

General Information

Mission Information

Project name	210916_A_5060428_nad2011_FINAL
Processing date	2021-09-20 14:54:59
Mission date	2021-09-16 14:35:14
Mission duration	06:07:24.964
Processing mode	IN-Fusion PP-RTX

Rover Hardware Information

Product	POS AV 610 VER6 HW2.5-12
Serial number	S/N10633
IMU type	57
Receiver type	BD982
Antenna type	AV39

Project File List

Rover Data Files

File name	File type
survey1.pos	POS Data

Input Files

File Name	File Type
Ephm2590.21g	GLONASS Broadcast Ephemeris
Ephm2590.21n	GPS Broadcast Ephemeris

Output Files

Filename	File type
sbt_210916_A_5060428_nad2011_FINAL.out	SBET Trajectory File
sbt_210916_A_5060428_nad2011_FINAL.shp	Shapefile Export Output

Rover Data Summary

First raw data file	survey1.pos		
Last raw data file	survey1.pos		
Start GPS week	2175		
Start time	398114.031 (09/16/2021 14:35:14)		
End time	420148.176 (09/16/2021 20:42:28)		
Start of fine alignment	398573.878 (09/16/2021 14:42:53)		
Available subsystems	Primary GNSS, IMU		
POS Event Input	None		
Correction data	None		
IMU Installation Lever Arms & Mounting Angles			
Reference to IMU lever arm (m)	0.000	0.000	0.000
Reference to IMU mounting angles (deg)	0.000	0.000	-90.000
Reference to Primary GNSS lever arm (m)	0.534	0.060	-1.199
Reference to Primary GNSS lever arm std dev (m)	-1.000		
Aircraft to Reference mounting angles (deg)	0.000	0.000	0.000

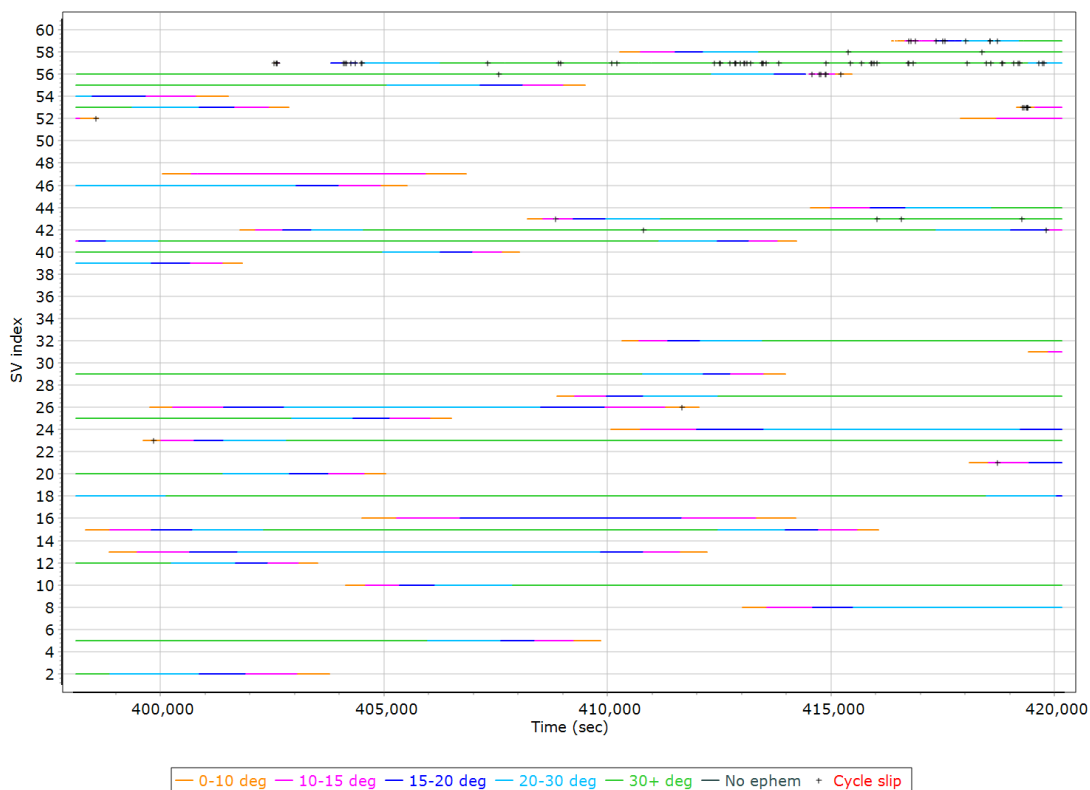
Rover Data QC

Raw IMU Import QC Summary

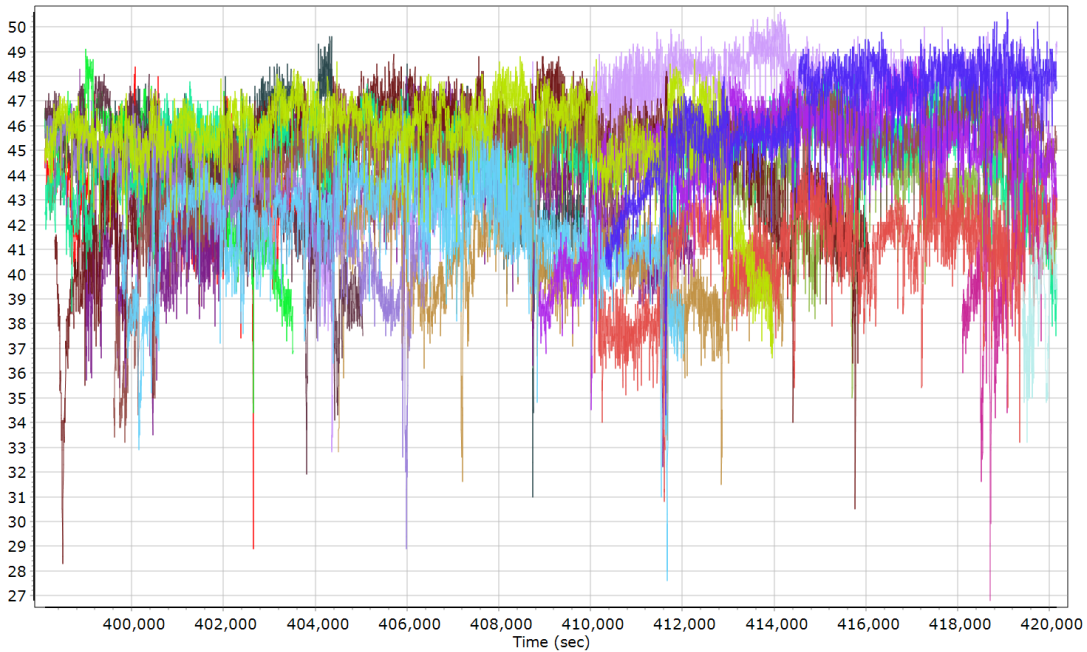
IMU data input file	imu_210916_A_5060428_nad2011_FINAL.dat
IMU data check log file	imudt_210916_A_5060428_nad2011_FINAL.log
IMU Records Processed	4408146
Termination Status	Normal
IMU Anomalies	0

Primary Observables & Satellite Data

GPS/GLONASS L1 Satellite Lock/Elevation

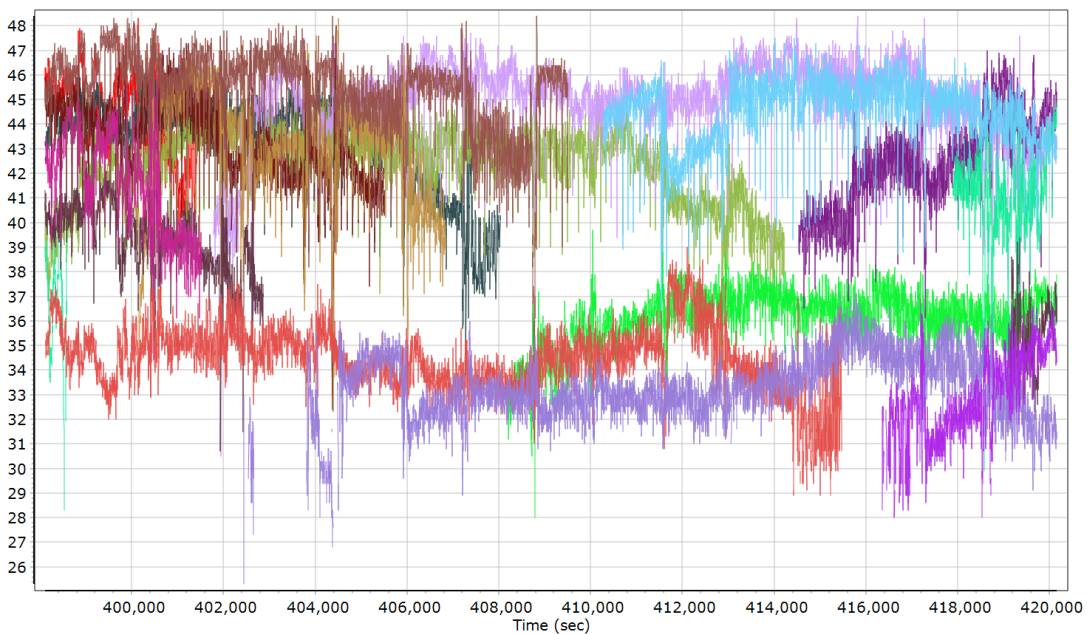


GPS L1 SNR



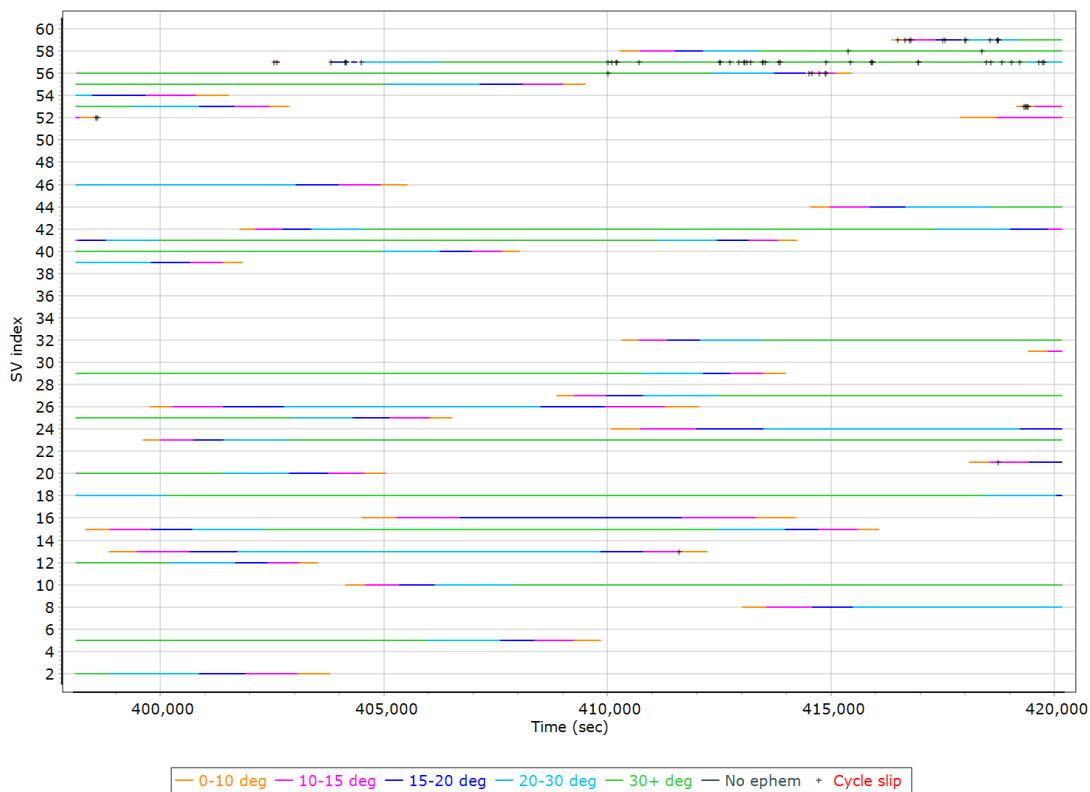
- | | | | |
|---------------------------|---------------------------|---------------------------|---------------------------|
| GPS PRN 02 L1 SNR (dB/Hz) | GPS PRN 05 L1 SNR (dB/Hz) | GPS PRN 08 L1 SNR (dB/Hz) | GPS PRN 10 L1 SNR (dB/Hz) |
| GPS PRN 12 L1 SNR (dB/Hz) | GPS PRN 13 L1 SNR (dB/Hz) | GPS PRN 15 L1 SNR (dB/Hz) | GPS PRN 16 L1 SNR (dB/Hz) |
| GPS PRN 18 L1 SNR (dB/Hz) | GPS PRN 20 L1 SNR (dB/Hz) | GPS PRN 21 L1 SNR (dB/Hz) | GPS PRN 23 L1 SNR (dB/Hz) |
| GPS PRN 24 L1 SNR (dB/Hz) | GPS PRN 25 L1 SNR (dB/Hz) | GPS PRN 26 L1 SNR (dB/Hz) | GPS PRN 27 L1 SNR (dB/Hz) |
| GPS PRN 29 L1 SNR (dB/Hz) | GPS PRN 31 L1 SNR (dB/Hz) | GPS PRN 32 L1 SNR (dB/Hz) | |

GLONASS L1 SNR

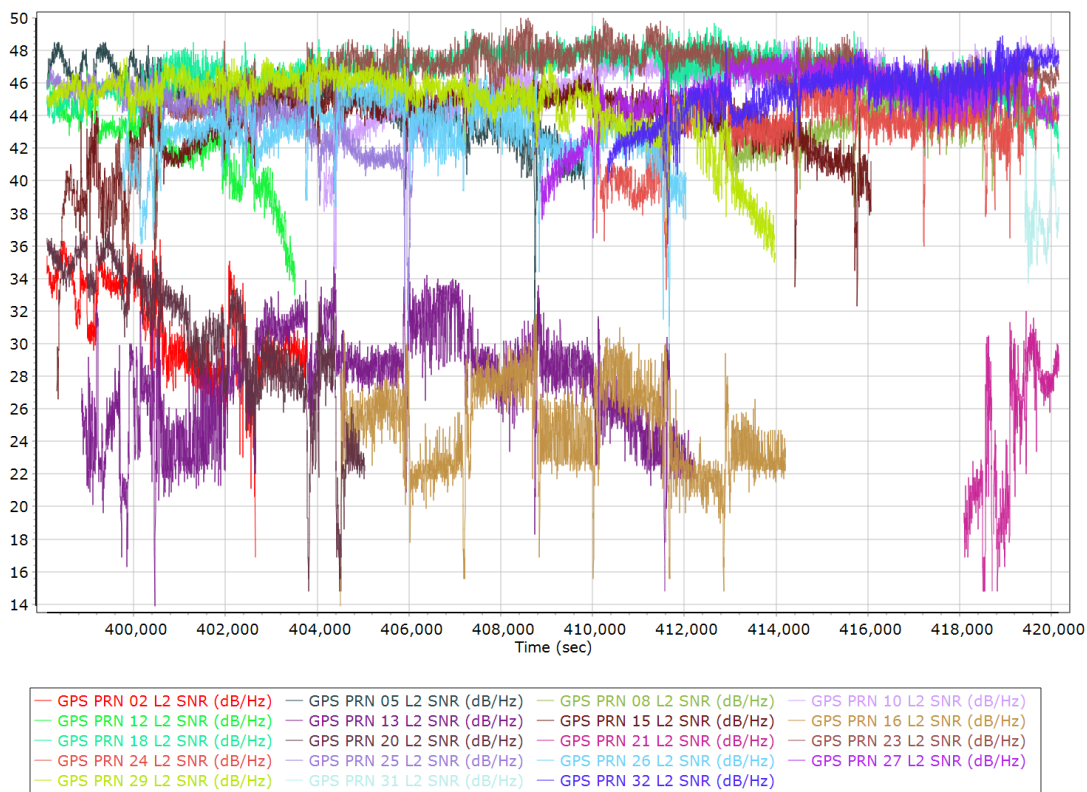


- | | | |
|---------------------------|---------------------------|---------------------------|
| GLONASS 02 L1 SNR (dB/Hz) | GLONASS 03 L1 SNR (dB/Hz) | GLONASS 04 L1 SNR (dB/Hz) |
| GLONASS 05 L1 SNR (dB/Hz) | GLONASS 06 L1 SNR (dB/Hz) | GLONASS 07 L1 SNR (dB/Hz) |
| GLONASS 09 L1 SNR (dB/Hz) | GLONASS 10 L1 SNR (dB/Hz) | GLONASS 15 L1 SNR (dB/Hz) |
| GLONASS 16 L1 SNR (dB/Hz) | GLONASS 17 L1 SNR (dB/Hz) | GLONASS 18 L1 SNR (dB/Hz) |
| GLONASS 19 L1 SNR (dB/Hz) | GLONASS 20 L1 SNR (dB/Hz) | GLONASS 21 L1 SNR (dB/Hz) |
| GLONASS 22 L1 SNR (dB/Hz) | | |

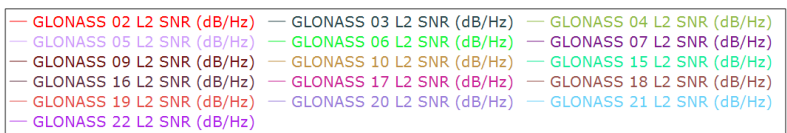
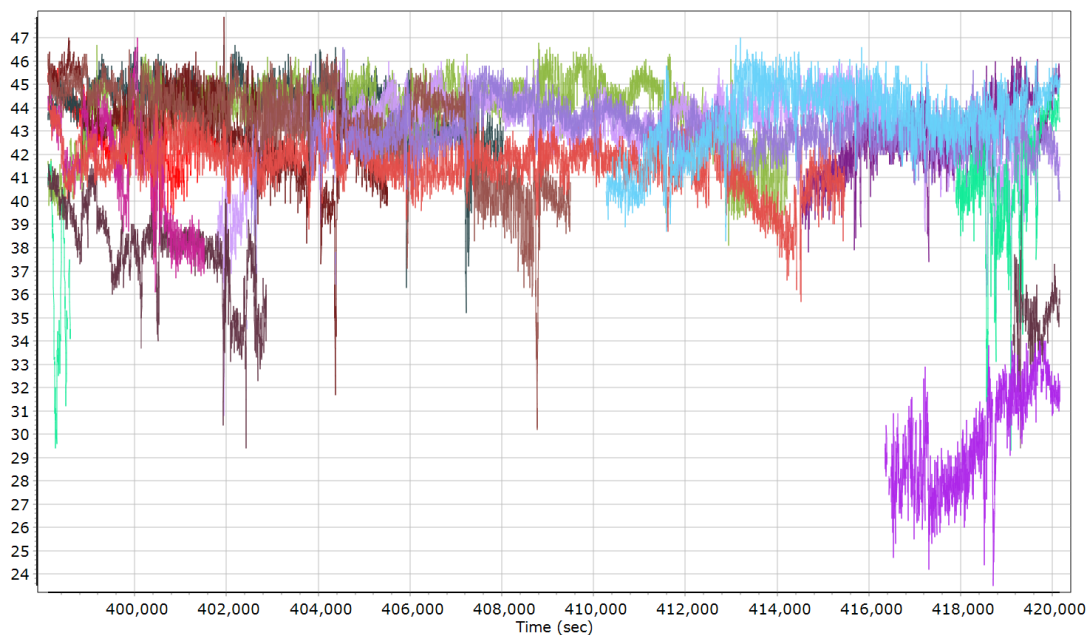
GPS/GLONASS L2 Satellite Lock/Elevation



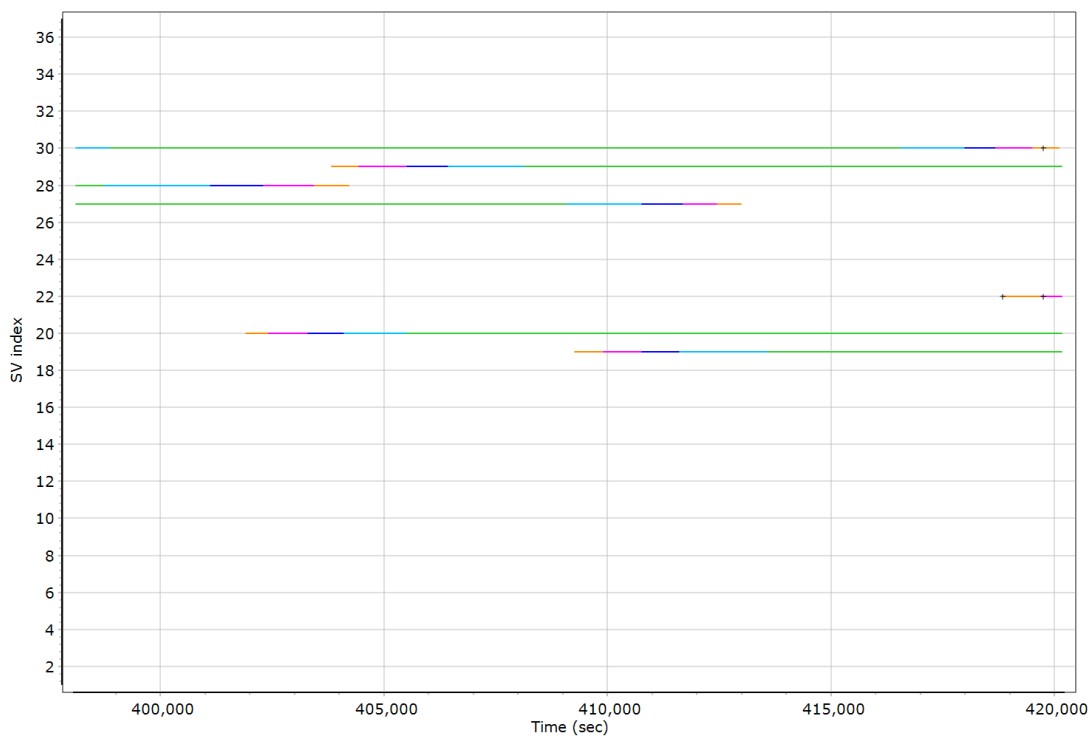
GPS L2 SNR



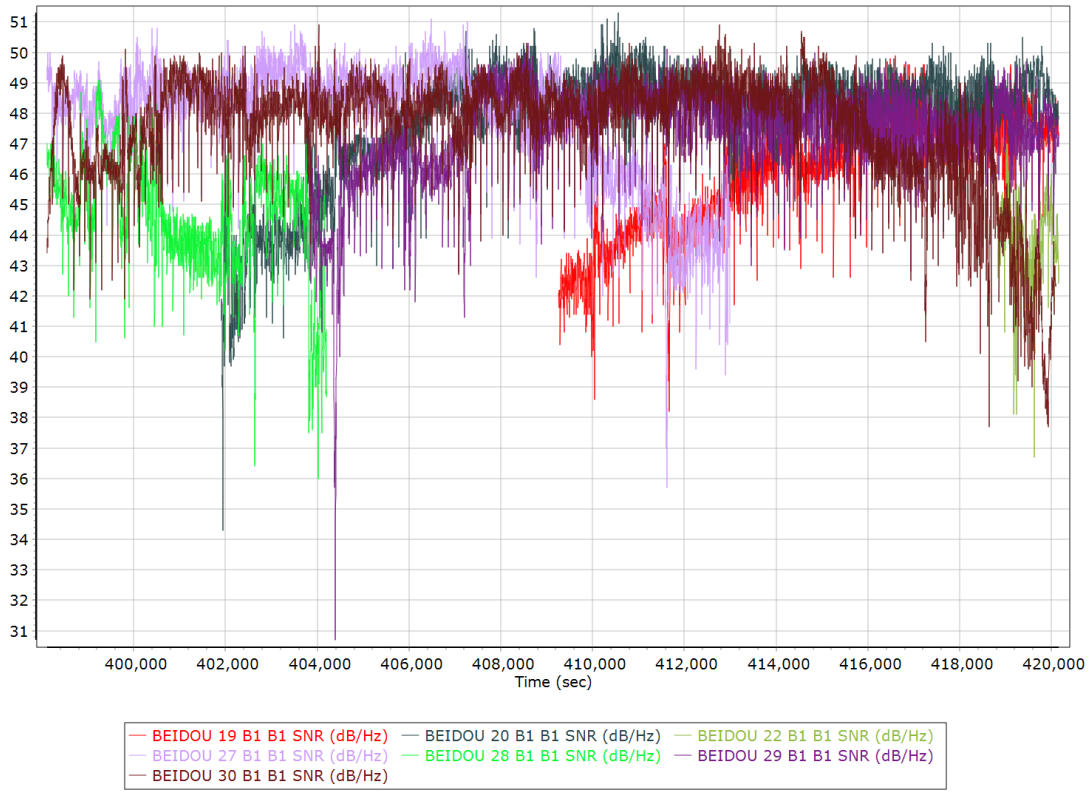
GLONASS L2 SNR



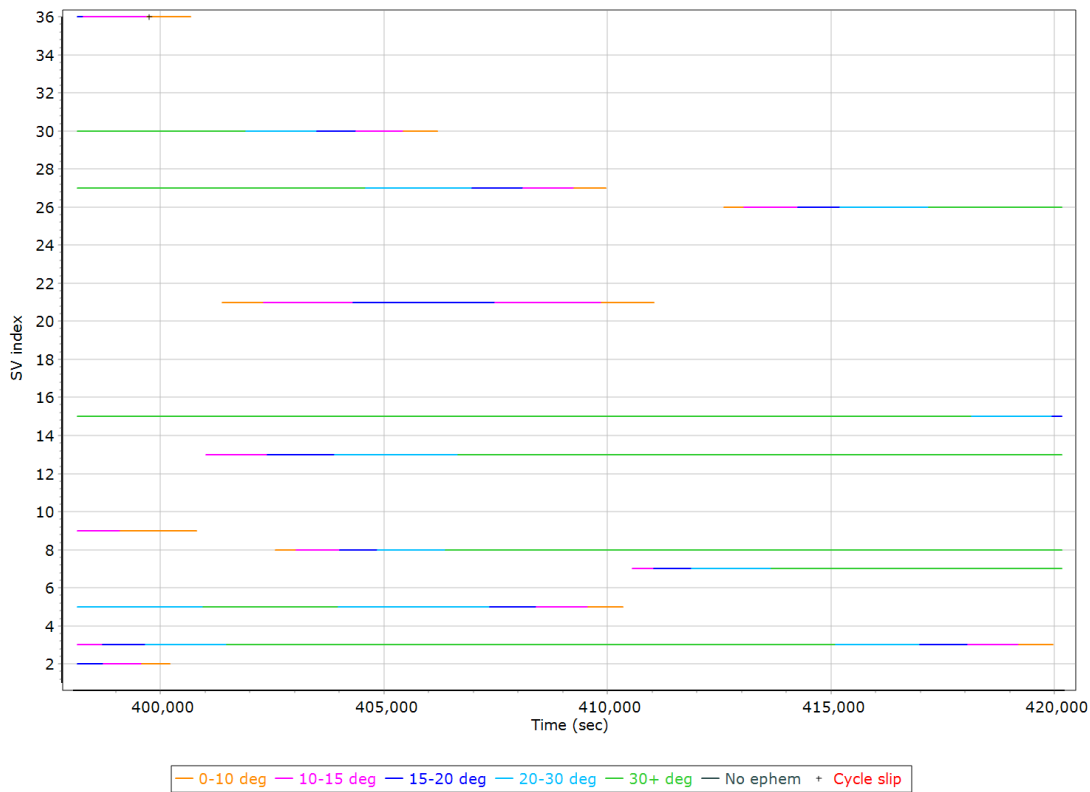
BEIDOU Satellite Lock/Elevation



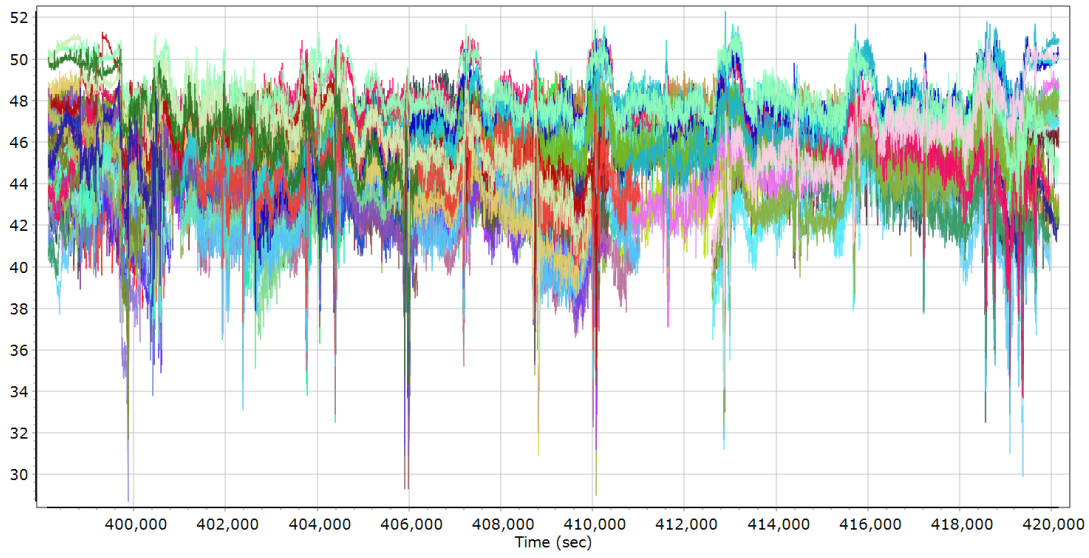
BEIDOU SNR



GALILEO Satellite Lock/Elevation



GALILEO SNR



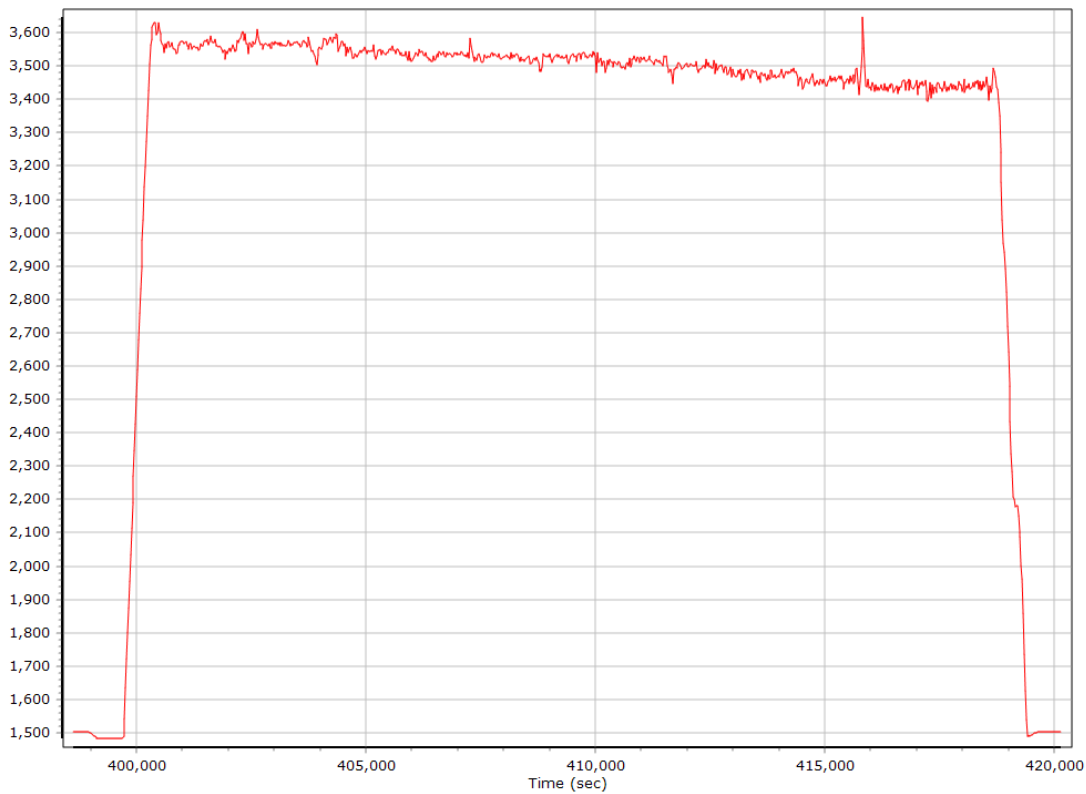
- | | |
|---|---|
| — GALILEO 02 L1 BOC_1_1_DP_MBOC SNR (dB/Hz) | — GALILEO 03 L1 BOC_1_1_DP_MBOC SNR (dB/Hz) |
| — GALILEO 05 L1 BOC_1_1_DP_MBOC SNR (dB/Hz) | — GALILEO 07 L1 BOC_1_1_DP_MBOC SNR (dB/Hz) |
| — GALILEO 08 L1 BOC_1_1_DP_MBOC SNR (dB/Hz) | — GALILEO 09 L1 BOC_1_1_DP_MBOC SNR (dB/Hz) |
| — GALILEO 13 L1 BOC_1_1_DP_MBOC SNR (dB/Hz) | — GALILEO 15 L1 BOC_1_1_DP_MBOC SNR (dB/Hz) |
| — GALILEO 21 L1 BOC_1_1_DP_MBOC SNR (dB/Hz) | — GALILEO 26 L1 BOC_1_1_DP_MBOC SNR (dB/Hz) |
| — GALILEO 27 L1 BOC_1_1_DP_MBOC SNR (dB/Hz) | — GALILEO 30 L1 BOC_1_1_DP_MBOC SNR (dB/Hz) |
| — GALILEO 36 L1 BOC_1_1_DP_MBOC SNR (dB/Hz) | — GALILEO 02 L5E5A BPSK10_PD SNR (dB/Hz) |
| — GALILEO 03 L5E5A BPSK10_PD SNR (dB/Hz) | — GALILEO 05 L5E5A BPSK10_PD SNR (dB/Hz) |
| — GALILEO 07 L5E5A BPSK10_PD SNR (dB/Hz) | — GALILEO 08 L5E5A BPSK10_PD SNR (dB/Hz) |
| — GALILEO 09 L5E5A BPSK10_PD SNR (dB/Hz) | — GALILEO 13 L5E5A BPSK10_PD SNR (dB/Hz) |

Smoothed Trajectory Information

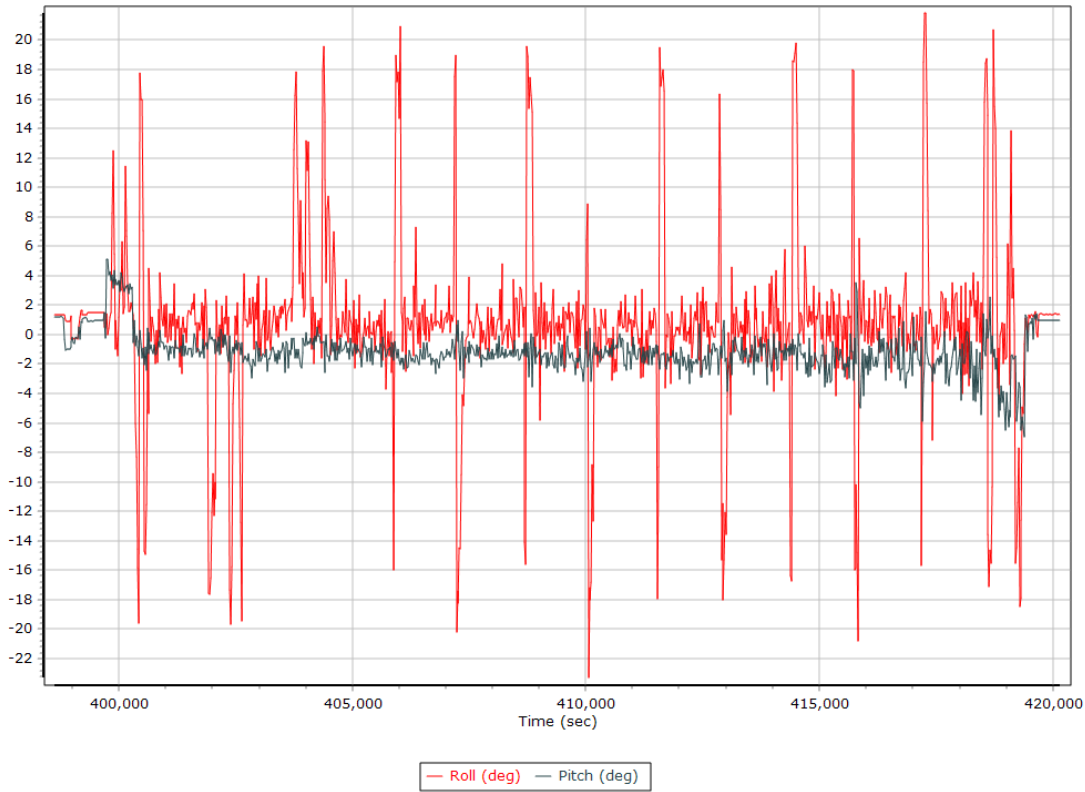
Top View



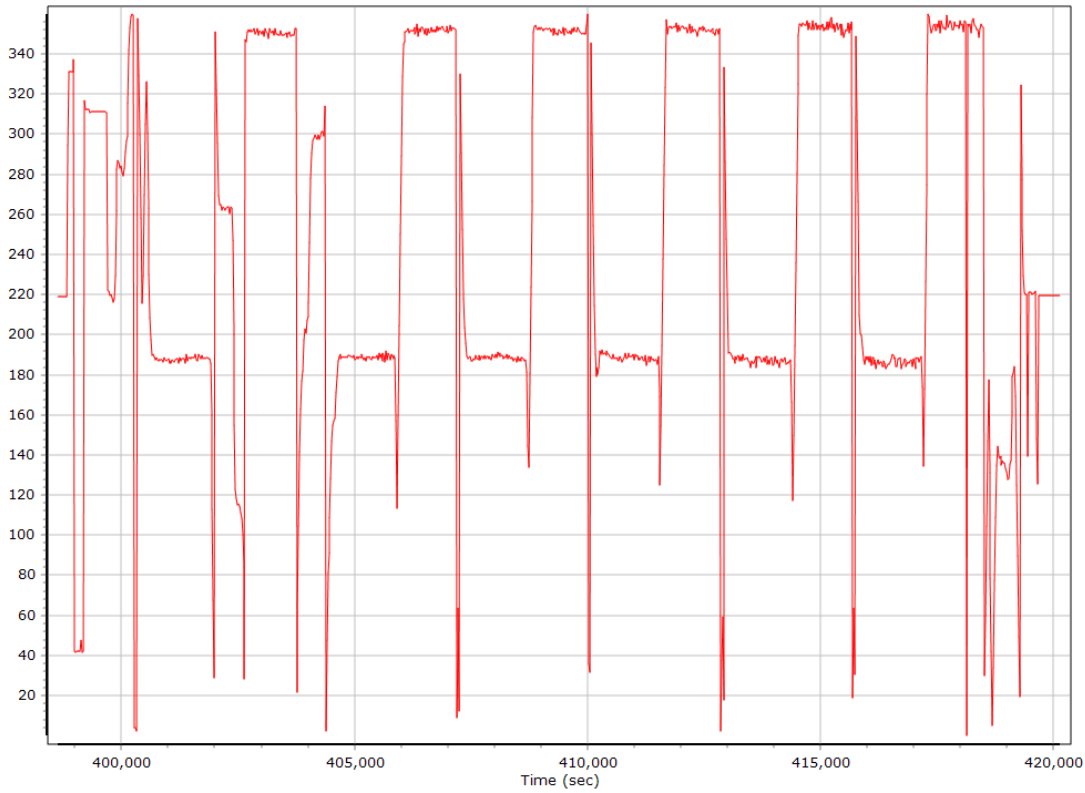
Altitude



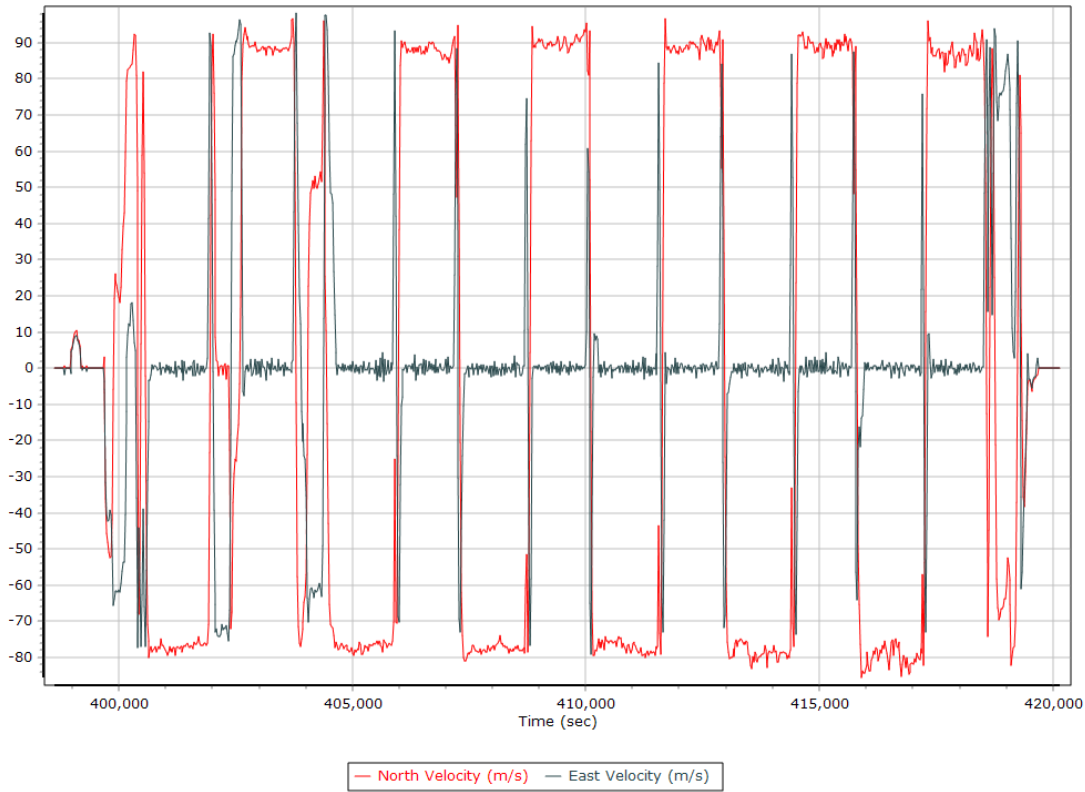
Roll/Pitch



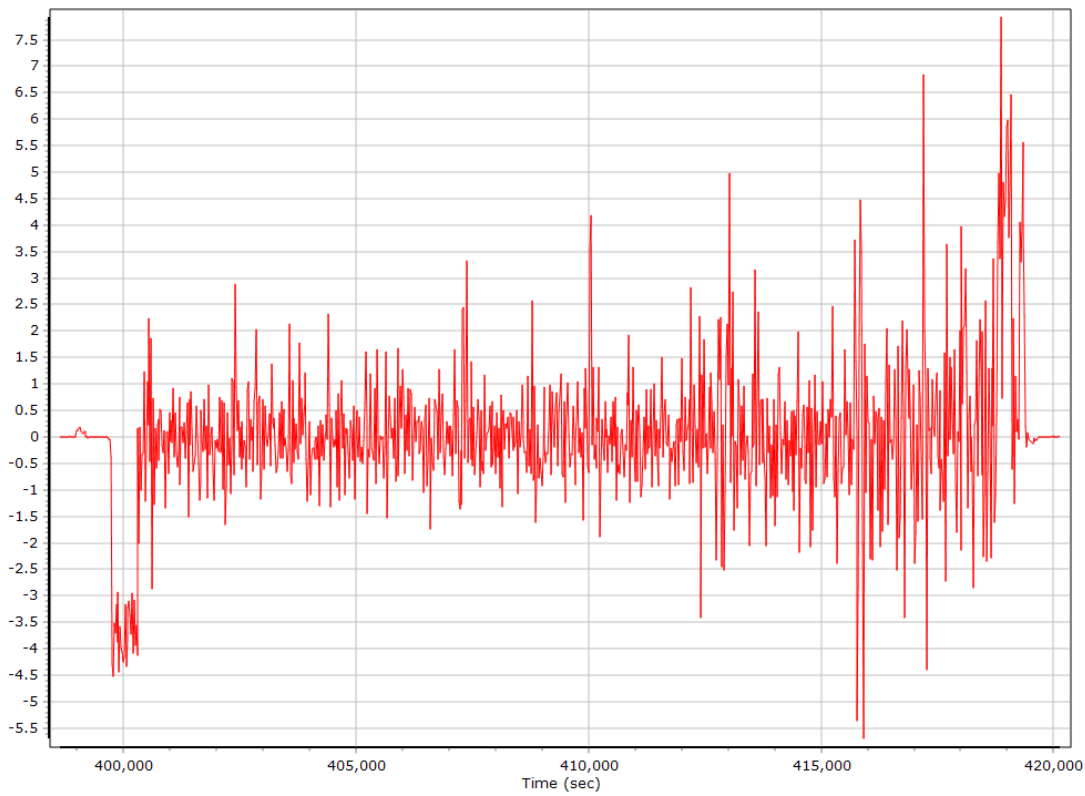
Heading



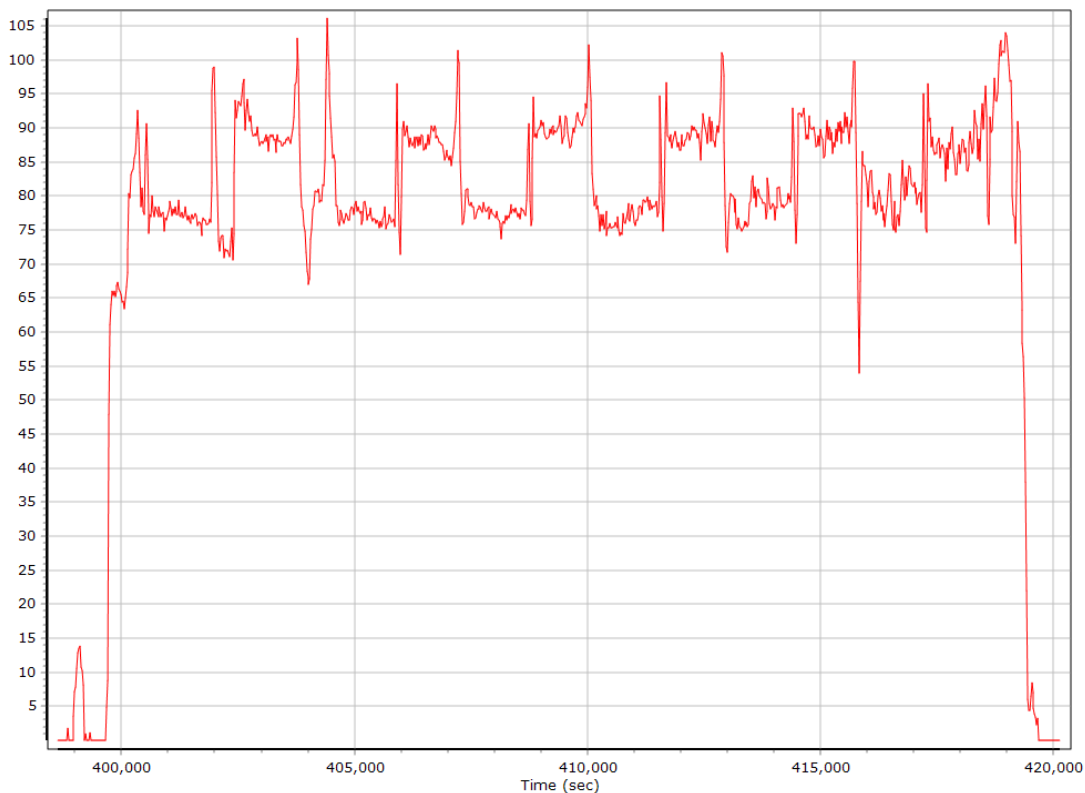
North/East Velocity



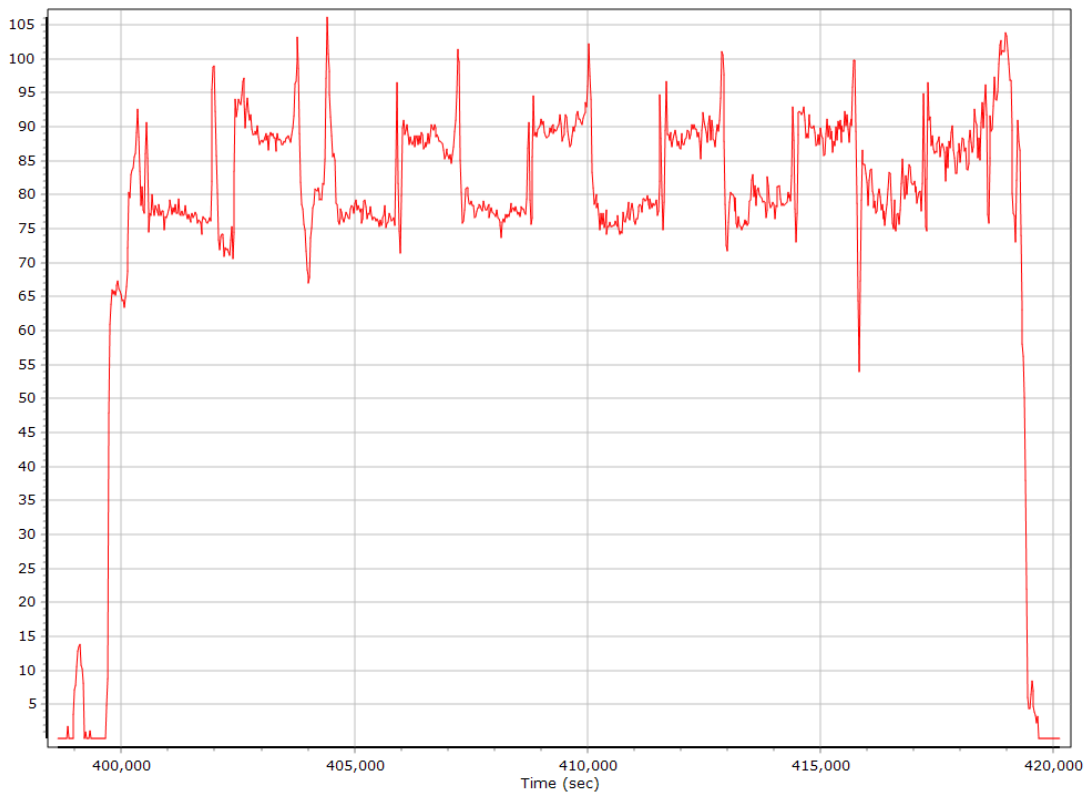
Down Velocity



Total Speed



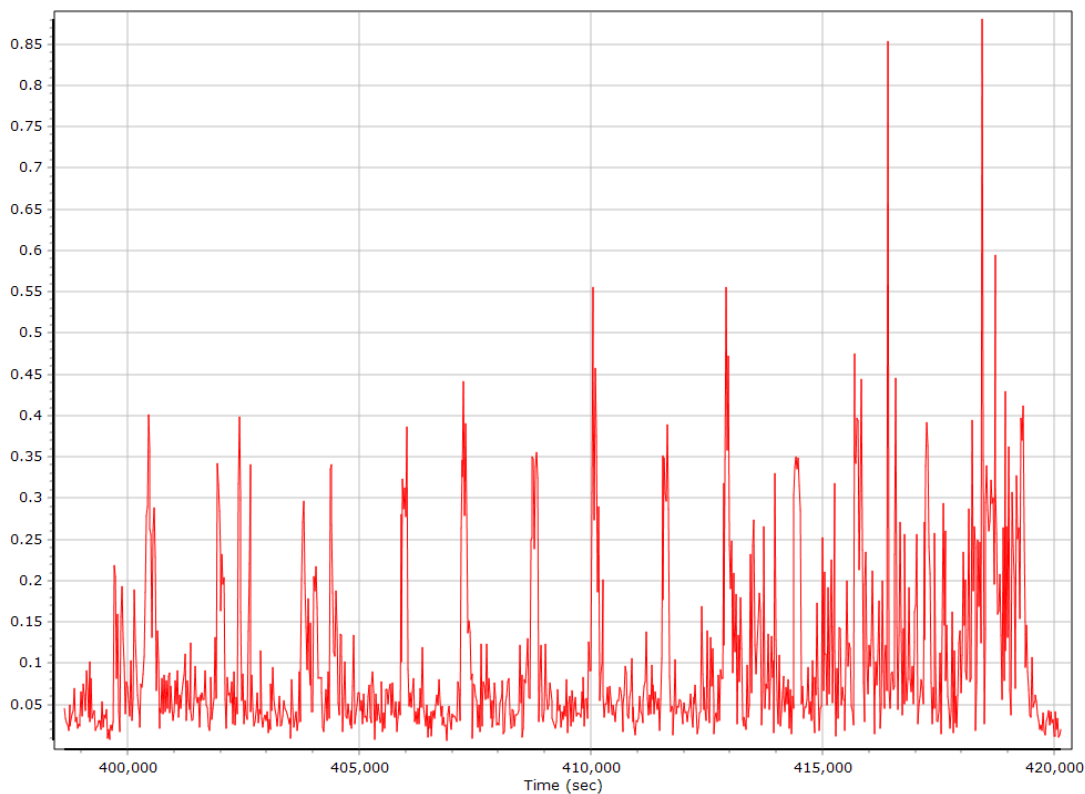
Ground Speed



Body Acceleration



Total Body Acceleration

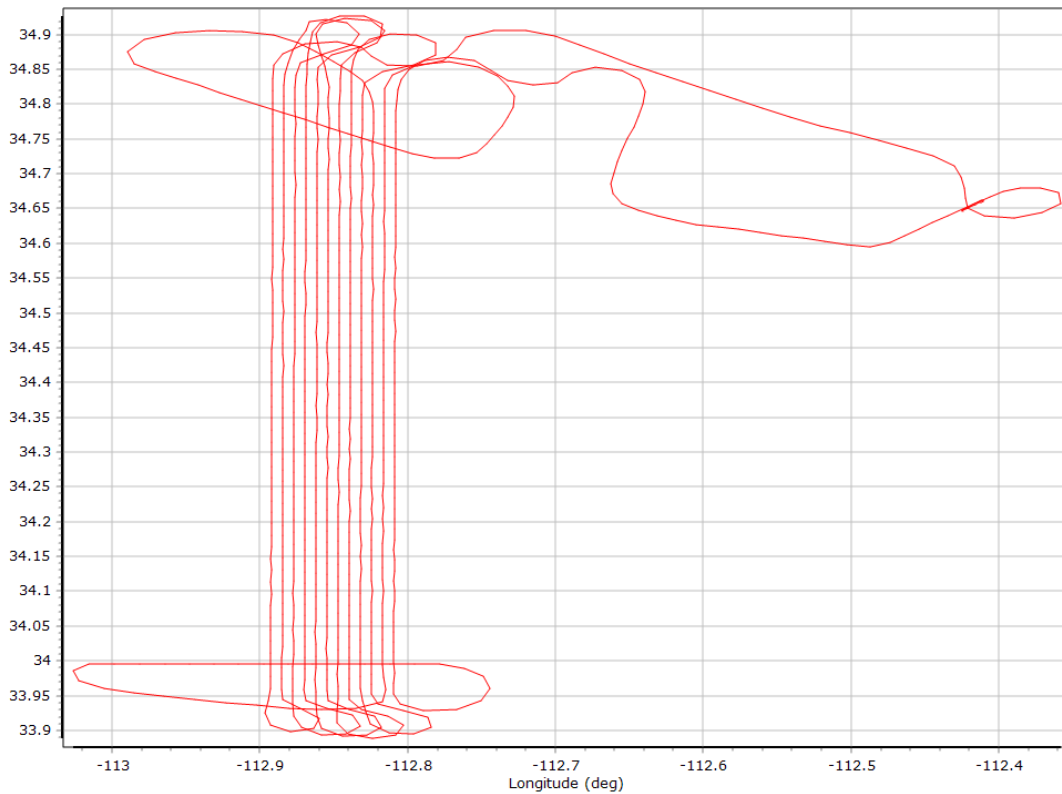


Body Angular Rate

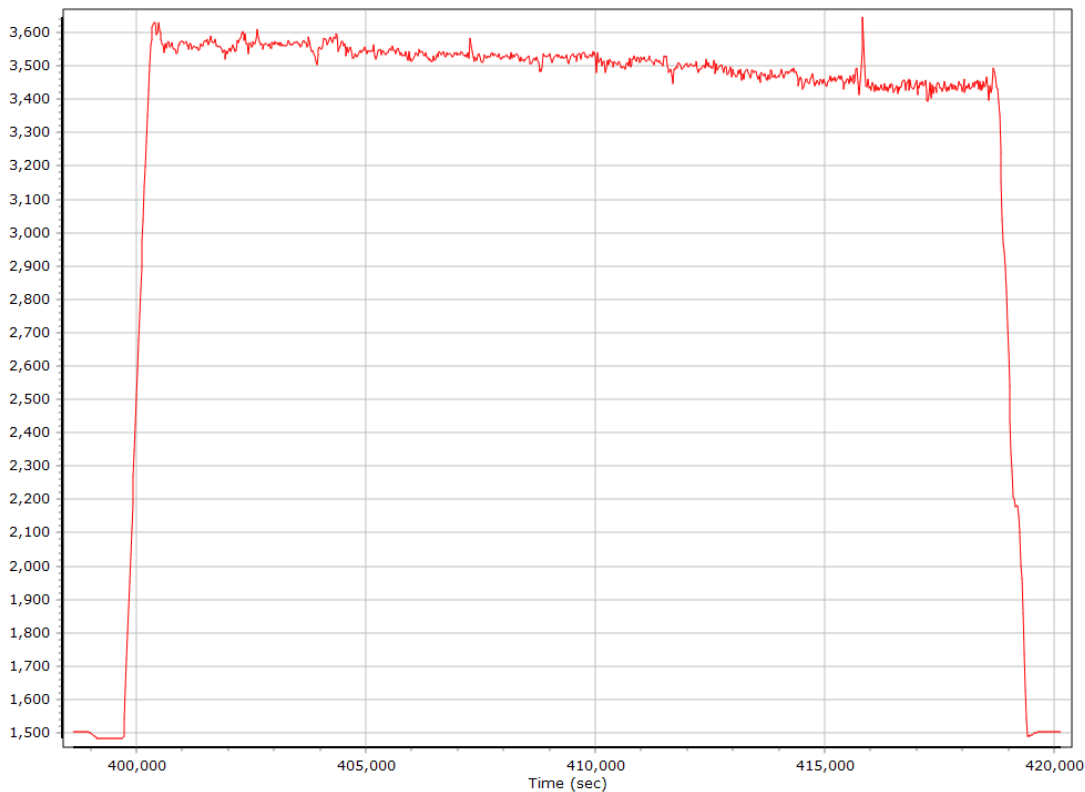


Forward Processed Trajectory Information

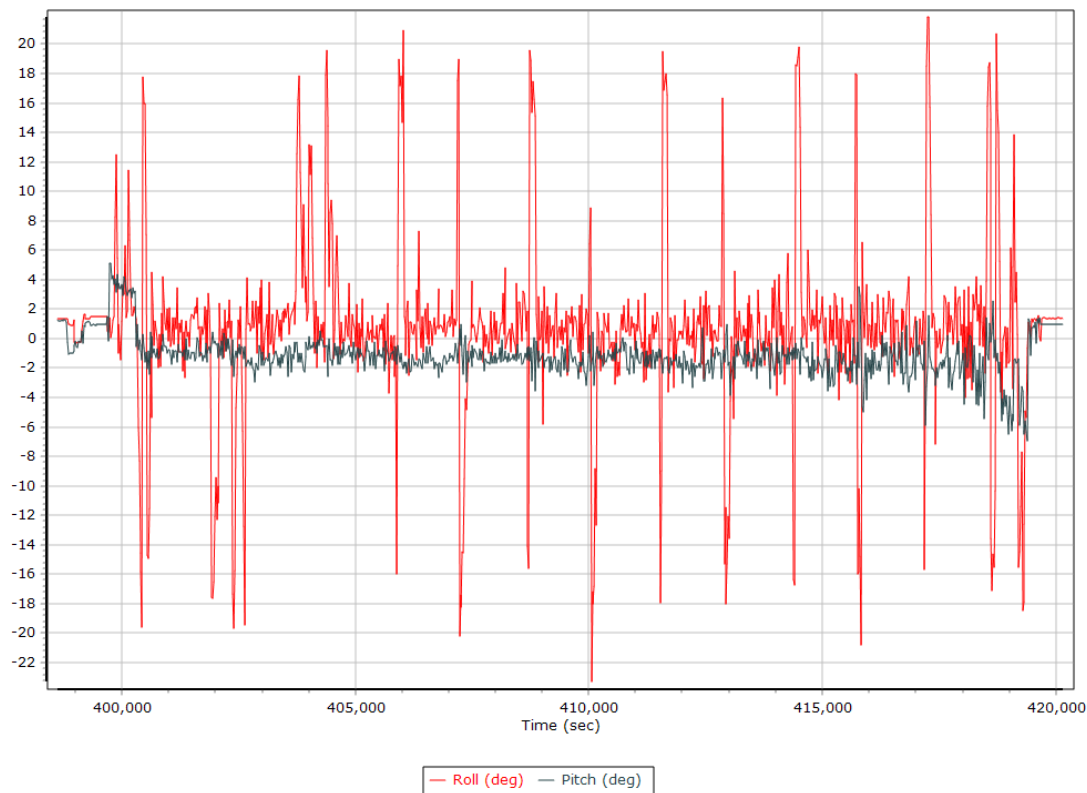
Top View



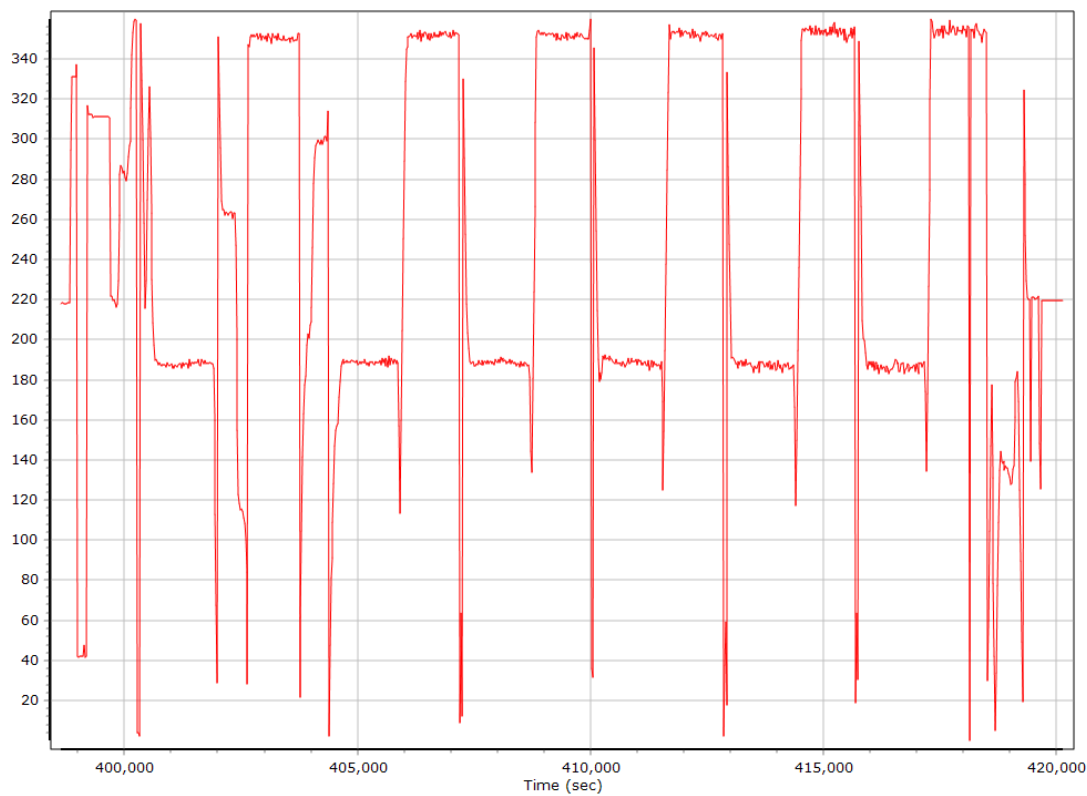
Altitude



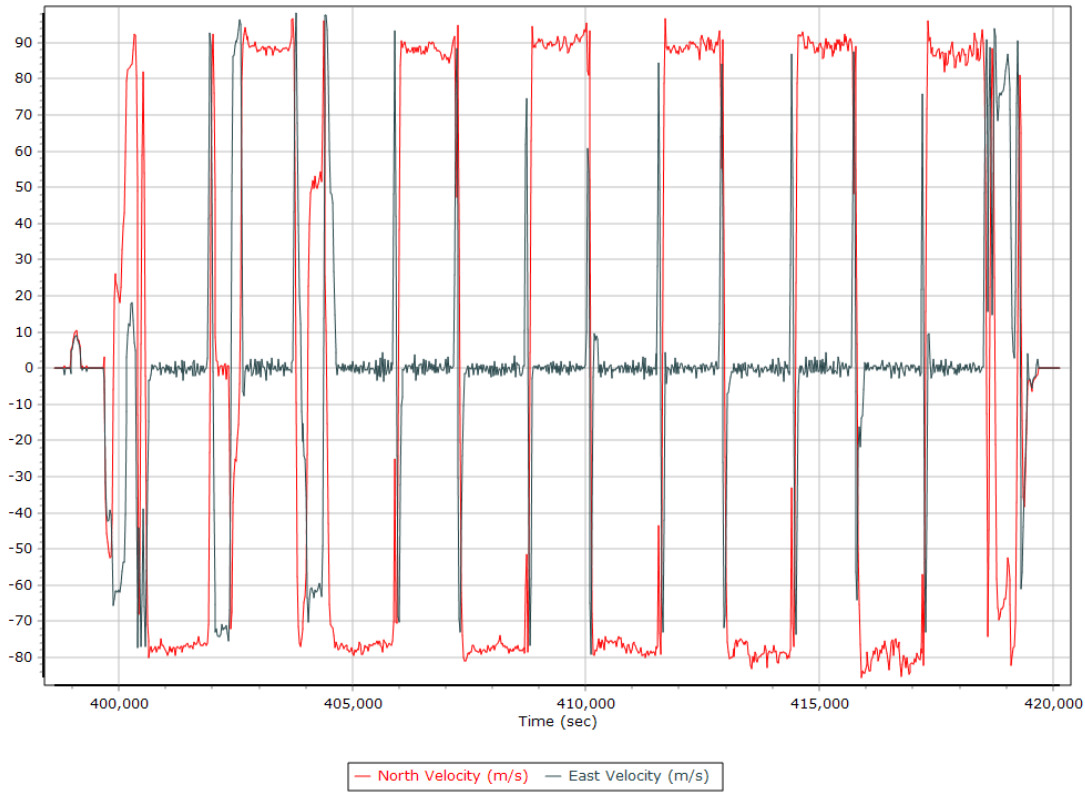
Roll/Pitch



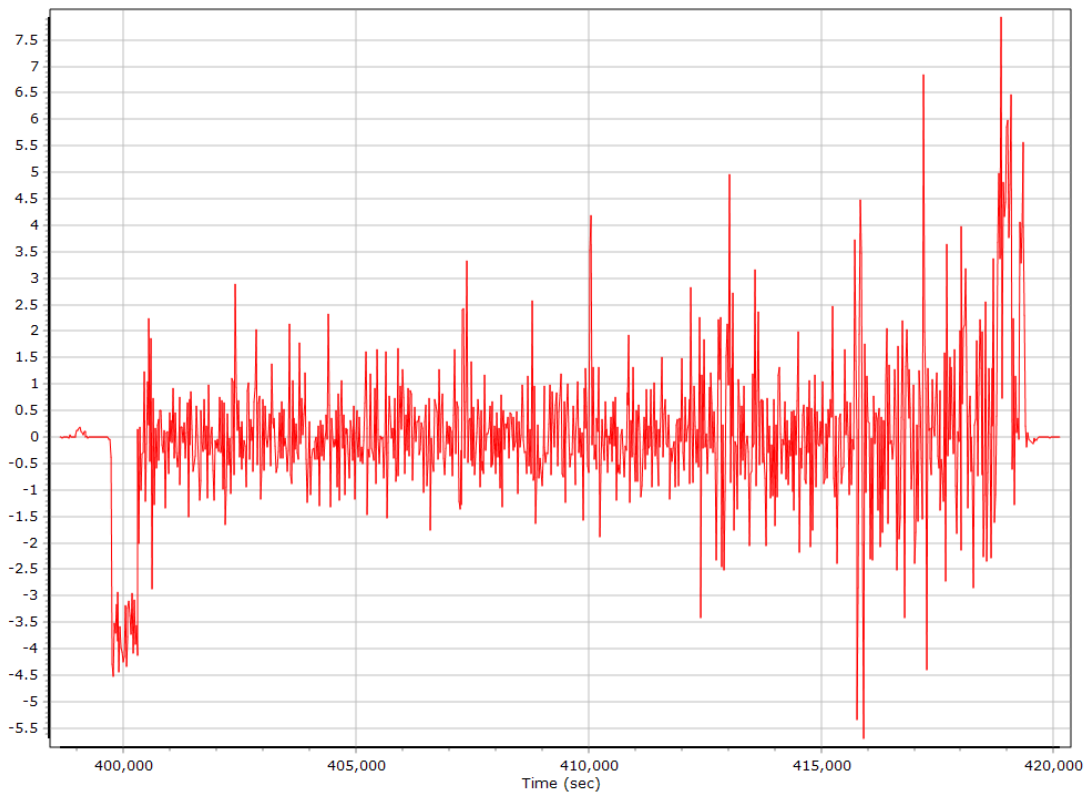
Heading



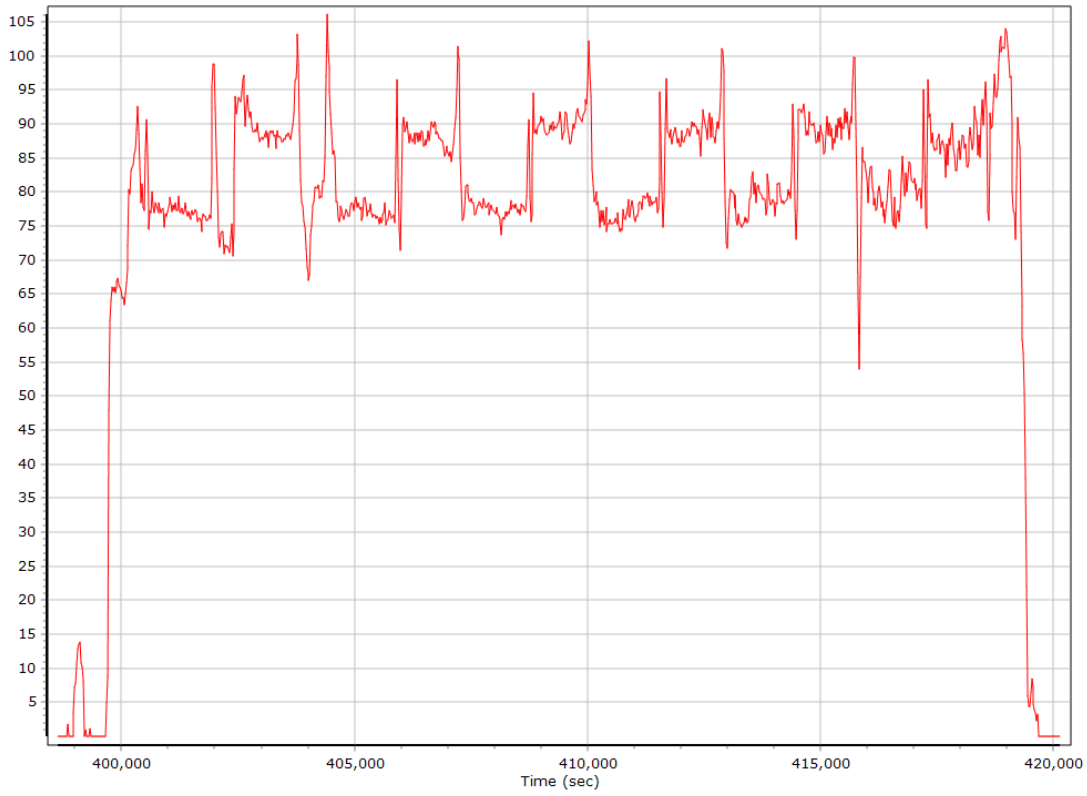
North/East Velocity



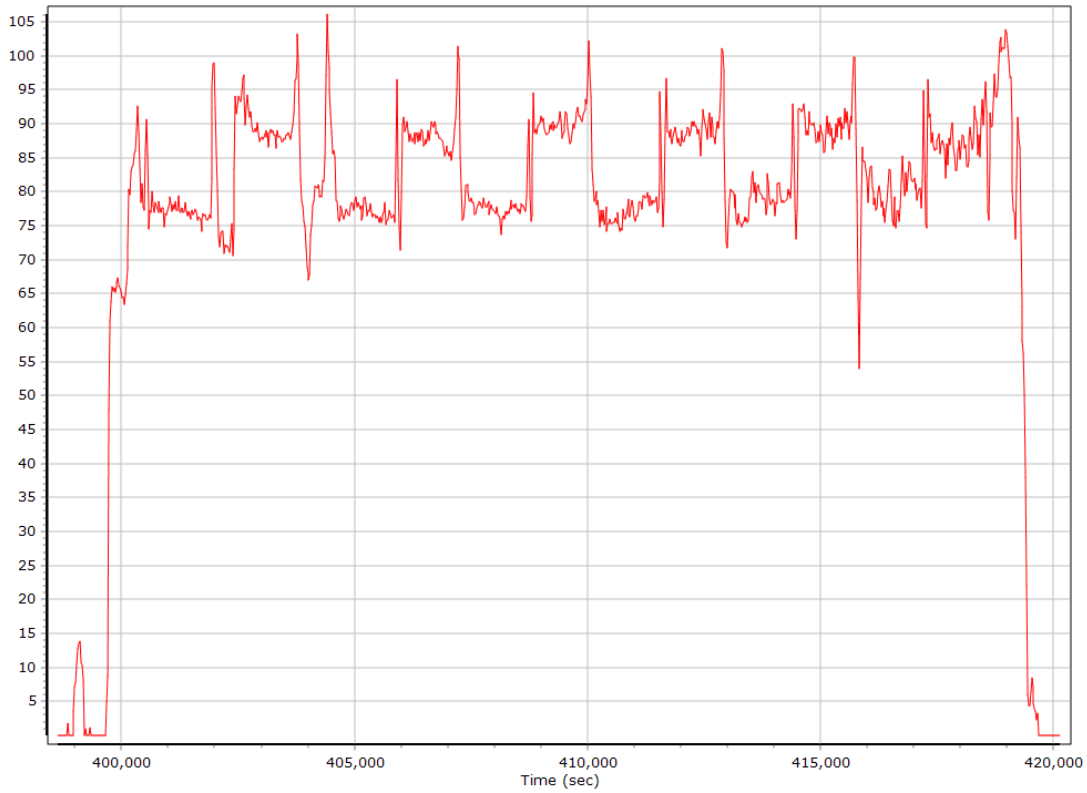
Down Velocity



Total Speed



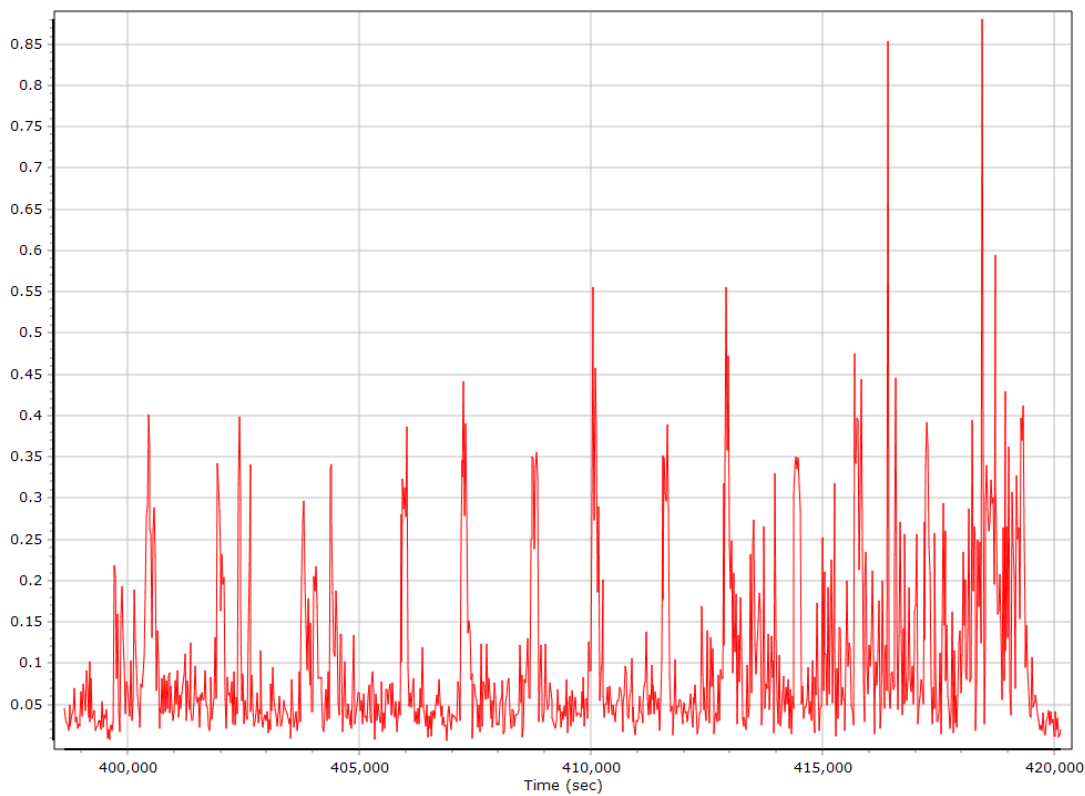
Ground Speed



Body Acceleration



Total Body Acceleration



Body Angular Rate

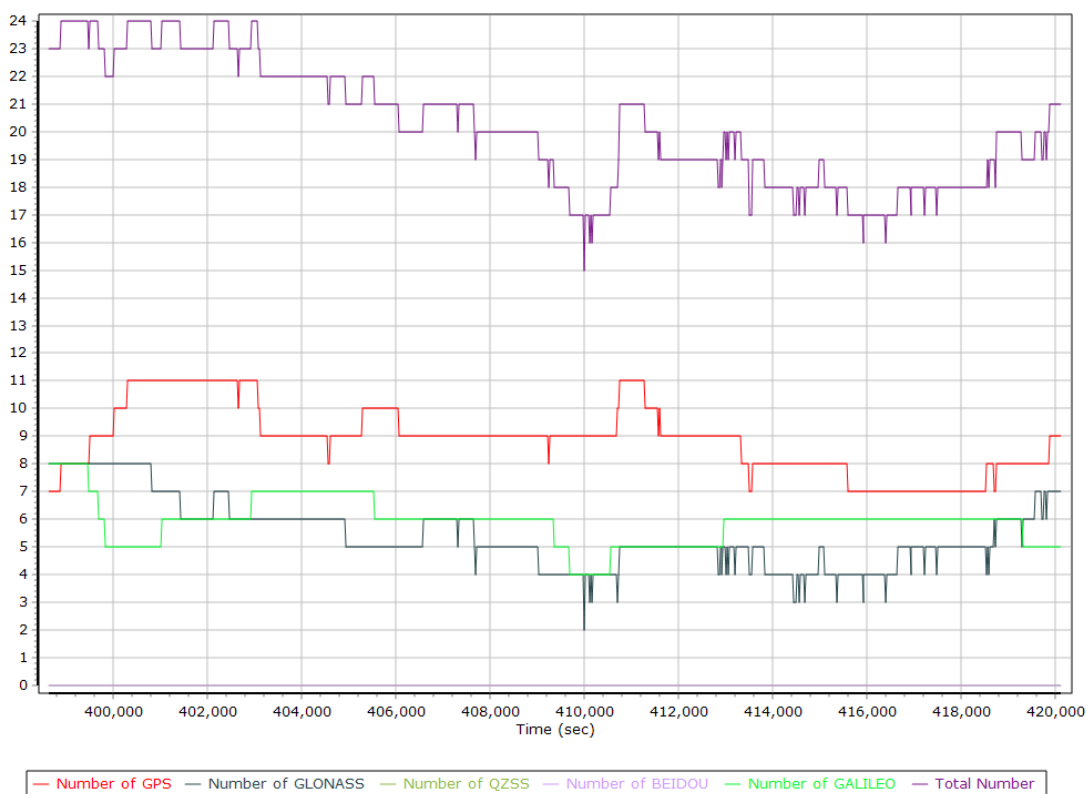


GNSS QC

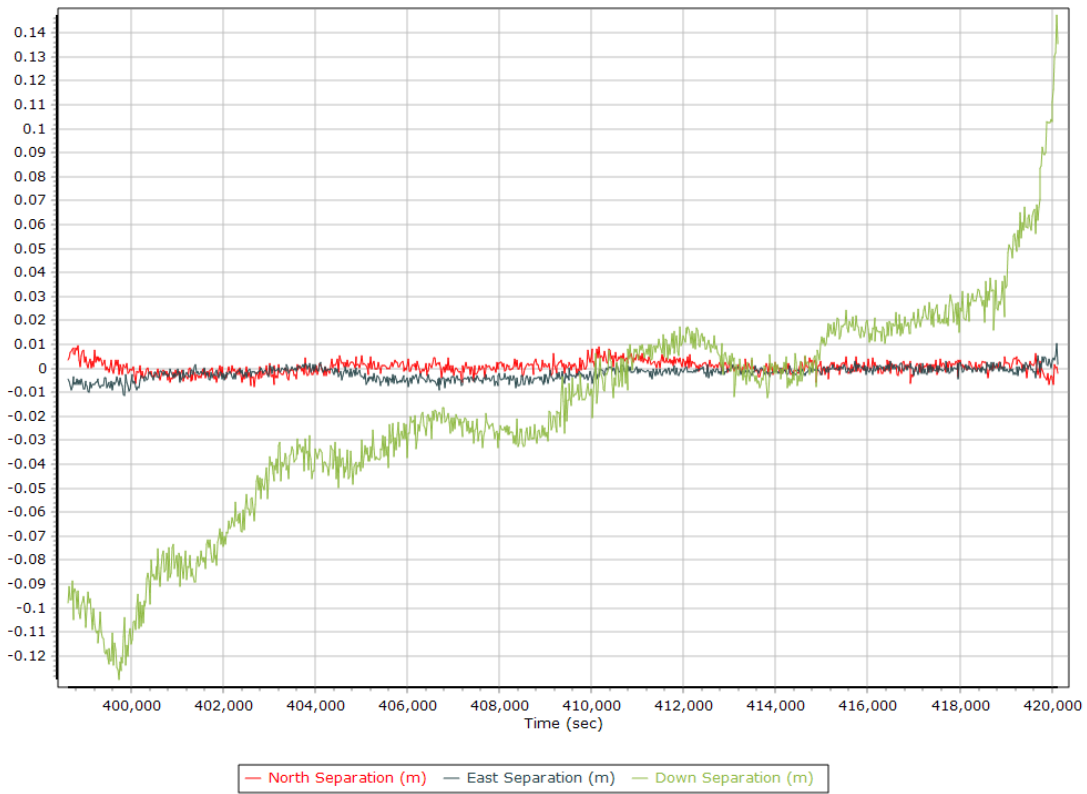
GNSS QC Statistics

Statistics	Min	Max	Mean
Baseline length (km)	0.00	0.00	
Number of GPS SV	7	11	9
Number of GLONASS SV	0	9	5
Number of QZSS SV	0	0	0
Number of BEIDOU SV	0	0	0
Number of GALILEO SV	0	8	6
Total number of SV	13	24	20
PDOP	1.03	1.62	1.23
QC Solution Gaps	1.00	1.00	
Solution Type	Fixed	Float	No solution
Epoch (sec)	22011.00	0.00	1.00
Percentage	100.00	0.00	0.00

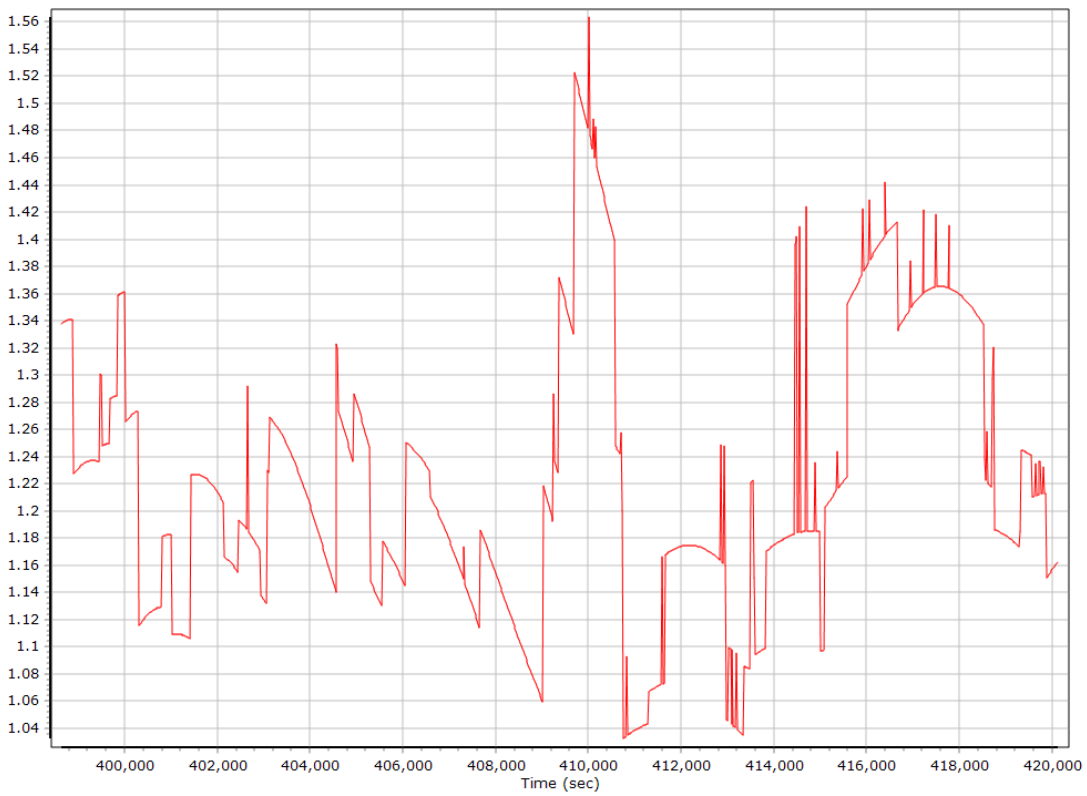
Num SVs in solution



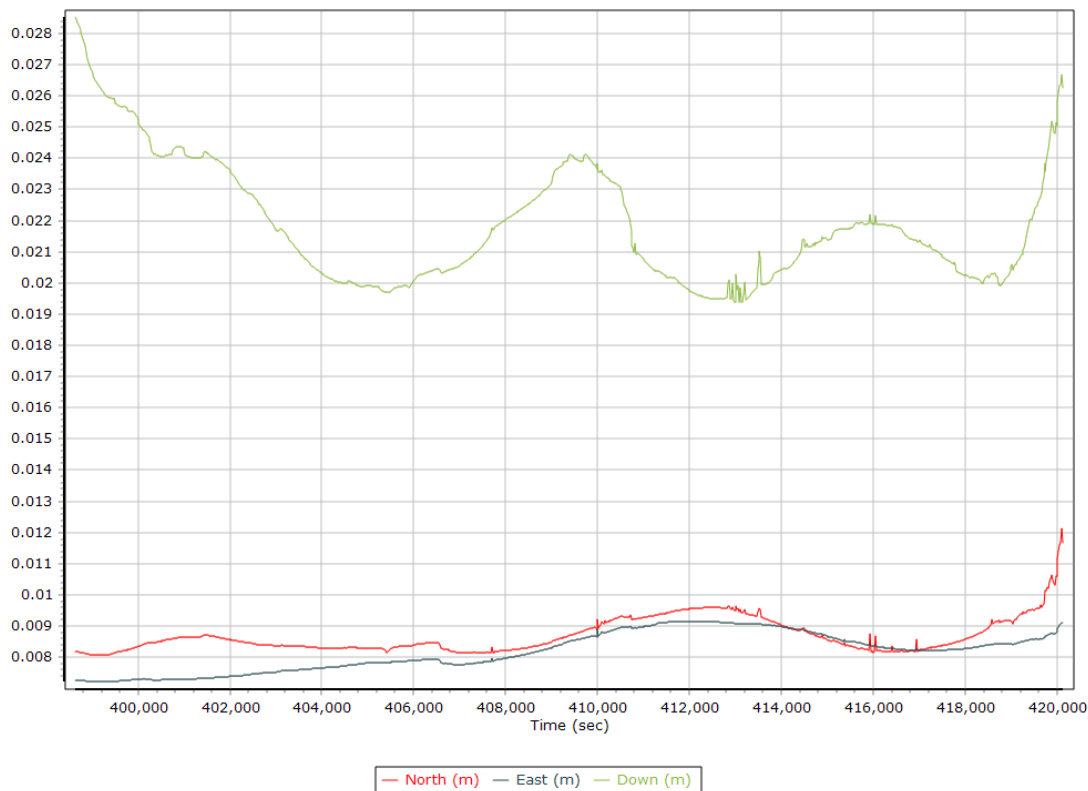
Forward/Reverse Separation



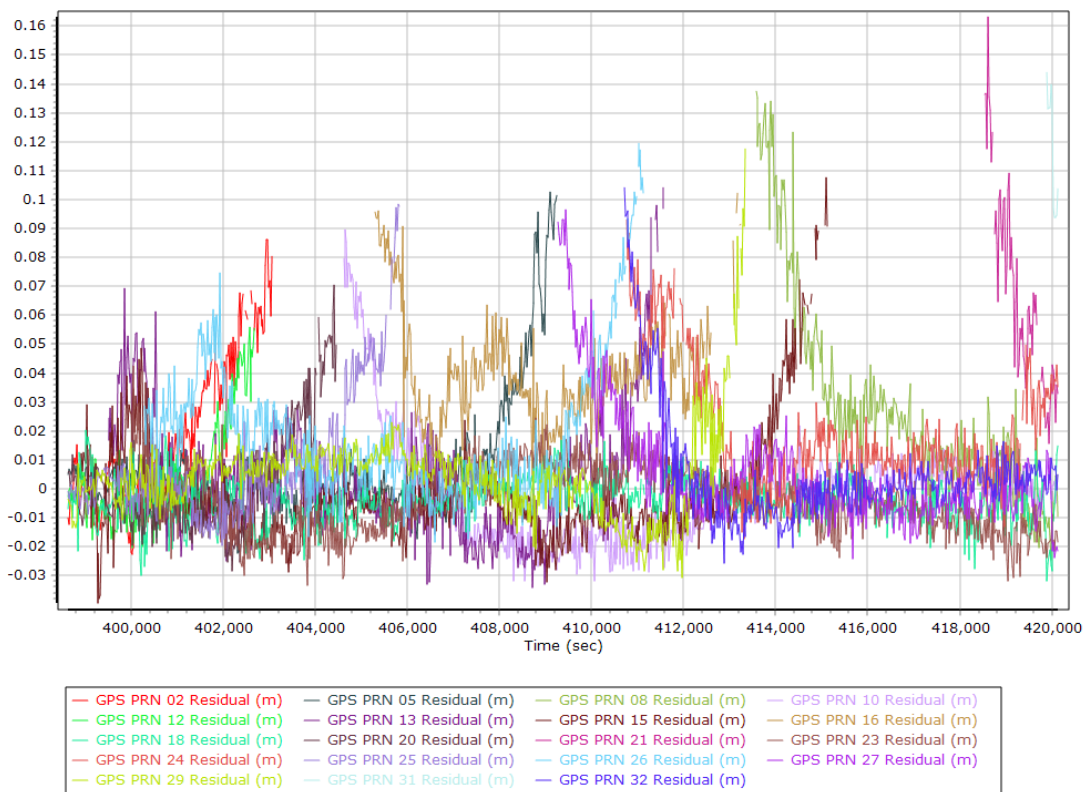
PDOP



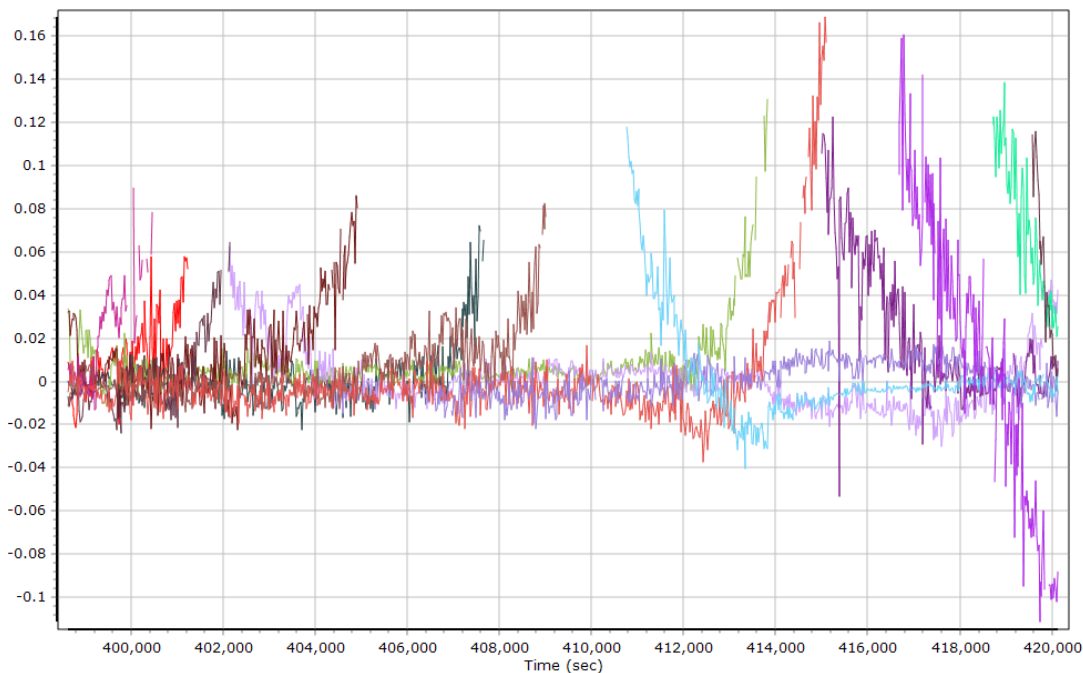
Estimated Position Accuracy



GPS Residuals

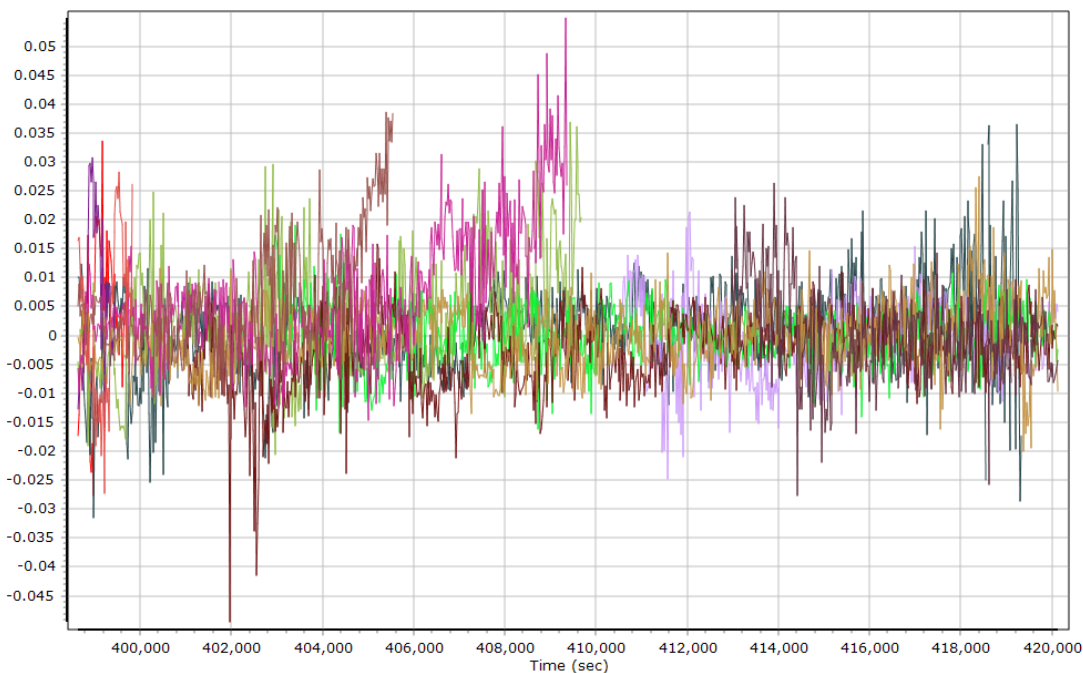


GLONASS Residuals



- | | | | |
|-------------------------|-------------------------|-------------------------|-------------------------|
| GLONASS 02 Residual (m) | GLONASS 03 Residual (m) | GLONASS 04 Residual (m) | GLONASS 05 Residual (m) |
| GLONASS 06 Residual (m) | GLONASS 07 Residual (m) | GLONASS 09 Residual (m) | GLONASS 10 Residual (m) |
| GLONASS 15 Residual (m) | GLONASS 16 Residual (m) | GLONASS 17 Residual (m) | GLONASS 18 Residual (m) |
| GLONASS 19 Residual (m) | GLONASS 20 Residual (m) | GLONASS 21 Residual (m) | GLONASS 22 Residual (m) |

GALILEO Residuals



- | | | | |
|-------------------------|-------------------------|-------------------------|-------------------------|
| GALILEO 02 Residual (m) | GALILEO 03 Residual (m) | GALILEO 05 Residual (m) | GALILEO 07 Residual (m) |
| GALILEO 08 Residual (m) | GALILEO 09 Residual (m) | GALILEO 13 Residual (m) | GALILEO 15 Residual (m) |
| GALILEO 21 Residual (m) | GALILEO 26 Residual (m) | GALILEO 27 Residual (m) | GALILEO 30 Residual (m) |
| GALILEO 36 Residual (m) | | | |

GNSS-Inertial Processor Configuration

Processing mode	IN-Fusion PP-RTX		
Stabilized mount	False		
Processing start time	398114.036 (09/16/2021 14:35:14)		
Processing end time	420159.000 (09/16/2021 20:42:39)		
Initial attitude source	Real-Time VNAV/RNAV Attitude		
IMU Sensor Context	Processing with Onboard IMU		
Reference to IMU lever arm (m)	0.000	0.000	0.000
Reference to IMU mounting angles (deg)	0.000	0.000	-90.000
Reference to Primary GNSS lever arm (m)	0.519	0.042	-1.191
Reference to Primary GNSS lever arm std dev (m)	0.030	0.030	0.030
Aircraft to Reference mounting angles (deg)	0.000	0.000	0.000

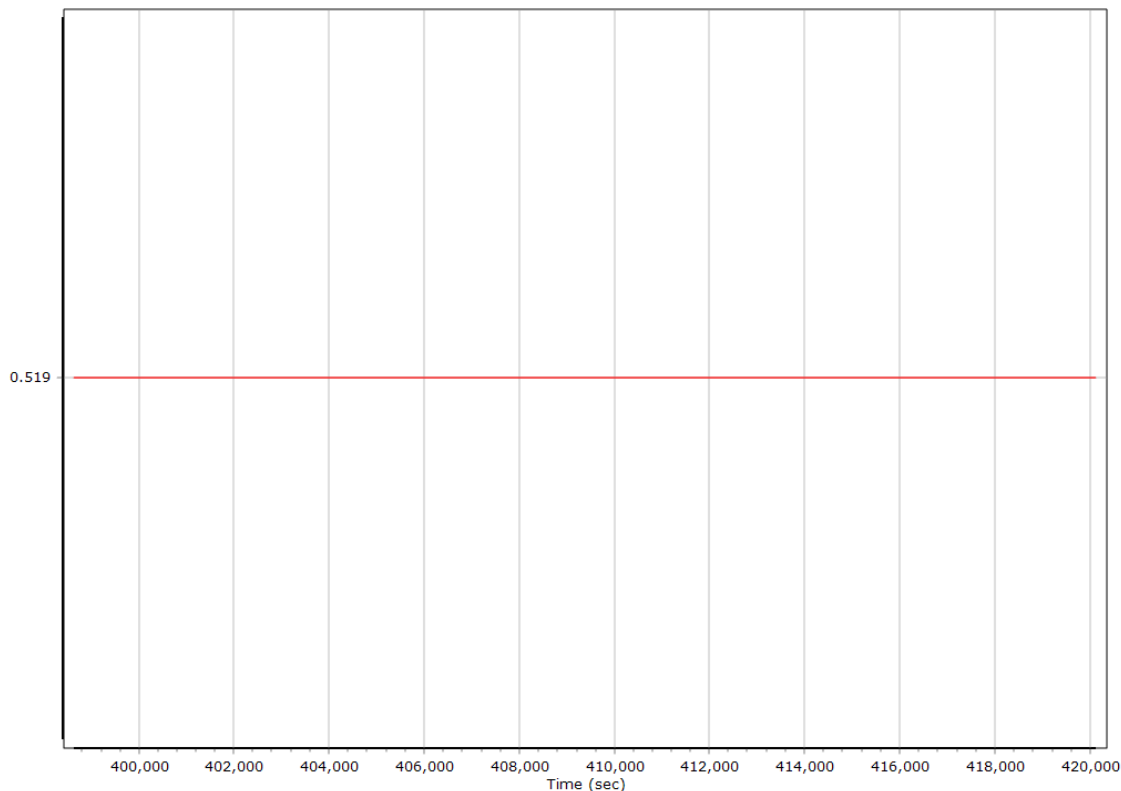
Calibrated Installation Parameters

Reference-Primary GNSS Lever Arm (m)

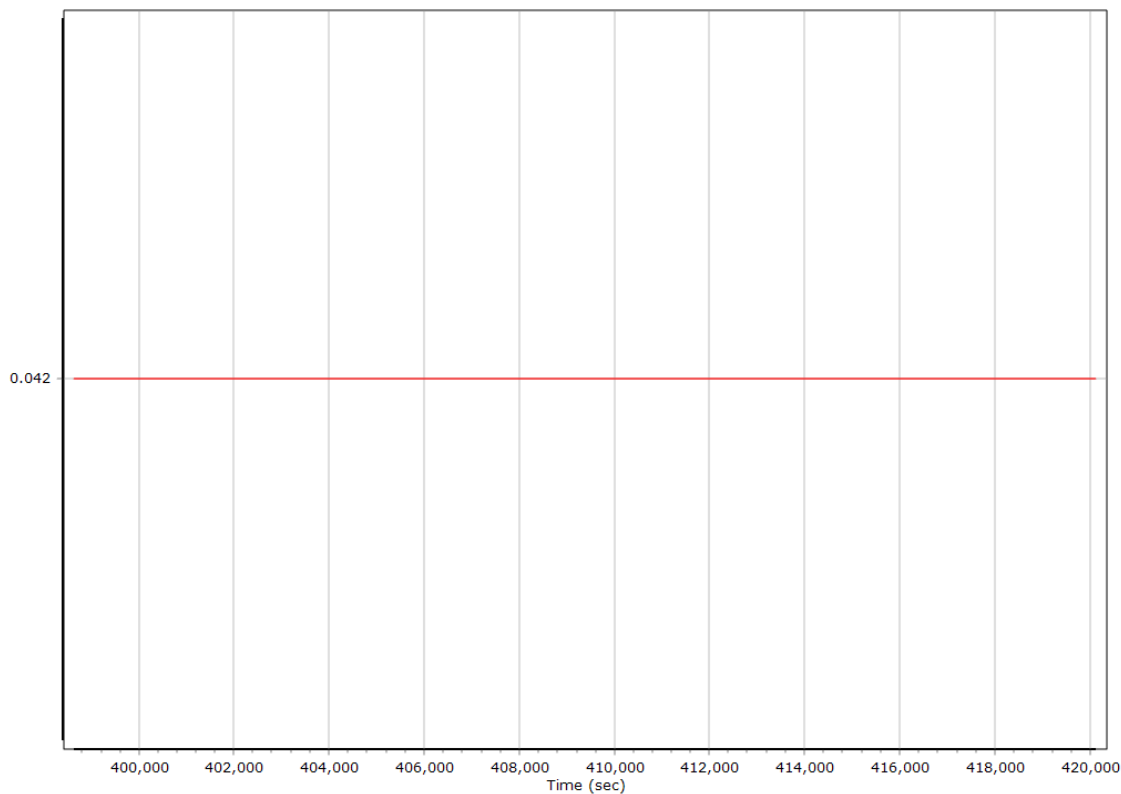
Reference-Primary GNSS Lever Arm Automatic Calibration Results

Original Reference to Primary GNSS lever arm (m)	0.534	0.060	-1.199
Iteration 1 Reference to Primary GNSS lever arm (m)	0.519	0.042	-1.191
Iteration 2 Reference to Primary GNSS lever arm (m)	0.519	0.042	-1.191
Primary GNSS Lever Arm In use	Iteration 2		

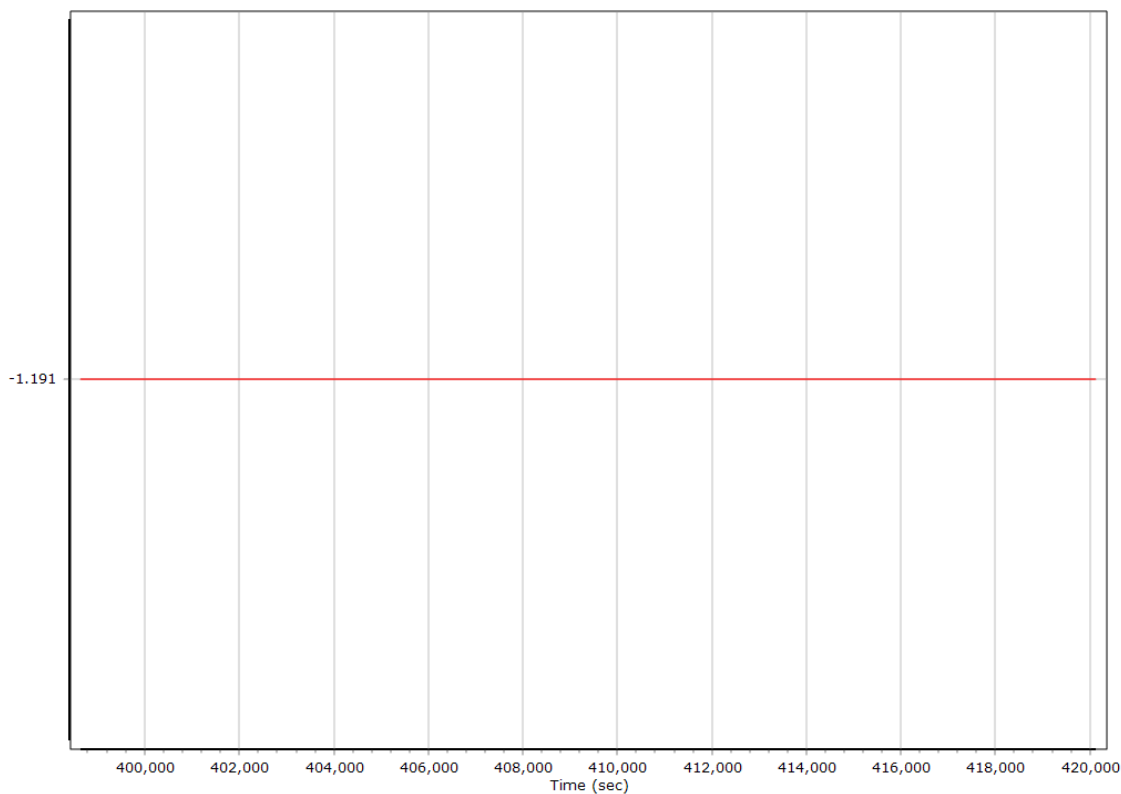
X Reference-Primary GNSS Lever Arm (m)



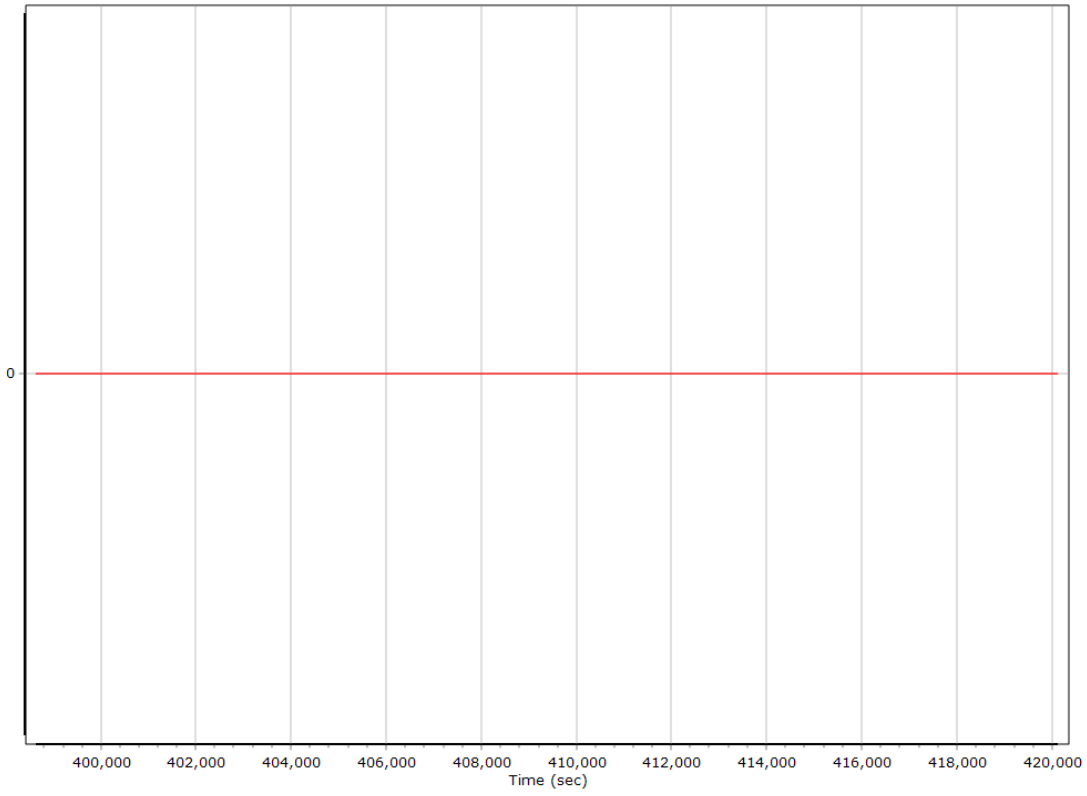
Y Reference-Primary GNSS Lever Arm (m)



Z Reference-Primary GNSS Lever Arm (m)



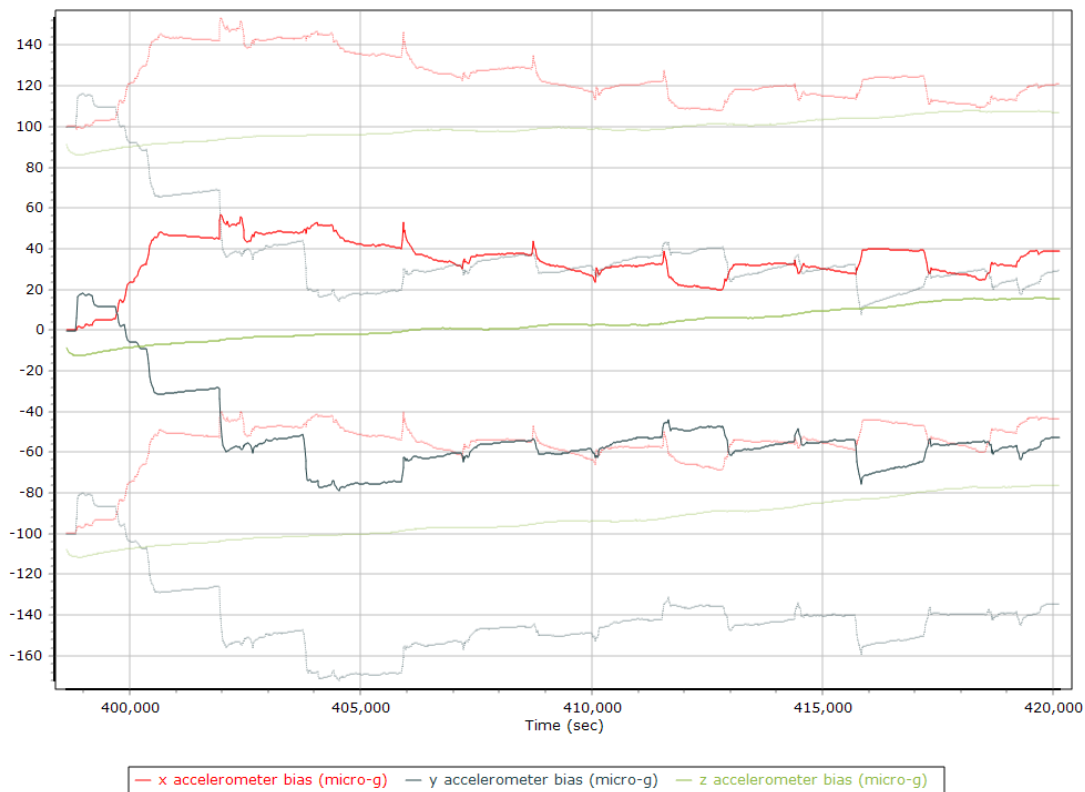
Reference-Primary GNSS Lever Arm Figure of Merit



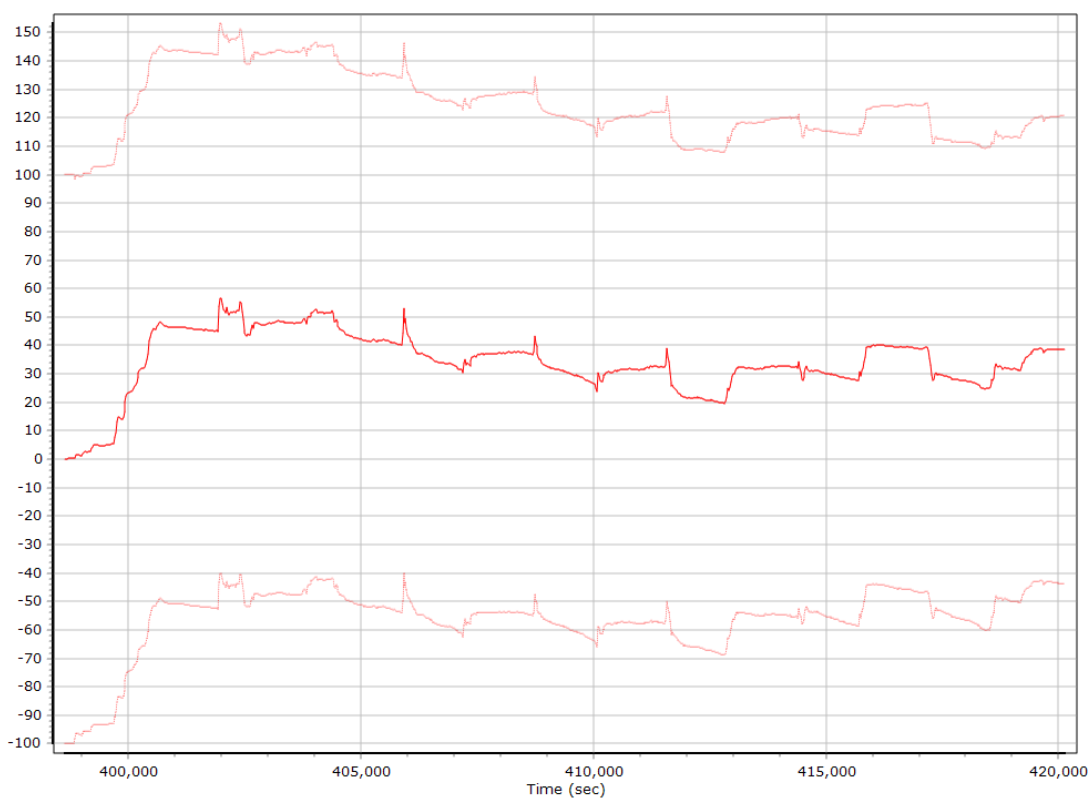
IN-Fusion QC

Forward Processed Estimated Errors, Reference Frame

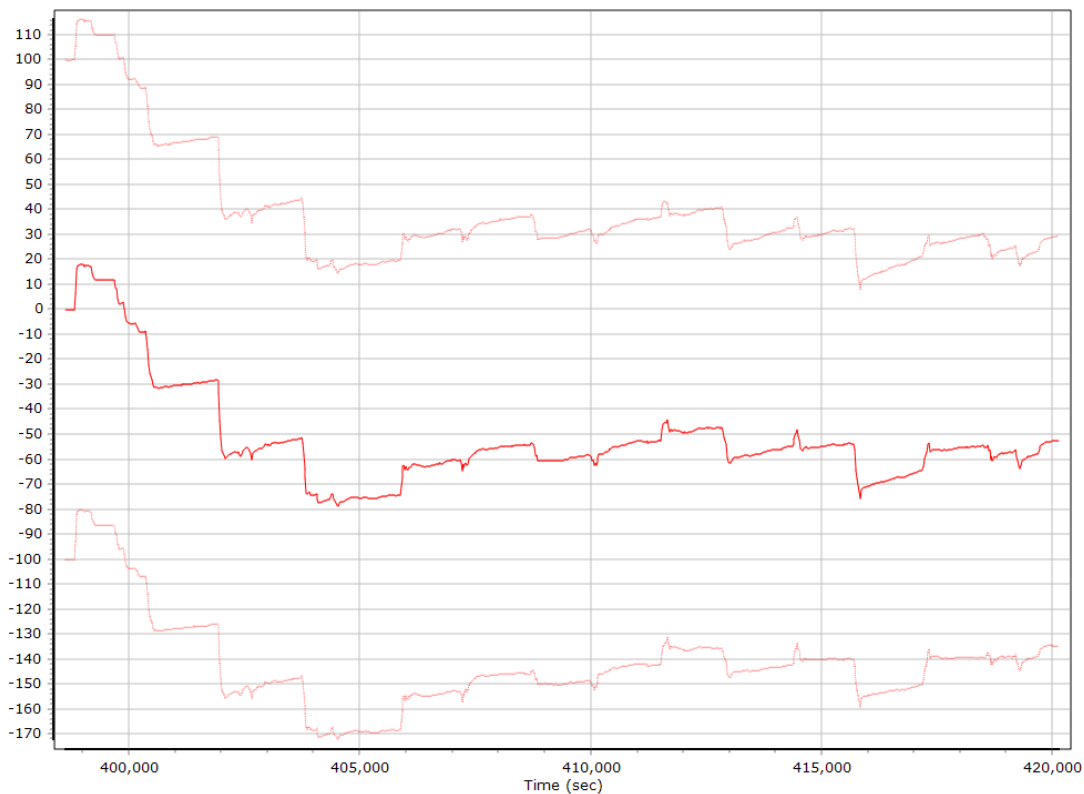
Accelerometer Bias (micro-g)



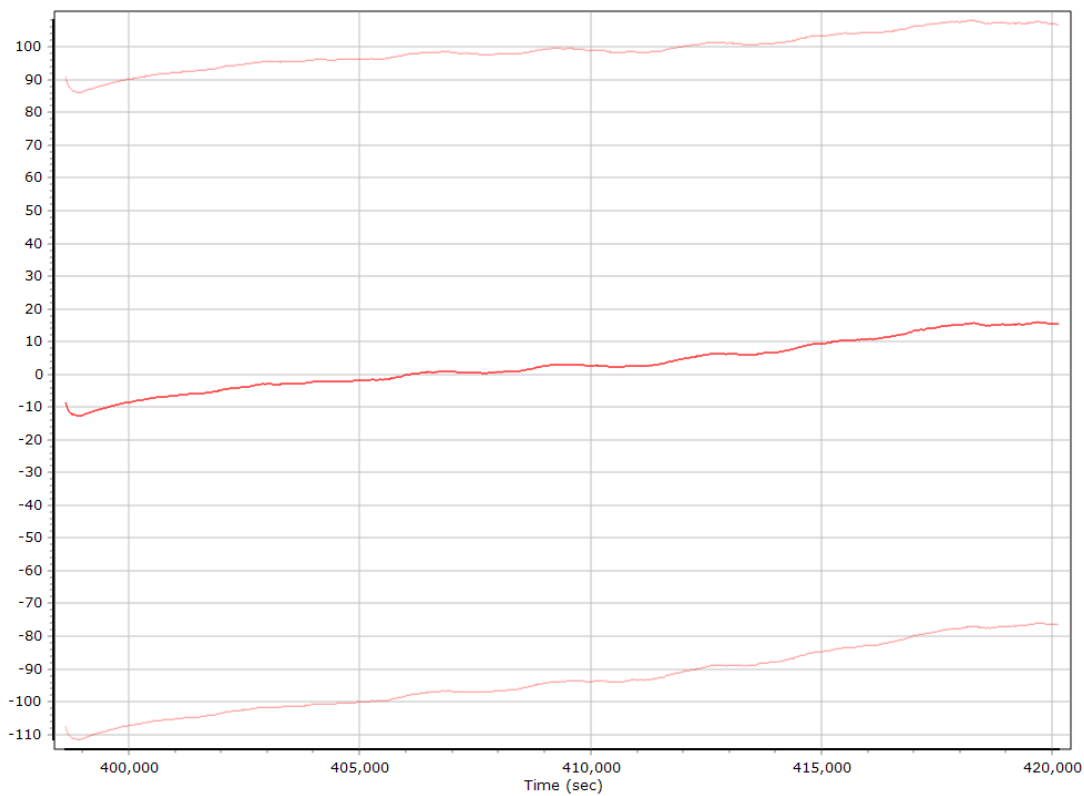
X Accelerometer Bias (micro-g)



Y Accelerometer Bias (micro-g)



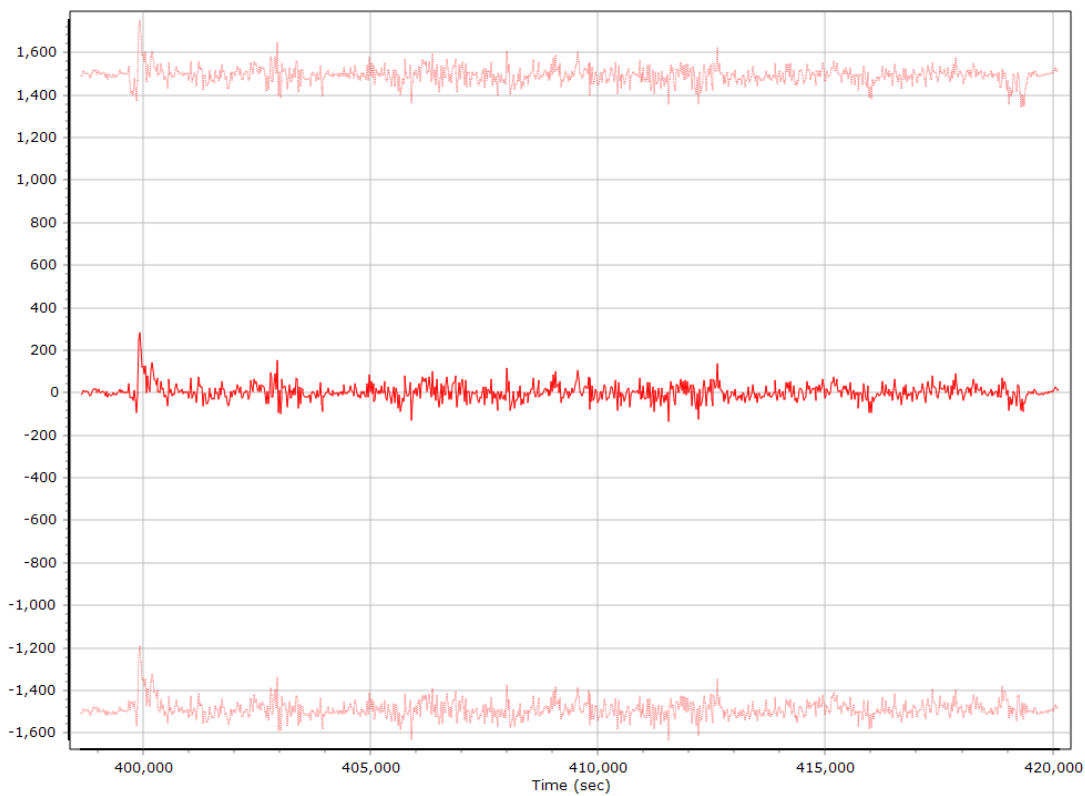
Z Accelerometer Bias (micro-g)



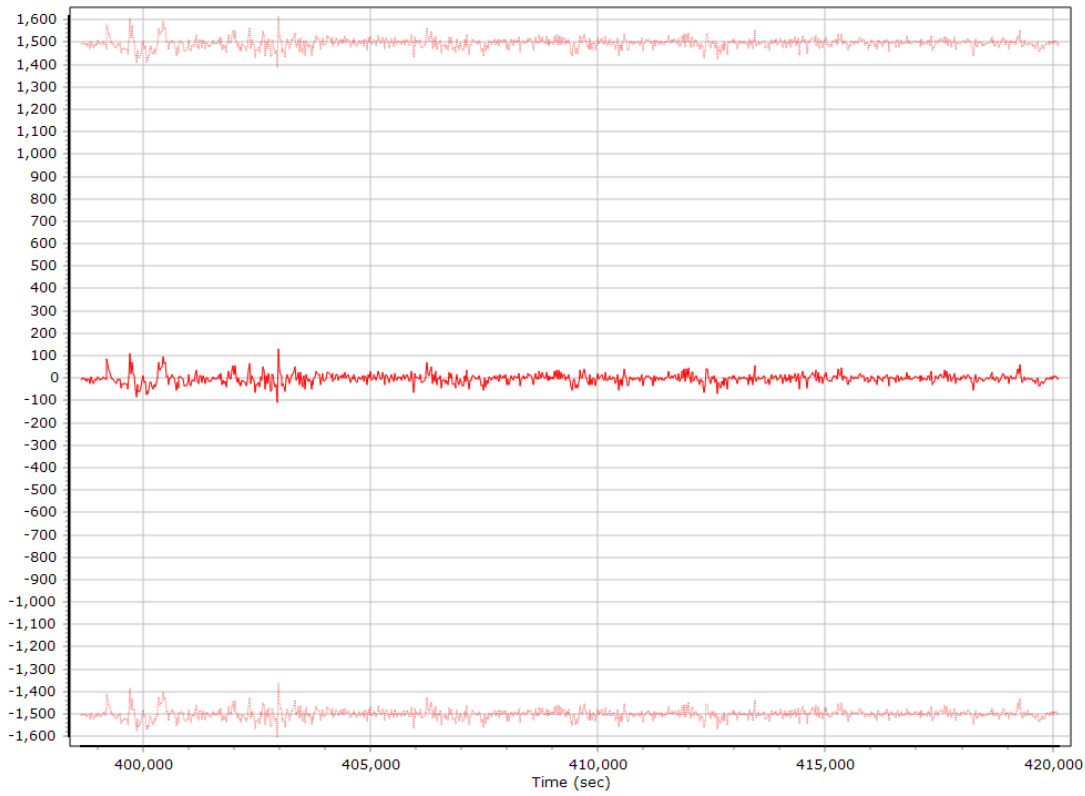
Accelerometer Scale Error (ppm)



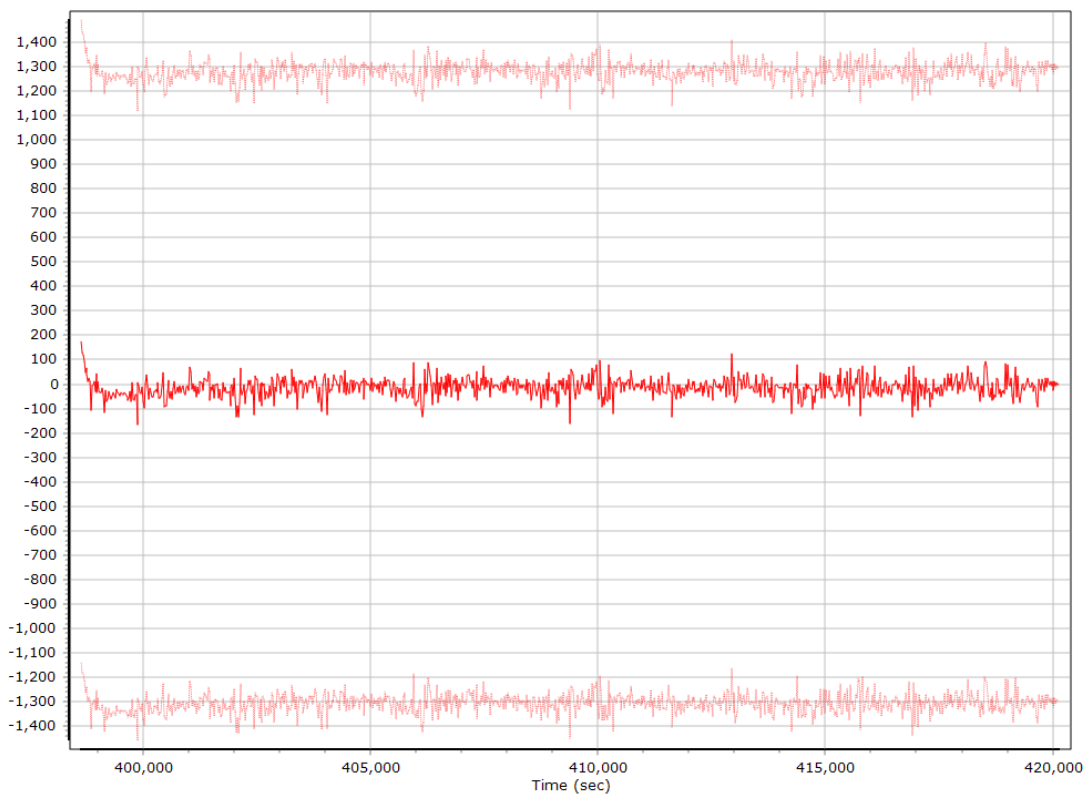
X Accelerometer Scale Error (ppm)



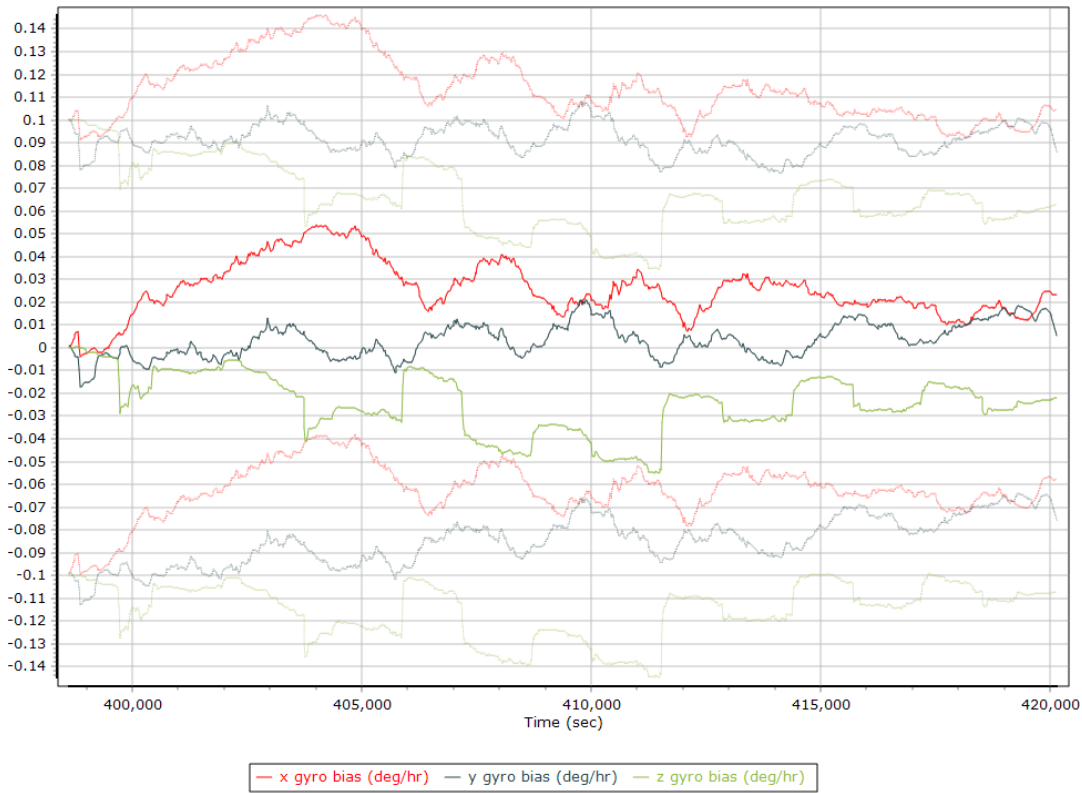
Y Accelerometer Scale Error (ppm)



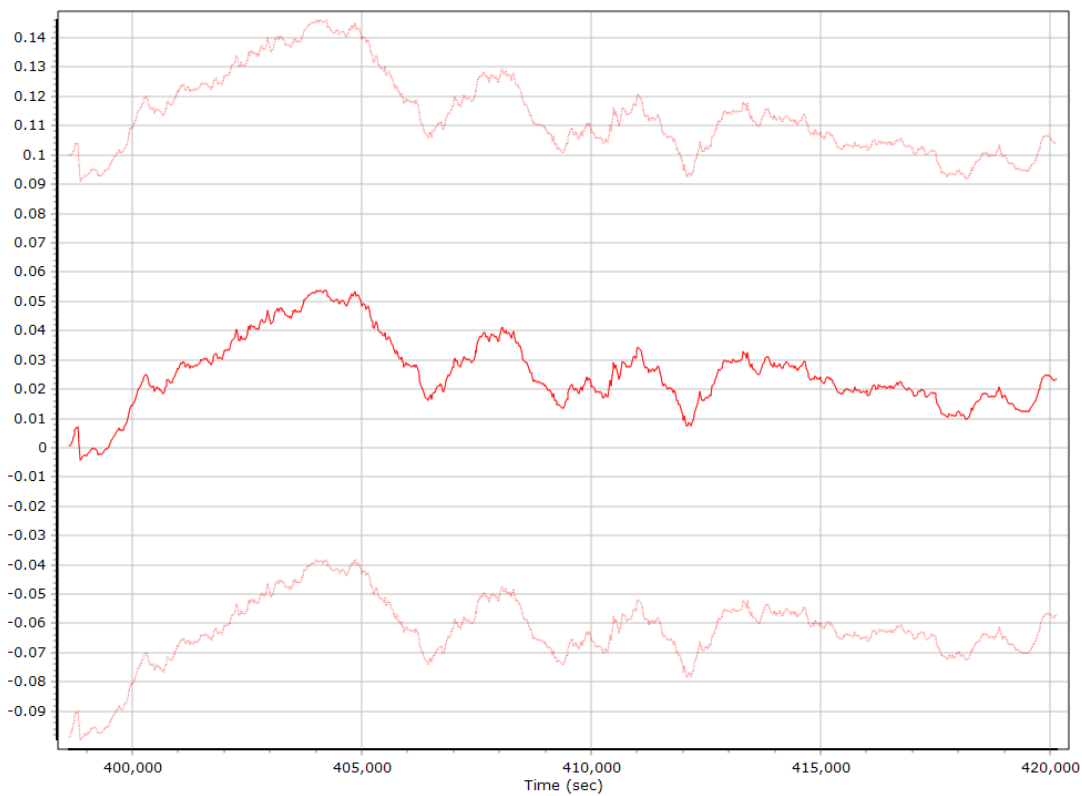
Z Accelerometer Scale Error (ppm)



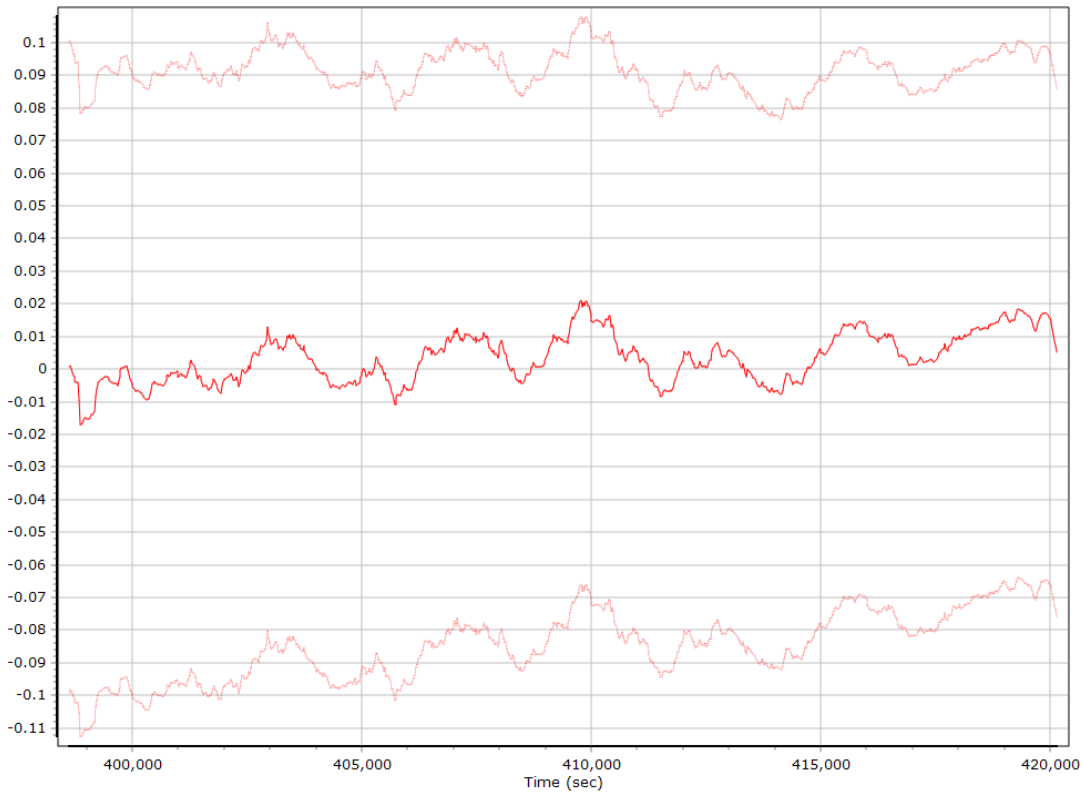
Gyro Bias (deg/h)



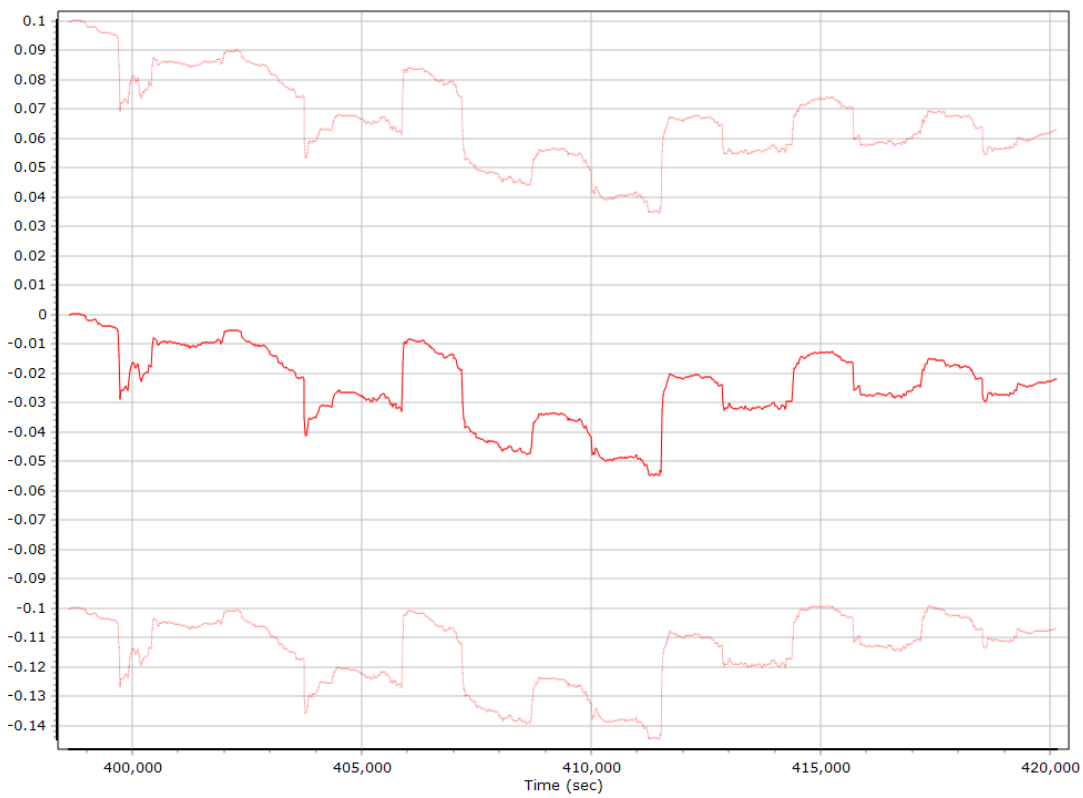
X Gyro Bias (deg/h)



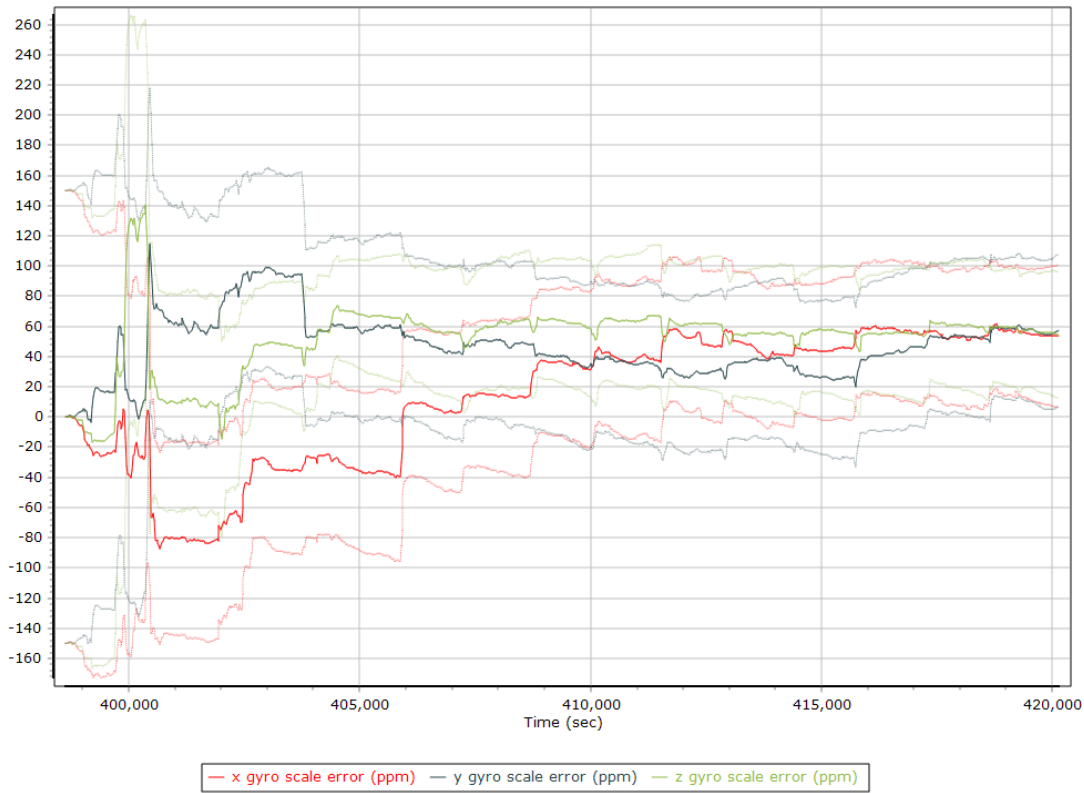
Y Gyro Bias (deg/h)



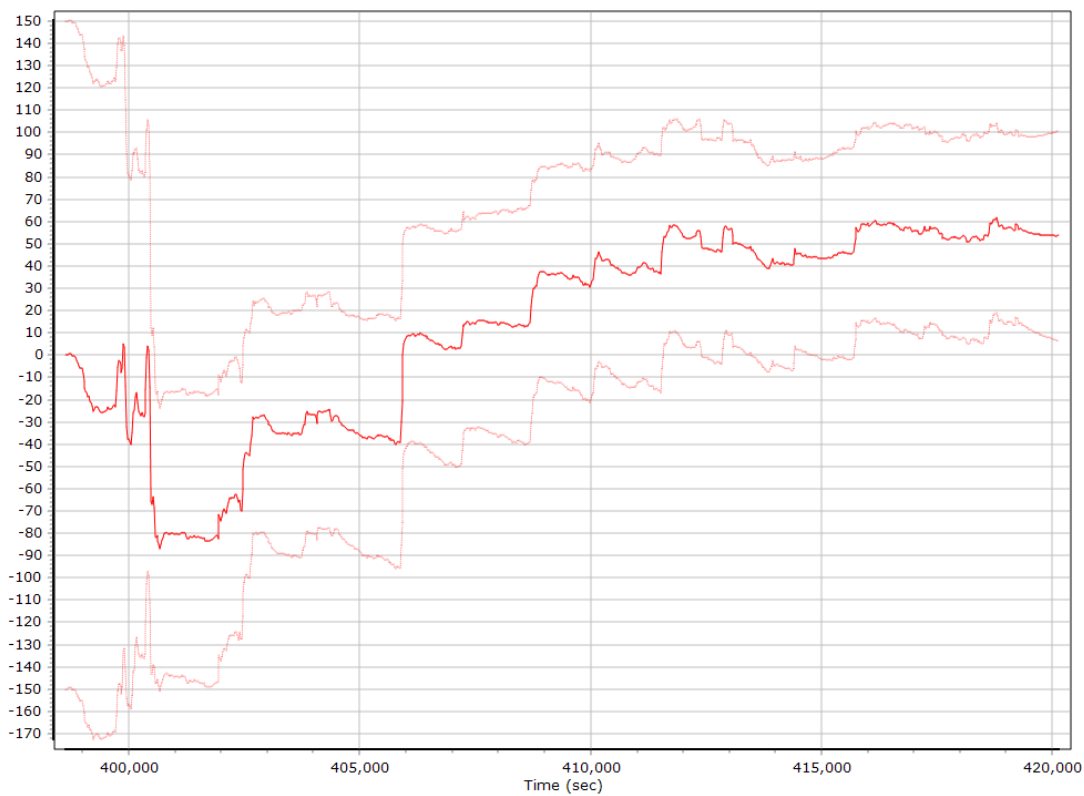
Z Gyro Bias (deg/h)



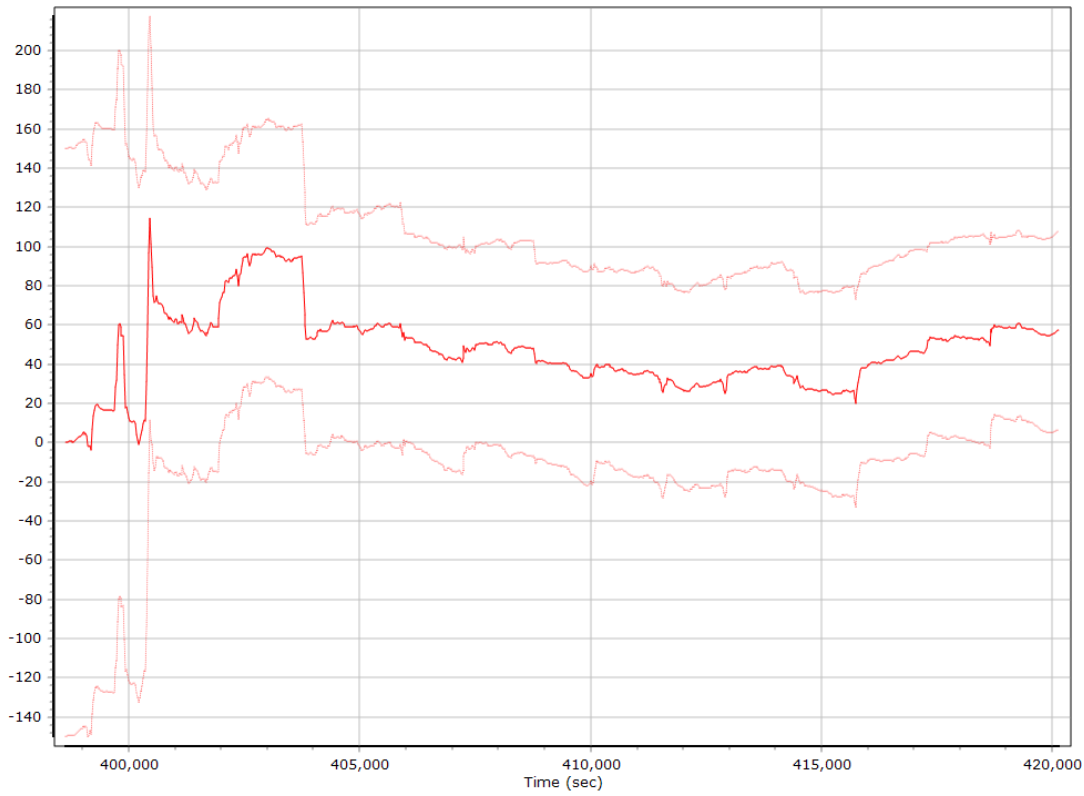
Gyro Scale Error (ppm)



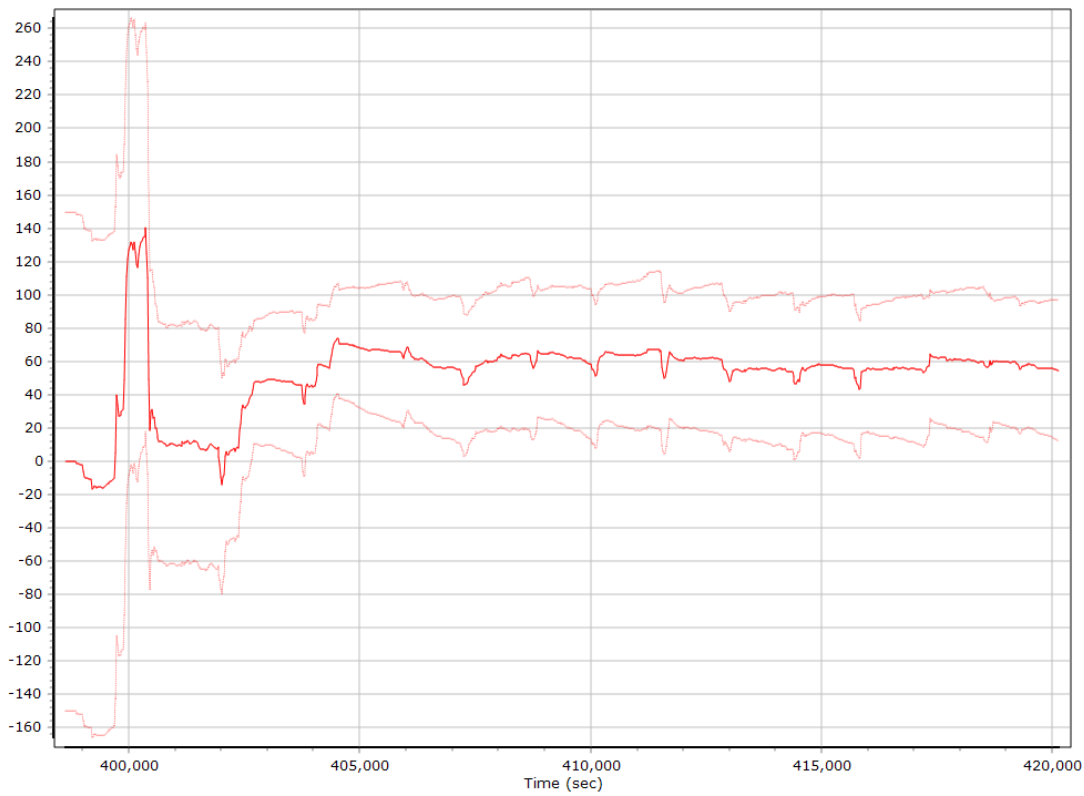
X Gyro Scale Error (ppm)



Y Gyro Scale Error (ppm)

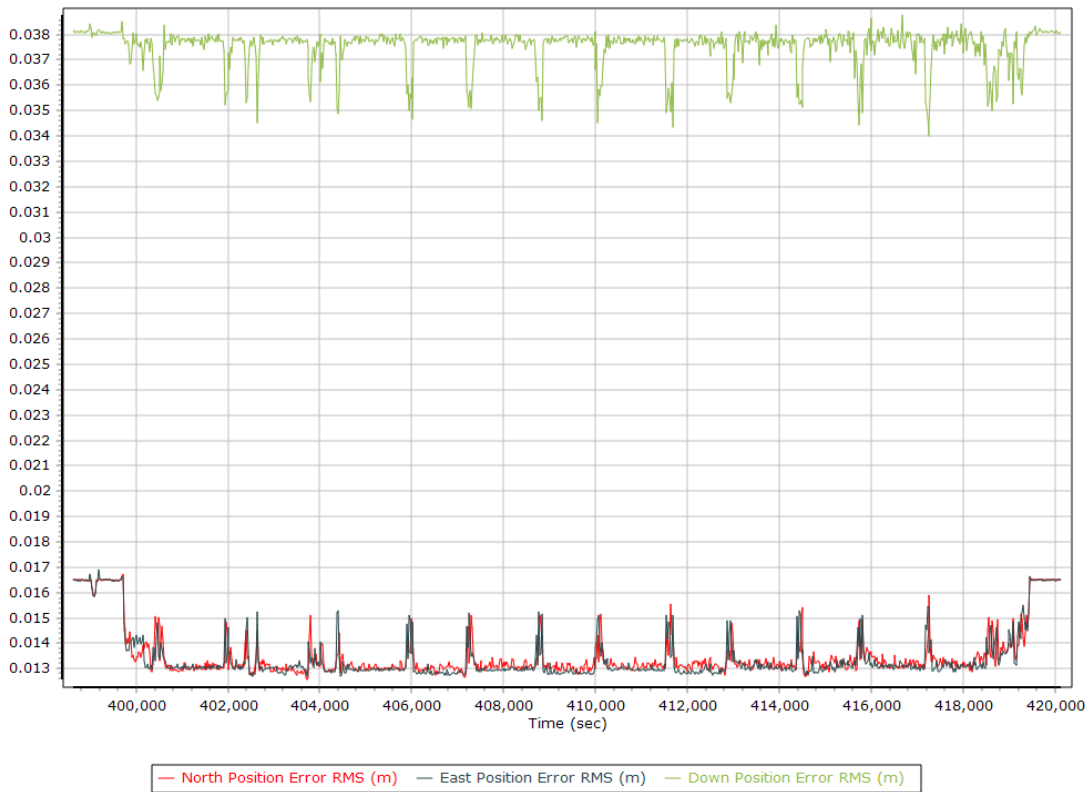


Z Gyro Scale Error (ppm)

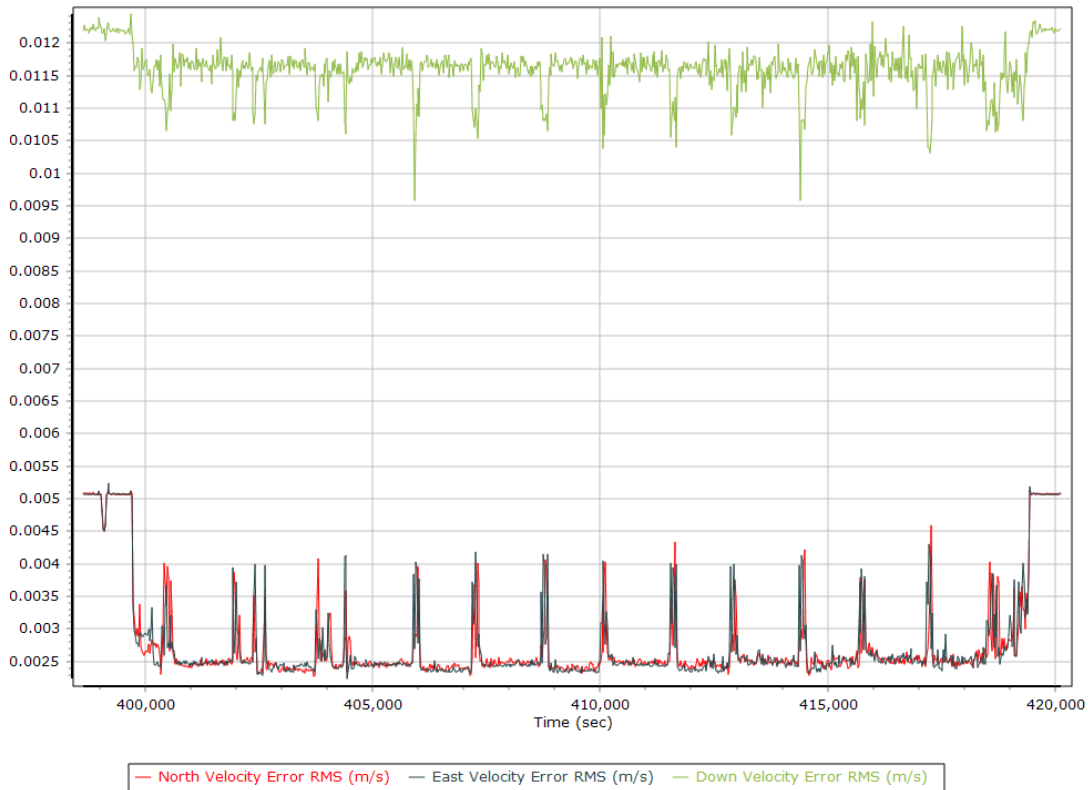


Smoothed Performance Metrics

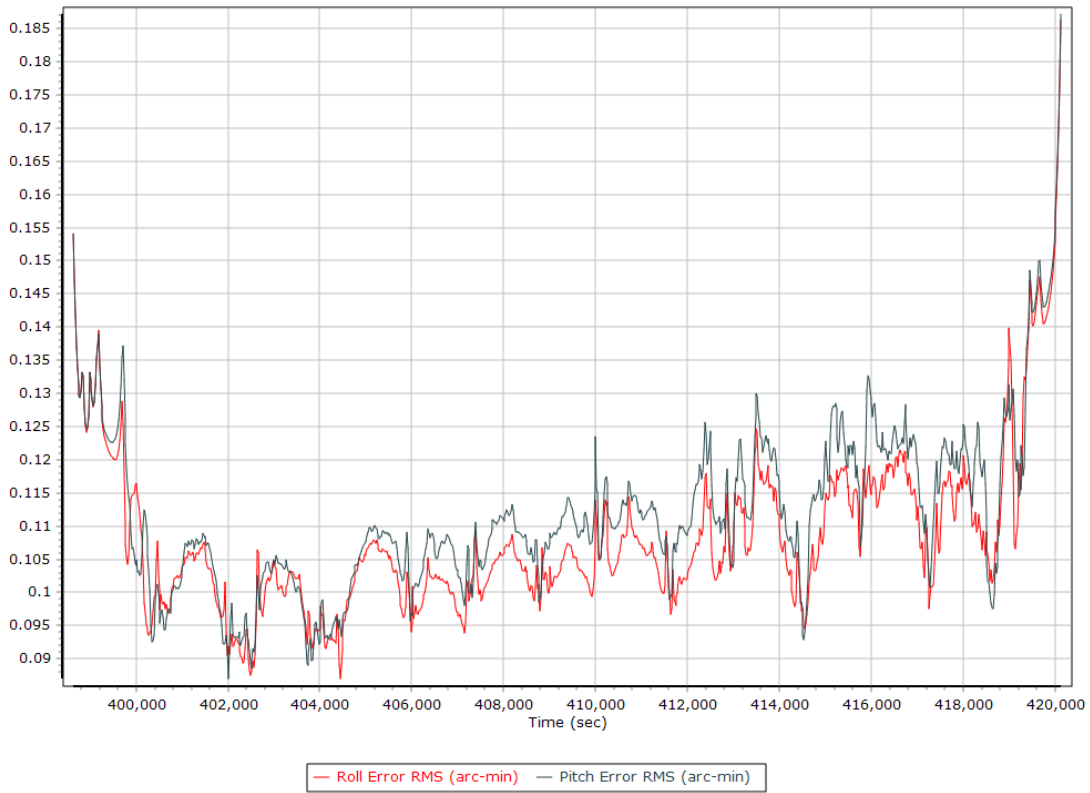
Position Error RMS (m)



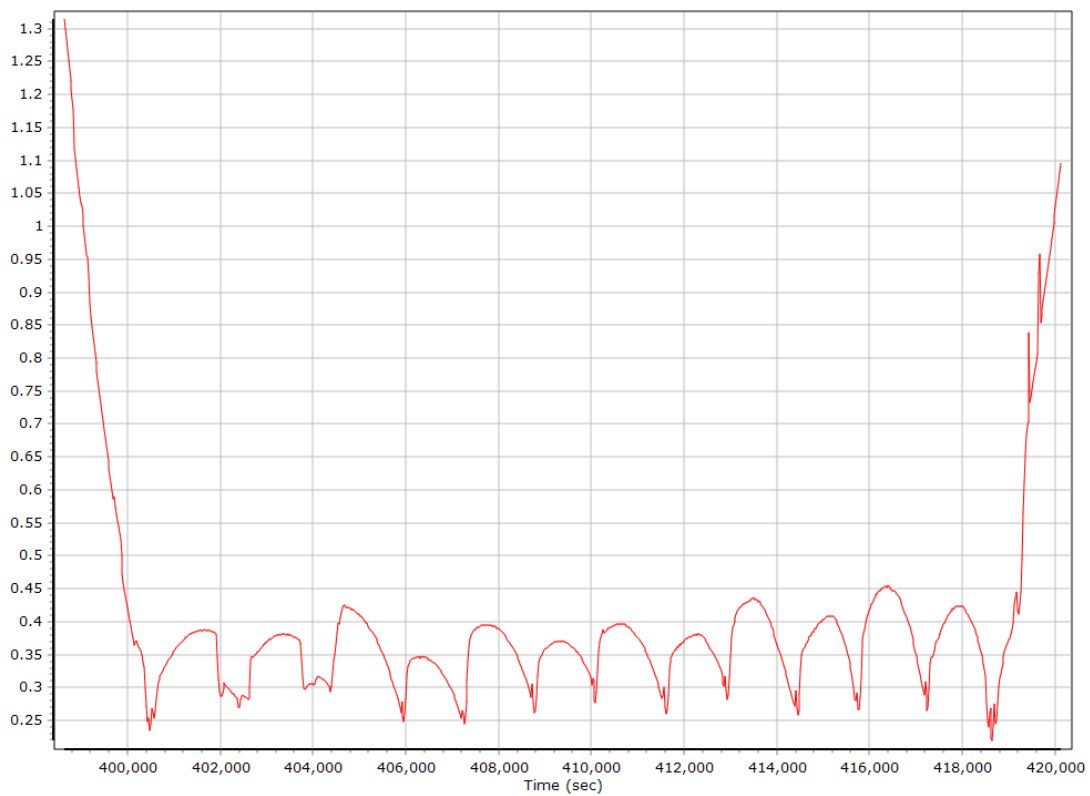
Velocity Error RMS (m/s)



Roll/Pitch Error RMS (arc-min)

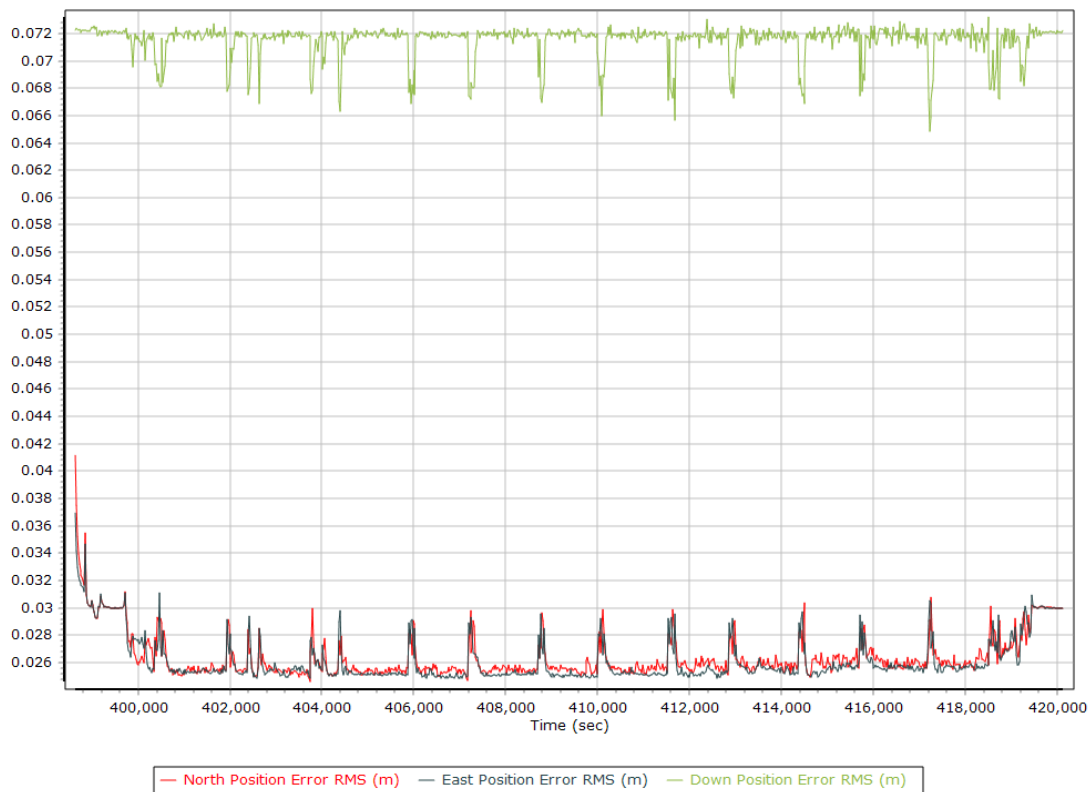


Heading Error RMS (arc-min)

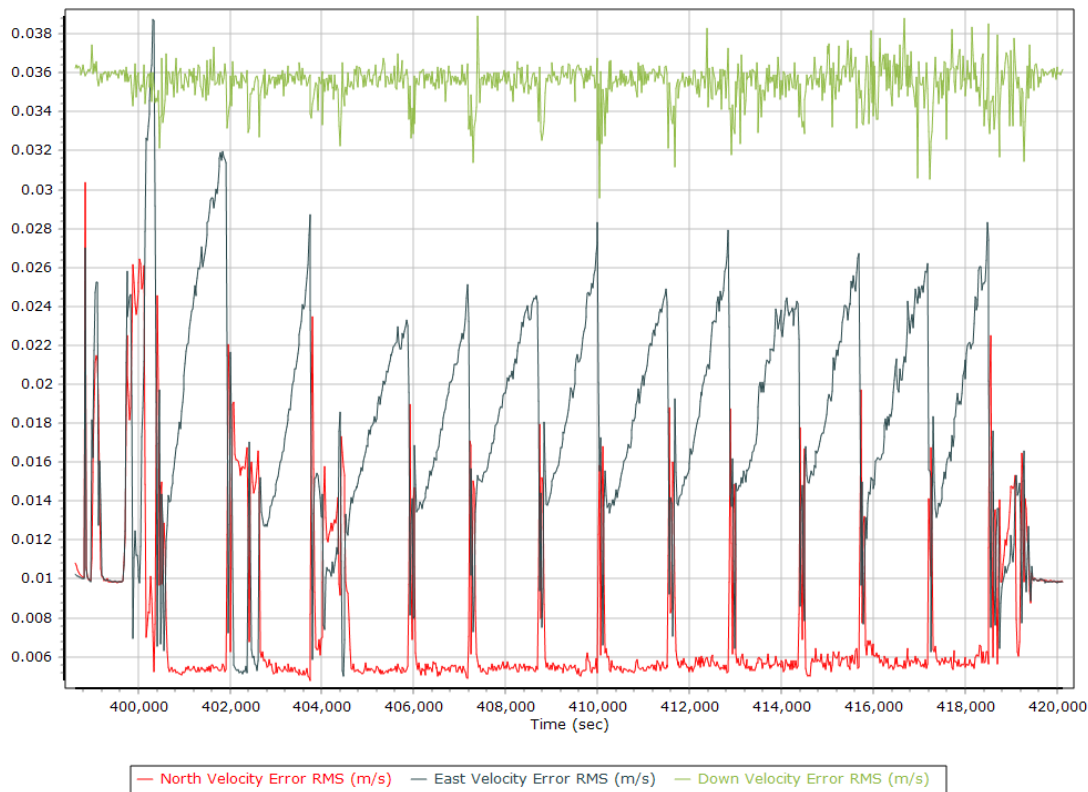


Forward Processed Performance Metrics

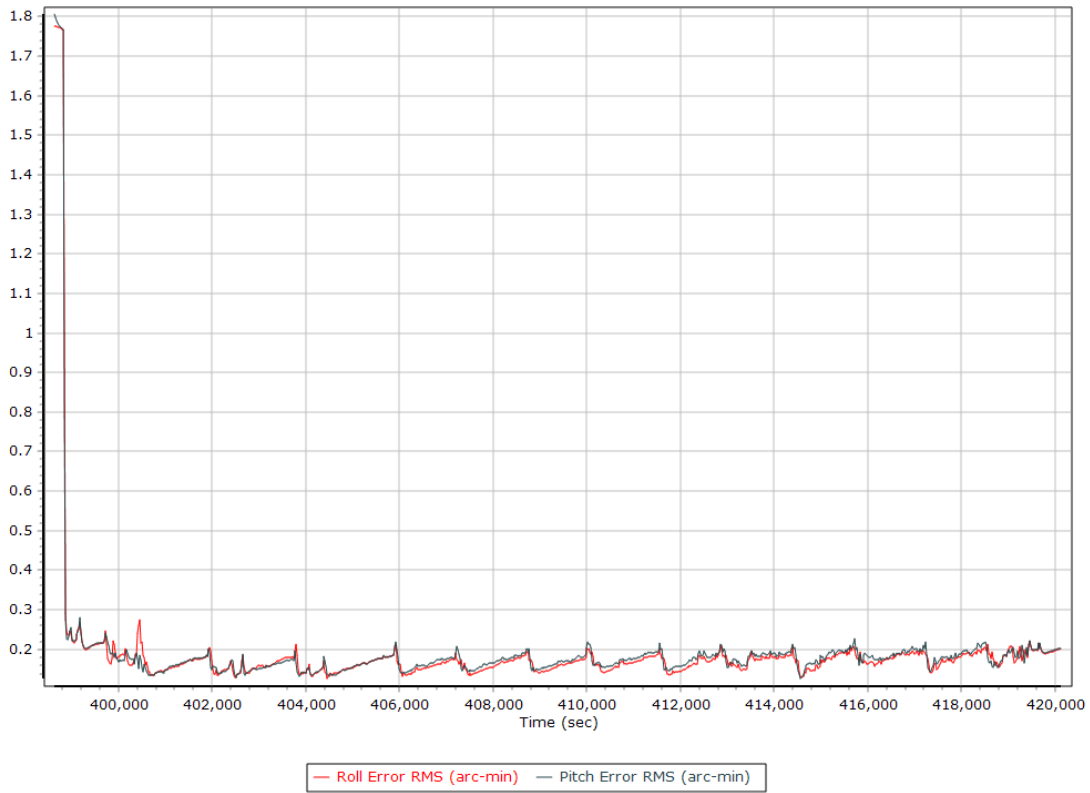
Position Error RMS (m)



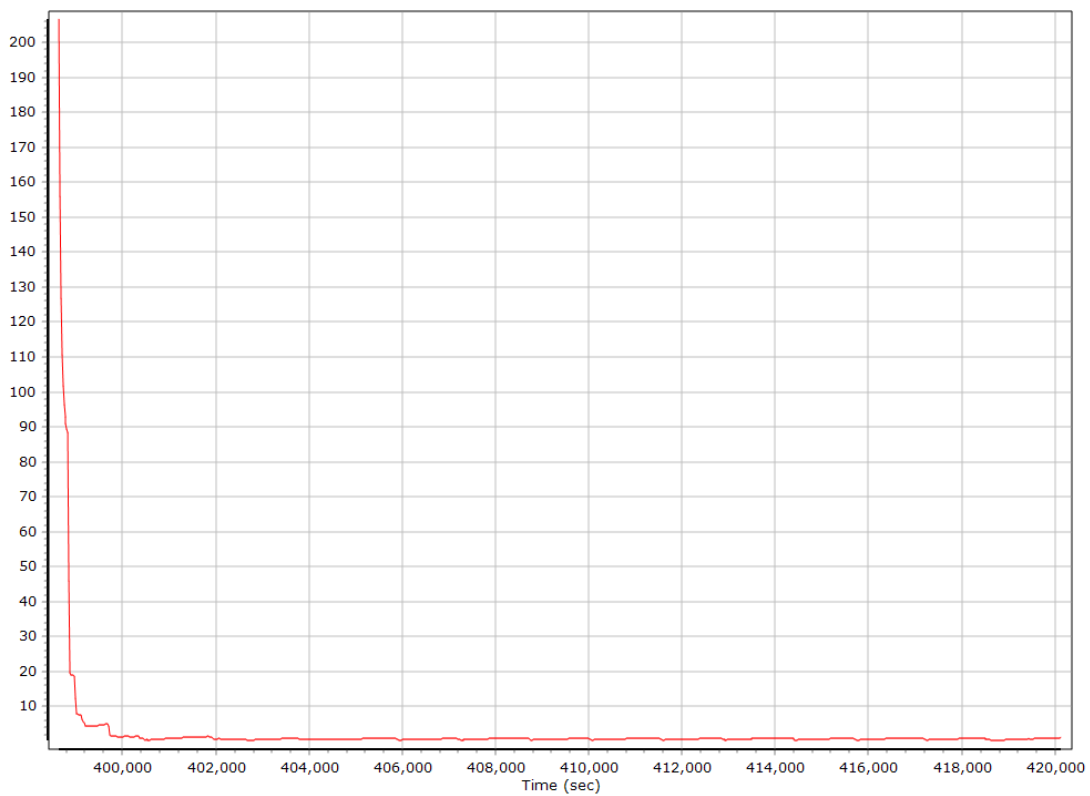
Velocity Error RMS (m/s)



Roll/Pitch Error RMS (arc-min)

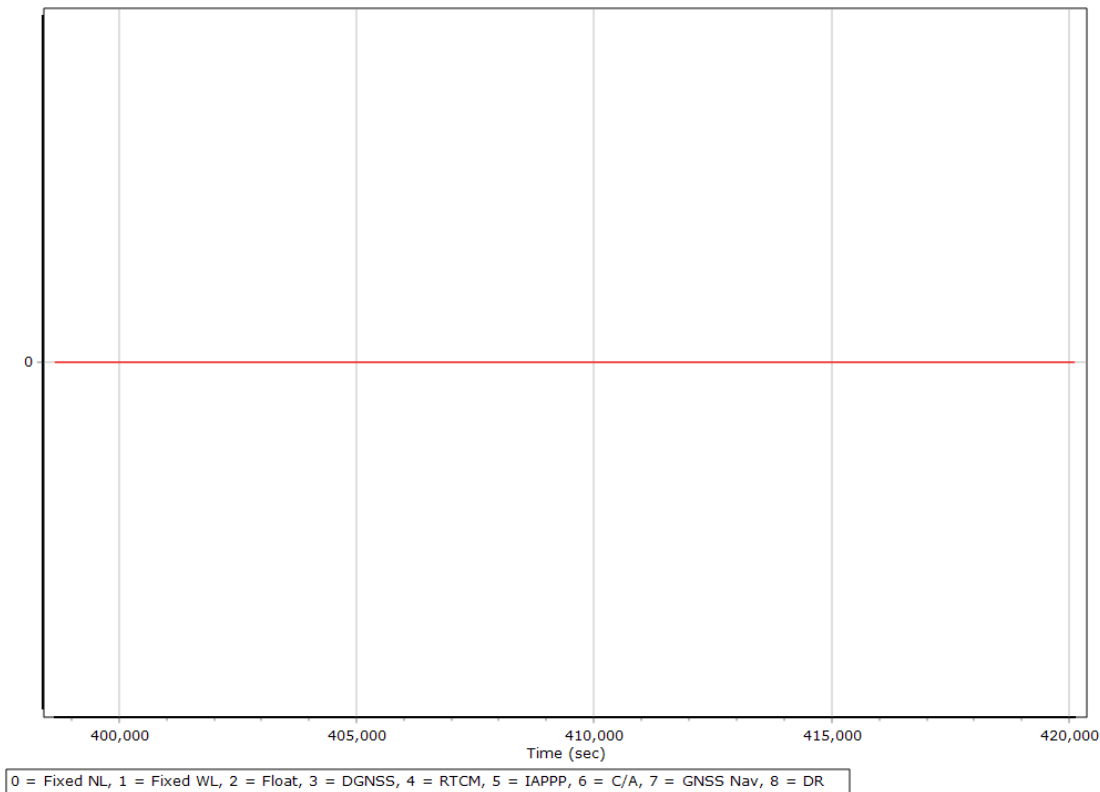


Heading Error RMS (arc-min)

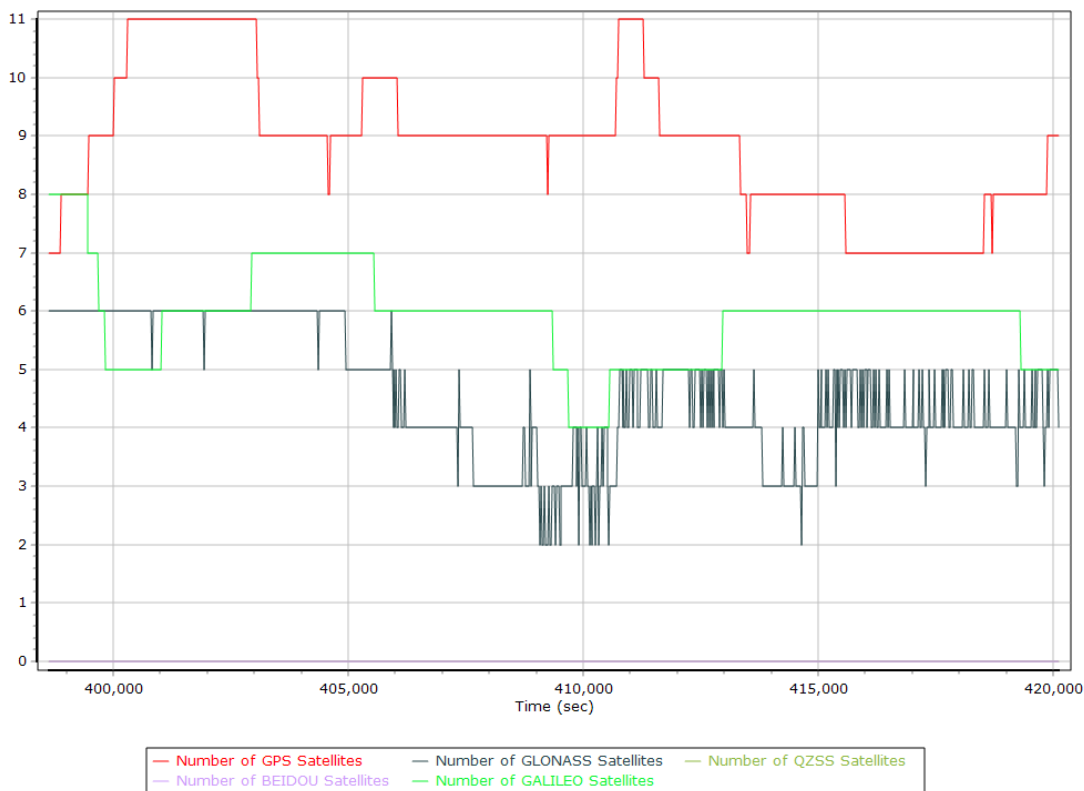


Forward Processed Solution Status

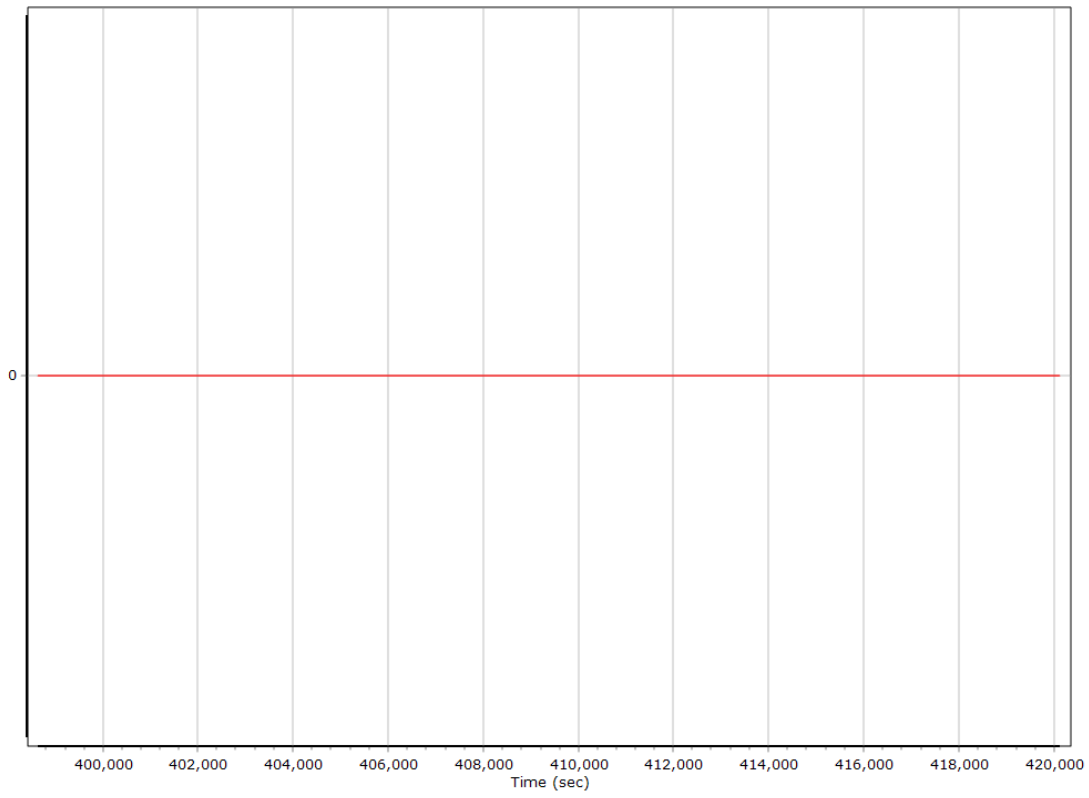
Processing Mode



Number of Satellites



Baseline Length



Export Summary

Export file	sbet_210916_A_5060428_nad2011_FINAL.shp		
Export format	Shapefile		
Solution in use	Post-processed		
Output rate	Specified Distance Interval		
Distance Interval (m)	10.000		
Reference to Output lever arm (m)	0.000	0.000	0.000
Reference mounting angles (deg)	0.000	0.000	0.000
Output units (Coordinate / Lat & Lon)	Meter	Deg Decimal	
Export start time	398575.004 (09/16/2021 14:42:55)		
Export end time	420159.003 (09/16/2021 20:42:39)		
Height option	Ellipsoid Height		
WGS84 height flag	False		
Grid	Universal Transverse Mercator		
Zone	UTM North 12 (114W to 108W)		
Datum	NAD83 (2011)		
Ellipsoid	GRS 1980		
Local Transformation	NONE		
Target Epoch	2021.706849		