

General Information

Mission Information

Project name	211010_A_5060428_nad2011_FINAL
Processing date	2021-10-15 14:21:13
Mission date	2021-10-10 14:34:16
Mission duration	04:11:41.000
Processing mode	IN-Fusion PP-RTX

Rover Hardware Information

Product	POS AV 610 VER6 HW2.5-12
Serial number	S/N10633
IMU type	57
Receiver type	BD982
Antenna type	AV39

Project File List

Rover Data Files

File name	File type
20211010.609	POS Data
20211010.610	POS Data
20211010.611	POS Data
20211010.612	POS Data
20211010.613	POS Data
20211010.614	POS Data
20211010.615	POS Data
20211010.616	POS Data
20211010.617	POS Data
20211010.618	POS Data
20211010.619	POS Data
20211010.620	POS Data
20211010.621	POS Data
20211010.622	POS Data
20211010.623	POS Data
20211010.624	POS Data
20211010.625	POS Data
20211010.626	POS Data
20211010.627	POS Data
20211010.628	POS Data
20211010.629	POS Data
20211010.630	POS Data
20211010.631	POS Data
20211010.632	POS Data
20211010.633	POS Data
20211010.634	POS Data
20211010.635	POS Data
20211010.636	POS Data
20211010.637	POS Data
20211010.638	POS Data
20211010.639	POS Data
20211010.640	POS Data

Input Files

File Name	File Type
Ephm2830.21g	GLONASS Broadcast Ephemeris
Ephm2830.21n	GPS Broadcast Ephemeris

Output Files

Filename	File type
sbet_211010_A_5060428_nad2011_FINAL.out	SBET Trajectory File

Rover Data Summary

First raw data file	20211010.609		
Last raw data file	20211010.640		
Start GPS week	2179		
Start time	52455.971 (10/10/2021 2:34:15 PM)		
End time	67557.544 (10/10/2021 6:45:57 PM)		
Start of fine alignment	52767.567 (10/10/2021 2:39:27 PM)		
Available subsystems	Primary GNSS, IMU		
POS Event Input	None		
Correction data	None		
IMU Installation Lever Arms & Mounting Angles			
Reference to IMU lever arm (m)	0.000	0.000	0.000
Reference to IMU mounting angles (deg)	0.000	0.000	-90.000
Reference to Primary GNSS lever arm (m)	0.534	0.060	-1.199
Reference to Primary GNSS lever arm std dev (m)	-1.000		
Aircraft to Reference mounting angles (deg)	0.000	0.000	0.000

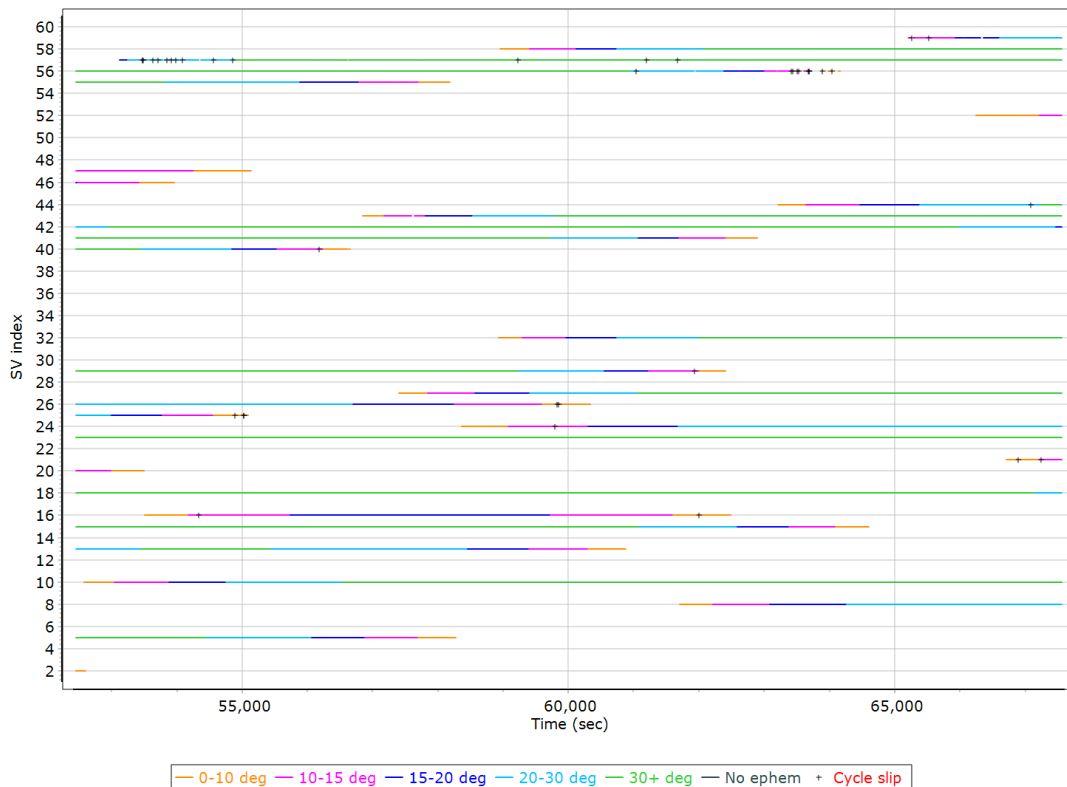
Rover Data QC

Raw IMU Import QC Summary

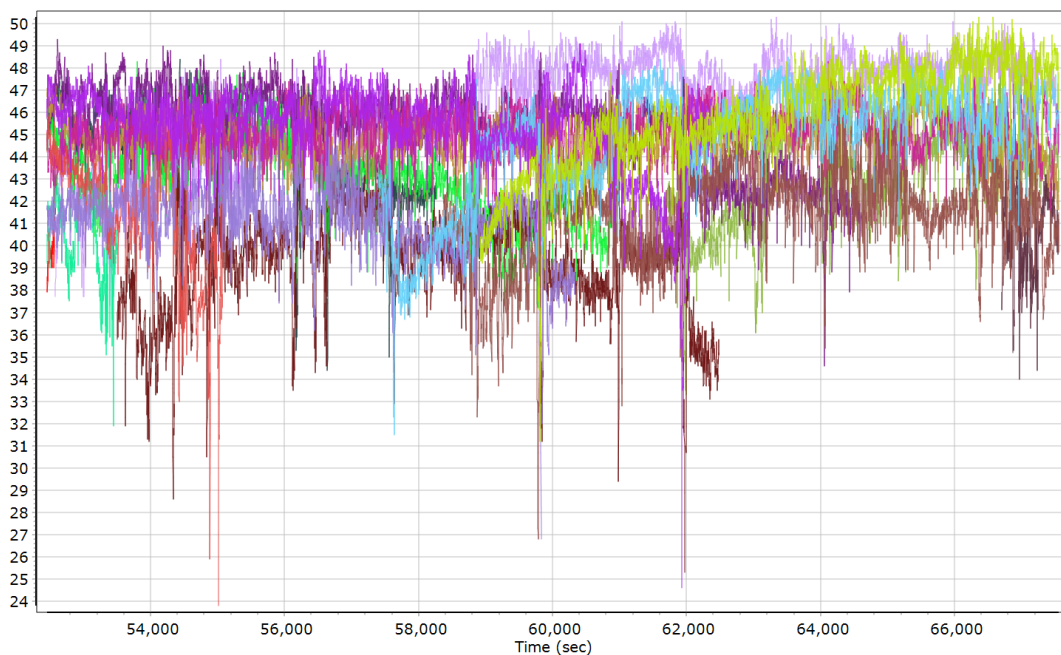
IMU data input file	imu_Mission 1.dat
IMU data check log file	imudt_211010_A_5060428_nad2011_FINAL.log
IMU Records Processed	3019689
Termination Status	Normal
IMU Anomalies	0

Primary Observables & Satellite Data

GPS/GLONASS L1 Satellite Lock/Elevation

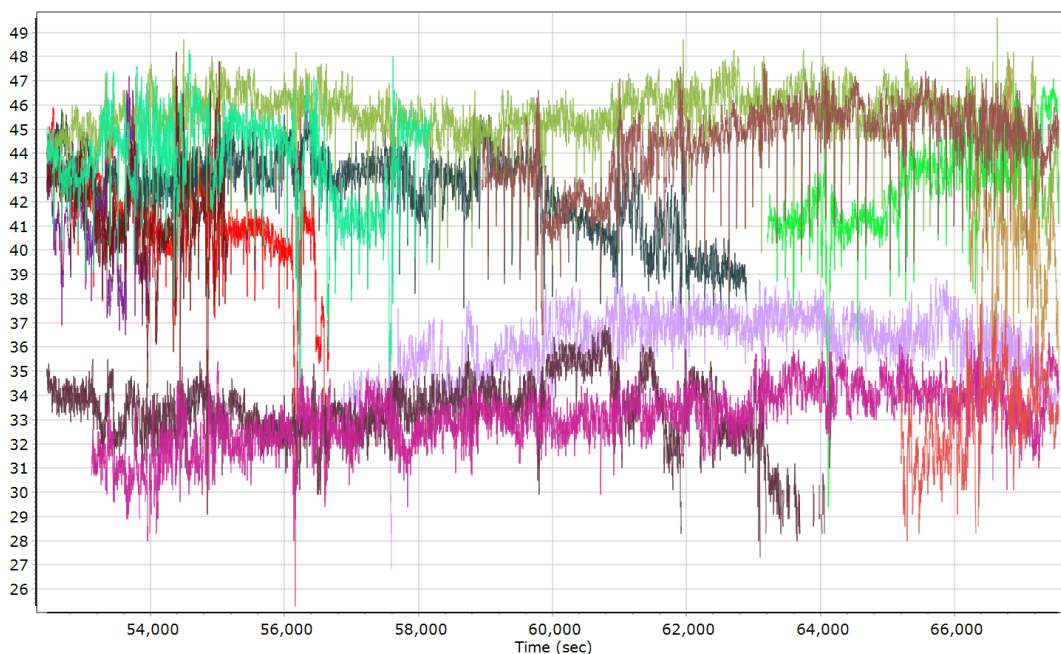


GPS L1 SNR



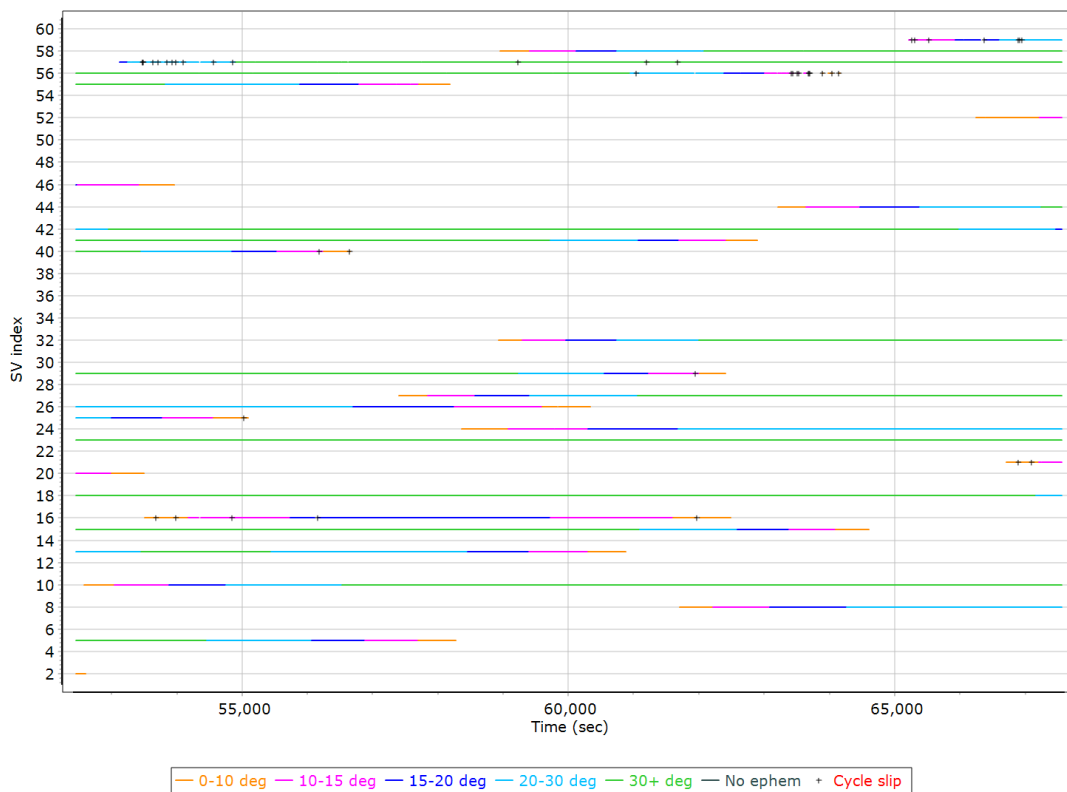
- GPS PRN 02 L1 SNR (dB/Hz)
- GPS PRN 05 L1 SNR (dB/Hz)
- GPS PRN 08 L1 SNR (dB/Hz)
- GPS PRN 10 L1 SNR (dB/Hz)
- GPS PRN 13 L1 SNR (dB/Hz)
- GPS PRN 15 L1 SNR (dB/Hz)
- GPS PRN 16 L1 SNR (dB/Hz)
- GPS PRN 18 L1 SNR (dB/Hz)
- GPS PRN 20 L1 SNR (dB/Hz)
- GPS PRN 21 L1 SNR (dB/Hz)
- GPS PRN 23 L1 SNR (dB/Hz)
- GPS PRN 24 L1 SNR (dB/Hz)
- GPS PRN 25 L1 SNR (dB/Hz)
- GPS PRN 26 L1 SNR (dB/Hz)
- GPS PRN 27 L1 SNR (dB/Hz)
- GPS PRN 29 L1 SNR (dB/Hz)
- GPS PRN 32 L1 SNR (dB/Hz)

GLONASS L1 SNR

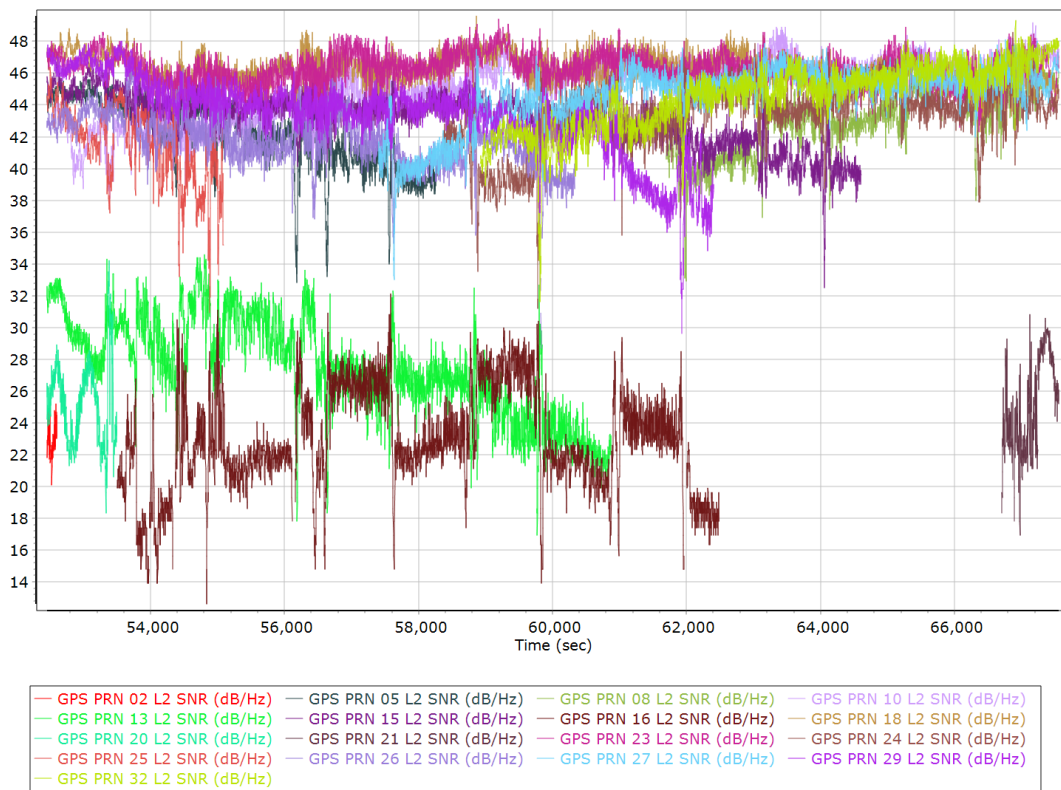


- GLONASS 03 L1 SNR (dB/Hz)
- GLONASS 04 L1 SNR (dB/Hz)
- GLONASS 05 L1 SNR (dB/Hz)
- GLONASS 06 L1 SNR (dB/Hz)
- GLONASS 07 L1 SNR (dB/Hz)
- GLONASS 09 L1 SNR (dB/Hz)
- GLONASS 10 L1 SNR (dB/Hz)
- GLONASS 15 L1 SNR (dB/Hz)
- GLONASS 18 L1 SNR (dB/Hz)
- GLONASS 19 L1 SNR (dB/Hz)
- GLONASS 20 L1 SNR (dB/Hz)
- GLONASS 21 L1 SNR (dB/Hz)
- GLONASS 22 L1 SNR (dB/Hz)

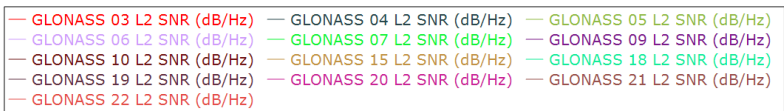
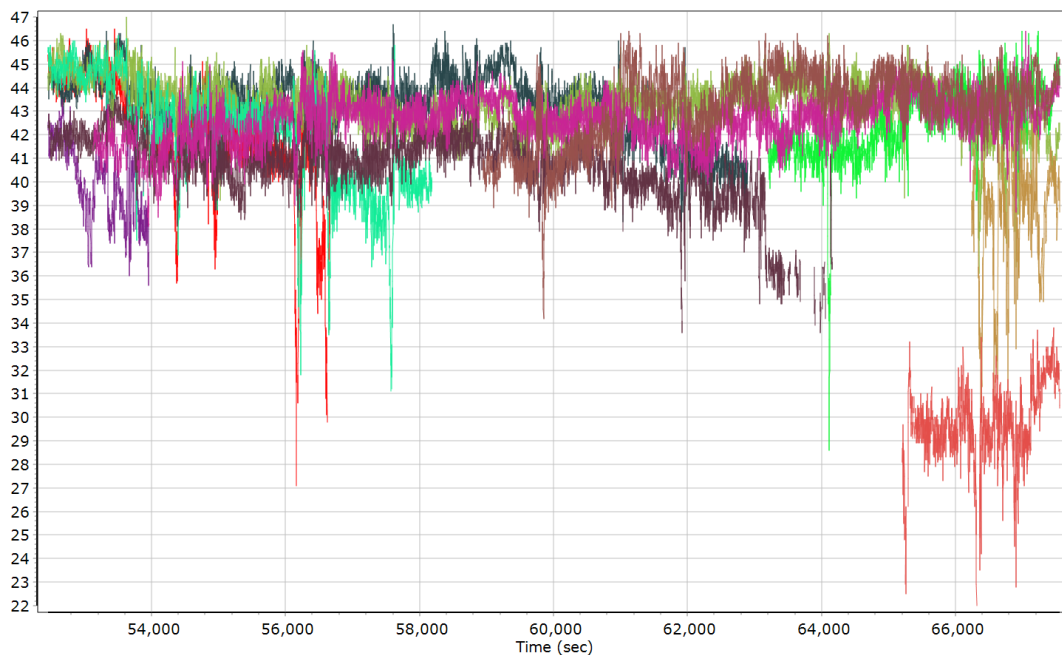
GPS/GLONASS L2 Satellite Lock/Elevation



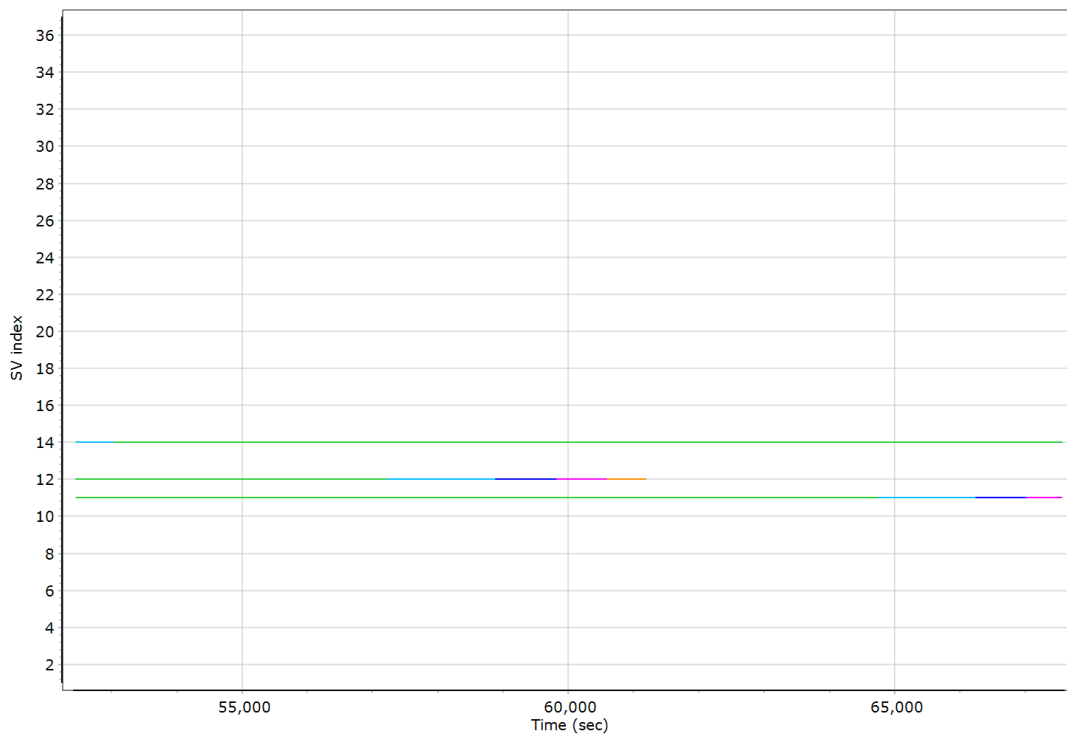
GPS L2 SNR



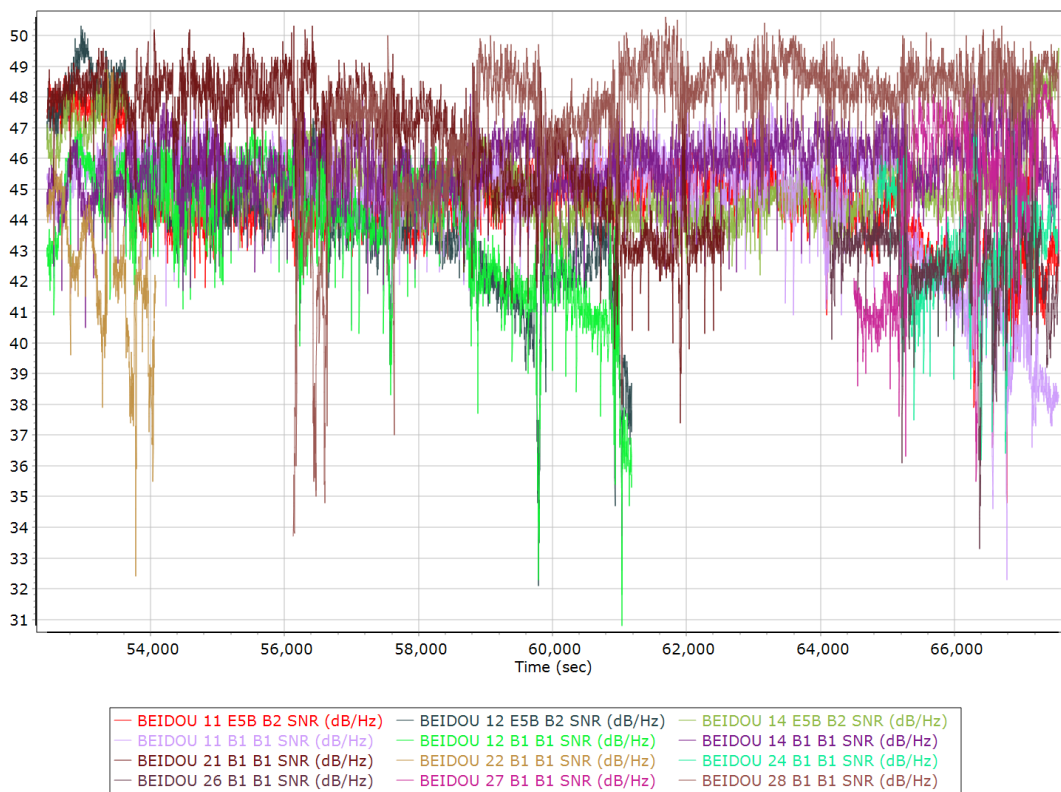
GLONASS L2 SNR



BEIDOU Satellite Lock/Elevation



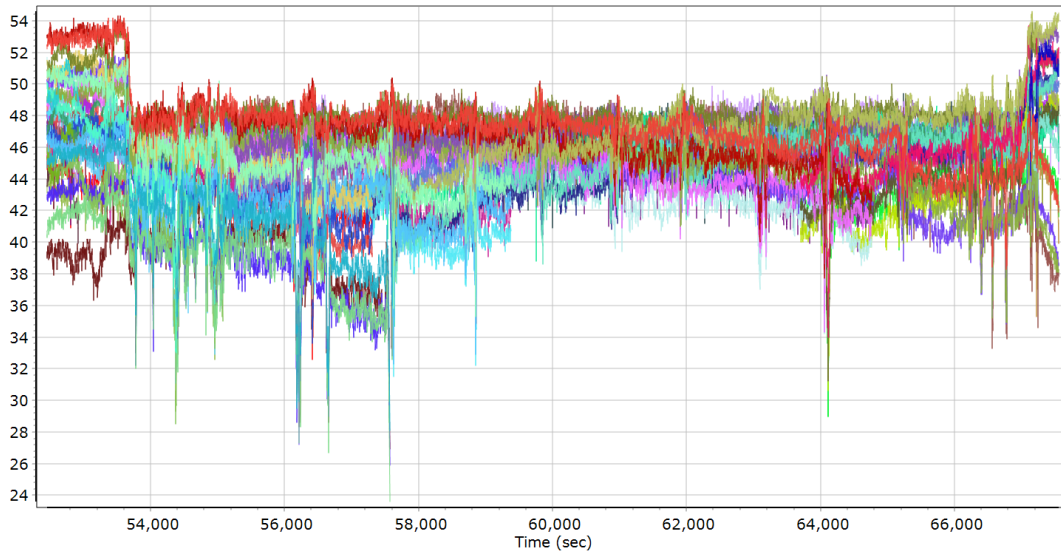
BEIDOU SNR



GALILEO Satellite Lock/Elevation



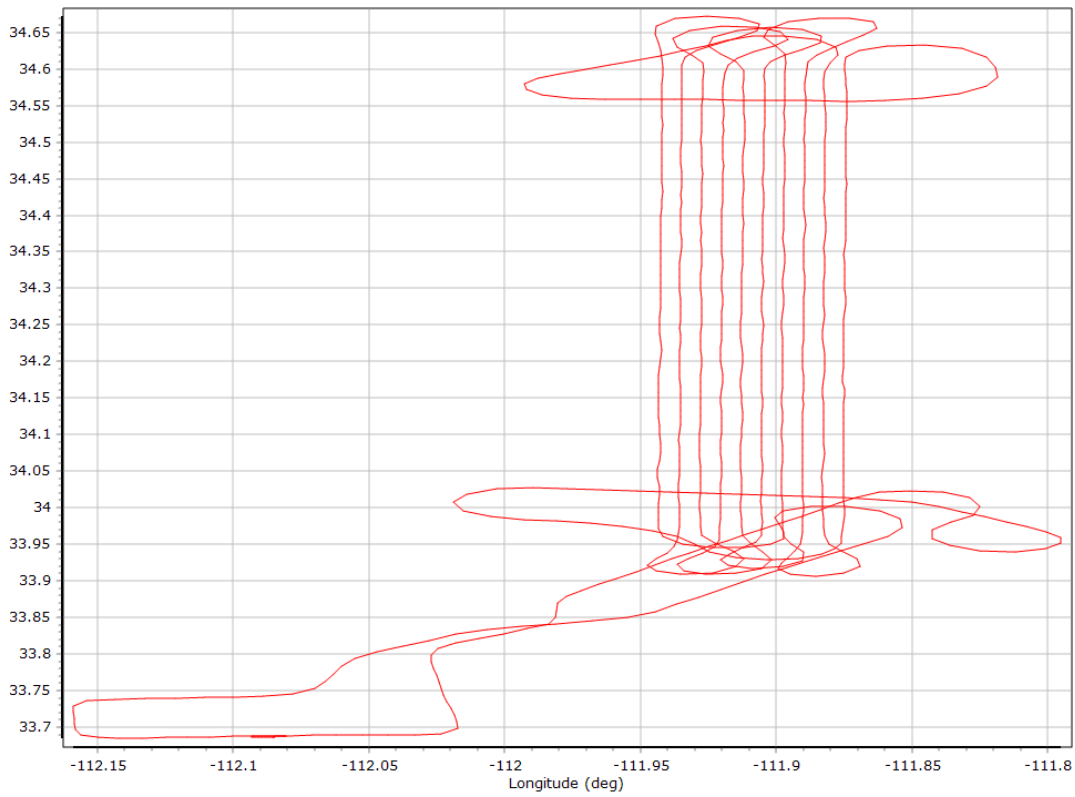
GALILEO SNR



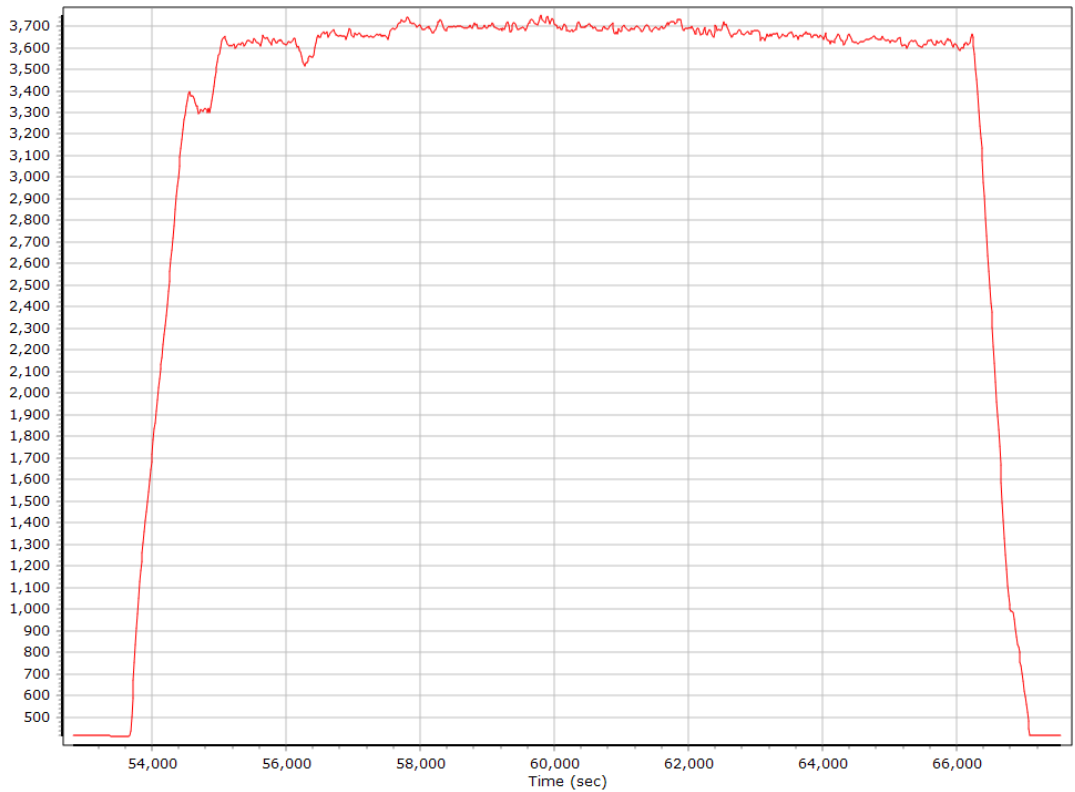
— GALILEO 02 L1 BOC_1_1_DP_MBOC SNR (dB/Hz)	— GALILEO 03 L1 BOC_1_1_DP_MBOC SNR (dB/Hz)
— GALILEO 04 L1 BOC_1_1_DP_MBOC SNR (dB/Hz)	— GALILEO 05 L1 BOC_1_1_DP_MBOC SNR (dB/Hz)
— GALILEO 08 L1 BOC_1_1_DP_MBOC SNR (dB/Hz)	— GALILEO 09 L1 BOC_1_1_DP_MBOC SNR (dB/Hz)
— GALILEO 11 L1 BOC_1_1_DP_MBOC SNR (dB/Hz)	— GALILEO 13 L1 BOC_1_1_DP_MBOC SNR (dB/Hz)
— GALILEO 15 L1 BOC_1_1_DP_MBOC SNR (dB/Hz)	— GALILEO 25 L1 BOC_1_1_DP_MBOC SNR (dB/Hz)
— GALILEO 30 L1 BOC_1_1_DP_MBOC SNR (dB/Hz)	— GALILEO 36 L1 BOC_1_1_DP_MBOC SNR (dB/Hz)
— GALILEO 02 L5E5A BPSK10_PD SNR (dB/Hz)	— GALILEO 03 L5E5A BPSK10_PD SNR (dB/Hz)
— GALILEO 04 L5E5A BPSK10_PD SNR (dB/Hz)	— GALILEO 05 L5E5A BPSK10_PD SNR (dB/Hz)
— GALILEO 08 L5E5A BPSK10_PD SNR (dB/Hz)	— GALILEO 09 L5E5A BPSK10_PD SNR (dB/Hz)
— GALILEO 11 L5E5A BPSK10_PD SNR (dB/Hz)	— GALILEO 13 L5E5A BPSK10_PD SNR (dB/Hz)

Smoothed Trajectory Information

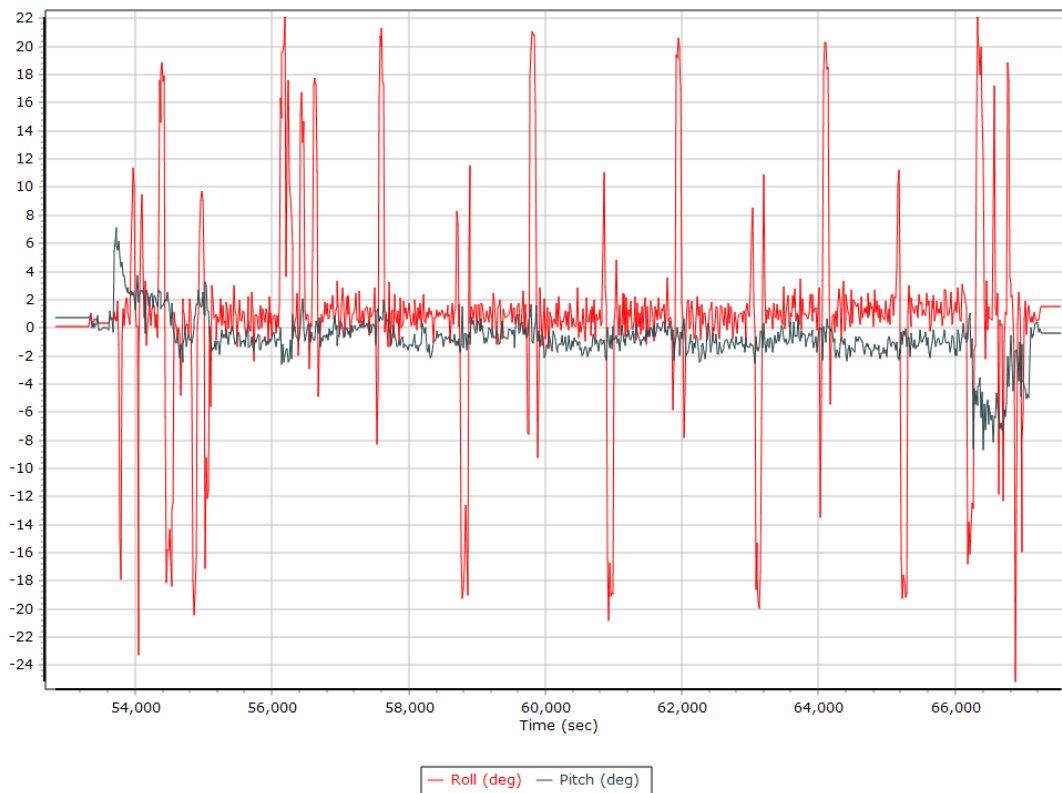
Top View



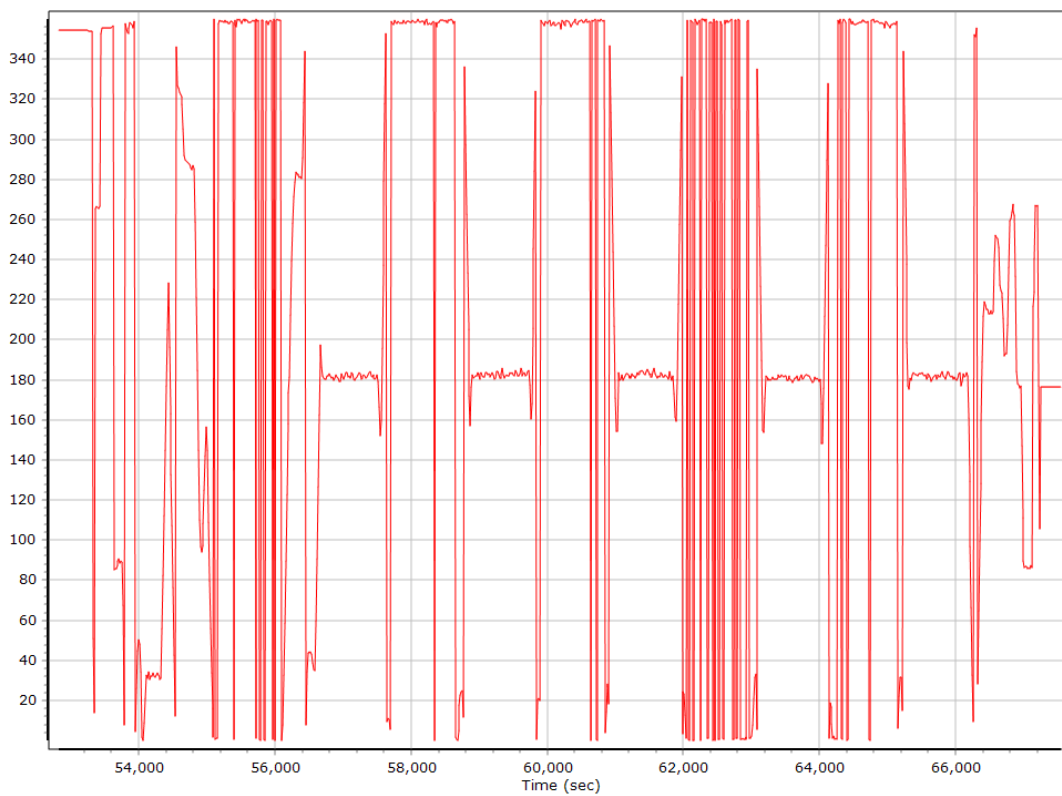
Altitude



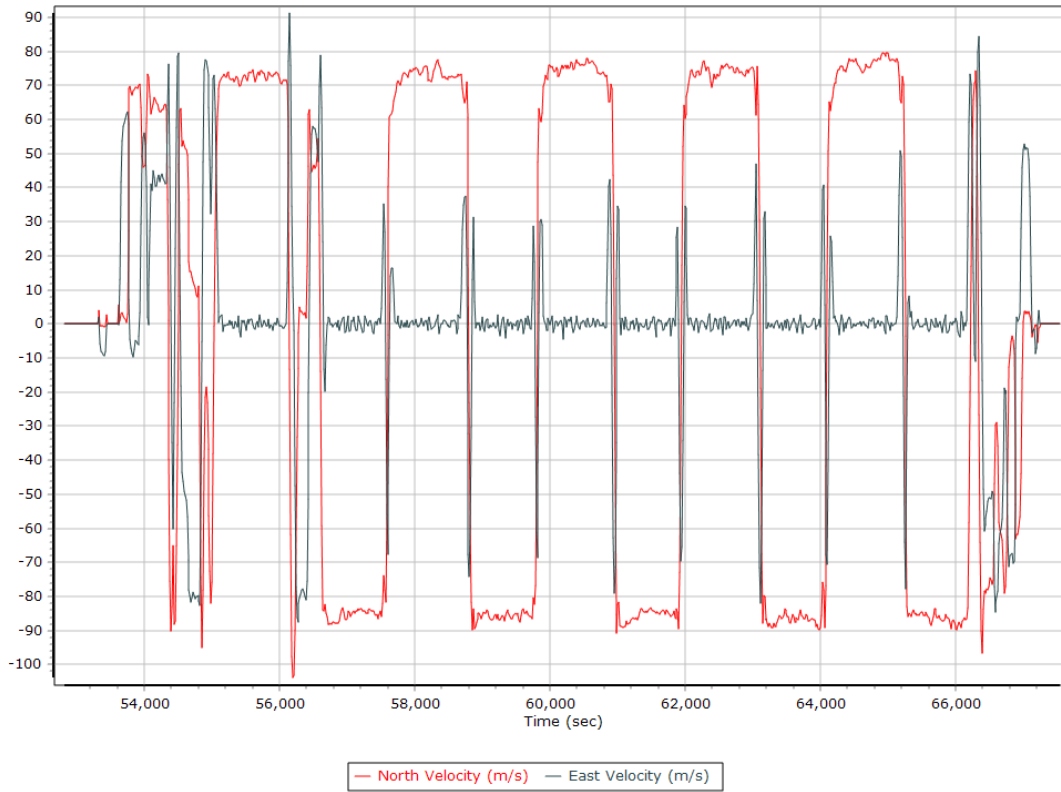
Roll/Pitch



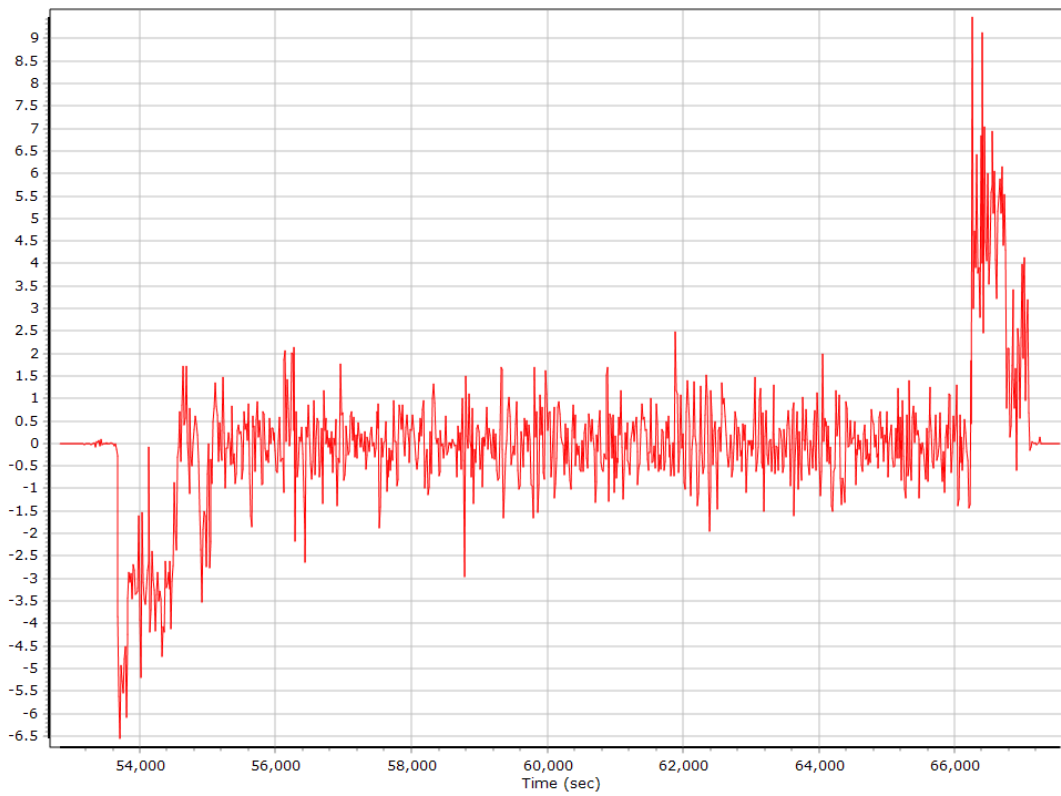
Heading



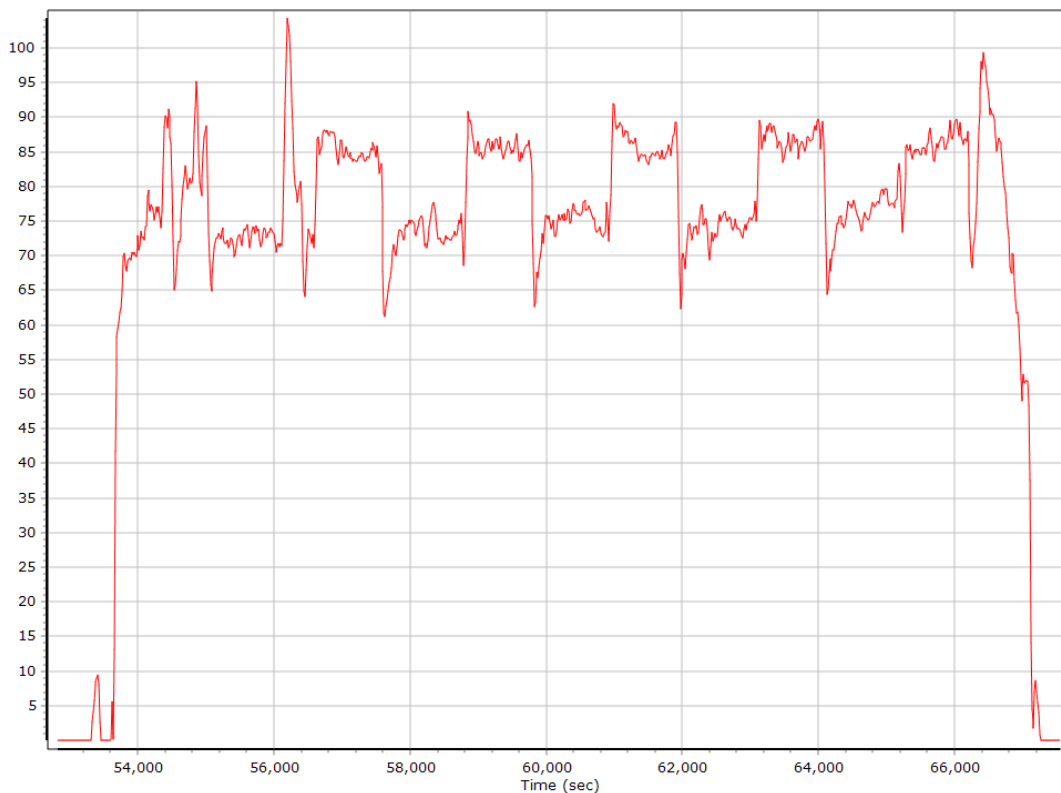
North/East Velocity



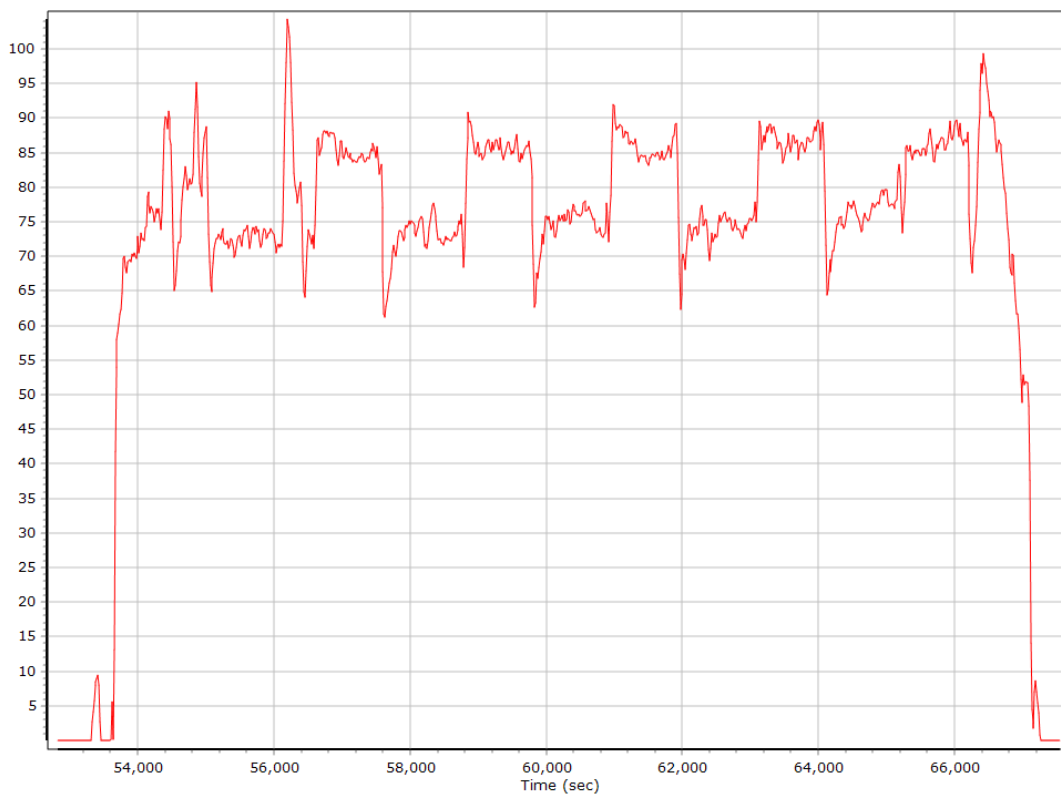
Down Velocity



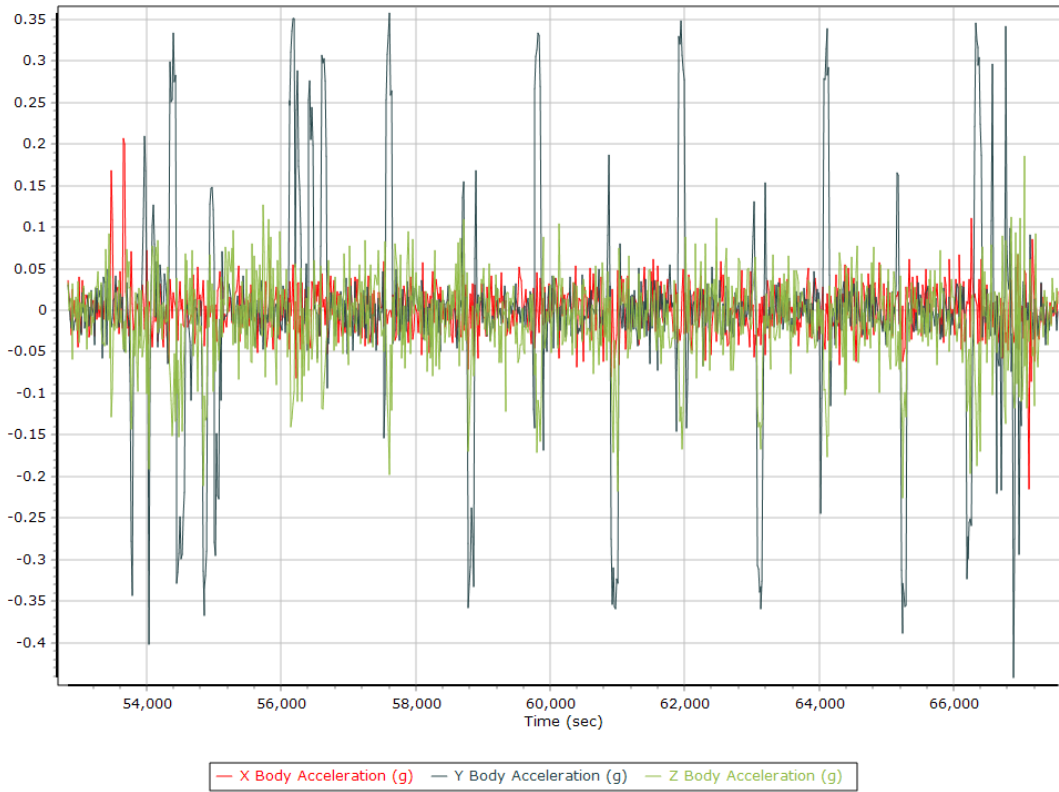
Total Speed



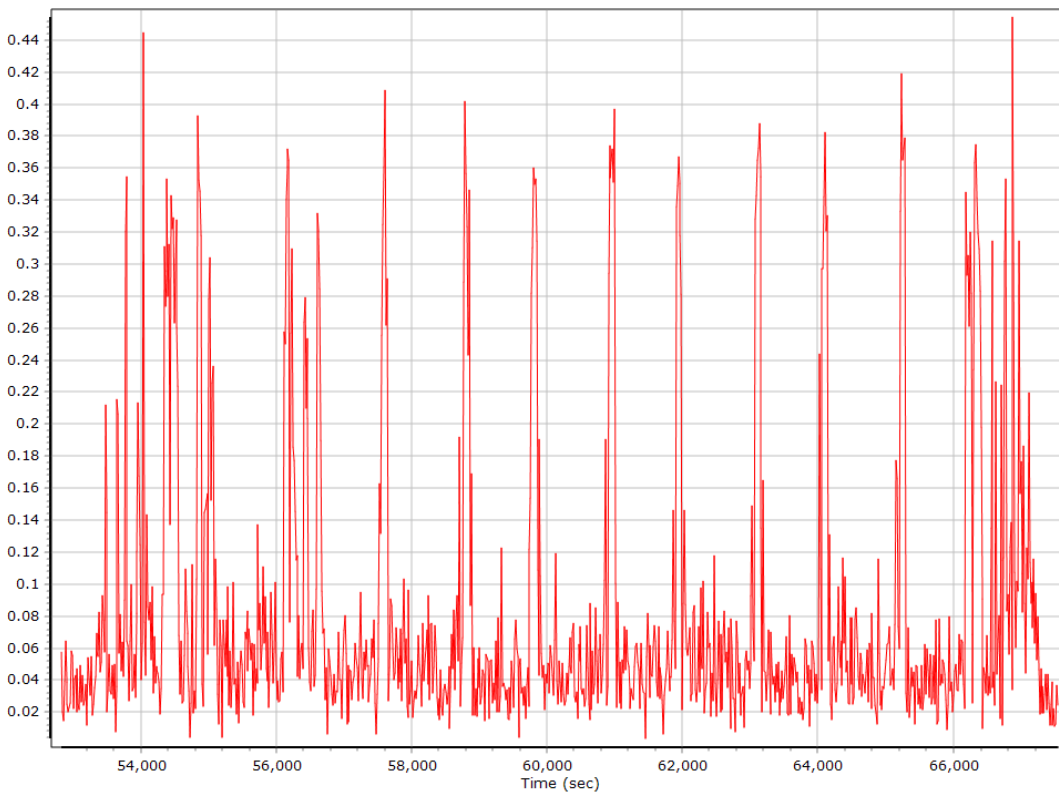
Ground Speed



Body Acceleration



Total Body Acceleration

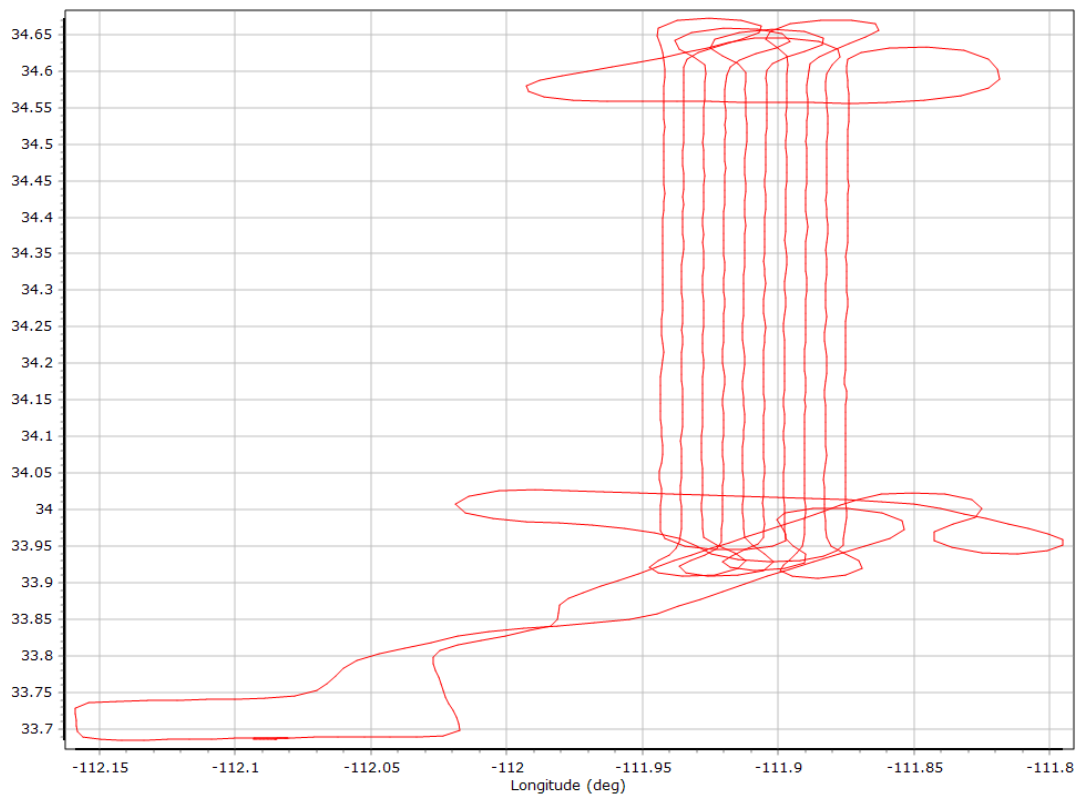


Body Angular Rate

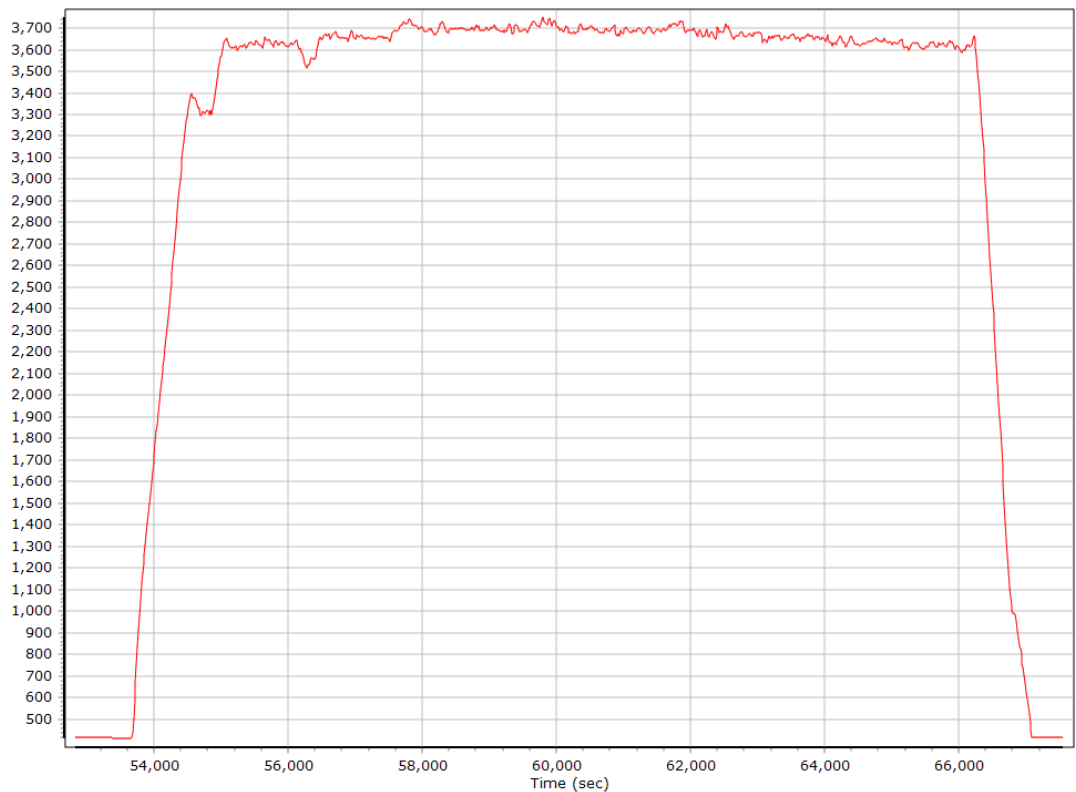


Forward Processed Trajectory Information

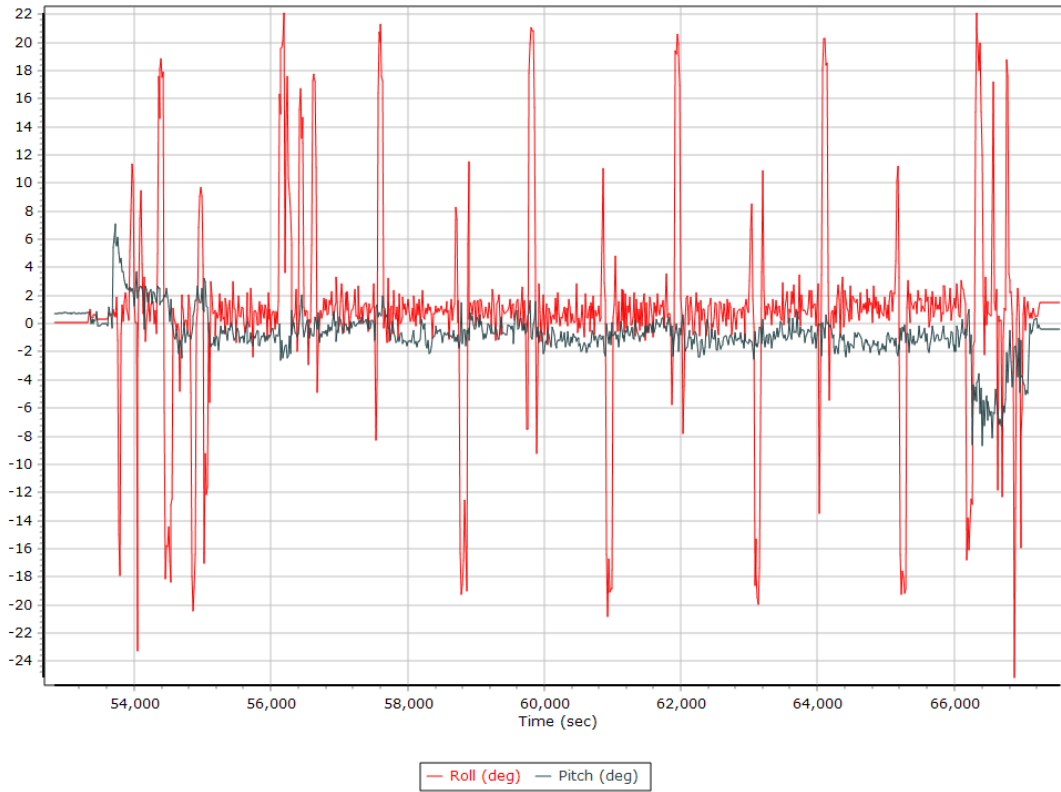
Top View



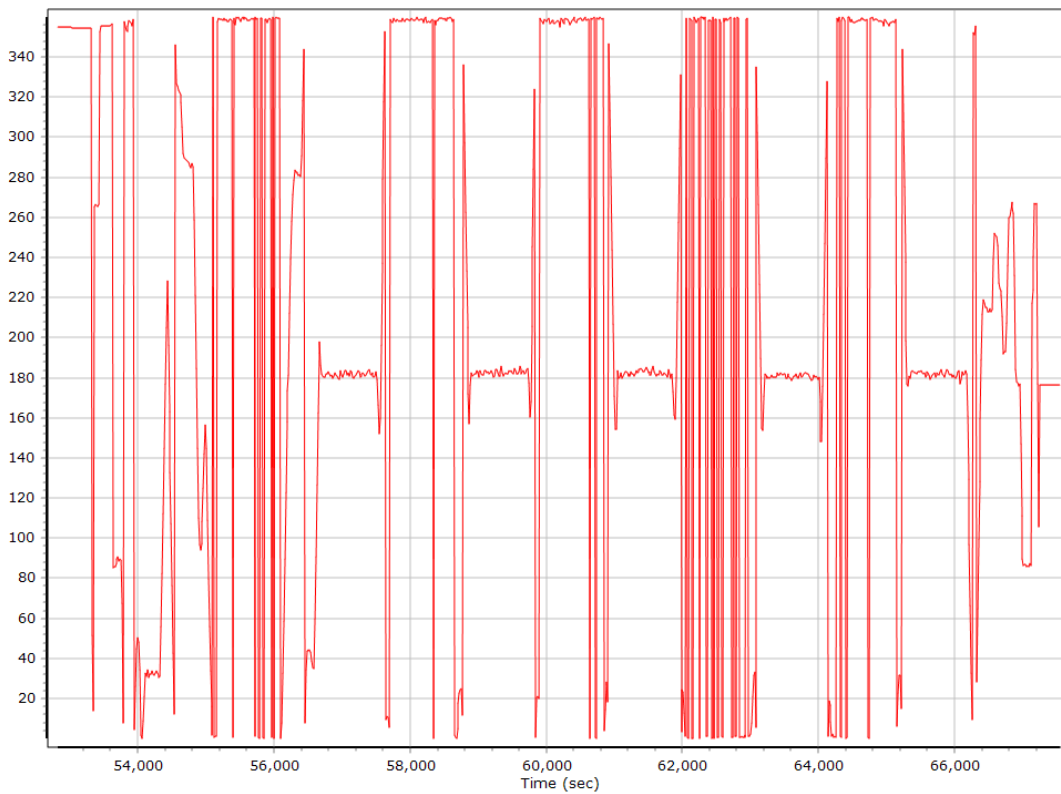
Altitude



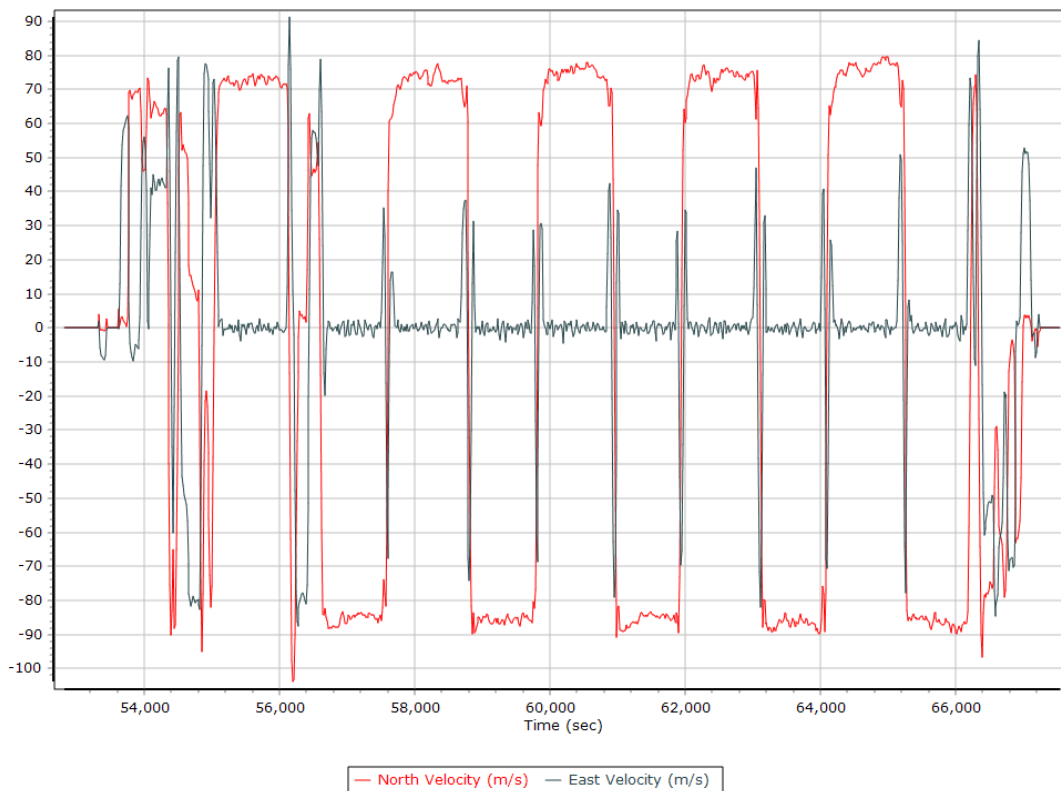
Roll/Pitch



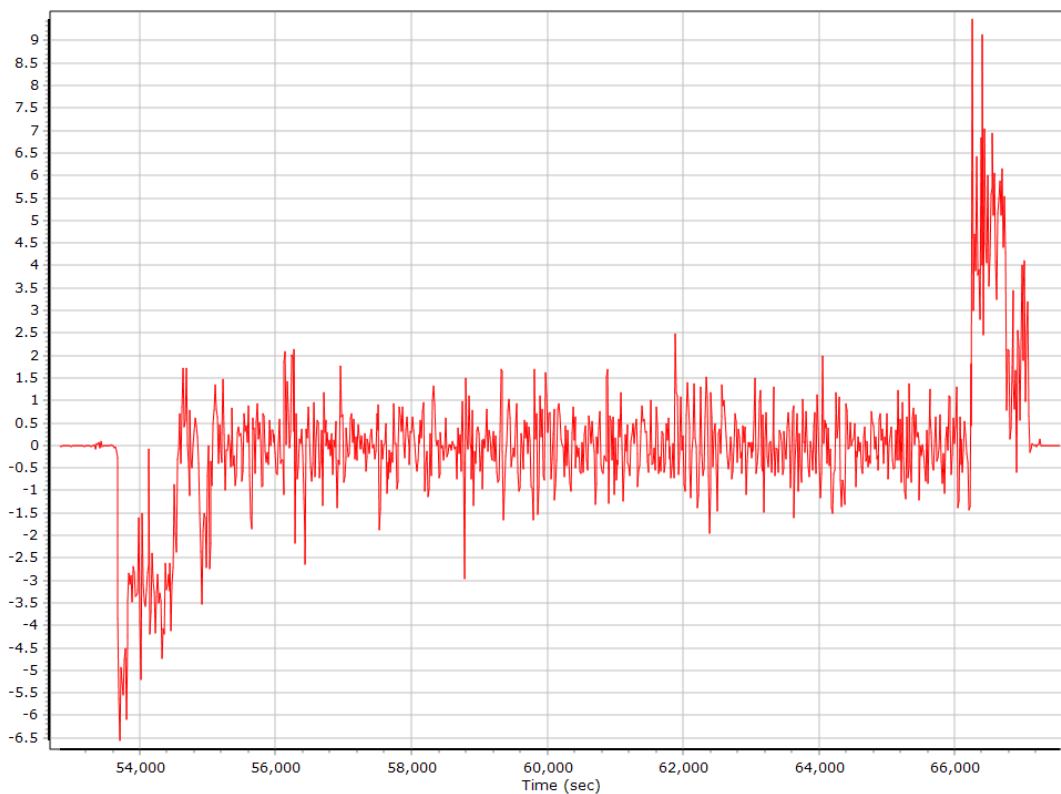
Heading



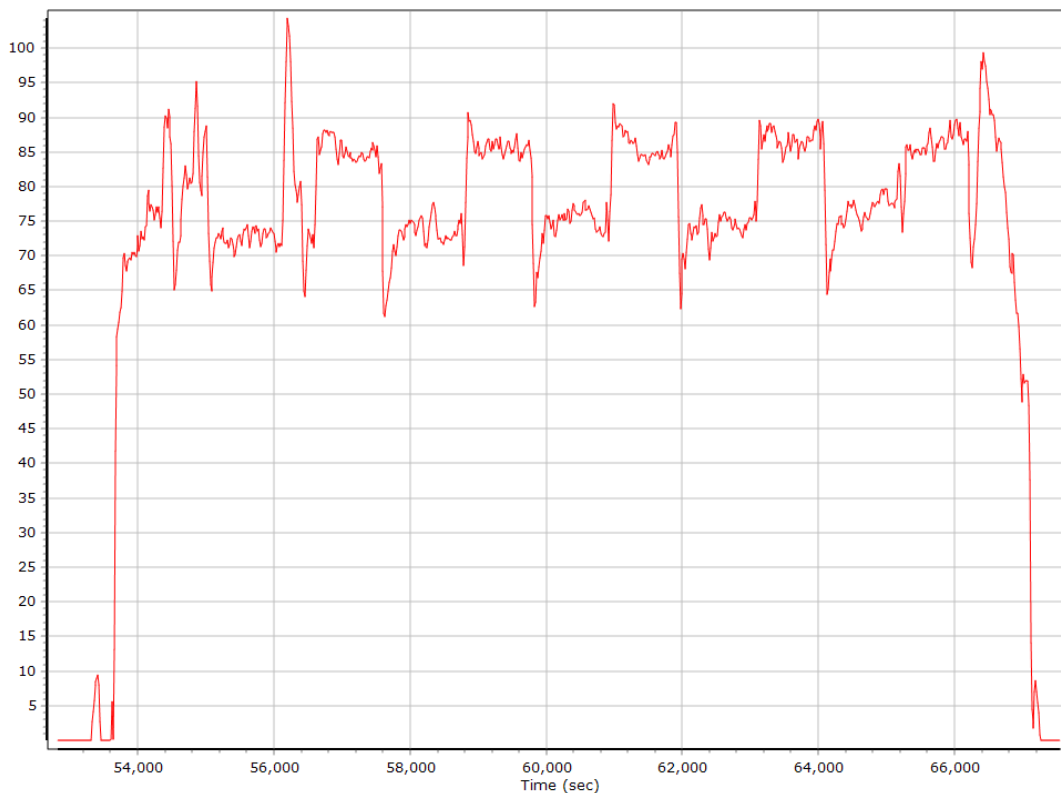
North/East Velocity



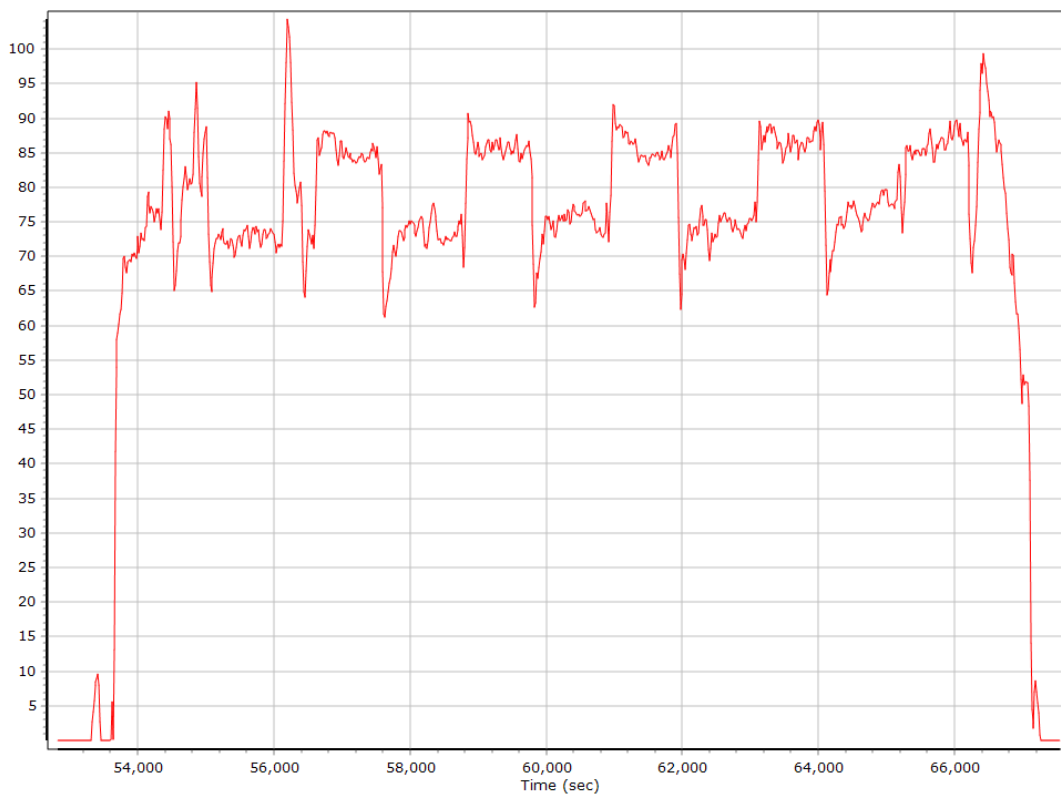
Down Velocity



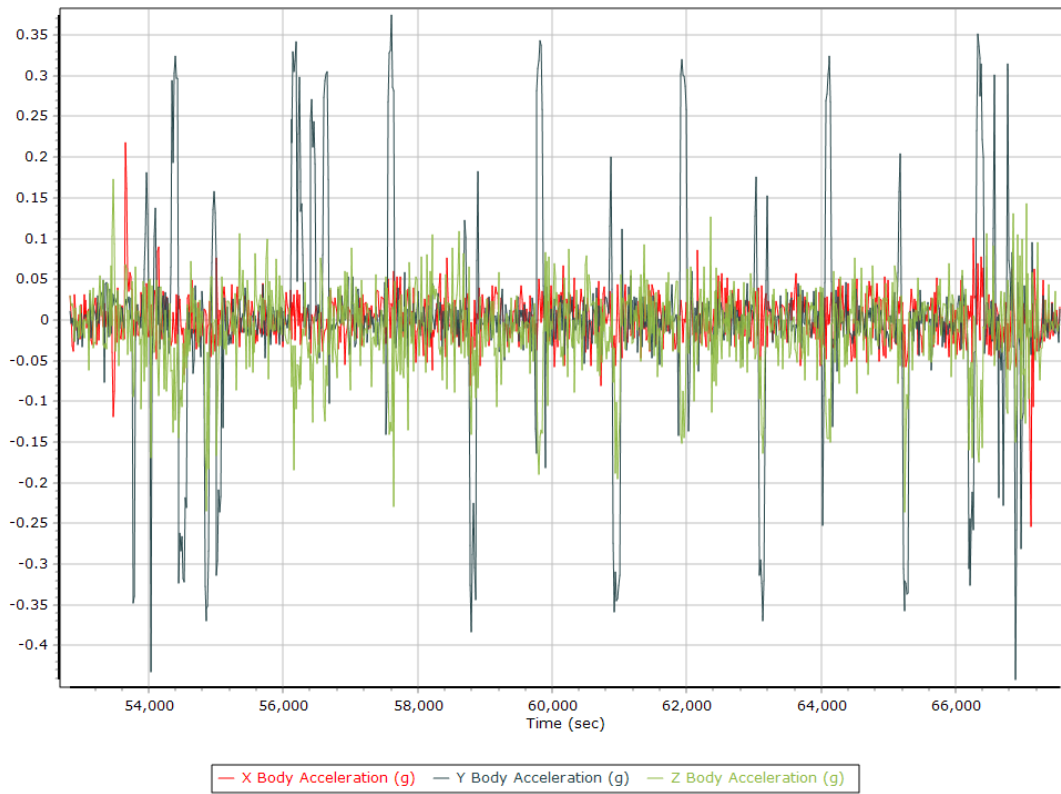
Total Speed



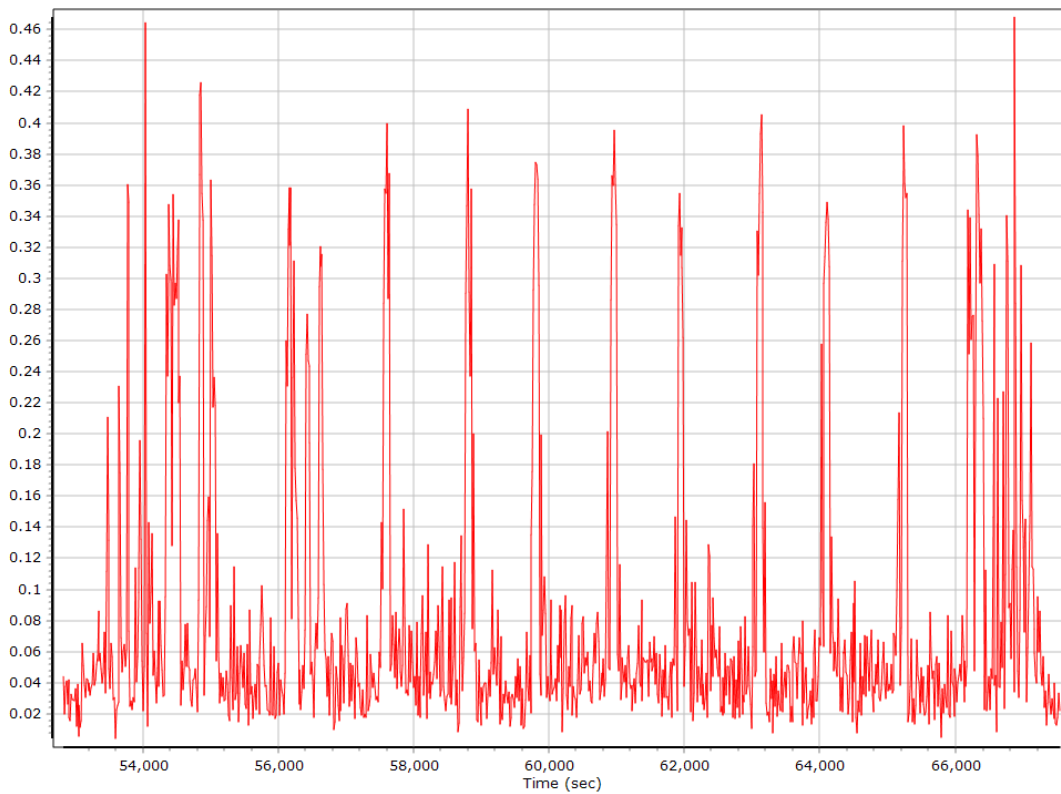
Ground Speed



Body Acceleration



Total Body Acceleration



Body Angular Rate

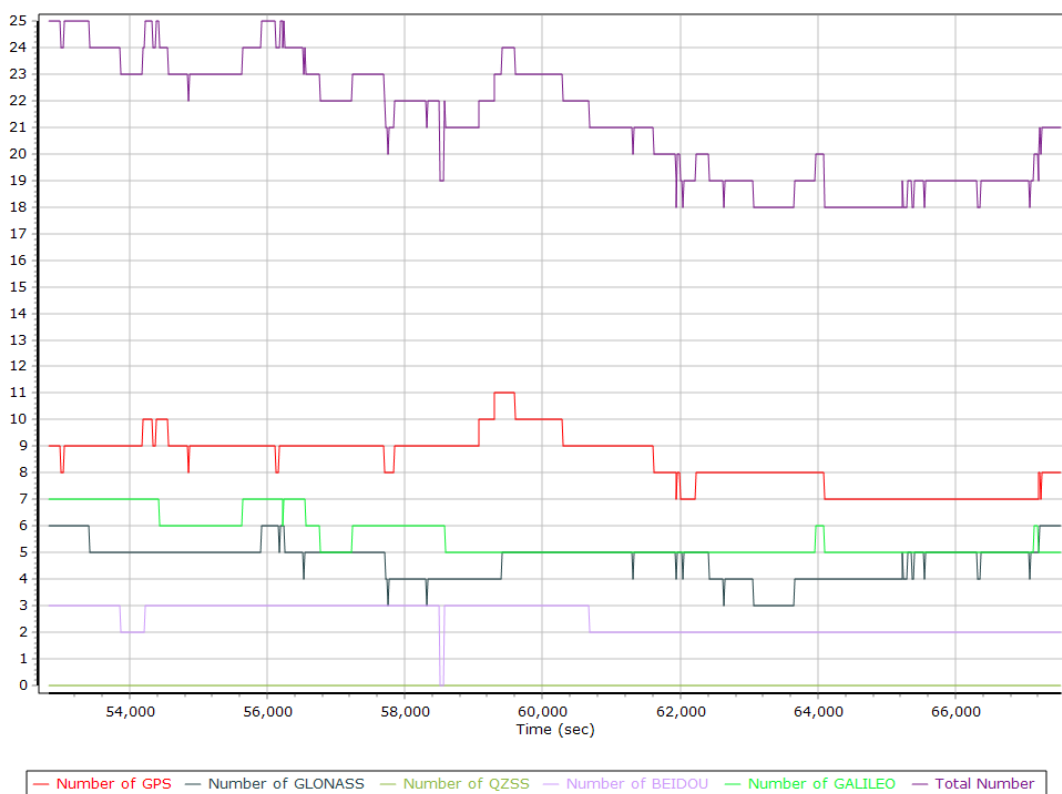


GNSS QC

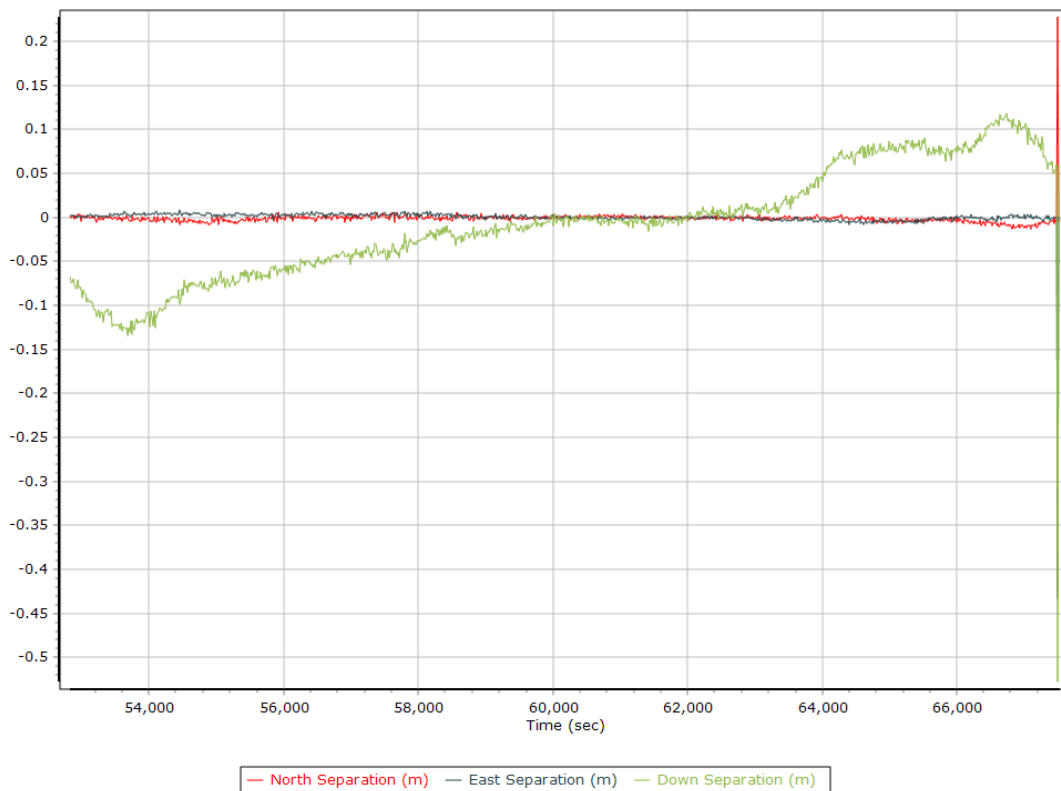
GNSS QC Statistics

Statistics	Min	Max	Mean
Baseline length (km)	0.00	0.00	
Number of GPS SV	7	11	8
Number of GLONASS SV	2	6	5
Number of QZSS SV	0	0	0
Number of BEIDOU SV	0	3	3
Number of GALILEO SV	5	7	6
Total number of SV	17	25	21
PDOP	0.95	1.44	1.17
QC Solution Gaps	0.00	0.00	
Solution Type	Fixed	Float	No solution
Epoch (sec)	15070.00	0.00	0.00
Percentage	100.00	0.00	0.00

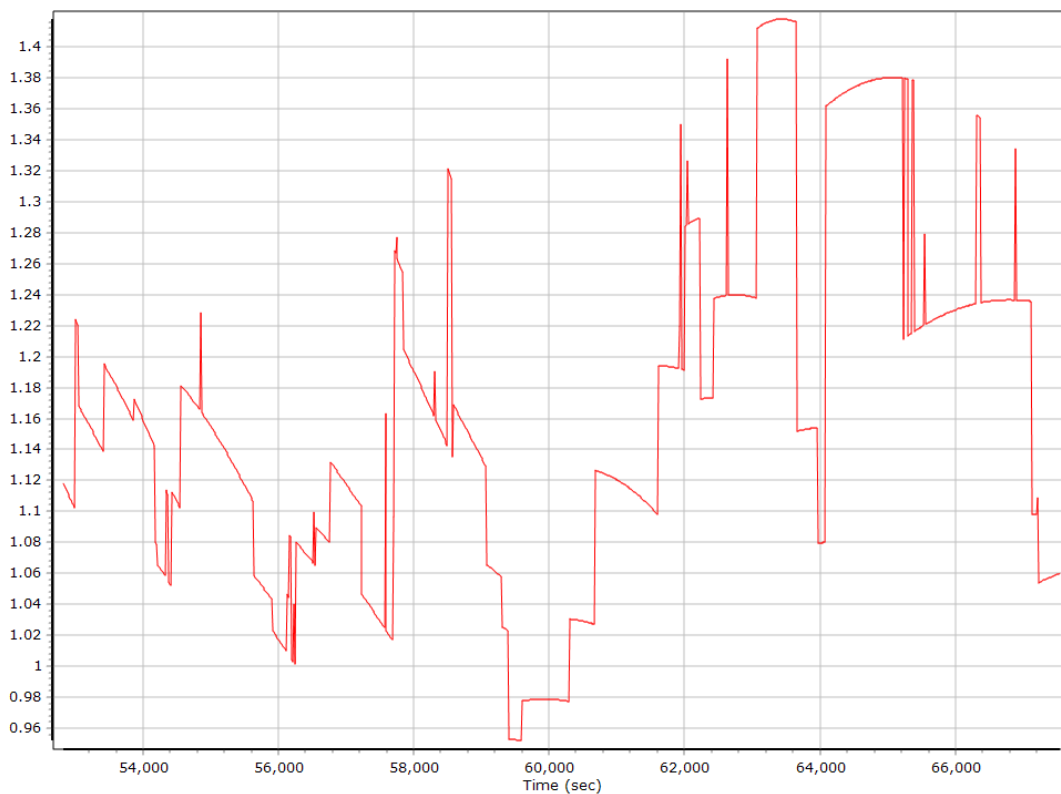
Num SVs in solution



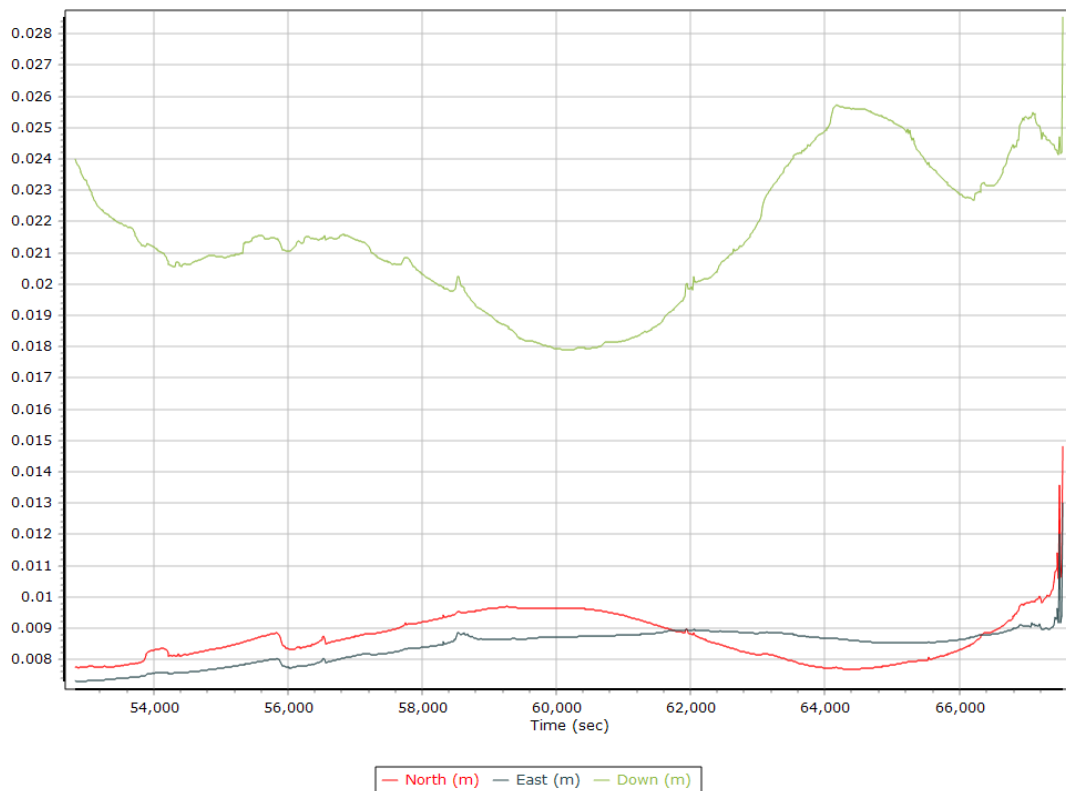
Forward/Reverse Separation



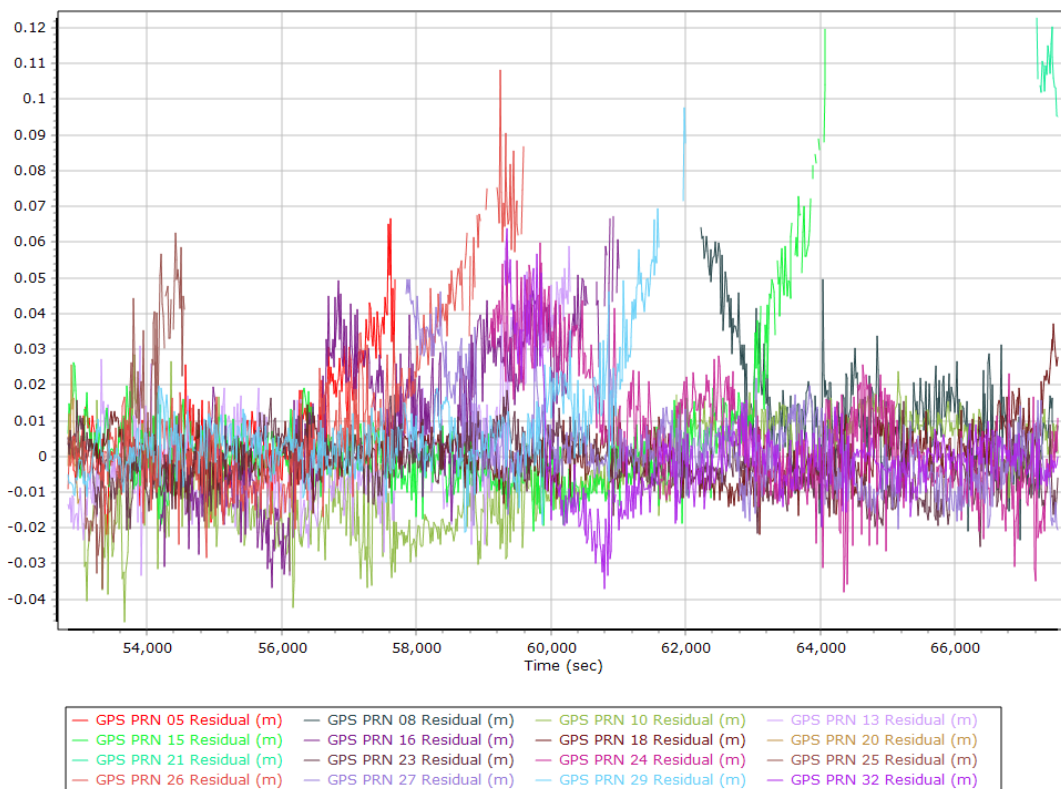
PDOP



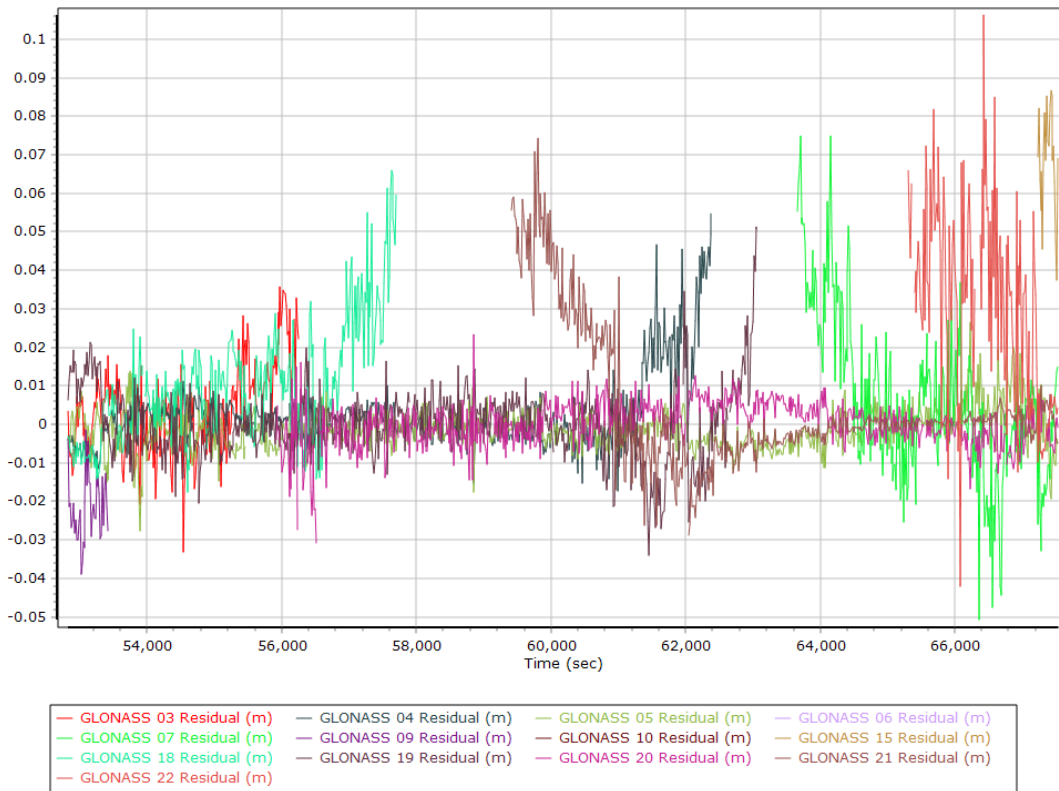
Estimated Position Accuracy



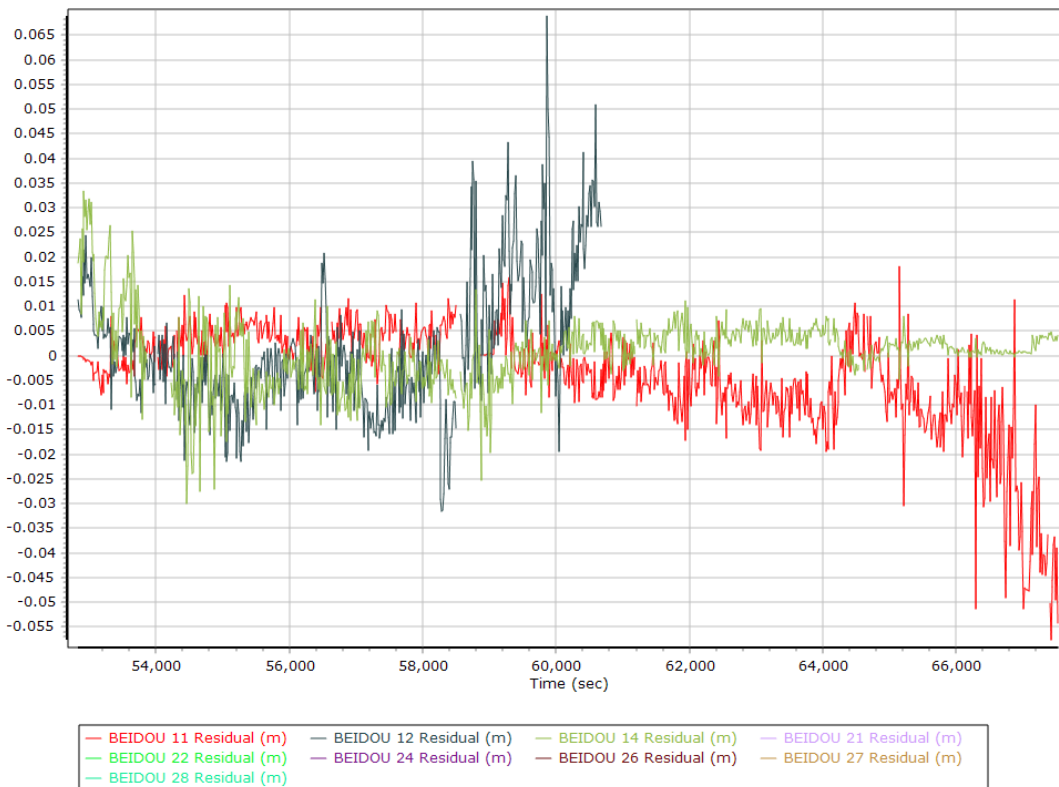
GPS Residuals



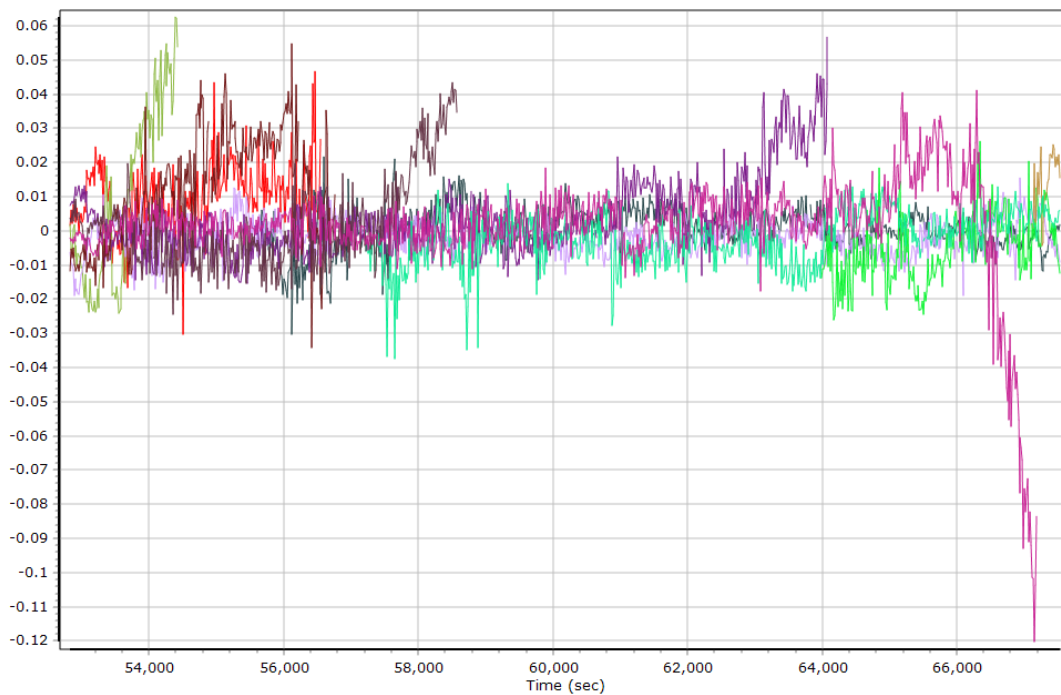
GLONASS Residuals



BEIDOU Residuals



GALILEO Residuals



GALILEO 02 Residual (m)	GALILEO 03 Residual (m)	GALILEO 04 Residual (m)	GALILEO 05 Residual (m)
GALILEO 08 Residual (m)	GALILEO 09 Residual (m)	GALILEO 11 Residual (m)	GALILEO 13 Residual (m)
GALILEO 15 Residual (m)	GALILEO 30 Residual (m)	GALILEO 36 Residual (m)	

GNSS-Inertial Processor Configuration

Processing mode	IN-Fusion PP-RTX		
Stabilized mount	False		
Processing start time	52456.000 (10/10/2021 2:34:16 PM)		
Processing end time	67557.000 (10/10/2021 6:45:57 PM)		
Initial attitude source	Real-Time VNAV/RNAV Attitude		
IMU Sensor Context	Processing with Onboard IMU		
Reference to IMU lever arm (m)	0.000	0.000	0.000
Reference to IMU mounting angles (deg)	0.000	0.000	-90.000
Reference to Primary GNSS lever arm (m)	0.537	0.033	-1.185
Reference to Primary GNSS lever arm std dev (m)	0.030	0.030	0.030
Aircraft to Reference mounting angles (deg)	0.000	0.000	0.000

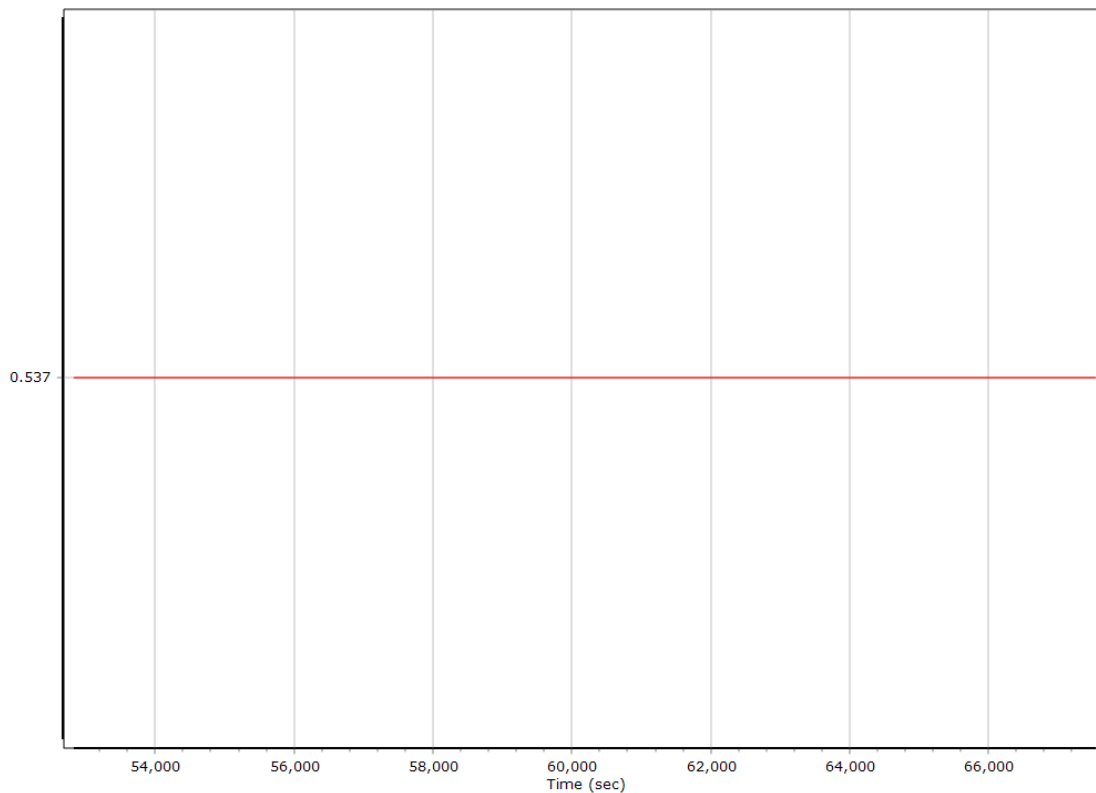
Calibrated Installation Parameters

Reference-Primary GNSS Lever Arm (m)

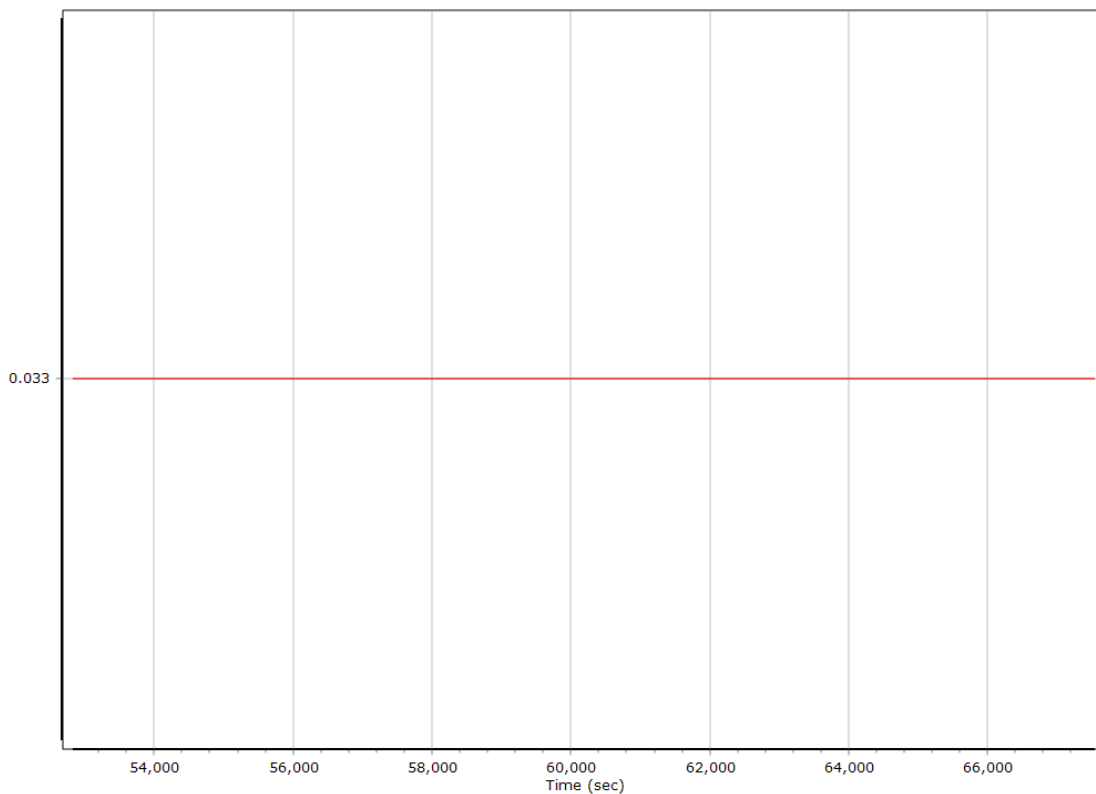
Reference-Primary GNSS Lever Arm Automatic Calibration Results

Original Reference to Primary GNSS lever arm (m)	0.534	0.060	-1.199
Iteration 1 Reference to Primary GNSS lever arm (m)	0.537	0.034	-1.185
Iteration 2 Reference to Primary GNSS lever arm (m)	0.537	0.033	-1.185
Primary GNSS Lever Arm In use	Iteration 2		

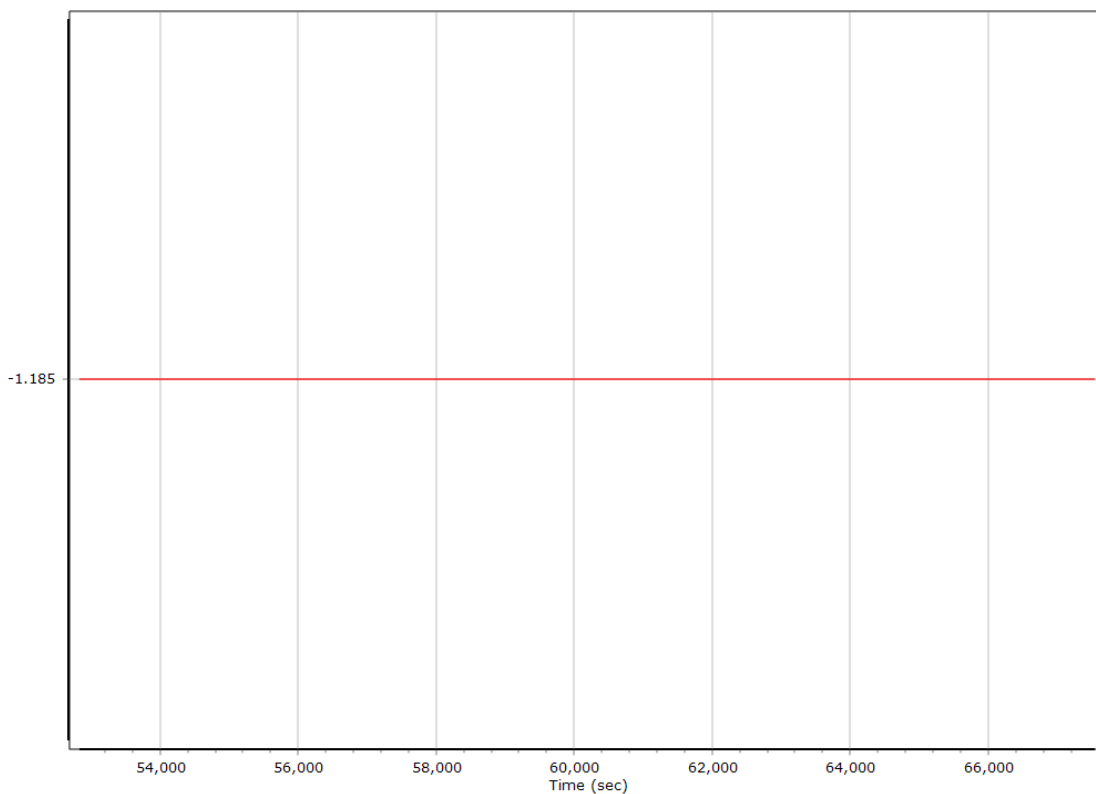
X Reference-Primary GNSS Lever Arm (m)



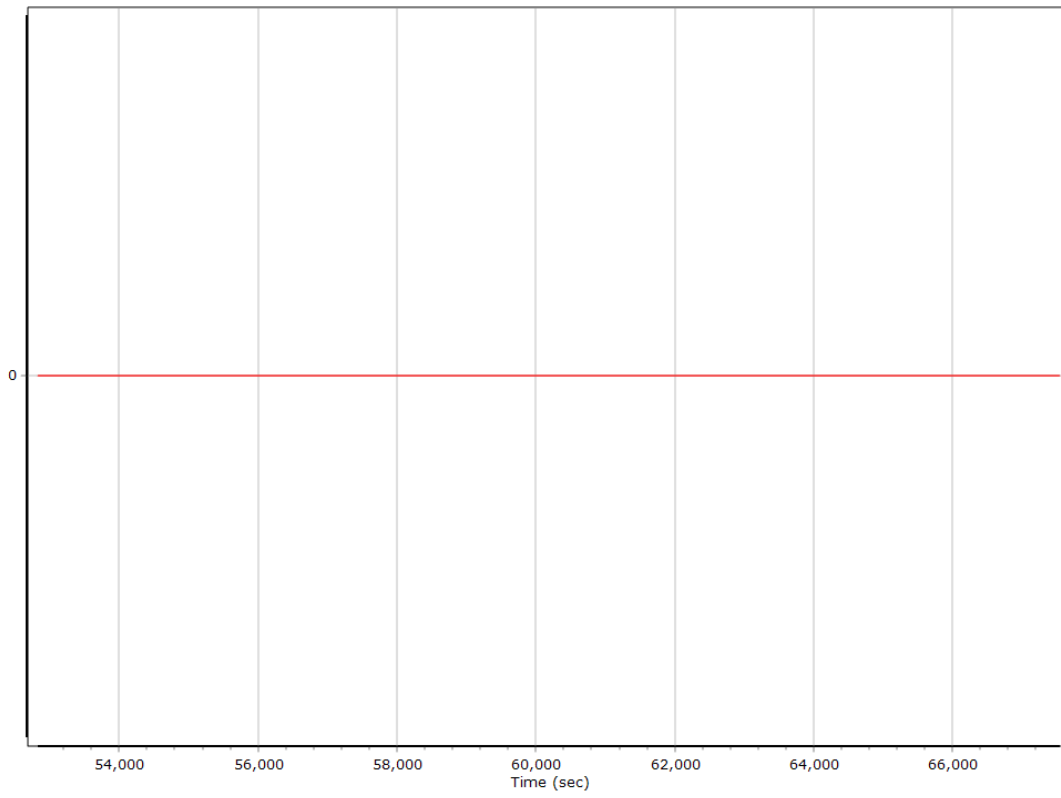
Y Reference-Primary GNSS Lever Arm (m)



Z Reference-Primary GNSS Lever Arm (m)



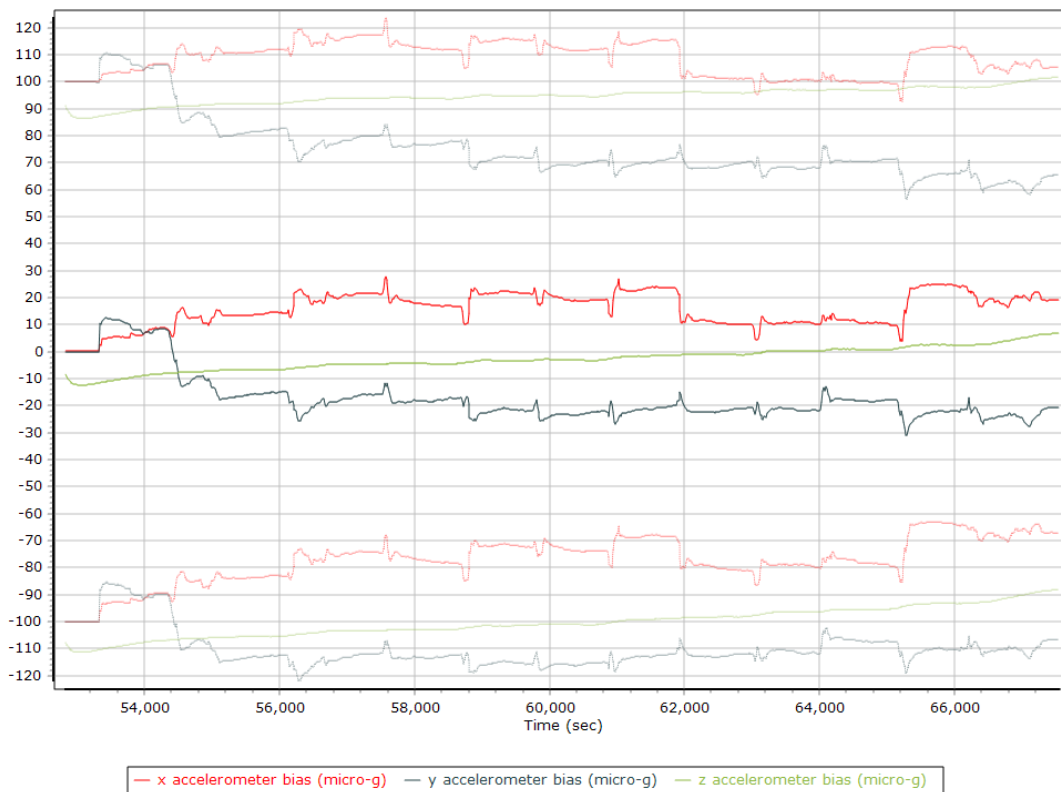
Reference-Primary GNSS Lever Arm Figure of Merit



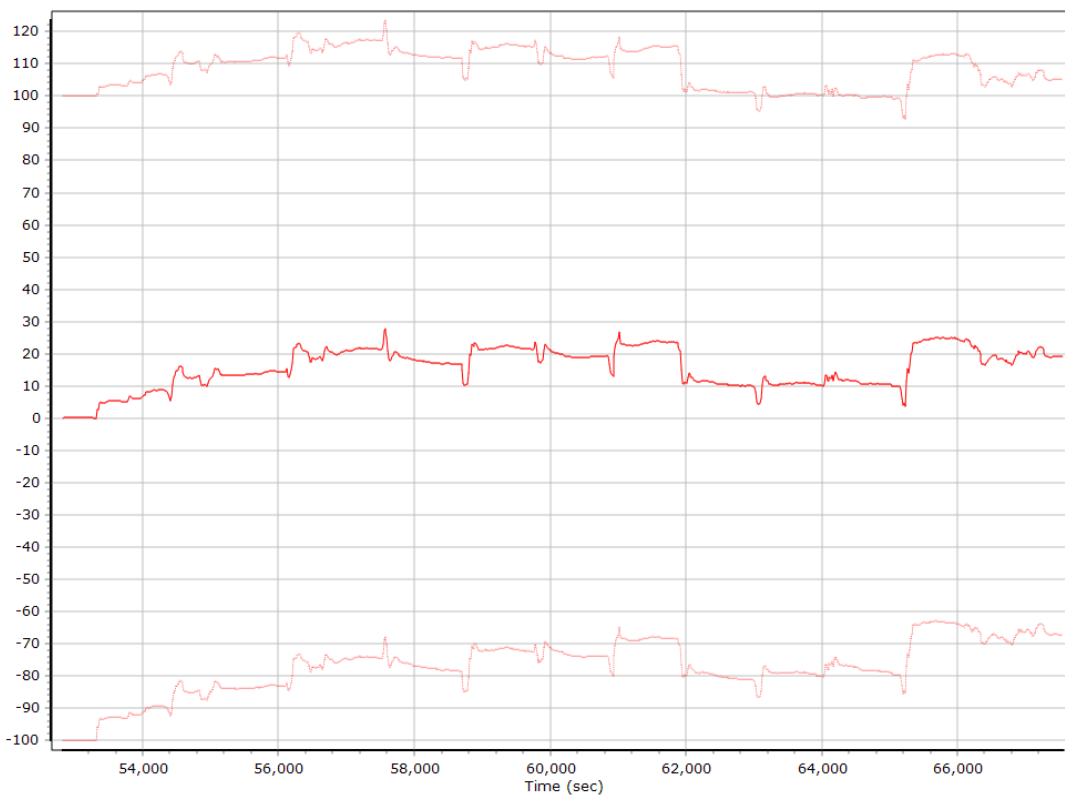
IN-Fusion QC

Forward Processed Estimated Errors, Reference Frame

Accelerometer Bias (micro-g)



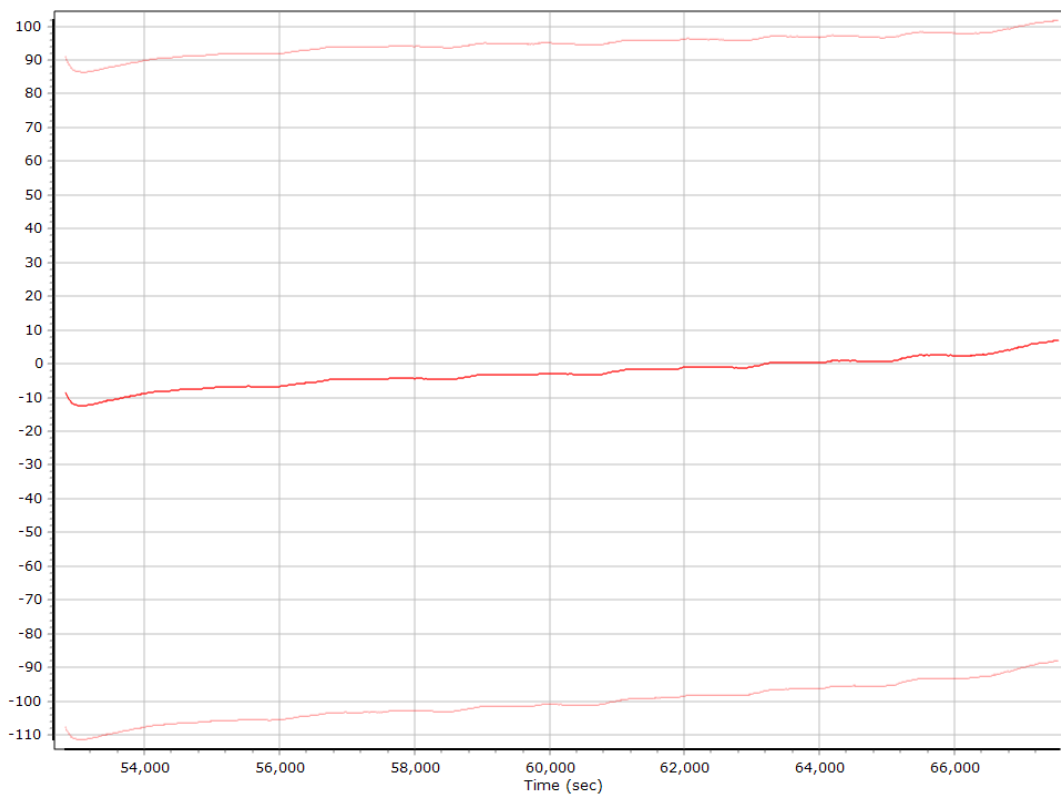
X Accelerometer Bias (micro-g)



Y Accelerometer Bias (micro-g)



Z Accelerometer Bias (micro-g)



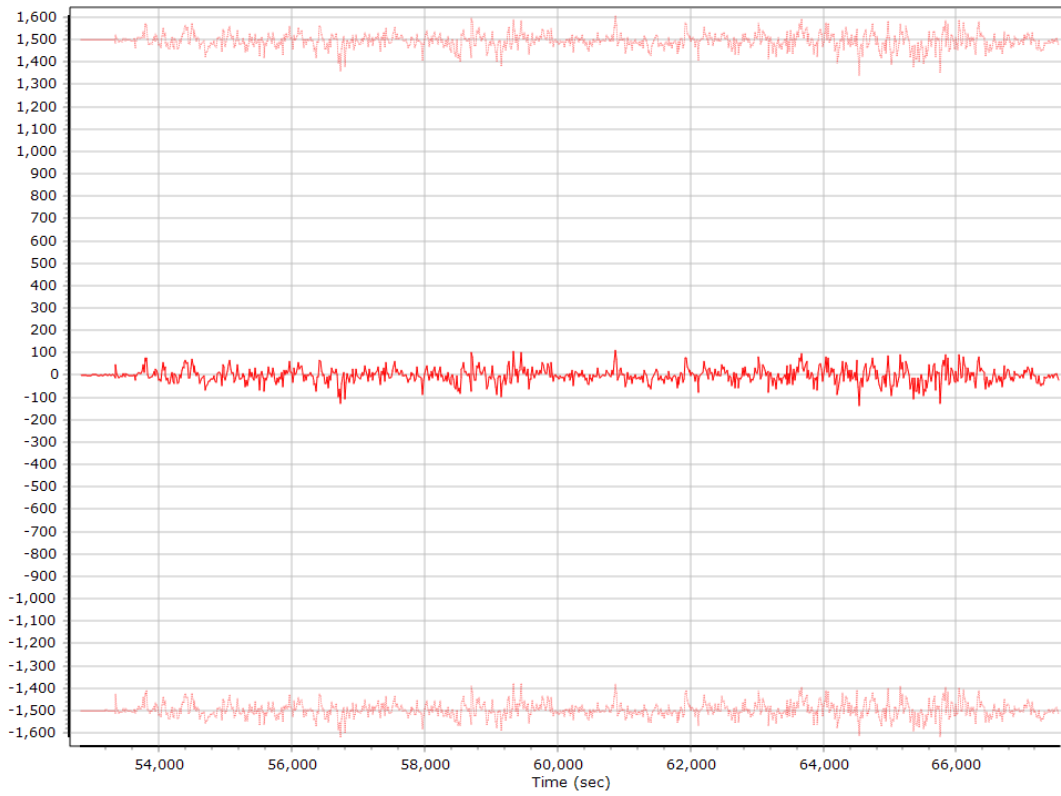
Accelerometer Scale Error (ppm)



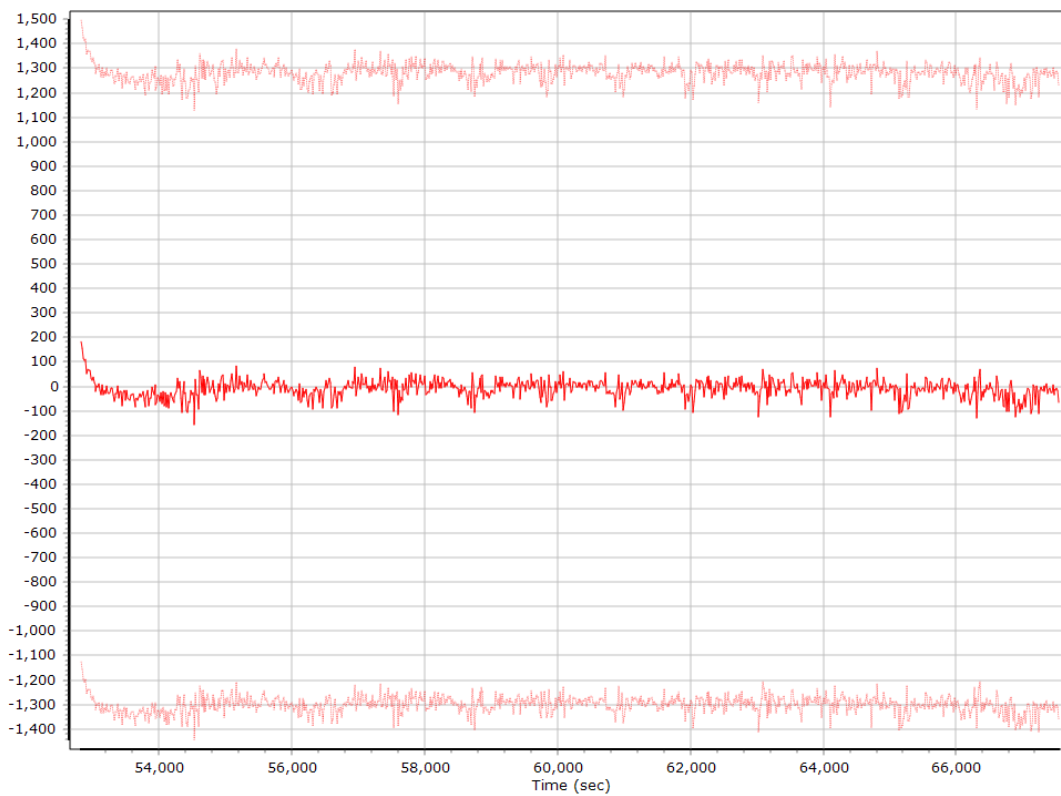
X Accelerometer Scale Error (ppm)



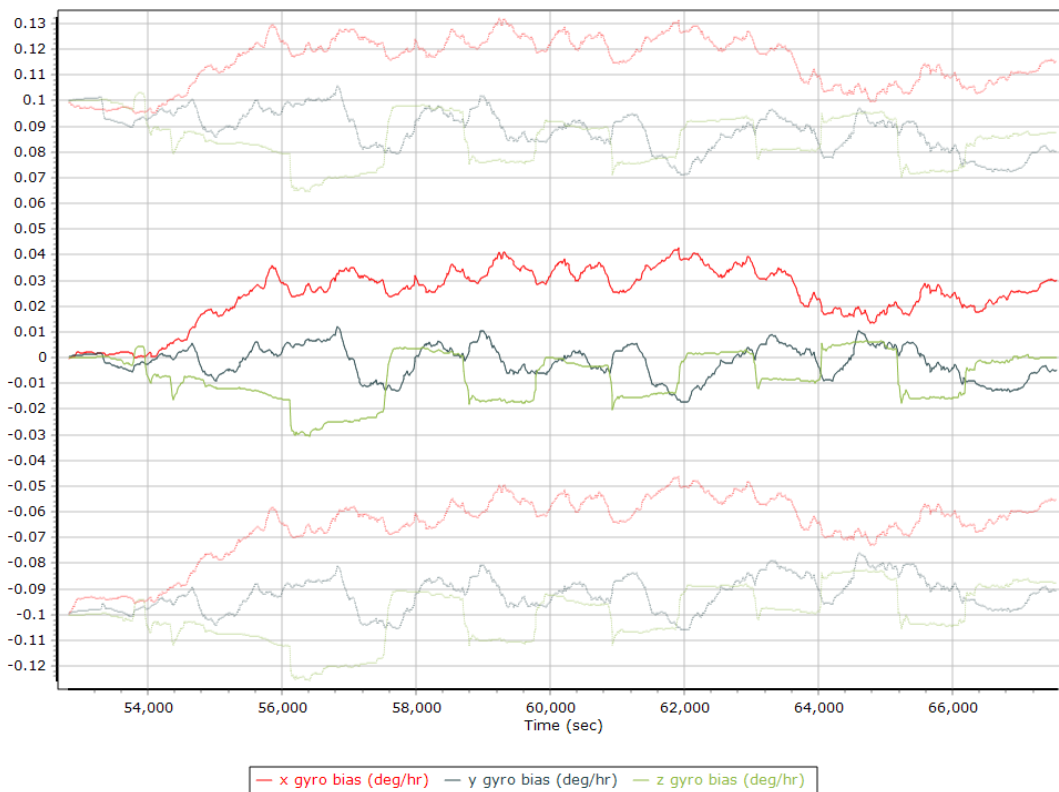
Y Accelerometer Scale Error (ppm)



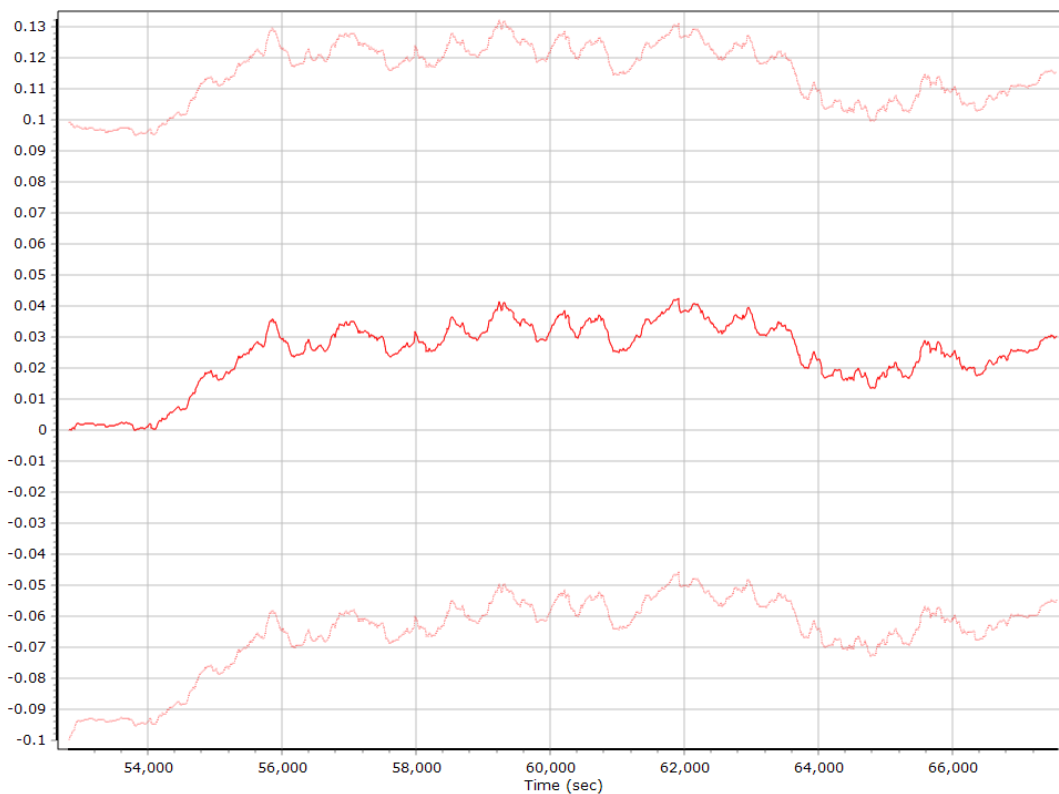
Z Accelerometer Scale Error (ppm)



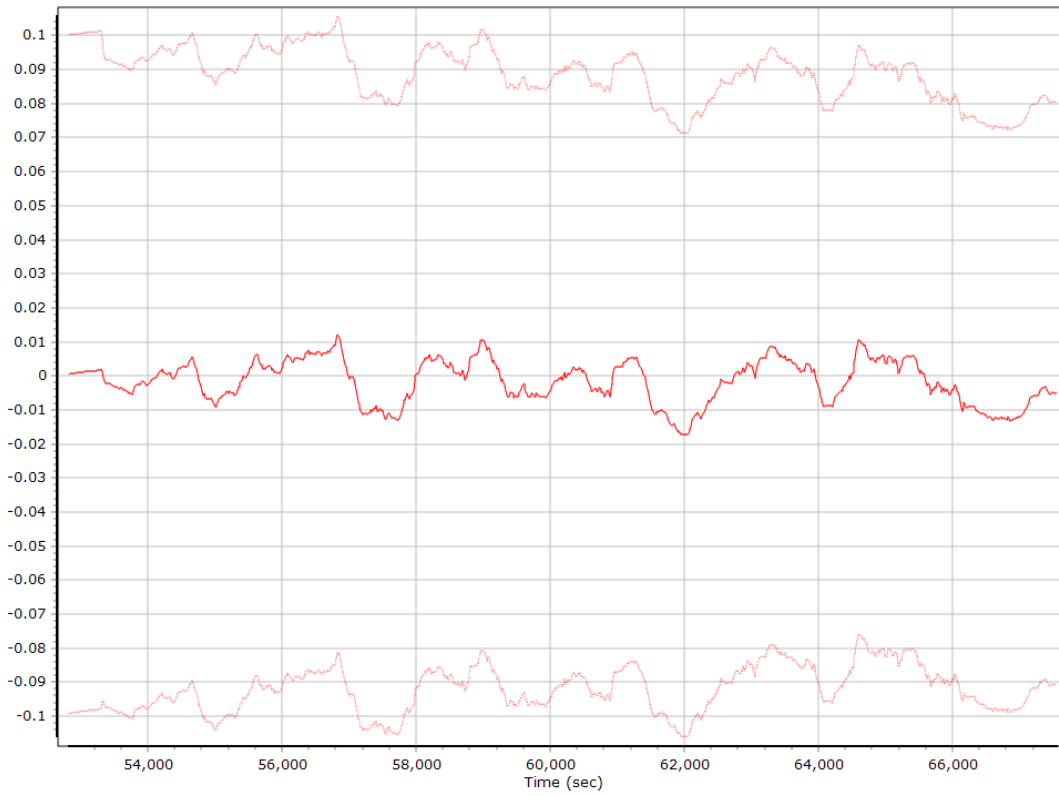
Gyro Bias (deg/h)



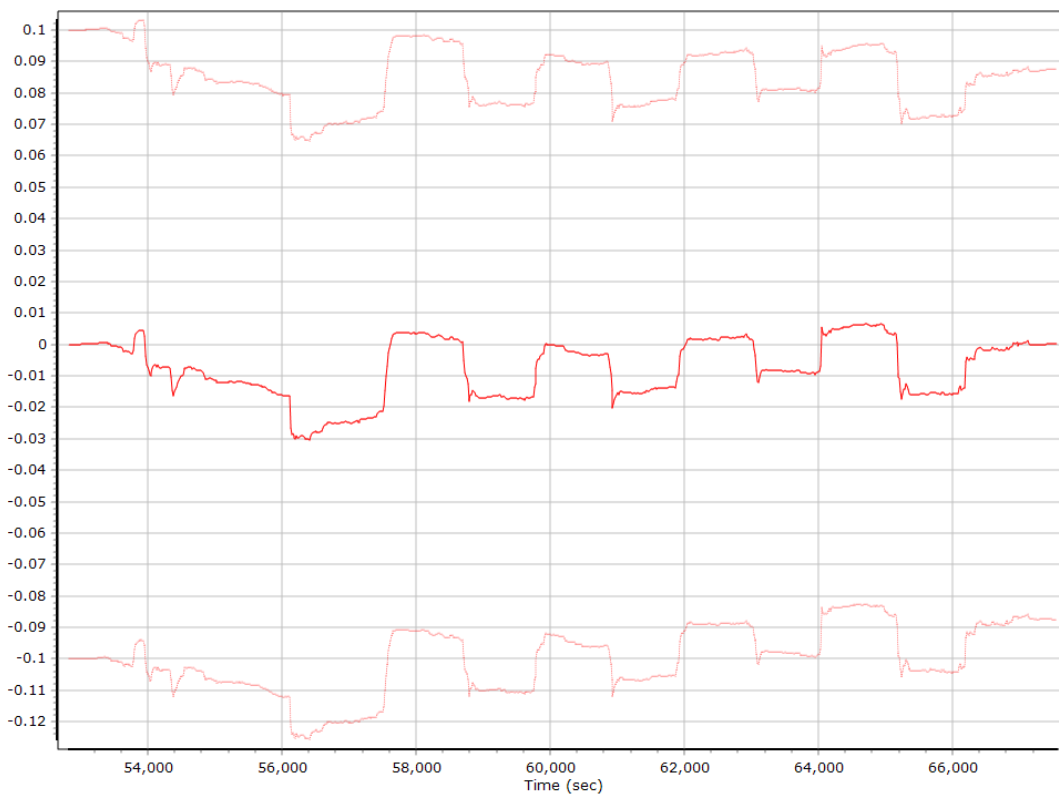
X Gyro Bias (deg/h)



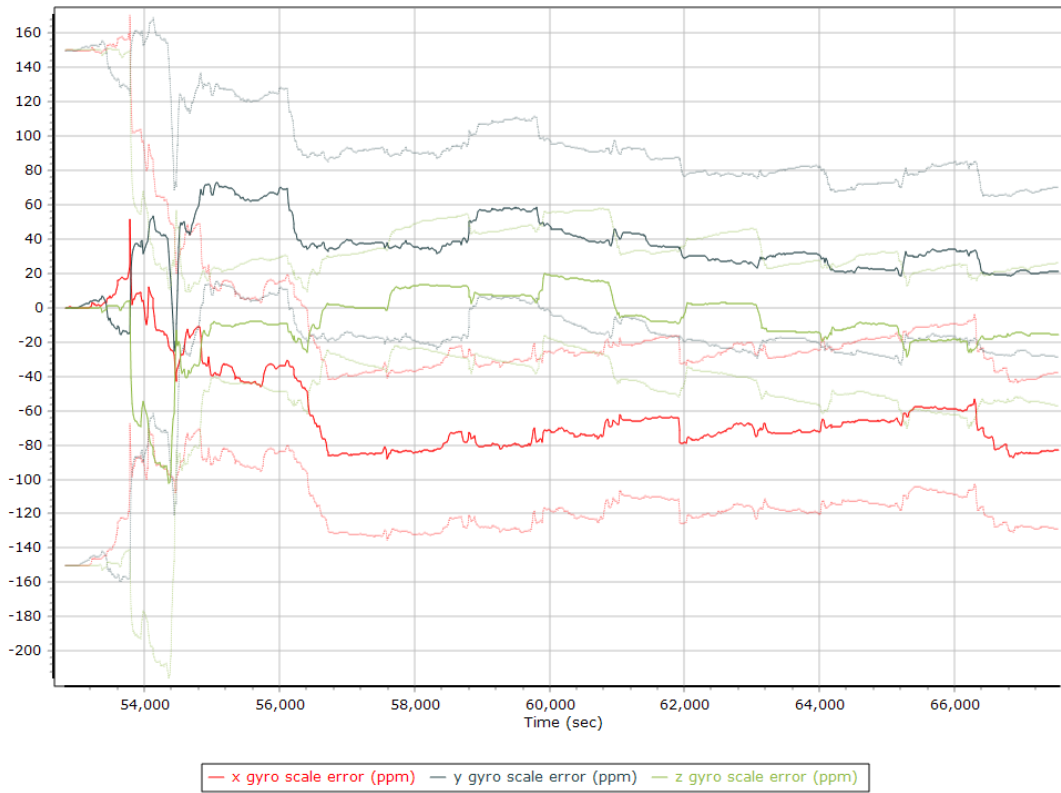
Y Gyro Bias (deg/h)



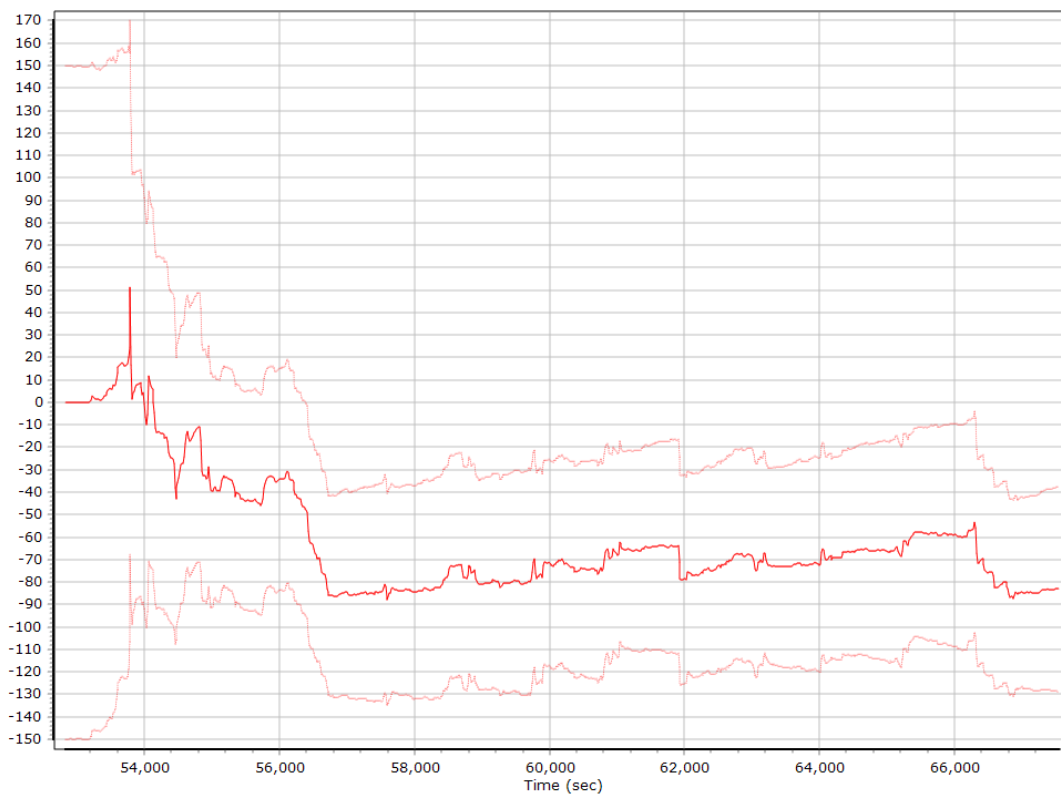
Z Gyro Bias (deg/h)



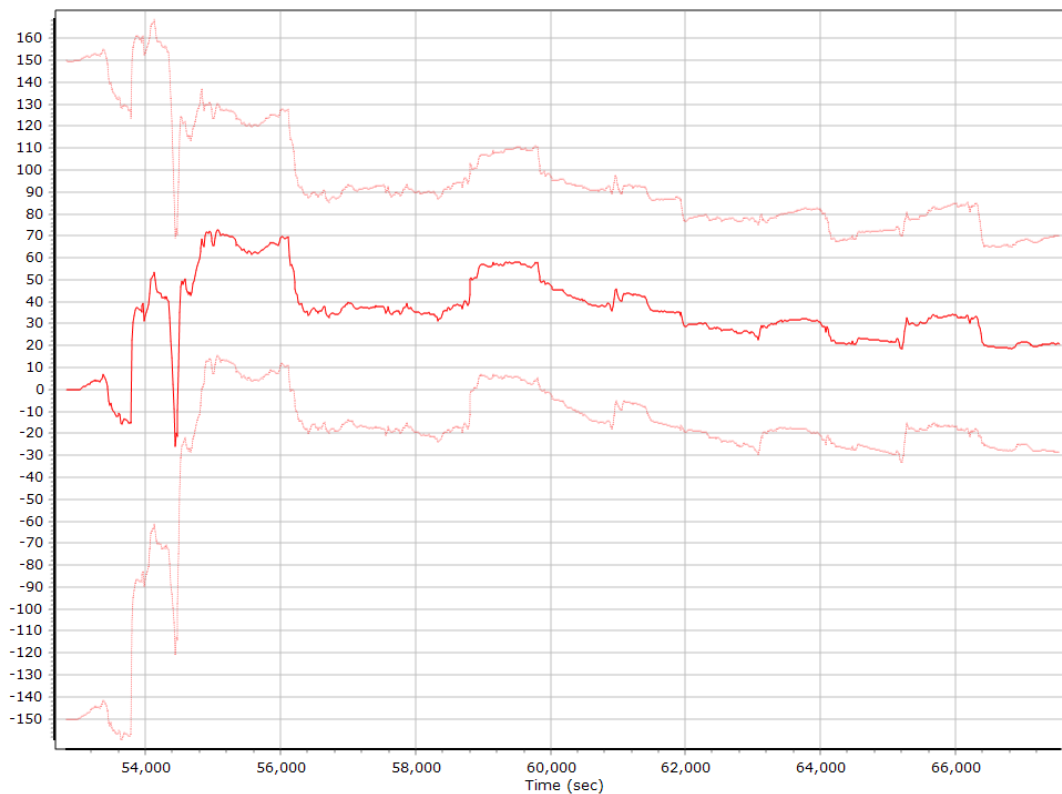
Gyro Scale Error (ppm)



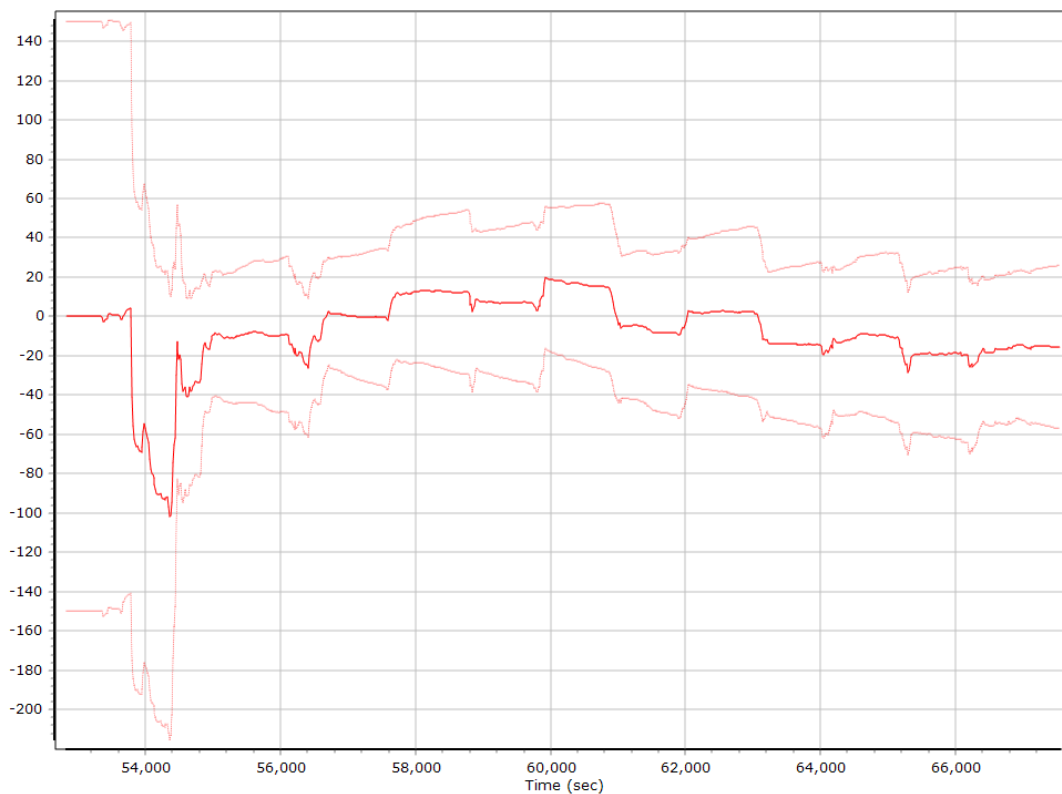
X Gyro Scale Error (ppm)



Y Gyro Scale Error (ppm)

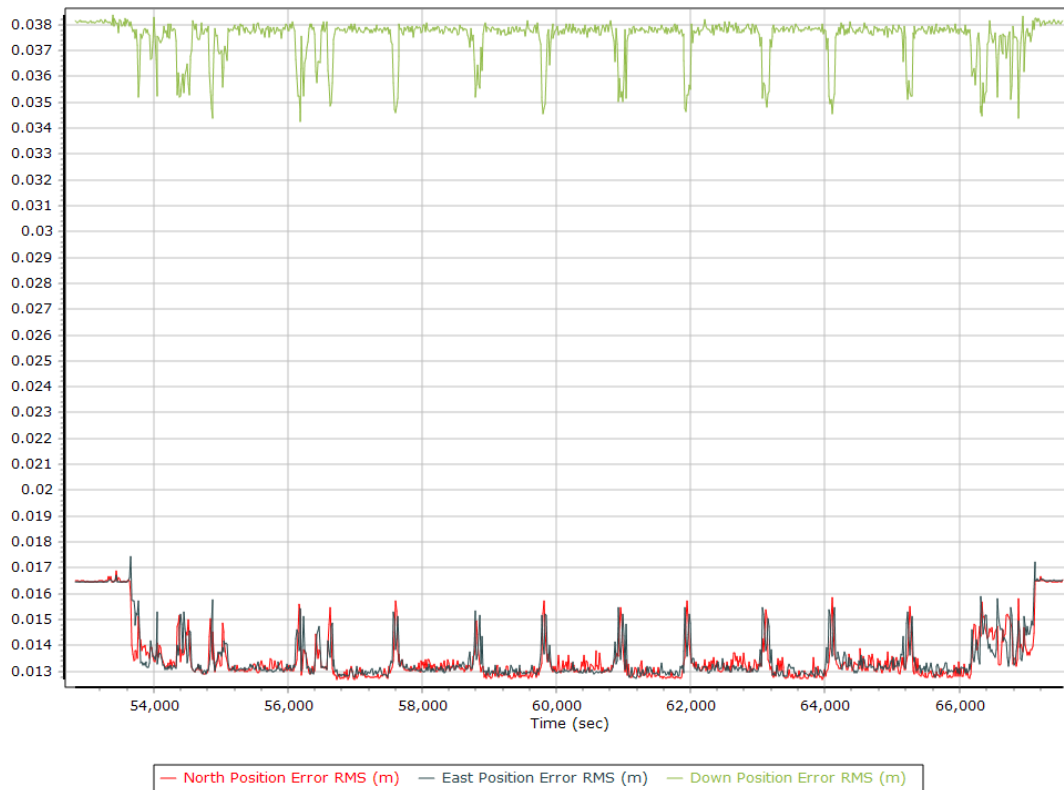


Z Gyro Scale Error (ppm)

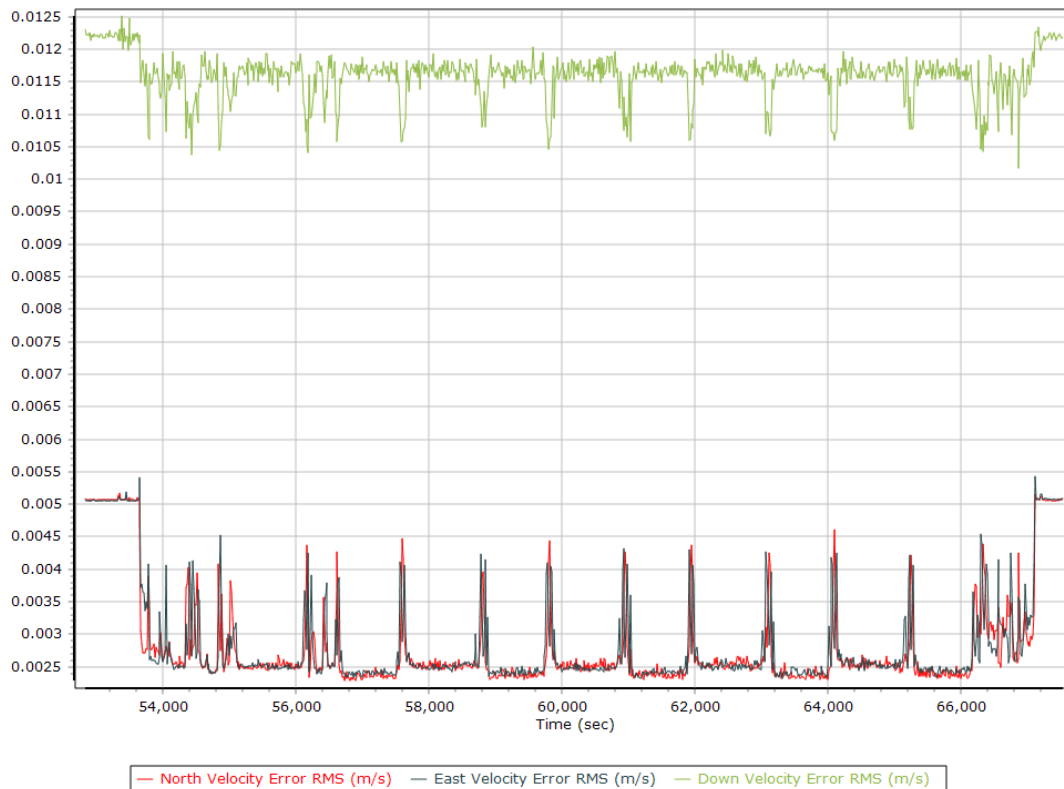


Smoothed Performance Metrics

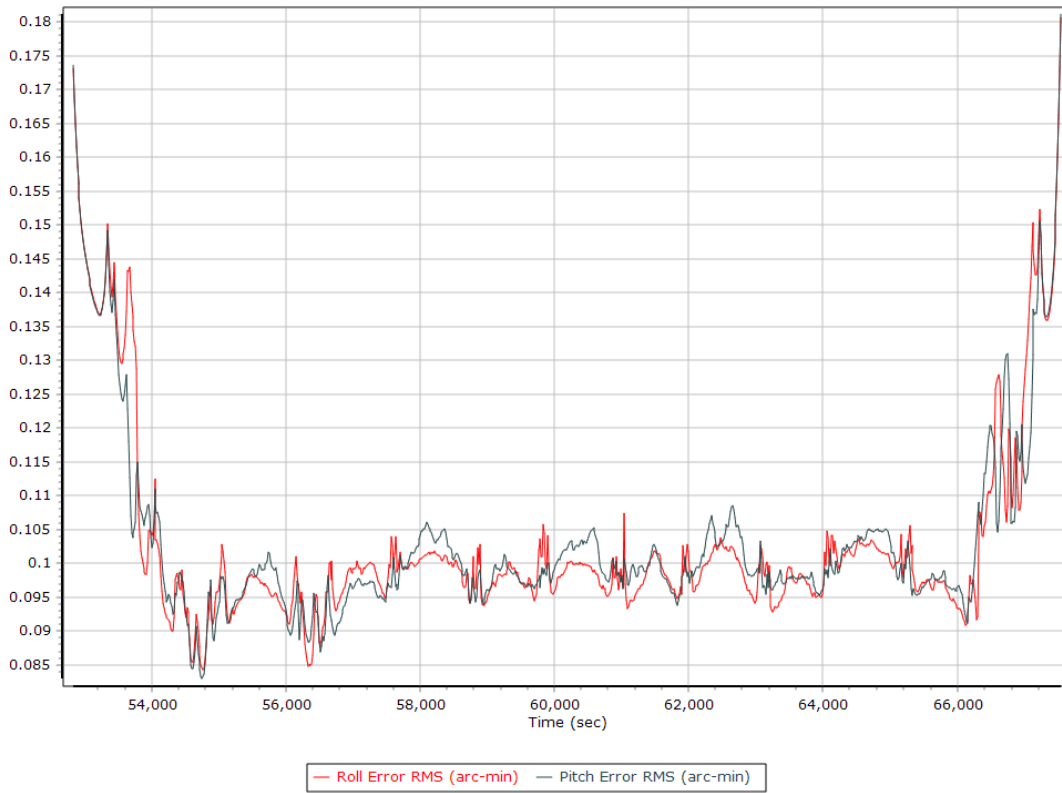
Position Error RMS (m)



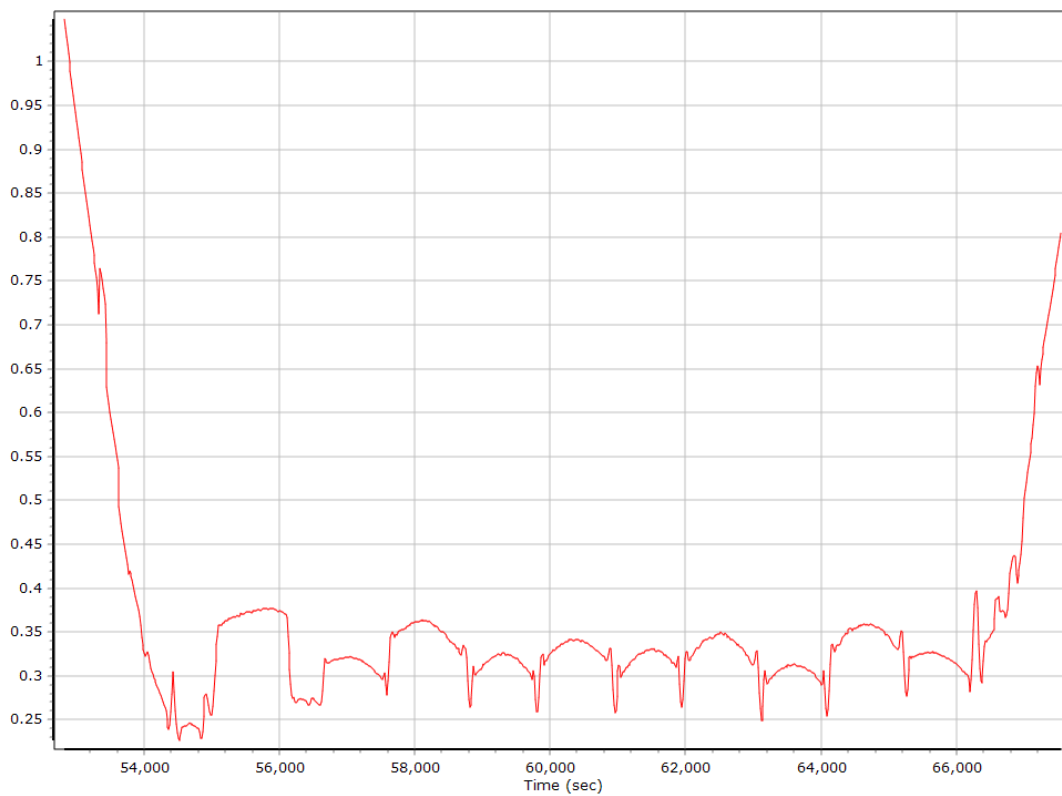
Velocity Error RMS (m/s)



Roll/Pitch Error RMS (arc-min)

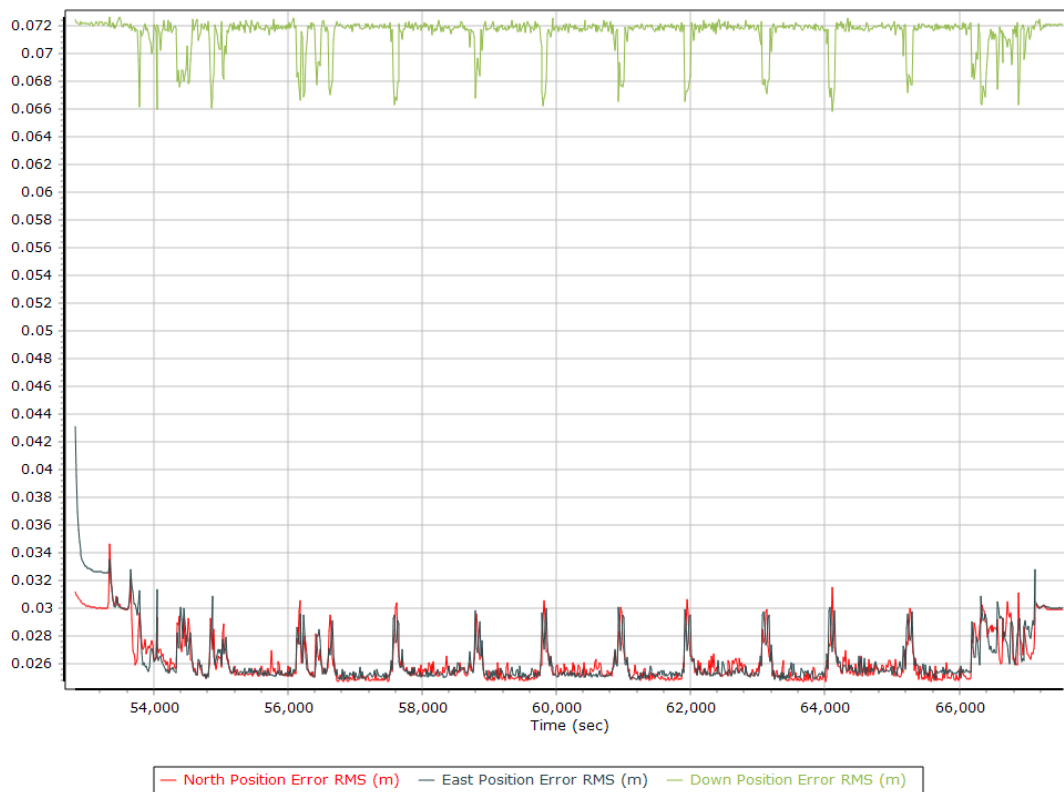


Heading Error RMS (arc-min)

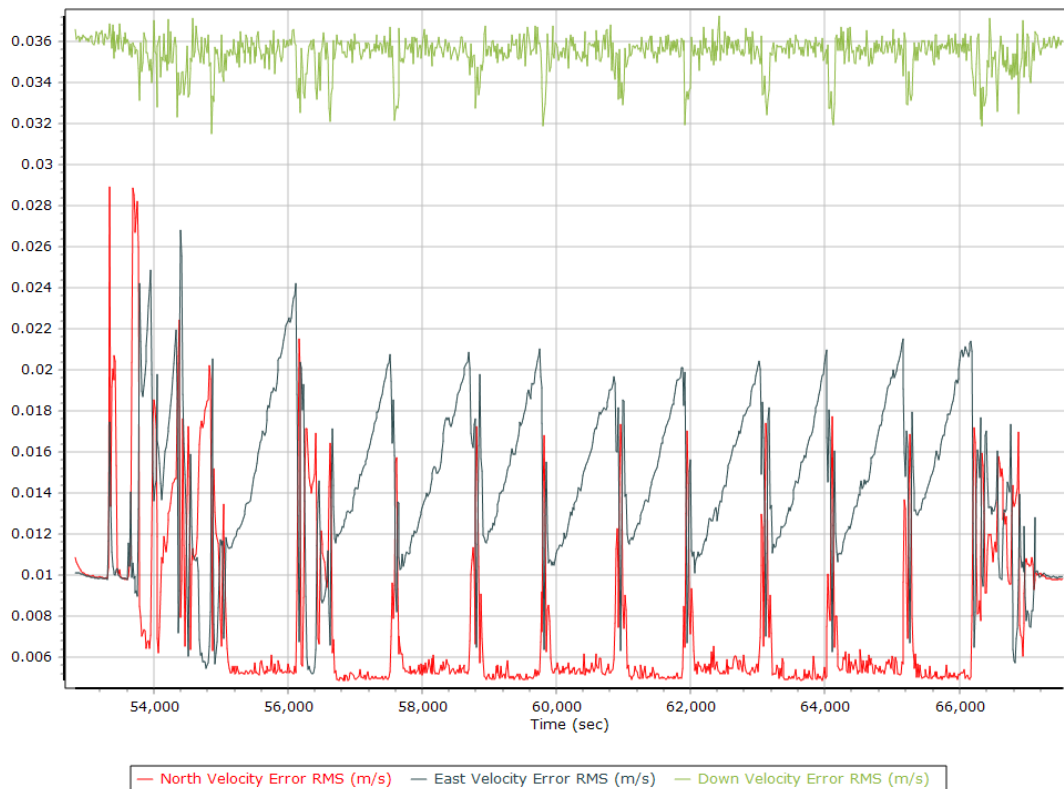


Forward Processed Performance Metrics

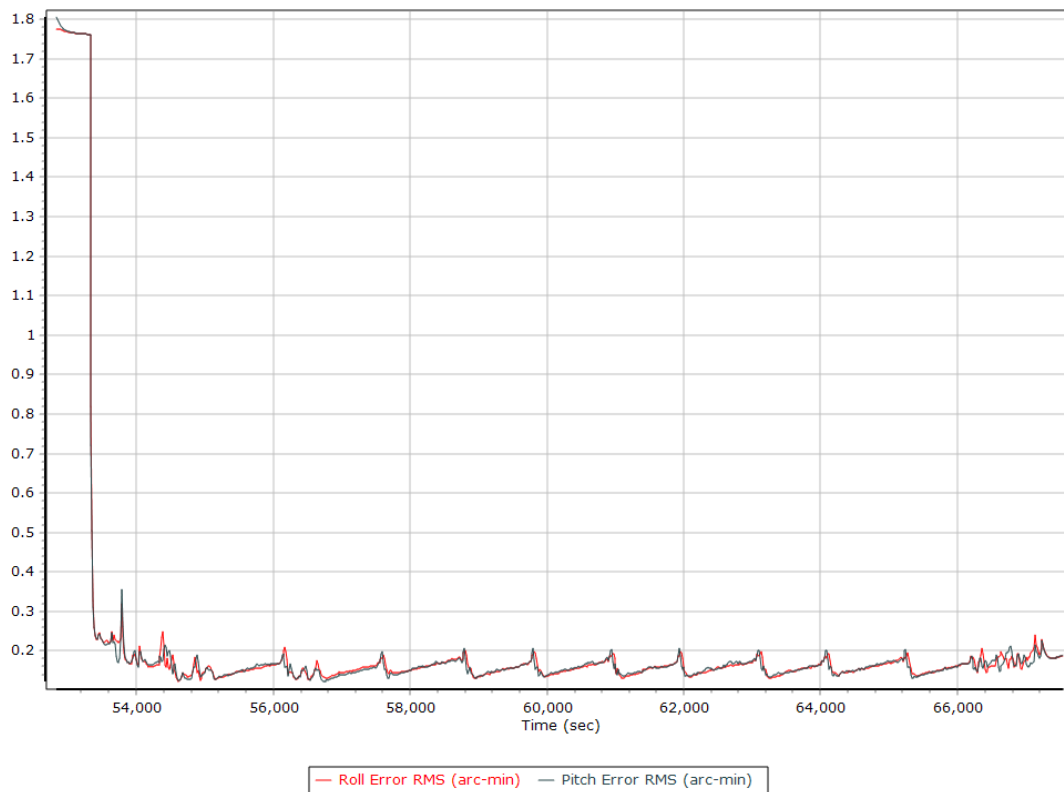
Position Error RMS (m)



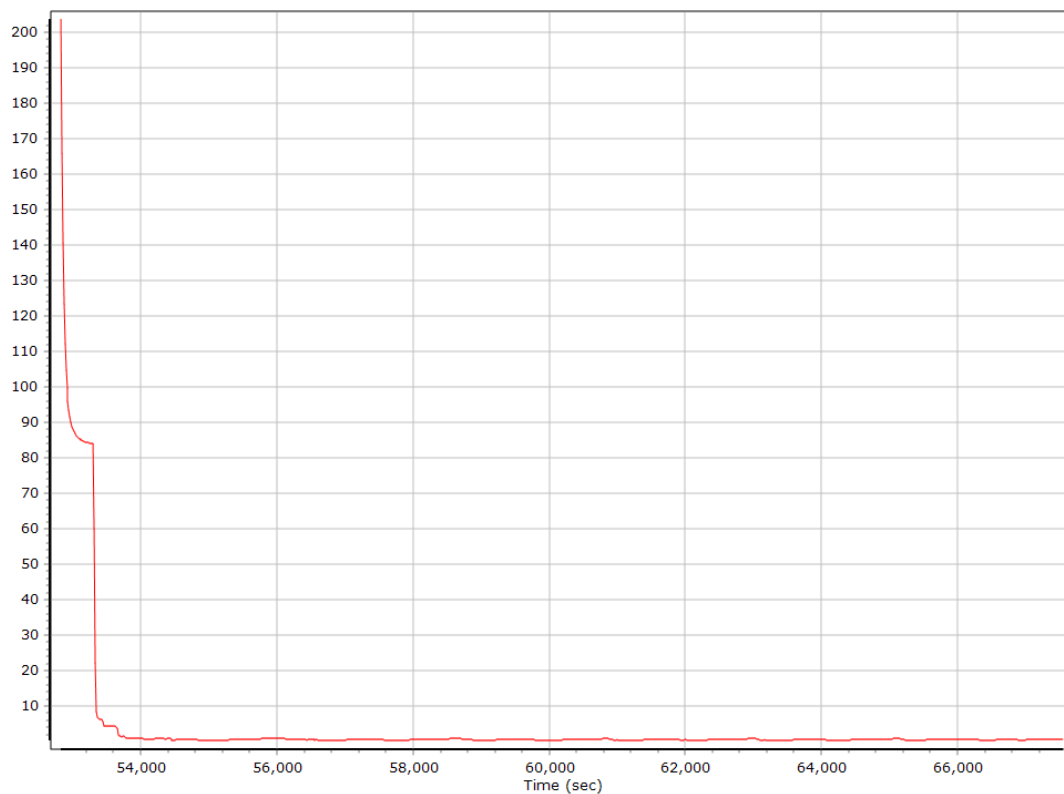
Velocity Error RMS (m/s)



Roll/Pitch Error RMS (arc-min)

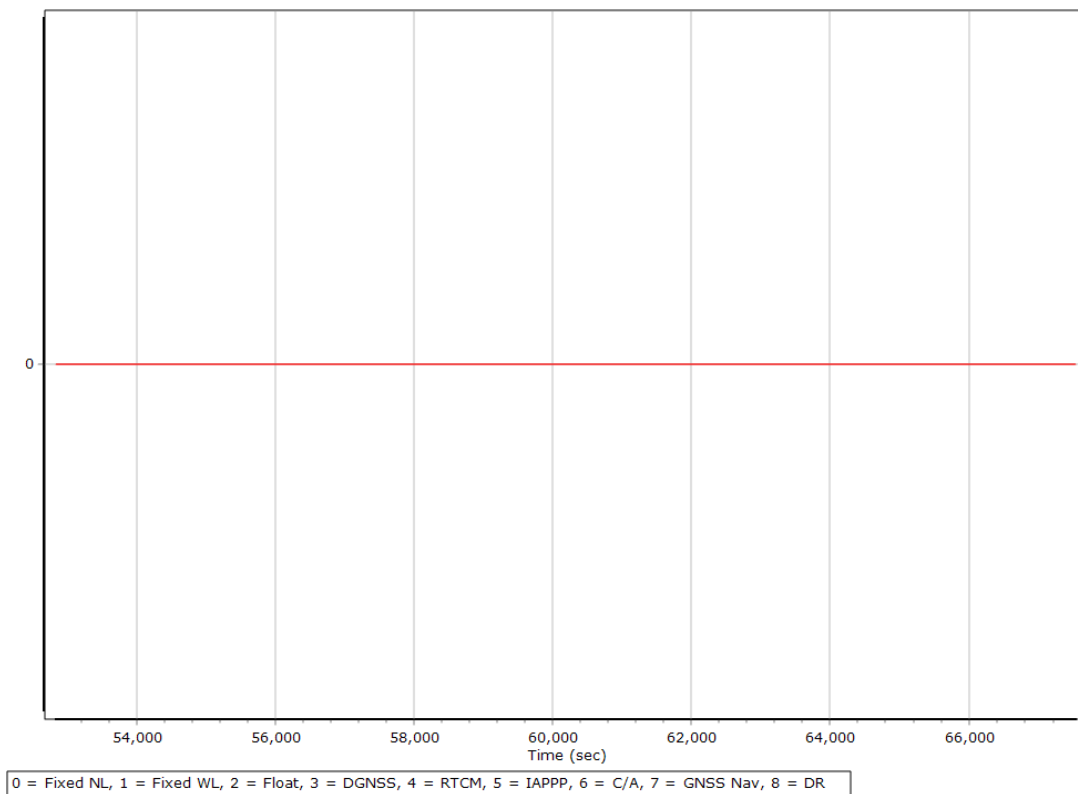


Heading Error RMS (arc-min)

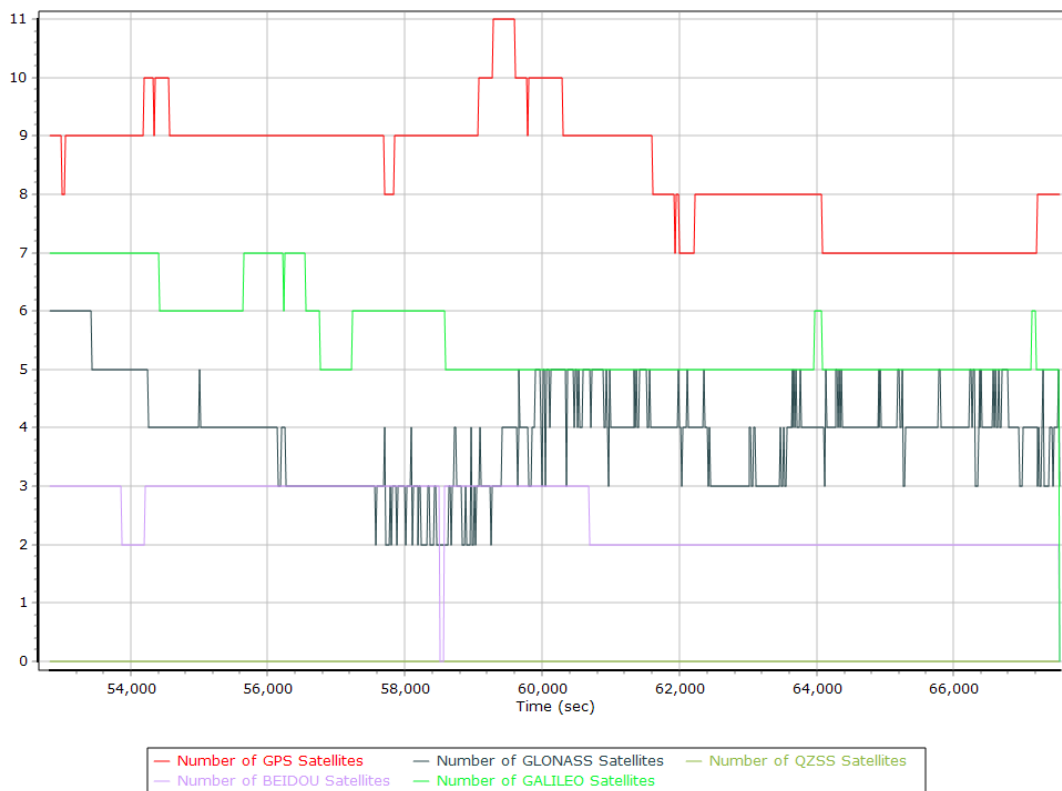


Forward Processed Solution Status

Processing Mode



Number of Satellites



Baseline Length

