

## General Information

### Mission Information

Project name	211010_B_5060428_nad2011_FINAL
Processing date	2021-10-15 14:31:09
Mission date	2021-10-10 20:14:31
Mission duration	03:24:52.000
Processing mode	IN-Fusion PP-RTX

### Rover Hardware Information

Product	POS AV 610 VER6 HW2.5-12
Serial number	S/N10633
IMU type	57
Receiver type	BD982
Antenna type	AV39

## Project File List

### Rover Data Files

File name	File type
20211010.641	POS Data
20211010.642	POS Data
20211010.643	POS Data
20211010.644	POS Data
20211010.645	POS Data
20211010.646	POS Data
20211010.647	POS Data
20211010.648	POS Data
20211010.649	POS Data
20211010.650	POS Data
20211010.651	POS Data
20211010.652	POS Data
20211010.653	POS Data
20211010.654	POS Data
20211010.655	POS Data
20211010.656	POS Data
20211010.657	POS Data
20211010.658	POS Data
20211010.659	POS Data
20211010.660	POS Data
20211010.661	POS Data
20211010.662	POS Data
20211010.663	POS Data
20211010.664	POS Data
20211010.665	POS Data
20211010.666	POS Data
20211010.667	POS Data

### Input Files

File Name	File Type
Ephm2830.21g	GLONASS Broadcast Ephemeris
Ephm2830.21n	GPS Broadcast Ephemeris

### Output Files

Filename	File type
sbet_211010_B_5060428_nad2011_FINAL.out	SBET Trajectory File

## Rover Data Summary

First raw data file	20211010.641		
Last raw data file	20211010.667		
Start GPS week	2179		
Start time	72870.329 (10/10/2021 20:14:30)		
End time	85163.330 (10/10/2021 23:39:23)		
Start of fine alignment	73150.448 (10/10/2021 20:19:10)		
Available subsystems	Primary GNSS, IMU		
POS Event Input	None		
Correction data	None		
<b>IMU Installation Lever Arms &amp; Mounting Angles</b>			
Reference to IMU lever arm (m)	0.000	0.000	0.000
Reference to IMU mounting angles (deg)	0.000	0.000	-90.000
Reference to Primary GNSS lever arm (m)	0.534	0.060	-1.199
Reference to Primary GNSS lever arm std dev (m)	-1.000		
Aircraft to Reference mounting angles (deg)	0.000	0.000	0.000

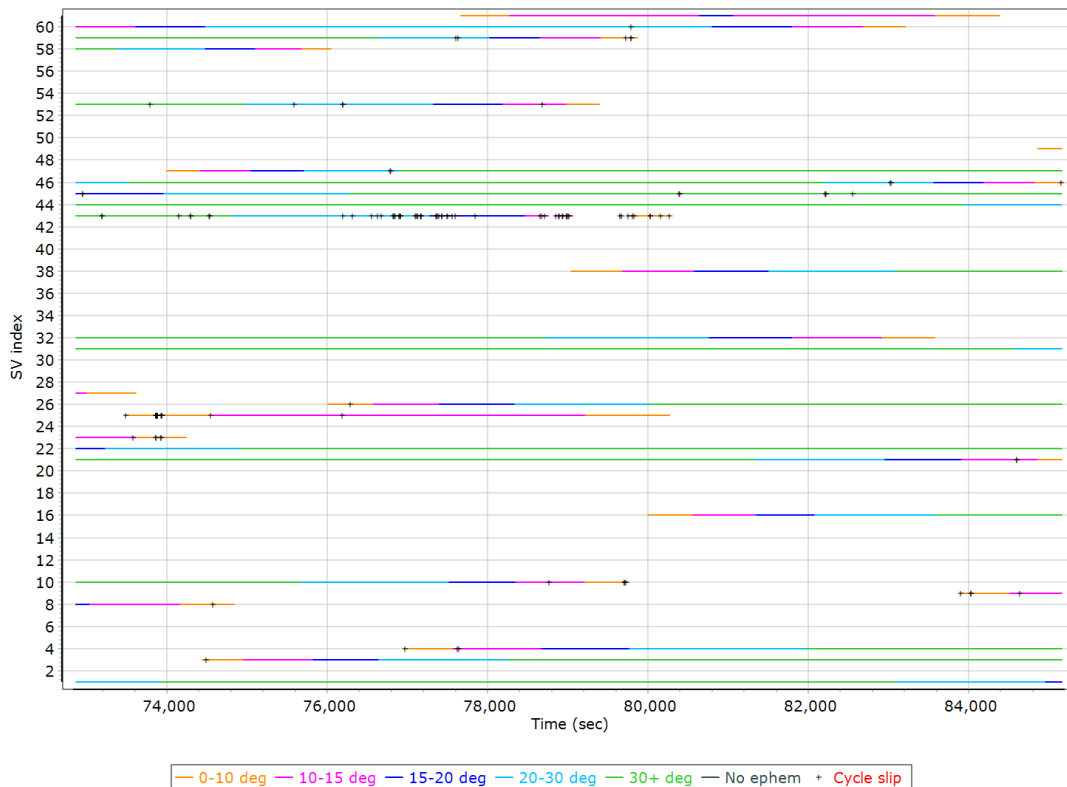
## Rover Data QC

### Raw IMU Import QC Summary

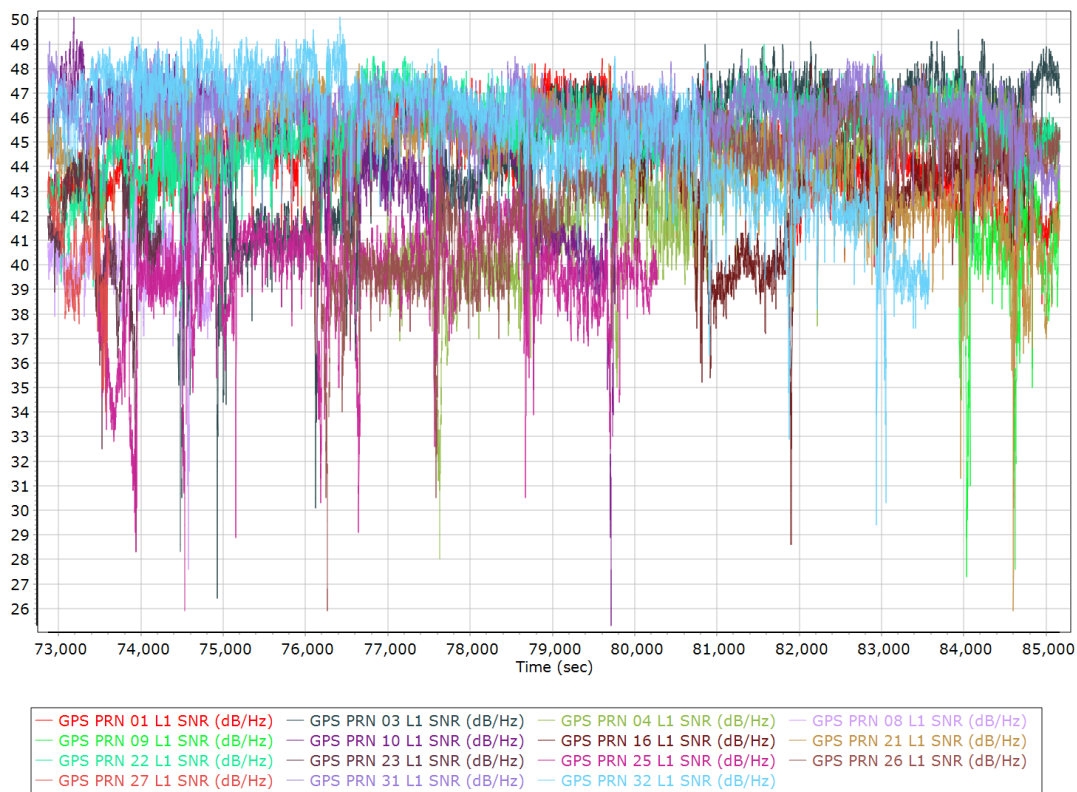
IMU data input file	imu_Mission 1.dat
IMU data check log file	imudt_211010_B_5060428_nad2011_FINAL.log
IMU Records Processed	2458057
Termination Status	Normal
IMU Anomalies	0

## Primary Observables & Satellite Data

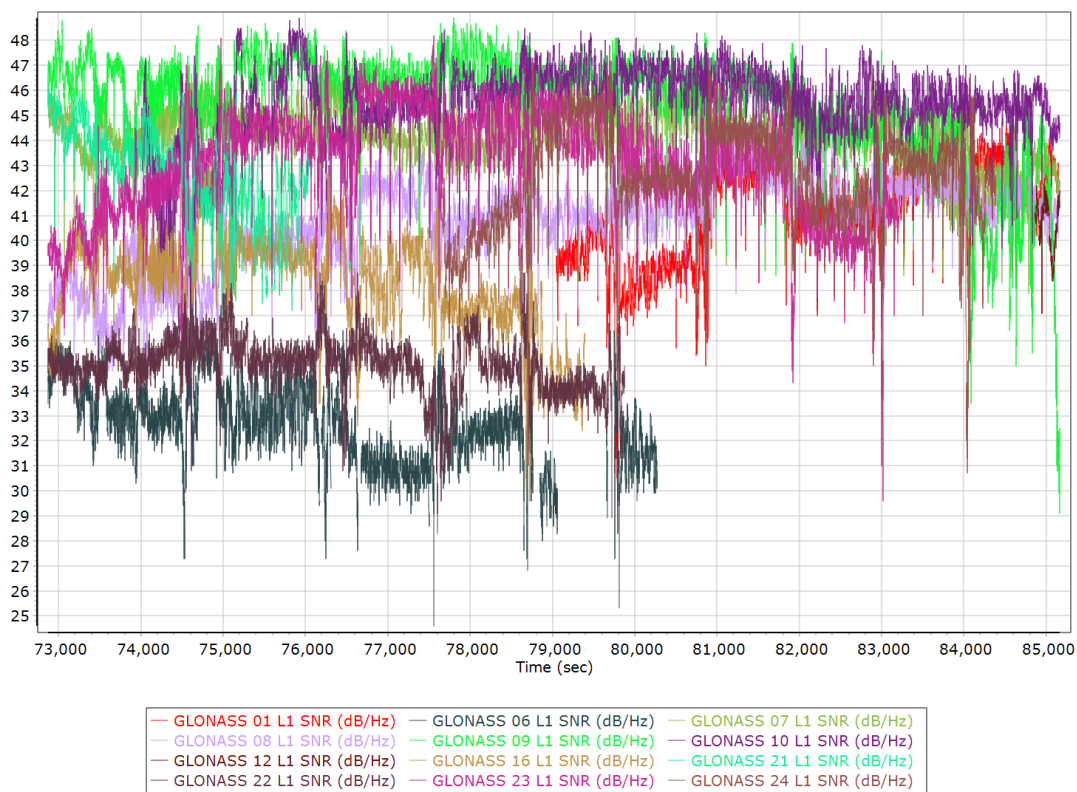
### GPS/GLONASS L1 Satellite Lock/Elevation



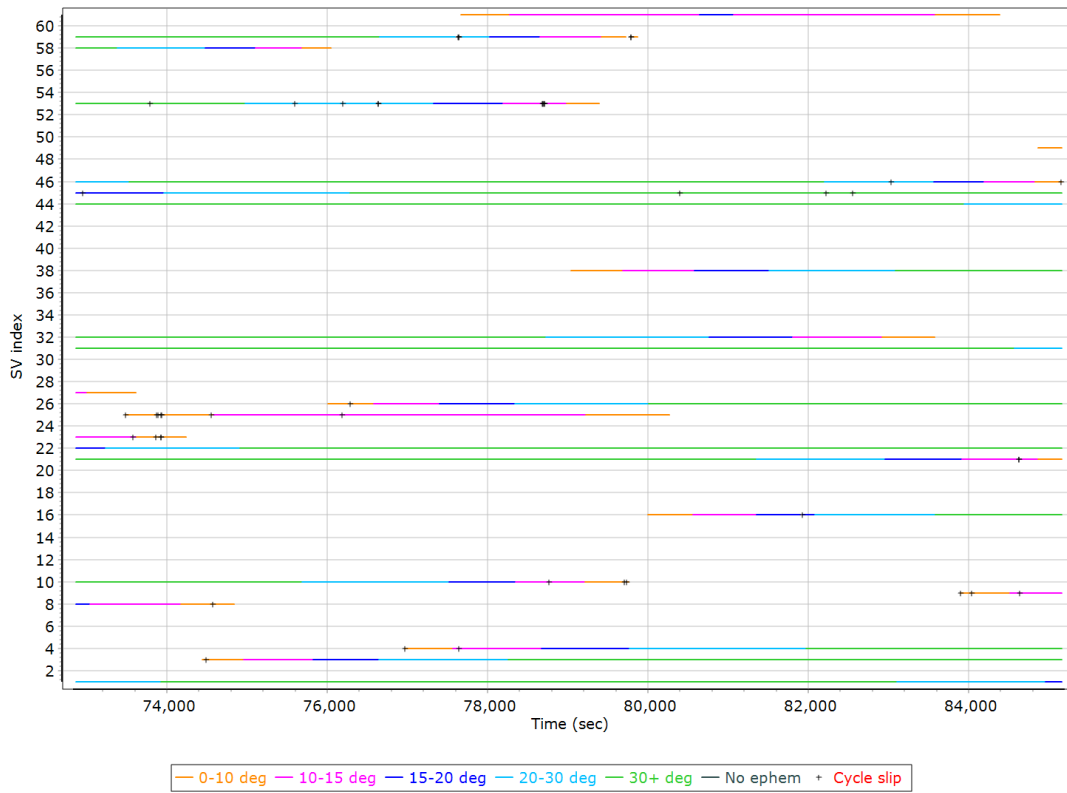
### GPS L1 SNR



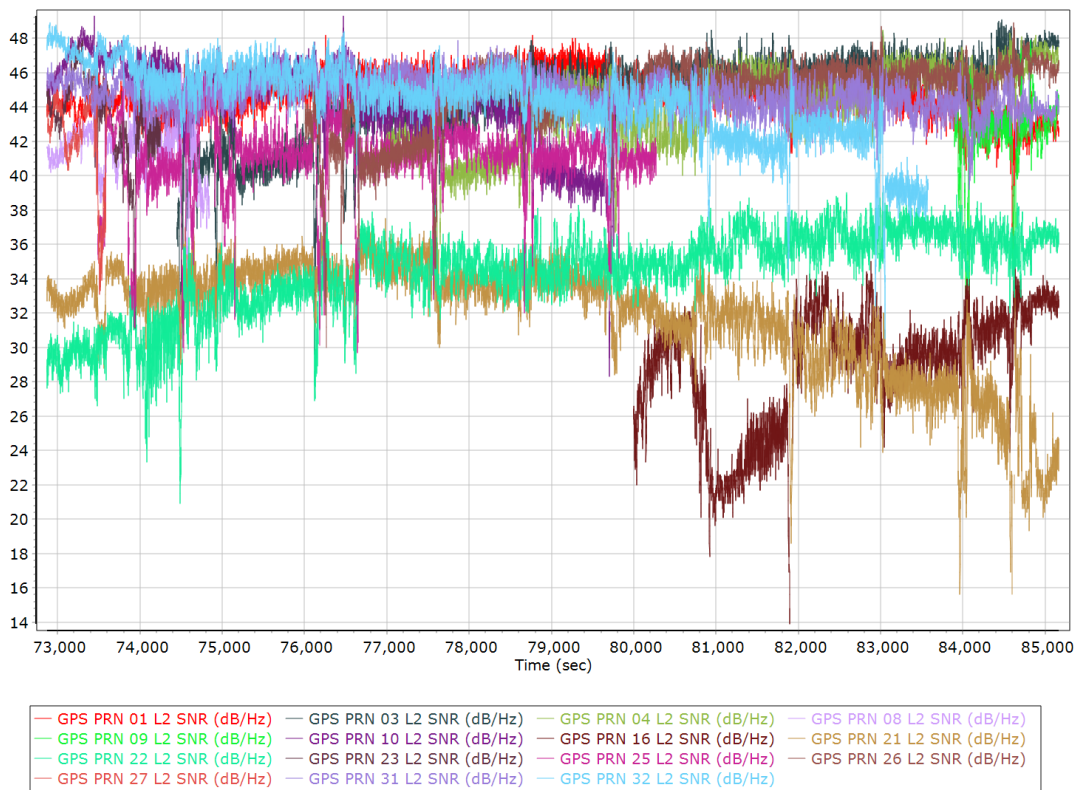
### GLONASS L1 SNR



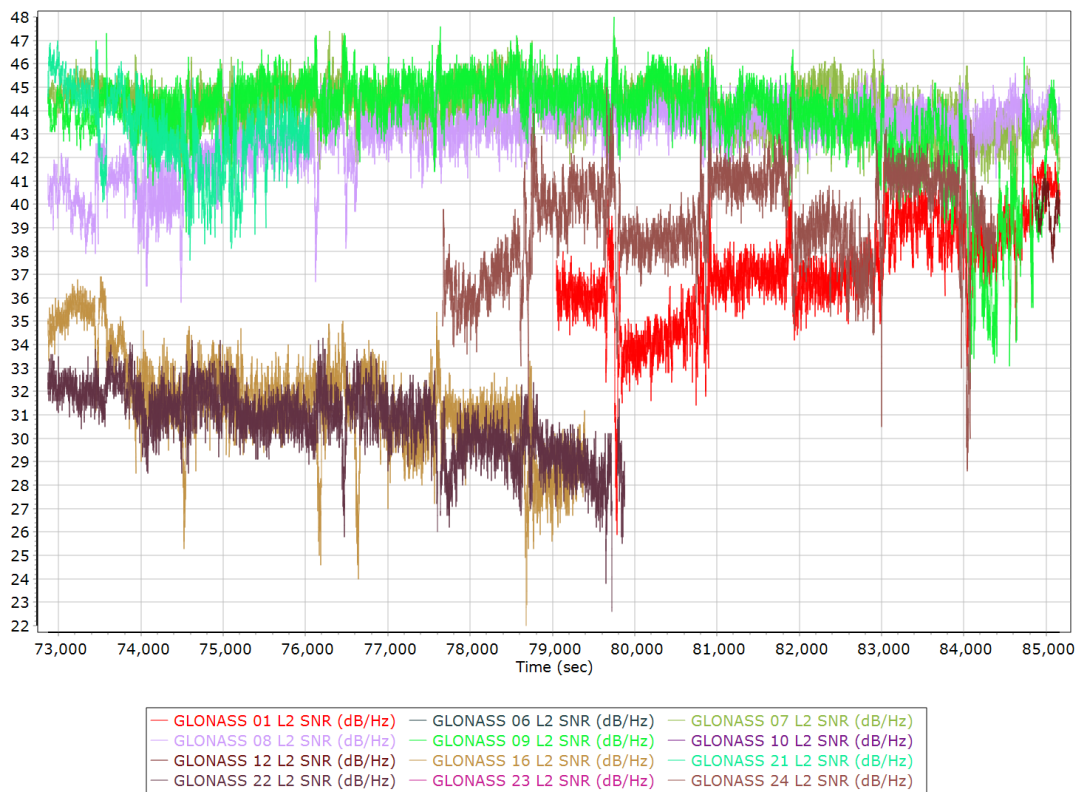
### GPS/GLONASS L2 Satellite Lock/Elevation



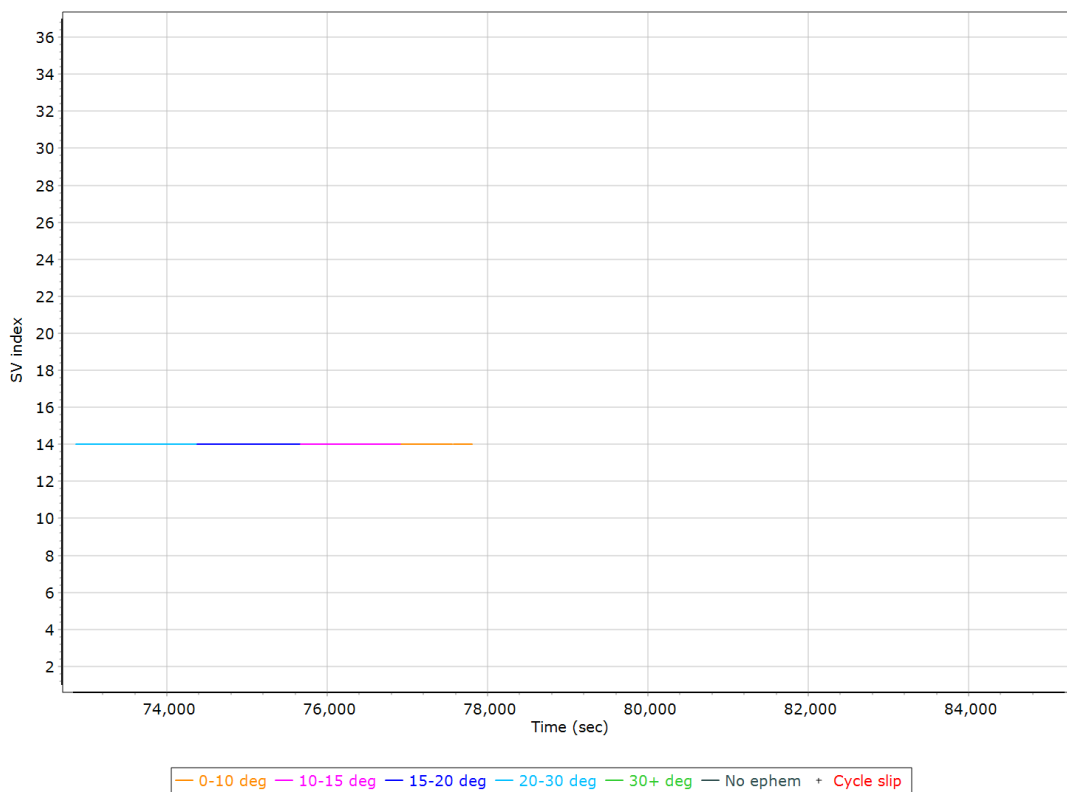
### GPS L2 SNR



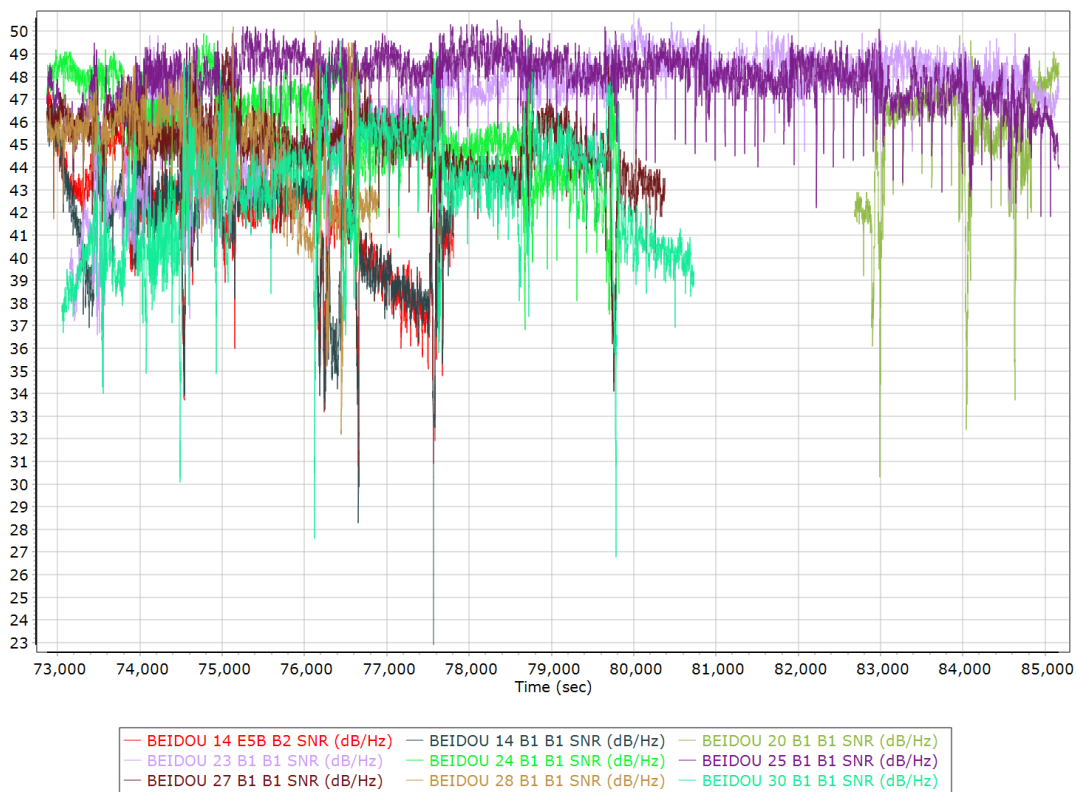
### GLONASS L2 SNR



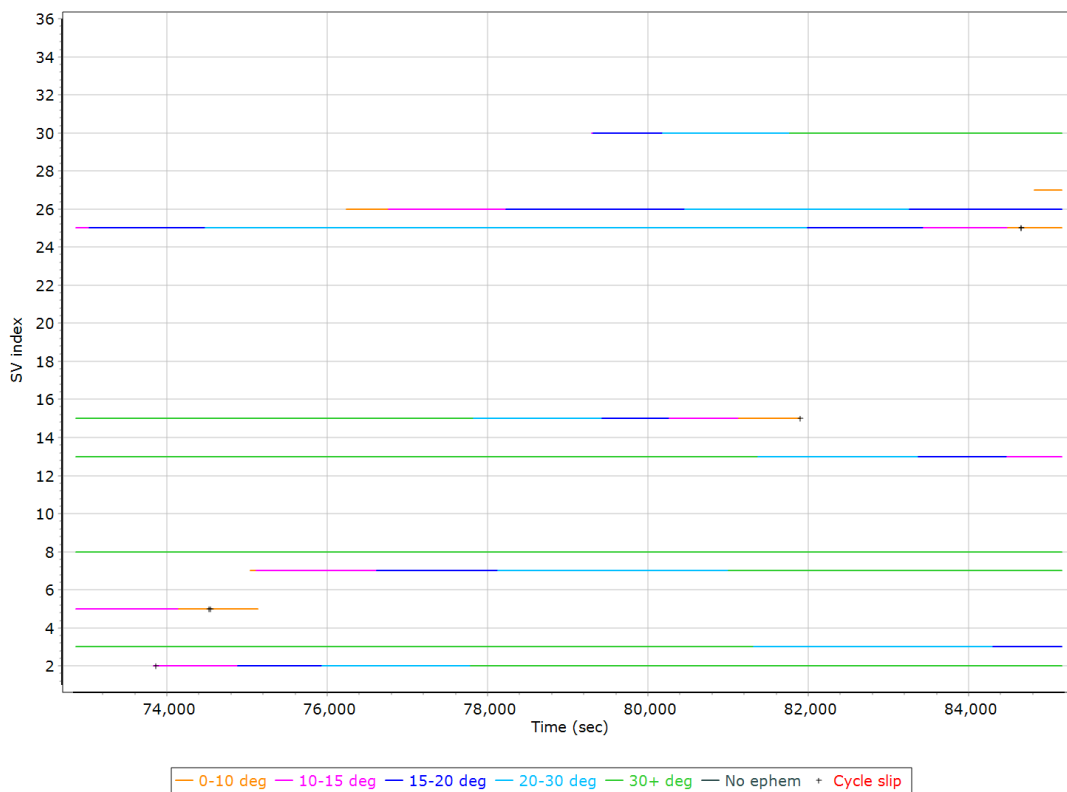
### BEIDOU Satellite Lock/Elevation



### BEIDOU SNR

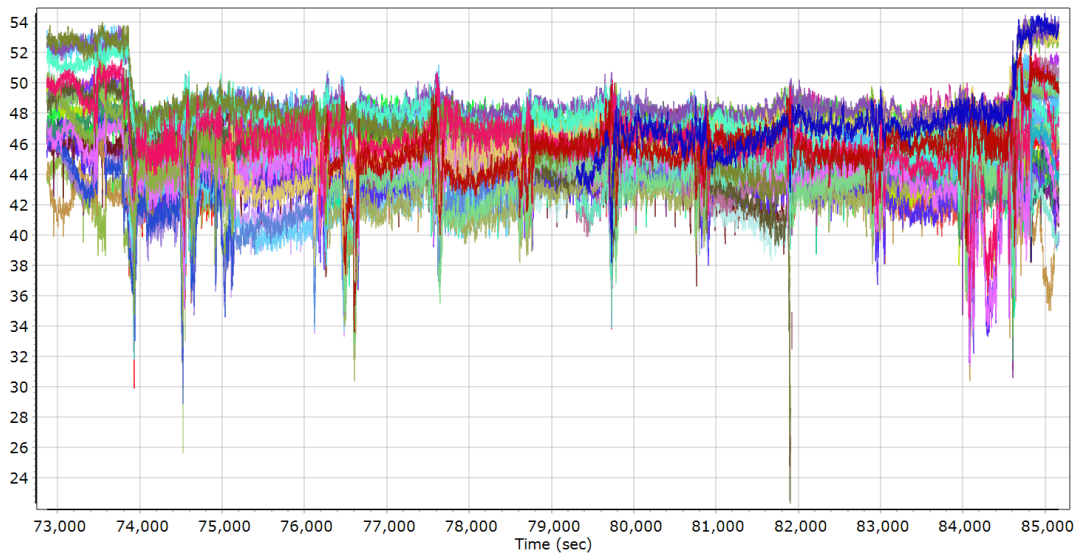


### GALILEO Satellite Lock/Elevation





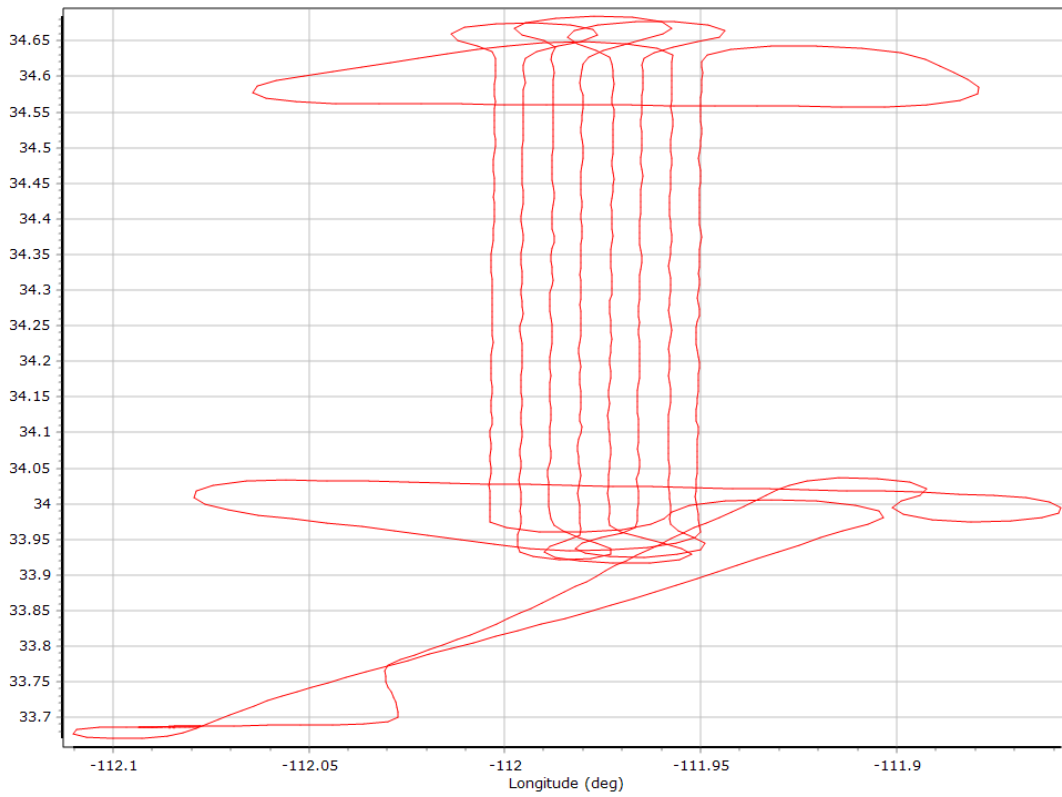
## GALILEO SNR



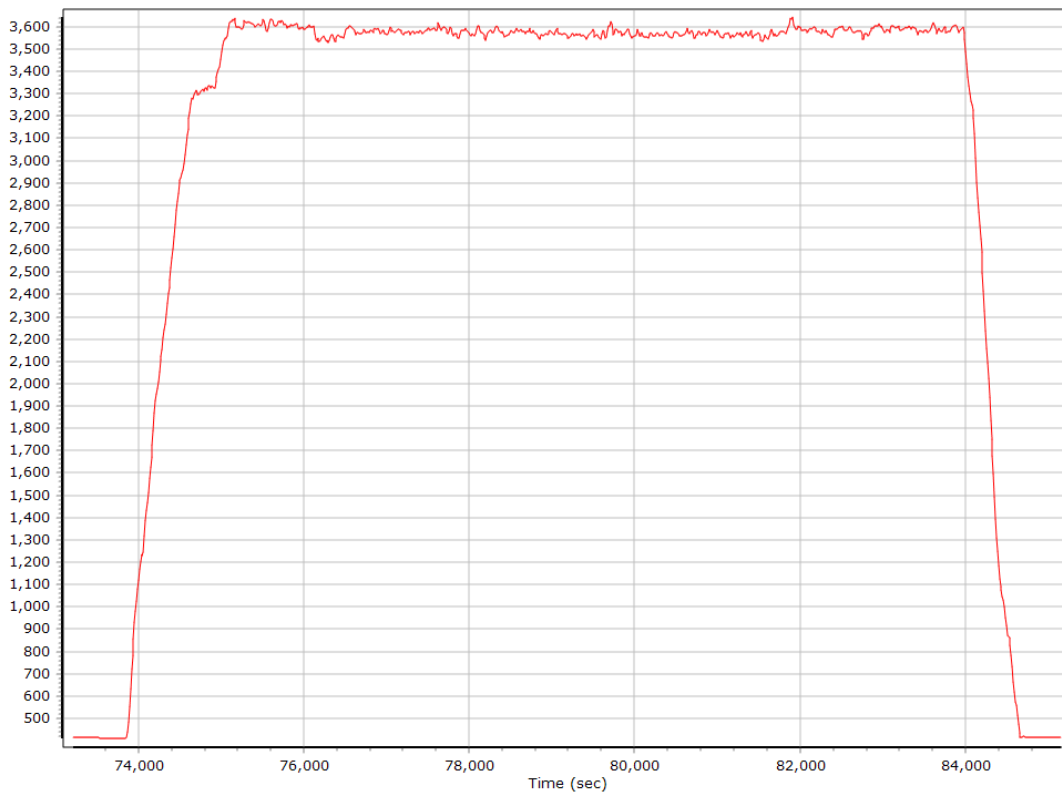
— GALILEO 02 L1 BOC_1_1_DP_MBOC SNR (dB/Hz)	— GALILEO 03 L1 BOC_1_1_DP_MBOC SNR (dB/Hz)
— GALILEO 05 L1 BOC_1_1_DP_MBOC SNR (dB/Hz)	— GALILEO 07 L1 BOC_1_1_DP_MBOC SNR (dB/Hz)
— GALILEO 08 L1 BOC_1_1_DP_MBOC SNR (dB/Hz)	— GALILEO 13 L1 BOC_1_1_DP_MBOC SNR (dB/Hz)
— GALILEO 15 L1 BOC_1_1_DP_MBOC SNR (dB/Hz)	— GALILEO 25 L1 BOC_1_1_DP_MBOC SNR (dB/Hz)
— GALILEO 26 L1 BOC_1_1_DP_MBOC SNR (dB/Hz)	— GALILEO 27 L1 BOC_1_1_DP_MBOC SNR (dB/Hz)
— GALILEO 30 L1 BOC_1_1_DP_MBOC SNR (dB/Hz)	— GALILEO 02 L5E5A BPSK10_PD SNR (dB/Hz)
— GALILEO 03 L5E5A BPSK10_PD SNR (dB/Hz)	— GALILEO 05 L5E5A BPSK10_PD SNR (dB/Hz)
— GALILEO 07 L5E5A BPSK10_PD SNR (dB/Hz)	— GALILEO 08 L5E5A BPSK10_PD SNR (dB/Hz)
— GALILEO 13 L5E5A BPSK10_PD SNR (dB/Hz)	— GALILEO 15 L5E5A BPSK10_PD SNR (dB/Hz)
— GALILEO 25 L5E5A BPSK10_PD SNR (dB/Hz)	— GALILEO 26 L5E5A BPSK10_PD SNR (dB/Hz)

## Smoothed Trajectory Information

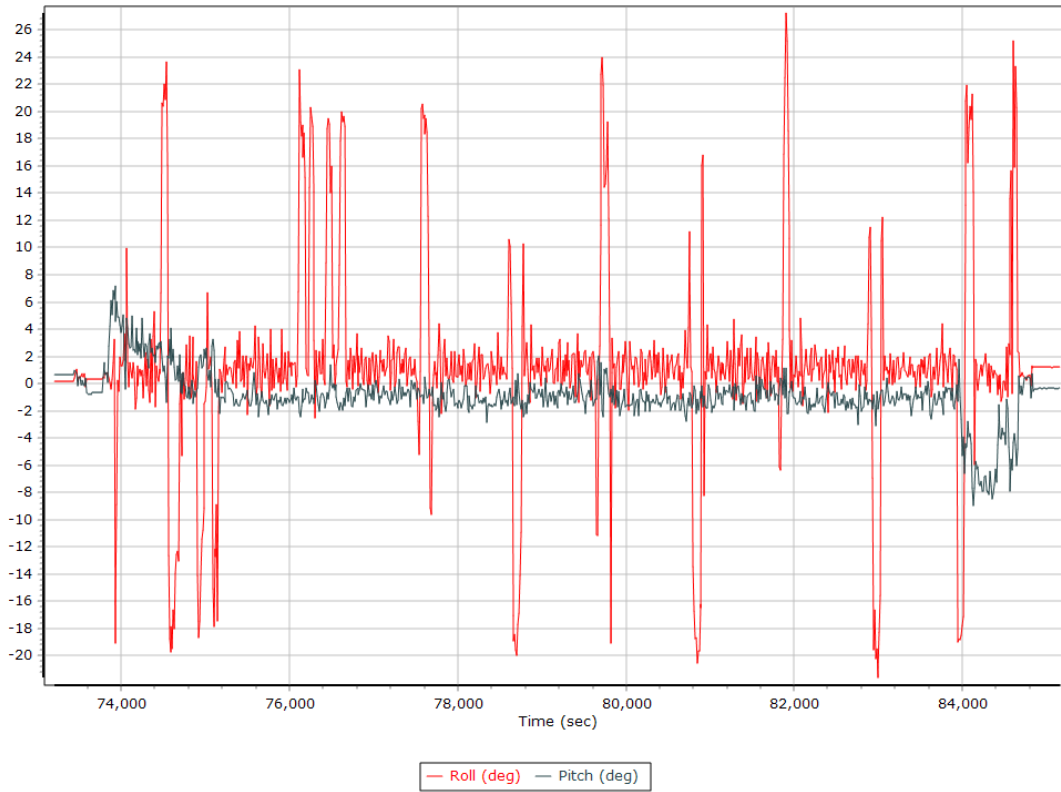
### Top View



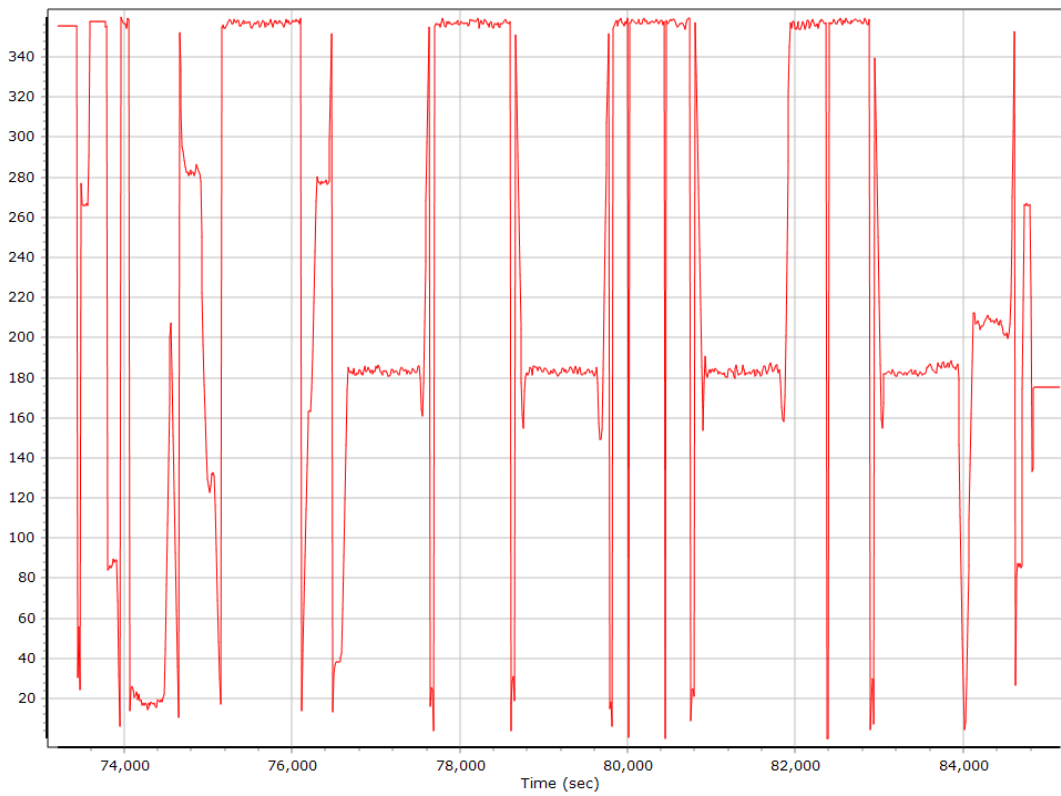
### Altitude



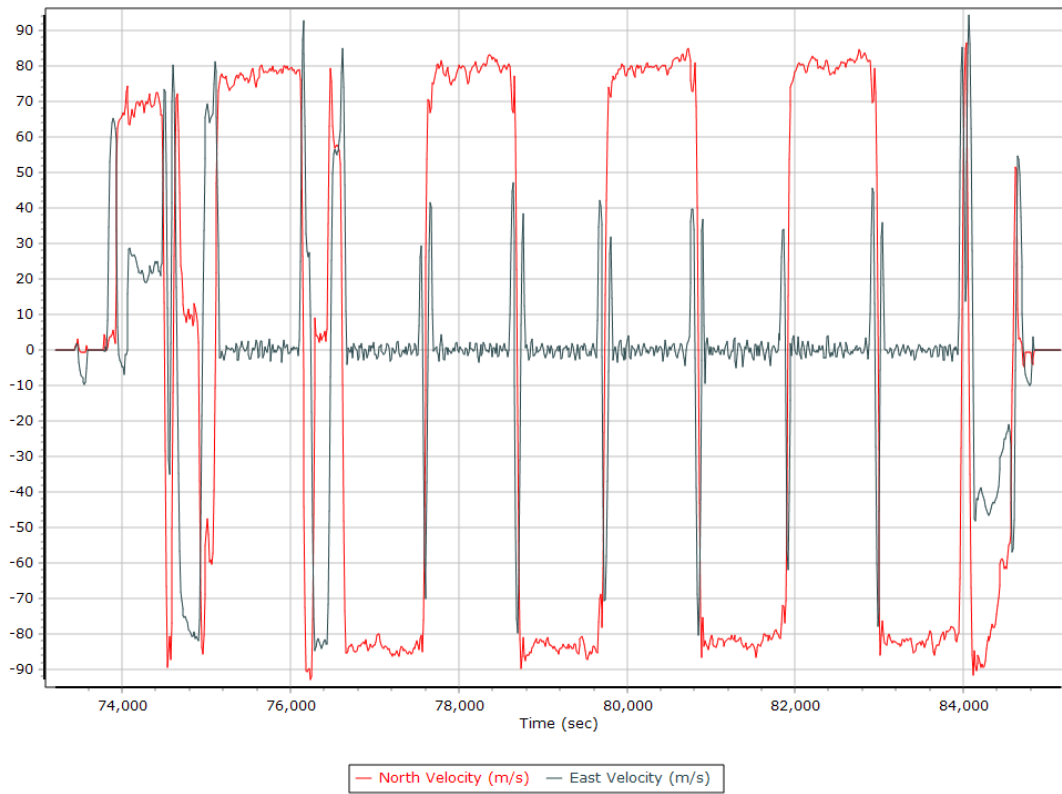
## Roll/Pitch



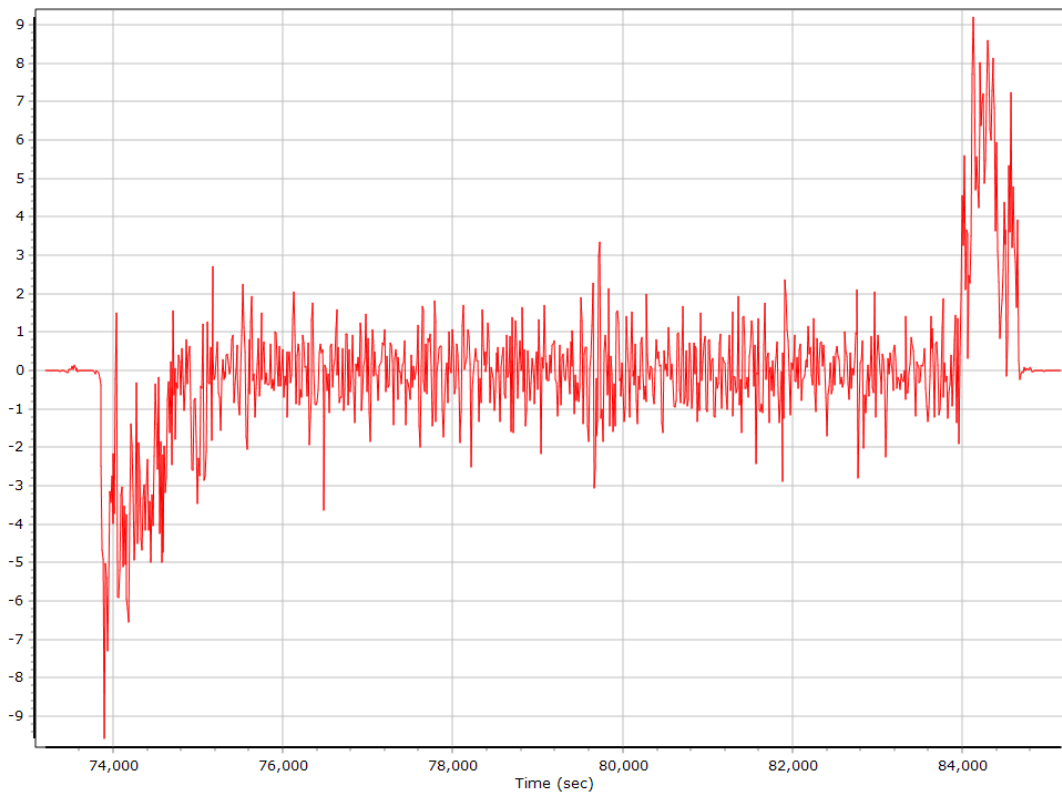
## Heading



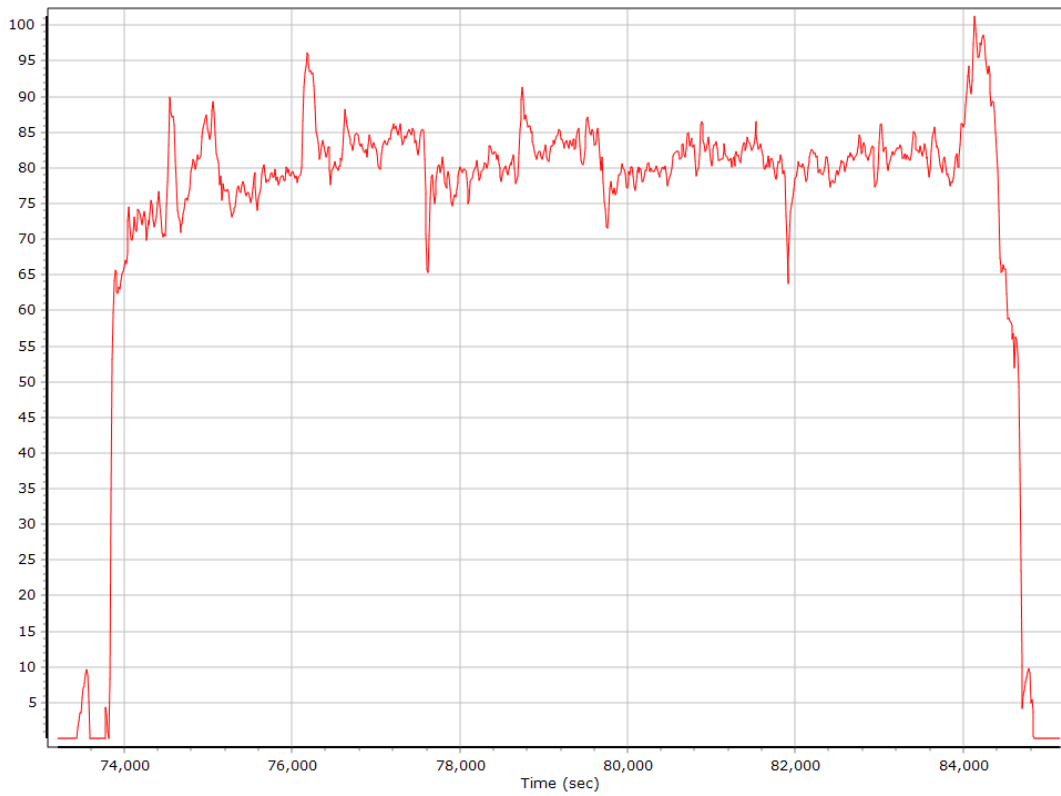
## North/East Velocity



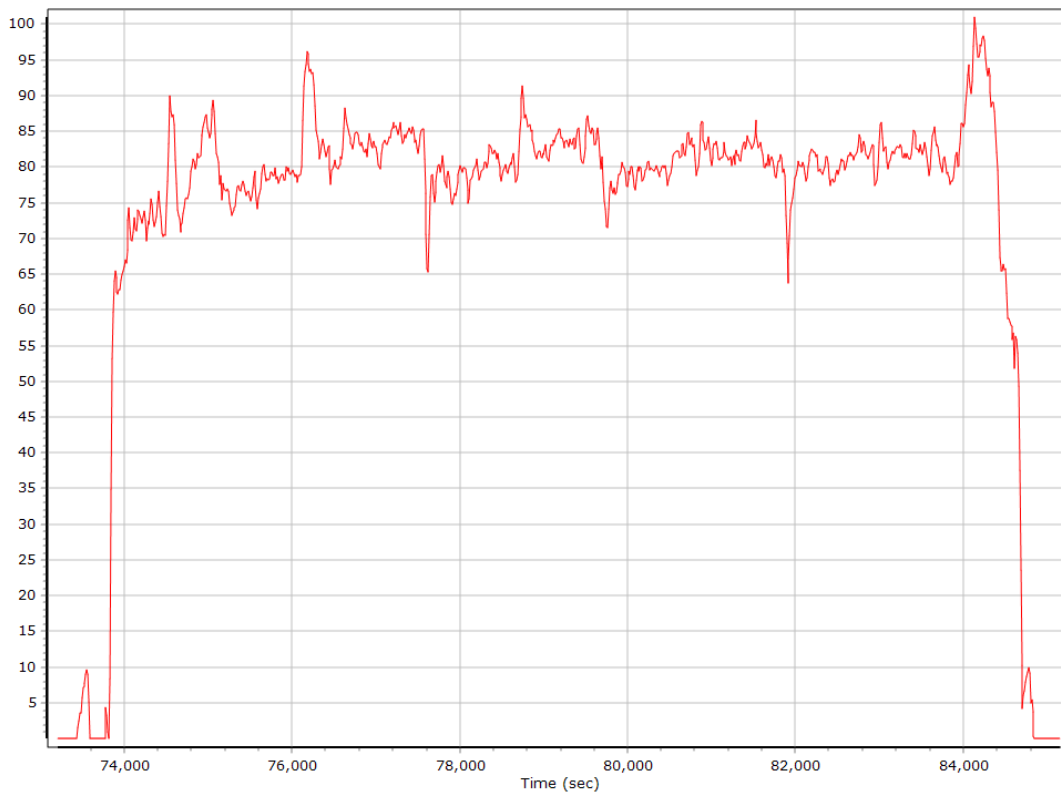
## Down Velocity



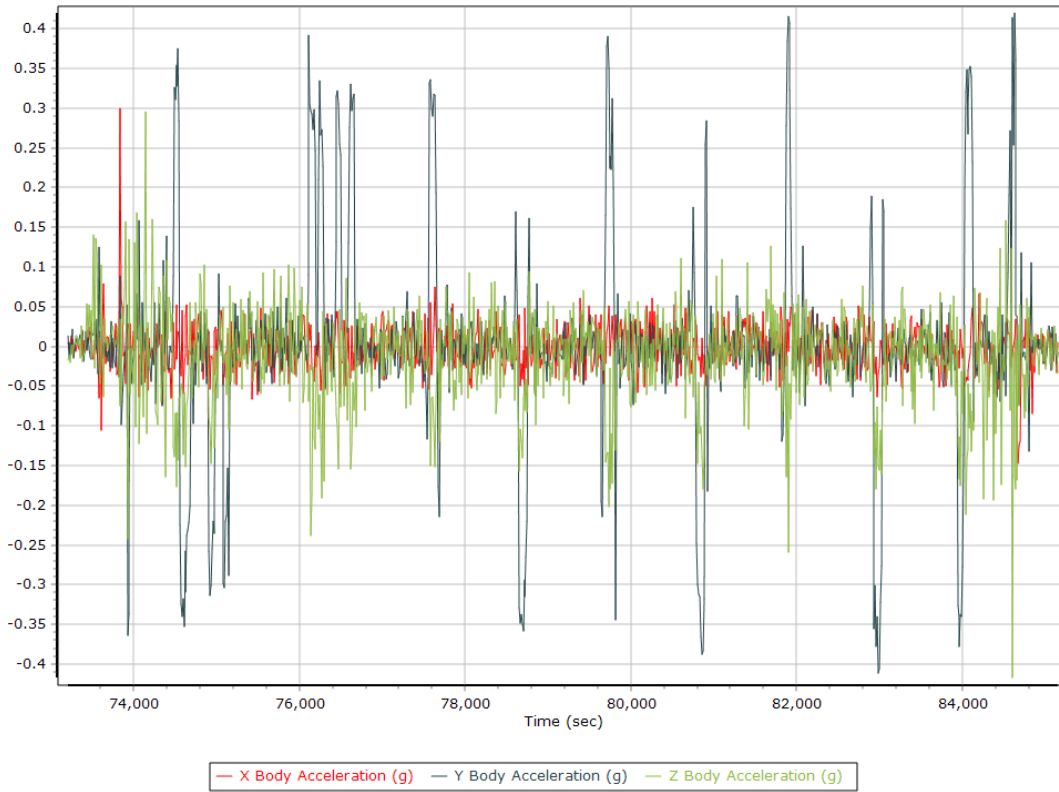
## Total Speed



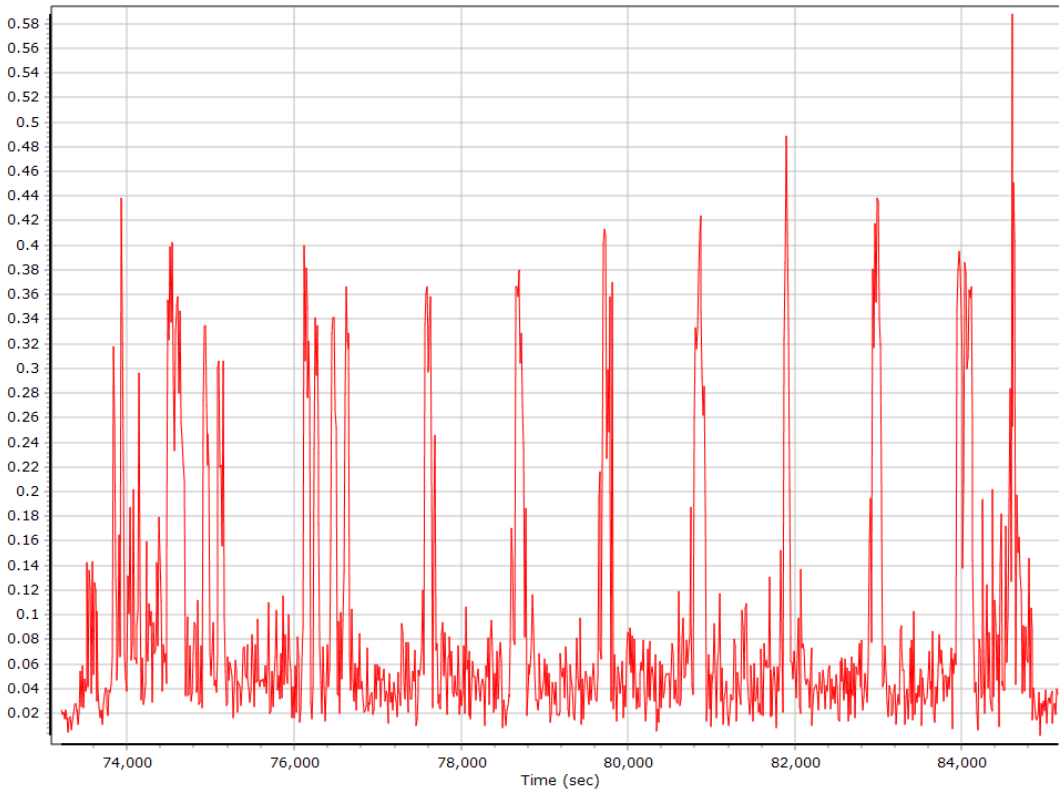
## Ground Speed



## Body Acceleration



## Total Body Acceleration

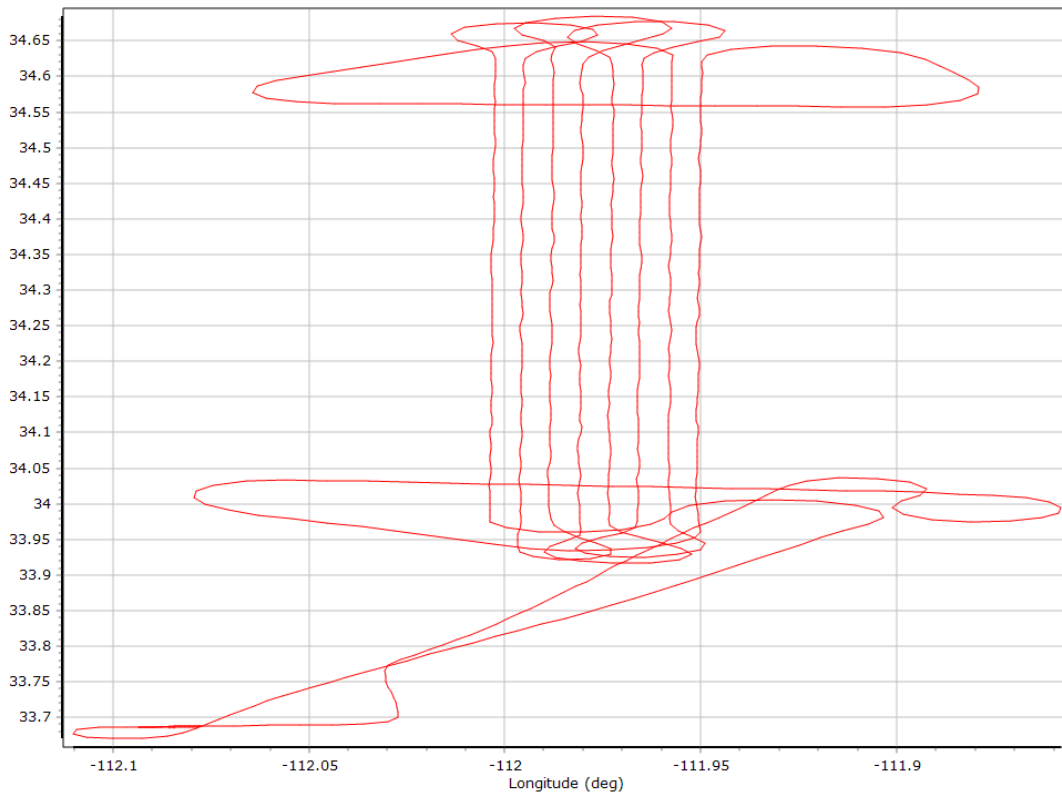


## Body Angular Rate

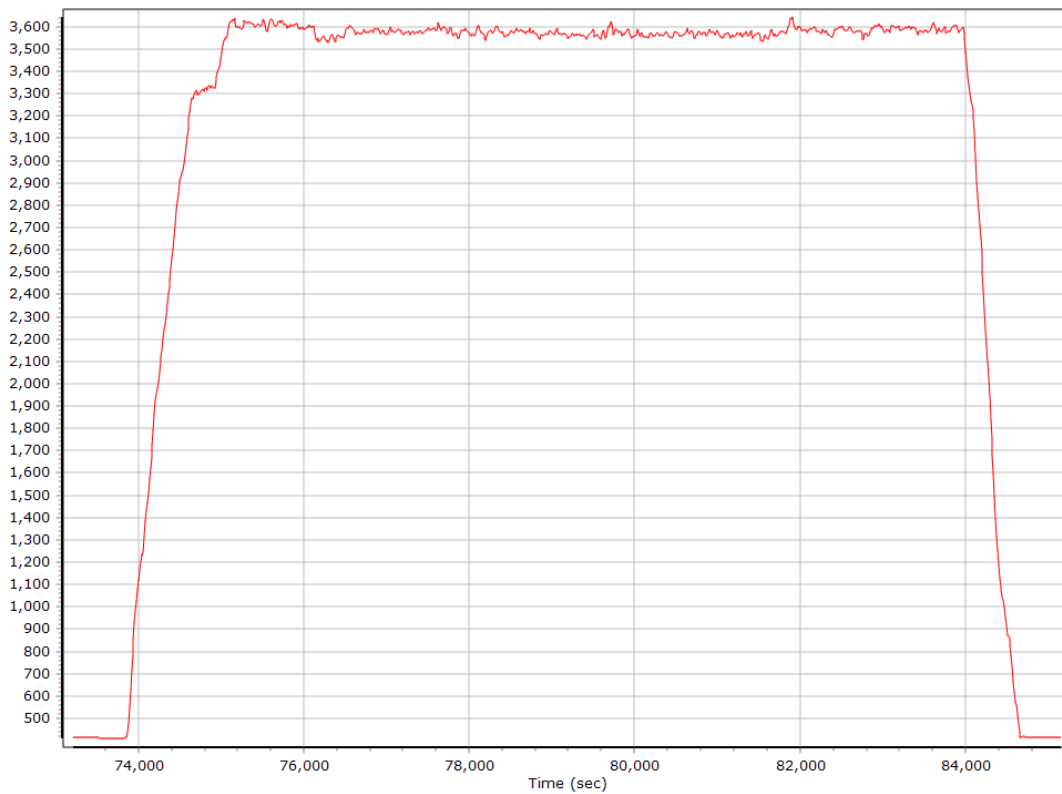


## Forward Processed Trajectory Information

### Top View

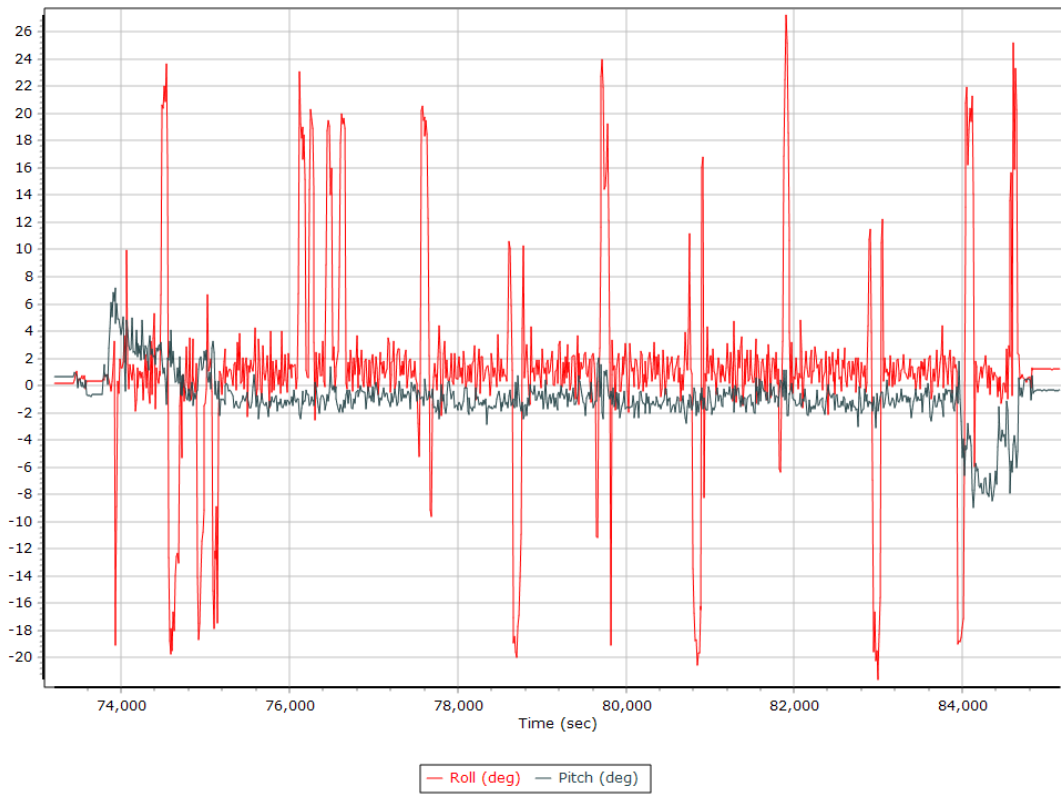


### Altitude

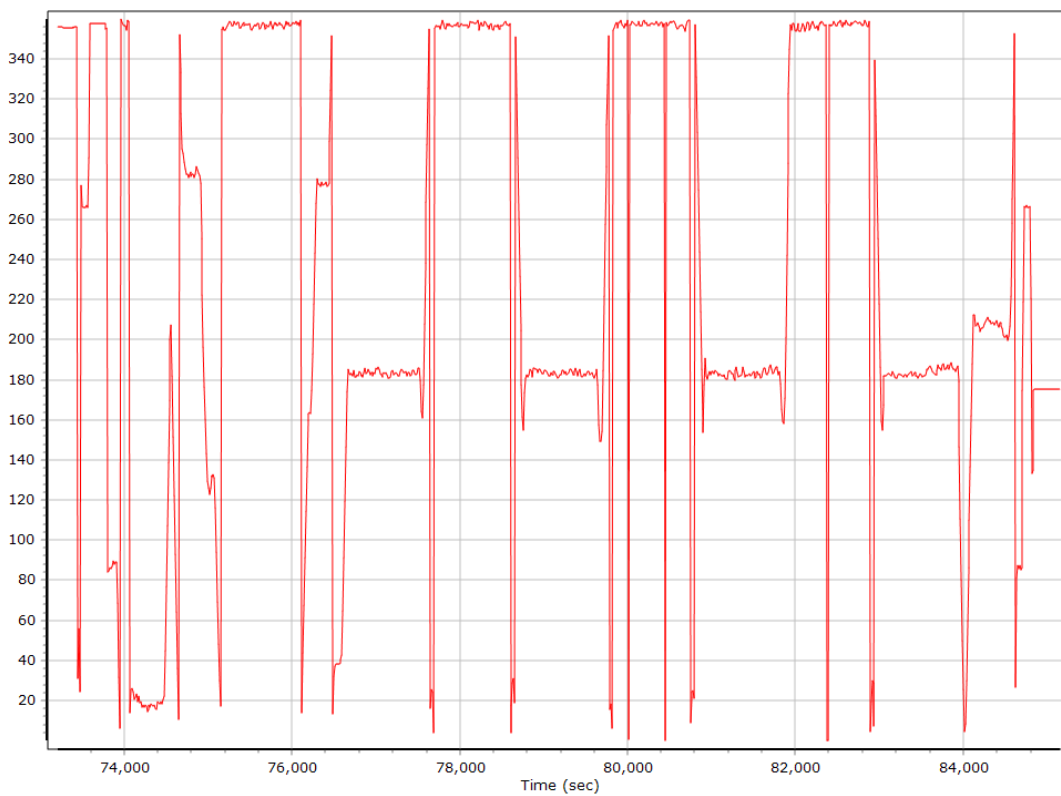




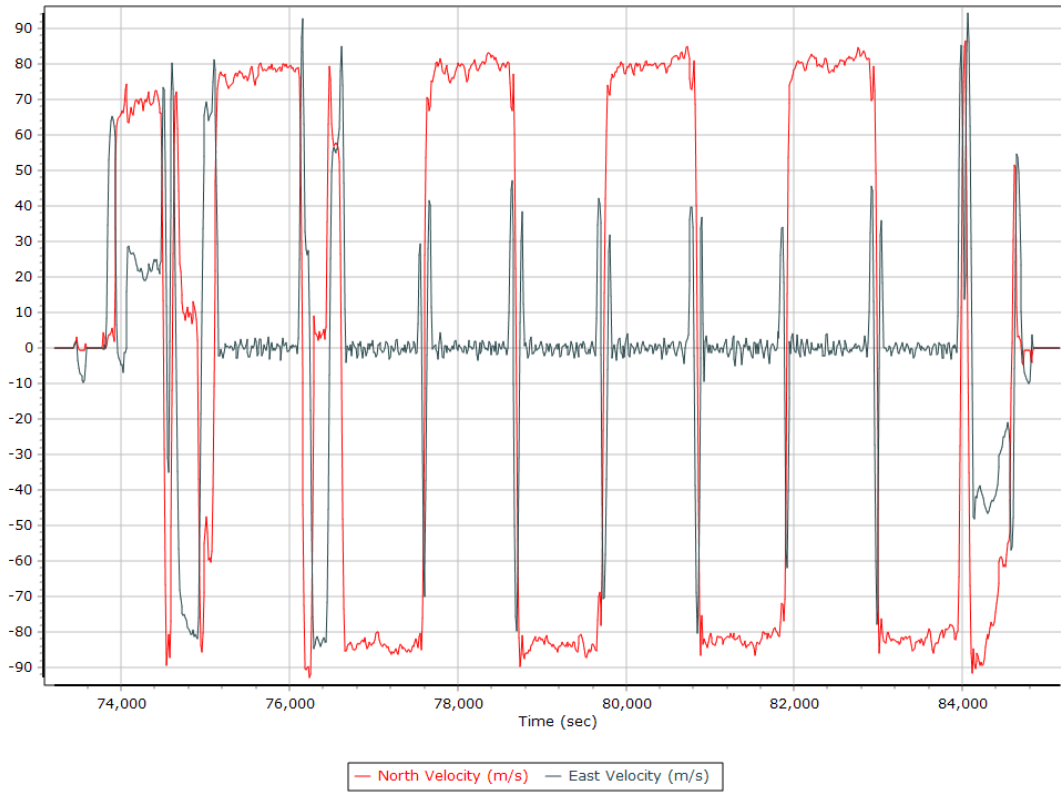
## Roll/Pitch



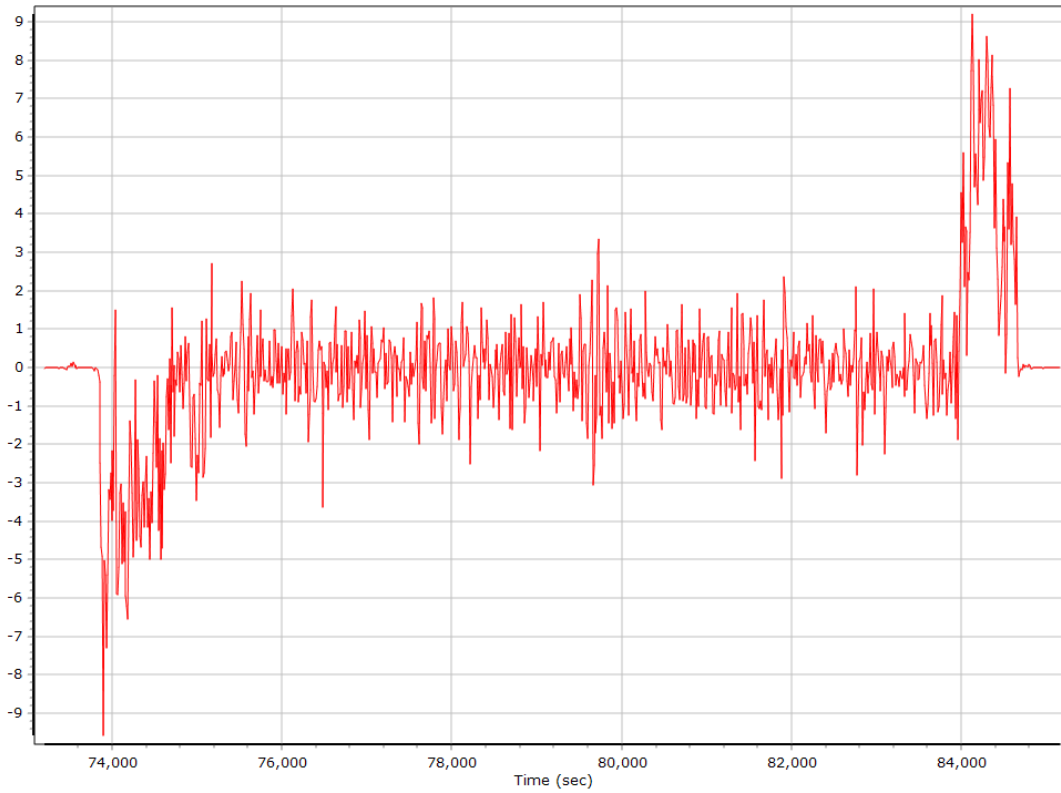
## Heading



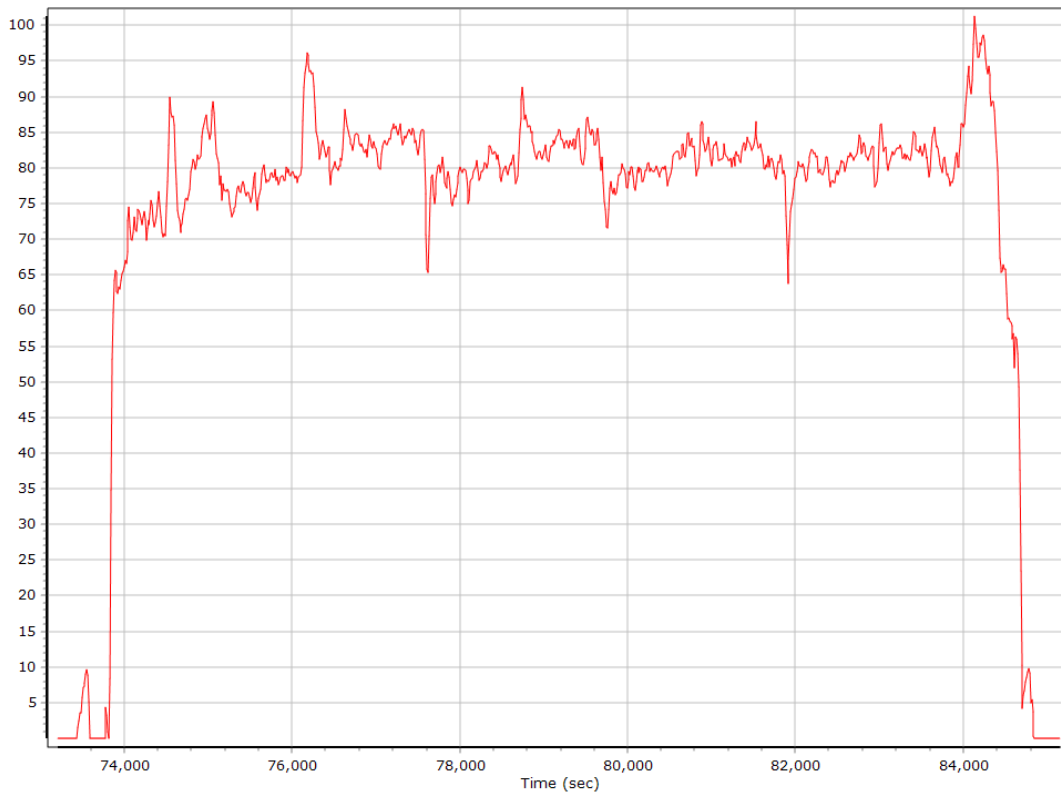
## North/East Velocity



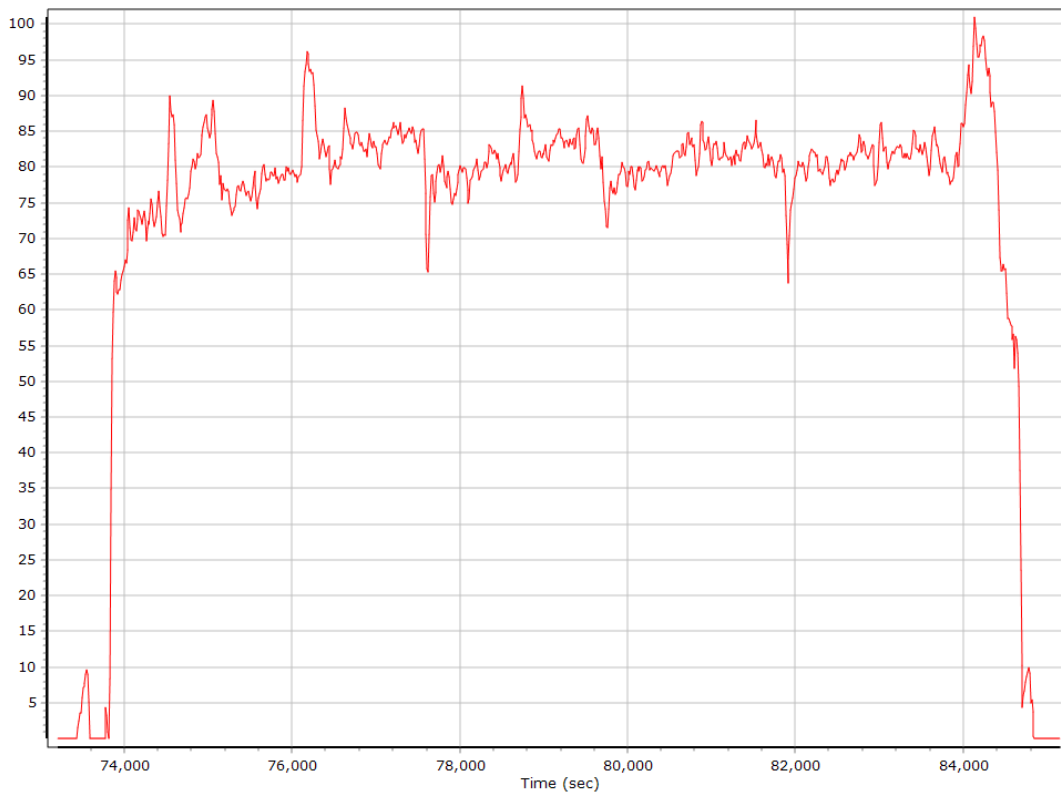
## Down Velocity



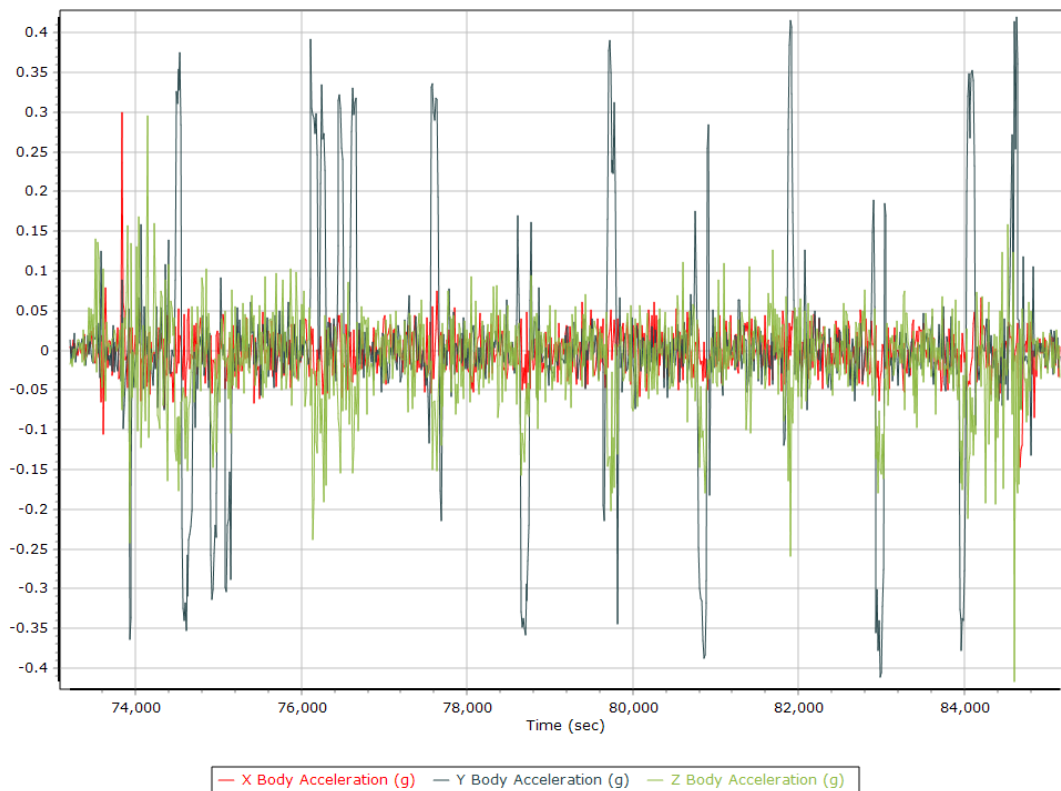
## Total Speed



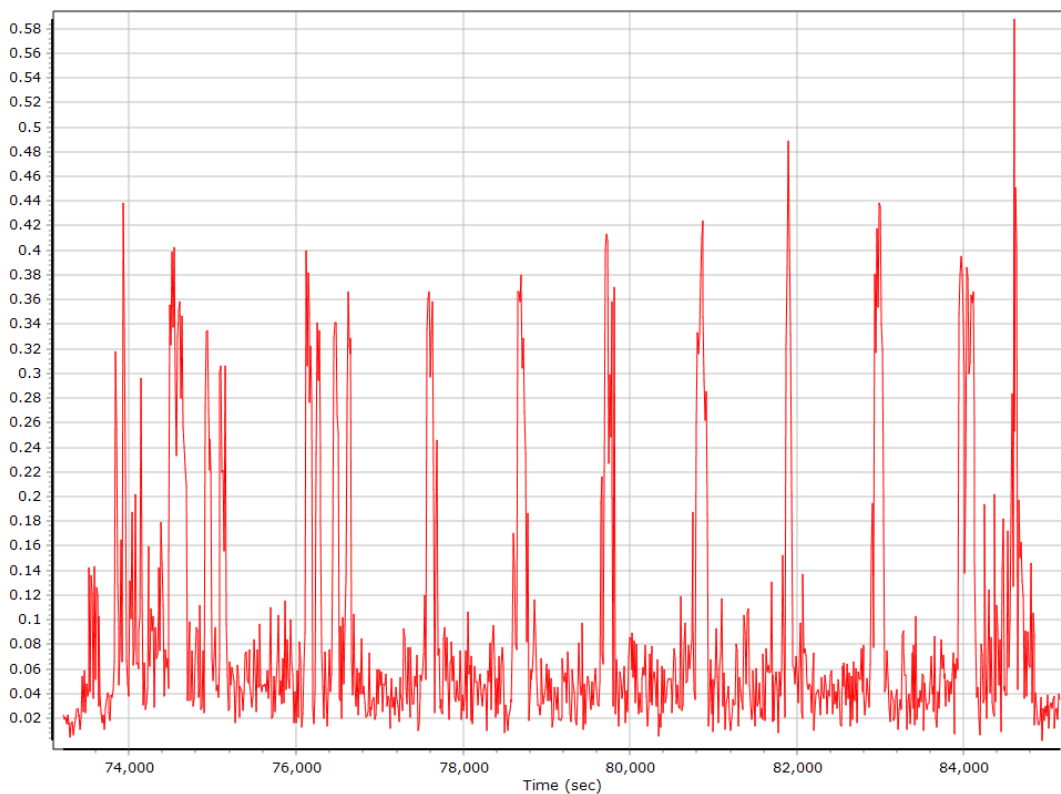
## Ground Speed



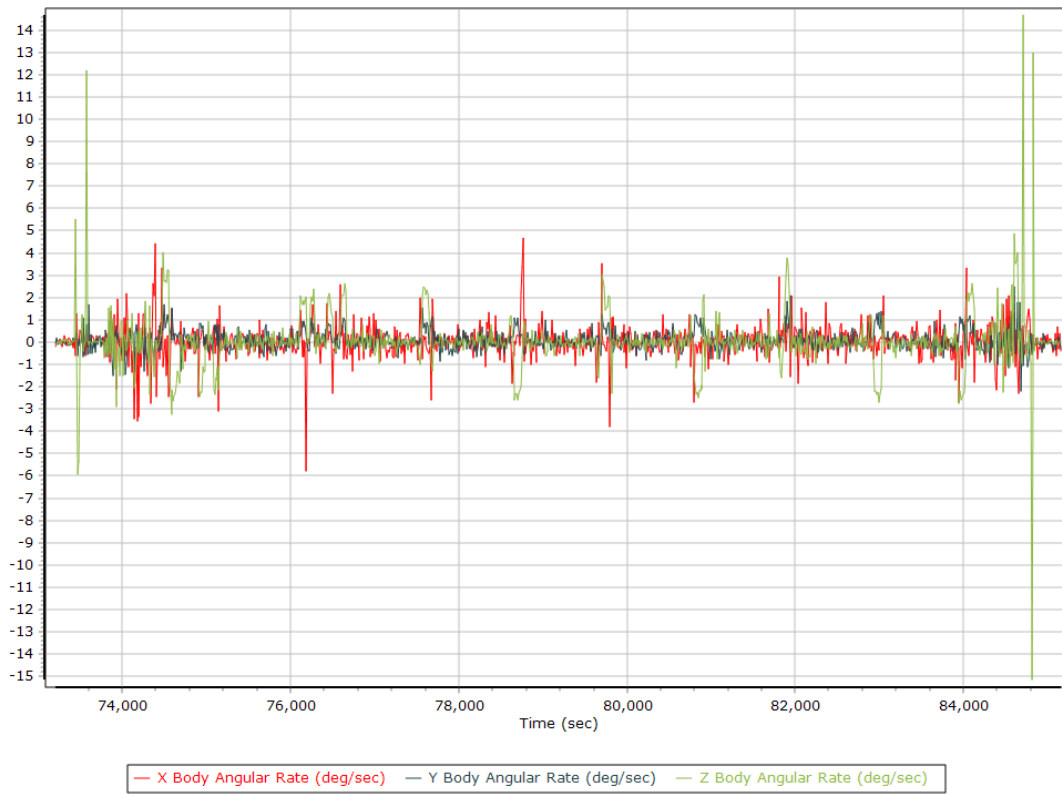
## Body Acceleration



## Total Body Acceleration



## Body Angular Rate

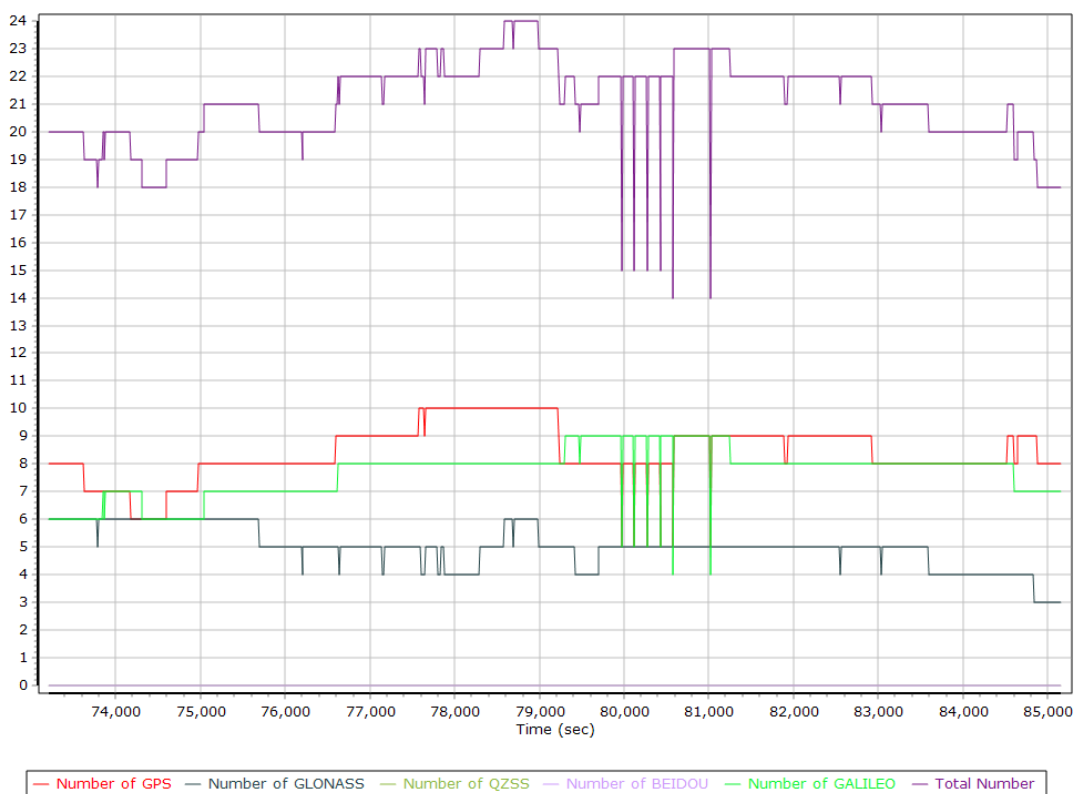


## GNSS QC

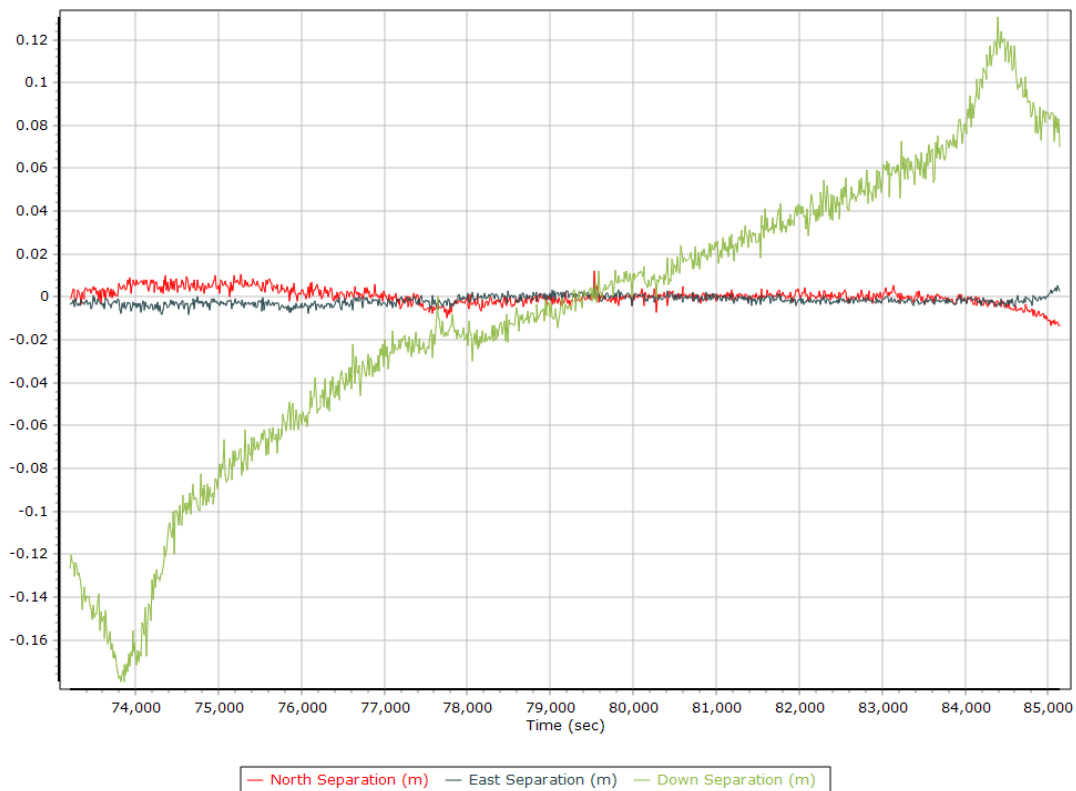
### GNSS QC Statistics

Statistics	Min	Max	Mean
Baseline length (km)	0.00	0.00	
Number of GPS SV	4	10	8
Number of GLONASS SV	3	6	5
Number of QZSS SV	0	0	0
Number of BEIDOU SV	0	0	0
Number of GALILEO SV	3	9	8
Total number of SV	12	24	21
PDOP	1.03	2.94	1.22
QC Solution Gaps	1.00	1.00	
Solution Type	Fixed	Float	No solution
Epoch (sec)	12283.00	0.00	2.00
Percentage	99.98	0.00	0.02

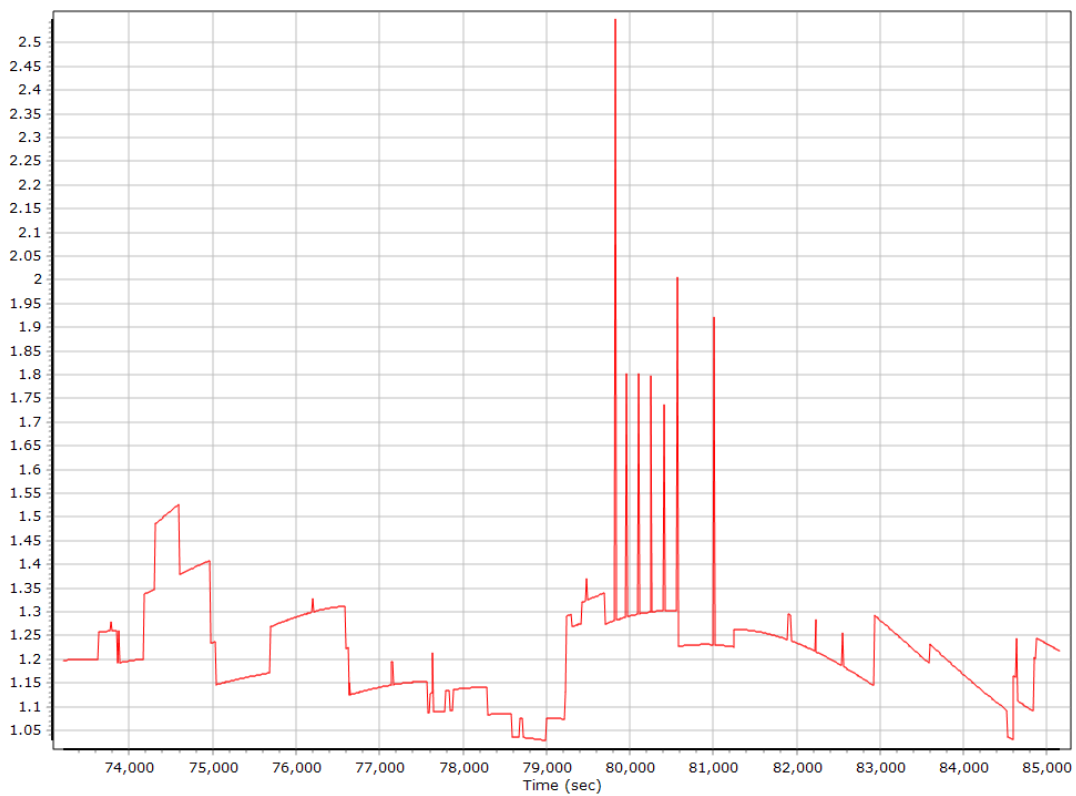
### Num SVs in solution



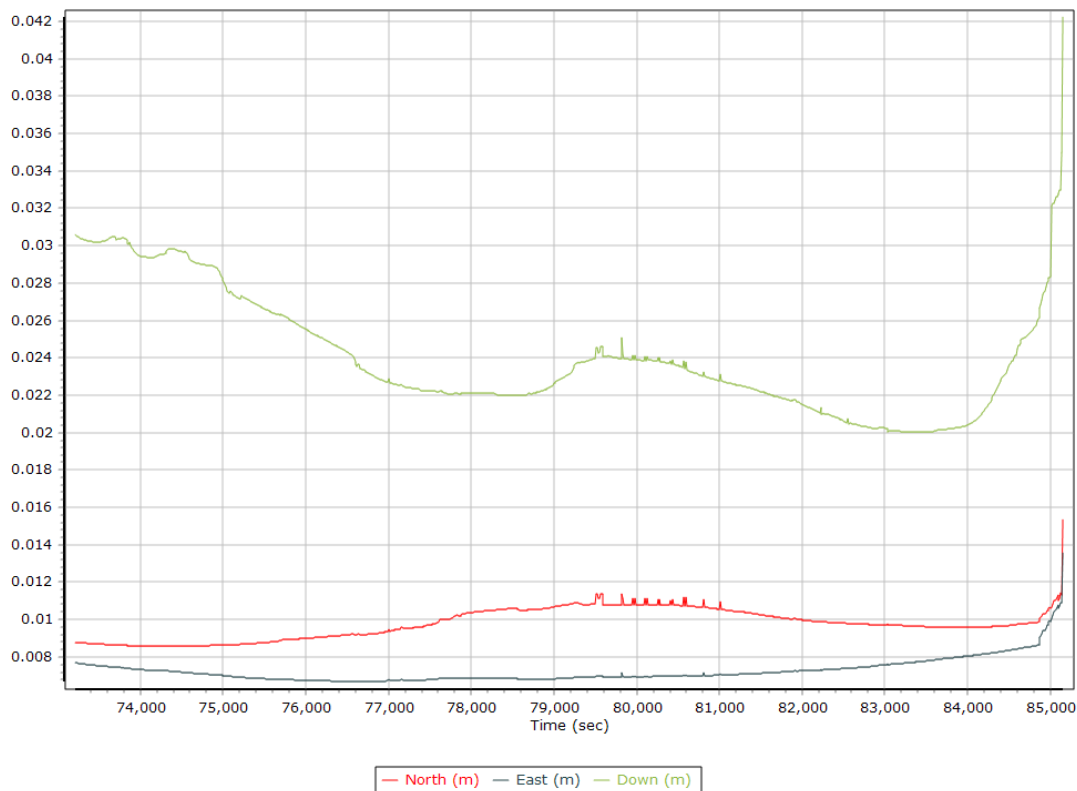
### Forward/Reverse Separation



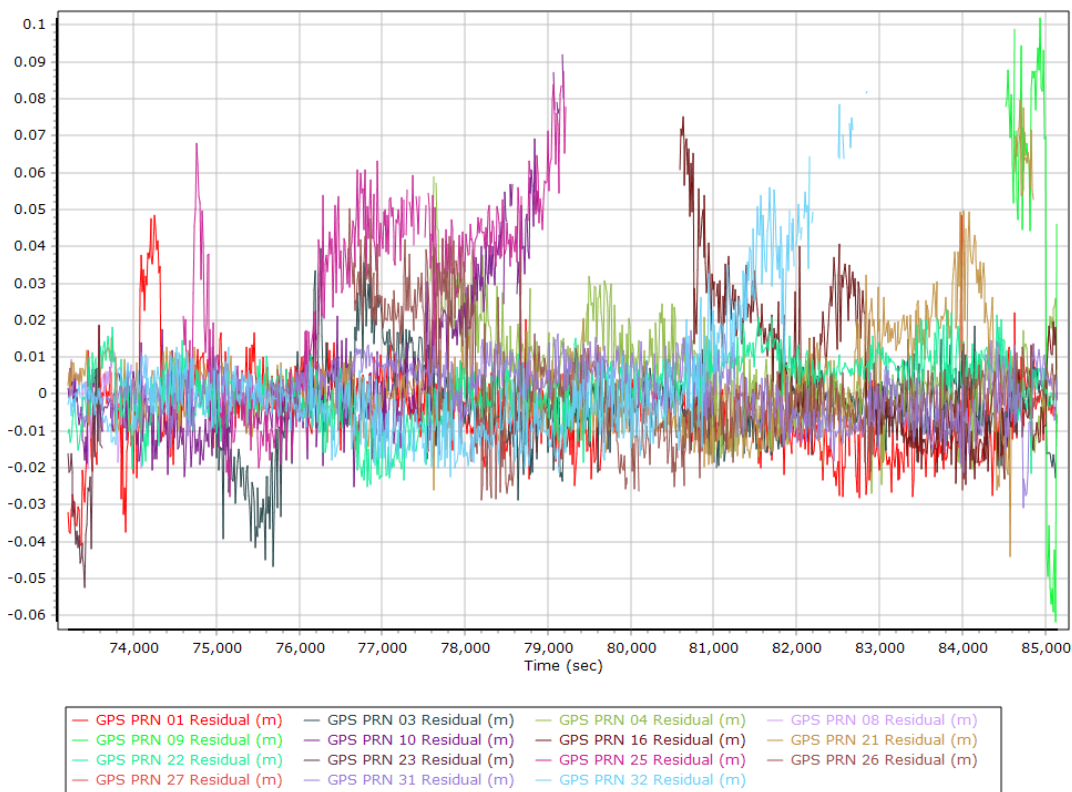
### PDOP



## Estimated Position Accuracy

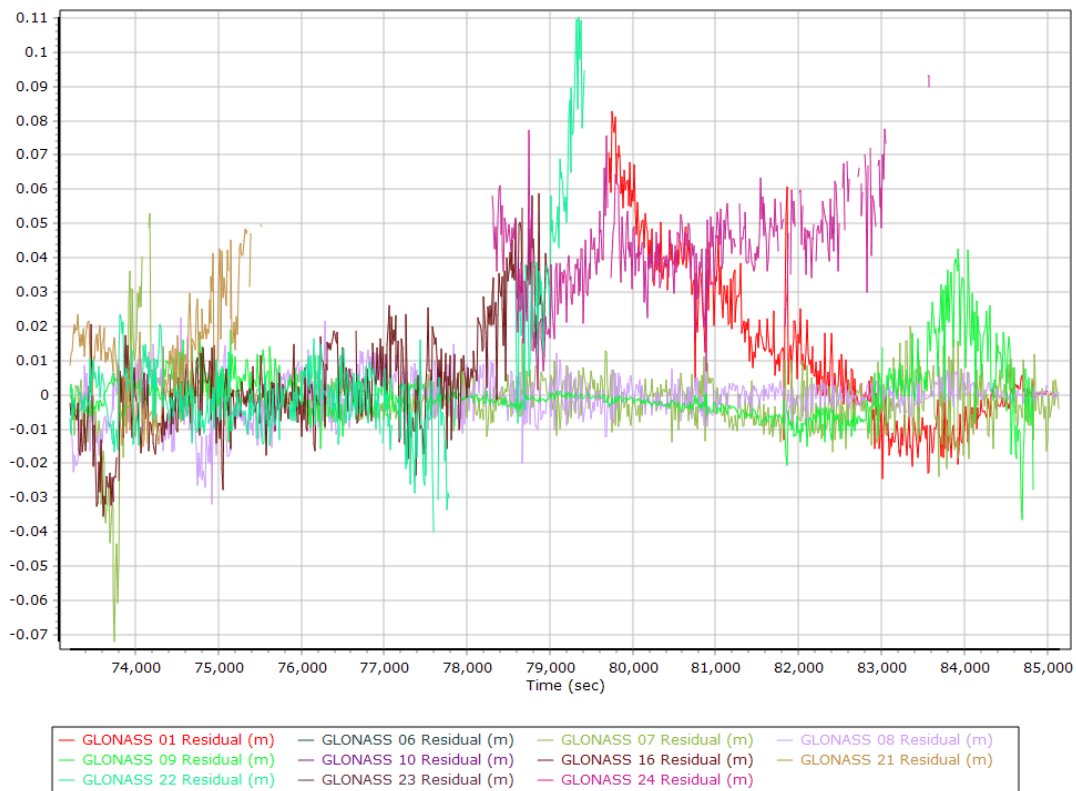


## GPS Residuals

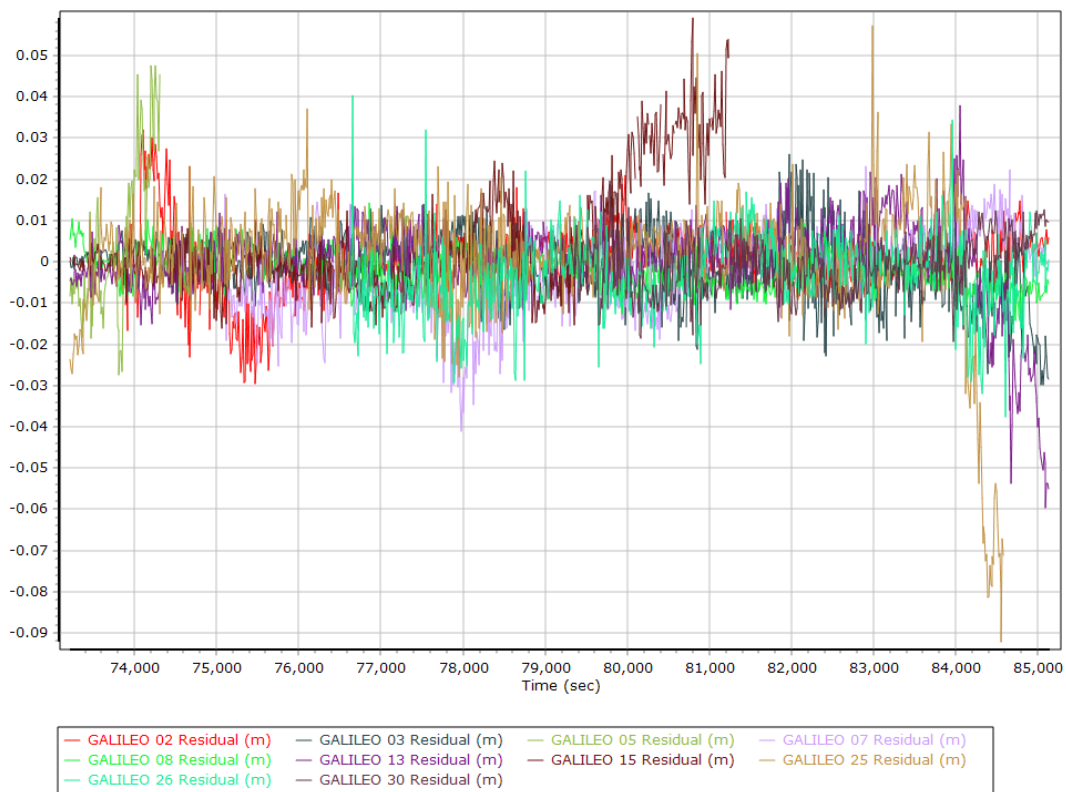




## GLONASS Residuals



## GALILEO Residuals



## GNSS-Inertial Processor Configuration

Processing mode	IN-Fusion PP-RTX		
Stabilized mount	False		
Processing start time	72871.000 (10/10/2021 20:14:31)		
Processing end time	85163.000 (10/10/2021 23:39:23)		
Initial attitude source	Real-Time VNAV/RNAV Attitude		
IMU Sensor Context	Processing with Onboard IMU		
Reference to IMU lever arm (m)	0.000	0.000	0.000
Reference to IMU mounting angles (deg)	0.000	0.000	-90.000
Reference to Primary GNSS lever arm (m)	0.524	0.034	-1.196
Reference to Primary GNSS lever arm std dev (m)	0.030	0.030	0.030
Aircraft to Reference mounting angles (deg)	0.000	0.000	0.000

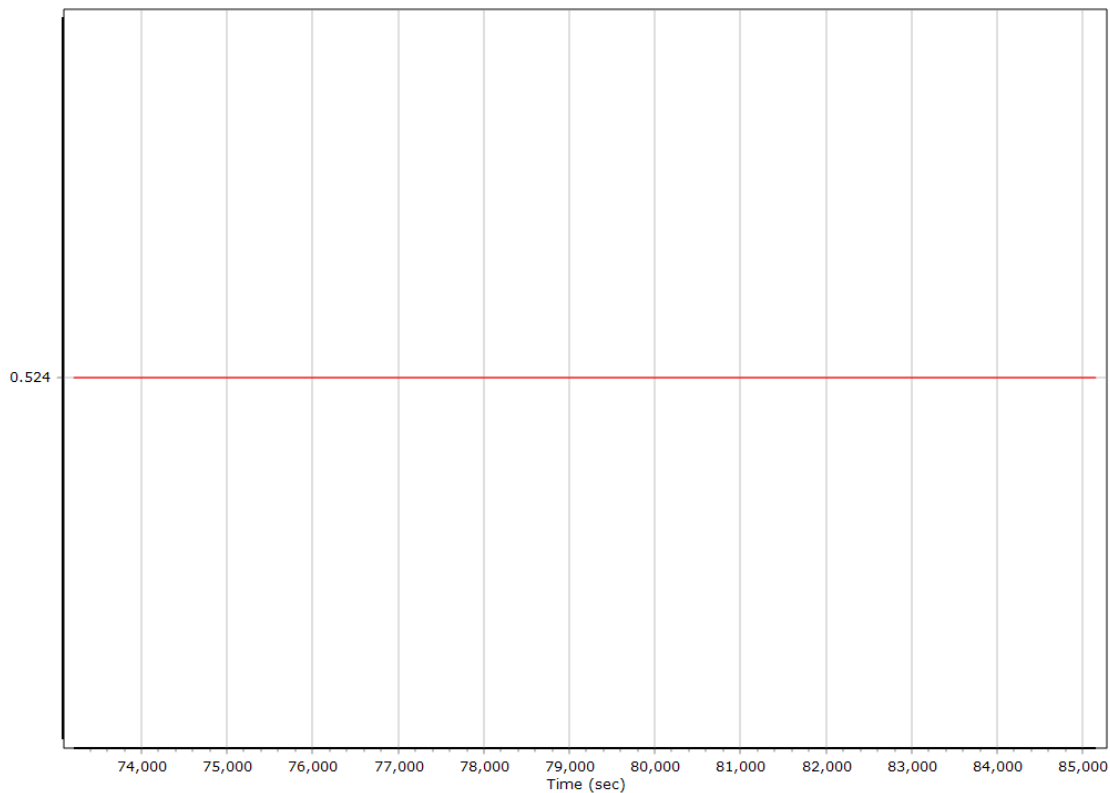
## Calibrated Installation Parameters

### Reference-Primary GNSS Lever Arm (m)

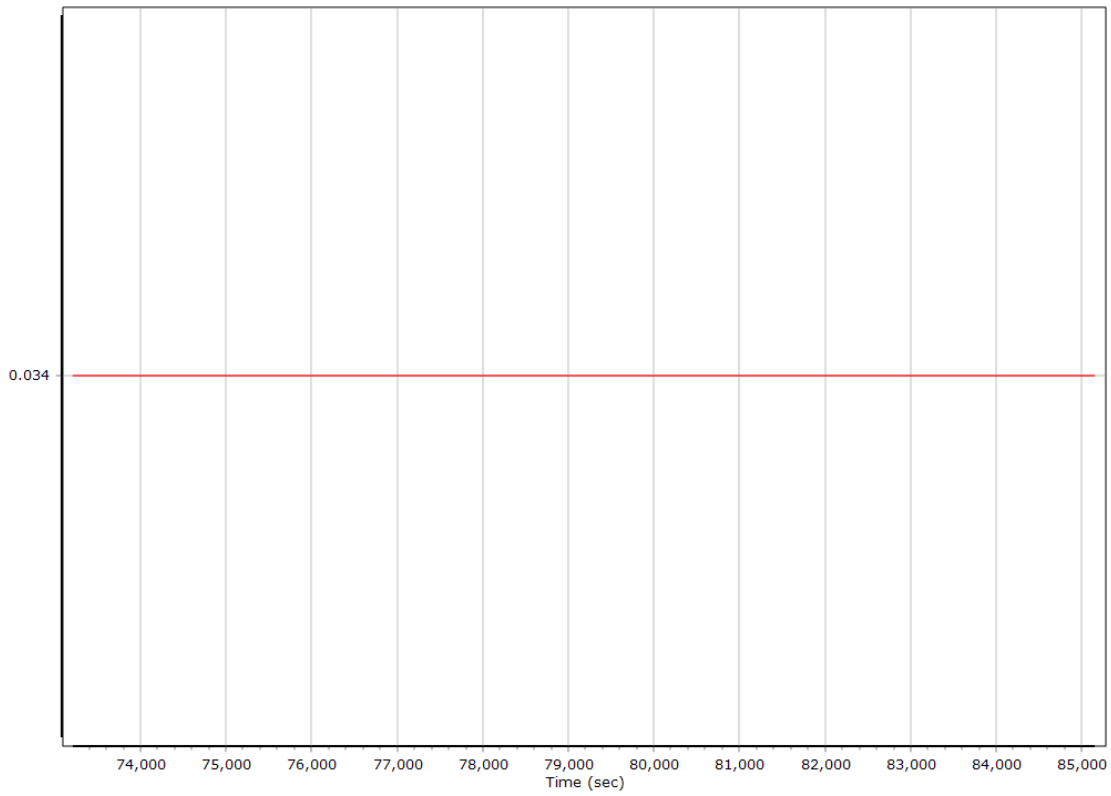
#### Reference-Primary GNSS Lever Arm Automatic Calibration Results

Original Reference to Primary GNSS lever arm (m)	0.534	0.060	-1.199
Iteration 1 Reference to Primary GNSS lever arm (m)	0.525	0.034	-1.196
Iteration 2 Reference to Primary GNSS lever arm (m)	0.524	0.034	-1.196
Primary GNSS Lever Arm In use	Iteration 2		

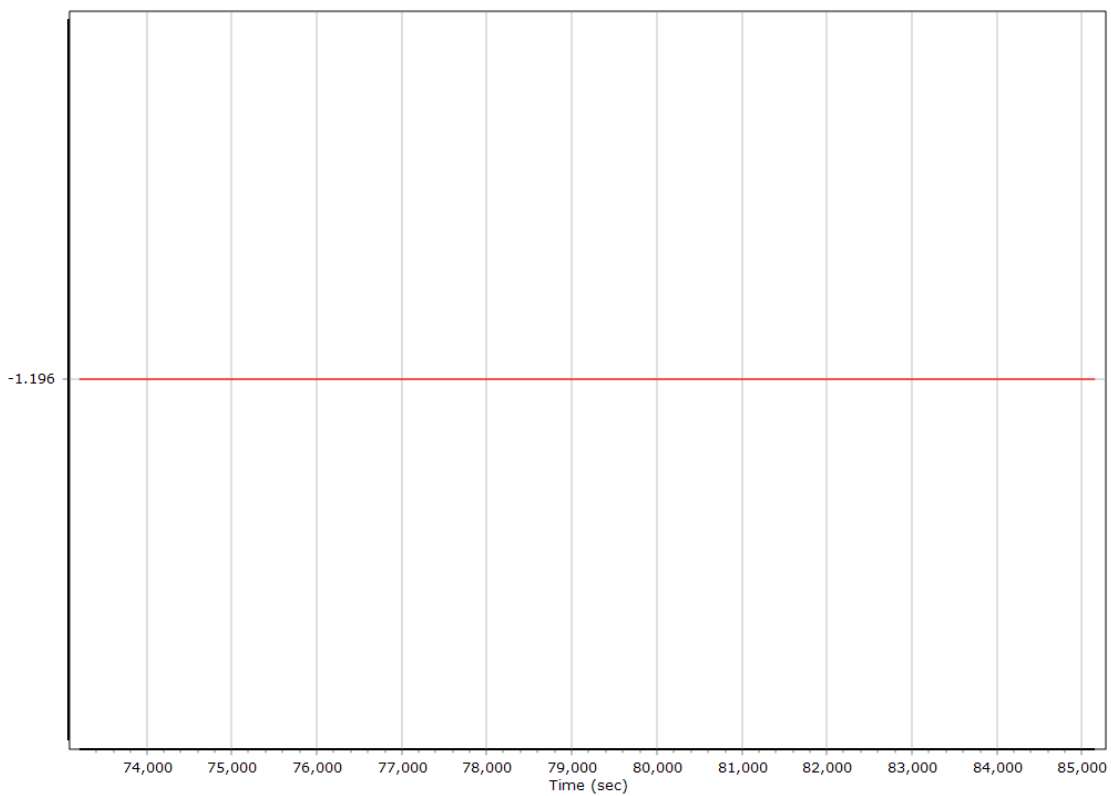
### X Reference-Primary GNSS Lever Arm (m)



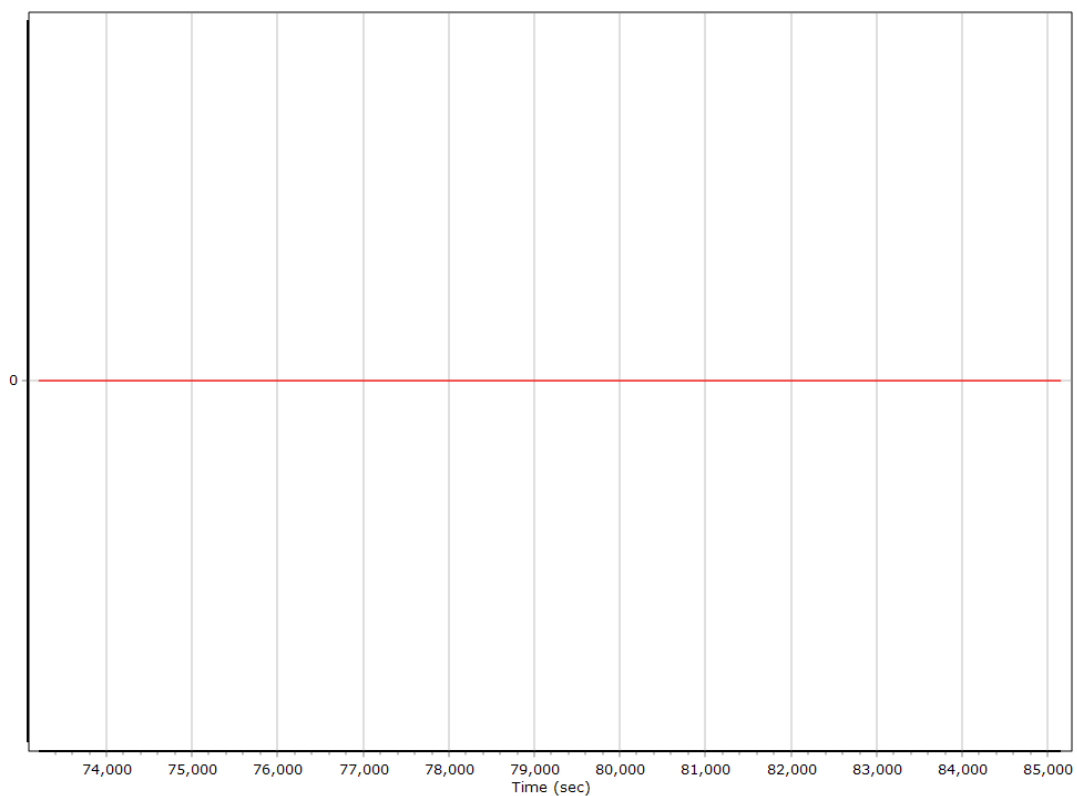
### Y Reference-Primary GNSS Lever Arm (m)



### Z Reference-Primary GNSS Lever Arm (m)



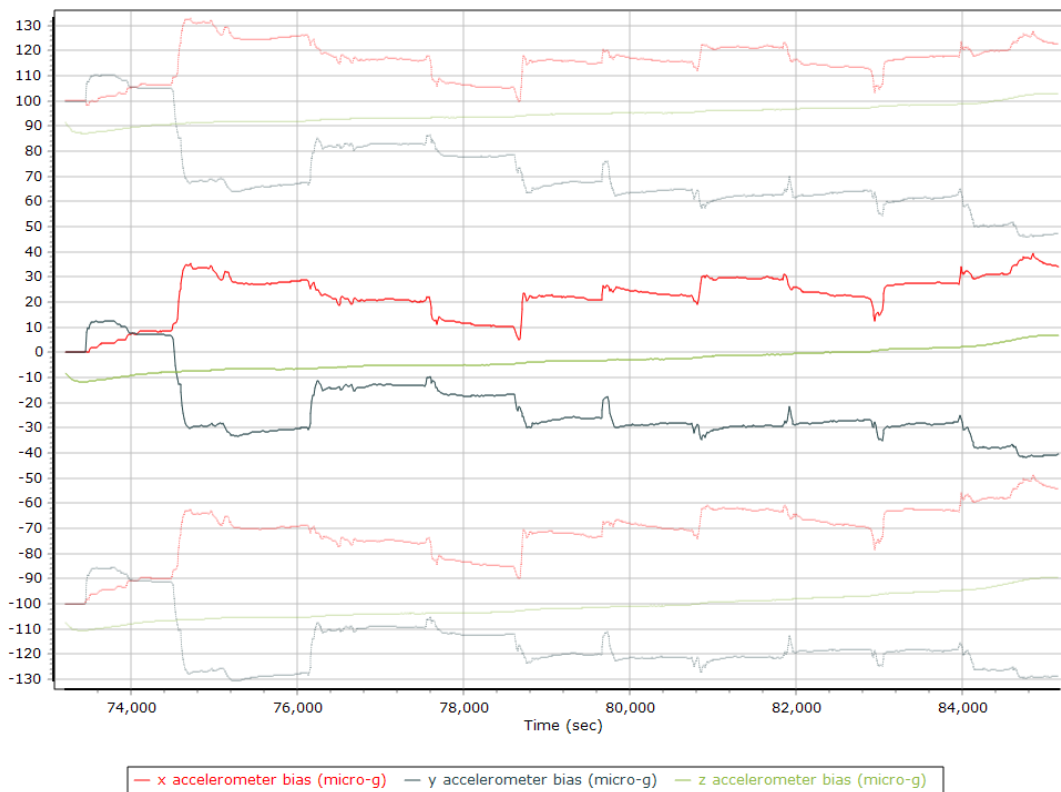
### Reference-Primary GNSS Lever Arm Figure of Merit



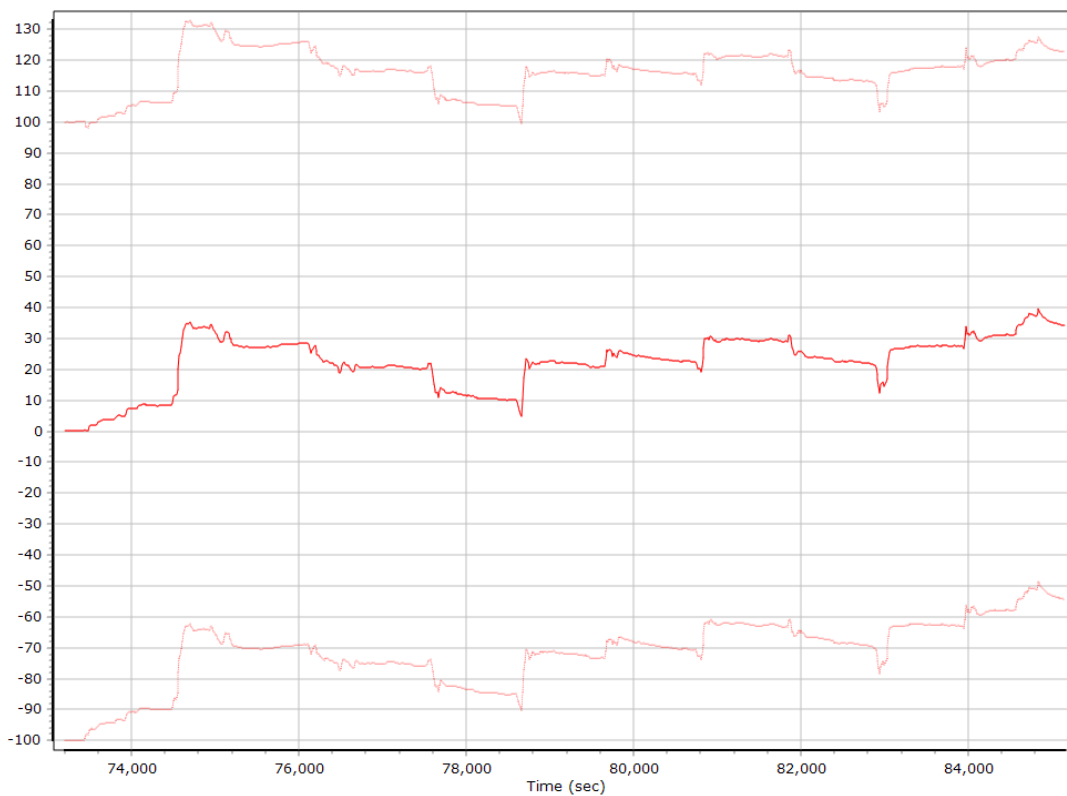
## IN-Fusion QC

### Forward Processed Estimated Errors, Reference Frame

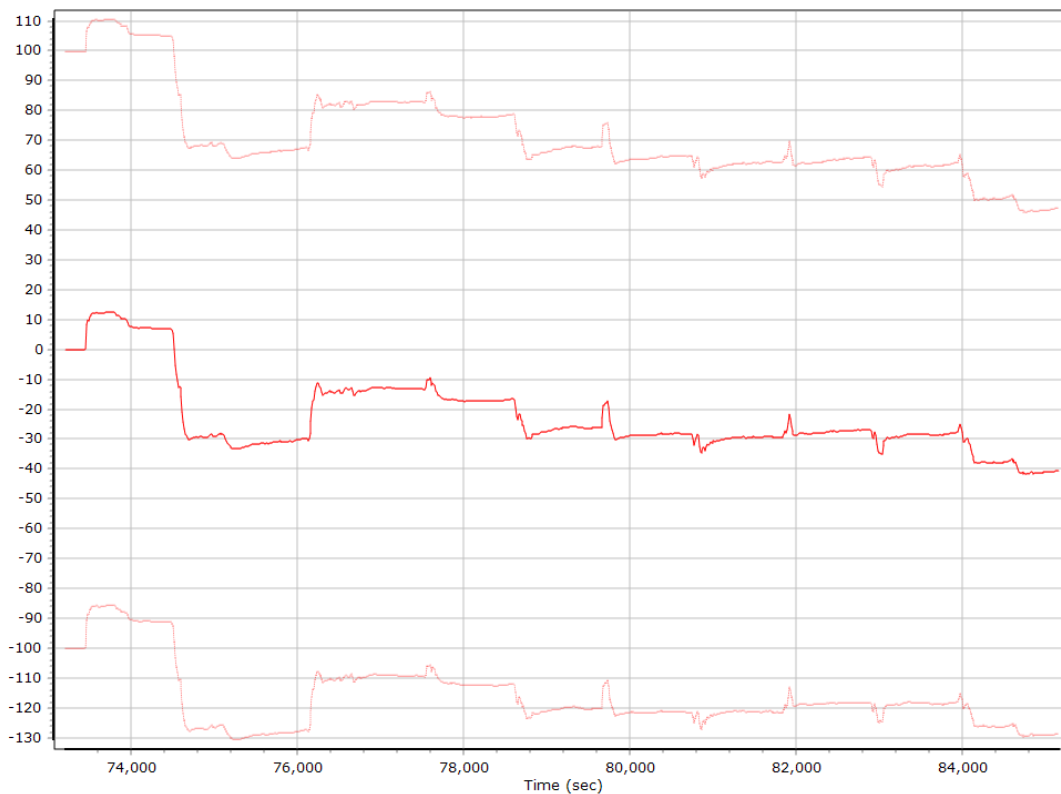
#### Accelerometer Bias (micro-g)



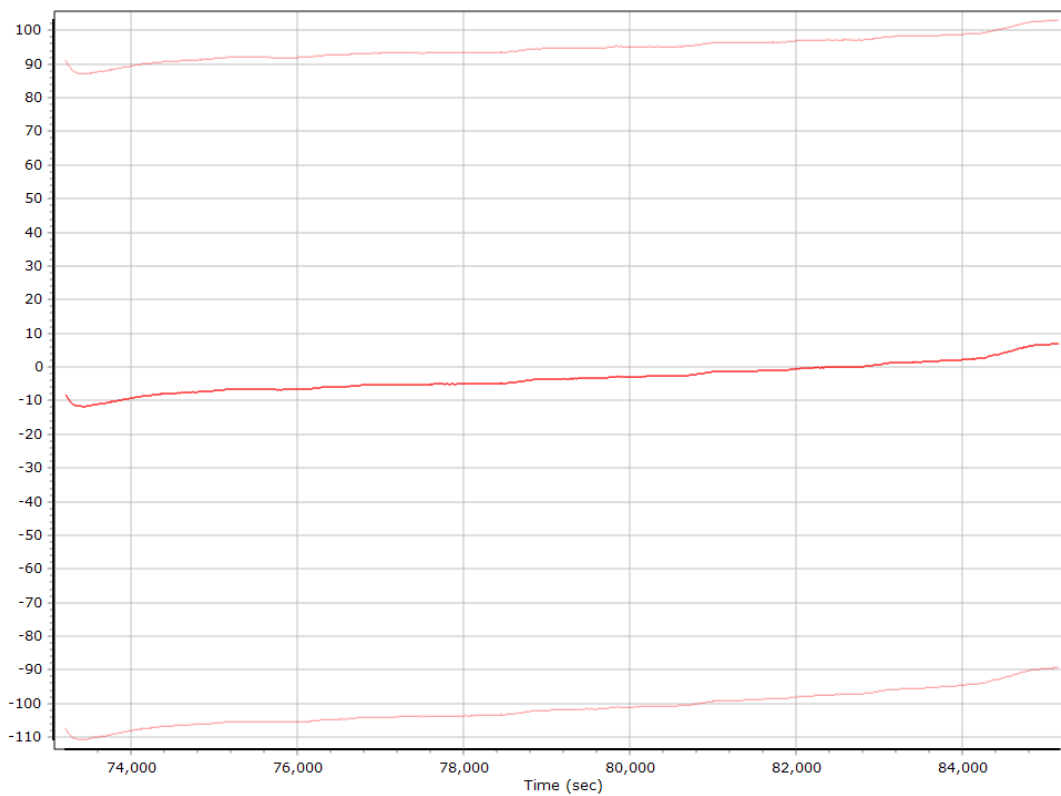
#### X Accelerometer Bias (micro-g)



### Y Accelerometer Bias (micro-g)



### Z Accelerometer Bias (micro-g)



### Accelerometer Scale Error (ppm)

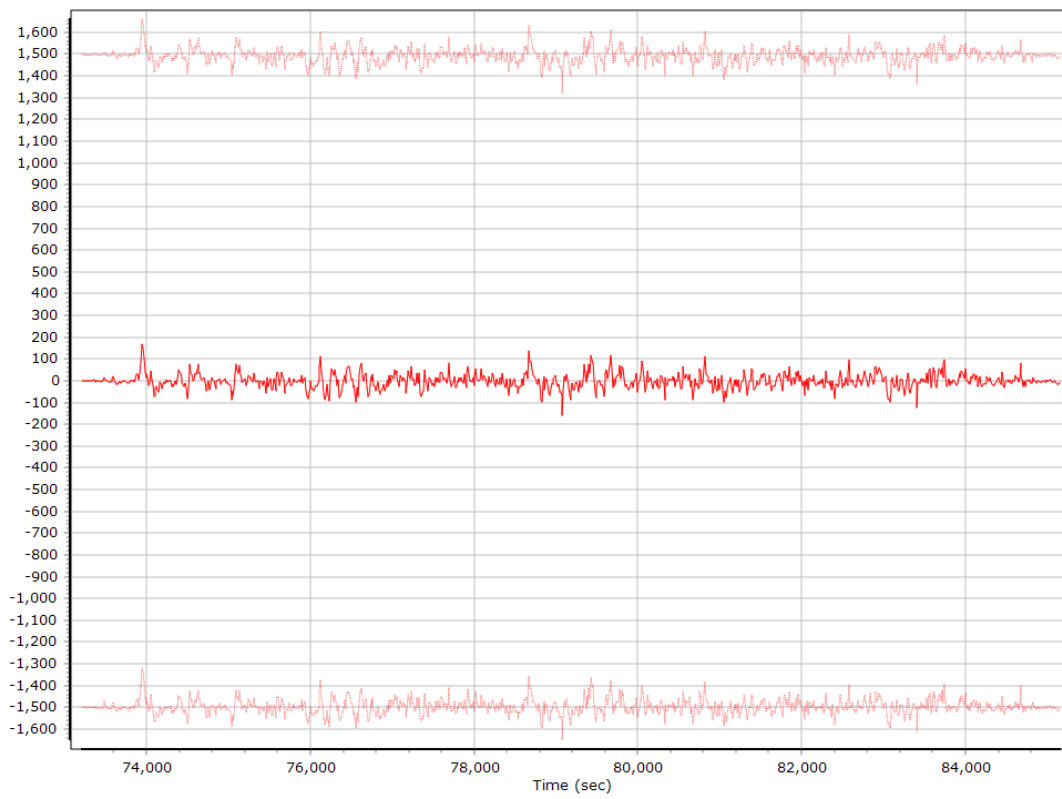


### X Accelerometer Scale Error (ppm)





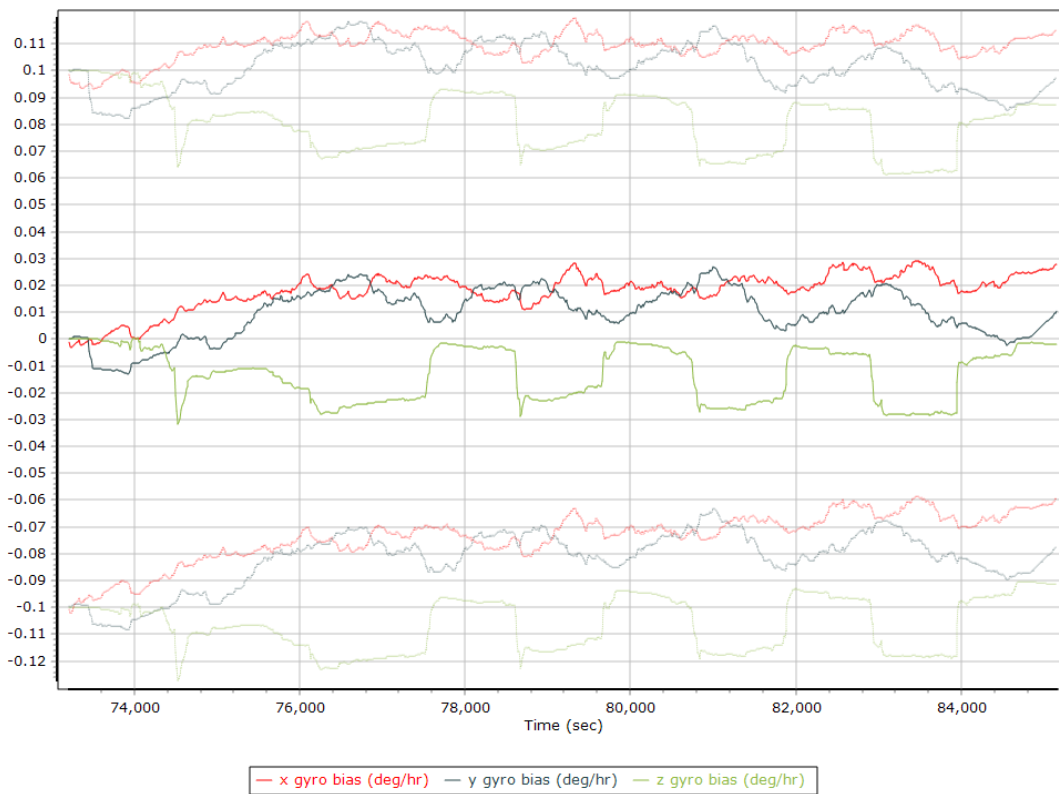
### Y Accelerometer Scale Error (ppm)



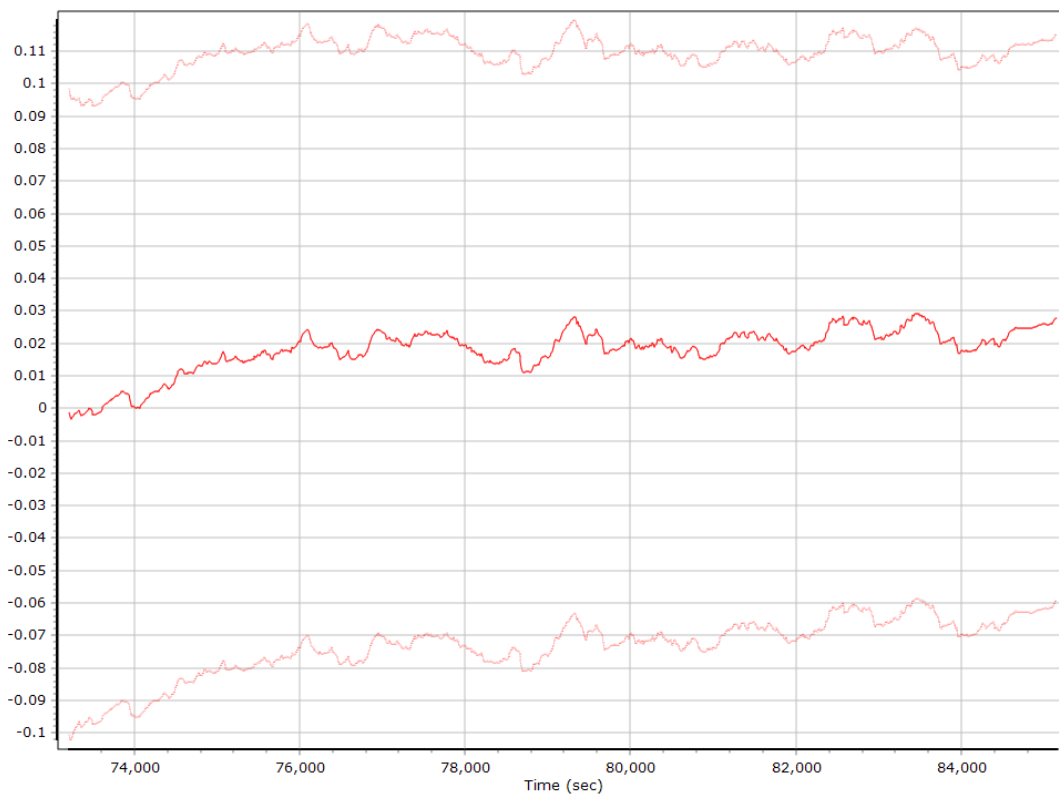
### Z Accelerometer Scale Error (ppm)



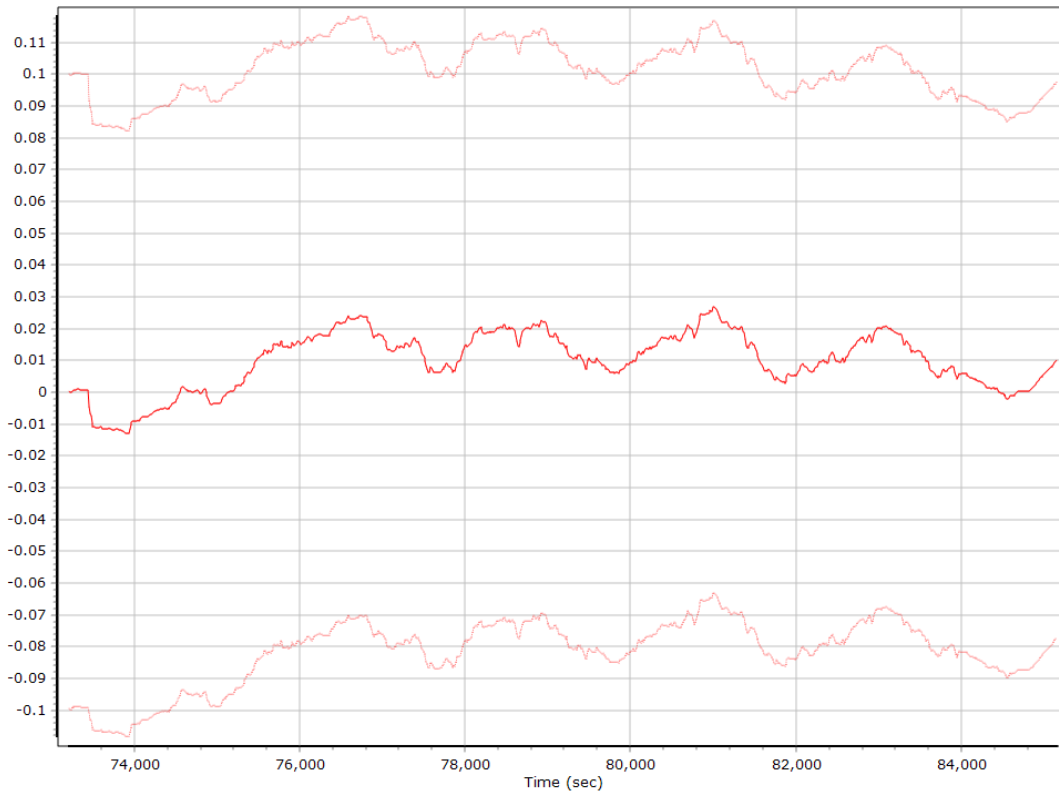
### Gyro Bias (deg/h)



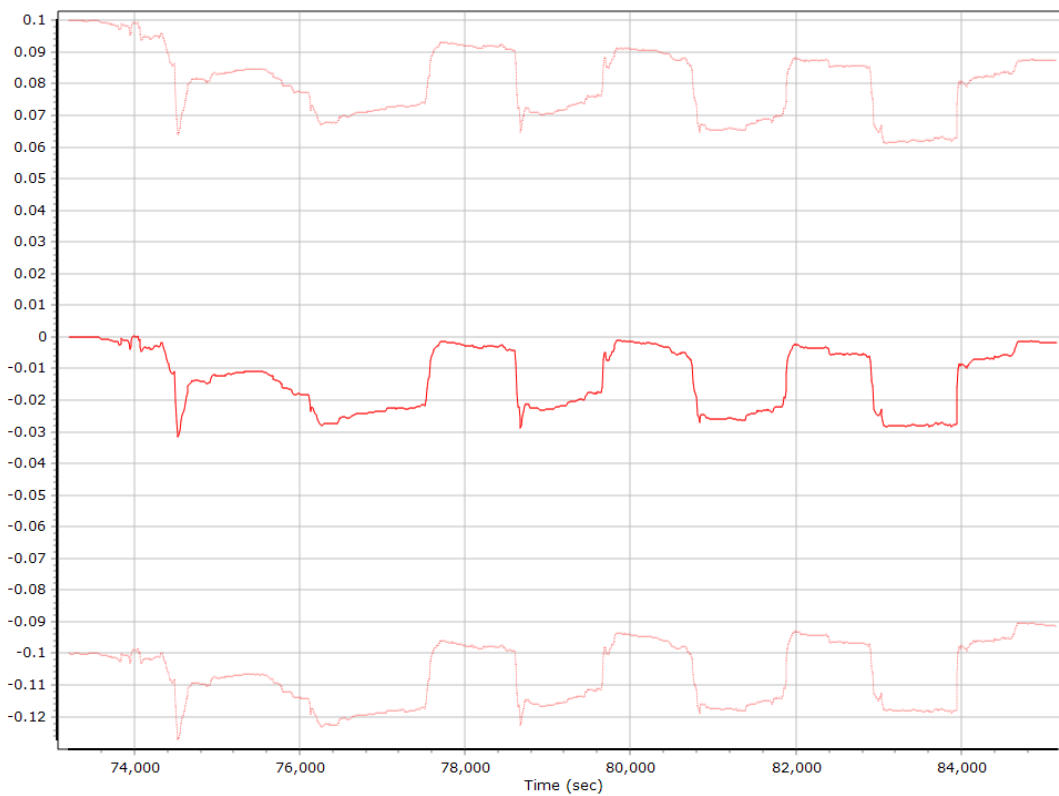
### X Gyro Bias (deg/h)



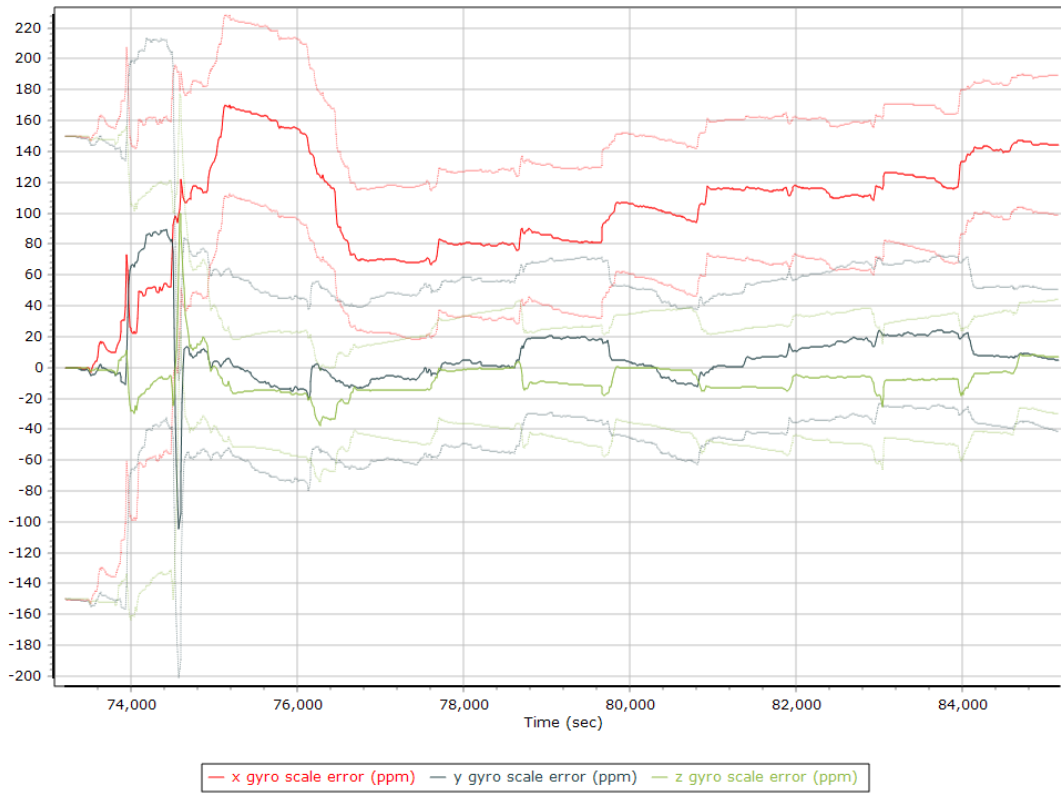
### Y Gyro Bias (deg/h)



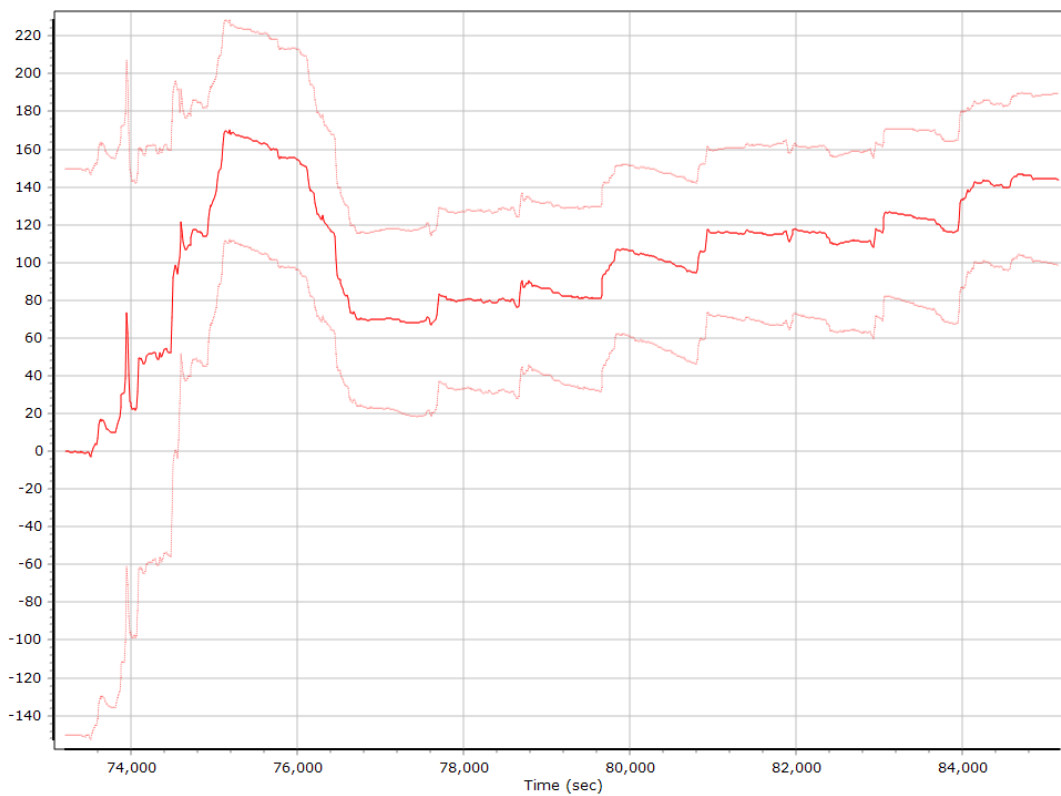
### Z Gyro Bias (deg/h)



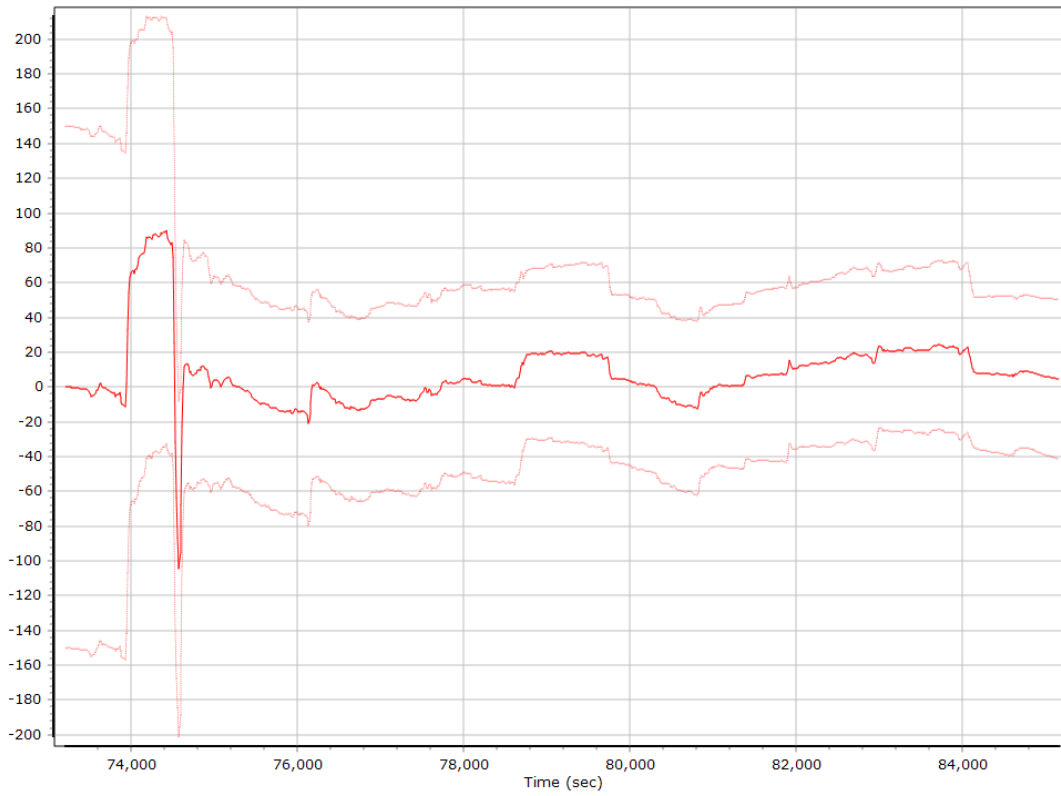
### Gyro Scale Error (ppm)



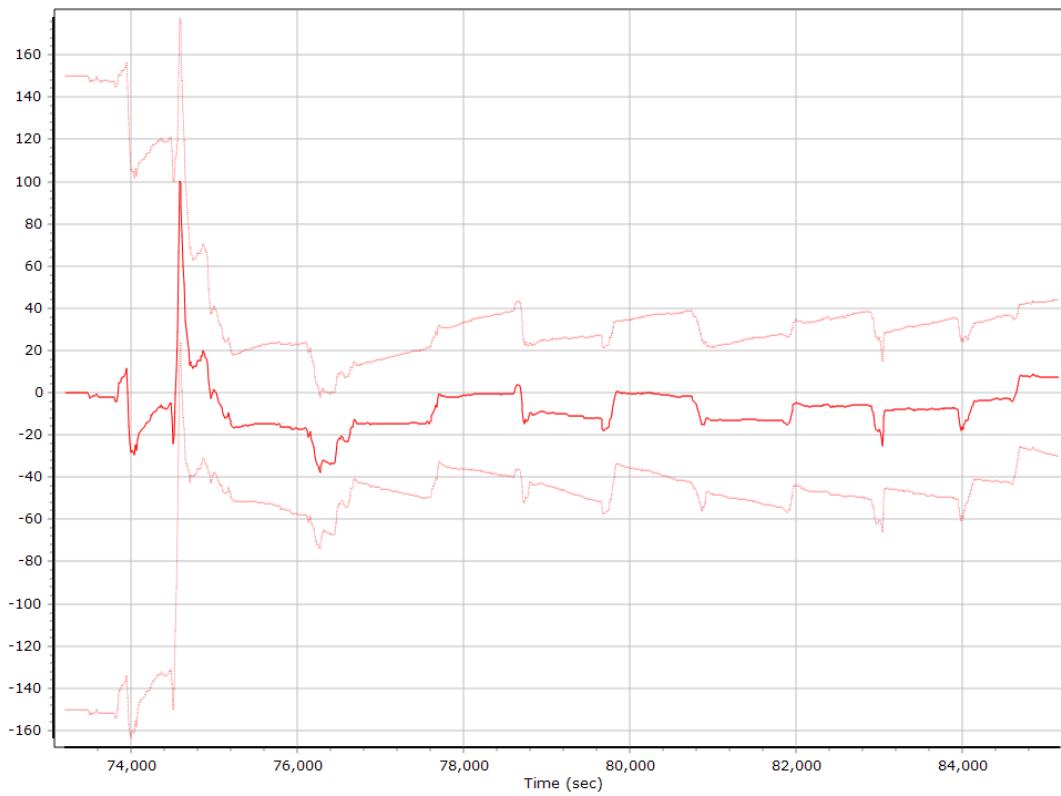
### X Gyro Scale Error (ppm)



### Y Gyro Scale Error (ppm)

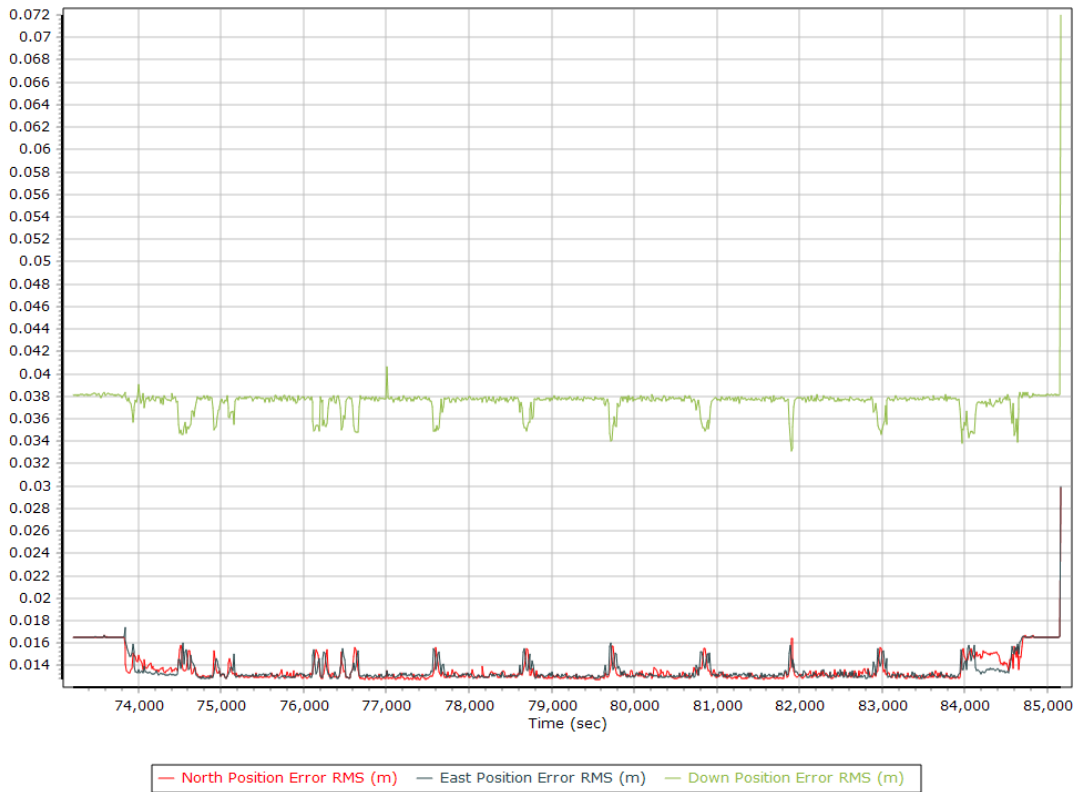


### Z Gyro Scale Error (ppm)

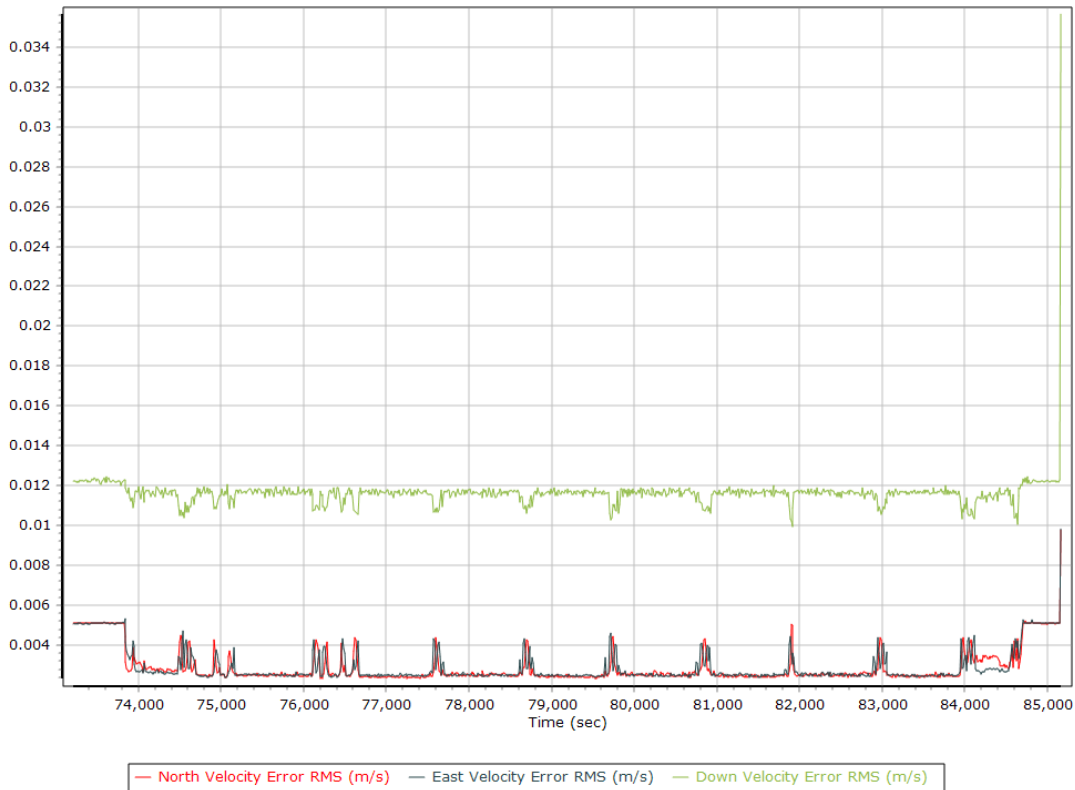


## Smoothed Performance Metrics

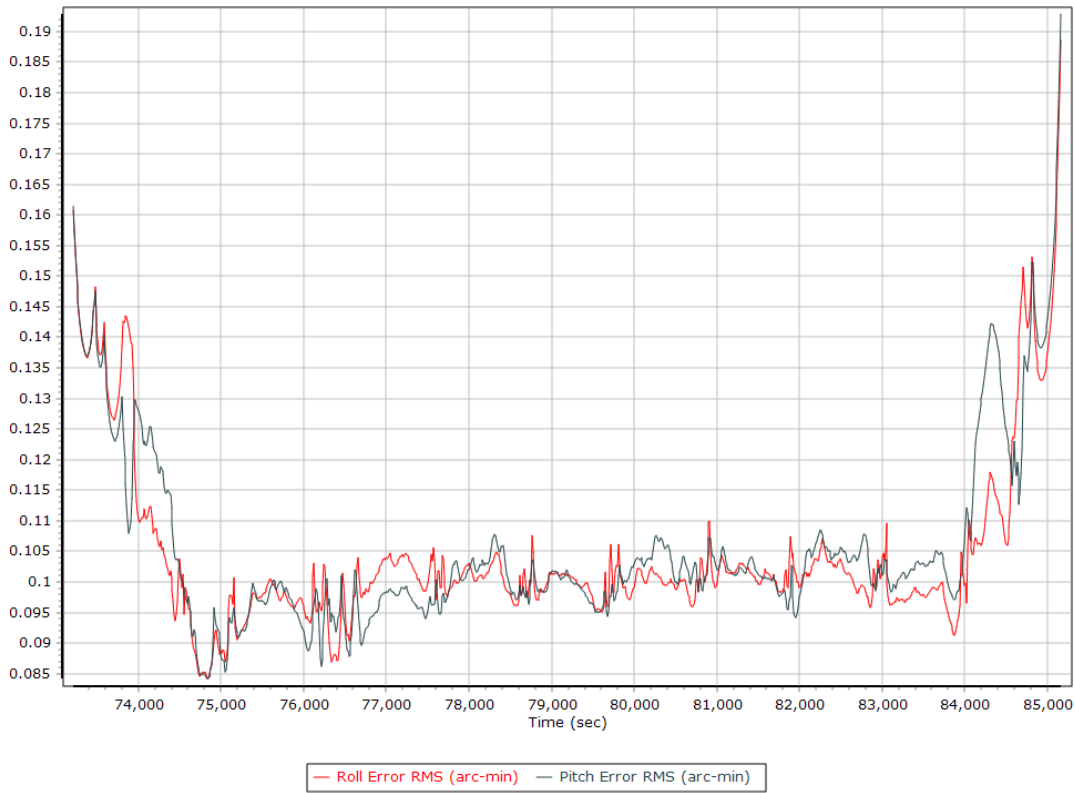
### Position Error RMS (m)



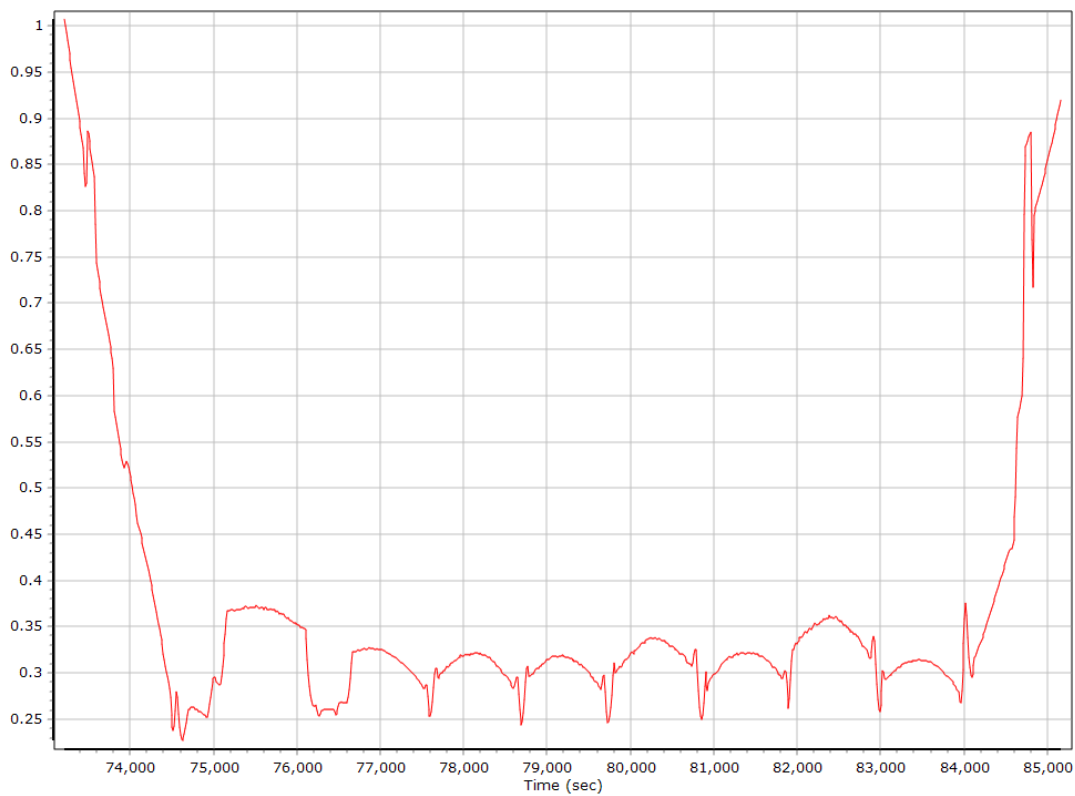
### Velocity Error RMS (m/s)



### Roll/Pitch Error RMS (arc-min)

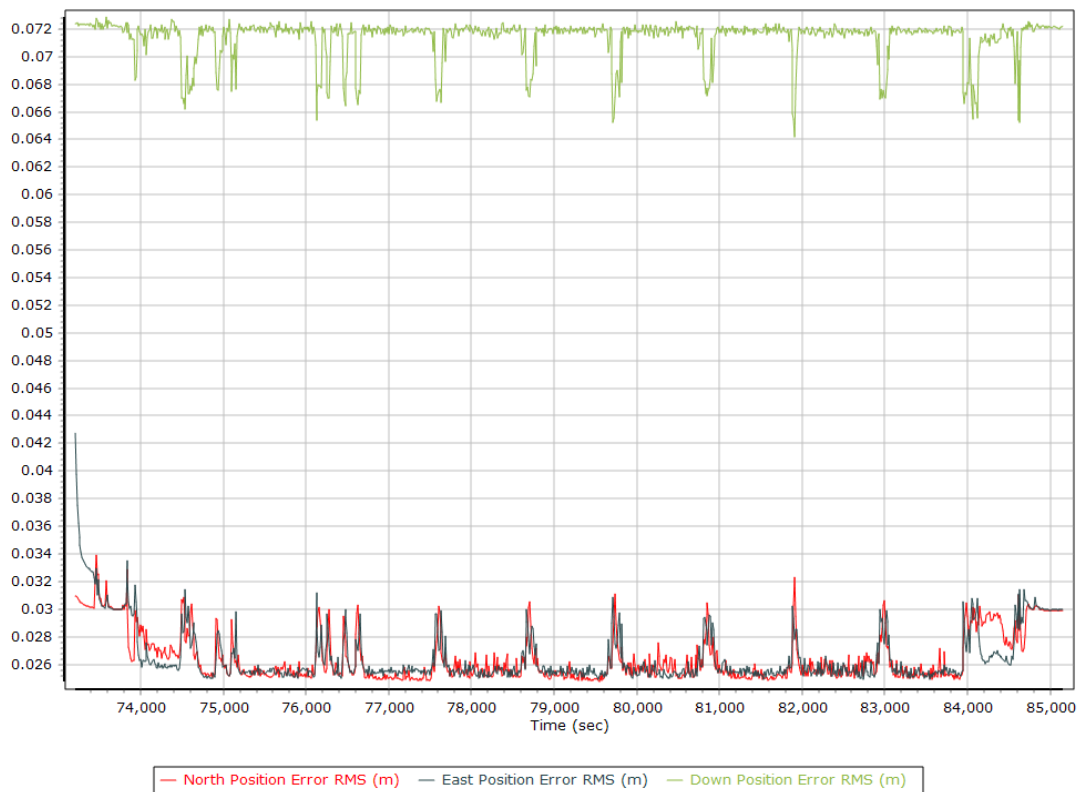


### Heading Error RMS (arc-min)

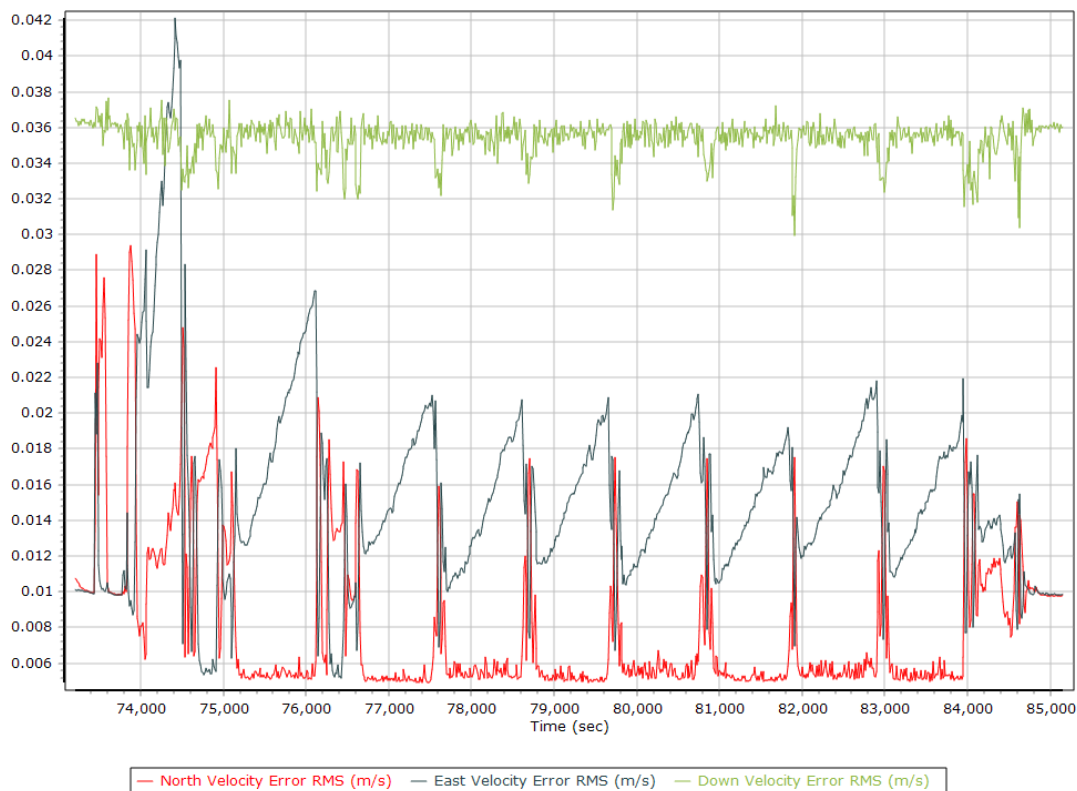


## Forward Processed Performance Metrics

### Position Error RMS (m)

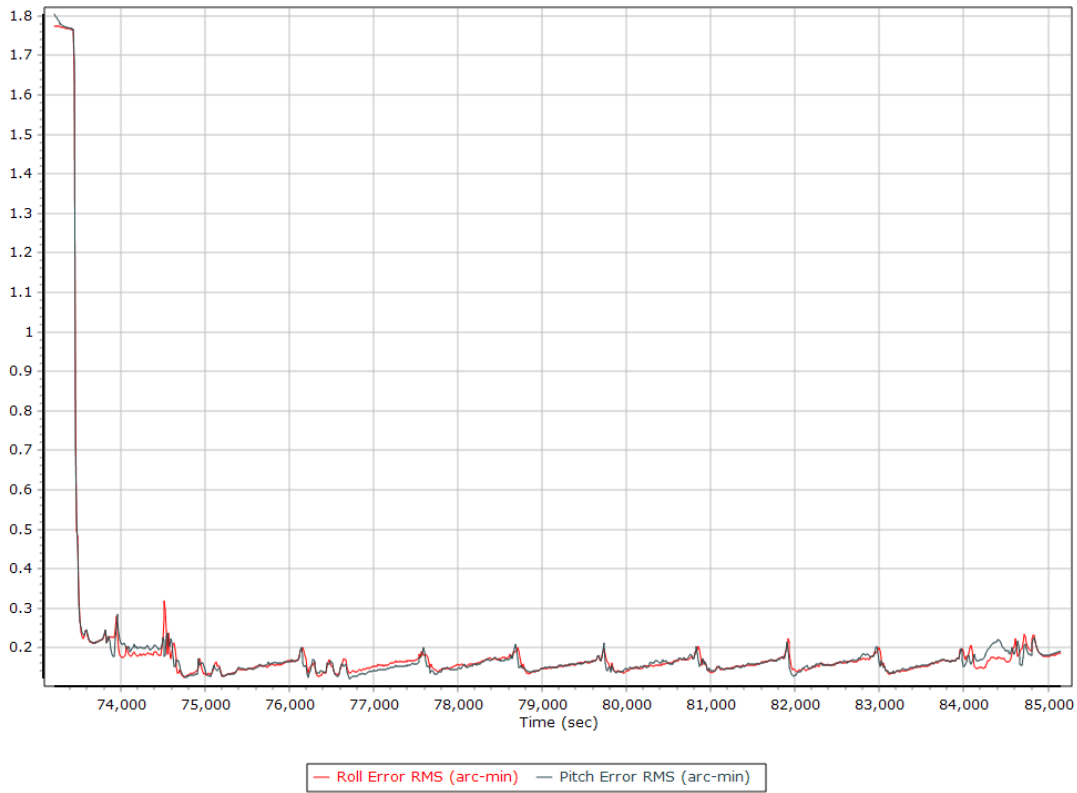


### Velocity Error RMS (m/s)

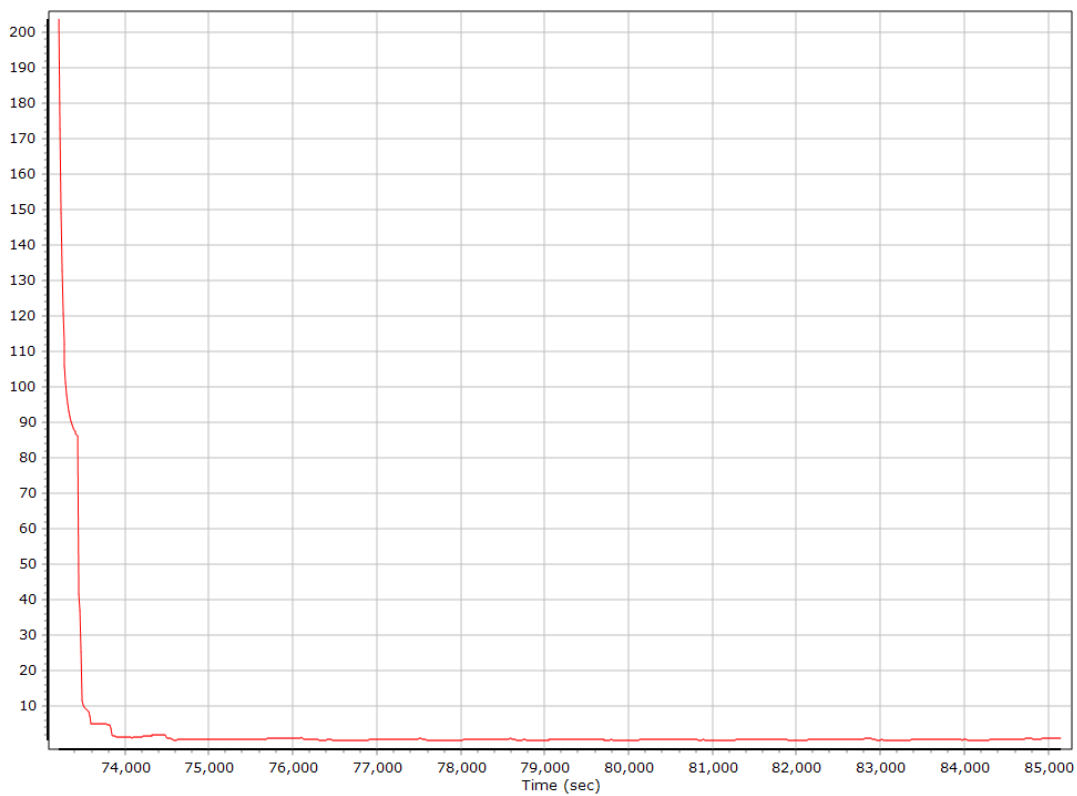




### Roll/Pitch Error RMS (arc-min)

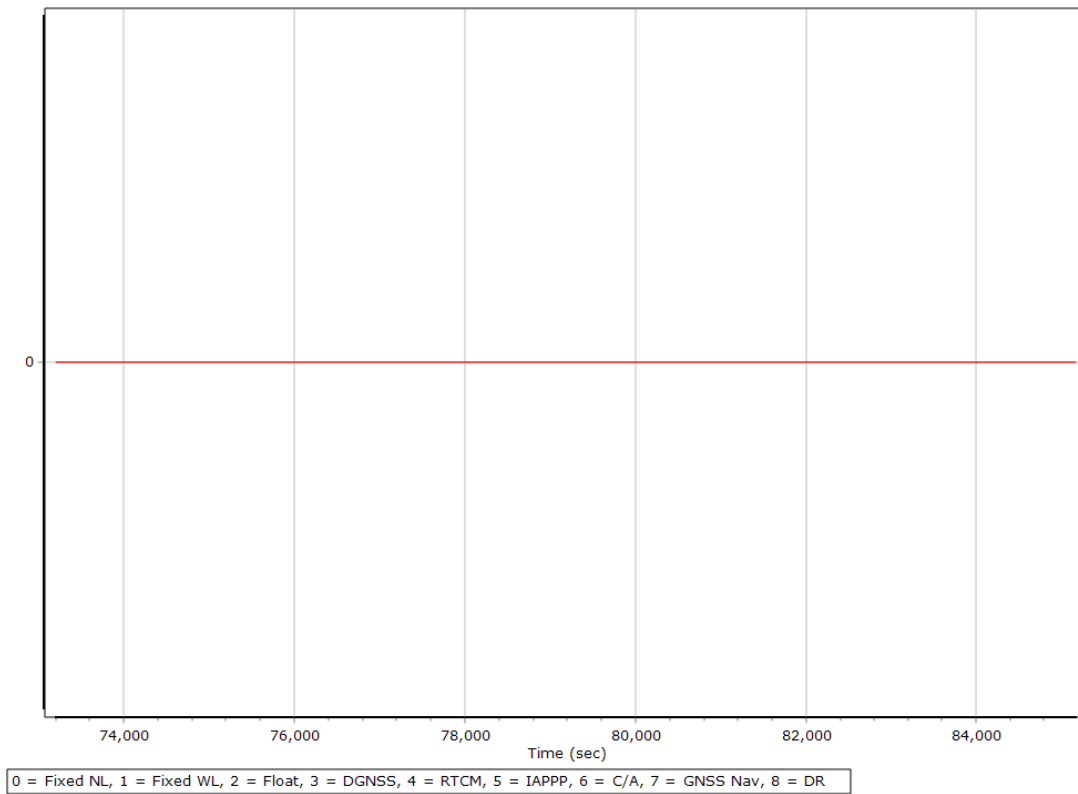


### Heading Error RMS (arc-min)

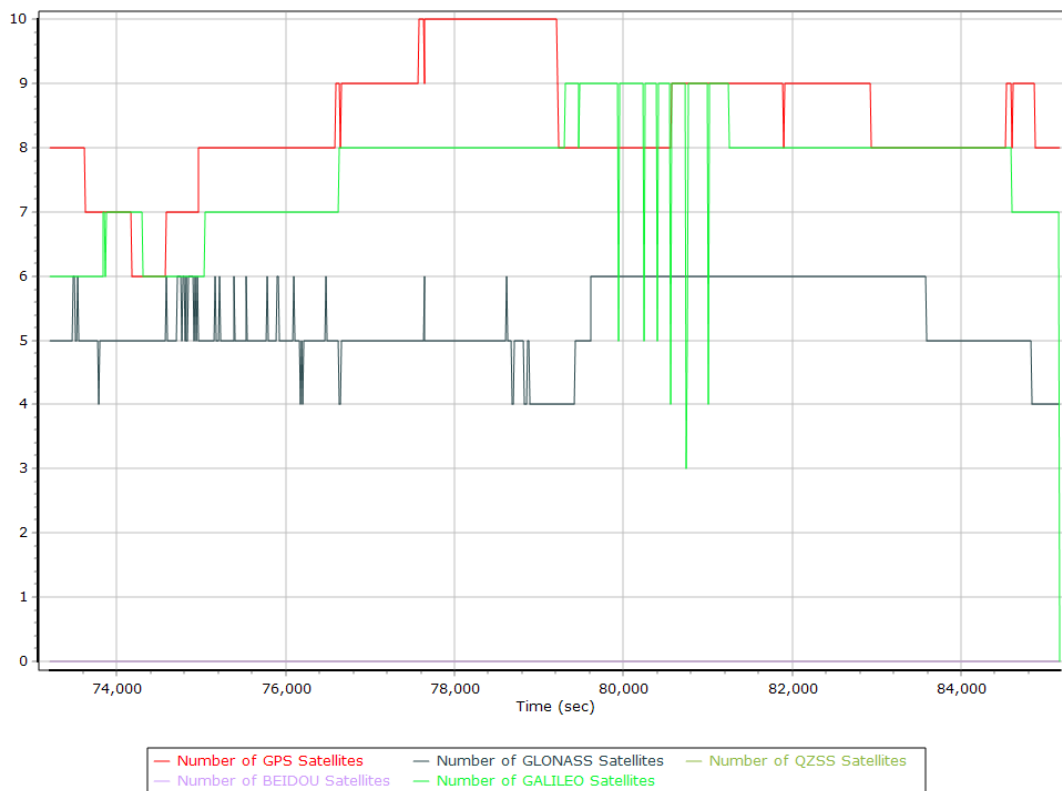


## Forward Processed Solution Status

### Processing Mode



### Number of Satellites



## Baseline Length

