

## General Information

### Mission Information

Project name	211103_B_5060428_nad2011_FINAL
Processing date	2021-11-08 16:38:04
Mission date	2021-11-03 21:21:07
Mission duration	03:13:46.000
Processing mode	IN-Fusion PP-RTX

### Rover Hardware Information

Product	POS AV 610 VER6 HW2.5-12
Serial number	S/N10633
IMU type	57
Receiver type	BD982
Antenna type	Unknown External

## Project File List

### Rover Data Files

File name	File type
survey6.pos	POS Data

### Input Files

File Name	File Type
Ephm3070.21g	GLONASS Broadcast Ephemeris
Ephm3070.21n	GPS Broadcast Ephemeris
Ephm3080.21g	GLONASS Broadcast Ephemeris
Ephm3080.21n	GPS Broadcast Ephemeris

### Output Files

Filename	File type
sbet_211103_B_5060428_nad2011_FINAL.out	SBET Trajectory File

## Rover Data Summary

First raw data file	survey6.pos		
Last raw data file	survey6.pos		
Start GPS week	2182		
Start time	336066.634 (11/3/2021 9:21:06 PM)		
End time	347693.352 (11/4/2021 12:34:53 AM)		
Start of fine alignment	336532.306 (11/3/2021 9:28:52 PM)		
Available subsystems	Primary GNSS, IMU		
POS Event Input	None		
Correction data	None		
<b>IMU Installation Lever Arms &amp; Mounting Angles</b>			
Reference to IMU lever arm (m)	0.000	0.000	0.000
Reference to IMU mounting angles (deg)	0.000	0.000	-90.000
Reference to Primary GNSS lever arm (m)	0.534	0.060	-1.199
Reference to Primary GNSS lever arm std dev (m)	-1.000		
Aircraft to Reference mounting angles (deg)	0.000	0.000	0.000

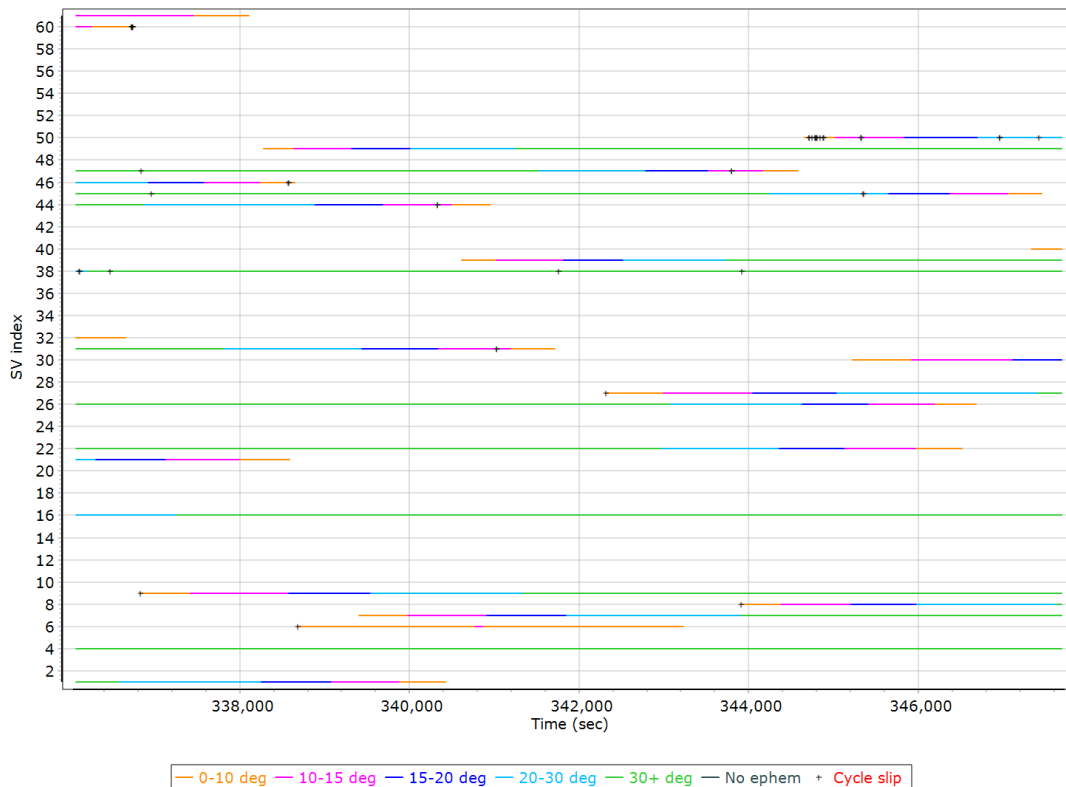
## Rover Data QC

### Raw IMU Import QC Summary

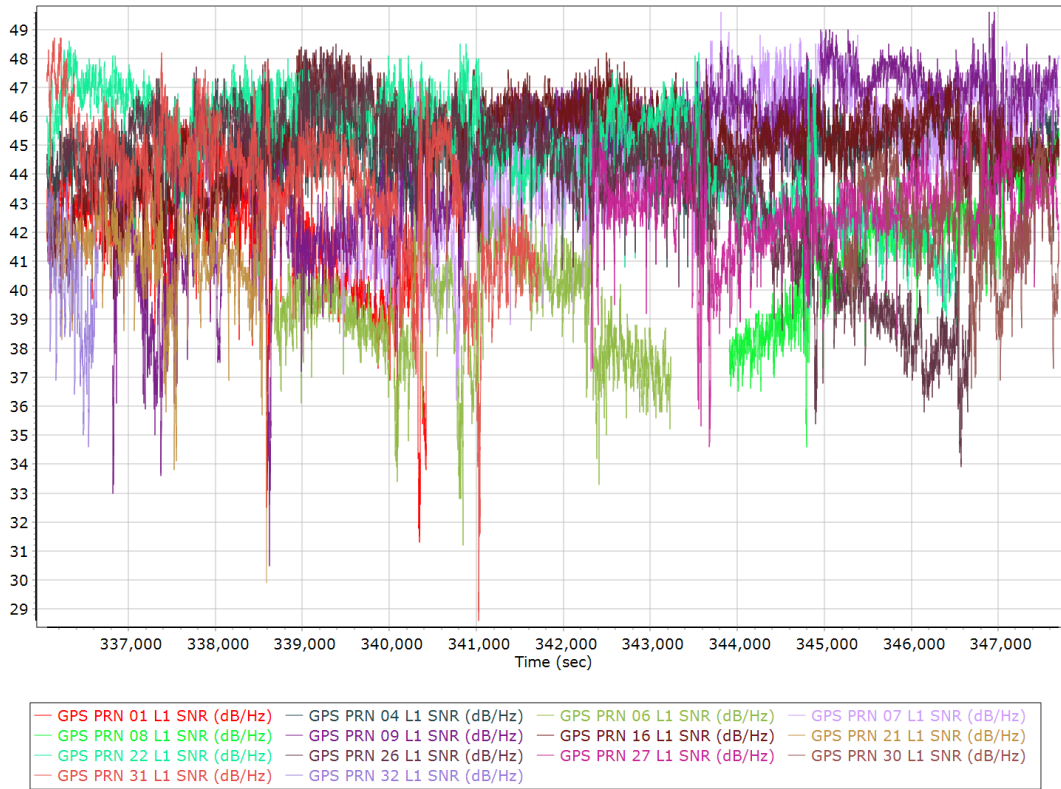
IMU data input file	imu_Mission 1.dat
IMU data check log file	imudt_211103_B_5060428_nad2011_FINAL.log
IMU Records Processed	2324886
Termination Status	Normal
IMU Anomalies	0

## Primary Observables & Satellite Data

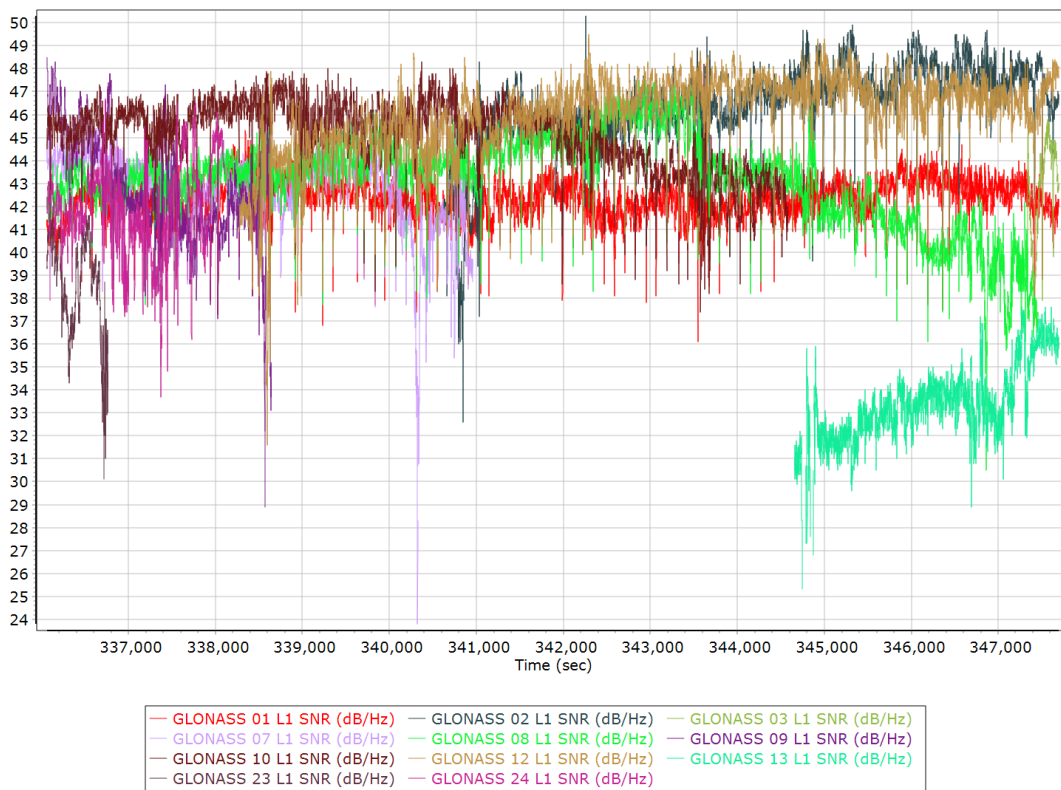
### GPS/GLONASS L1 Satellite Lock/Elevation



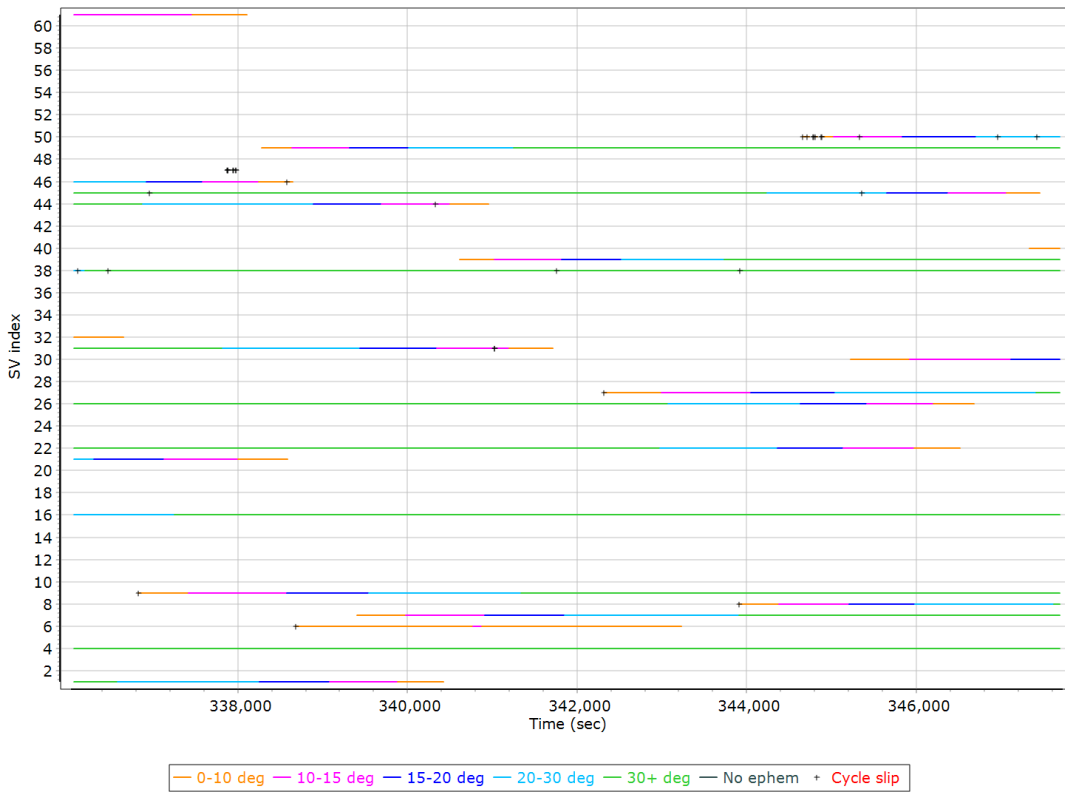
### GPS L1 SNR



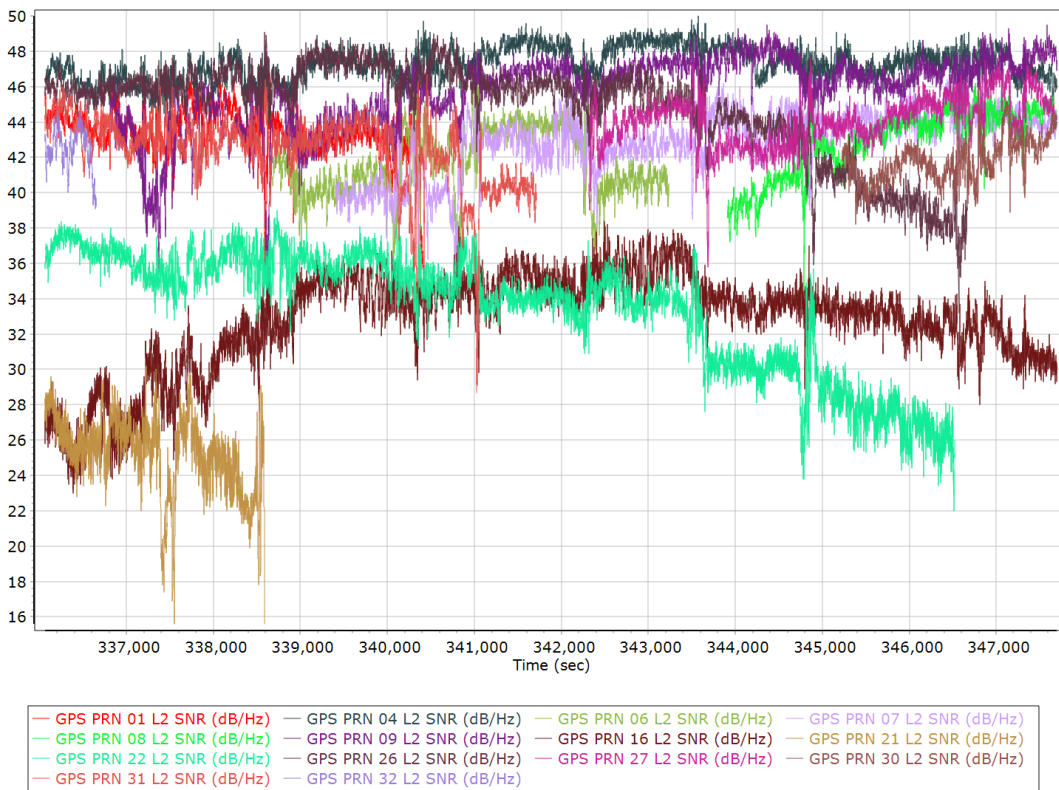
### GLONASS L1 SNR



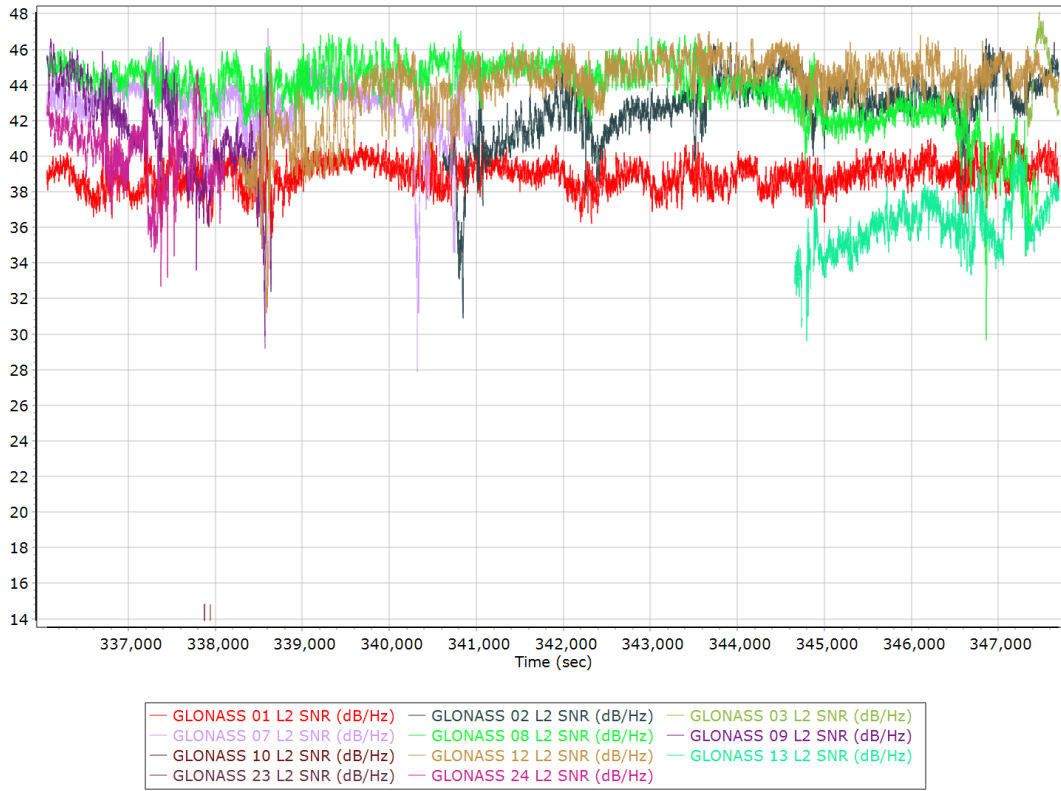
### GPS/GLONASS L2 Satellite Lock/Elevation



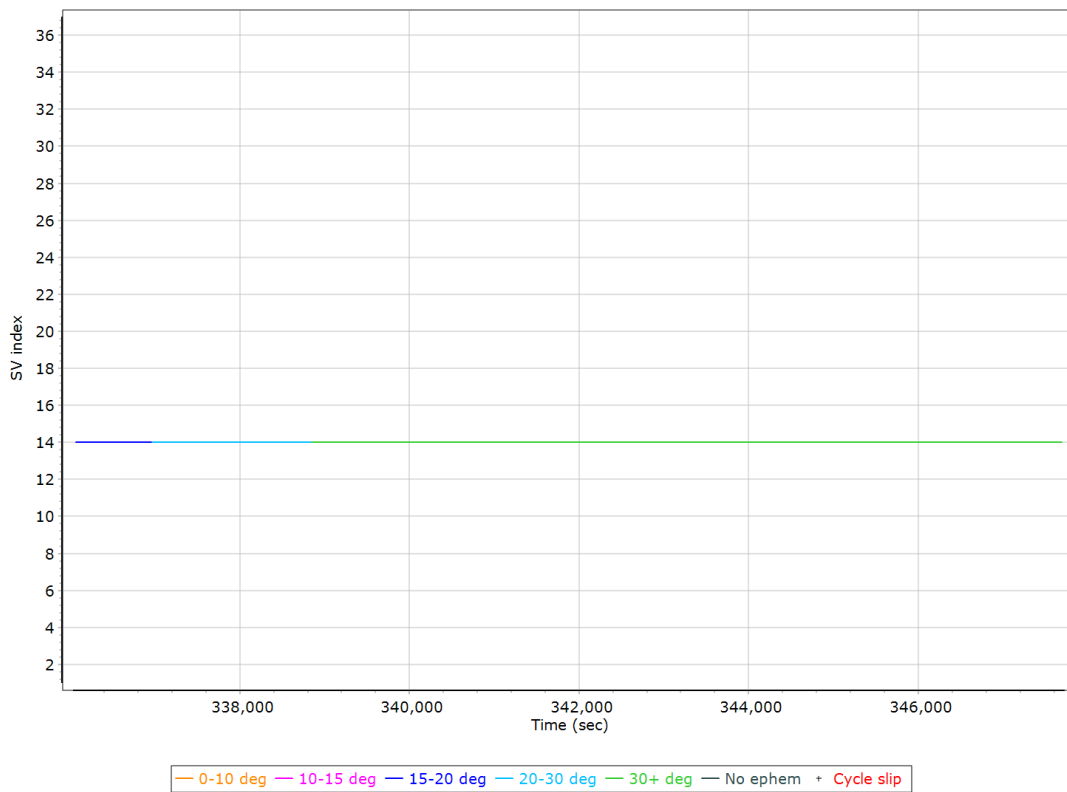
### GPS L2 SNR



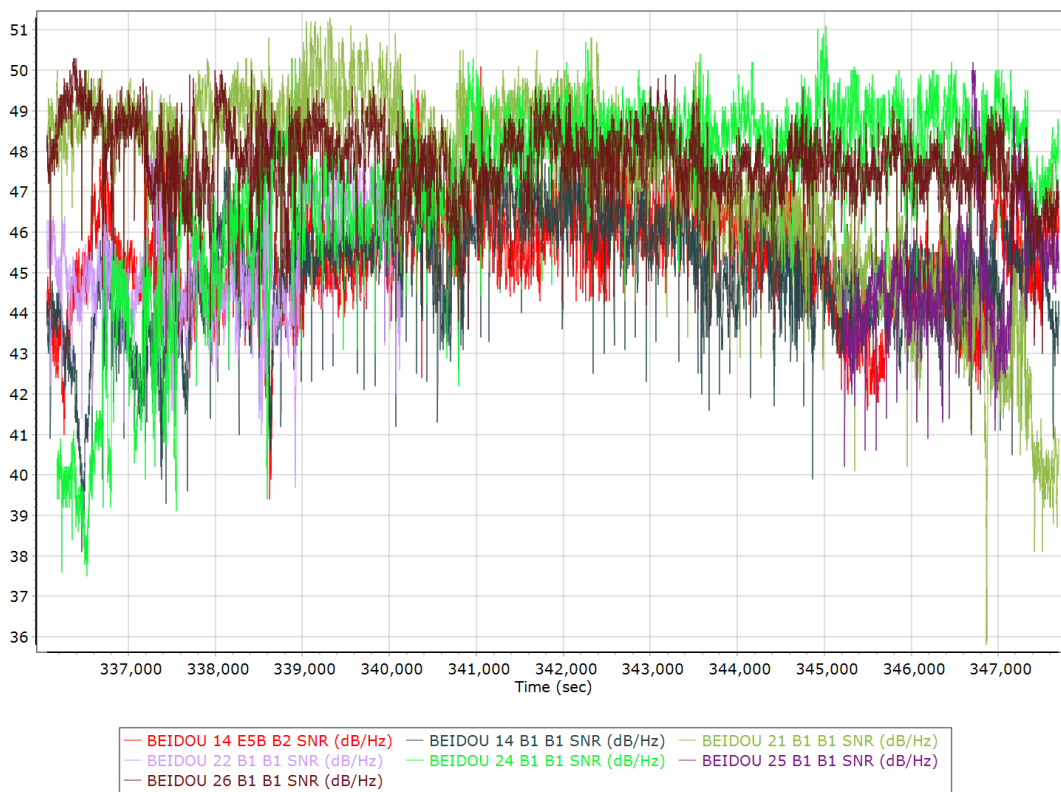
### GLONASS L2 SNR



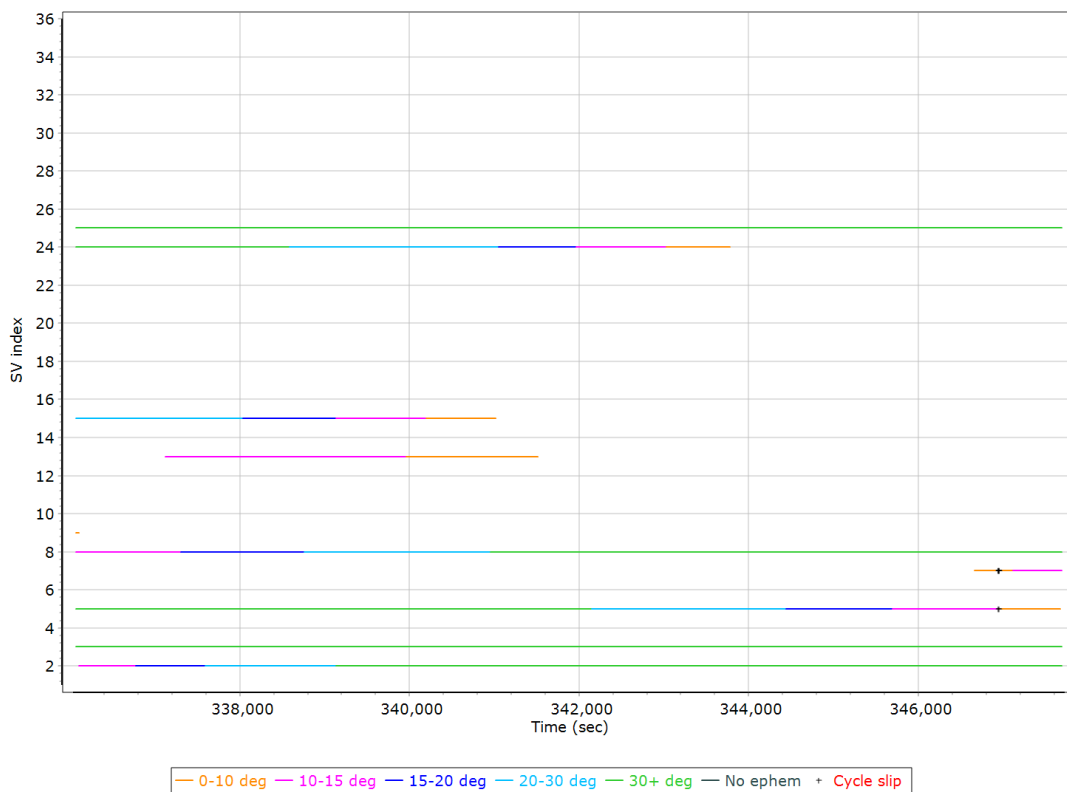
### BEIDOU Satellite Lock/Elevation



### BEIDOU SNR

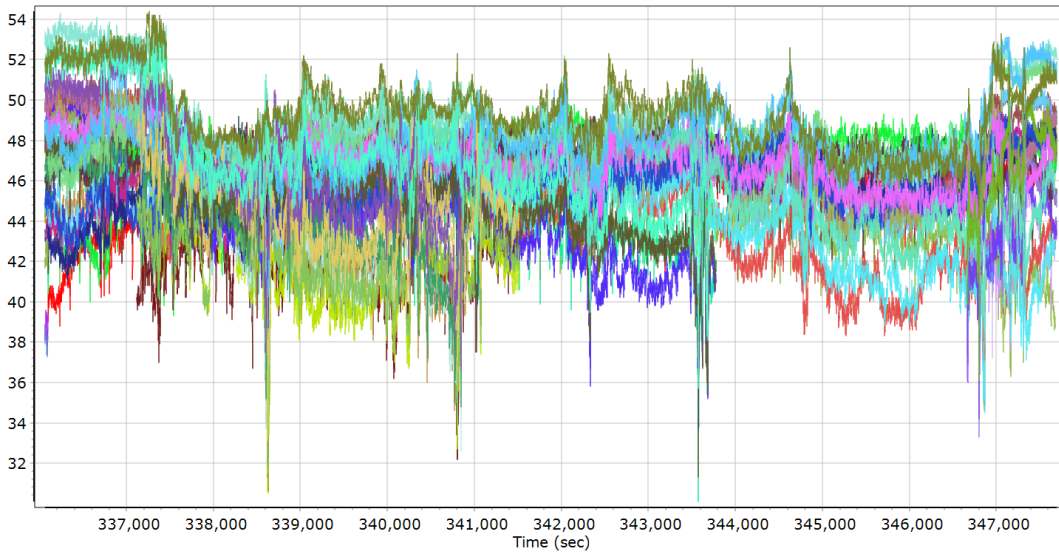


### GALILEO Satellite Lock/Elevation





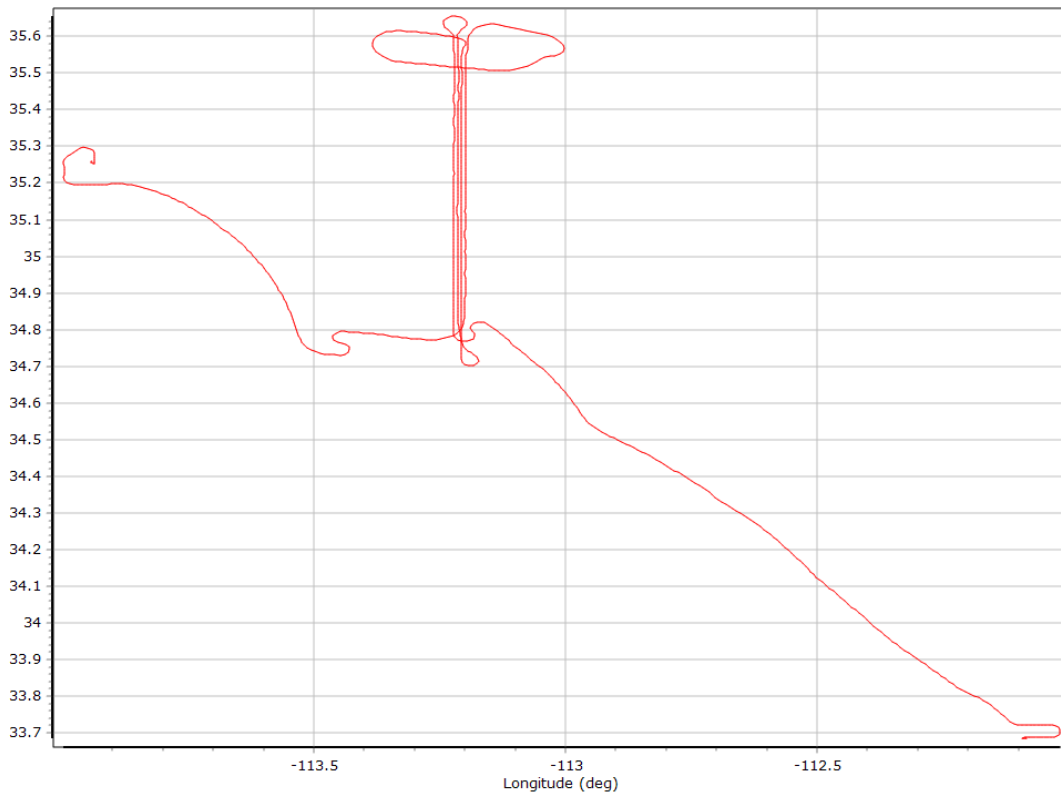
## GALILEO SNR



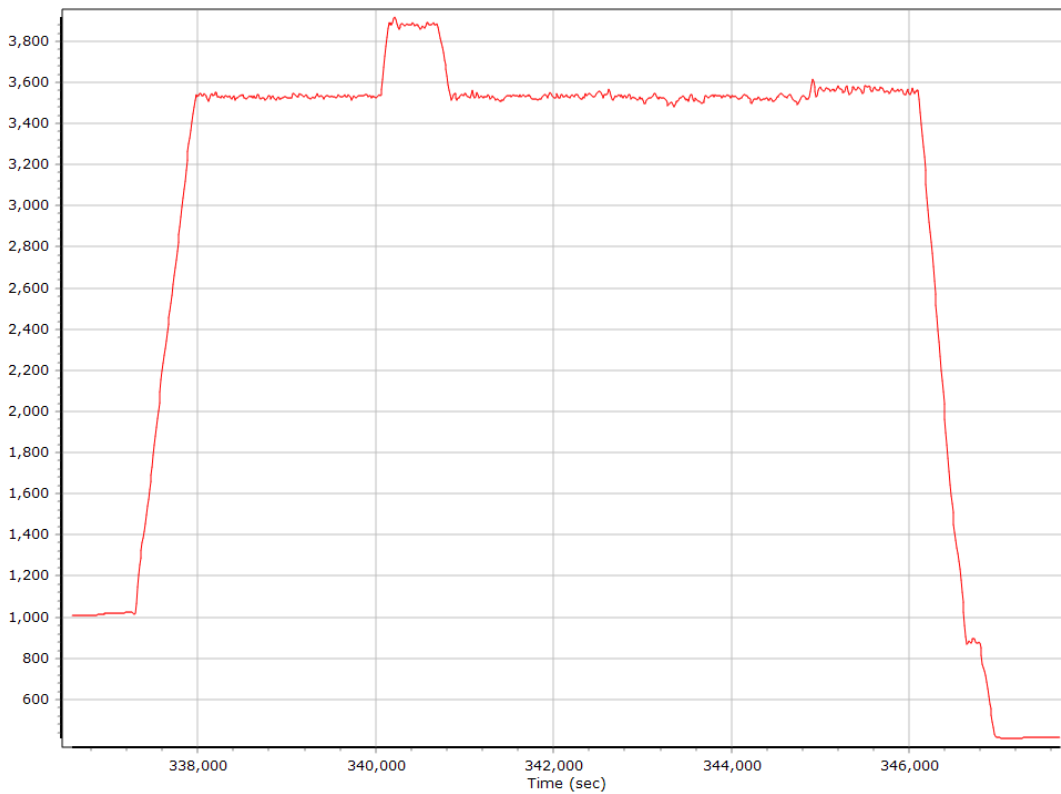
— GALILEO 02 L1 BOC_1_1_DP_MBOC SNR (dB/Hz)	— GALILEO 03 L1 BOC_1_1_DP_MBOC SNR (dB/Hz)
— GALILEO 05 L1 BOC_1_1_DP_MBOC SNR (dB/Hz)	— GALILEO 07 L1 BOC_1_1_DP_MBOC SNR (dB/Hz)
— GALILEO 08 L1 BOC_1_1_DP_MBOC SNR (dB/Hz)	— GALILEO 09 L1 BOC_1_1_DP_MBOC SNR (dB/Hz)
— GALILEO 13 L1 BOC_1_1_DP_MBOC SNR (dB/Hz)	— GALILEO 15 L1 BOC_1_1_DP_MBOC SNR (dB/Hz)
— GALILEO 24 L1 BOC_1_1_DP_MBOC SNR (dB/Hz)	— GALILEO 25 L1 BOC_1_1_DP_MBOC SNR (dB/Hz)
— GALILEO 02 L5E5A BPSK10_PD SNR (dB/Hz)	— GALILEO 03 L5E5A BPSK10_PD SNR (dB/Hz)
— GALILEO 05 L5E5A BPSK10_PD SNR (dB/Hz)	— GALILEO 07 L5E5A BPSK10_PD SNR (dB/Hz)
— GALILEO 08 L5E5A BPSK10_PD SNR (dB/Hz)	— GALILEO 09 L5E5A BPSK10_PD SNR (dB/Hz)
— GALILEO 13 L5E5A BPSK10_PD SNR (dB/Hz)	— GALILEO 15 L5E5A BPSK10_PD SNR (dB/Hz)
— GALILEO 24 L5E5A BPSK10_PD SNR (dB/Hz)	— GALILEO 25 L5E5A BPSK10_PD SNR (dB/Hz)

## Smoothed Trajectory Information

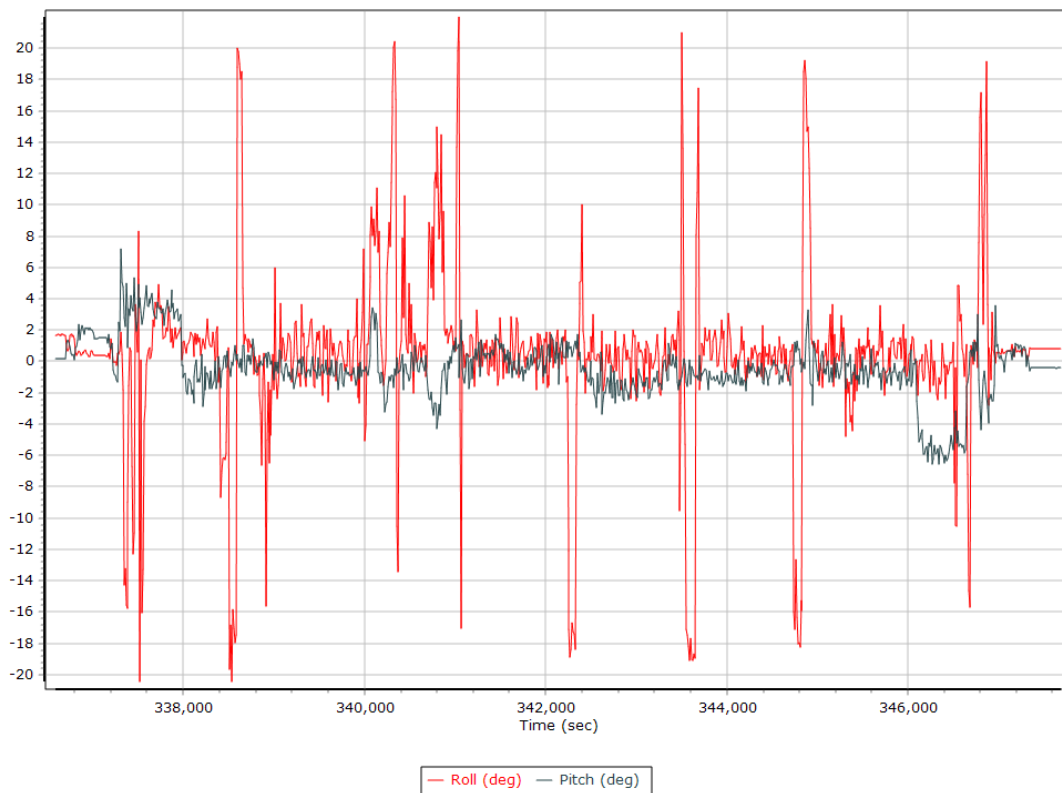
### Top View



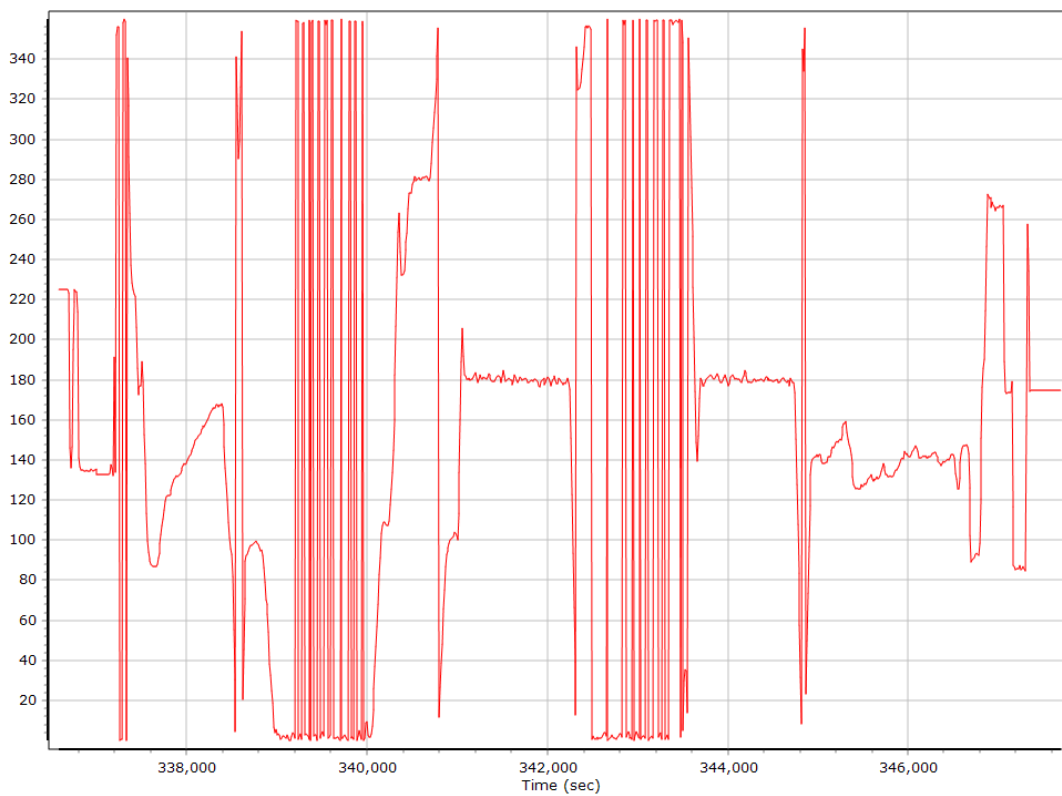
### Altitude



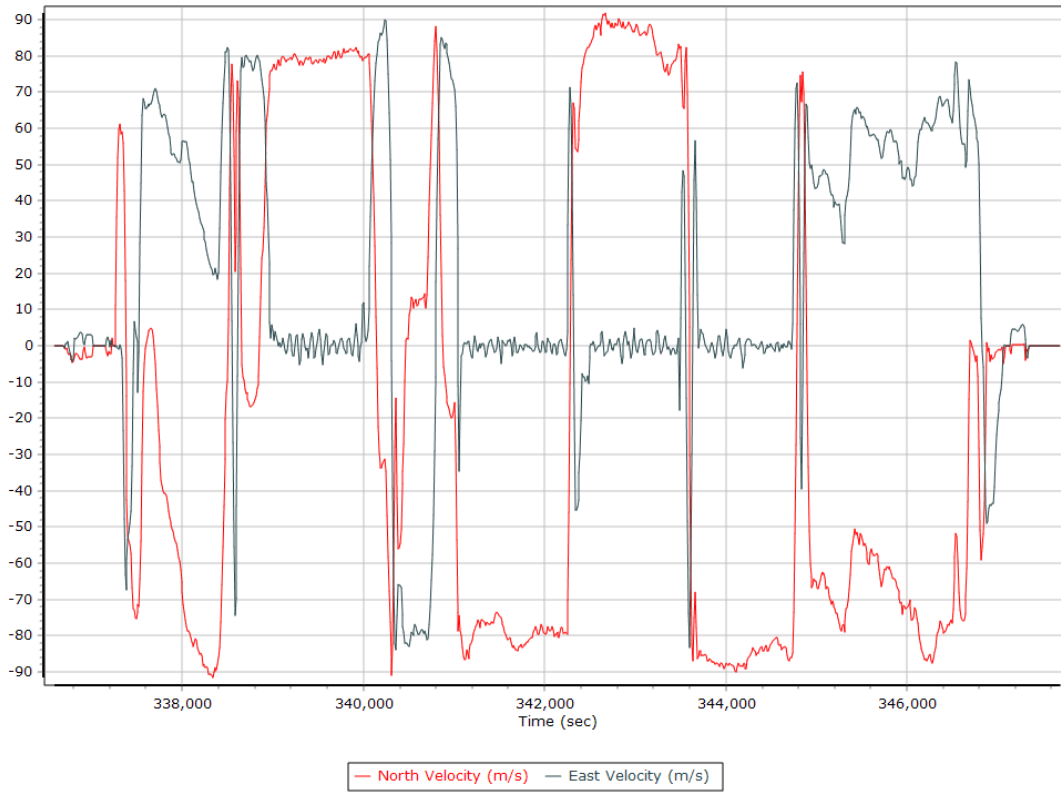
### Roll/Pitch



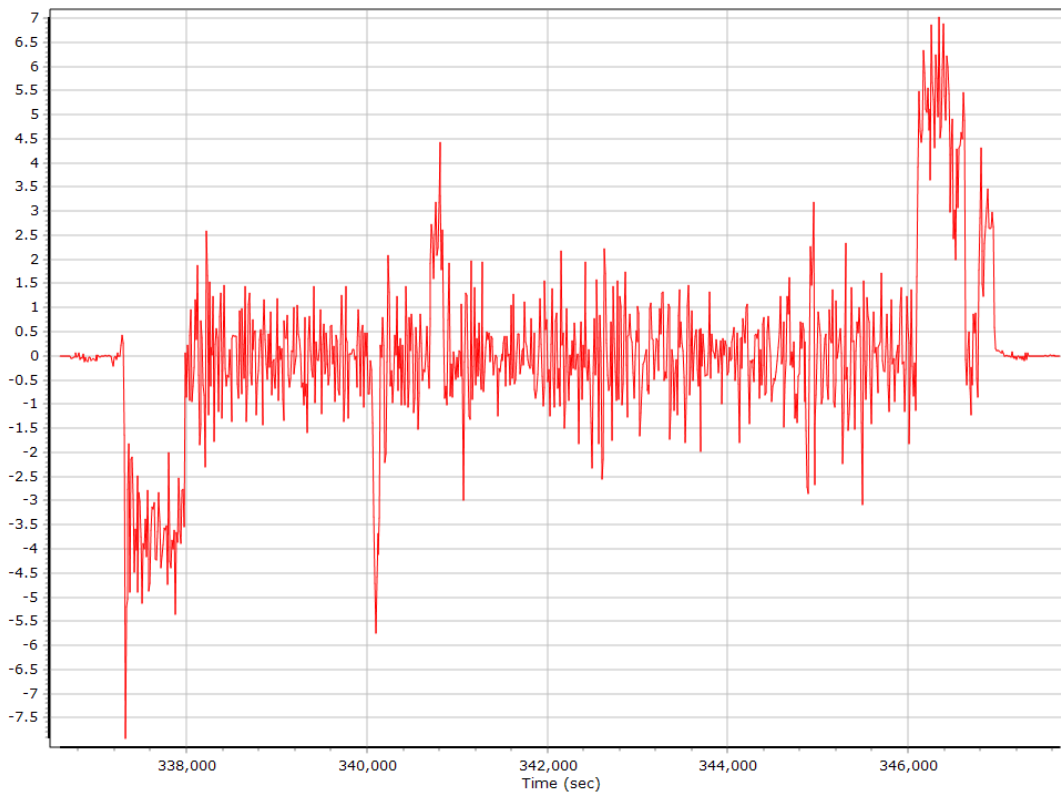
### Heading



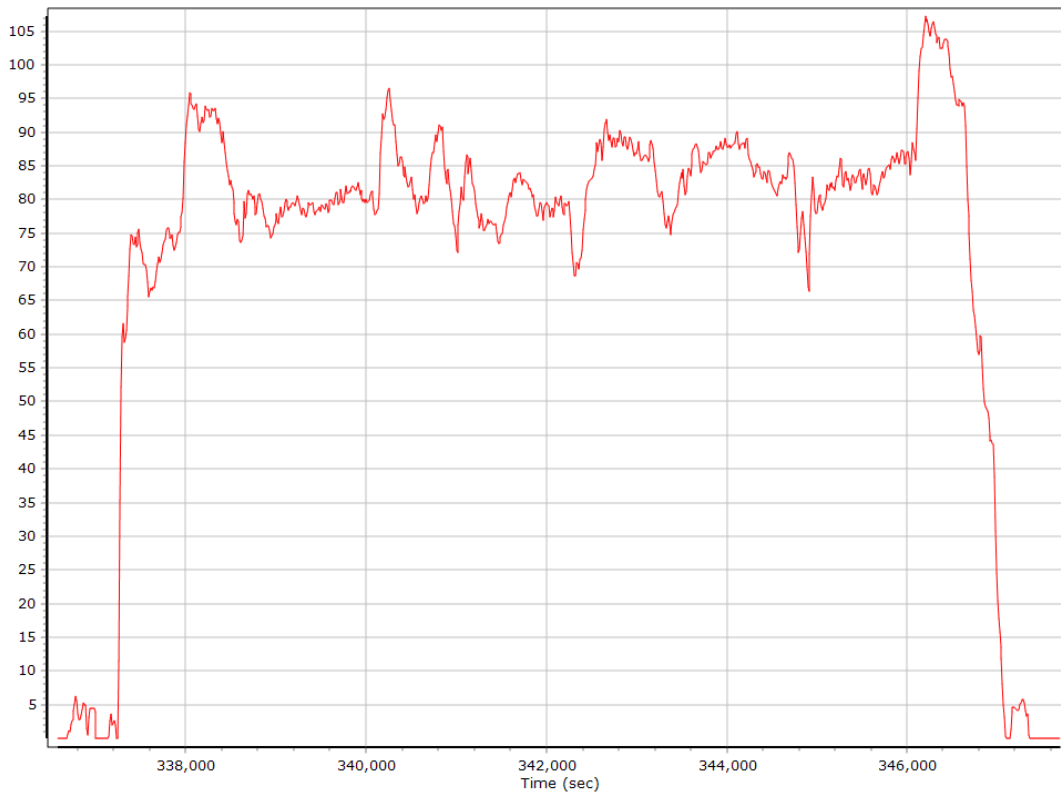
## North/East Velocity



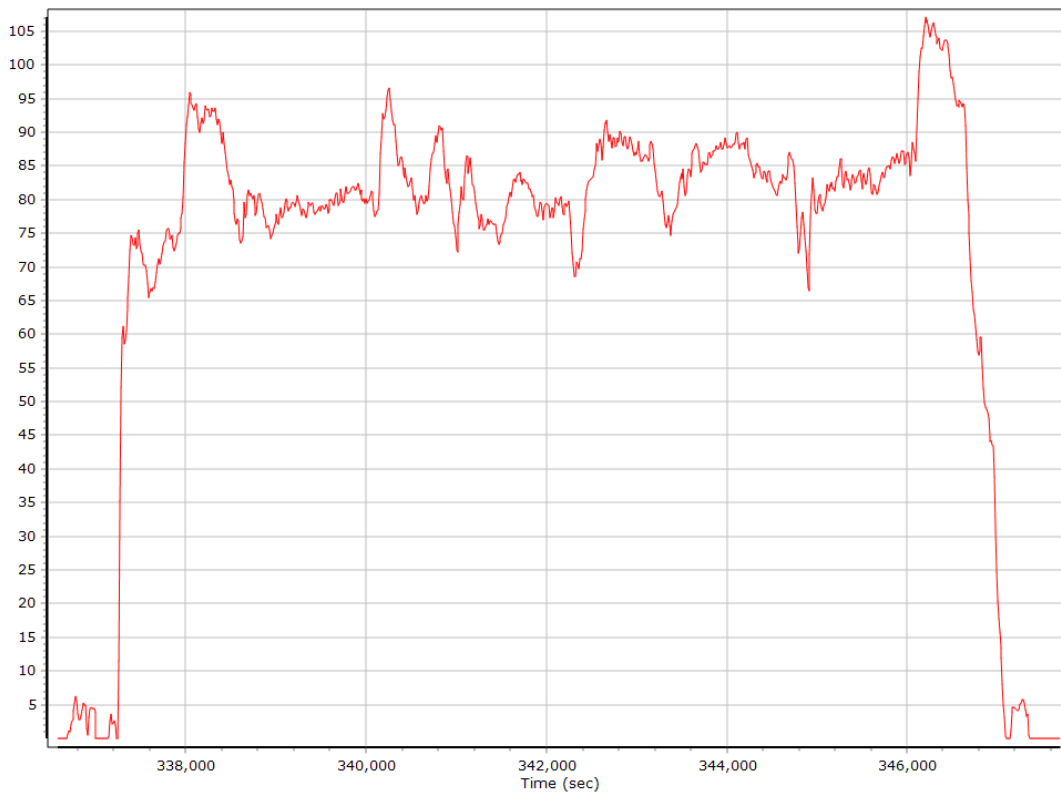
## Down Velocity



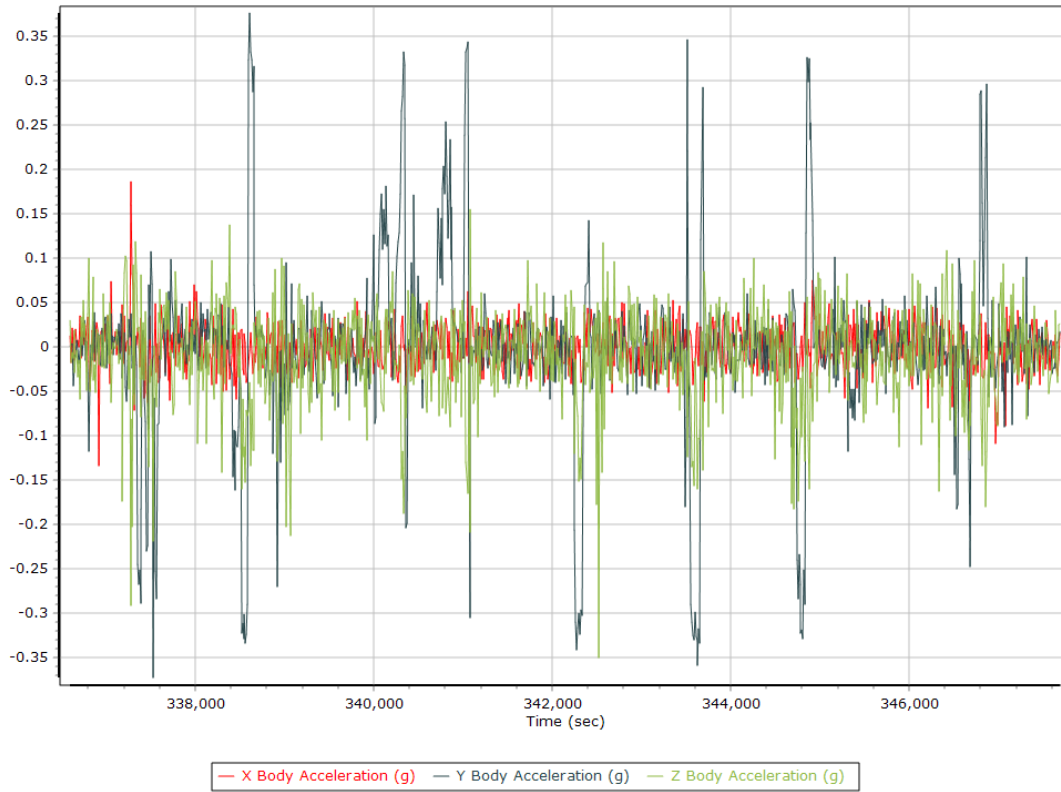
## Total Speed



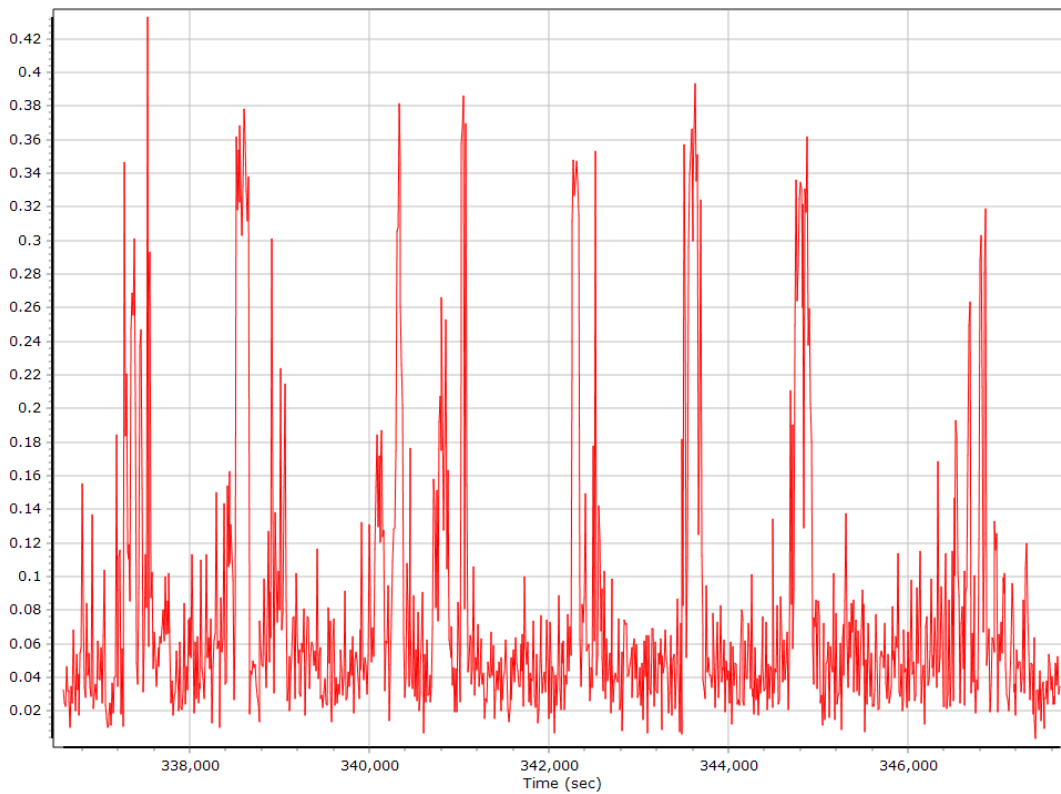
## Ground Speed



## Body Acceleration



## Total Body Acceleration



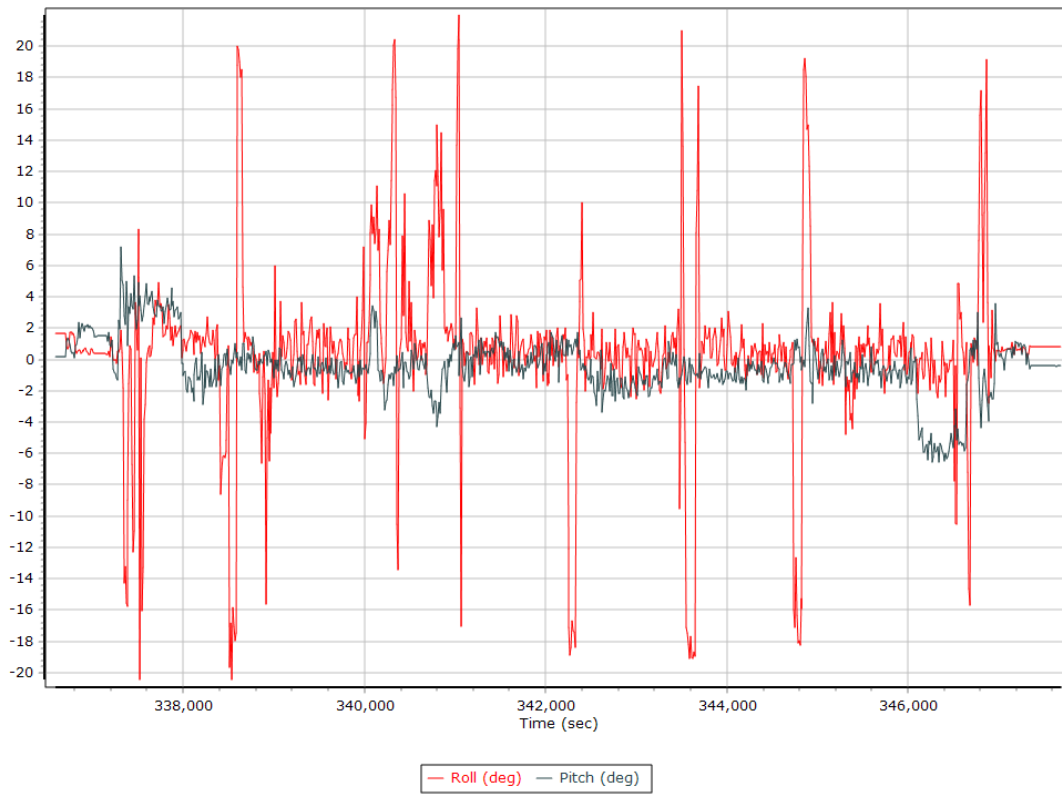
## Body Angular Rate



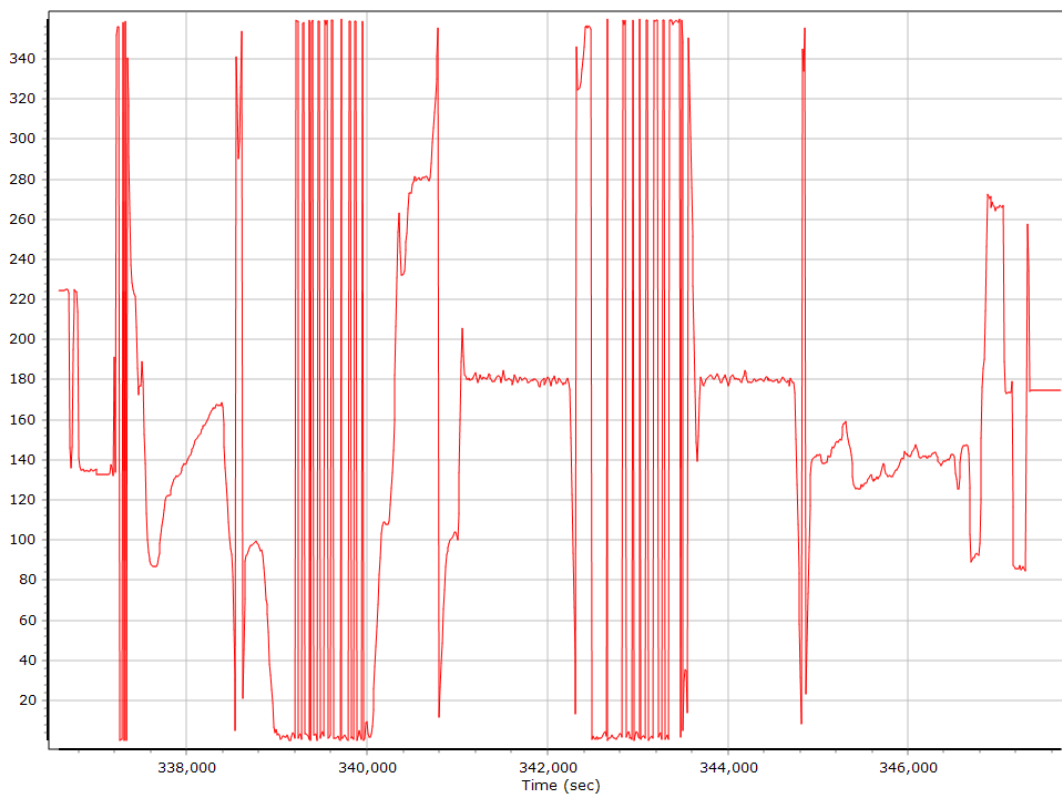




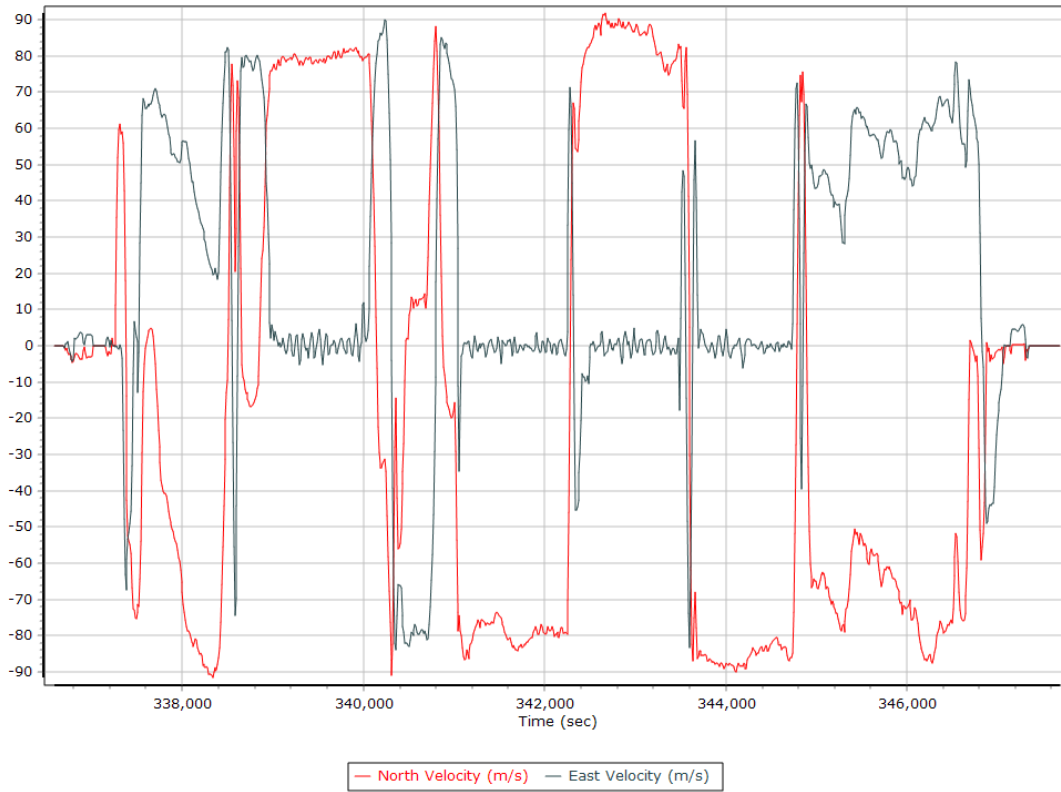
## Roll/Pitch



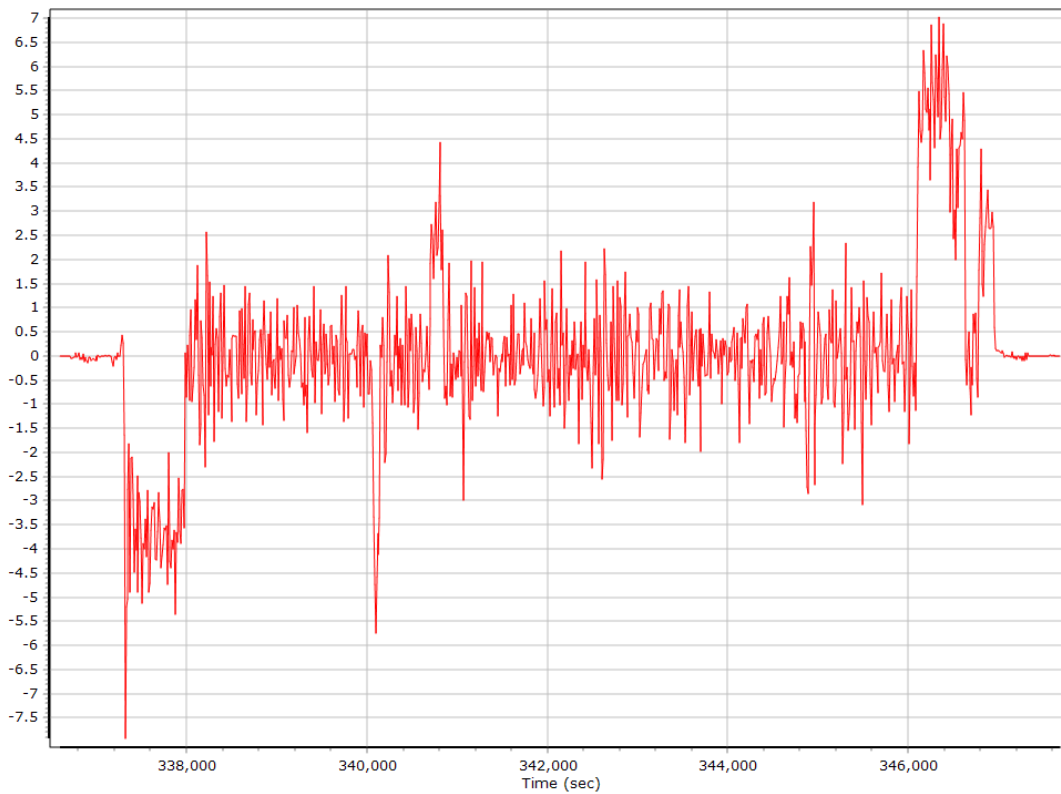
## Heading



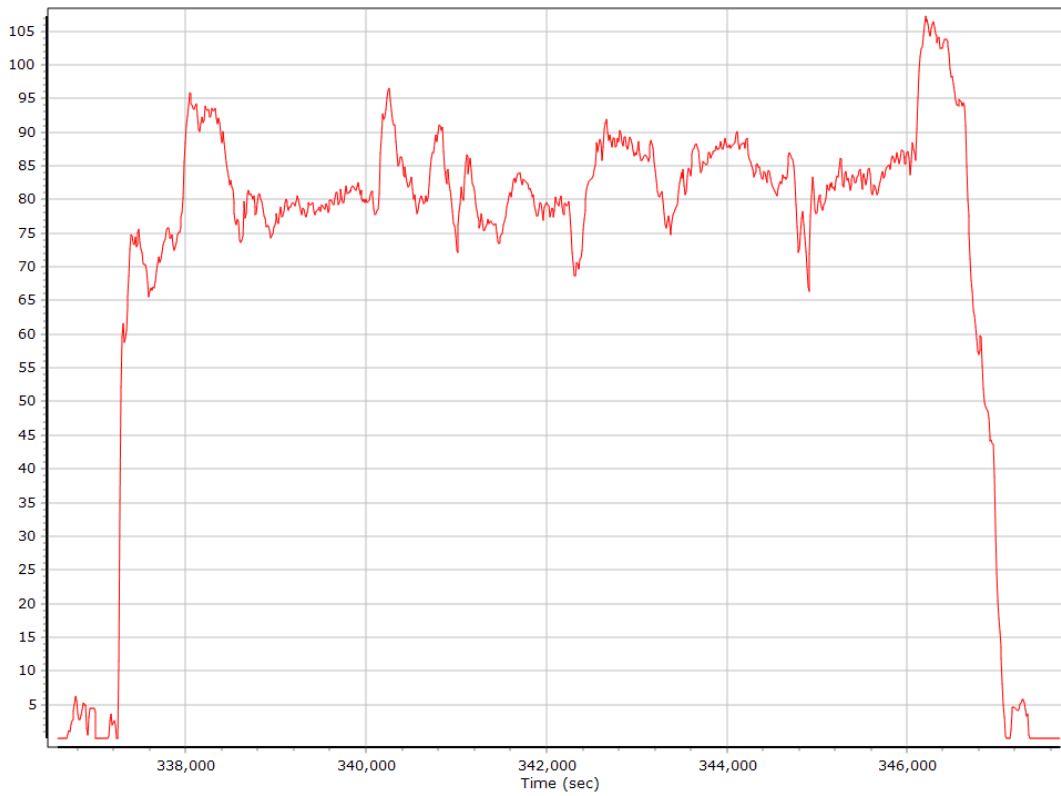
## North/East Velocity



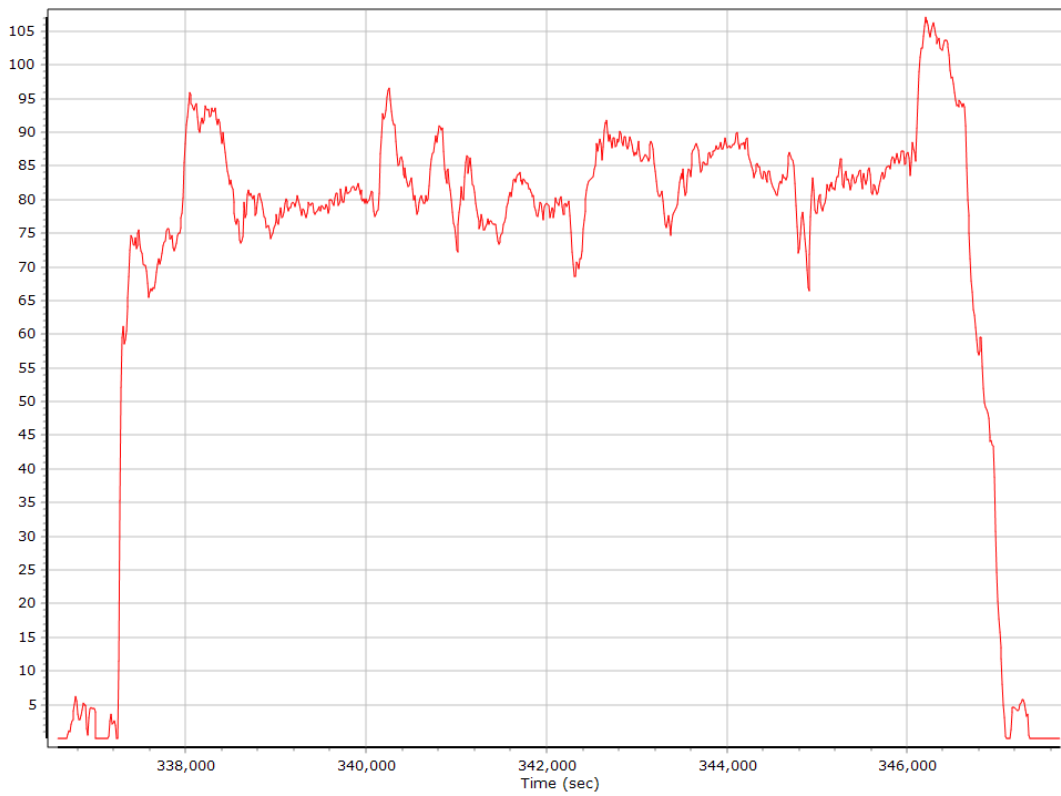
## Down Velocity



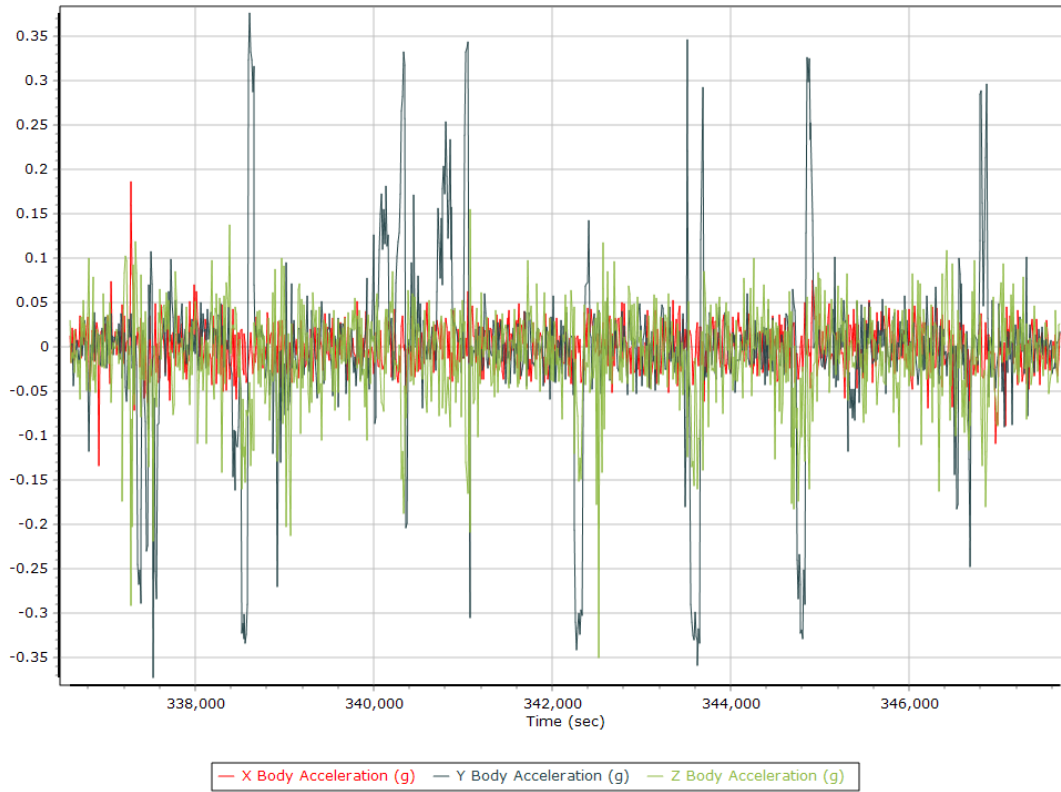
## Total Speed



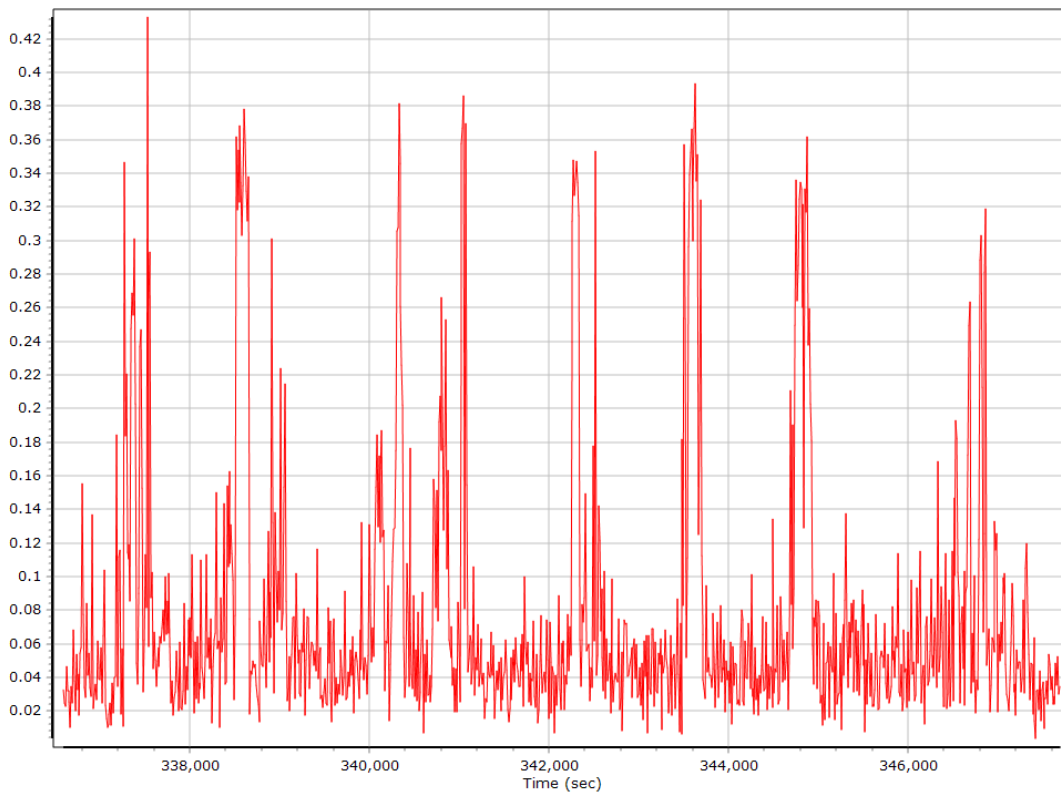
## Ground Speed



## Body Acceleration



## Total Body Acceleration



## Body Angular Rate

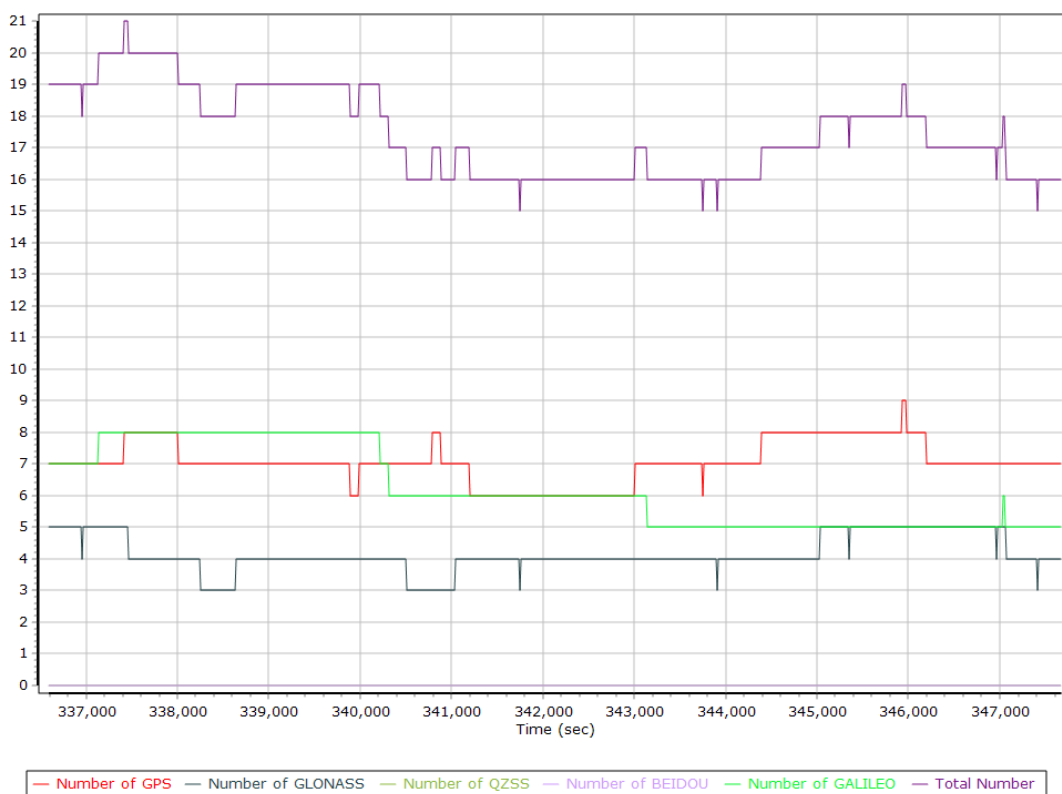


## GNSS QC

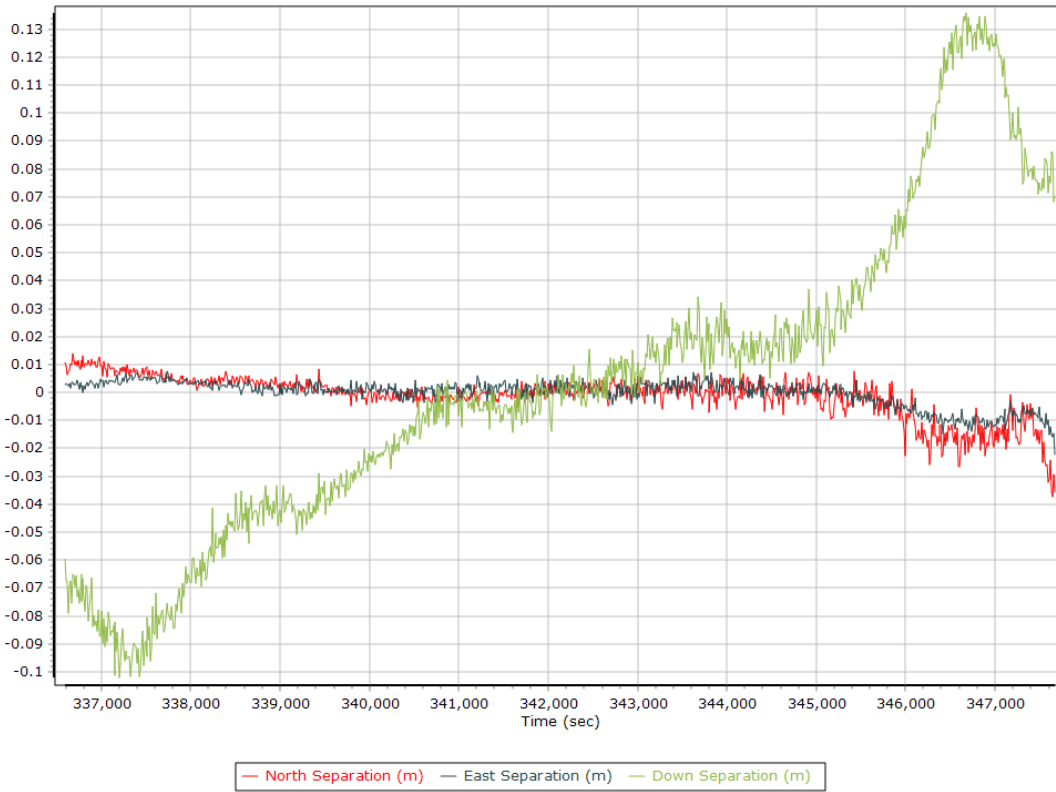
### GNSS QC Statistics

Statistics	Min	Max	Mean
Baseline length (km)	0.00	0.00	
Number of GPS SV	6	9	7
Number of GLONASS SV	3	5	4
Number of QZSS SV	0	0	0
Number of BEIDOU SV	0	0	0
Number of GALILEO SV	5	8	6
Total number of SV	15	21	18
PDOP	1.12	1.56	1.33
QC Solution Gaps	1.00	1.00	
Solution Type	Fixed	Float	No solution
Epoch (sec)	11600.00	0.00	1.00
Percentage	99.99	0.00	0.01

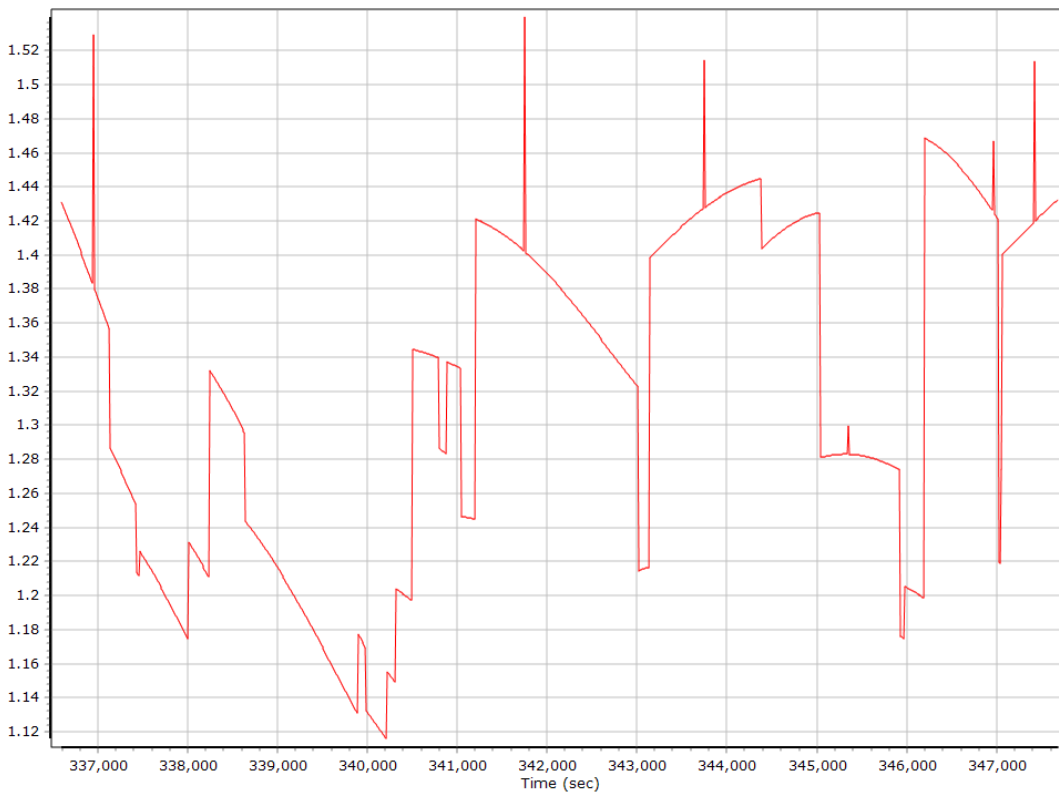
### Num SVs in solution



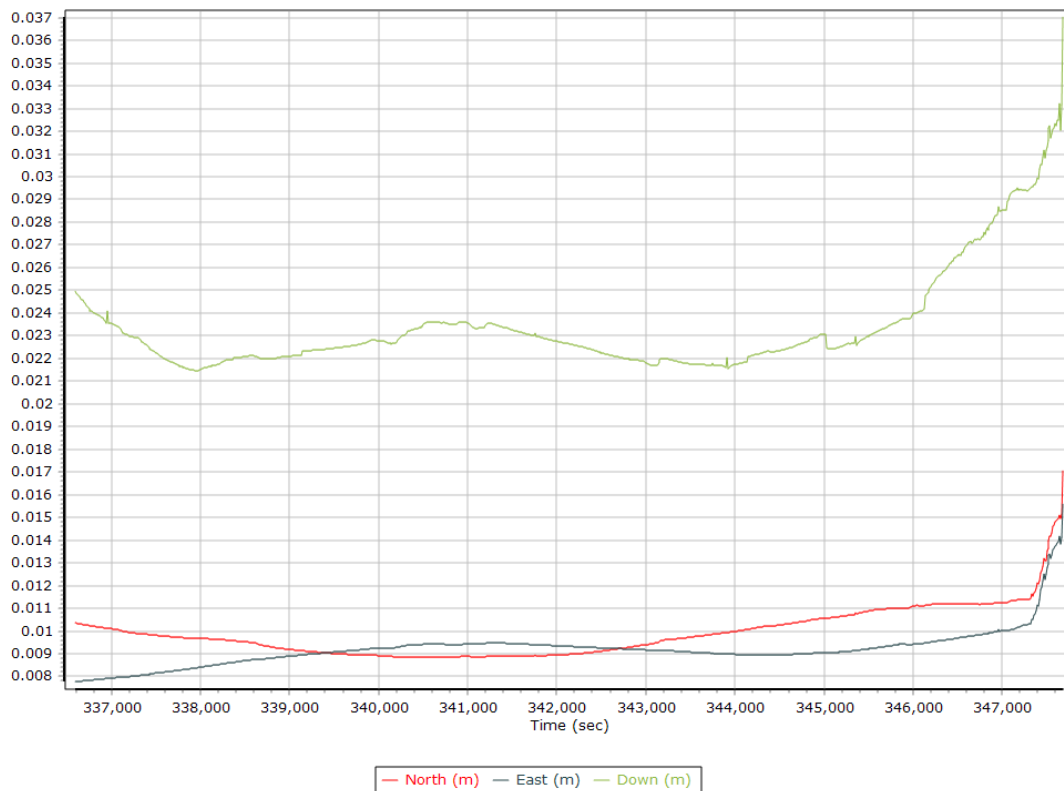
### Forward/Reverse Separation



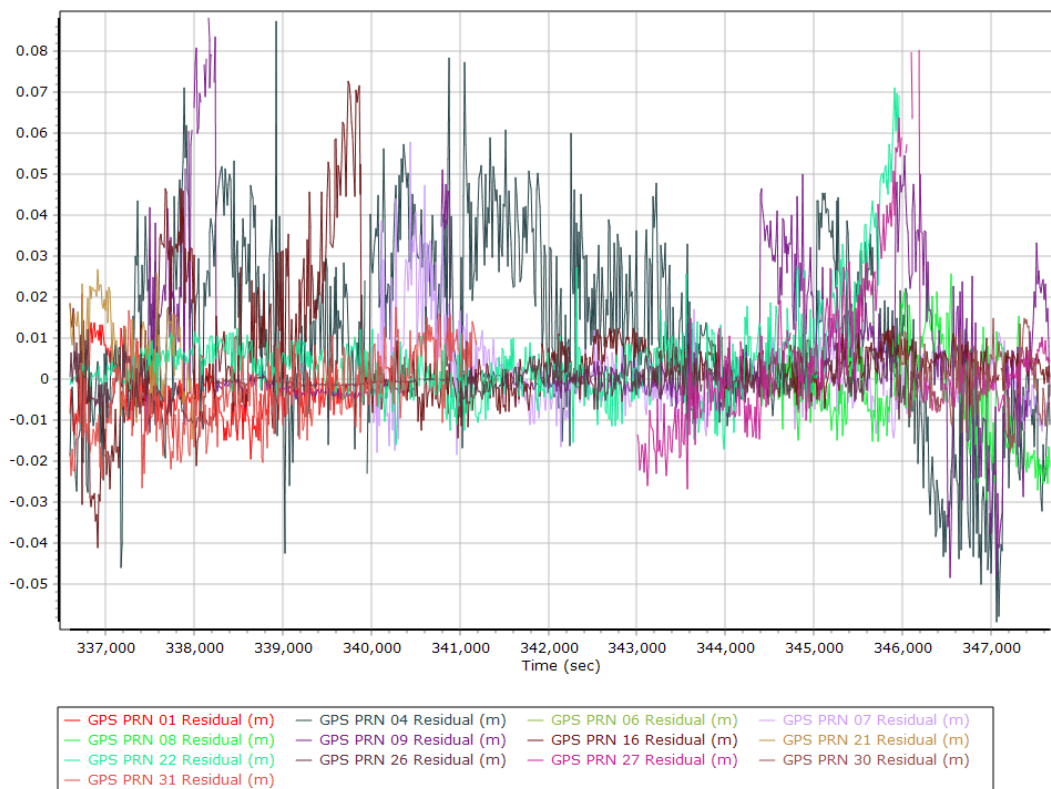
### PDOP



## Estimated Position Accuracy

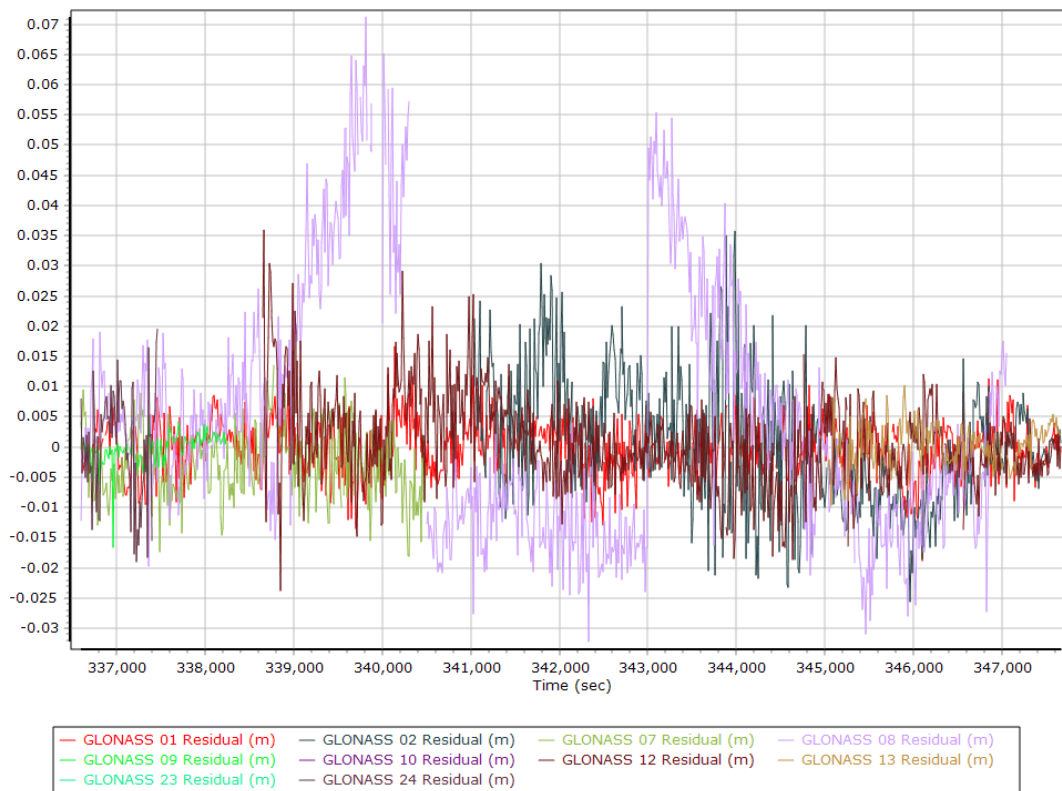


## GPS Residuals

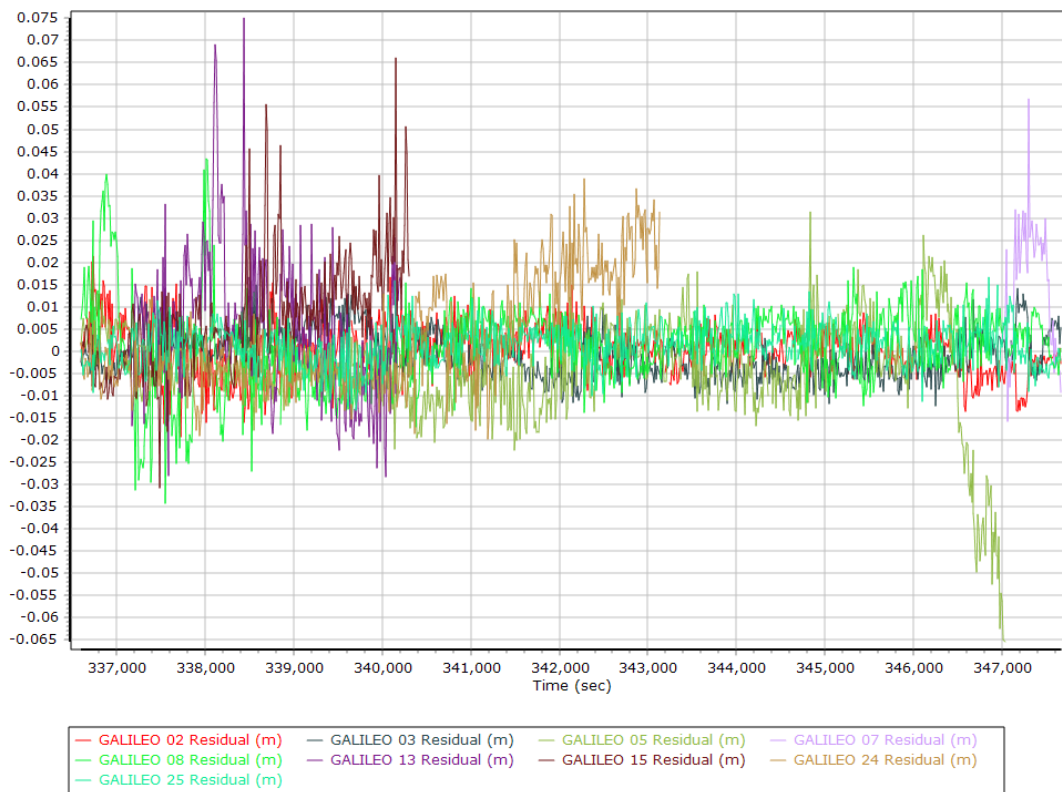




## GLONASS Residuals



## GALILEO Residuals



## GNSS-Inertial Processor Configuration

Processing mode	IN-Fusion PP-RTX		
Stabilized mount	False		
Processing start time	336067.000 (11/3/2021 9:21:07 PM)		
Processing end time	347693.000 (11/4/2021 12:34:53 AM)		
Initial attitude source	Real-Time VNAV/RNAV Attitude		
IMU Sensor Context	Processing with Onboard IMU		
Reference to IMU lever arm (m)	0.000	0.000	0.000
Reference to IMU mounting angles (deg)	0.000	0.000	-90.000
Reference to Primary GNSS lever arm (m)	0.530	0.044	-1.195
Reference to Primary GNSS lever arm std dev (m)	0.030	0.030	0.030
Aircraft to Reference mounting angles (deg)	0.000	0.000	0.000

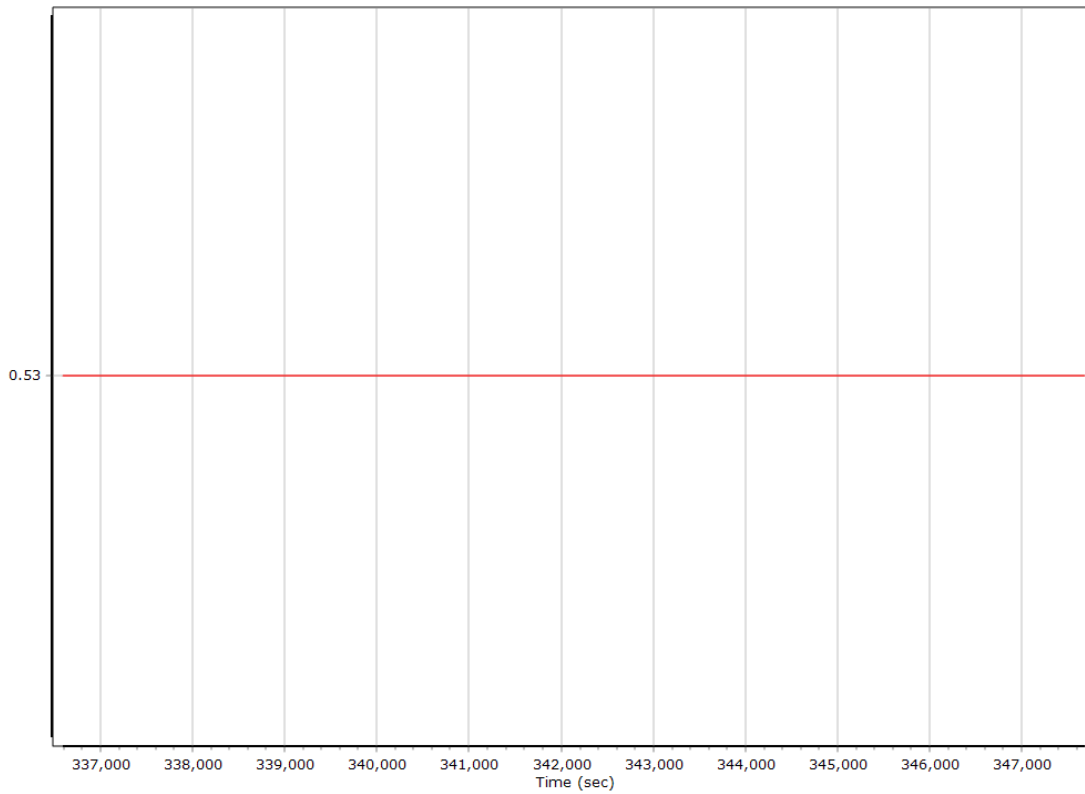
## Calibrated Installation Parameters

### Reference-Primary GNSS Lever Arm (m)

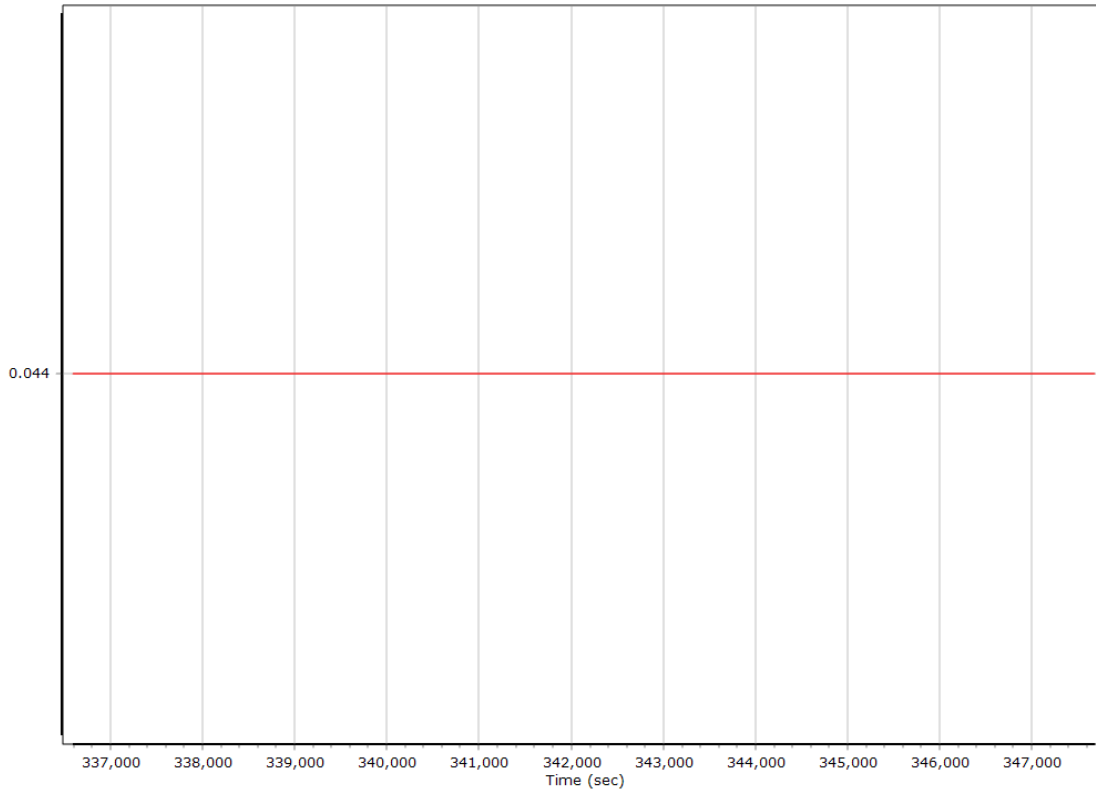
#### Reference-Primary GNSS Lever Arm Automatic Calibration Results

Original Reference to Primary GNSS lever arm (m)	0.534	0.060	-1.199
Iteration 1 Reference to Primary GNSS lever arm (m)	0.530	0.044	-1.195
Iteration 2 Reference to Primary GNSS lever arm (m)	0.530	0.044	-1.195
Primary GNSS Lever Arm In use	Iteration 2		

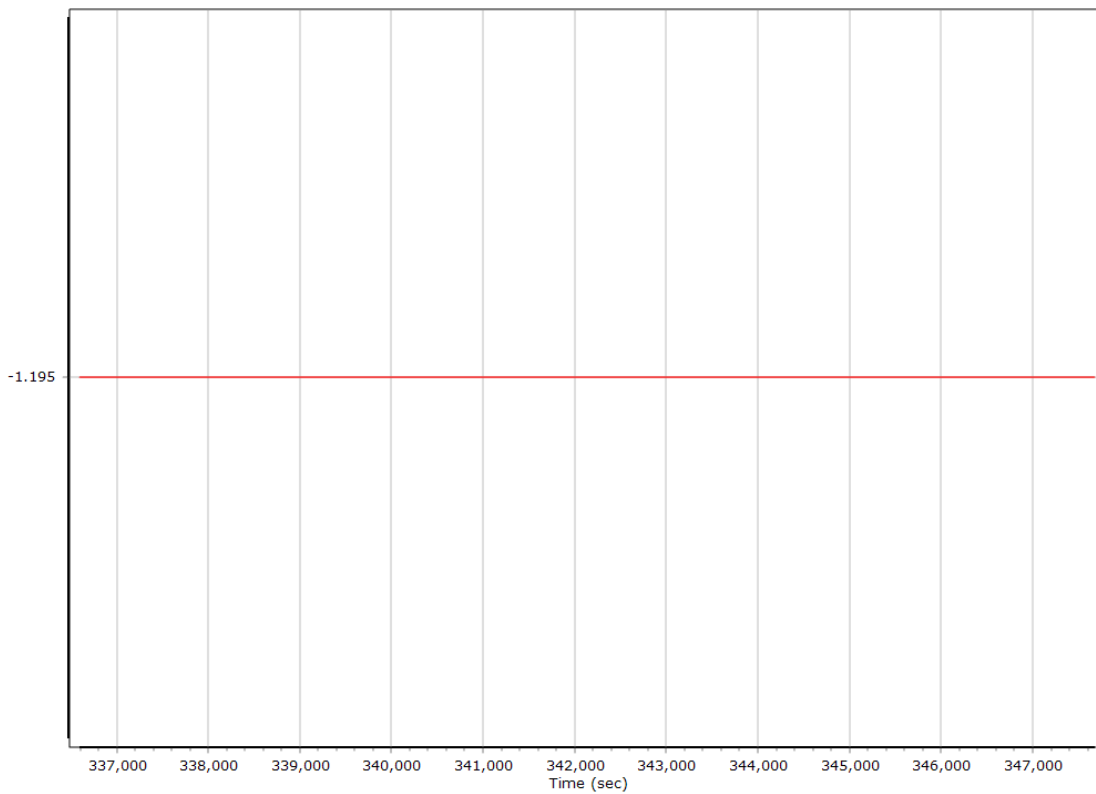
### X Reference-Primary GNSS Lever Arm (m)



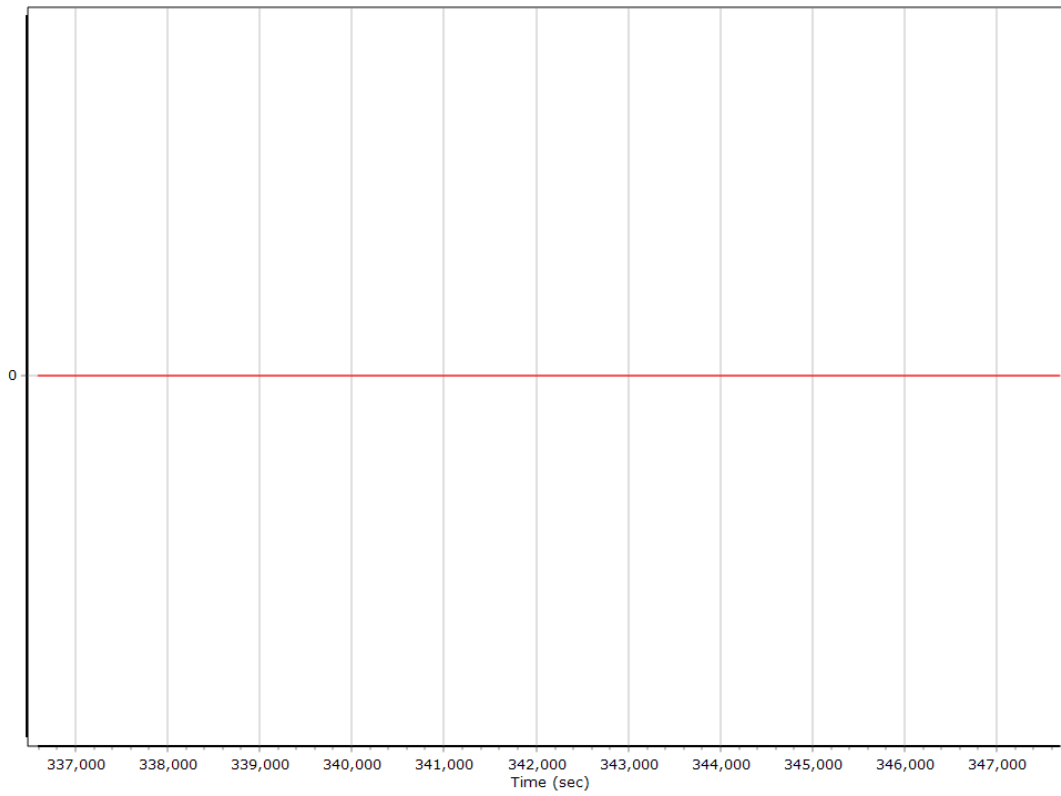
### Y Reference-Primary GNSS Lever Arm (m)



### Z Reference-Primary GNSS Lever Arm (m)



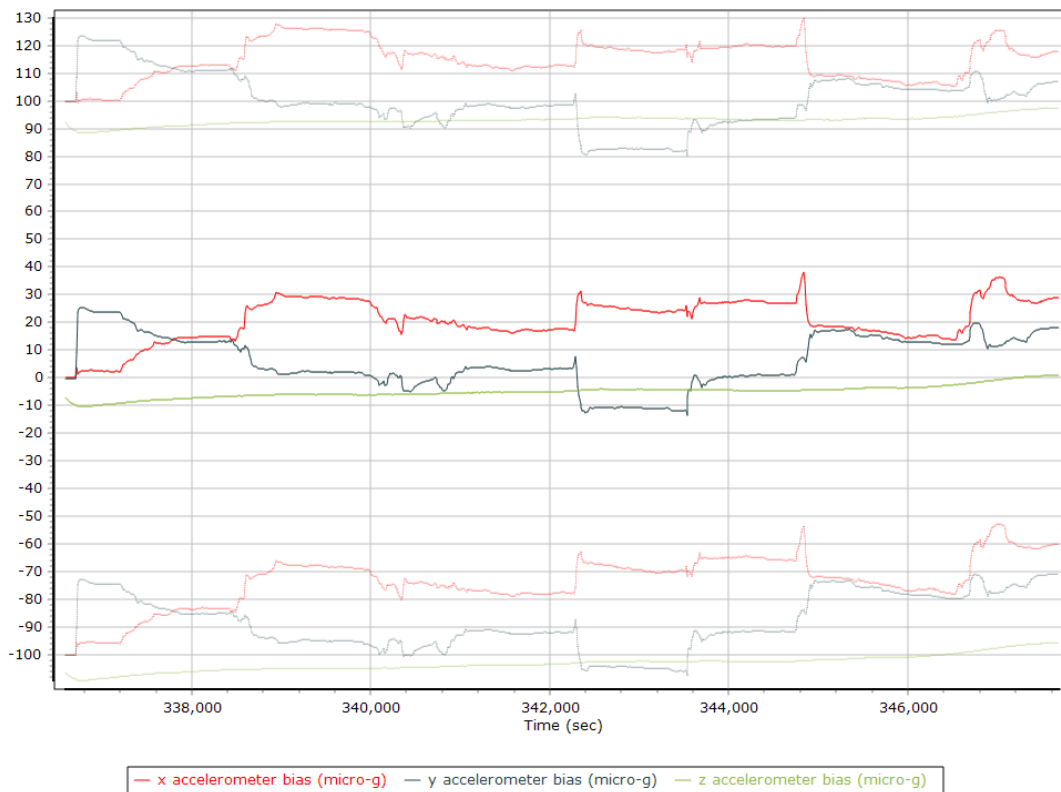
### Reference-Primary GNSS Lever Arm Figure of Merit



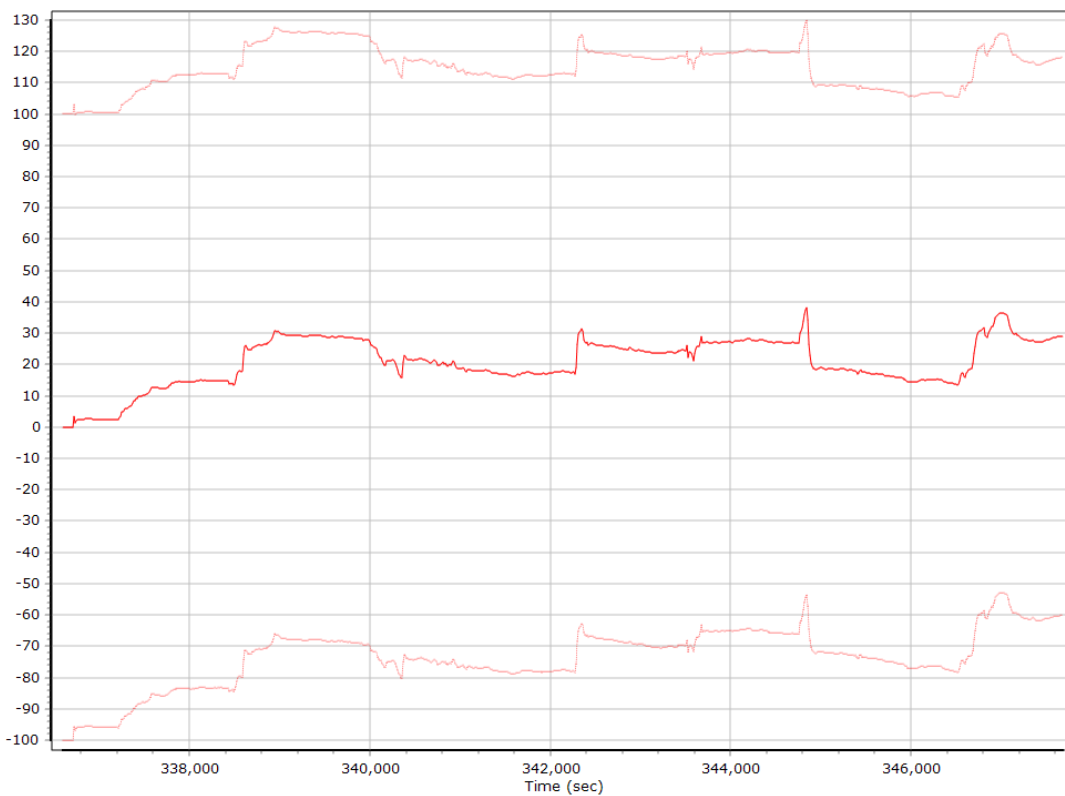
## IN-Fusion QC

### Forward Processed Estimated Errors, Reference Frame

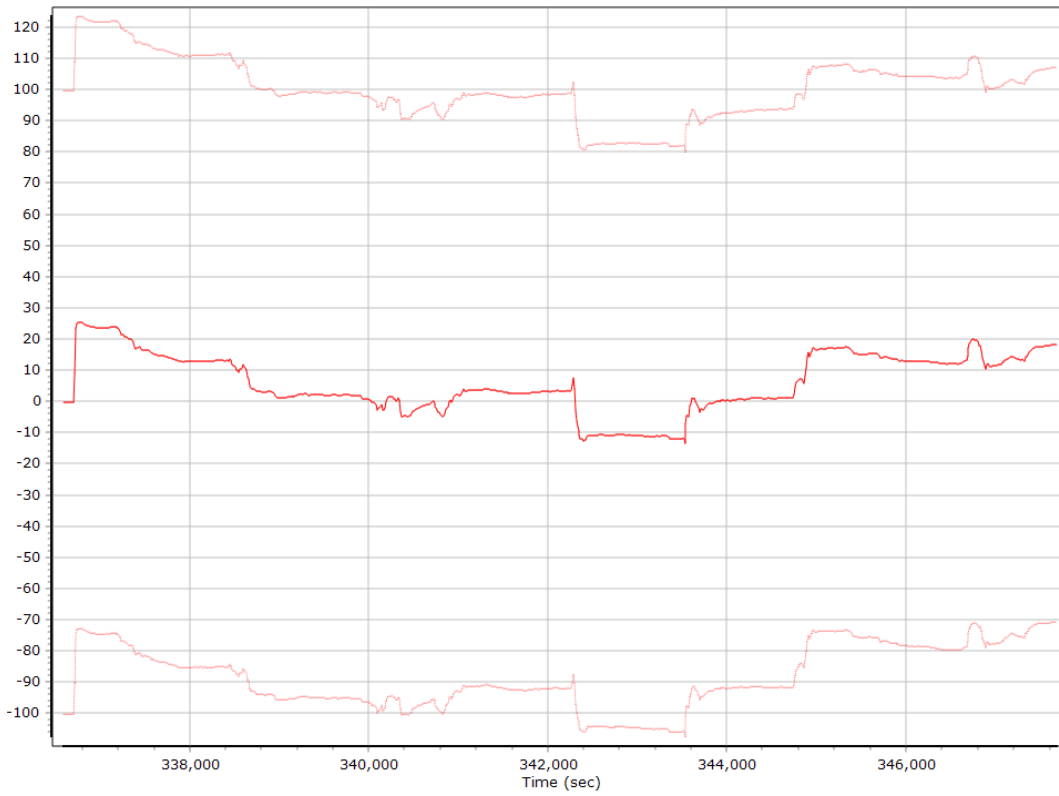
#### Accelerometer Bias (micro-g)



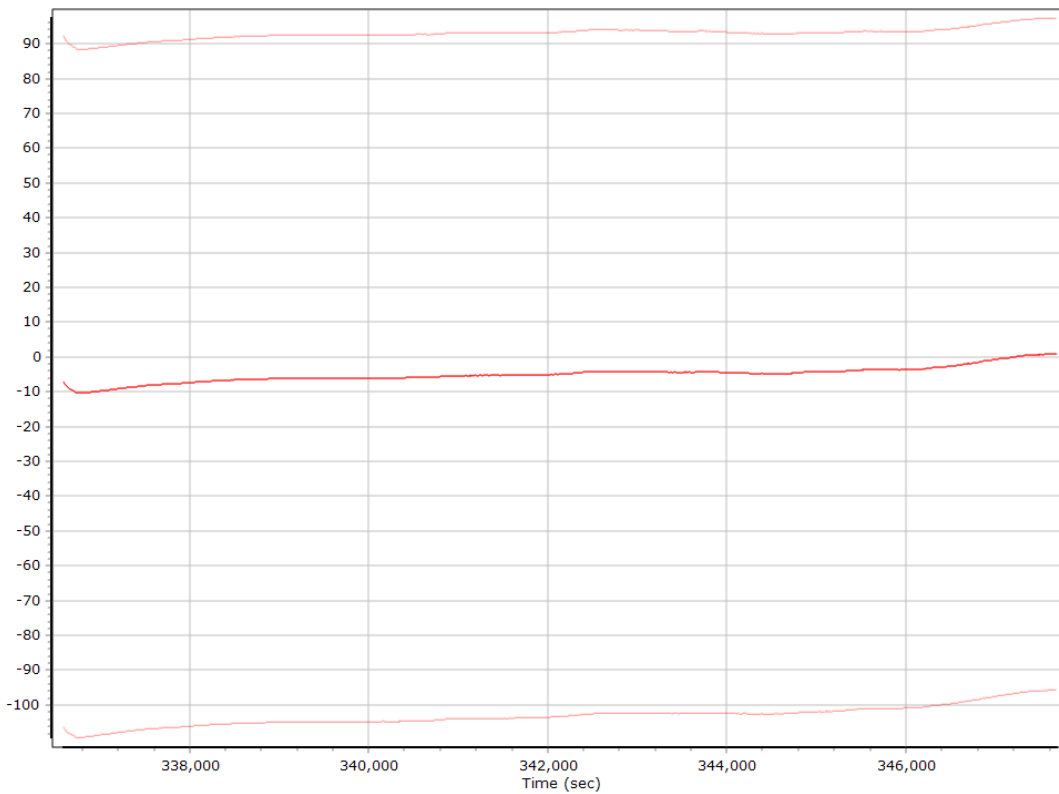
#### X Accelerometer Bias (micro-g)



### Y Accelerometer Bias (micro-g)



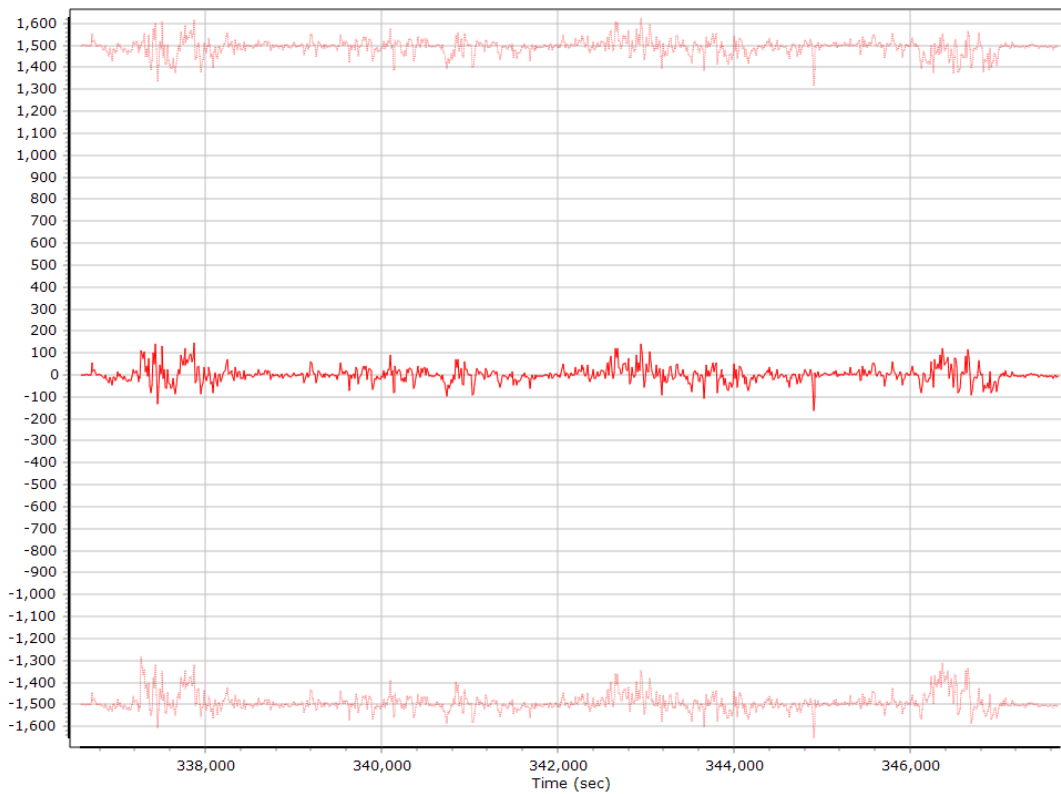
### Z Accelerometer Bias (micro-g)



### Accelerometer Scale Error (ppm)

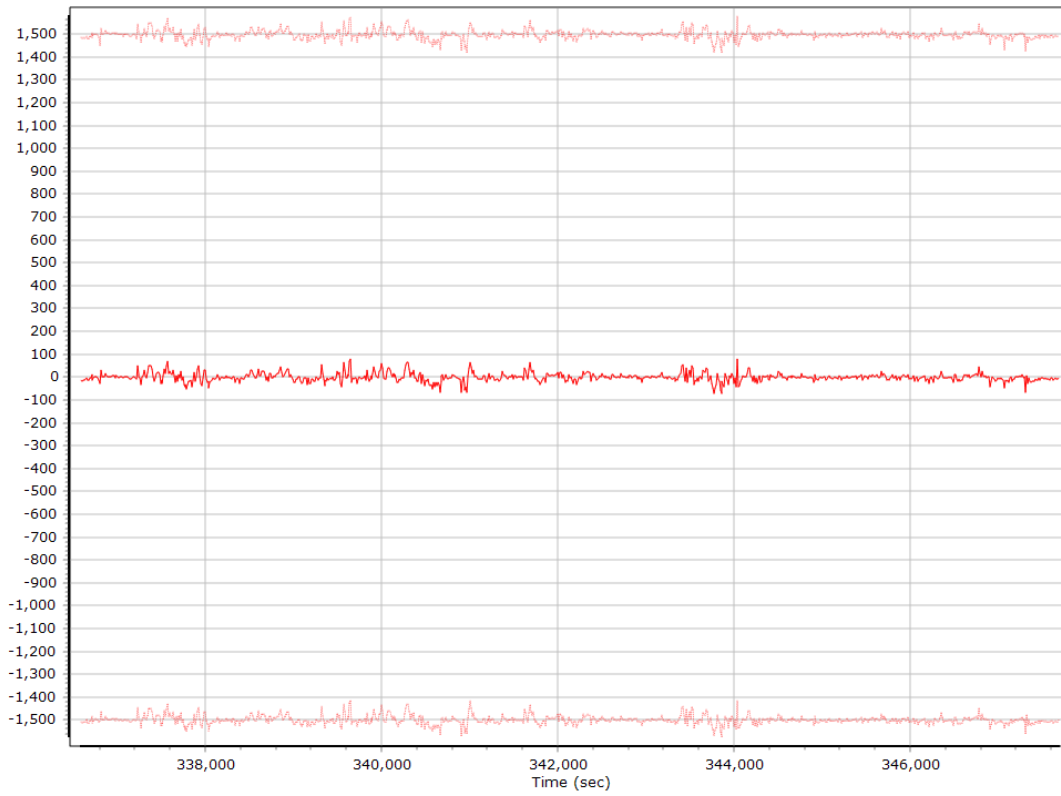


### X Accelerometer Scale Error (ppm)

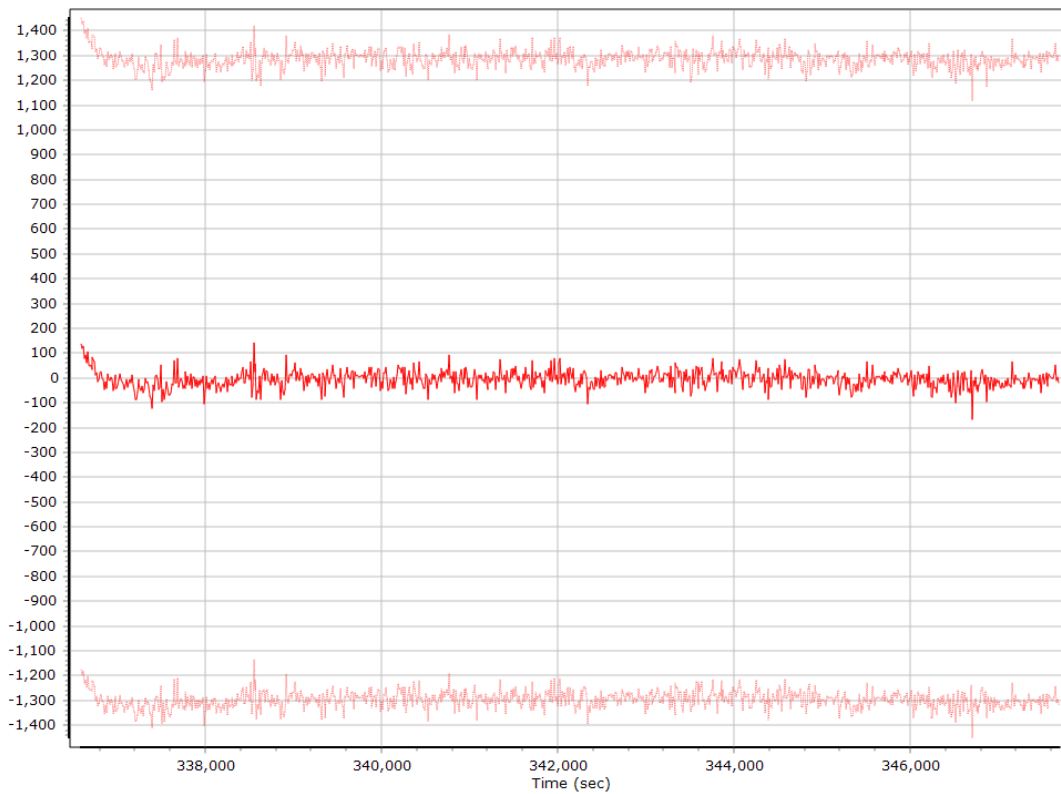




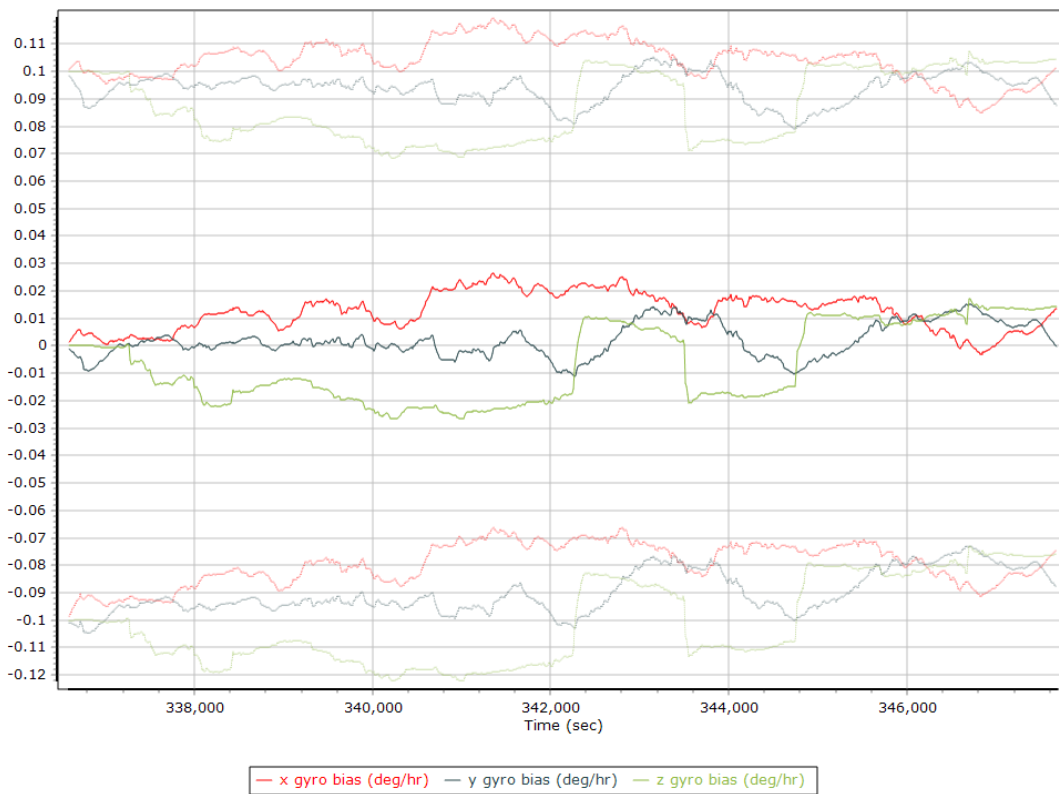
### Y Accelerometer Scale Error (ppm)



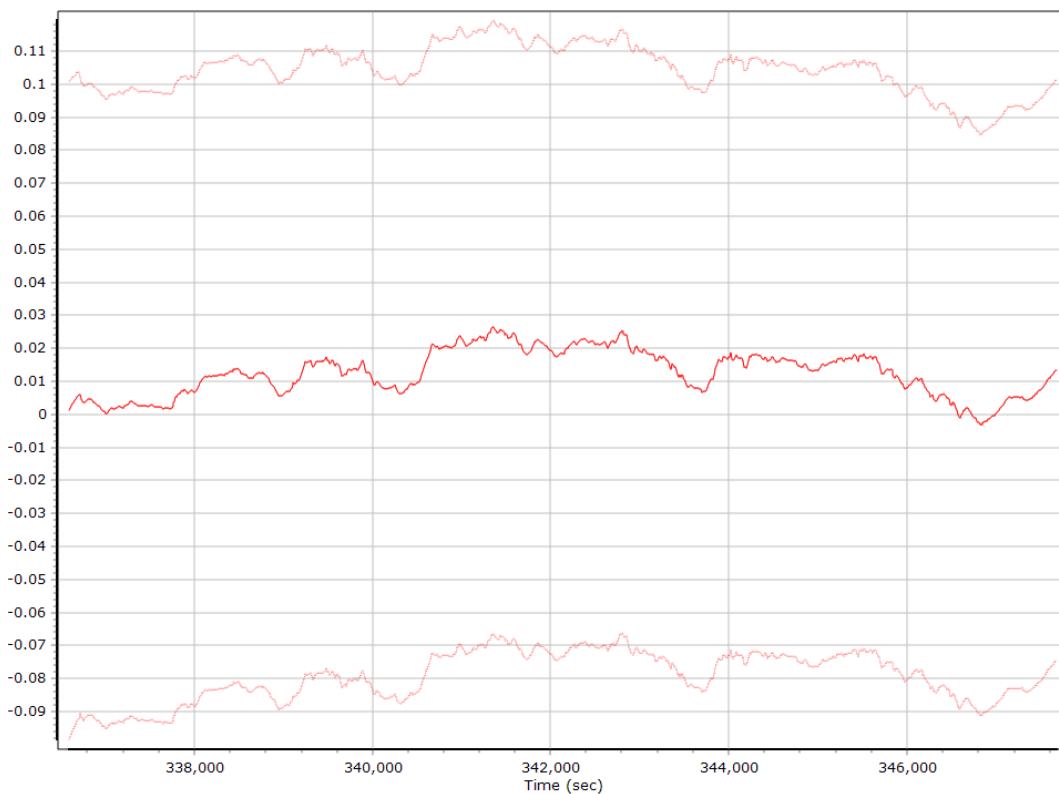
### Z Accelerometer Scale Error (ppm)



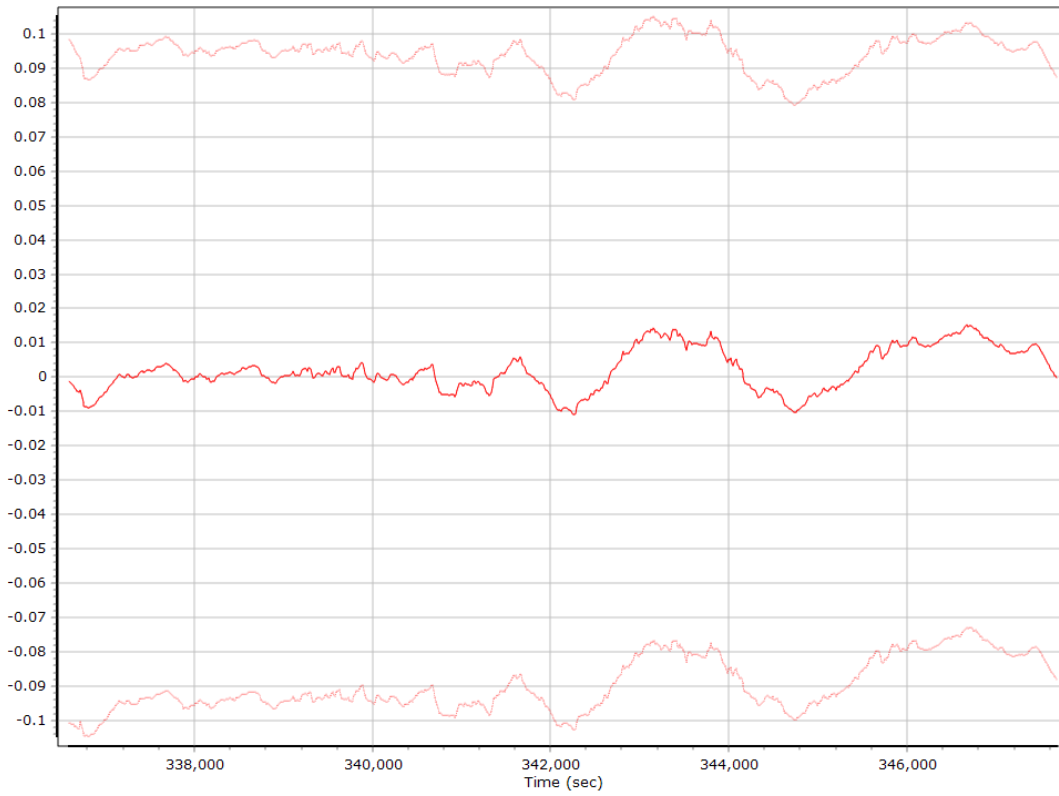
### Gyro Bias (deg/h)



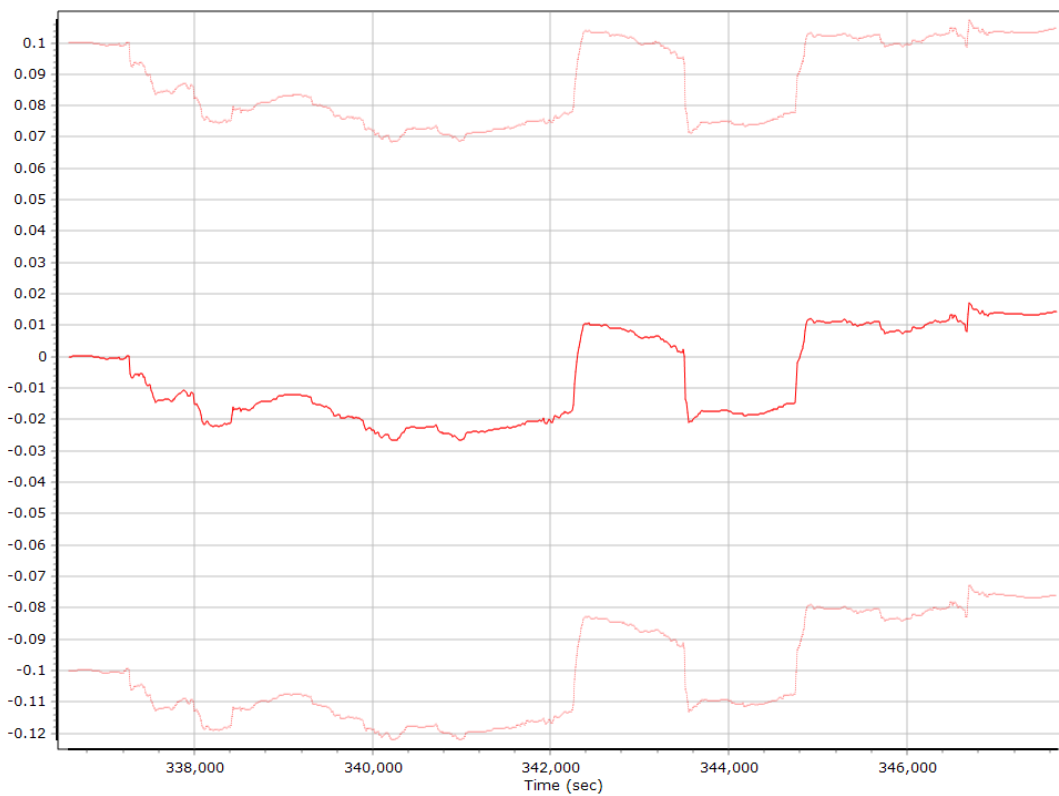
### X Gyro Bias (deg/h)



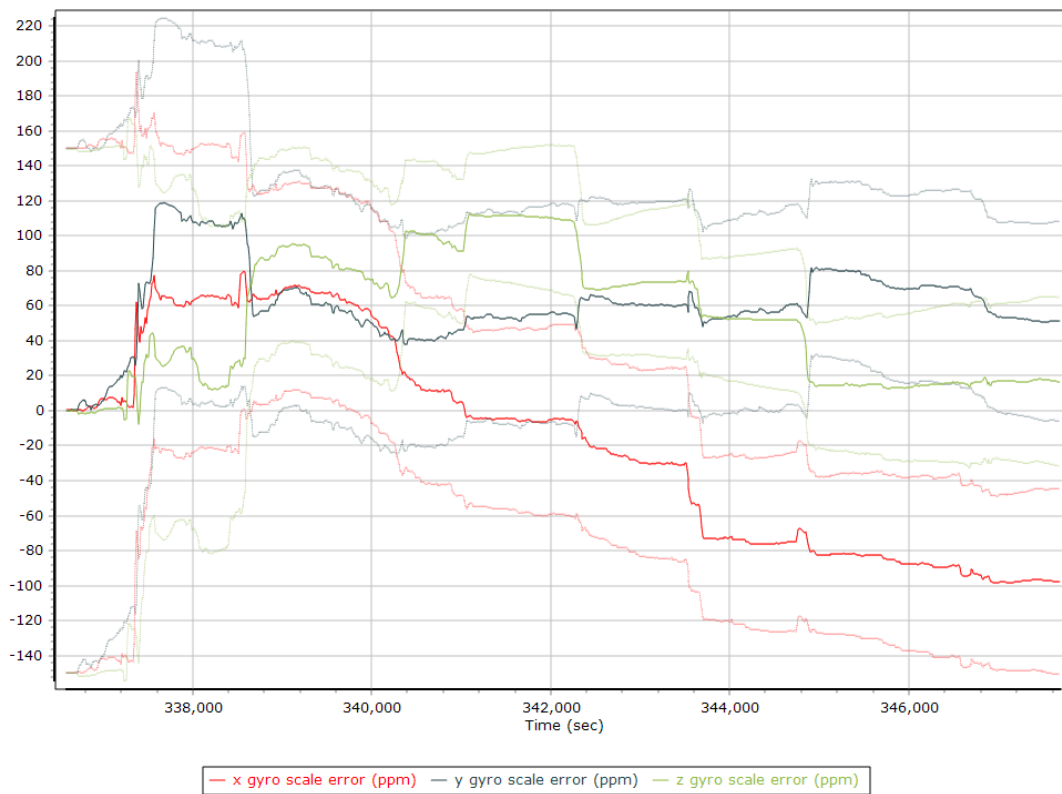
### Y Gyro Bias (deg/h)



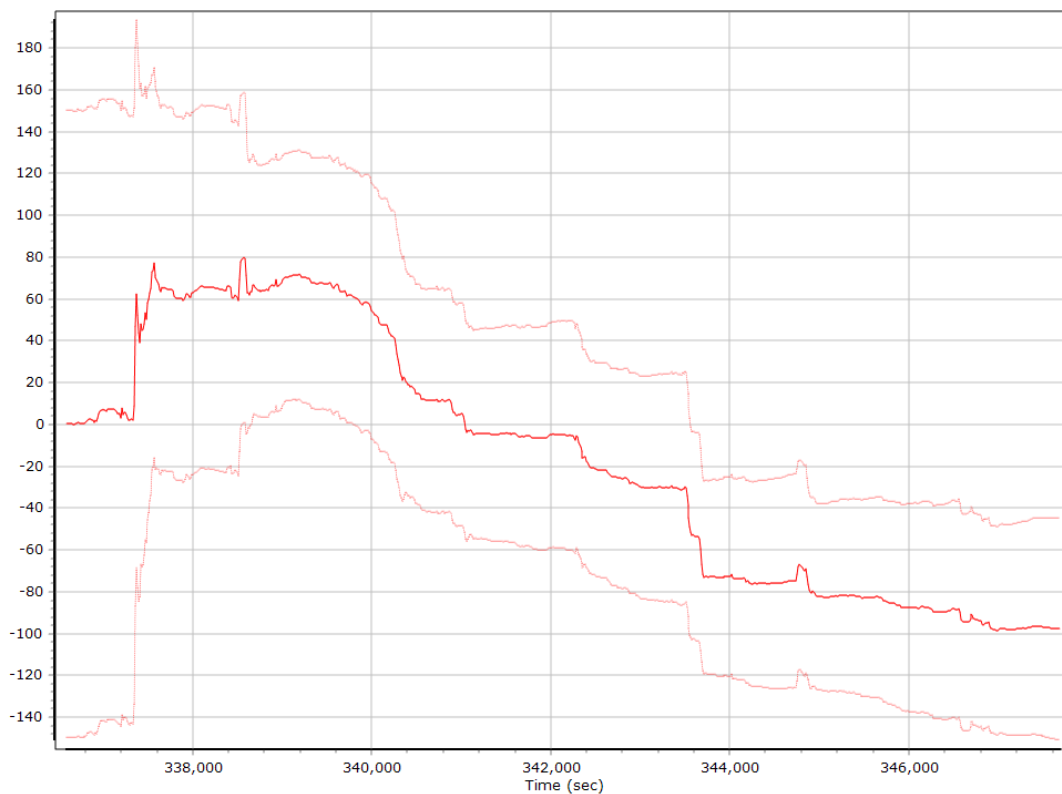
### Z Gyro Bias (deg/h)



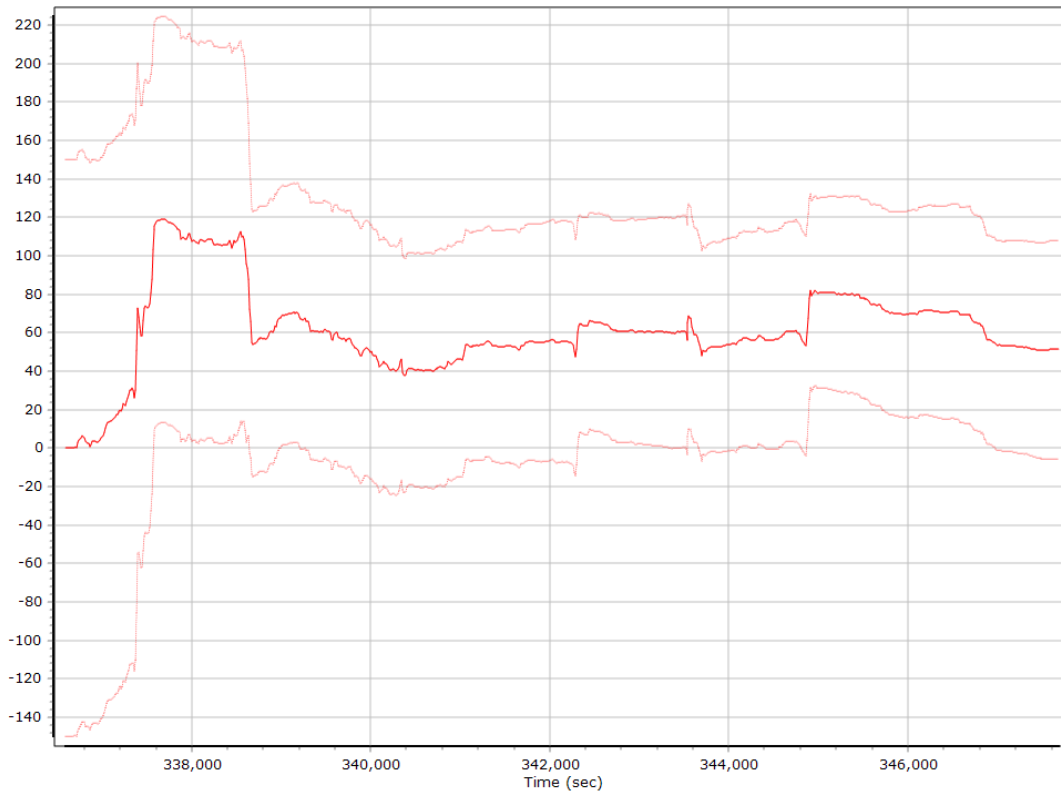
### Gyro Scale Error (ppm)



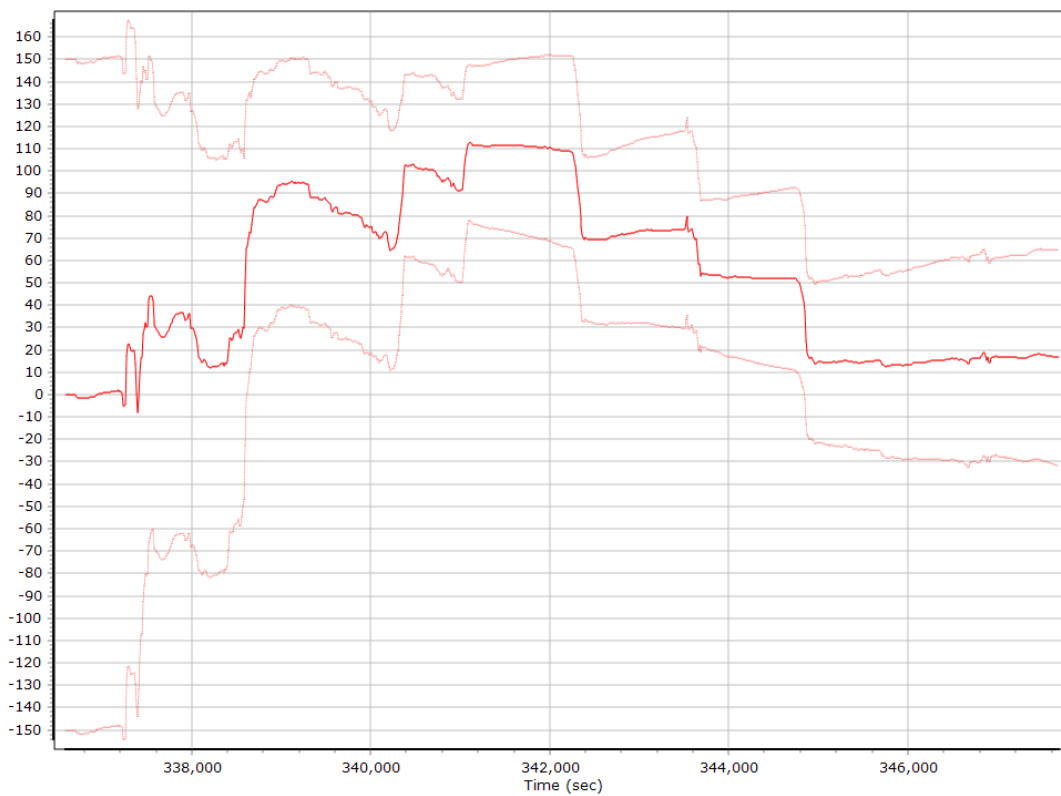
### X Gyro Scale Error (ppm)



### Y Gyro Scale Error (ppm)

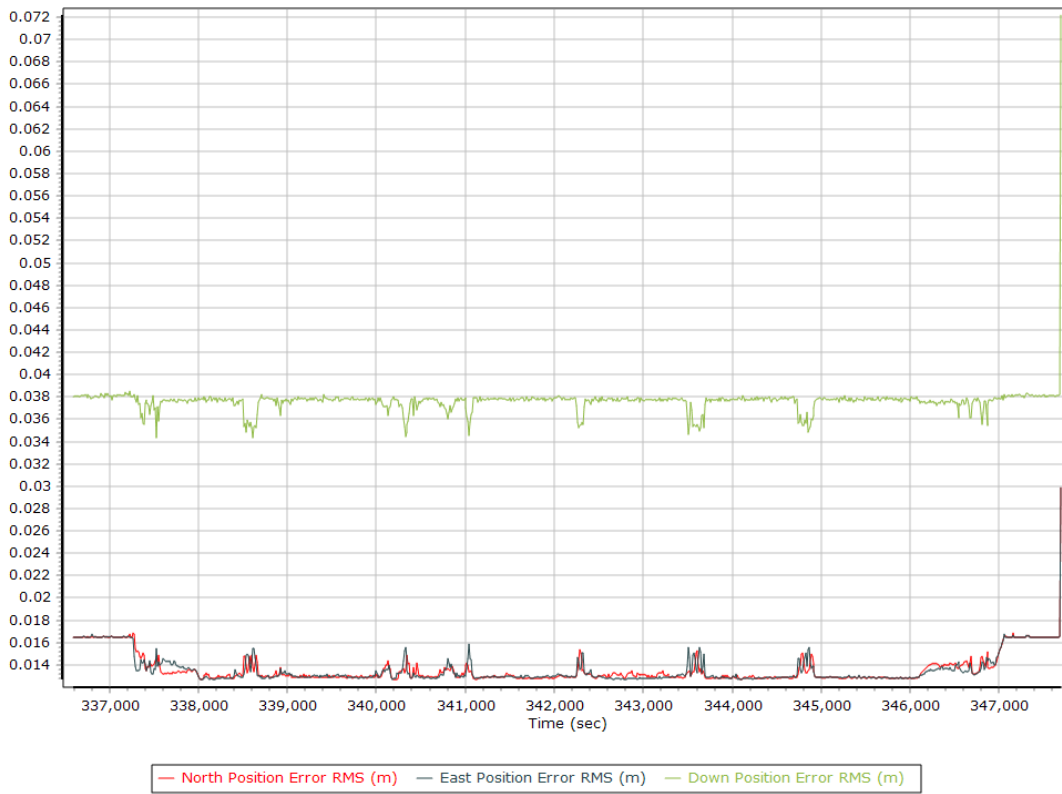


### Z Gyro Scale Error (ppm)

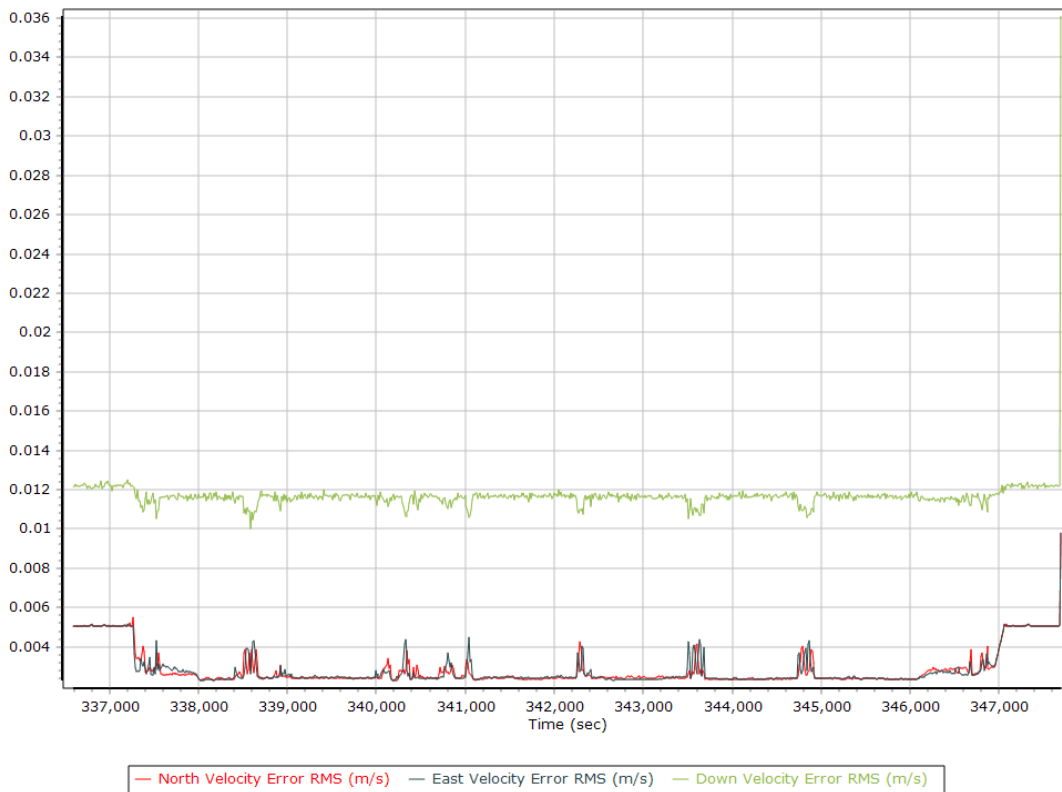


## Smoothed Performance Metrics

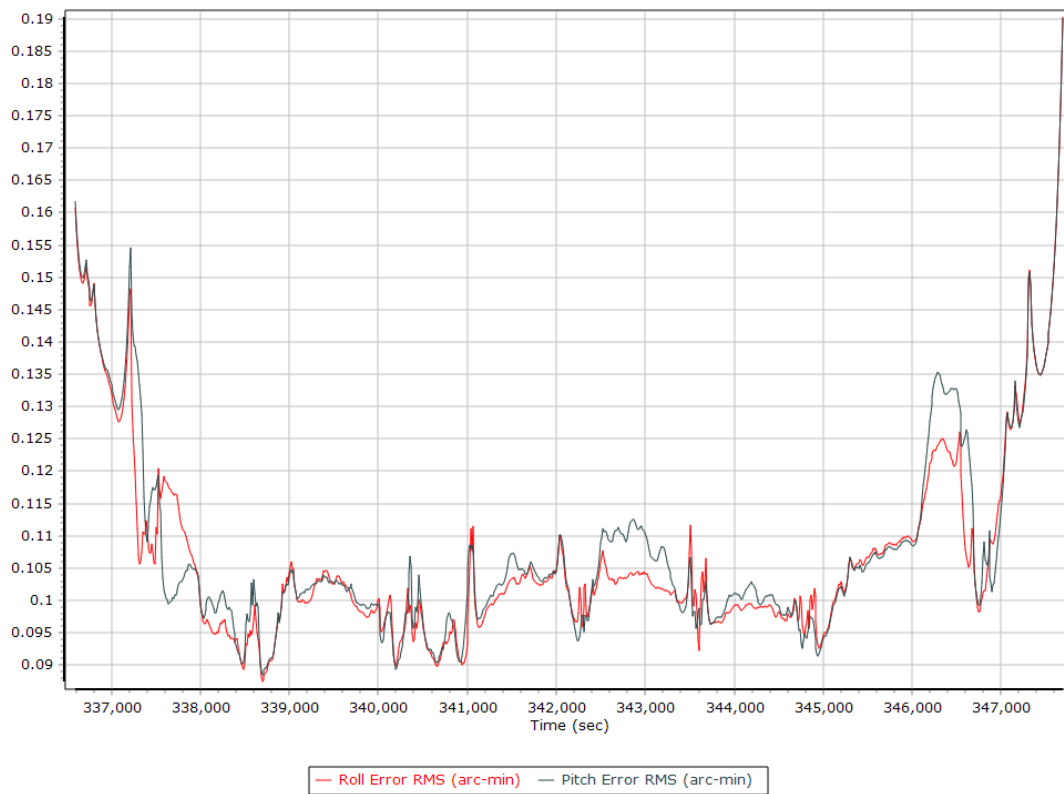
### Position Error RMS (m)



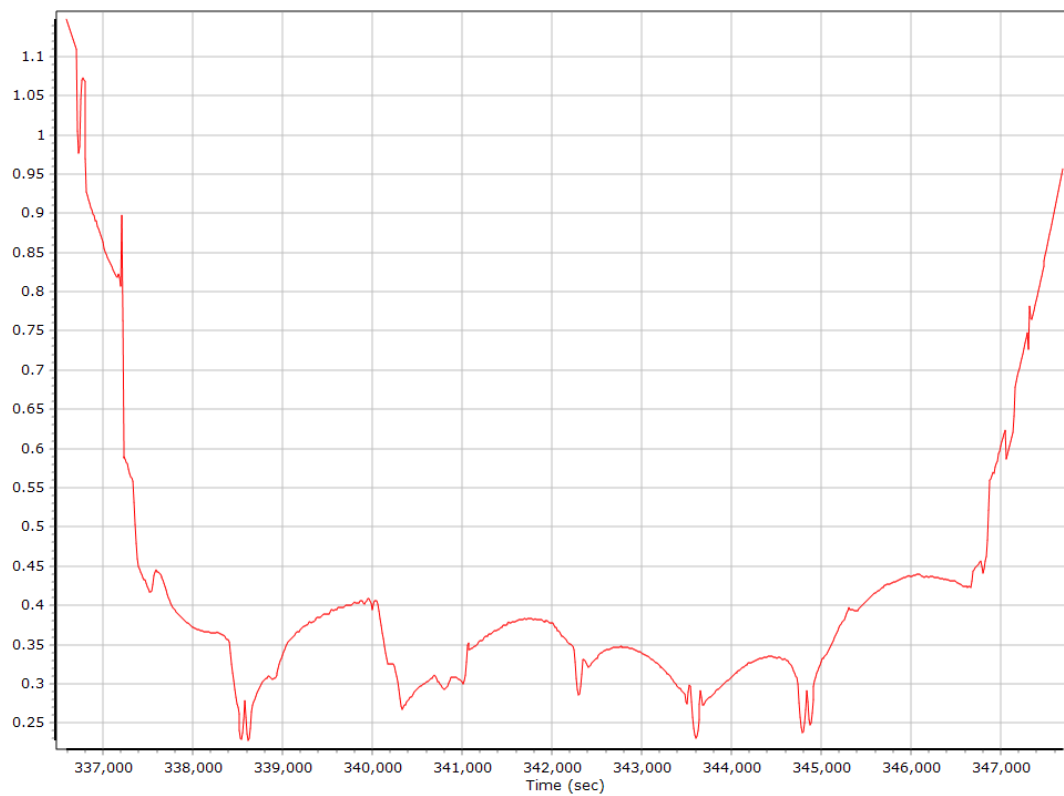
### Velocity Error RMS (m/s)



### Roll/Pitch Error RMS (arc-min)

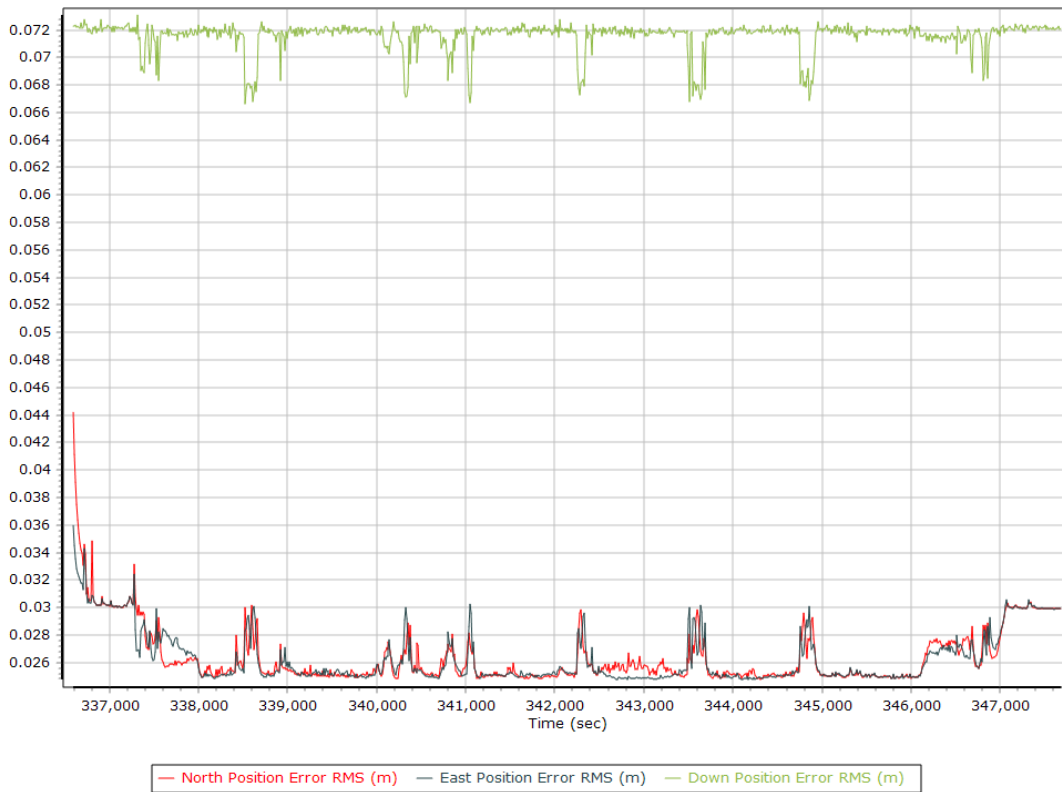


### Heading Error RMS (arc-min)

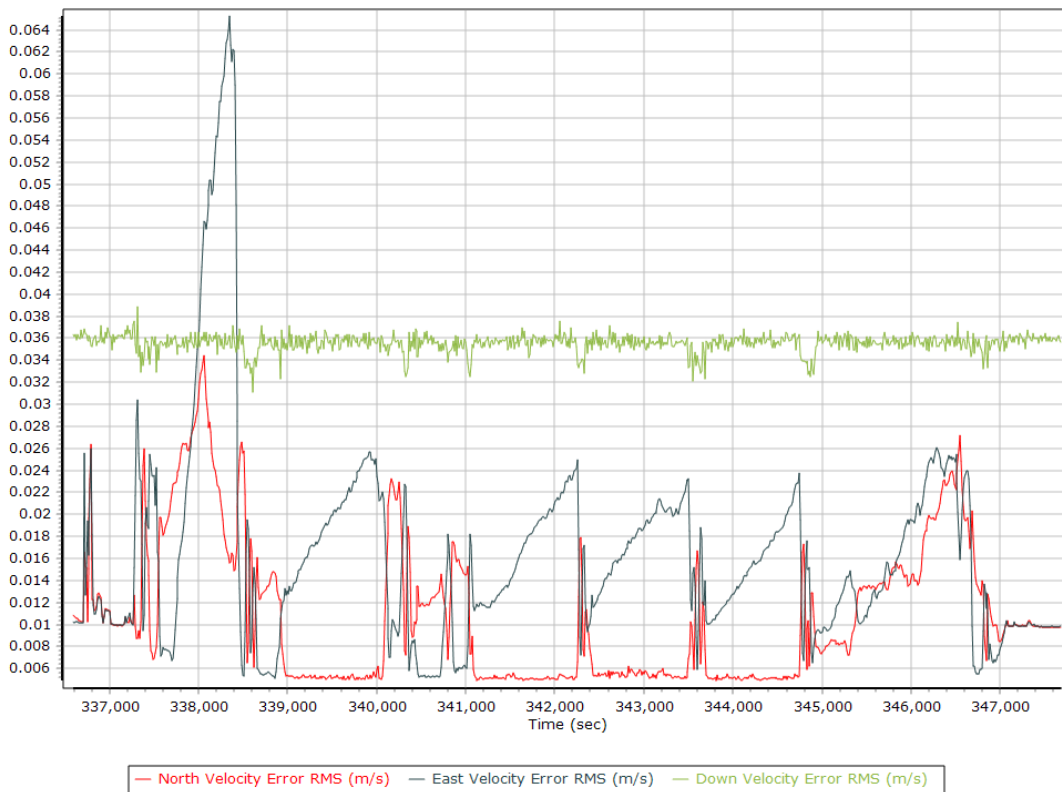


## Forward Processed Performance Metrics

### Position Error RMS (m)

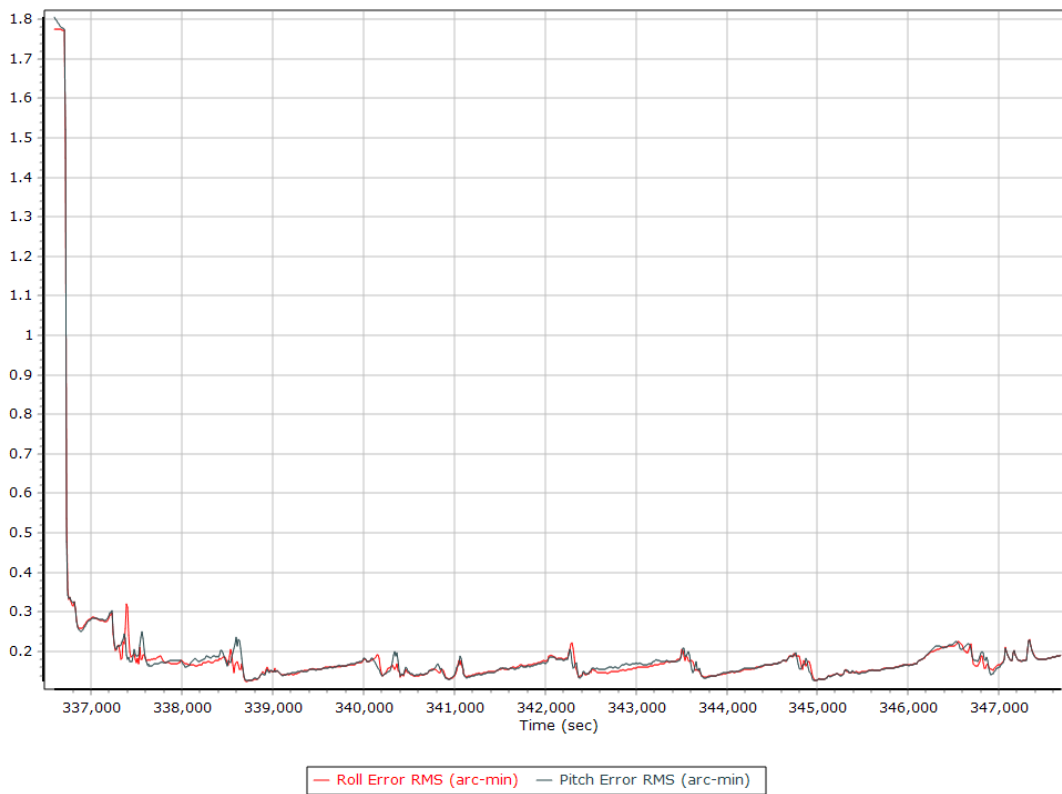


### Velocity Error RMS (m/s)

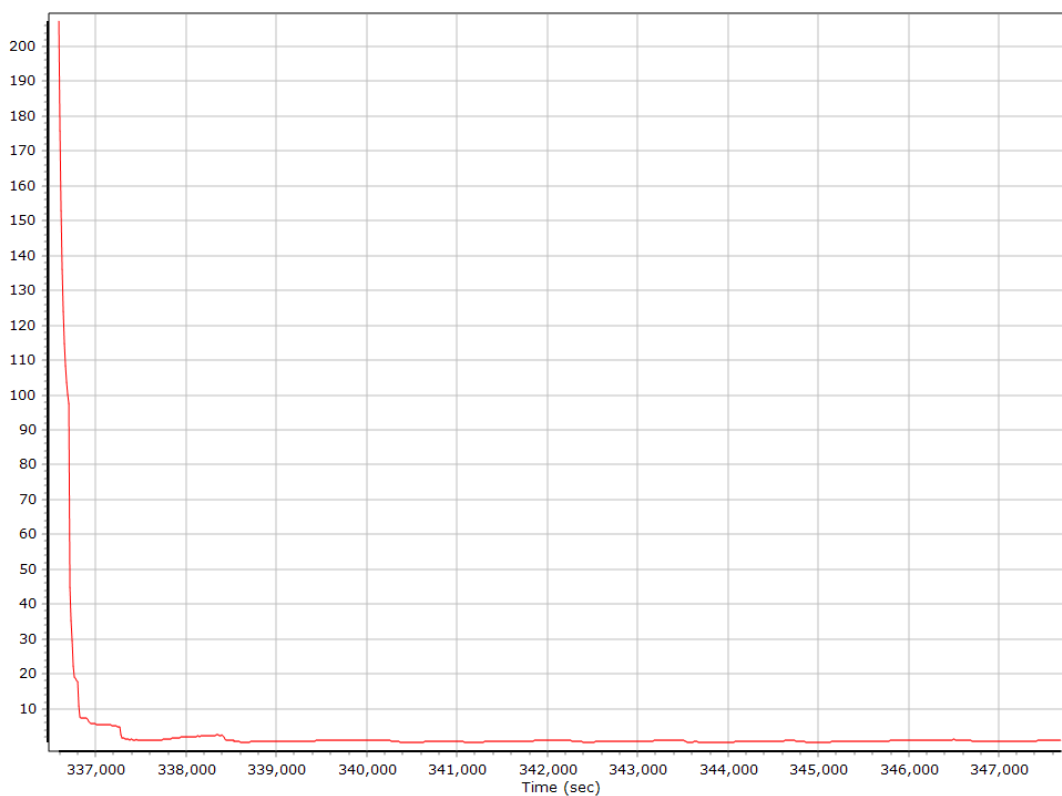




### Roll/Pitch Error RMS (arc-min)

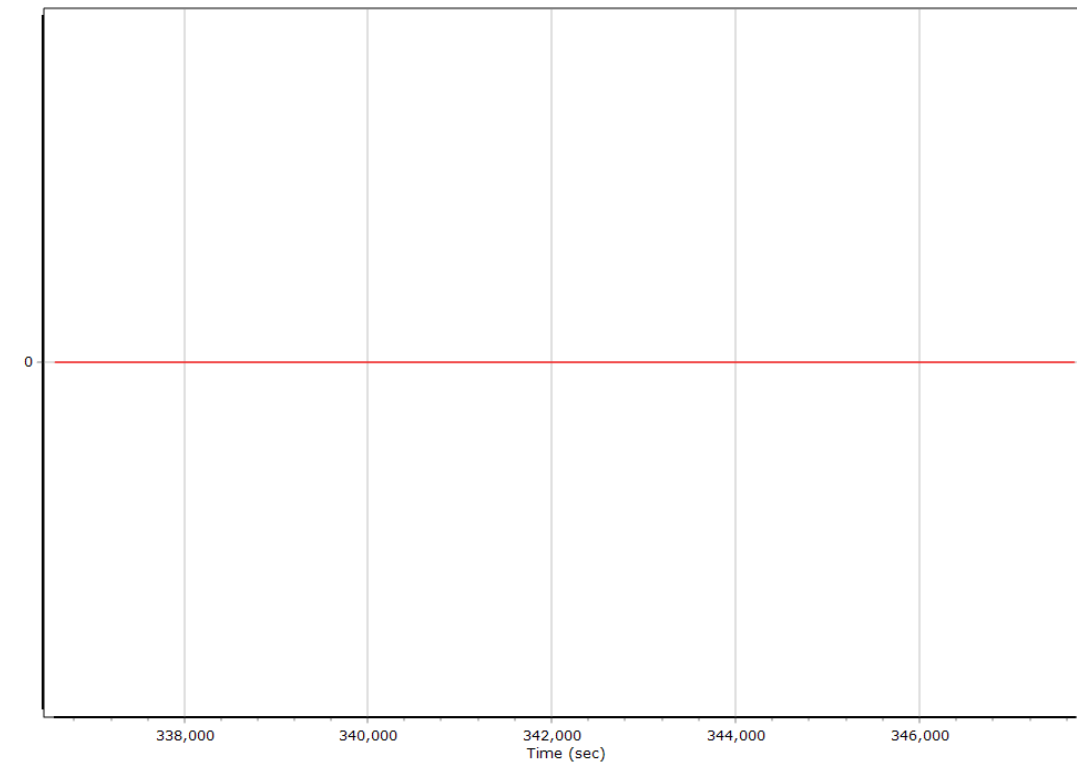


### Heading Error RMS (arc-min)



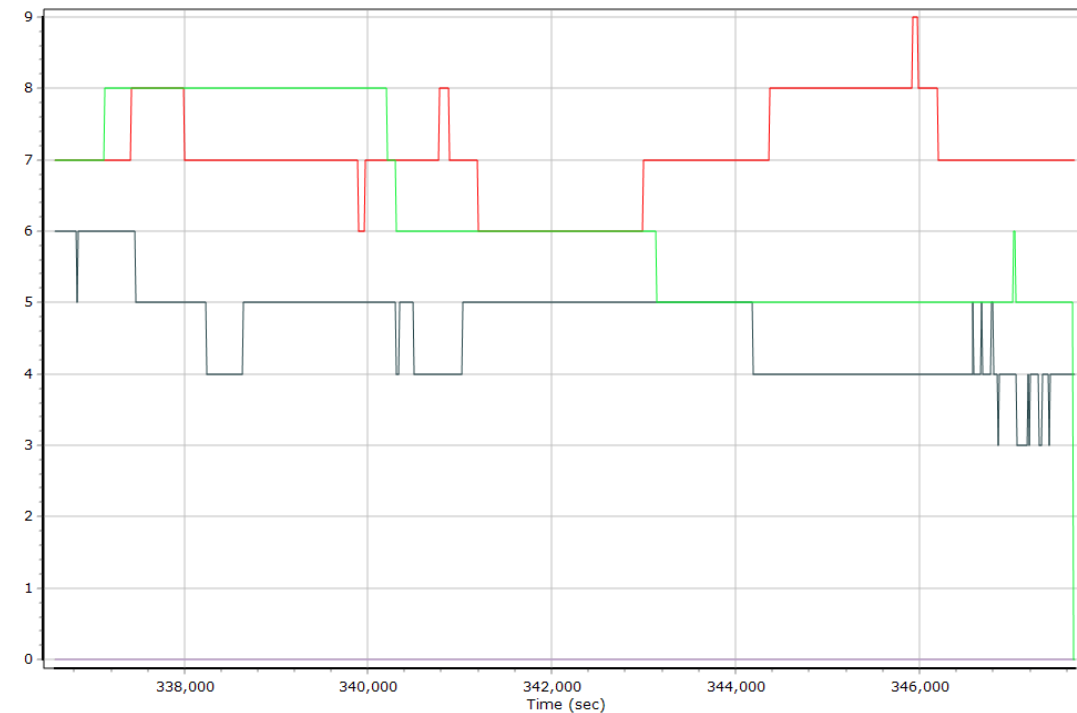
## Forward Processed Solution Status

### Processing Mode



0 = Fixed NL, 1 = Fixed WL, 2 = Float, 3 = DGNSS, 4 = RTCM, 5 = IAPPP, 6 = C/A, 7 = GNSS Nav, 8 = DR

### Number of Satellites



— Number of GPS Satellites — Number of GLONASS Satellites — Number of QZSS Satellites  
— Number of BEIDOU Satellites — Number of GALILEO Satellites

## Baseline Length

