

General Information

Mission Information

Project name	211111_A_5060420_nad2011_FINAL
Processing date	2021-11-16 14:47:18
Mission date	2021-11-11 20:00:16
Mission duration	04:42:37.000
Processing mode	IN-Fusion PP-RTX

Rover Hardware Information

Product	POS AV 610 VER6 HW2.5-12
Serial number	S/N9825
IMU type	57
Receiver type	BD982
Antenna type	Unknown External

Project File List

Rover Data Files

File name	File type
survey2.pos	POS Data

Input Files

File Name	File Type
Ephm3150.21g	GLONASS Broadcast Ephemeris
Ephm3150.21n	GPS Broadcast Ephemeris
Ephm3160.21g	GLONASS Broadcast Ephemeris
Ephm3160.21n	GPS Broadcast Ephemeris

Output Files

Filename	File type
sbet_211111_A_5060420_nad2011_FINAL.out	SBET Trajectory File
export_sbet_211111_A_5060420_TEMP.shp	Shapefile Export Output

Rover Data Summary

First raw data file	survey2.pos		
Last raw data file	survey2.pos		
Start GPS week	2183		
Start time	417615.223 (11/11/2021 8:00:15 PM)		
End time	434572.321 (11/12/2021 12:42:52 AM)		
Start of fine alignment	418159.518 (11/11/2021 8:09:19 PM)		
Available subsystems	Primary GNSS, IMU		
POS Event Input	None		
Correction data	None		
IMU Installation Lever Arms & Mounting Angles			
Reference to IMU lever arm (m)	0.000	0.000	0.000
Reference to IMU mounting angles (deg)	0.000	0.000	90.000
Reference to Primary GNSS lever arm (m)	-0.497	-0.045	-1.199
Reference to Primary GNSS lever arm std dev (m)	-1.000		
Aircraft to Reference mounting angles (deg)	0.000	0.000	0.000

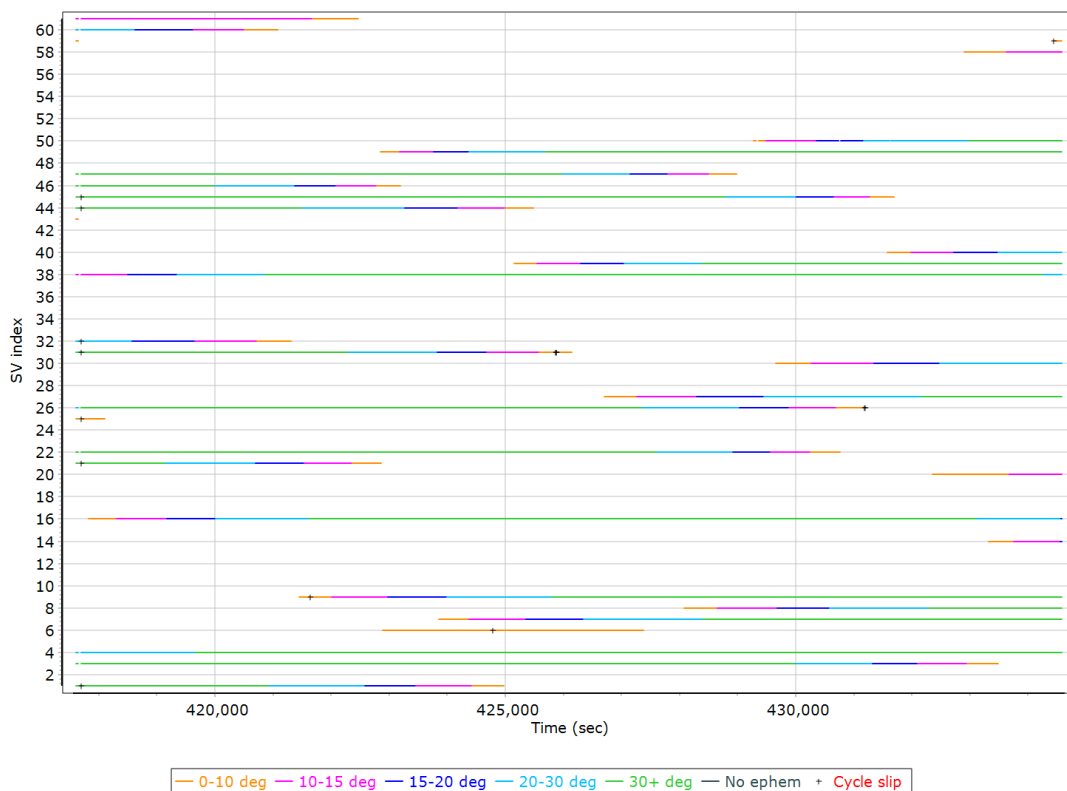
Rover Data QC

Raw IMU Import QC Summary

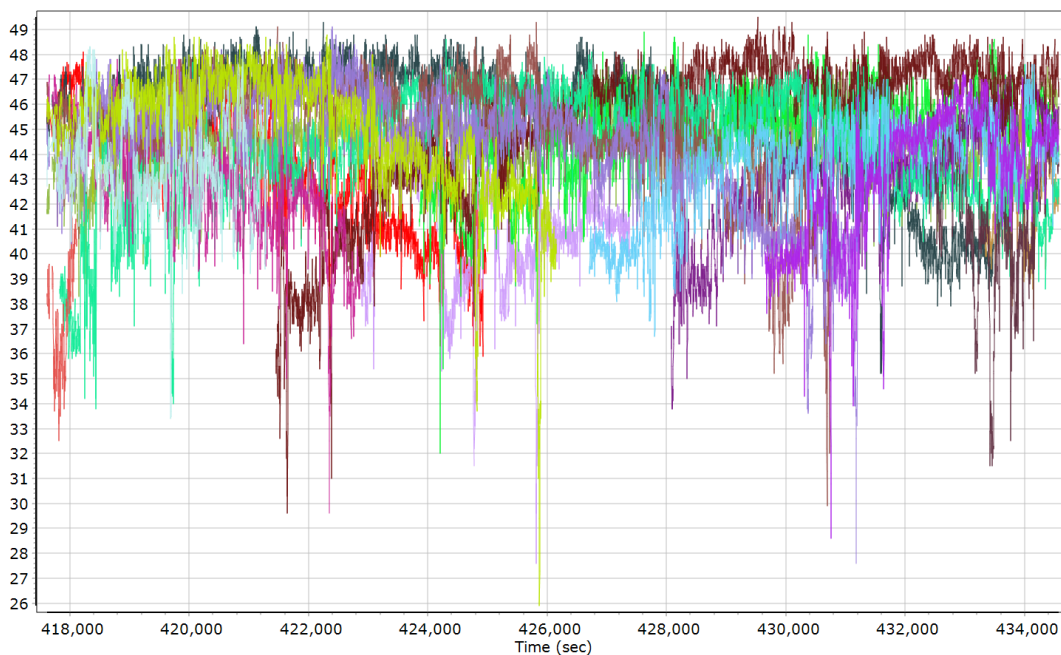
IMU data input file	imu_Mission 1.dat
IMU data check log file	imudt_211111_A_5060420_nad2011_FINAL.log
IMU Records Processed	3390790
Termination Status	Warnings
IMU Anomalies	1
IMU Failure Messages	
434573.216 : WARNING : Gap of 0.0300 seconds in CHECKDT input data	

Primary Observables & Satellite Data

GPS/GLONASS L1 Satellite Lock/Elevation

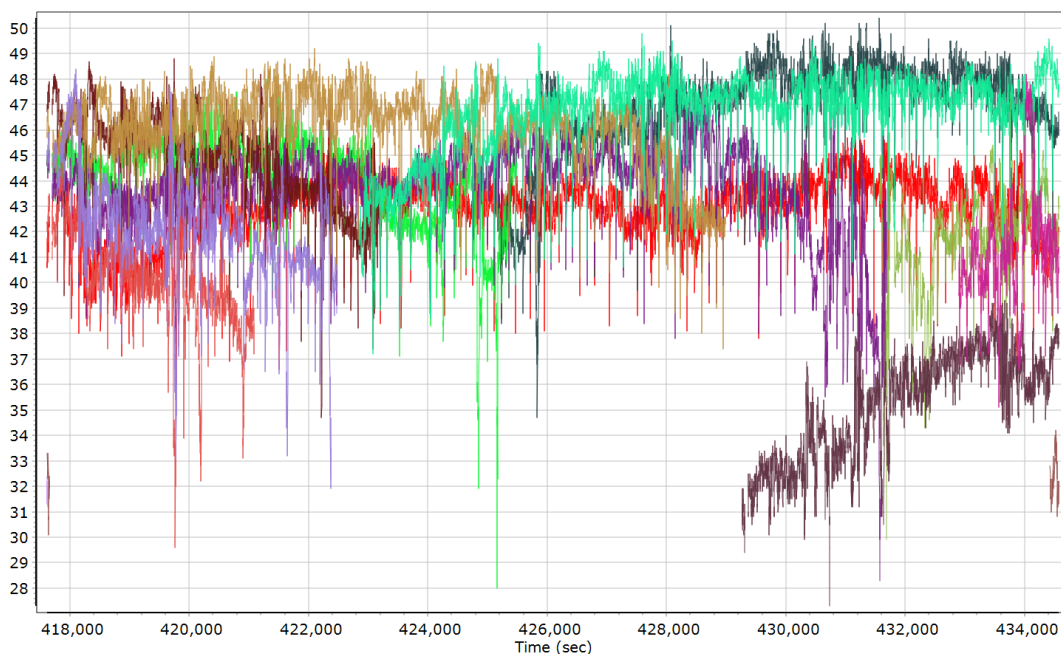


GPS L1 SNR



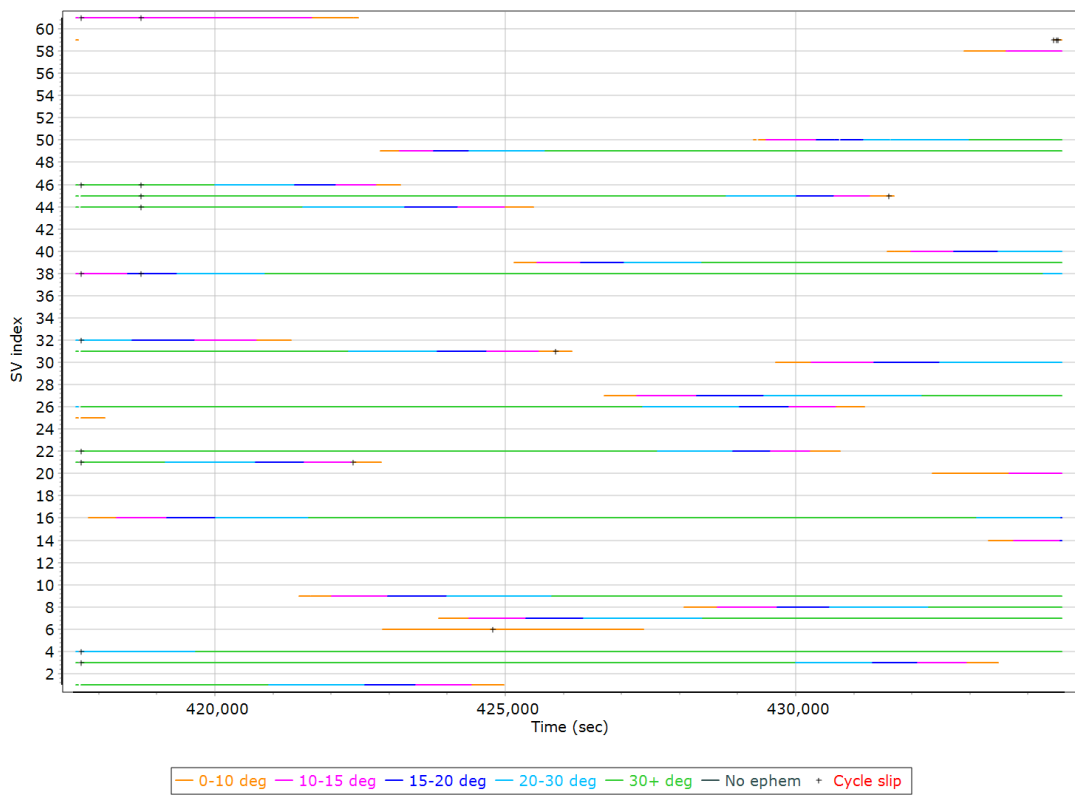
- | | | | |
|---------------------------|---------------------------|---------------------------|---------------------------|
| GPS PRN 01 L1 SNR (dB/Hz) | GPS PRN 03 L1 SNR (dB/Hz) | GPS PRN 04 L1 SNR (dB/Hz) | GPS PRN 06 L1 SNR (dB/Hz) |
| GPS PRN 07 L1 SNR (dB/Hz) | GPS PRN 08 L1 SNR (dB/Hz) | GPS PRN 09 L1 SNR (dB/Hz) | GPS PRN 14 L1 SNR (dB/Hz) |
| GPS PRN 16 L1 SNR (dB/Hz) | GPS PRN 20 L1 SNR (dB/Hz) | GPS PRN 21 L1 SNR (dB/Hz) | GPS PRN 22 L1 SNR (dB/Hz) |
| GPS PRN 25 L1 SNR (dB/Hz) | GPS PRN 26 L1 SNR (dB/Hz) | GPS PRN 27 L1 SNR (dB/Hz) | GPS PRN 30 L1 SNR (dB/Hz) |
| GPS PRN 31 L1 SNR (dB/Hz) | GPS PRN 32 L1 SNR (dB/Hz) | | |

GLONASS L1 SNR

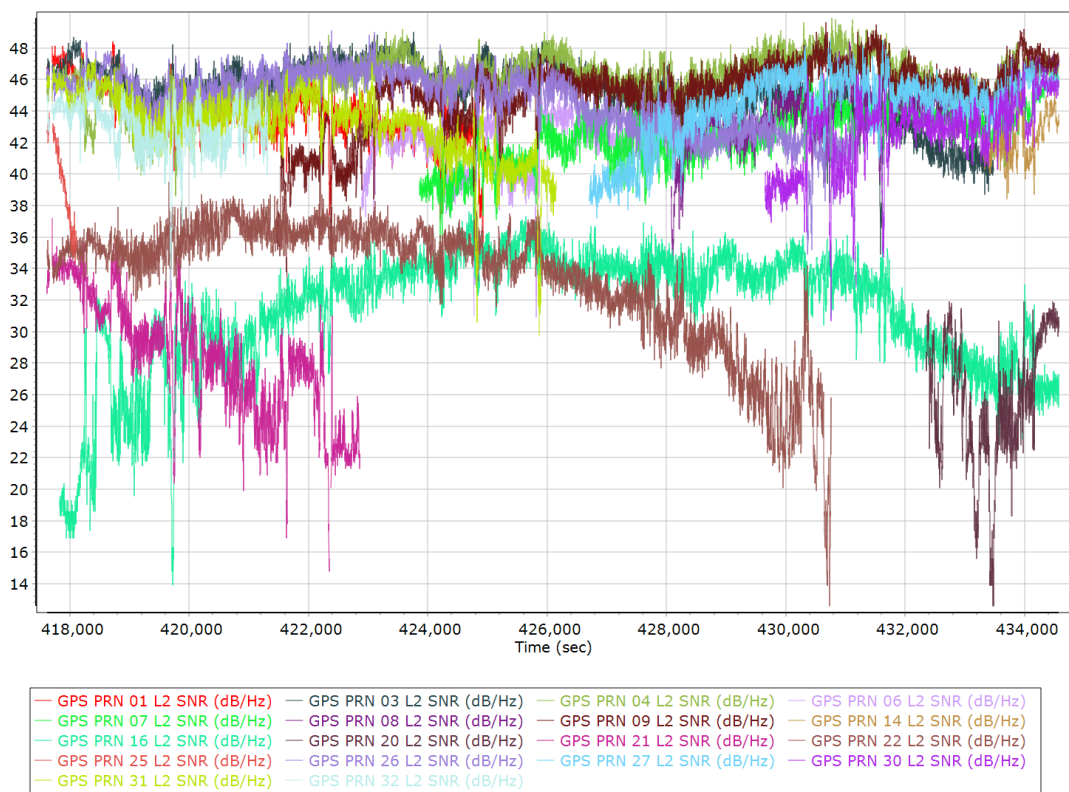


- | | | |
|---------------------------|---------------------------|---------------------------|
| GLONASS 01 L1 SNR (dB/Hz) | GLONASS 02 L1 SNR (dB/Hz) | GLONASS 03 L1 SNR (dB/Hz) |
| GLONASS 06 L1 SNR (dB/Hz) | GLONASS 07 L1 SNR (dB/Hz) | GLONASS 08 L1 SNR (dB/Hz) |
| GLONASS 09 L1 SNR (dB/Hz) | GLONASS 10 L1 SNR (dB/Hz) | GLONASS 12 L1 SNR (dB/Hz) |
| GLONASS 13 L1 SNR (dB/Hz) | GLONASS 21 L1 SNR (dB/Hz) | GLONASS 22 L1 SNR (dB/Hz) |
| GLONASS 23 L1 SNR (dB/Hz) | GLONASS 24 L1 SNR (dB/Hz) | |

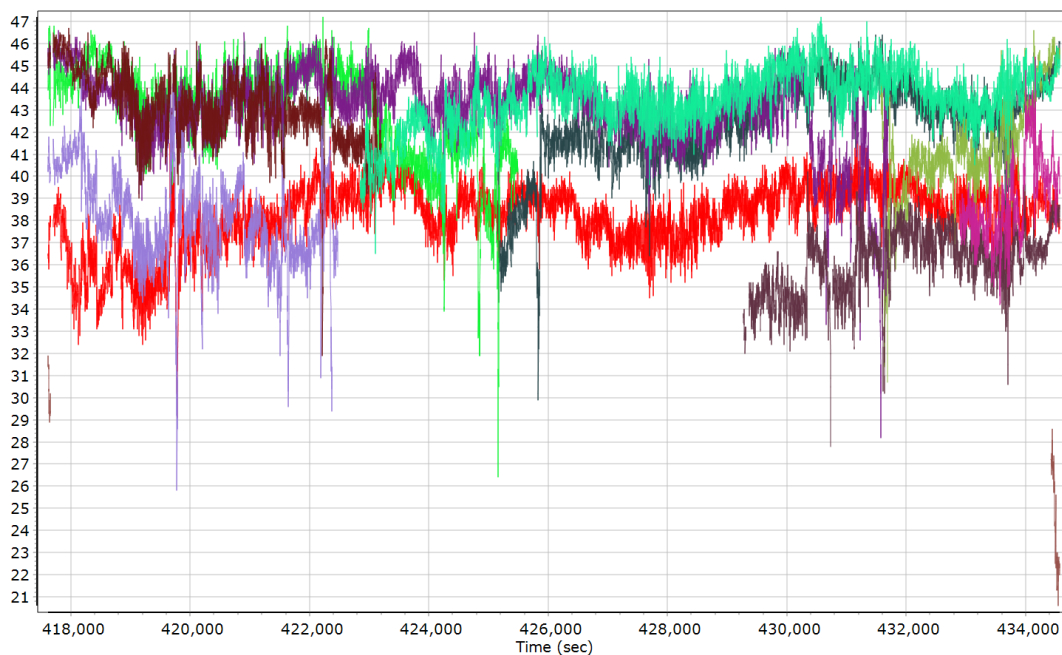
GPS/GLONASS L2 Satellite Lock/Elevation



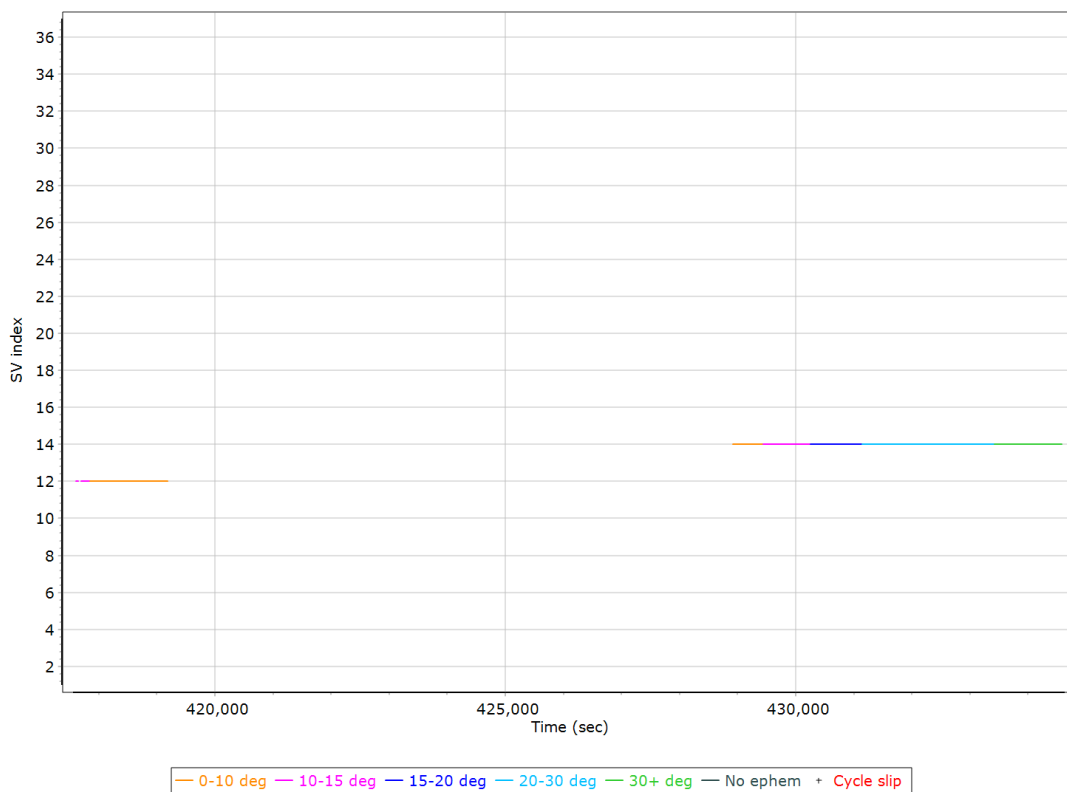
GPS L2 SNR



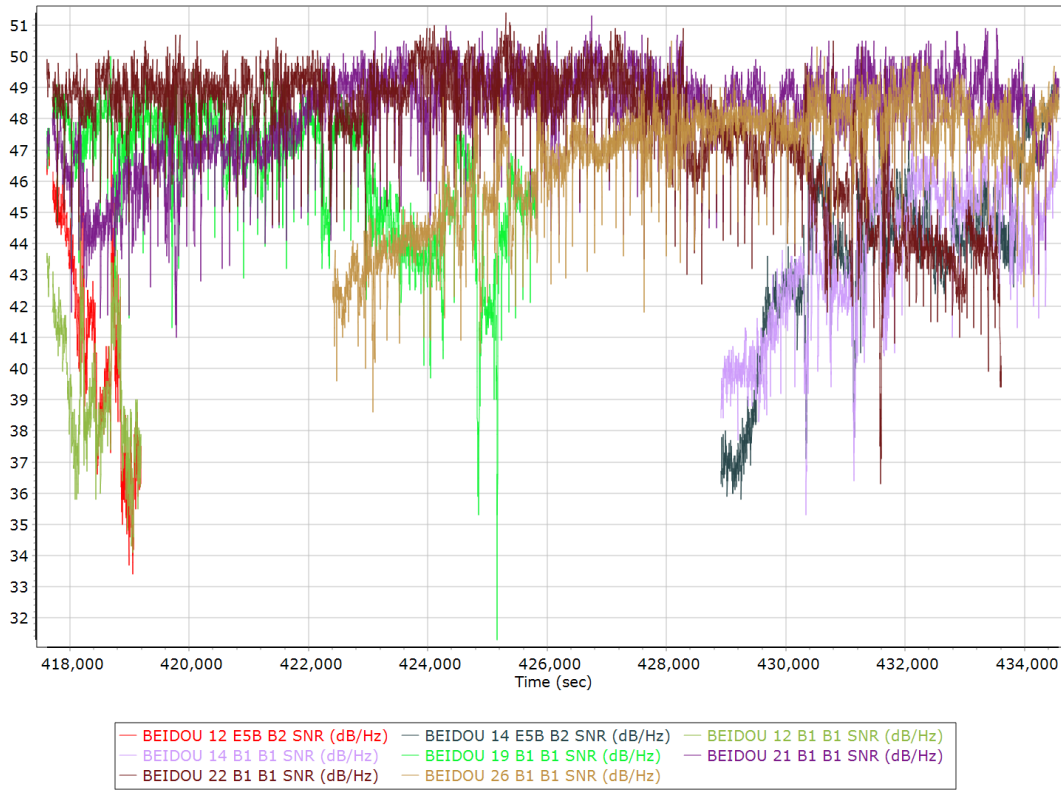
GLONASS L2 SNR



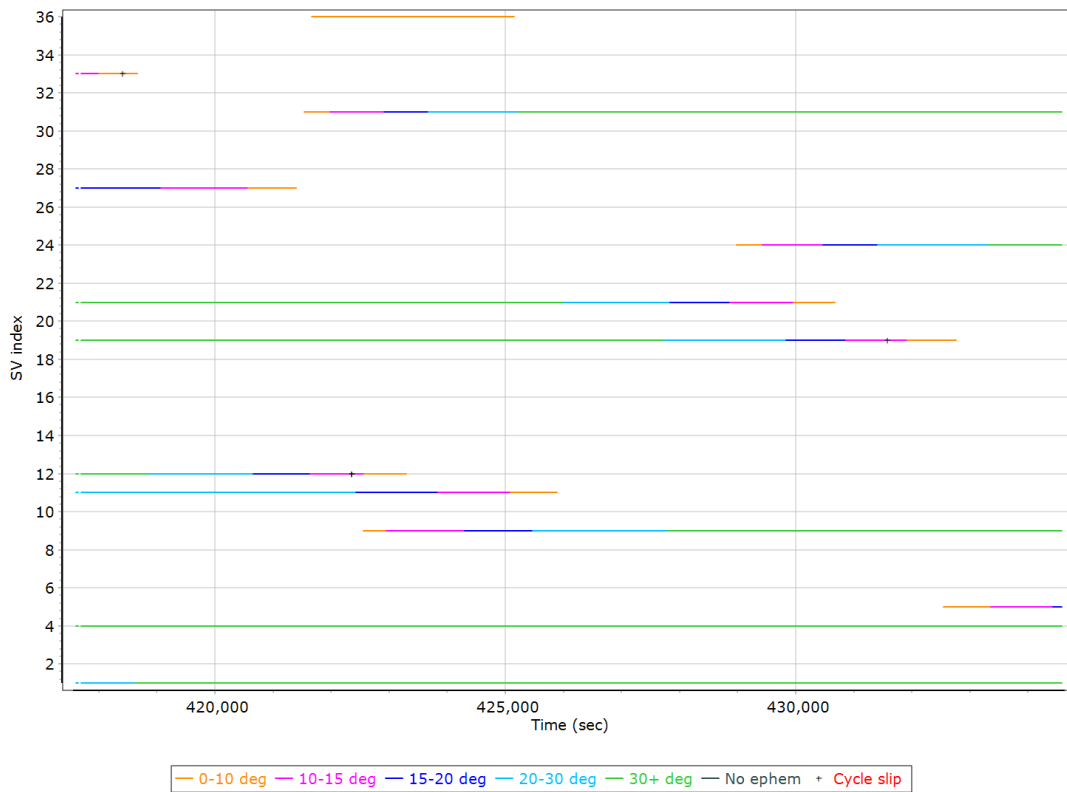
BEIDOU Satellite Lock/Elevation



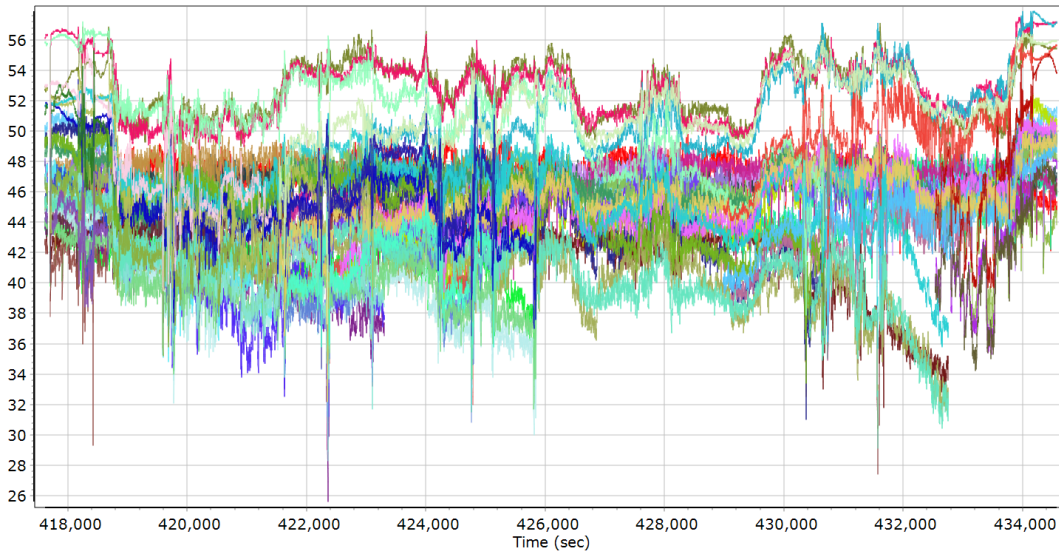
BEIDOU SNR



GALILEO Satellite Lock/Elevation



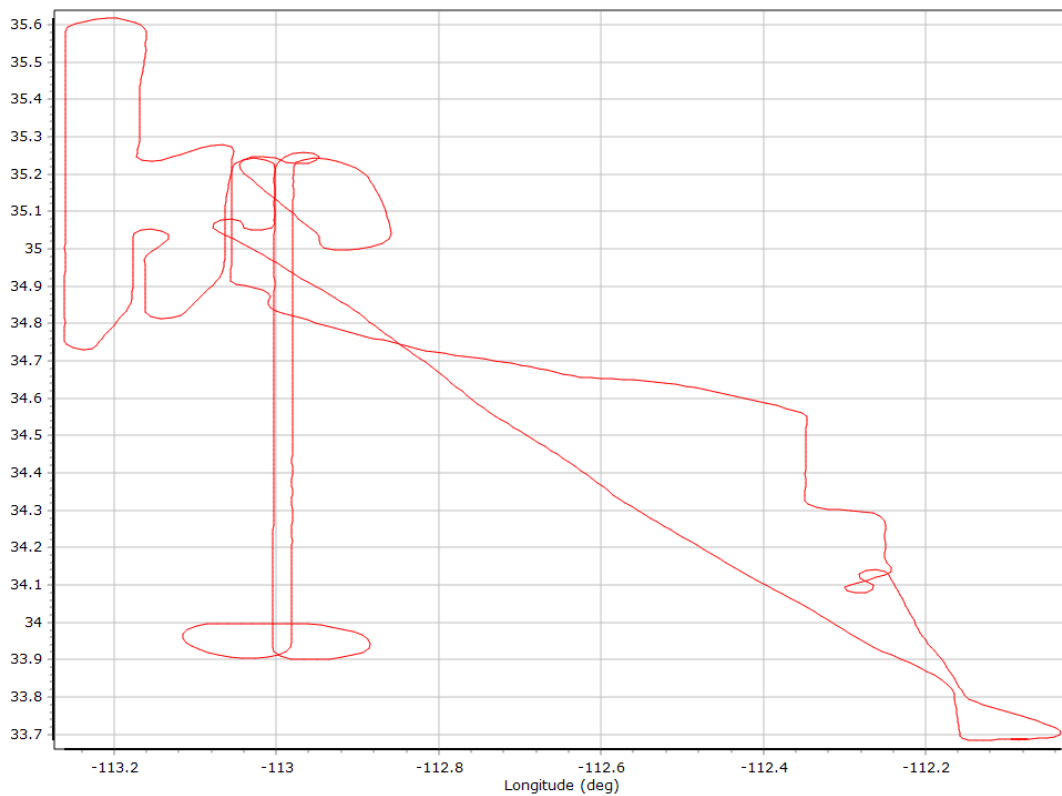
GALILEO SNR



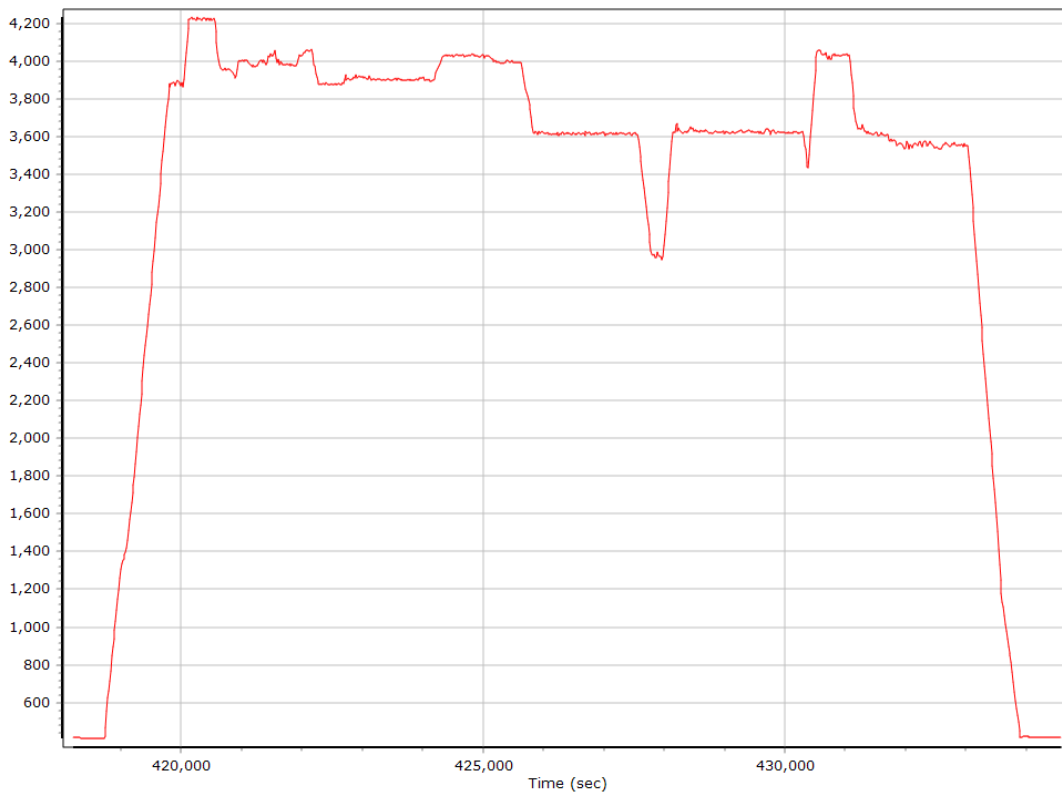
— GALILEO 01 L1 BOC_1_1_DP_MBOC SNR (dB/Hz)	— GALILEO 04 L1 BOC_1_1_DP_MBOC SNR (dB/Hz)
— GALILEO 05 L1 BOC_1_1_DP_MBOC SNR (dB/Hz)	— GALILEO 09 L1 BOC_1_1_DP_MBOC SNR (dB/Hz)
— GALILEO 11 L1 BOC_1_1_DP_MBOC SNR (dB/Hz)	— GALILEO 12 L1 BOC_1_1_DP_MBOC SNR (dB/Hz)
— GALILEO 19 L1 BOC_1_1_DP_MBOC SNR (dB/Hz)	— GALILEO 21 L1 BOC_1_1_DP_MBOC SNR (dB/Hz)
— GALILEO 24 L1 BOC_1_1_DP_MBOC SNR (dB/Hz)	— GALILEO 27 L1 BOC_1_1_DP_MBOC SNR (dB/Hz)
— GALILEO 31 L1 BOC_1_1_DP_MBOC SNR (dB/Hz)	— GALILEO 33 L1 BOC_1_1_DP_MBOC SNR (dB/Hz)
— GALILEO 36 L1 BOC_1_1_DP_MBOC SNR (dB/Hz)	— GALILEO 01 L5E5A BPSK10_PD SNR (dB/Hz)
— GALILEO 04 L5E5A BPSK10_PD SNR (dB/Hz)	— GALILEO 05 L5E5A BPSK10_PD SNR (dB/Hz)
— GALILEO 09 L5E5A BPSK10_PD SNR (dB/Hz)	— GALILEO 11 L5E5A BPSK10_PD SNR (dB/Hz)
— GALILEO 12 L5E5A BPSK10_PD SNR (dB/Hz)	— GALILEO 19 L5E5A BPSK10_PD SNR (dB/Hz)

Smoothed Trajectory Information

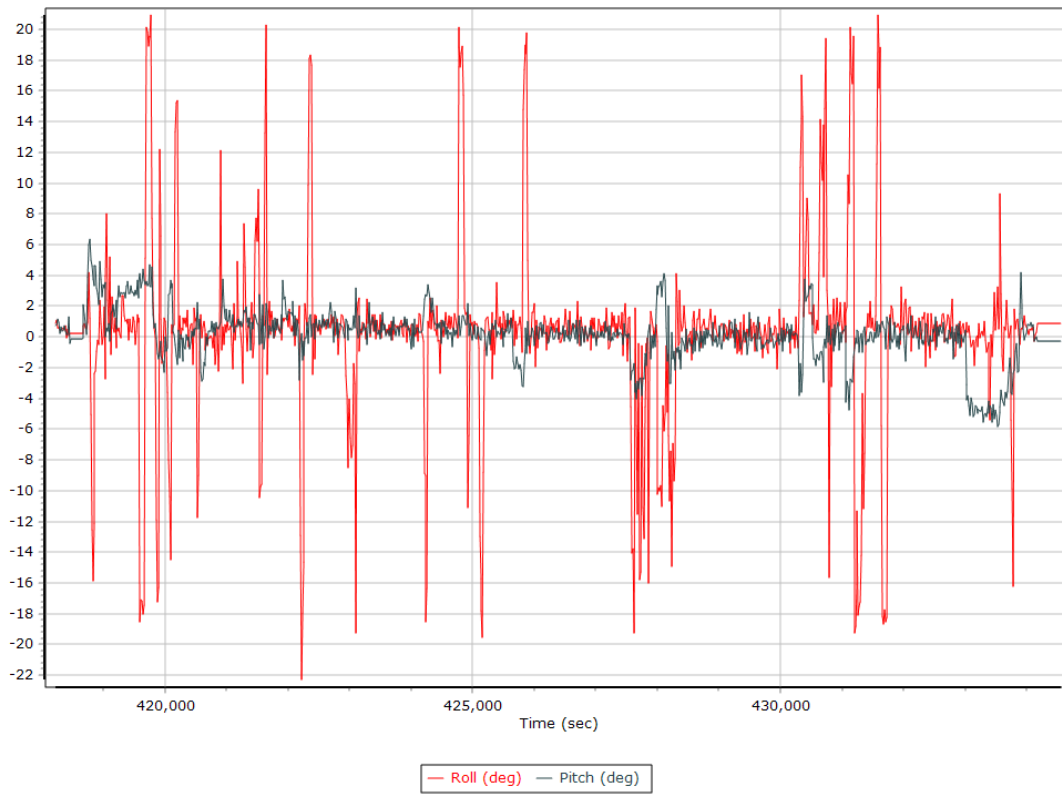
Top View



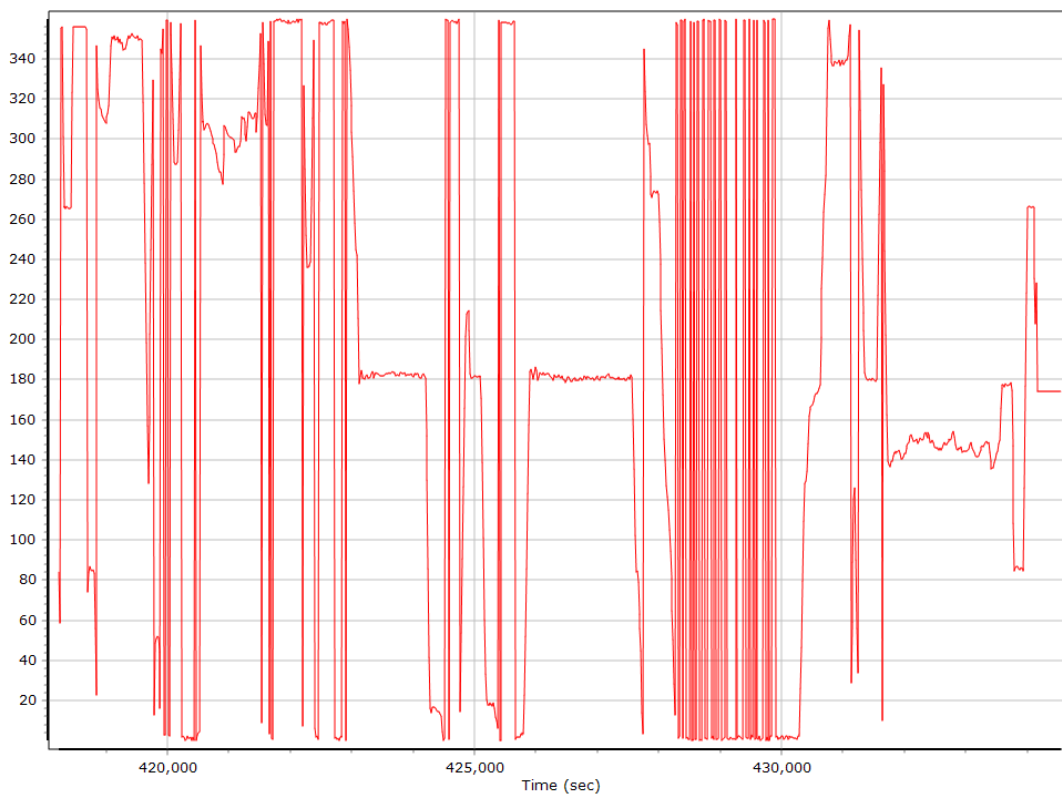
Altitude



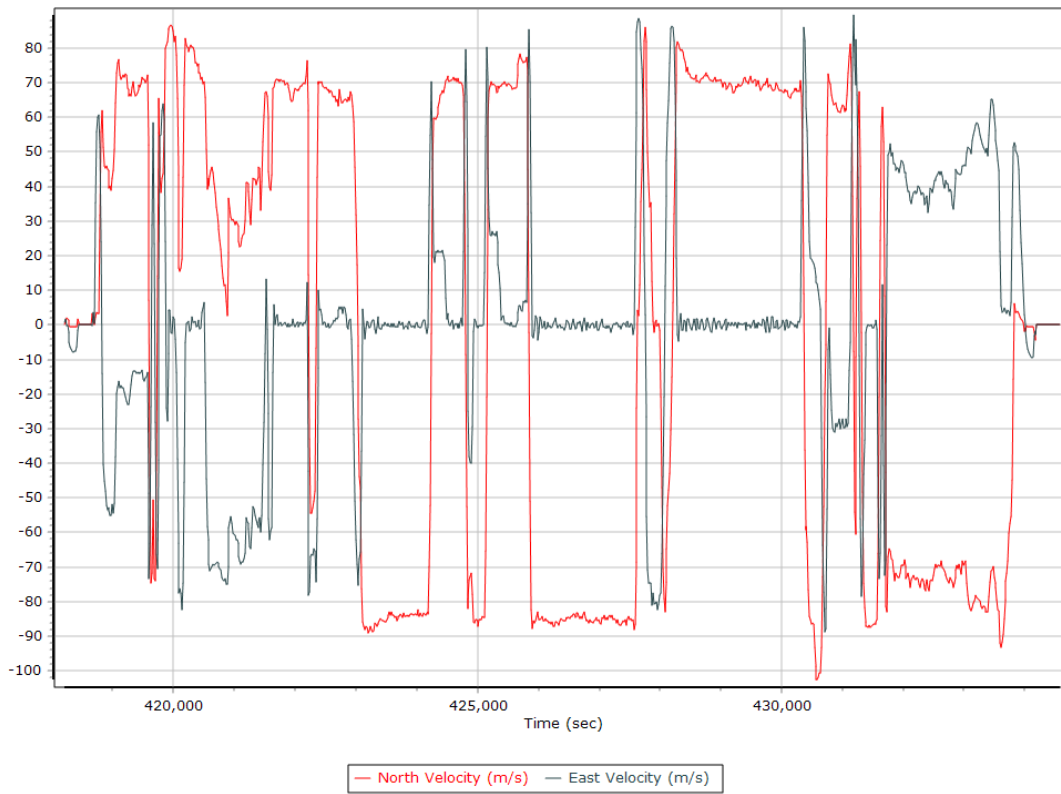
Roll/Pitch



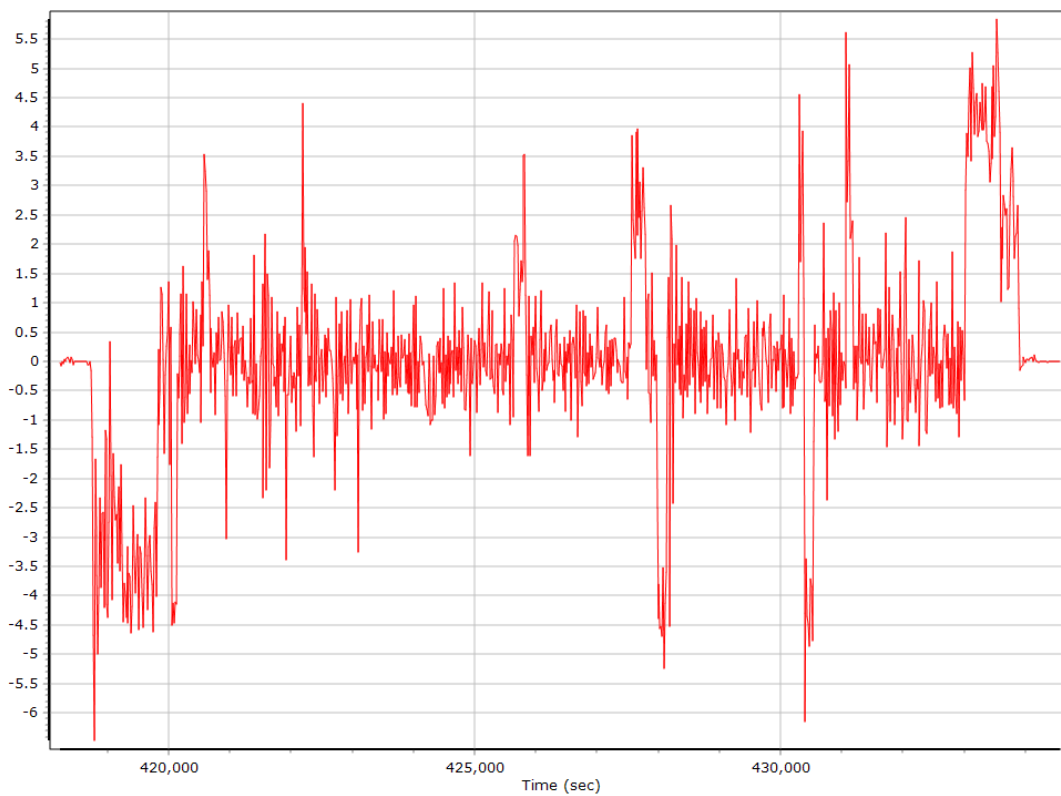
Heading



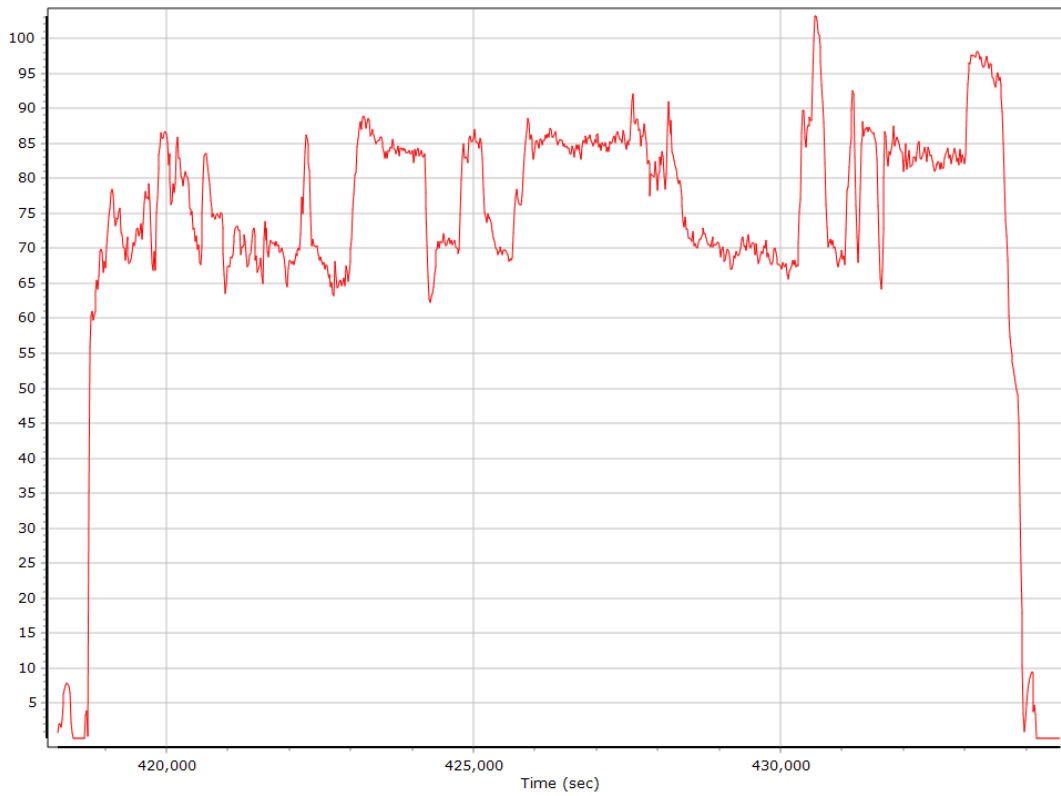
North/East Velocity



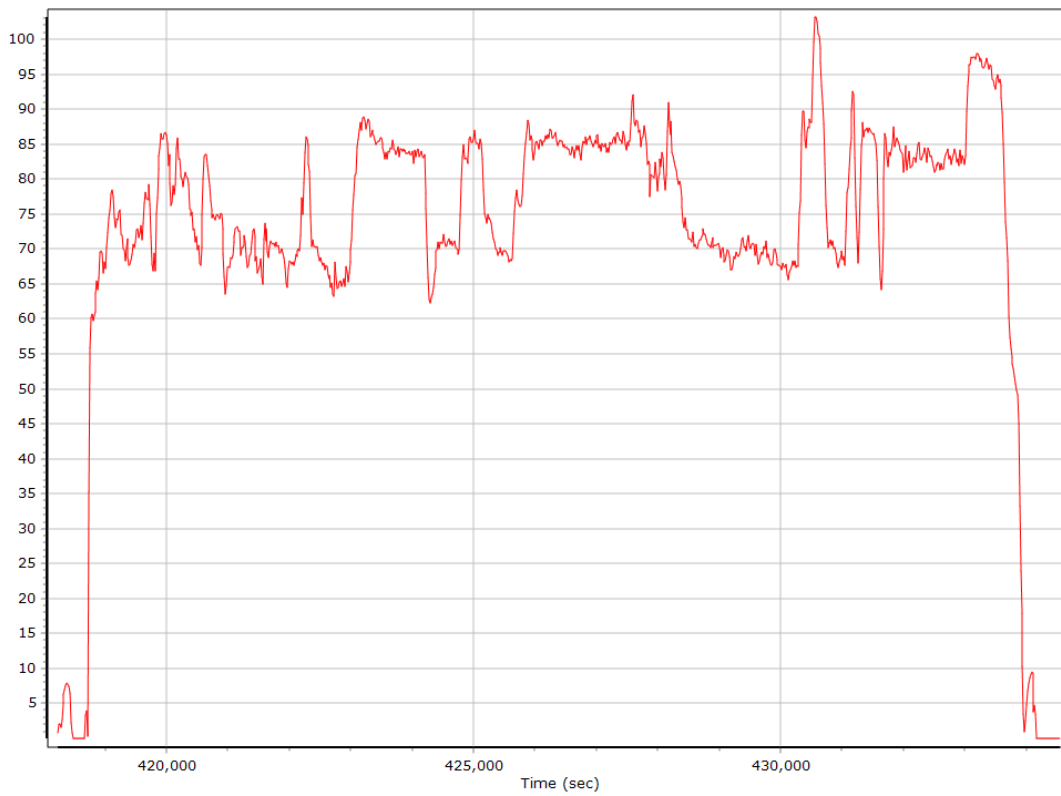
Down Velocity



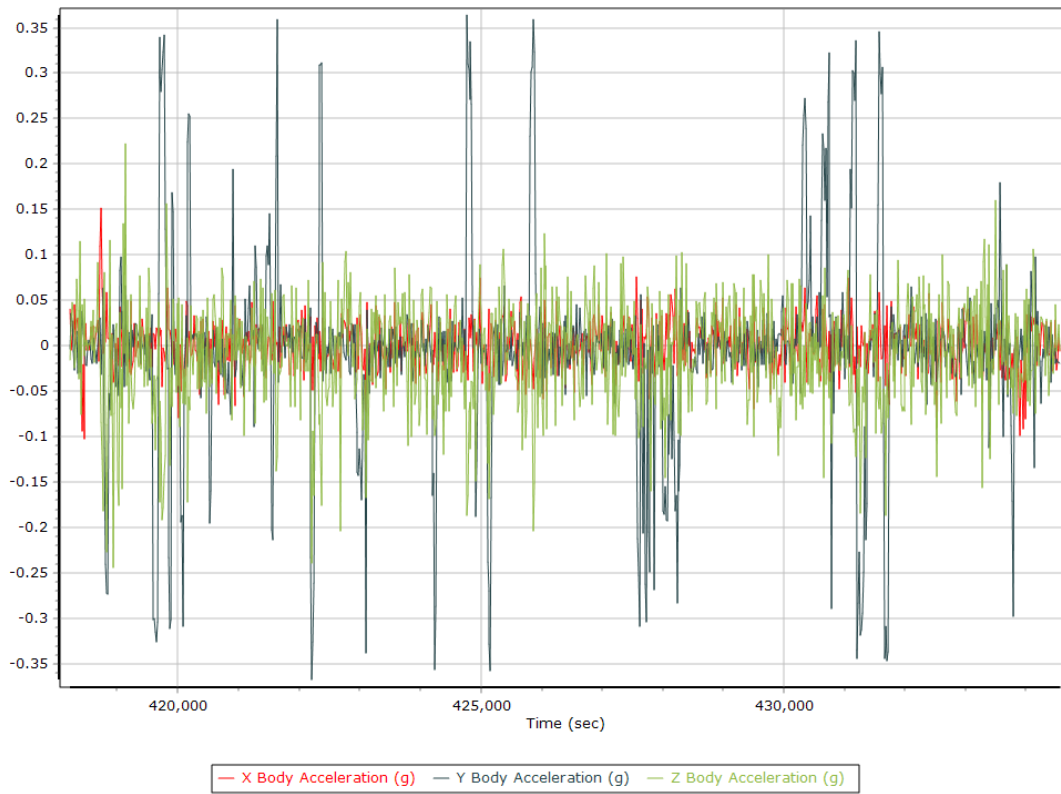
Total Speed



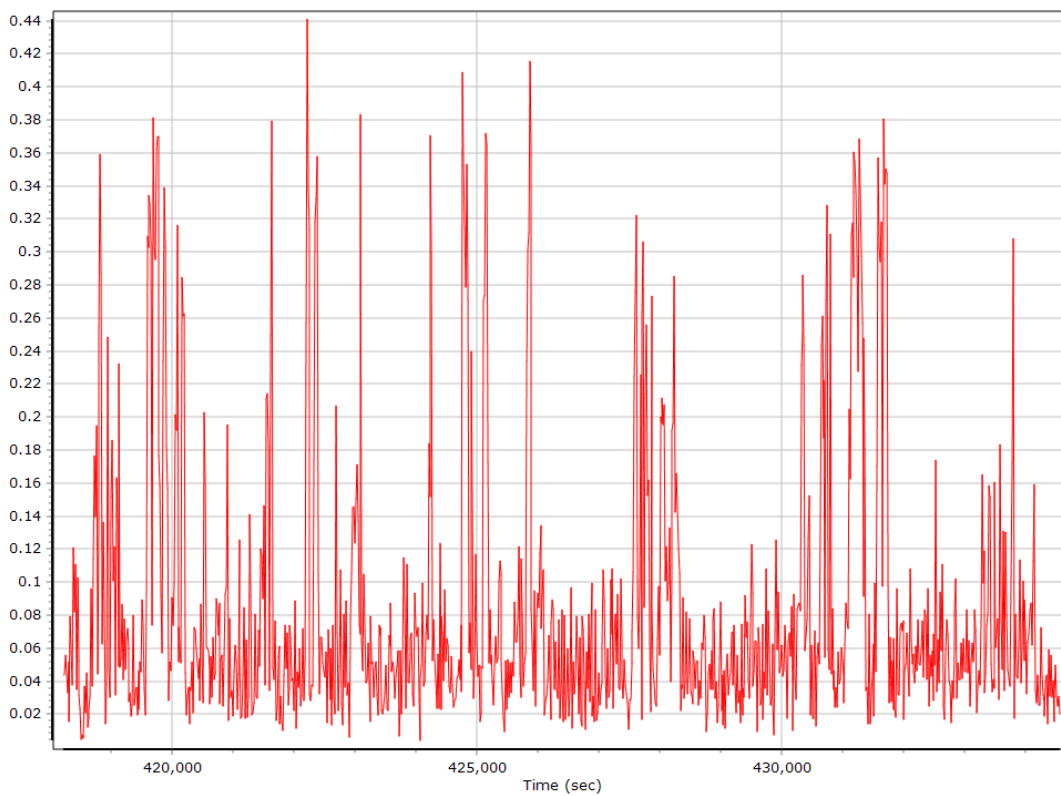
Ground Speed



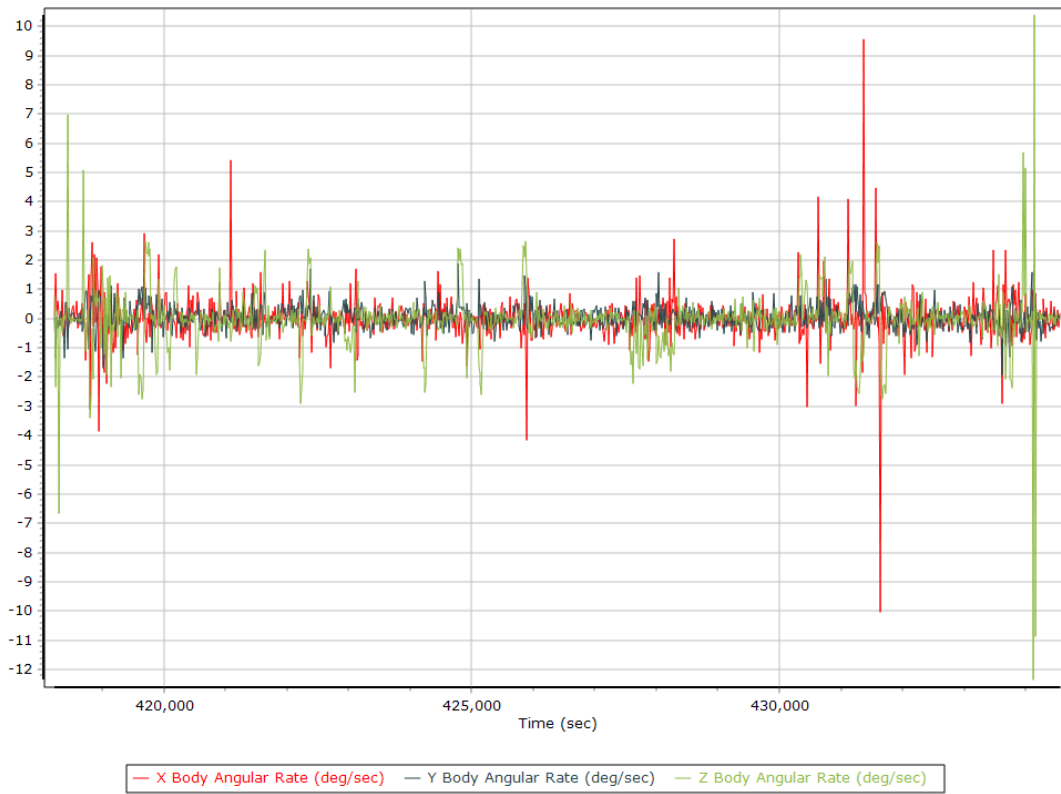
Body Acceleration



Total Body Acceleration

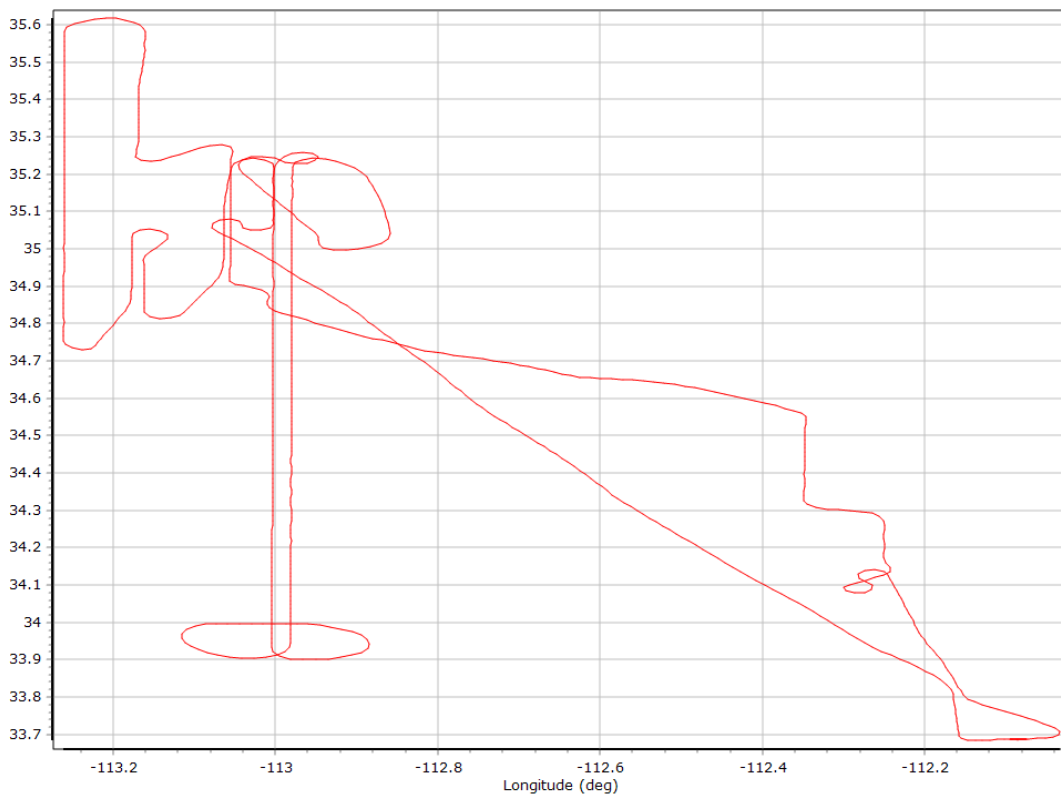


Body Angular Rate

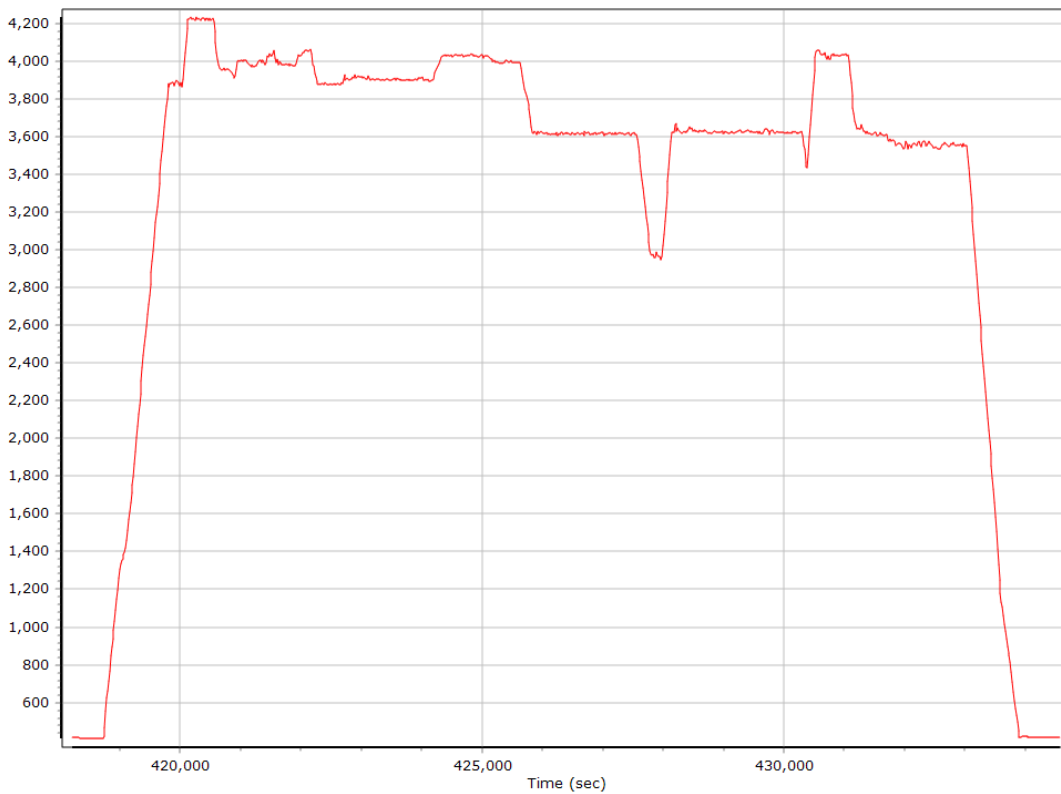


Forward Processed Trajectory Information

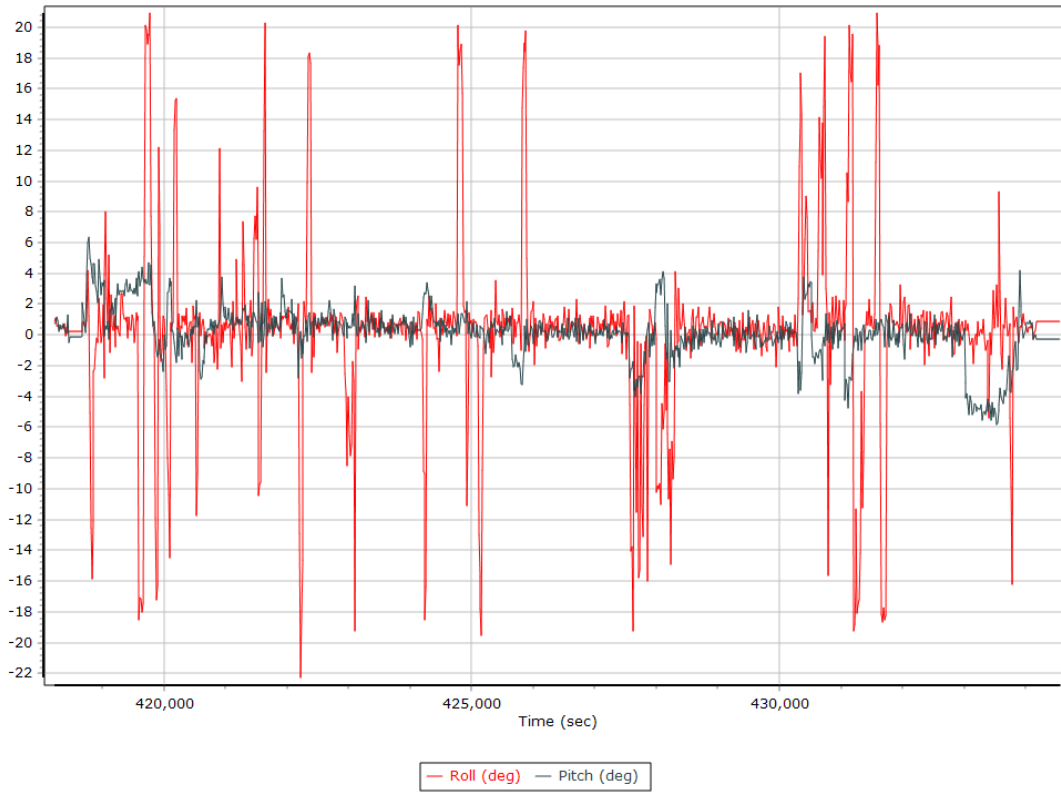
Top View



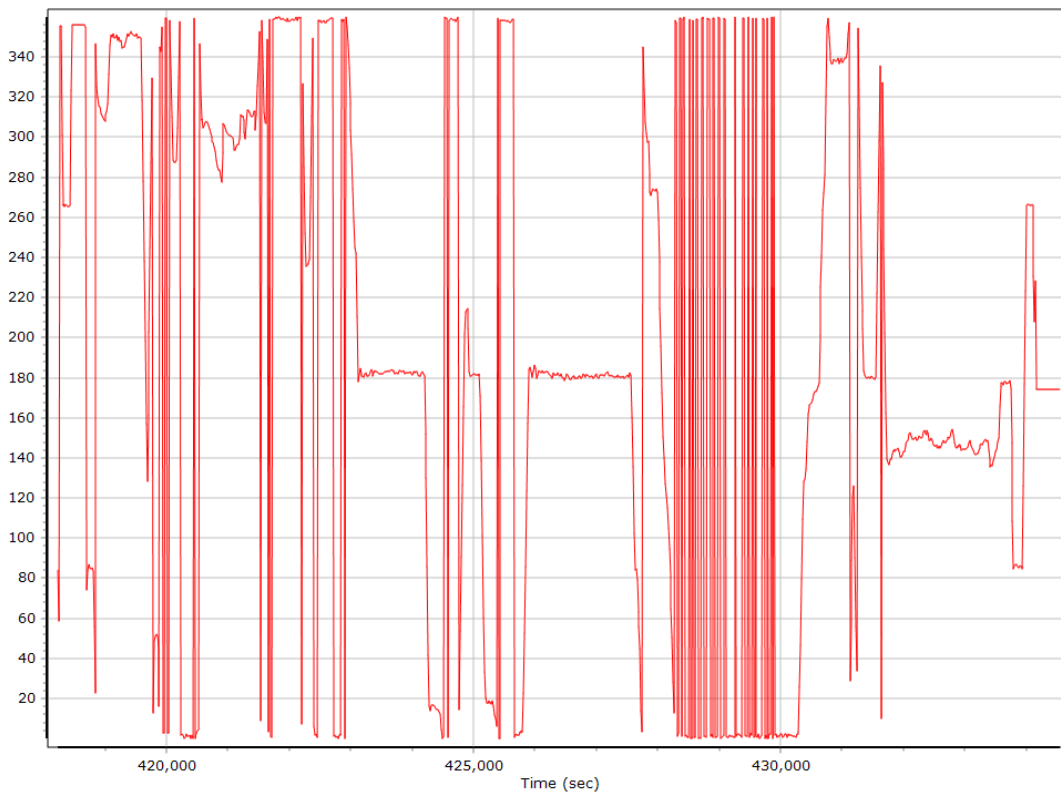
Altitude



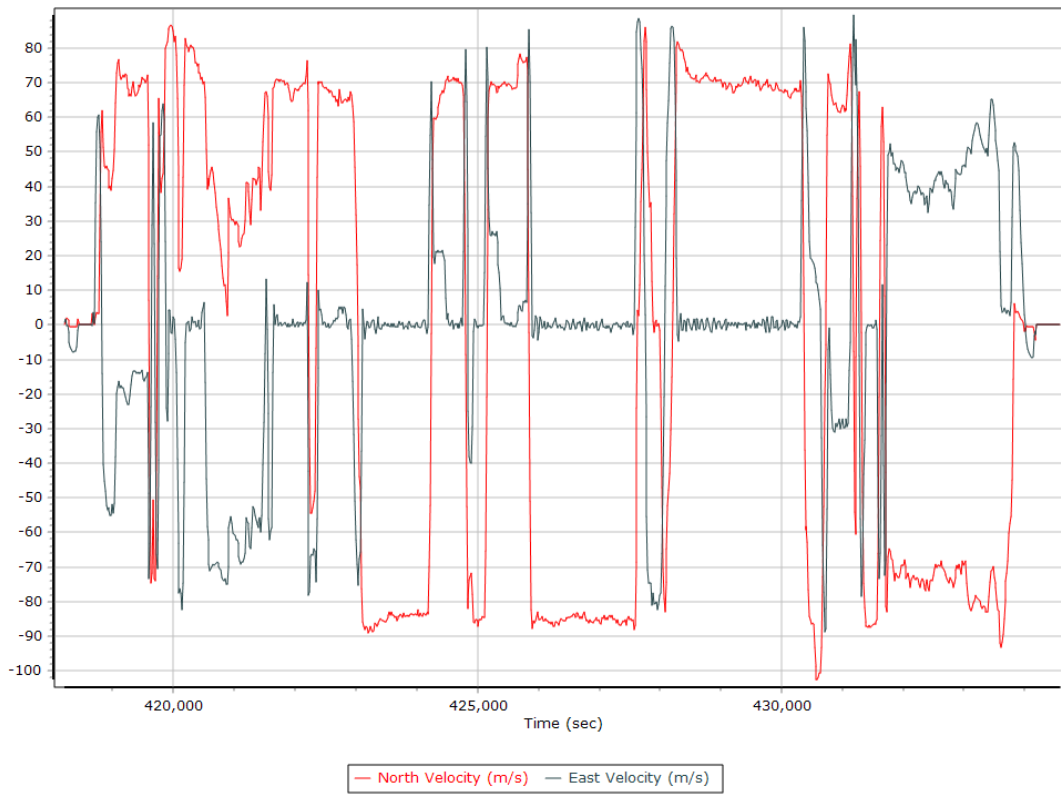
Roll/Pitch



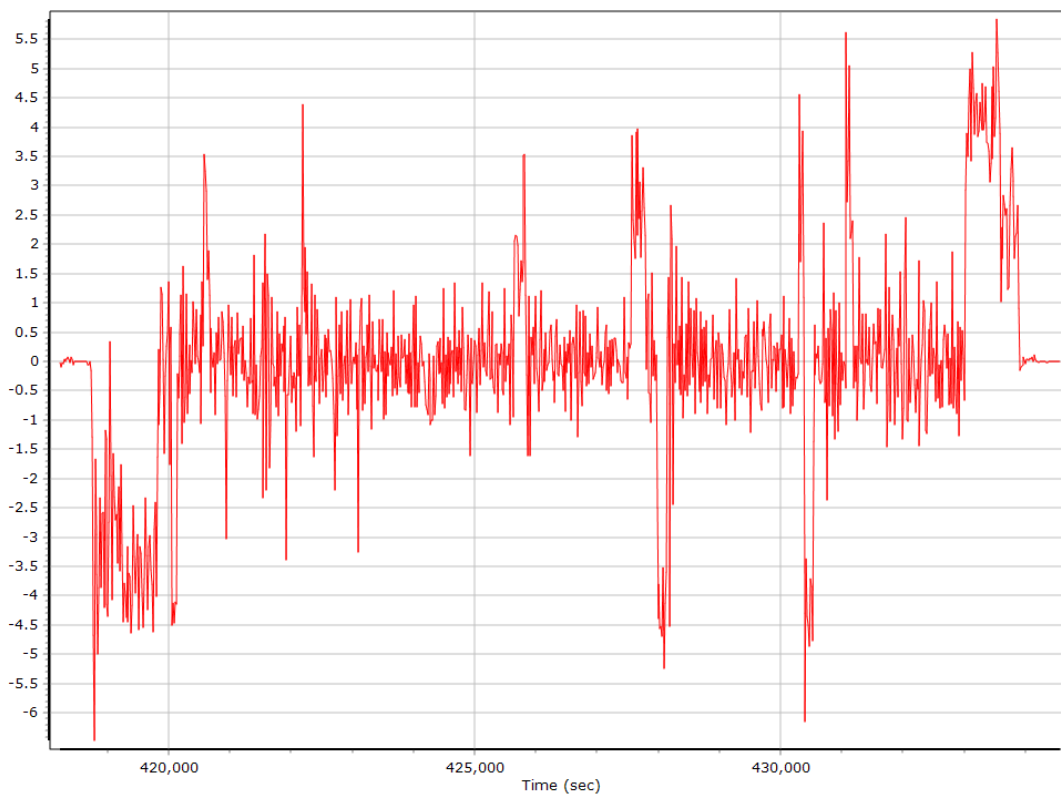
Heading



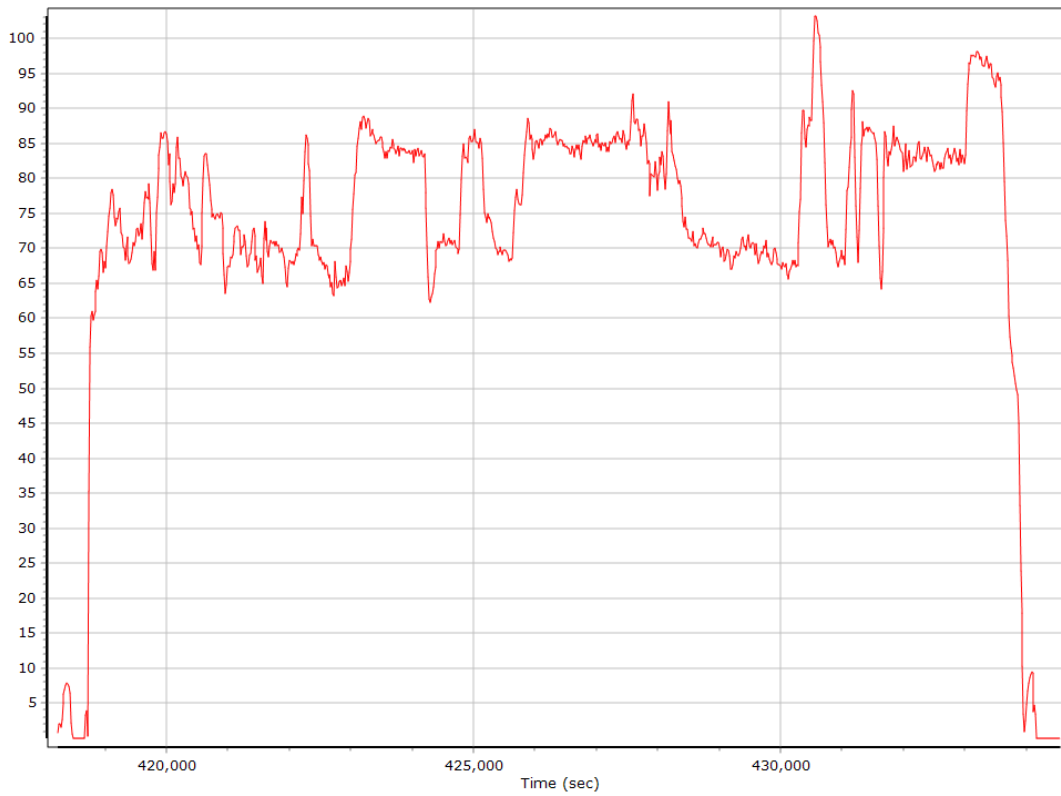
North/East Velocity



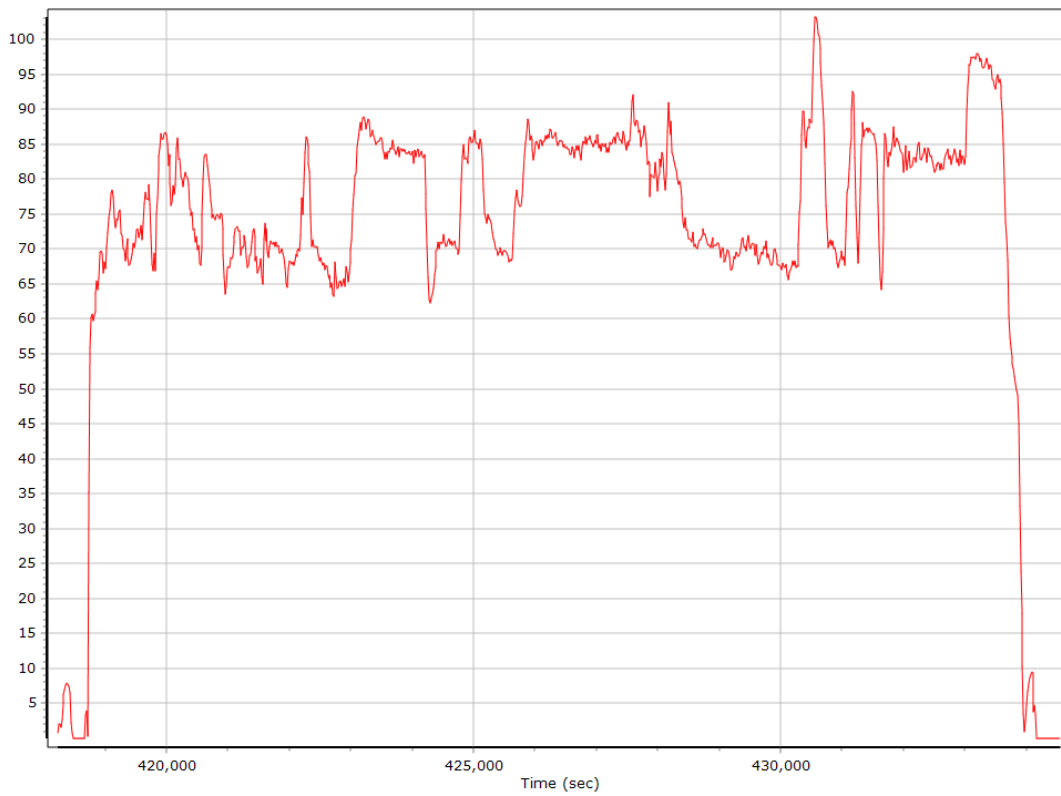
Down Velocity



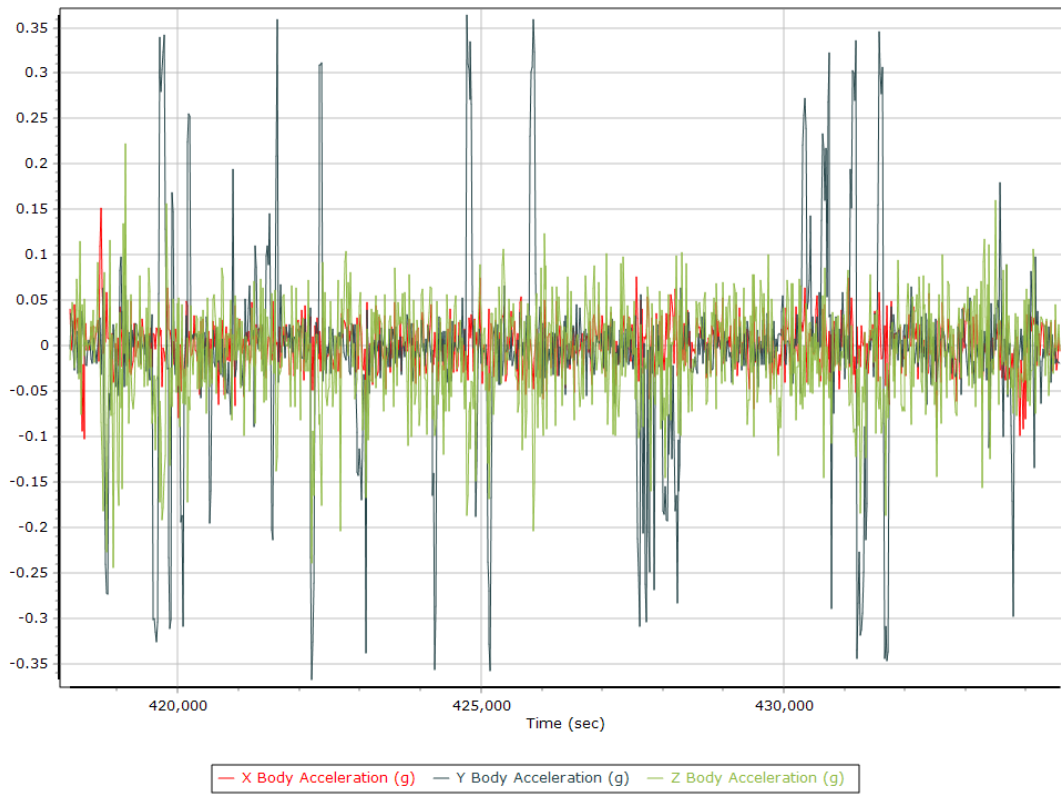
Total Speed



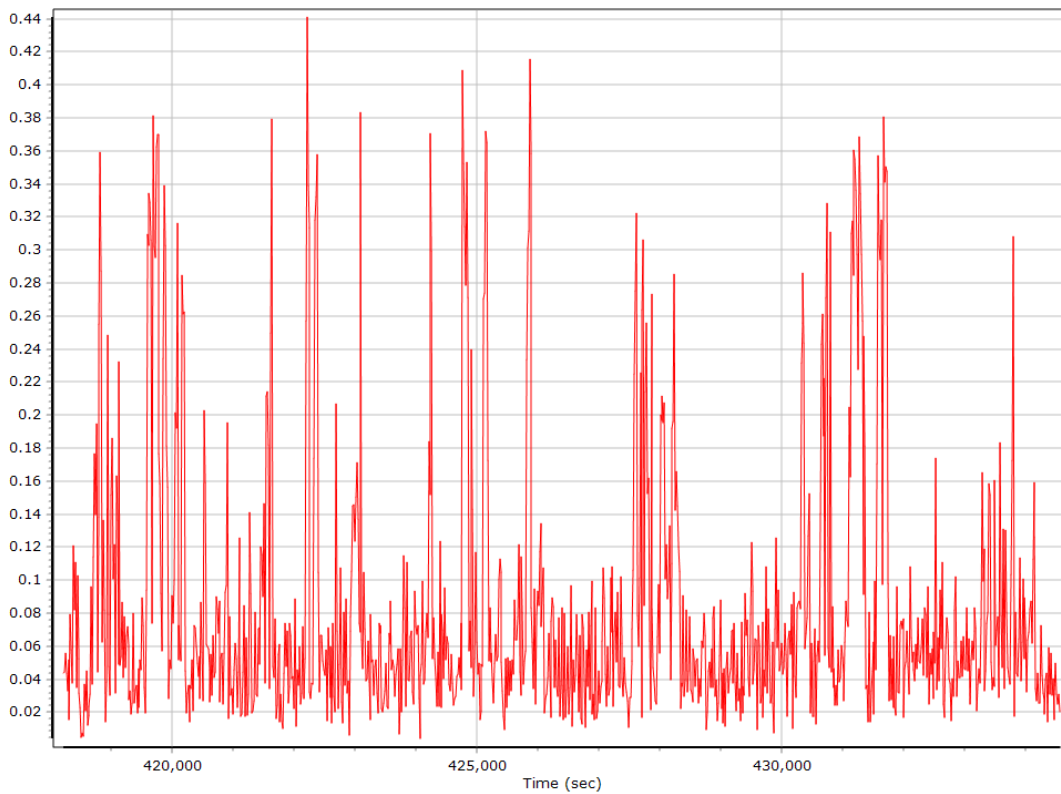
Ground Speed



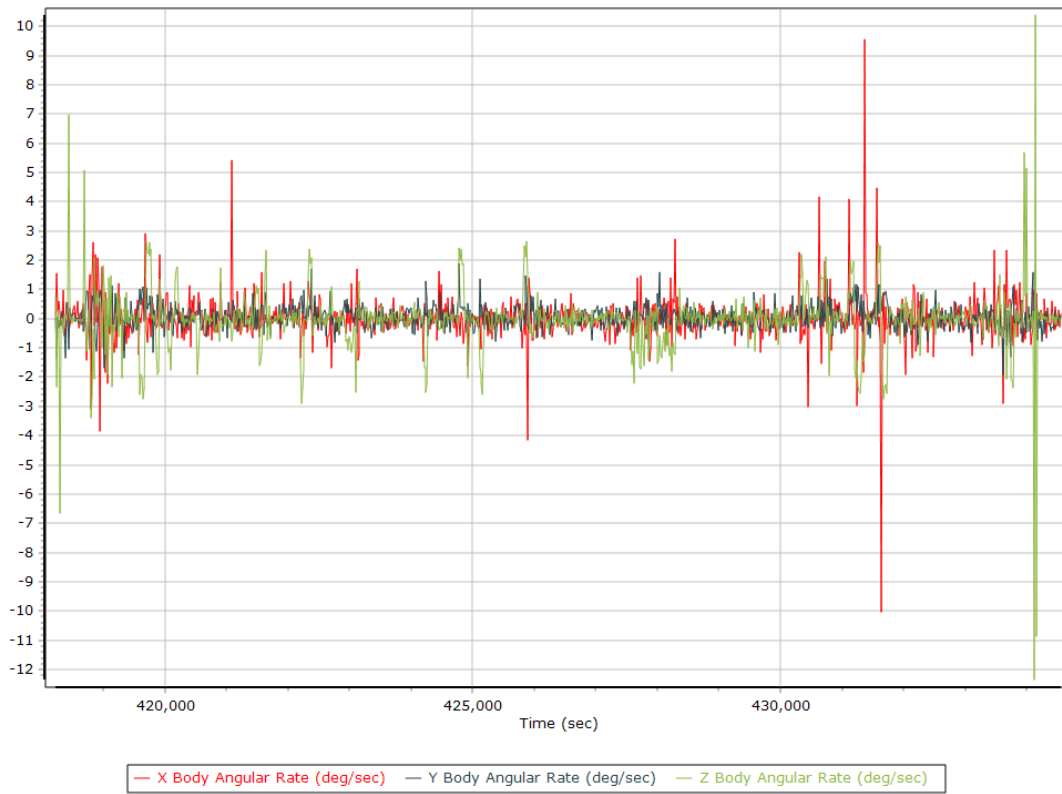
Body Acceleration



Total Body Acceleration



Body Angular Rate

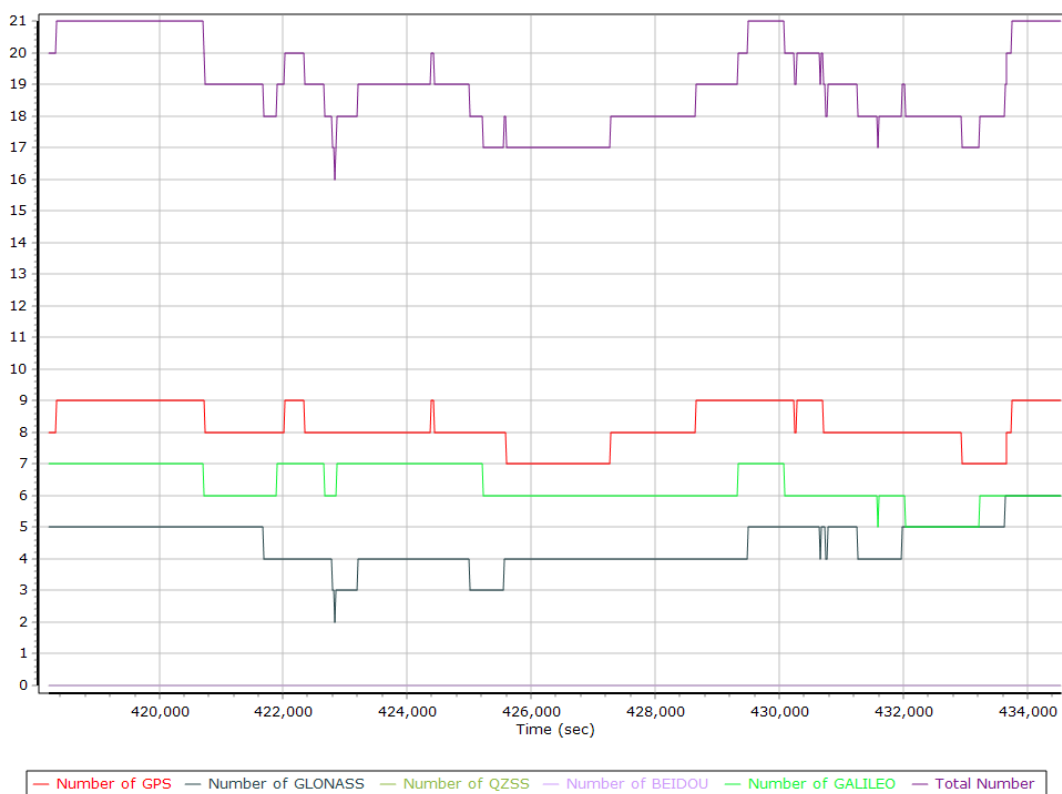


GNSS QC

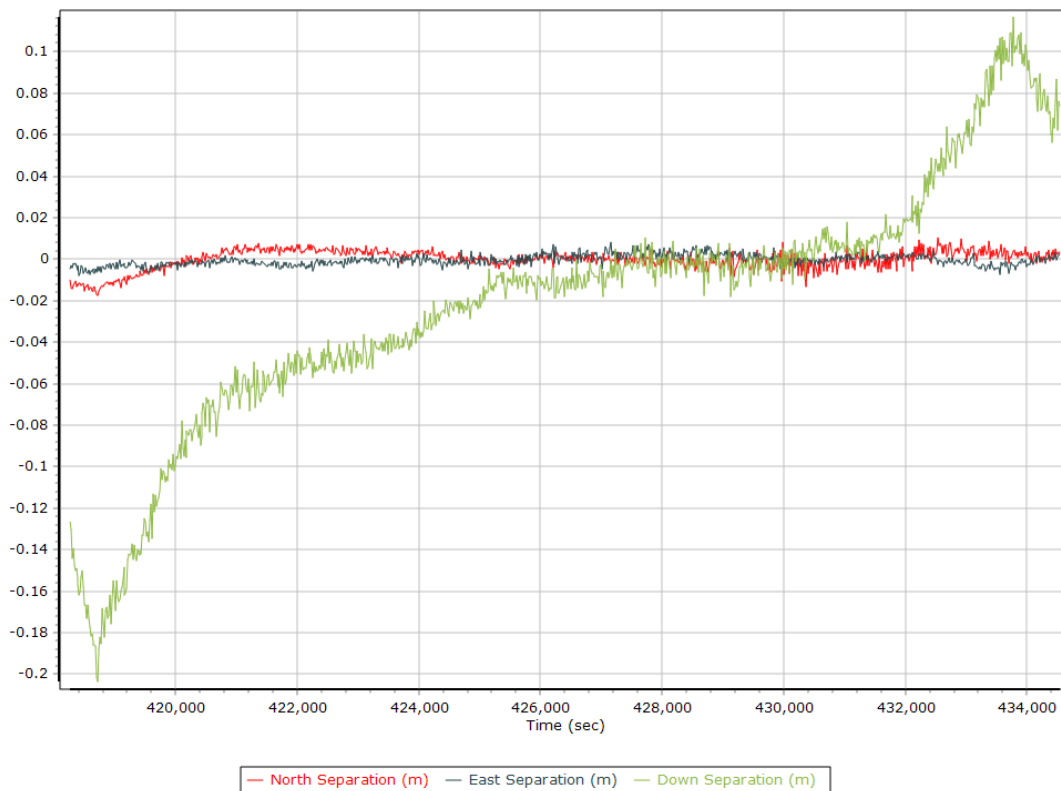
GNSS QC Statistics

Statistics	Min	Max	Mean
Baseline length (km)	0.00	0.00	
Number of GPS SV	5	9	8
Number of GLONASS SV	0	6	4
Number of QZSS SV	0	0	0
Number of BEIDOU SV	0	0	0
Number of GALILEO SV	0	8	6
Total number of SV	6	21	19
PDOP	1.04	3.81	1.27
QC Solution Gaps	50.00	50.00	
Solution Type	Fixed	Float	No solution
Epoch (sec)	16886.00	0.00	50.00
Percentage	99.70	0.00	0.30

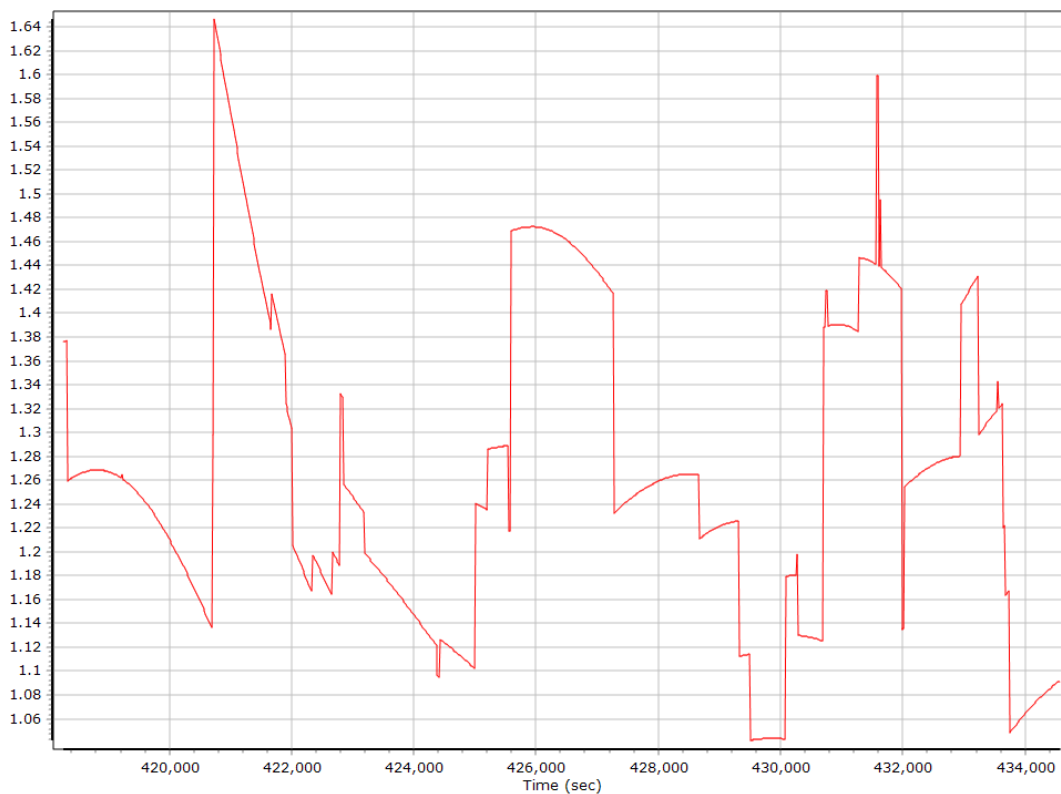
Num SVs in solution



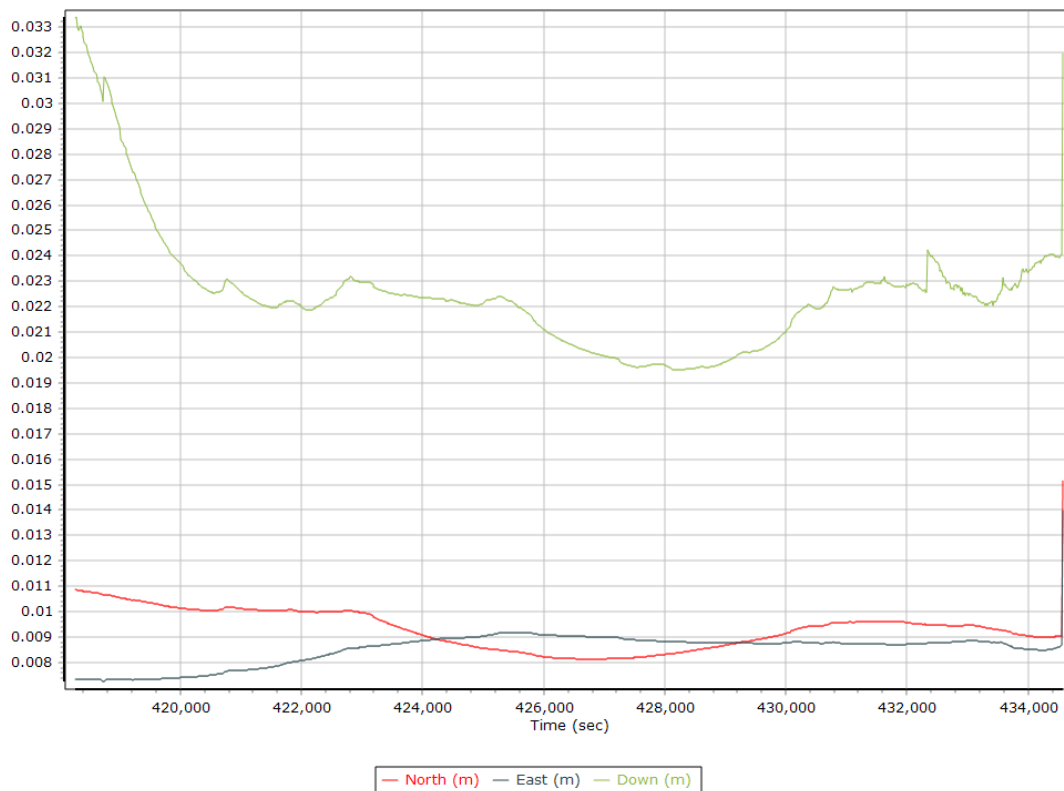
Forward/Reverse Separation



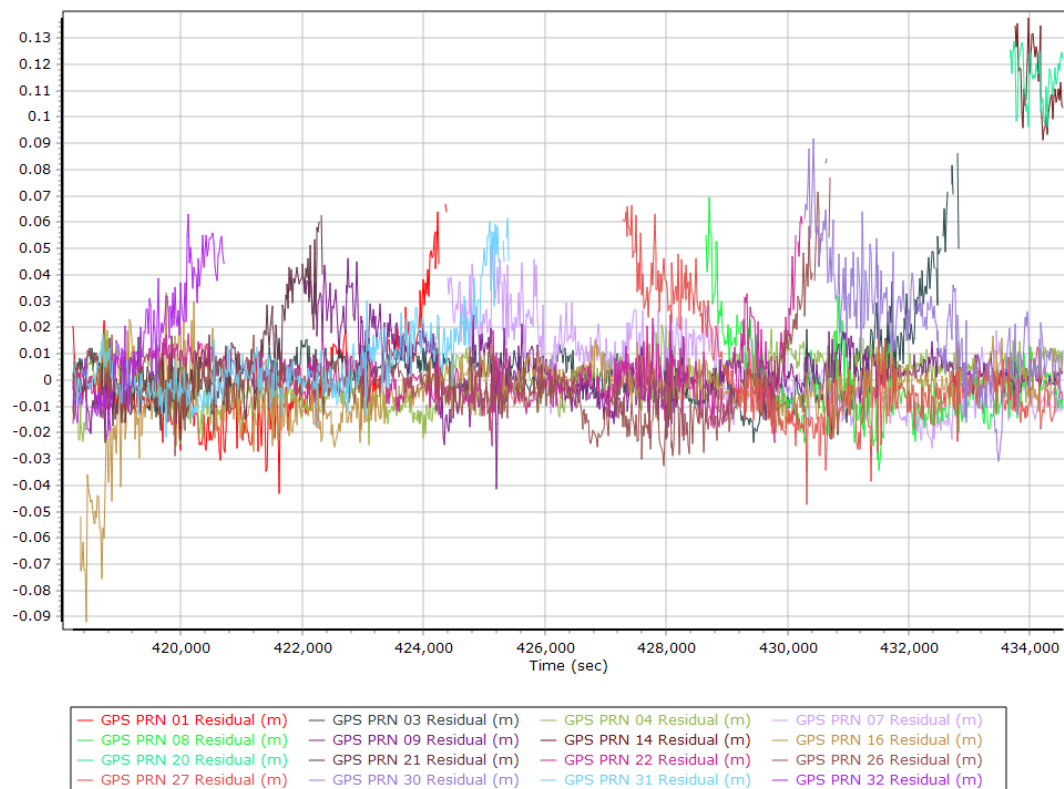
PDOP



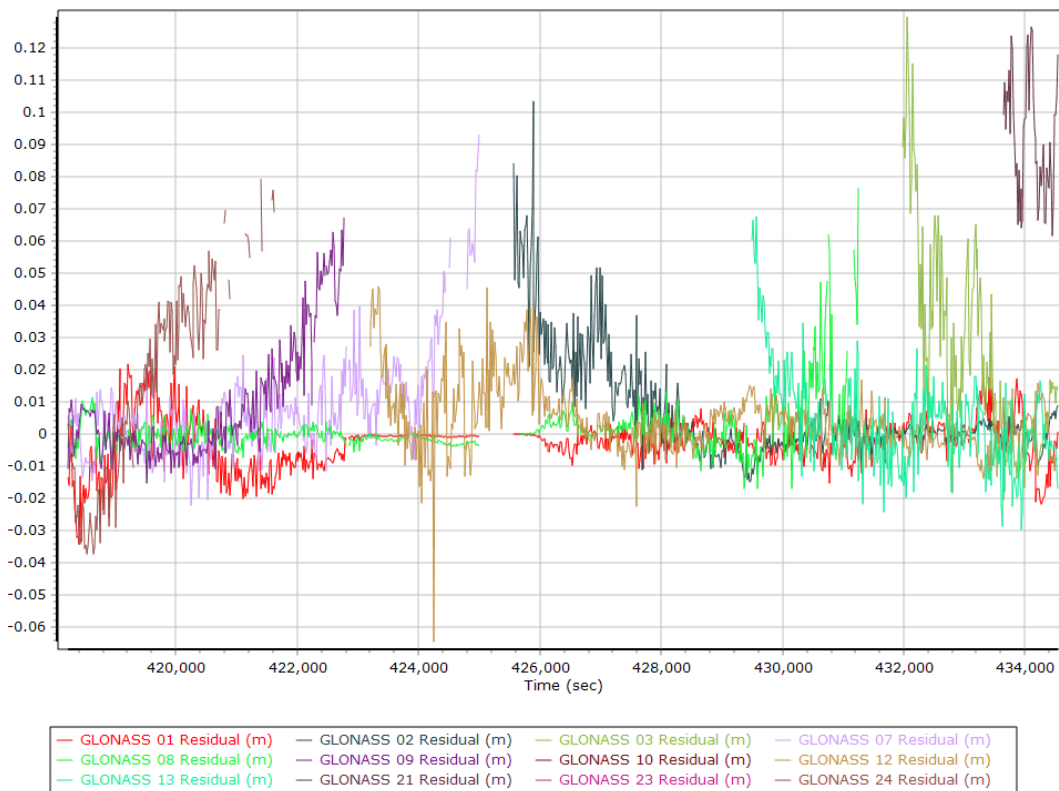
Estimated Position Accuracy



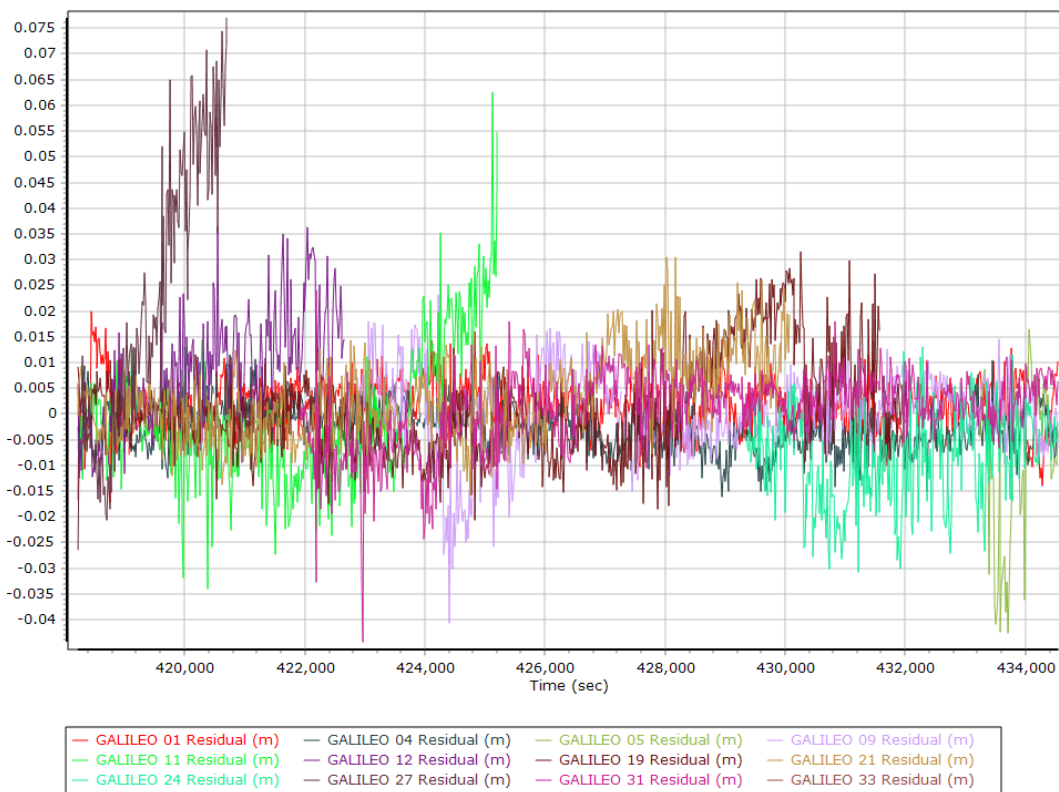
GPS Residuals



GLONASS Residuals



GALILEO Residuals



GNSS-Inertial Processor Configuration

Processing mode	IN-Fusion PP-RTX		
Stabilized mount	False		
Processing start time	417616.000 (11/11/2021 8:00:16 PM)		
Processing end time	434573.000 (11/12/2021 12:42:53 AM)		
Initial attitude source	Real-Time VNAV/RNAV Attitude		
IMU Sensor Context	Processing with Onboard IMU		
Reference to IMU lever arm (m)	0.000	0.000	0.000
Reference to IMU mounting angles (deg)	0.000	0.000	90.000
Reference to Primary GNSS lever arm (m)	-0.537	-0.052	-1.205
Reference to Primary GNSS lever arm std dev (m)	0.030	0.030	0.030
Aircraft to Reference mounting angles (deg)	0.000	0.000	0.000

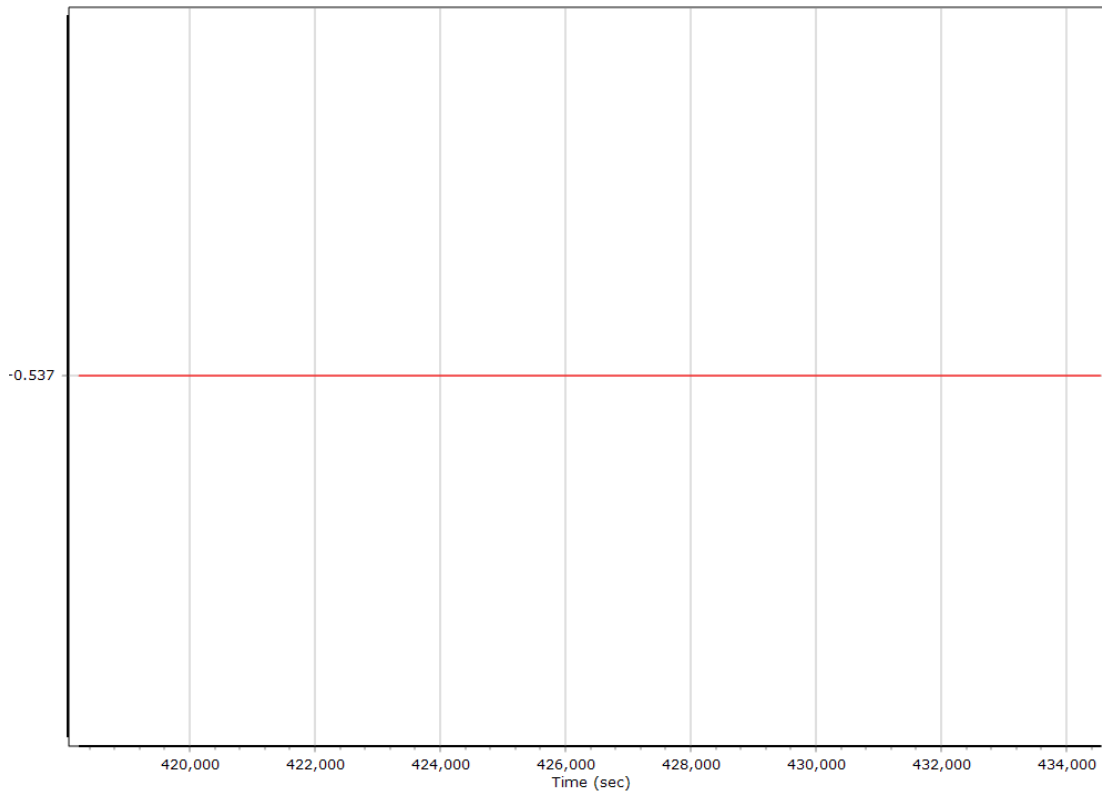
Calibrated Installation Parameters

Reference-Primary GNSS Lever Arm (m)

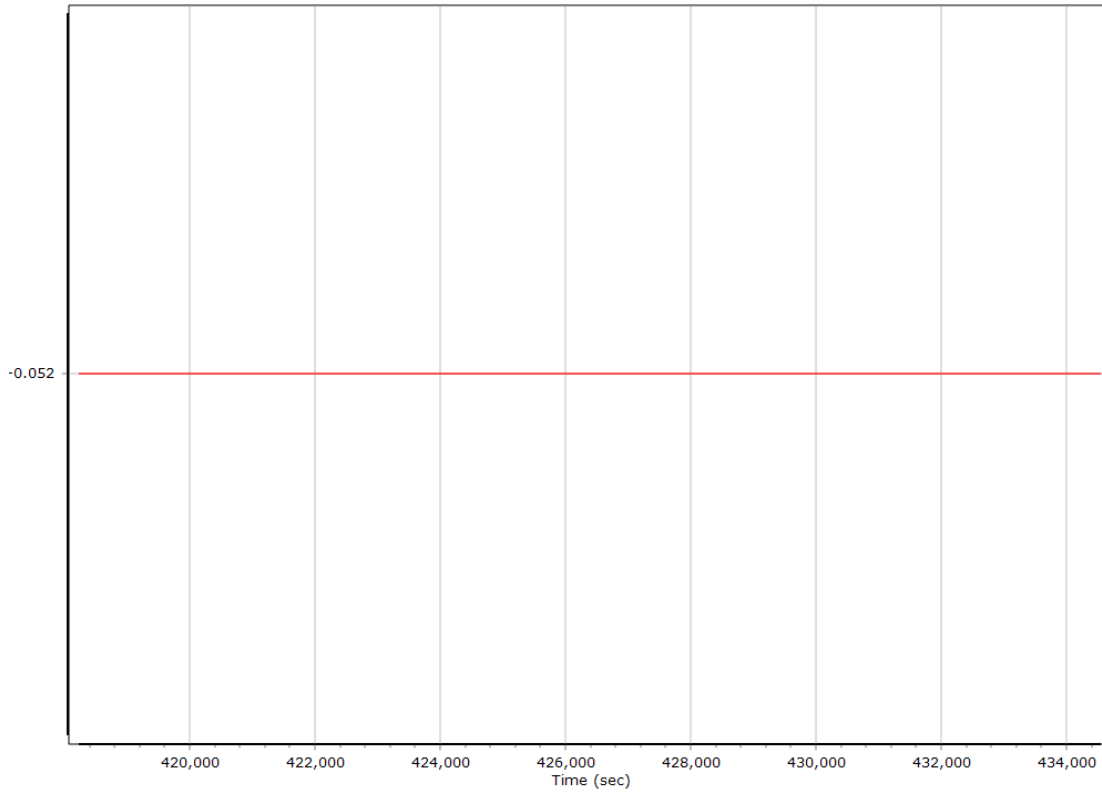
Reference-Primary GNSS Lever Arm Automatic Calibration Results

Original Reference to Primary GNSS lever arm (m)	-0.497	-0.045	-1.199
Iteration 1 Reference to Primary GNSS lever arm (m)	-0.536	-0.052	-1.205
Iteration 2 Reference to Primary GNSS lever arm (m)	-0.537	-0.052	-1.205
Primary GNSS Lever Arm In use	Iteration 2		

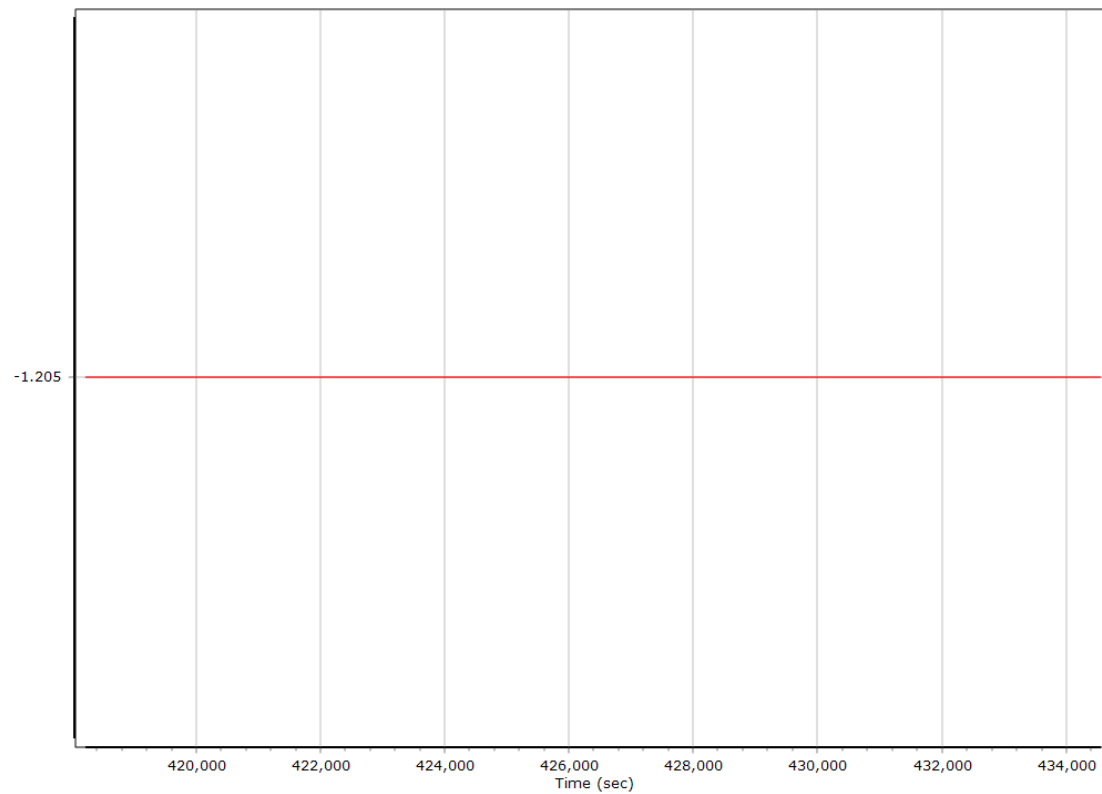
X Reference-Primary GNSS Lever Arm (m)



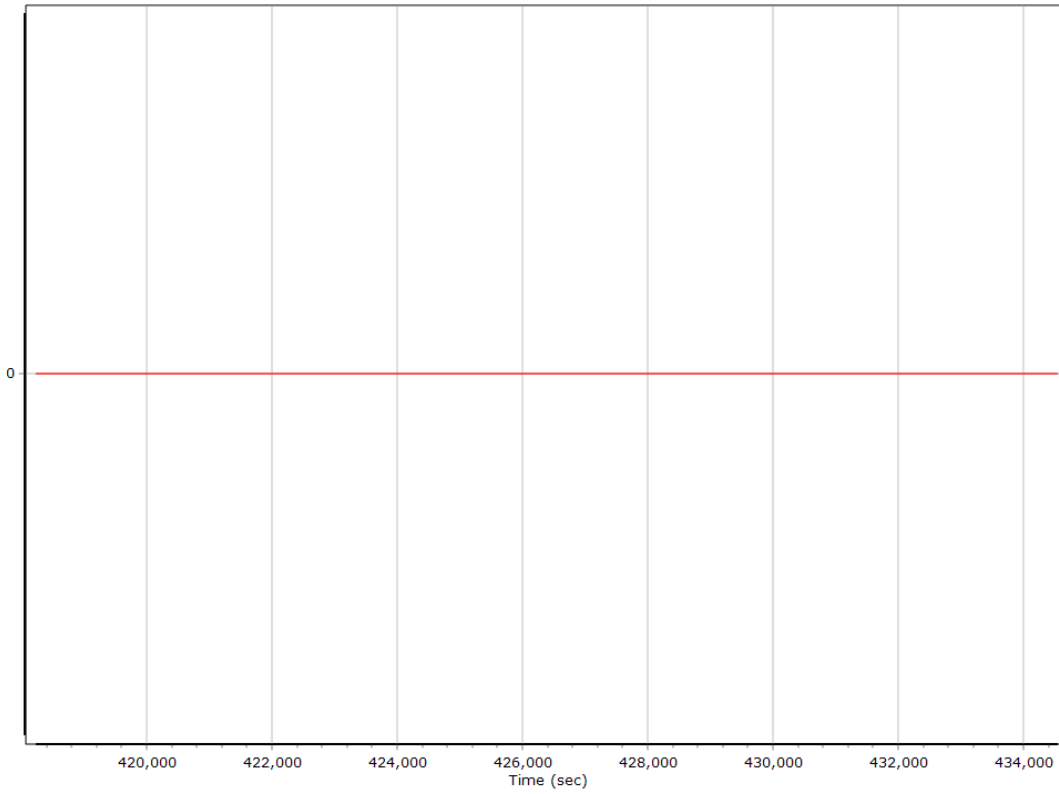
Y Reference-Primary GNSS Lever Arm (m)



Z Reference-Primary GNSS Lever Arm (m)



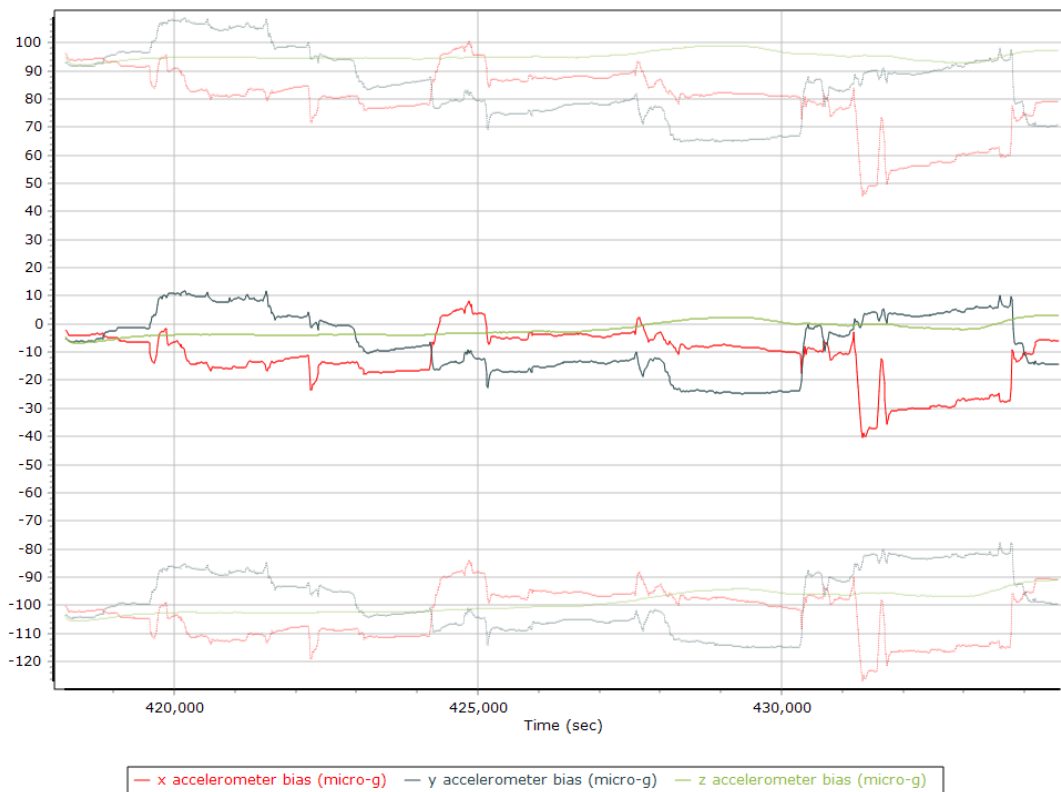
Reference-Primary GNSS Lever Arm Figure of Merit



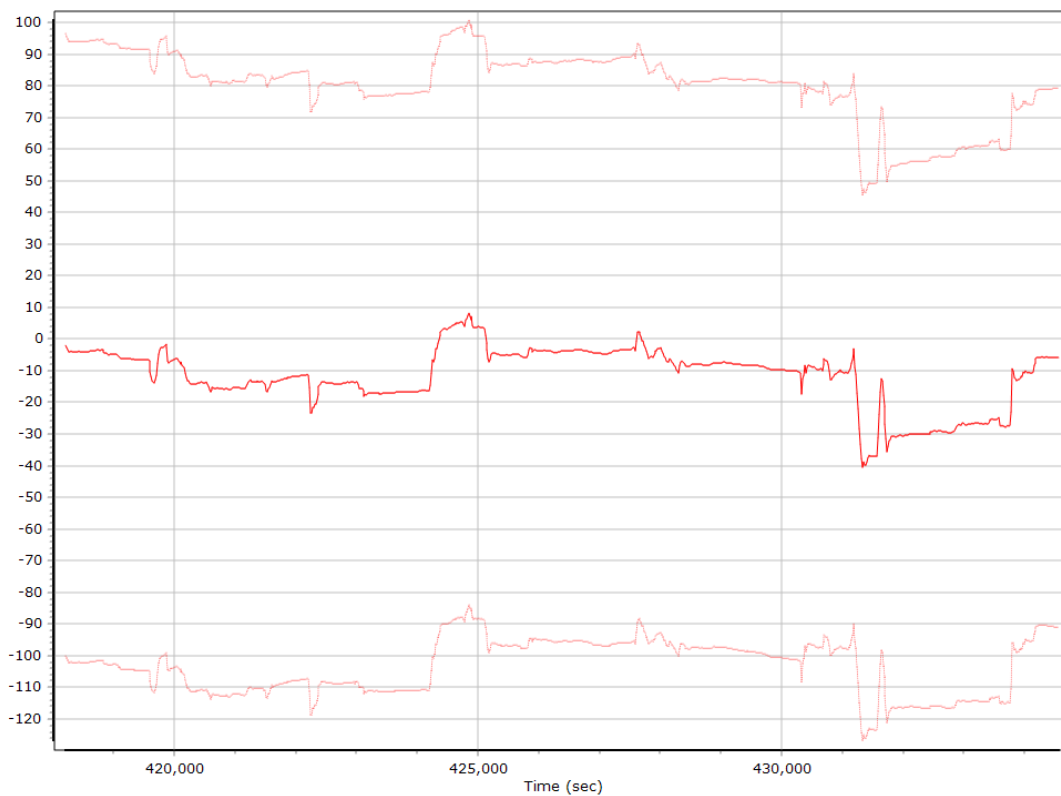
IN-Fusion QC

Forward Processed Estimated Errors, Reference Frame

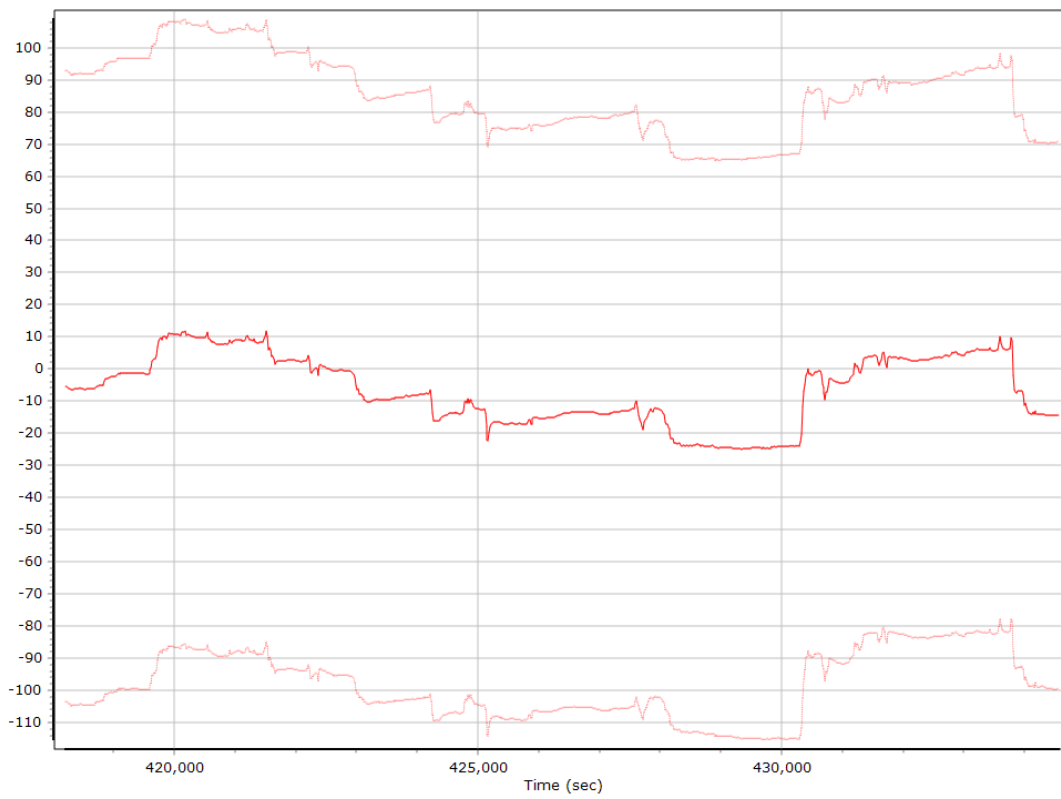
Accelerometer Bias (micro-g)



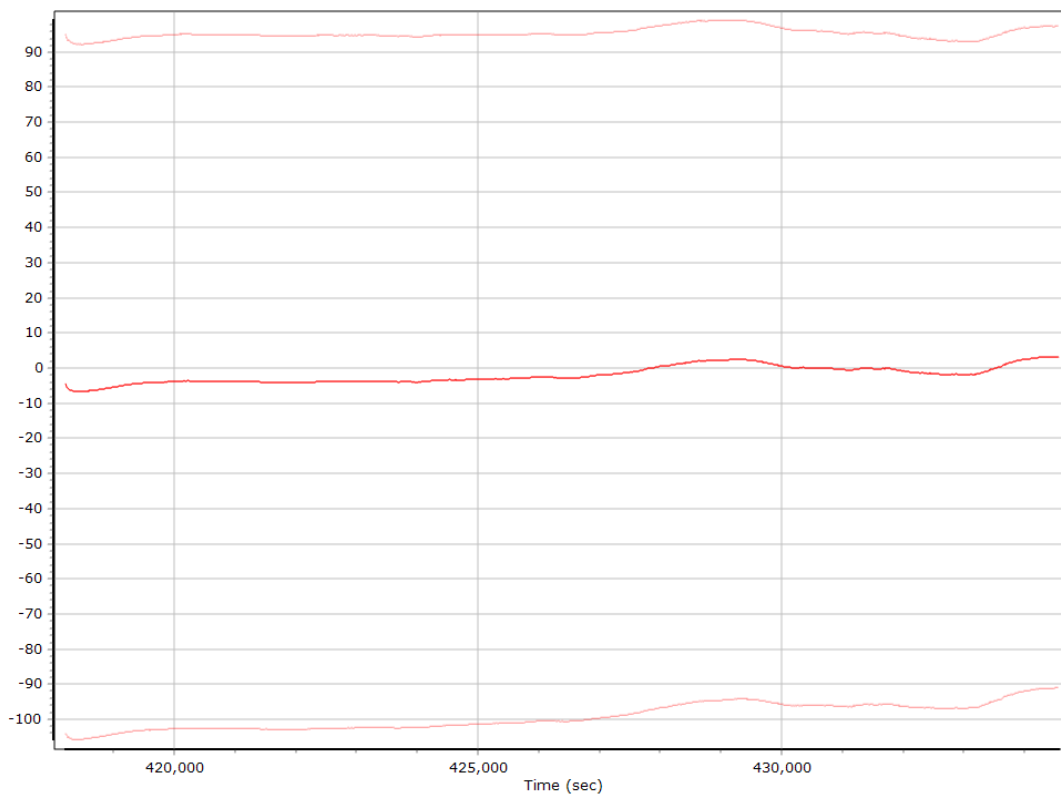
X Accelerometer Bias (micro-g)



Y Accelerometer Bias (micro-g)



Z Accelerometer Bias (micro-g)



Accelerometer Scale Error (ppm)



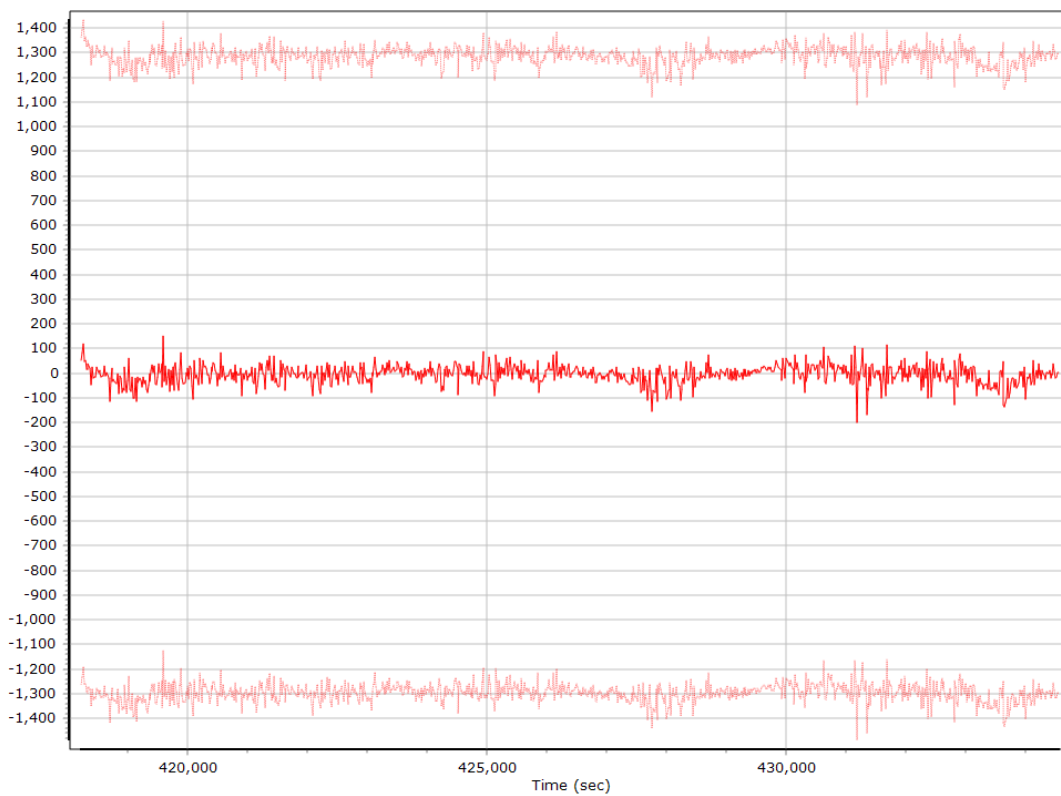
X Accelerometer Scale Error (ppm)



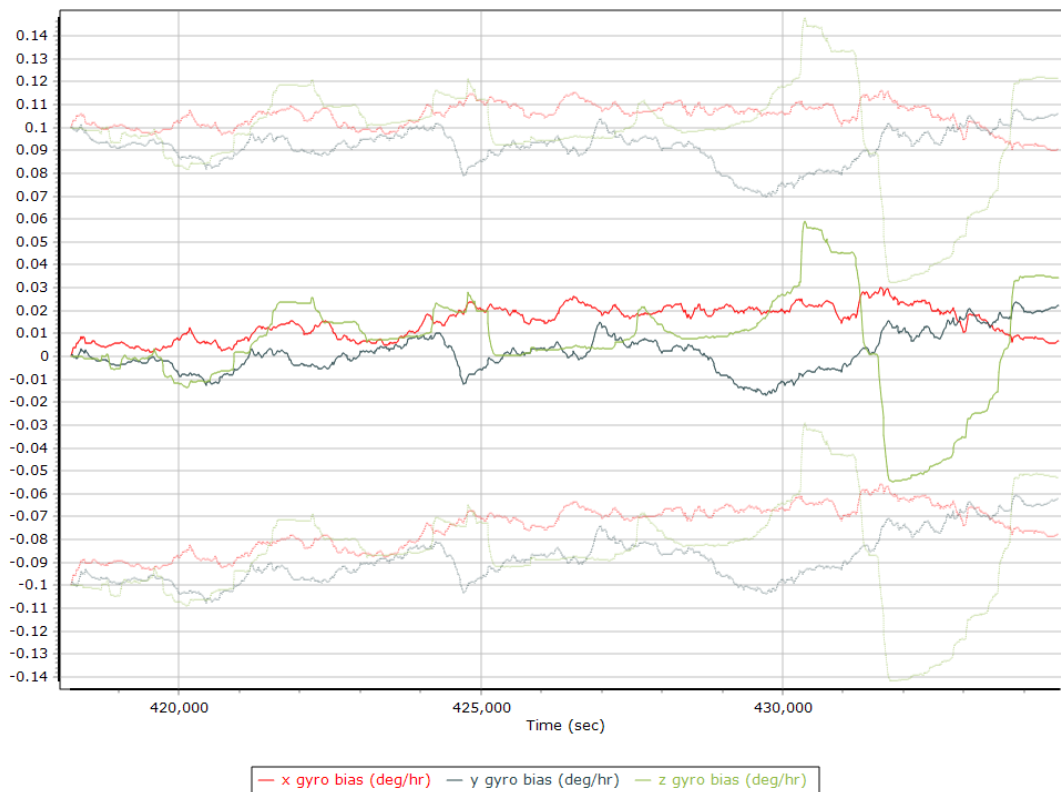
Y Accelerometer Scale Error (ppm)



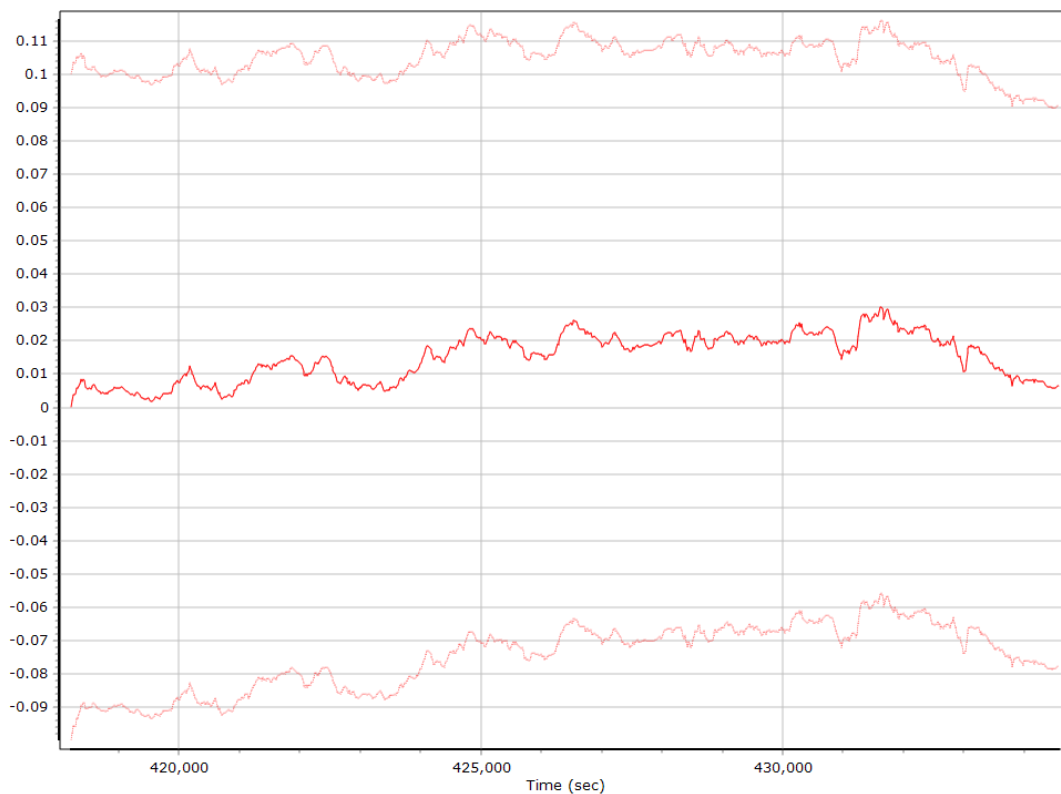
Z Accelerometer Scale Error (ppm)



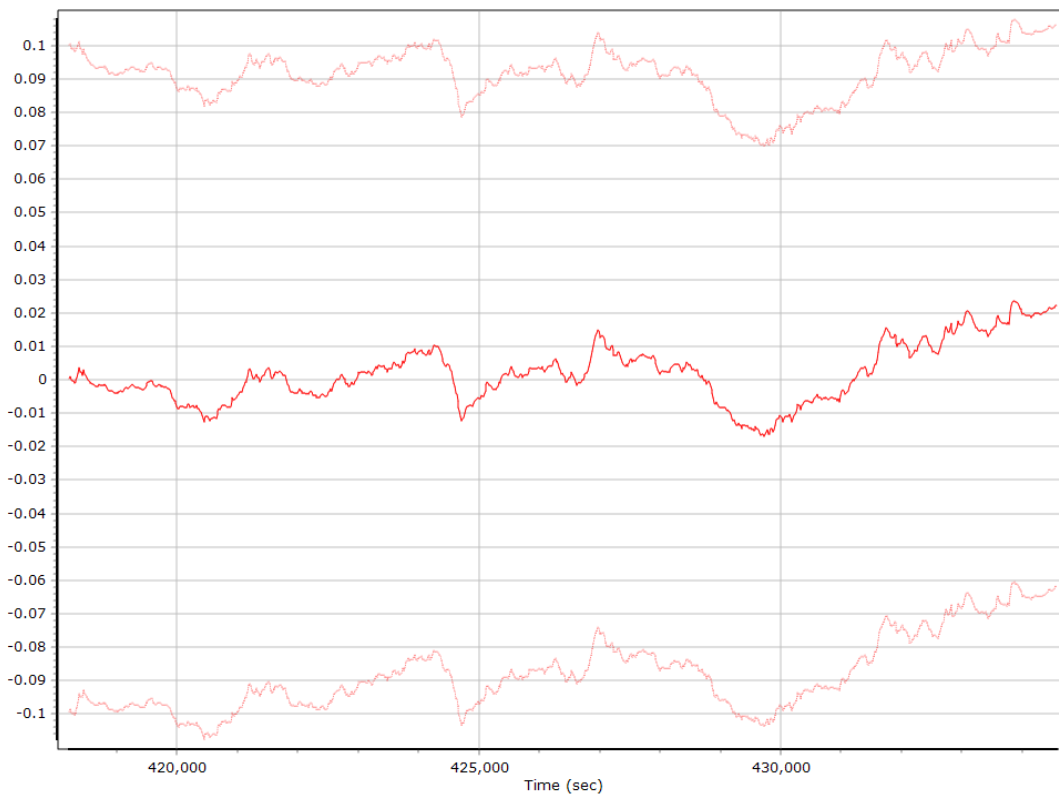
Gyro Bias (deg/h)



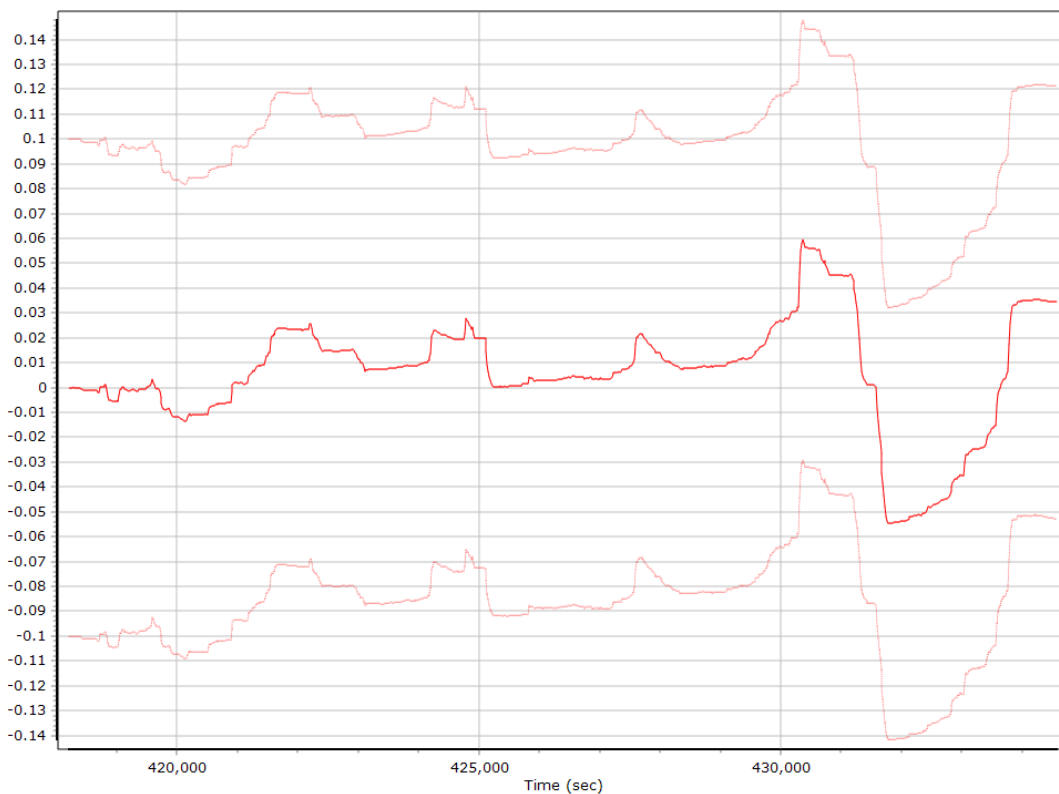
X Gyro Bias (deg/h)



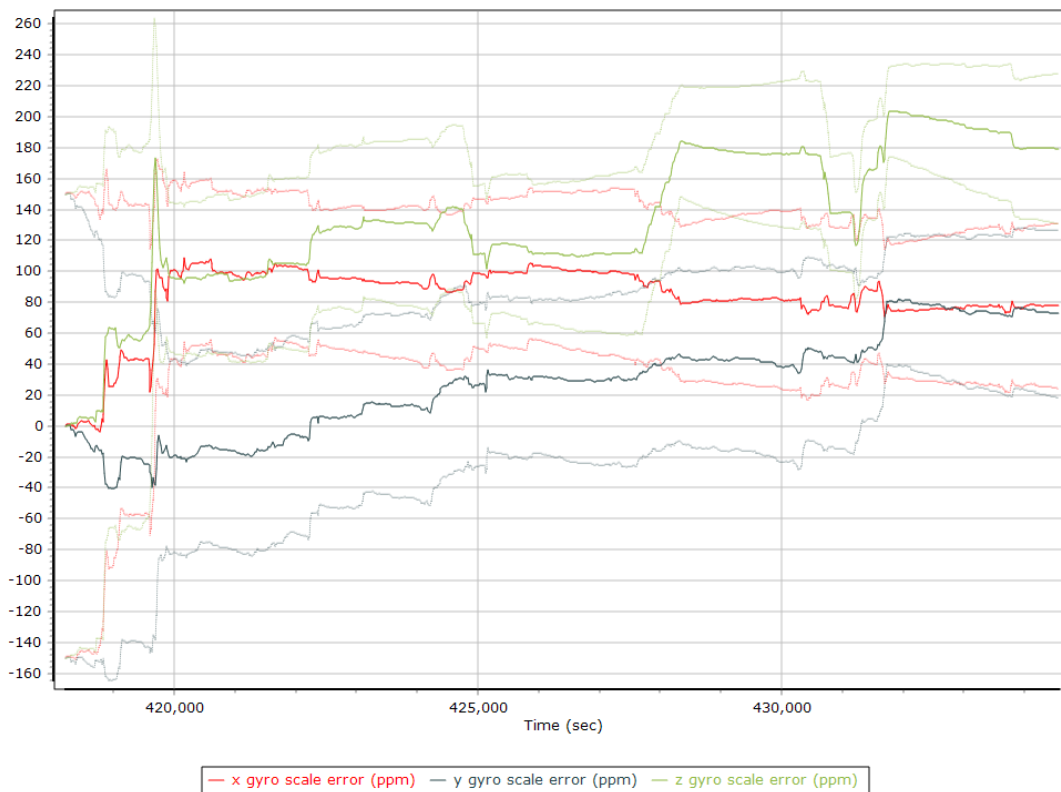
Y Gyro Bias (deg/h)



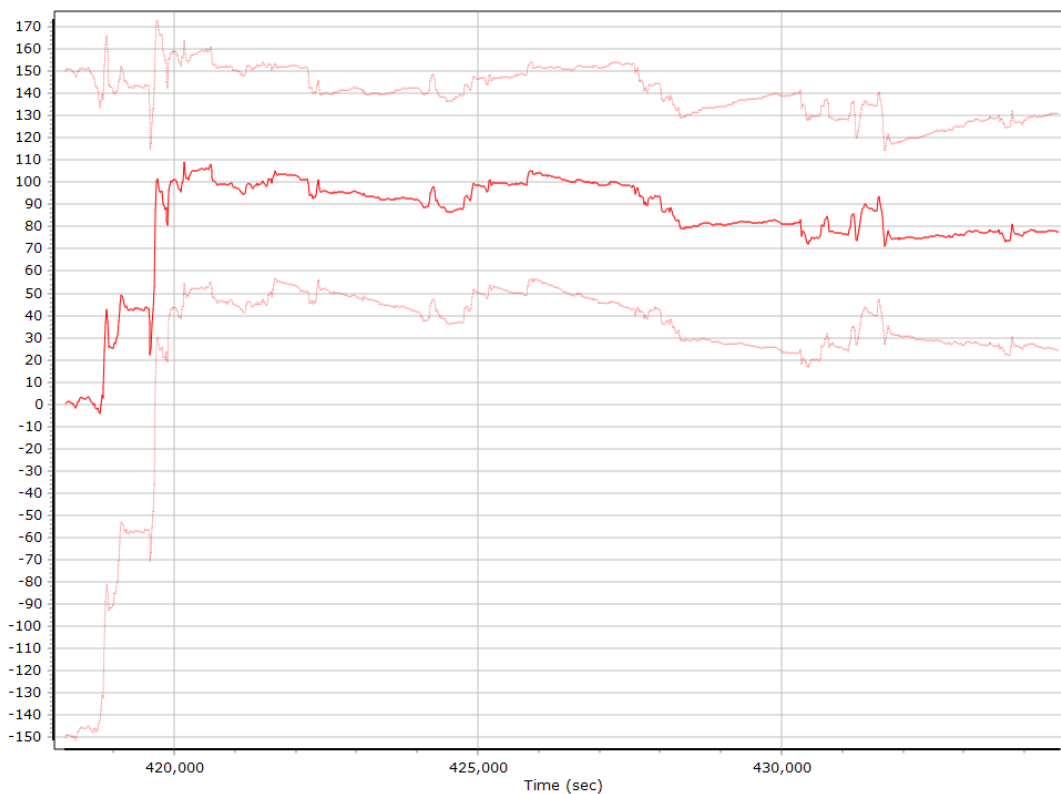
Z Gyro Bias (deg/h)



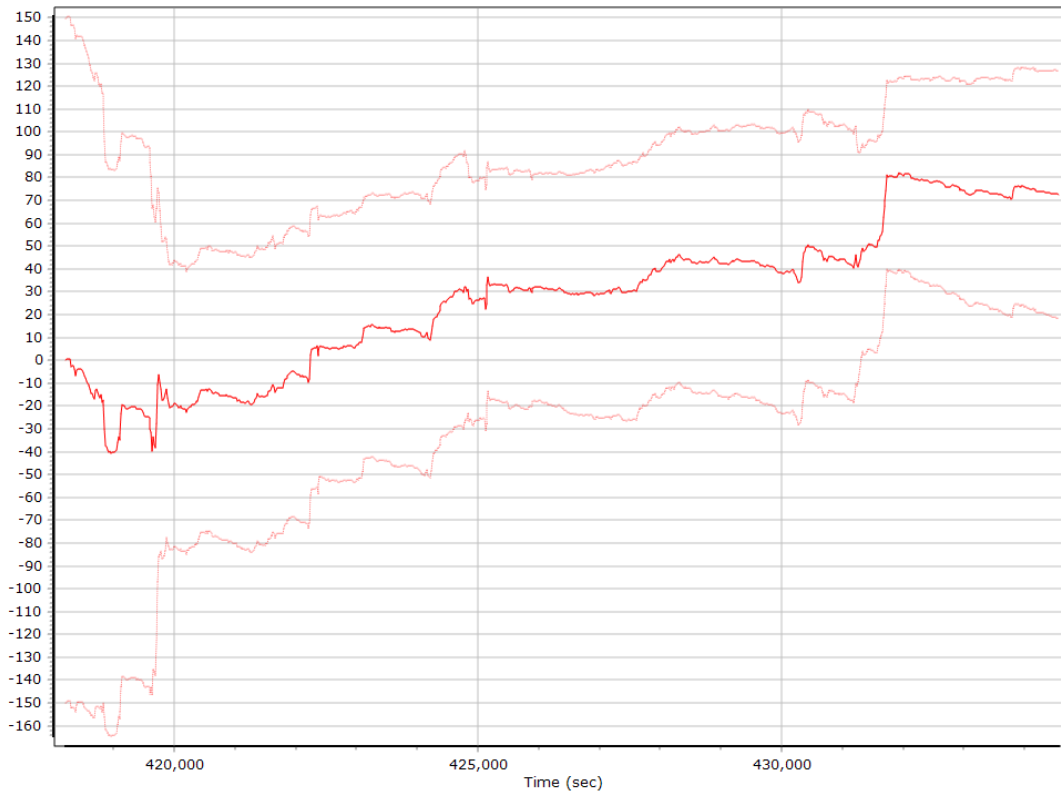
Gyro Scale Error (ppm)



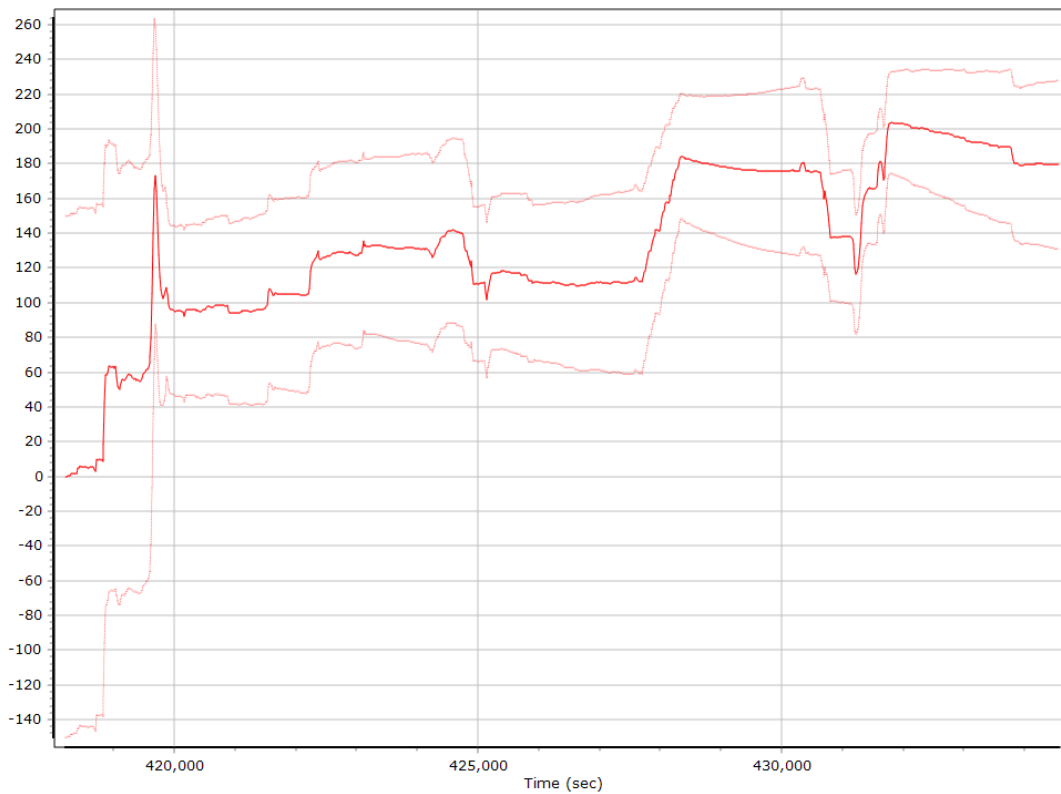
X Gyro Scale Error (ppm)



Y Gyro Scale Error (ppm)

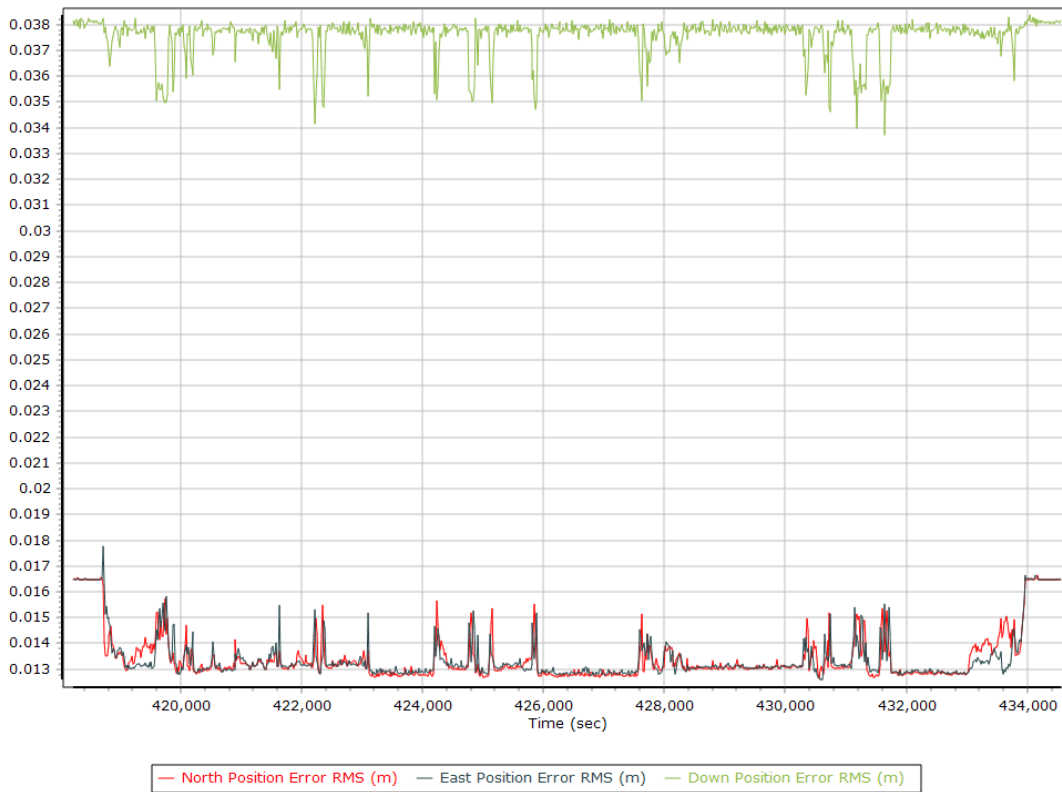


Z Gyro Scale Error (ppm)

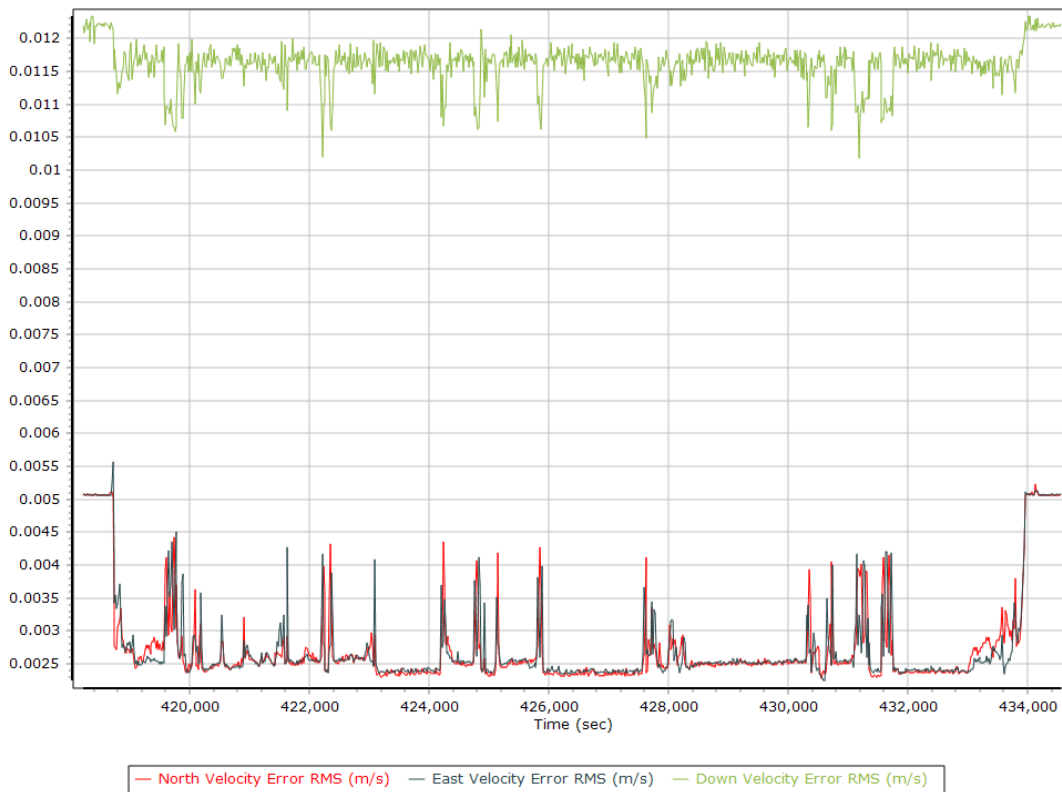


Smoothed Performance Metrics

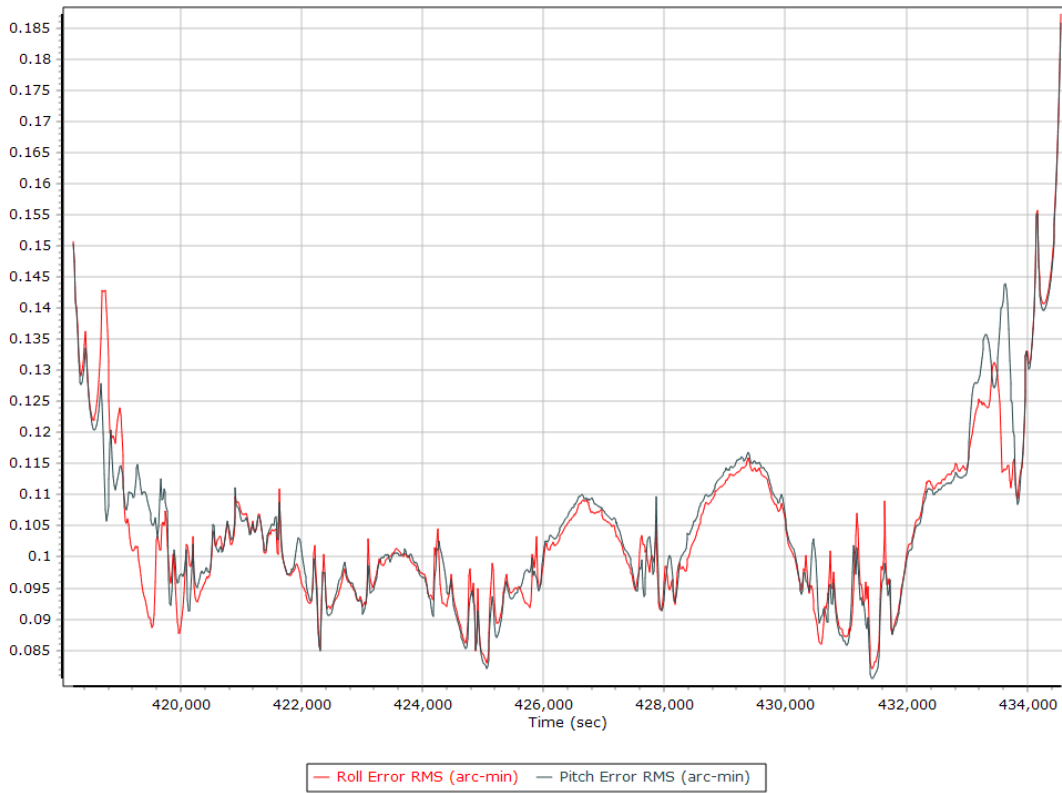
Position Error RMS (m)



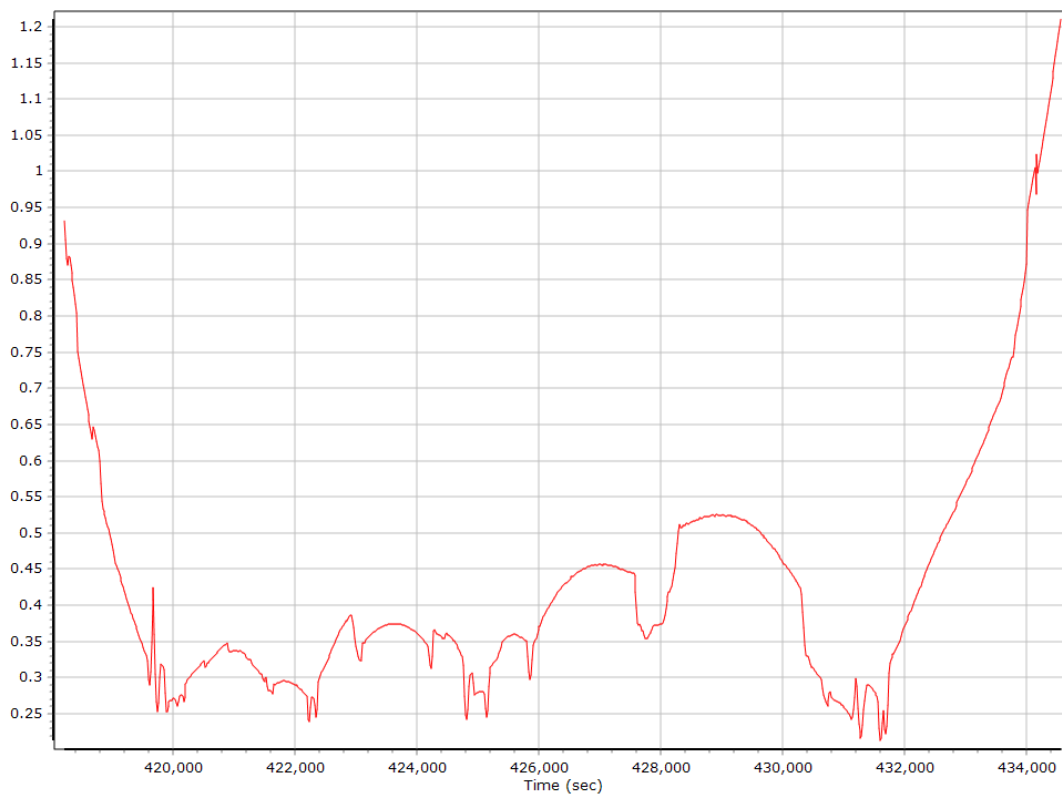
Velocity Error RMS (m/s)



Roll/Pitch Error RMS (arc-min)

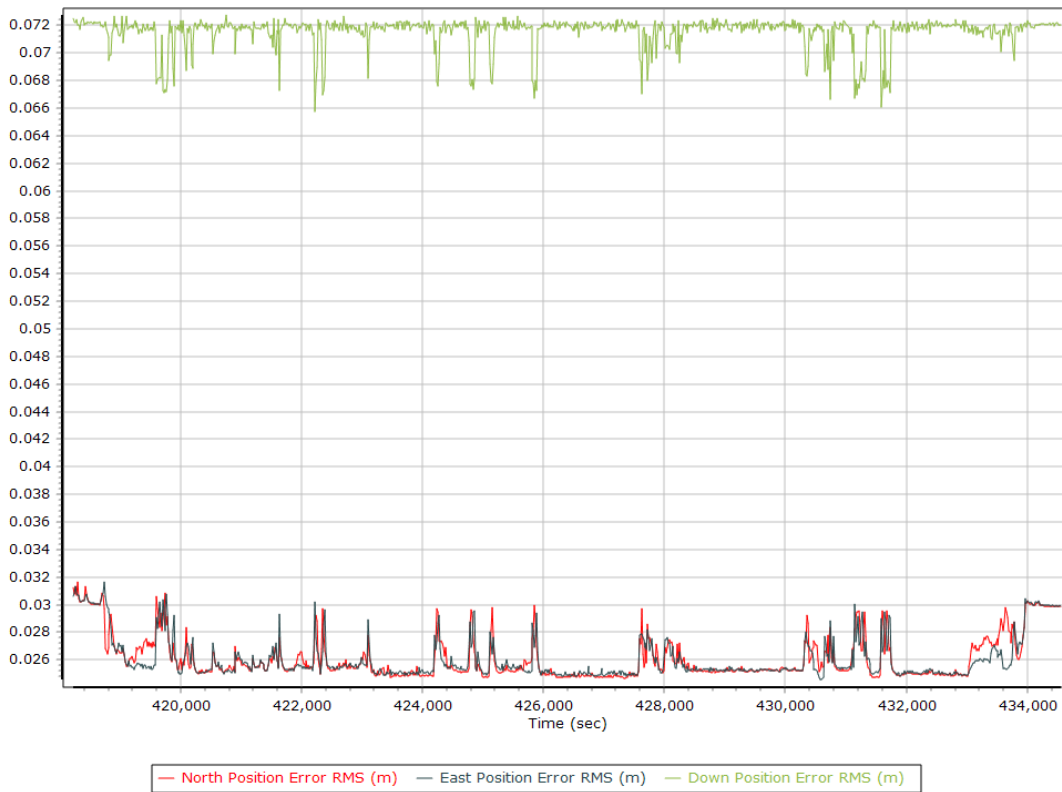


Heading Error RMS (arc-min)

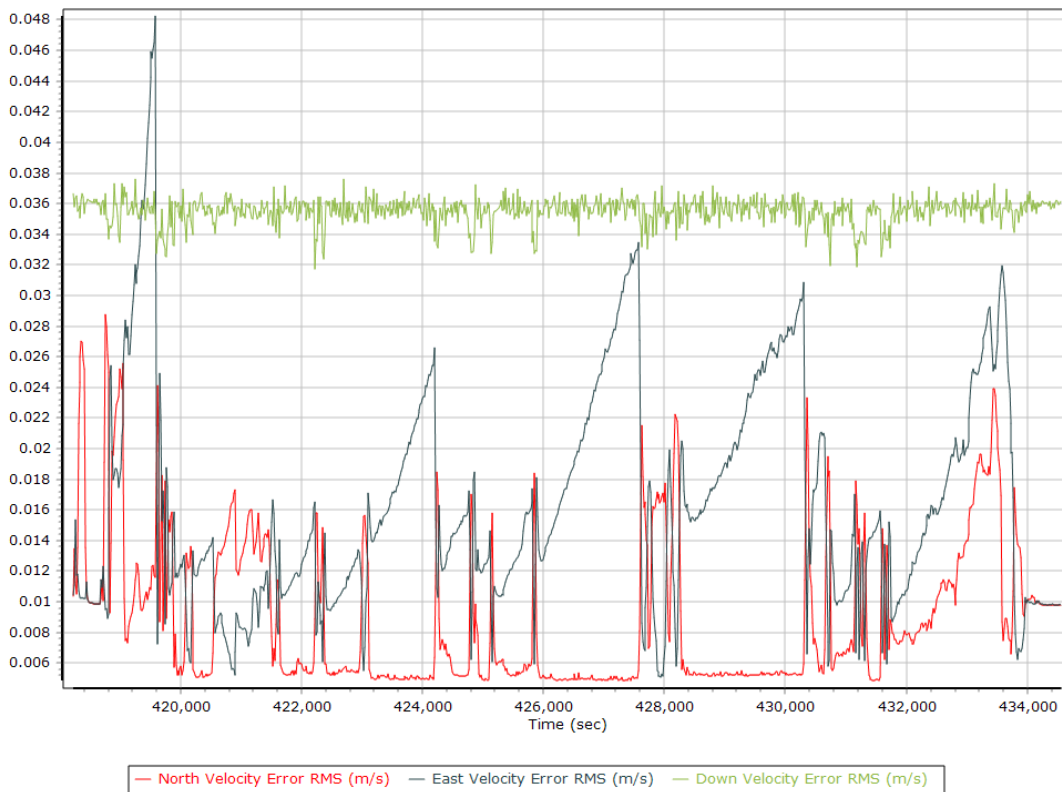


Forward Processed Performance Metrics

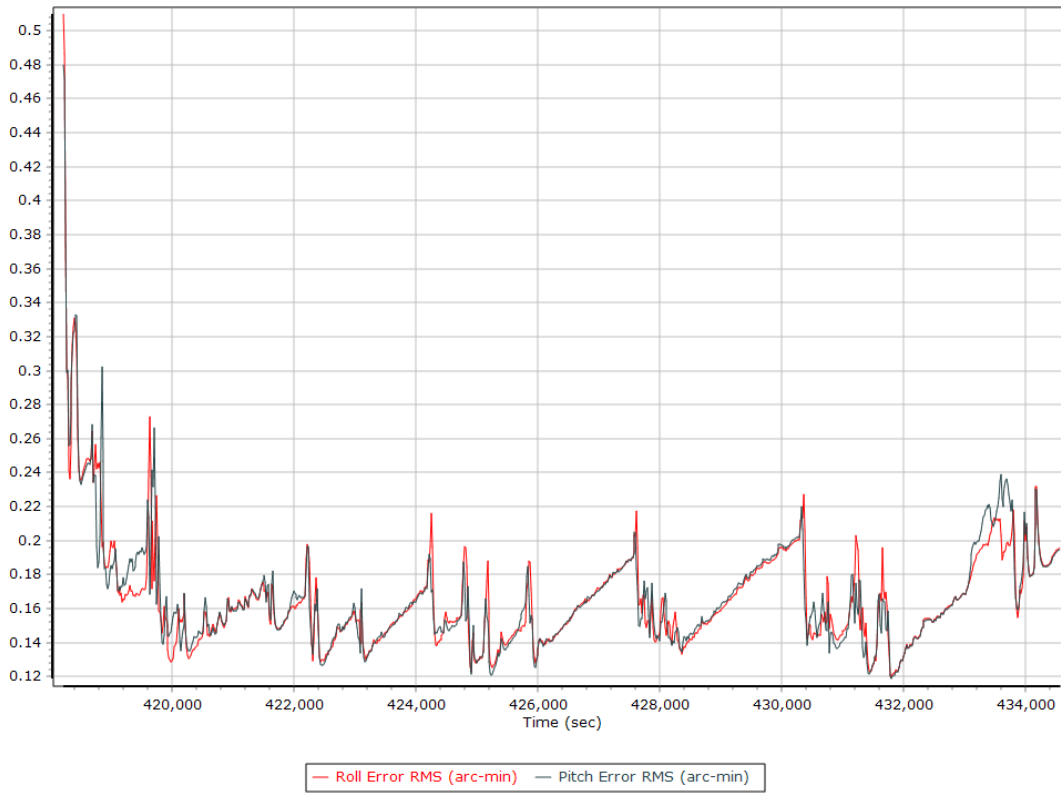
Position Error RMS (m)



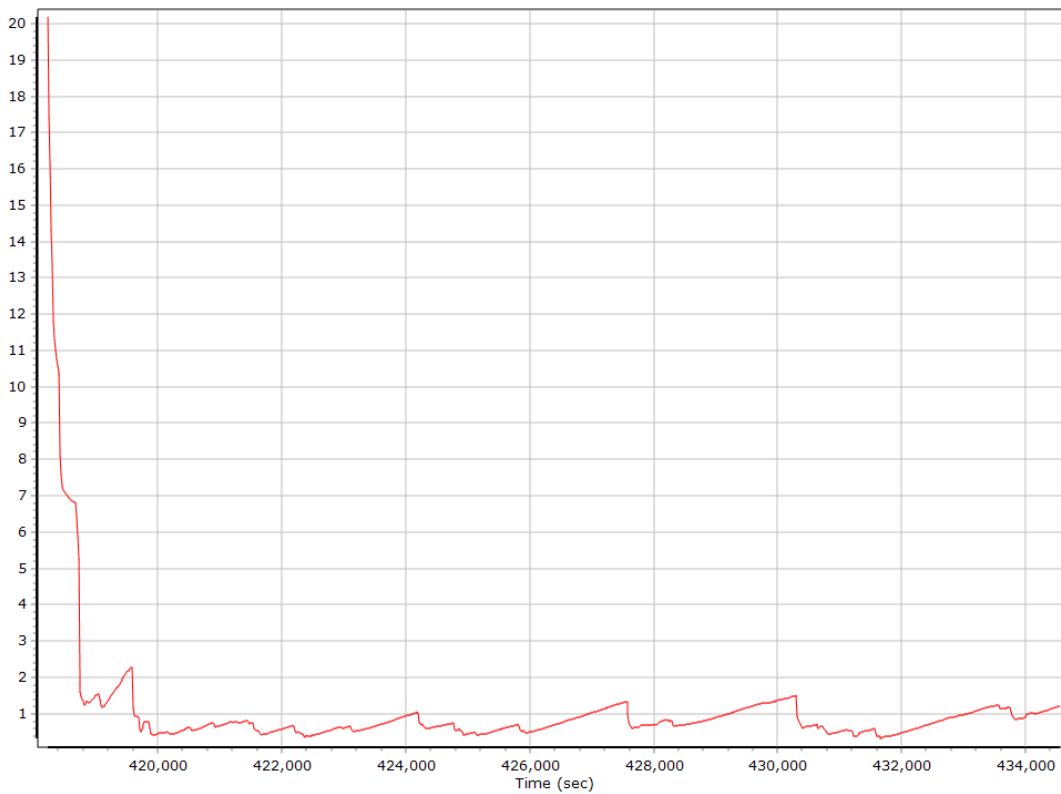
Velocity Error RMS (m/s)



Roll/Pitch Error RMS (arc-min)

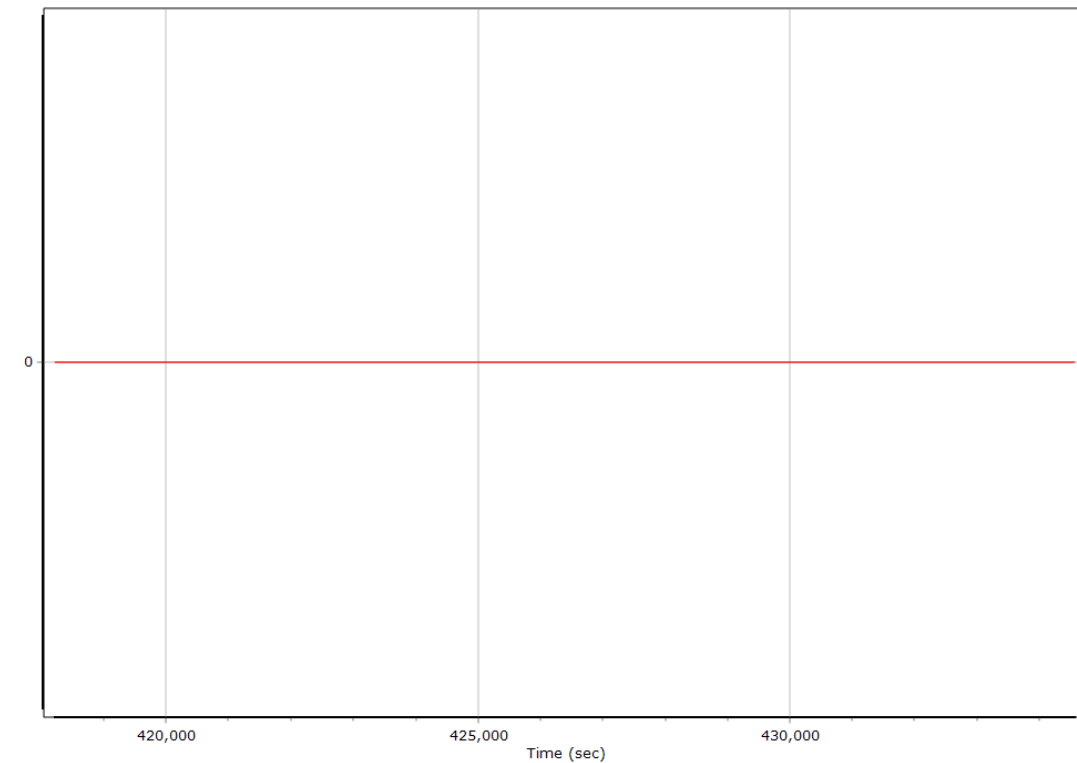


Heading Error RMS (arc-min)



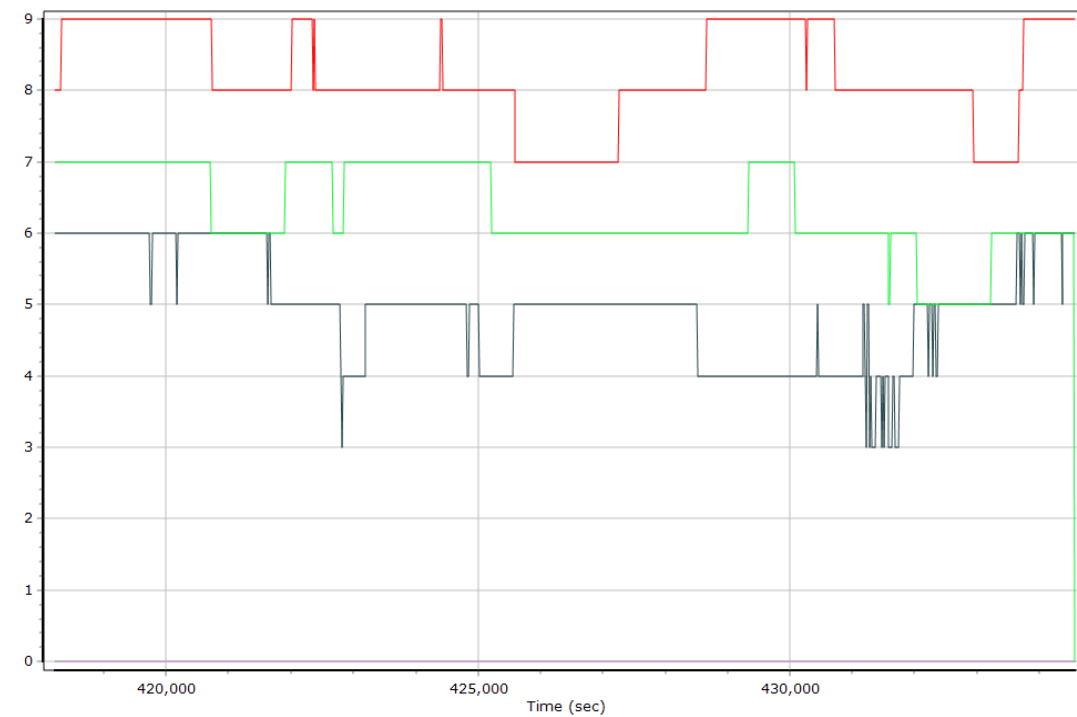
Forward Processed Solution Status

Processing Mode



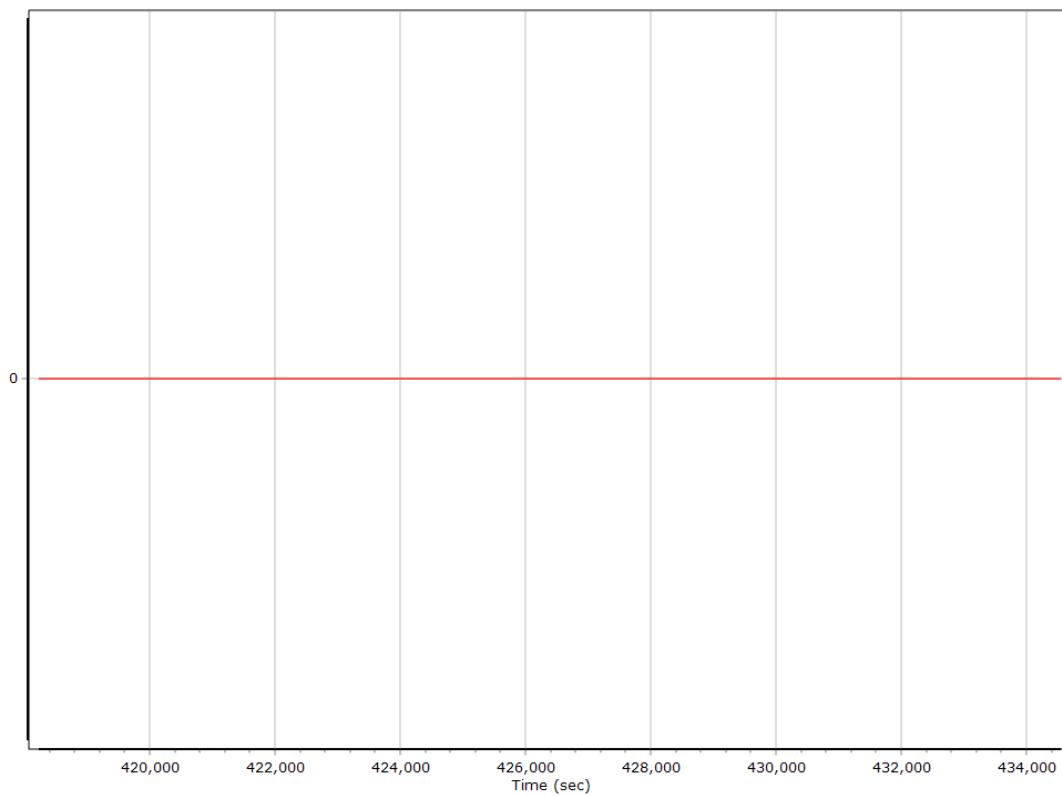
0 = Fixed NL, 1 = Fixed WL, 2 = Float, 3 = DGNSS, 4 = RTCM, 5 = IAPPP, 6 = C/A, 7 = GNSS Nav, 8 = DR

Number of Satellites



— Number of GPS Satellites — Number of GLONASS Satellites — Number of QZSS Satellites
— Number of BEIDOU Satellites — Number of GALILEO Satellites

Baseline Length



Export Summary

Export file	export_sbet_211111_A_5060420_TEMP.shp		
Export format	Shapefile		
Solution in use	Post-processed		
Output rate	Specified Distance Interval		
Distance Interval (m)	10.000		
Reference to Output lever arm (m)	0.000	0.000	0.000
Reference mounting angles (deg)	0.000	0.000	0.000
Output units (Coordinate / Lat & Lon)	Meter	Deg Decimal	
Export start time	418161.004 (11/11/2021 8:09:21 PM)		
Export end time	434573.001 (11/12/2021 12:42:53 AM)		
Height option	Ellipsoid Height		
WGS84 height flag	False		
Grid	Universal Transverse Mercator		
Zone	UTM North 12 (114W to 108W)		
Datum	WGS84		
Ellipsoid	WGS84		
Local Transformation	NONE		
Target Epoch	2021.860274		