

General Information

Mission Information

Project name	211114_A_5060428_nad2011_FINAL
Processing date	2021-11-17 15:03:54
Mission date	2021-11-14 15:36:25
Mission duration	01:59:14.000
Processing mode	IN-Fusion PP-RTX

Rover Hardware Information

Product	POS AV 610 VER6 HW2.5-12
Serial number	S/N10633
IMU type	57
Receiver type	BD982
Antenna type	Unknown External

Project File List

Rover Data Files

File name	File type
survey2.pos	POS Data

Input Files

File Name	File Type
Ephm3180.21g	GLONASS Broadcast Ephemeris
Ephm3180.21n	GPS Broadcast Ephemeris

Output Files

Filename	File type
sbet_211114_A_5060428_nad2011_FINAL.out	SBET Trajectory File

Rover Data Summary

First raw data file	survey2.pos		
Last raw data file	survey2.pos		
Start GPS week	2184		
Start time	56184.452 (11/14/2021 3:36:24 PM)		
End time	63339.114 (11/14/2021 5:35:39 PM)		
Start of fine alignment	56633.978 (11/14/2021 3:43:53 PM)		
Available subsystems	Primary GNSS, IMU		
POS Event Input	None		
Correction data	None		
IMU Installation Lever Arms & Mounting Angles			
Reference to IMU lever arm (m)	0.000	0.000	0.000
Reference to IMU mounting angles (deg)	0.000	0.000	-90.000
Reference to Primary GNSS lever arm (m)	0.534	0.060	-1.199
Reference to Primary GNSS lever arm std dev (m)	-1.000		
Aircraft to Reference mounting angles (deg)	0.000	0.000	0.000

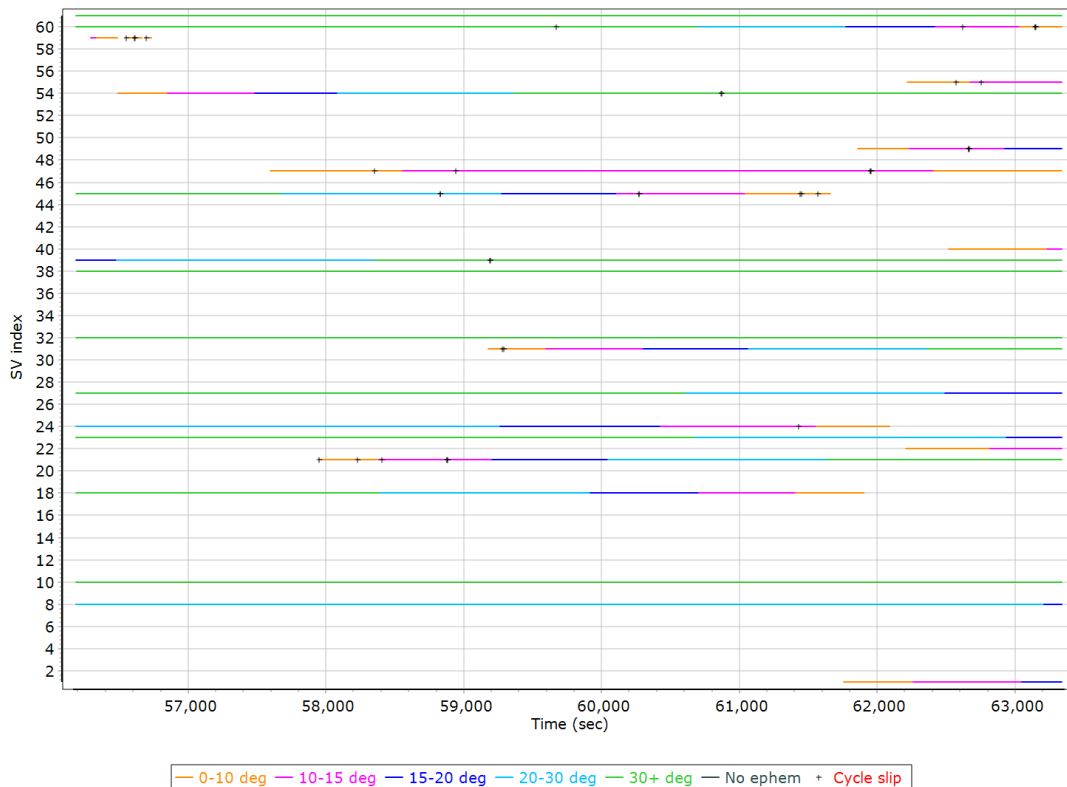
Rover Data QC

Raw IMU Import QC Summary

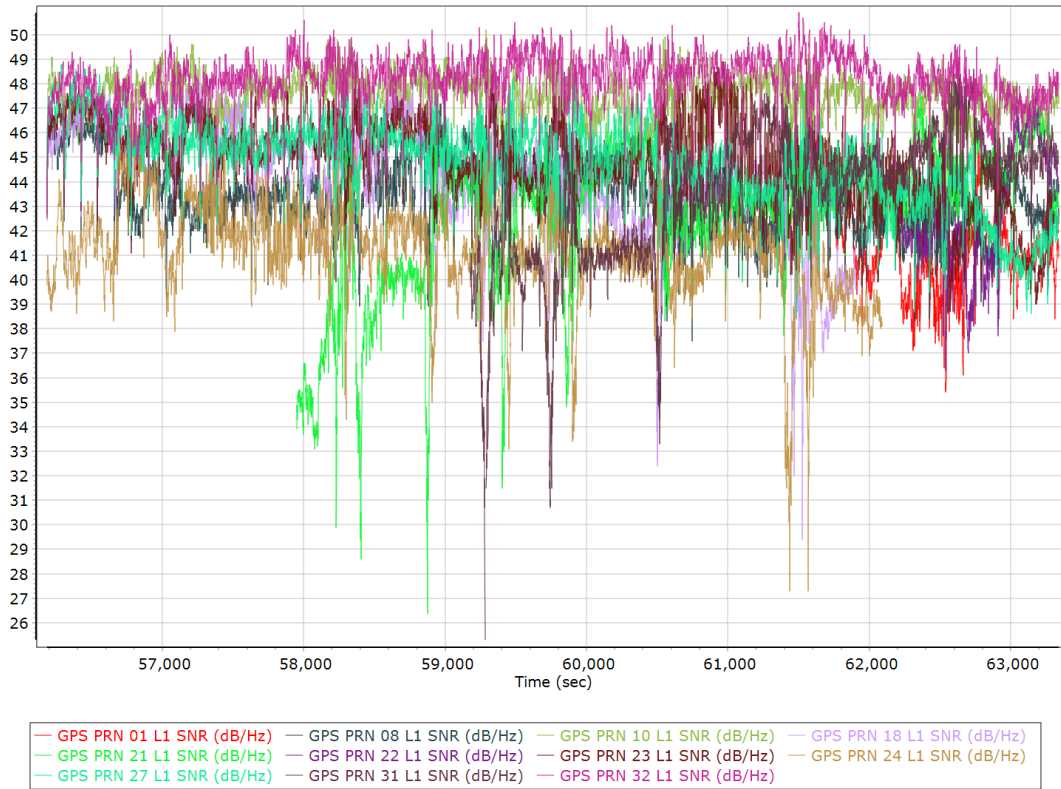
IMU data input file	imu_Mission 1.dat
IMU data check log file	imudt_211114_A_5060428_nad2011_FINAL.log
IMU Records Processed	1430753
Termination Status	Normal
IMU Anomalies	0

Primary Observables & Satellite Data

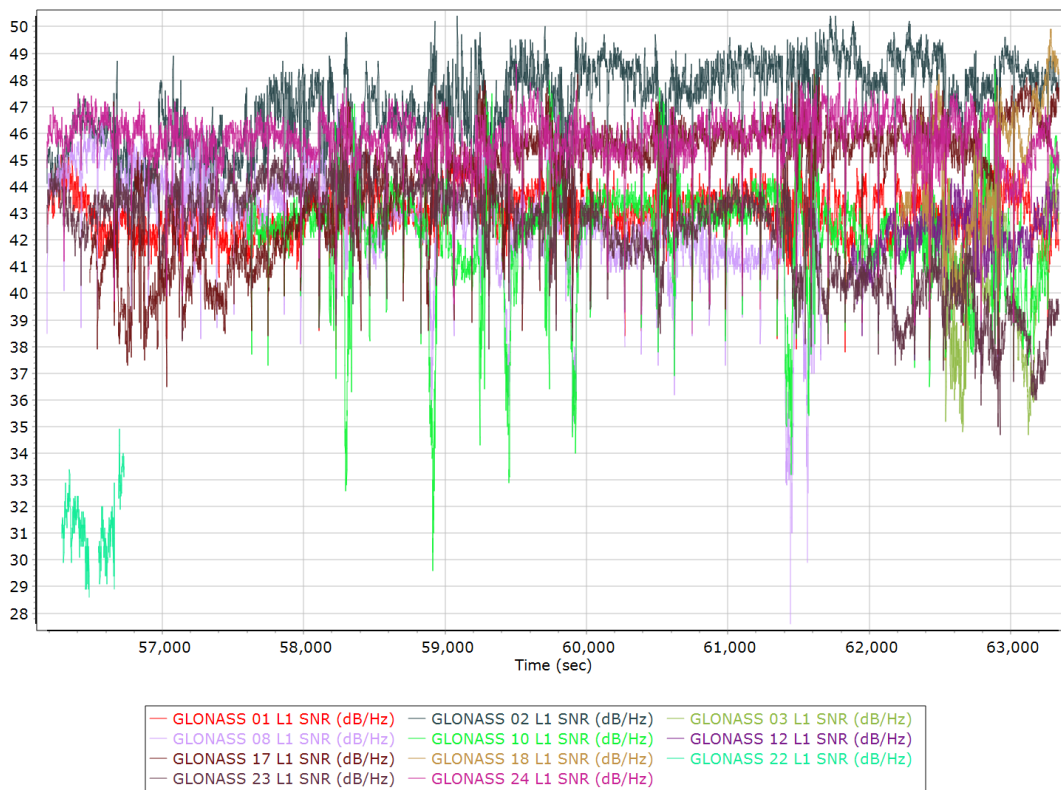
GPS/GLONASS L1 Satellite Lock/Elevation



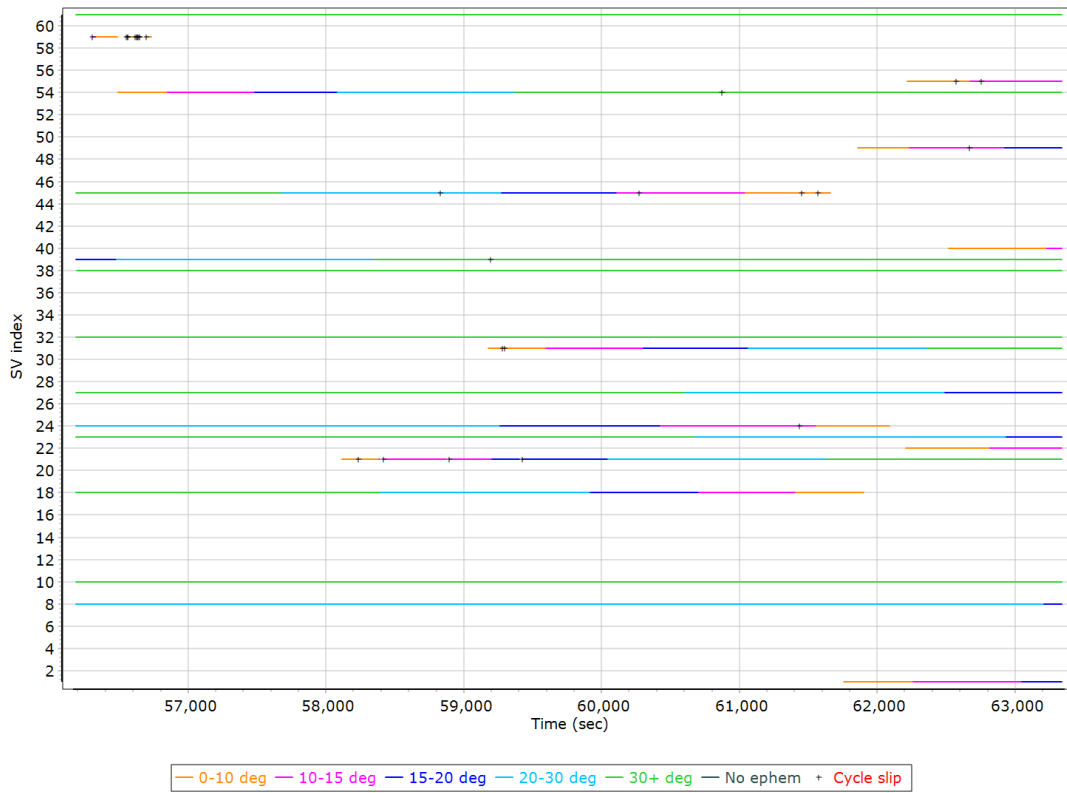
GPS L1 SNR



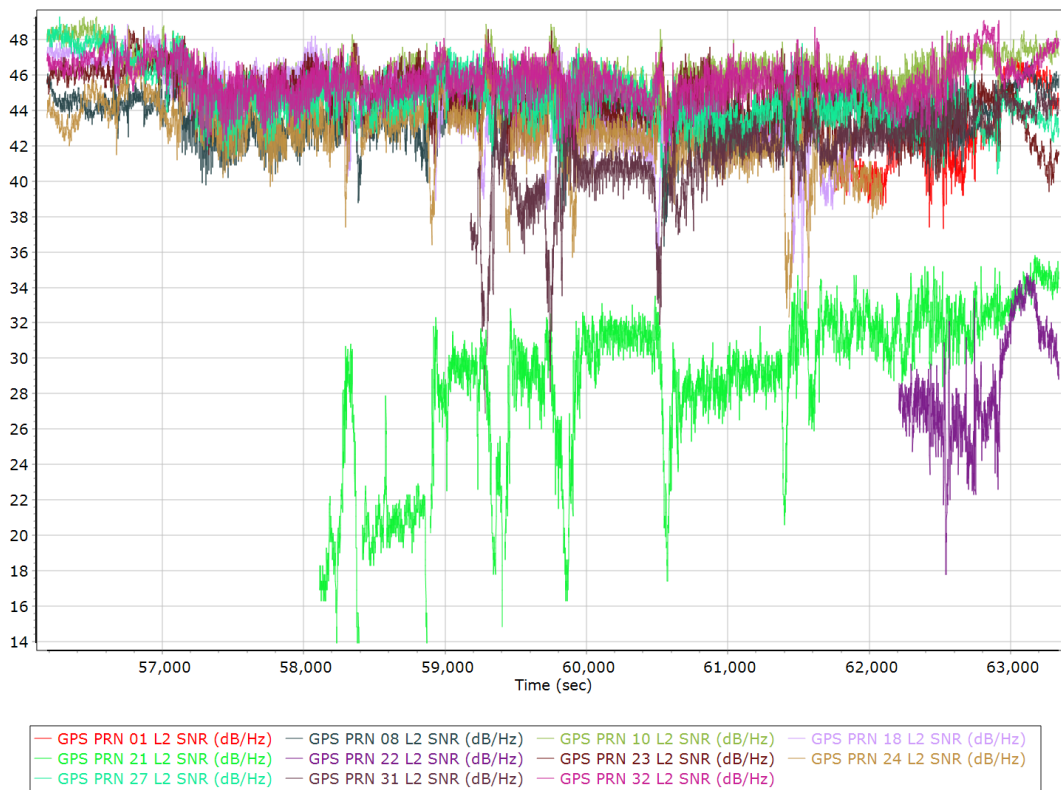
GLONASS L1 SNR



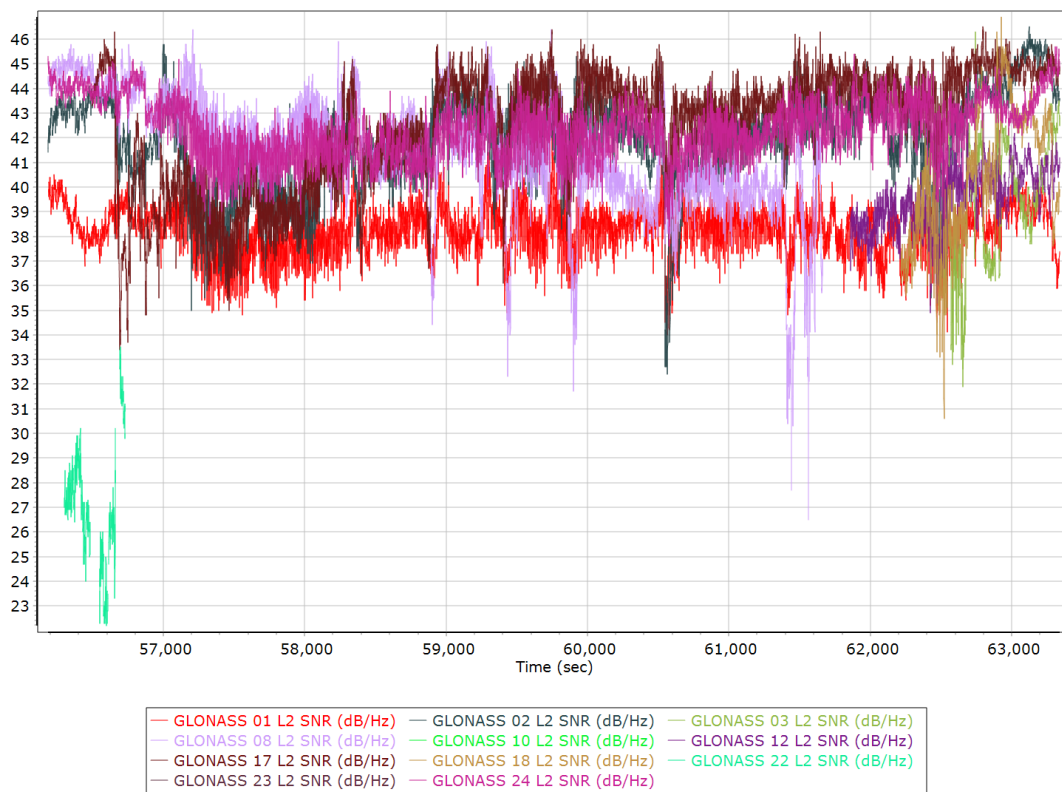
GPS/GLONASS L2 Satellite Lock/Elevation



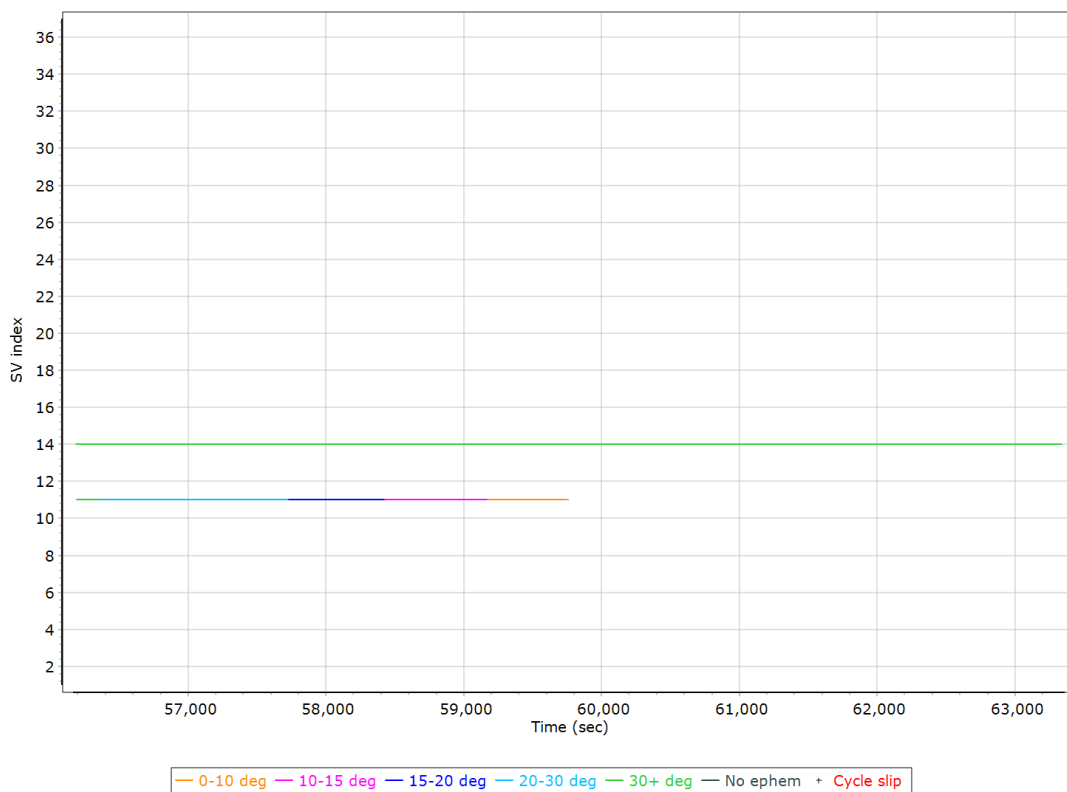
GPS L2 SNR



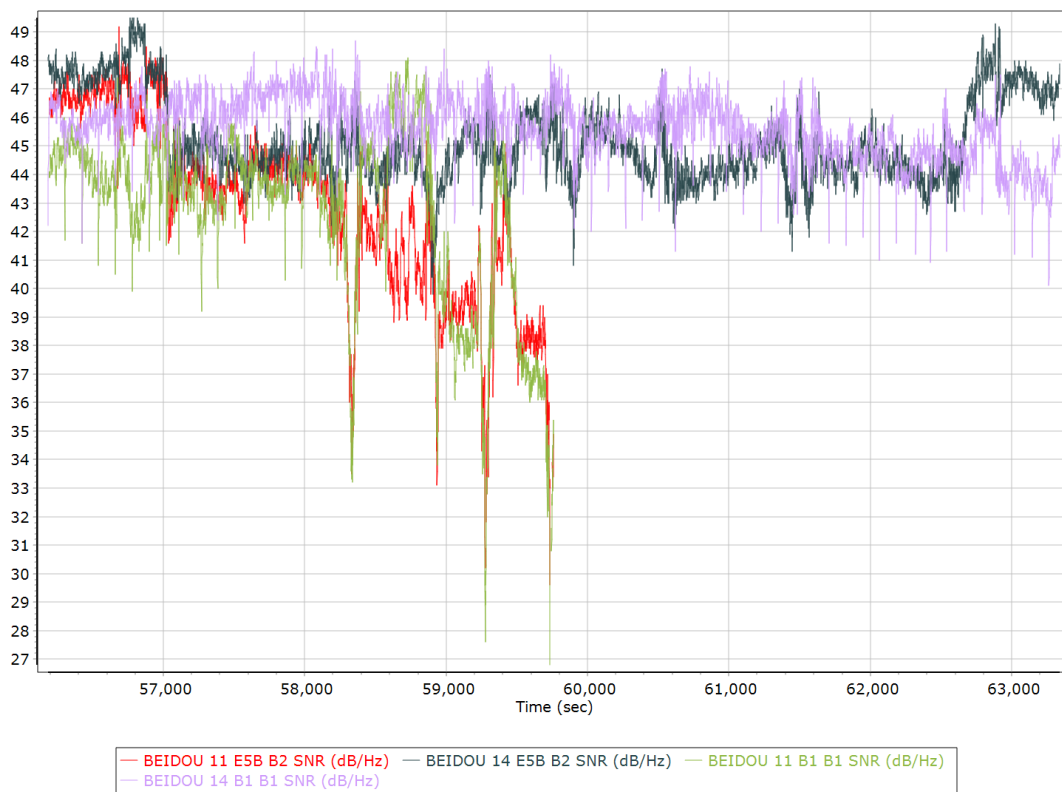
GLONASS L2 SNR



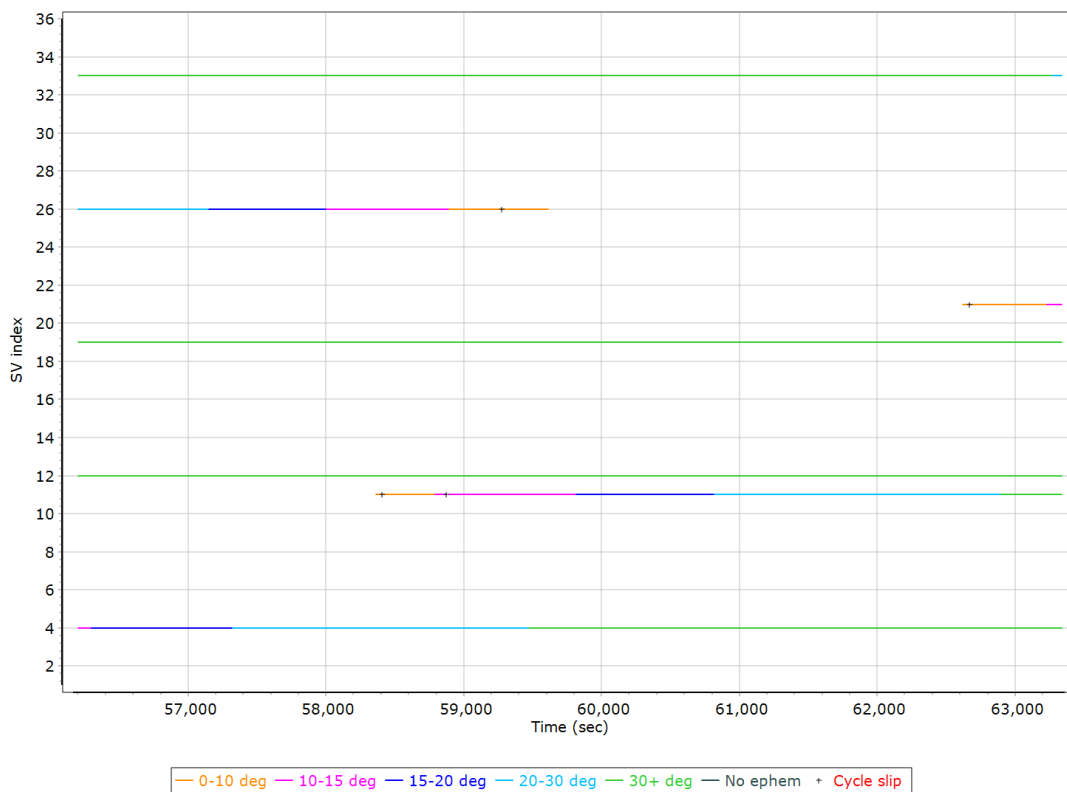
BEIDOU Satellite Lock/Elevation



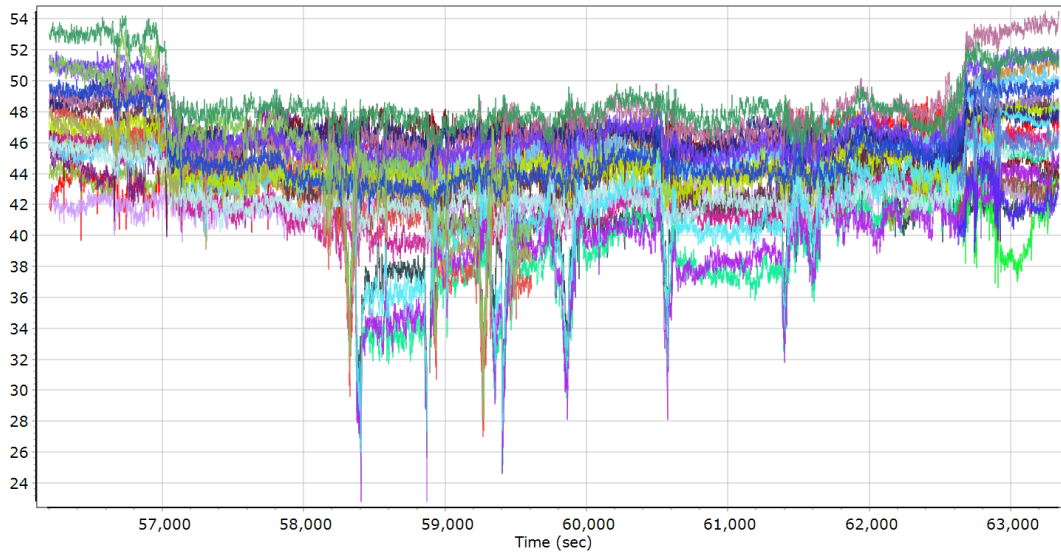
BEIDOU SNR



GALILEO Satellite Lock/Elevation



GALILEO SNR



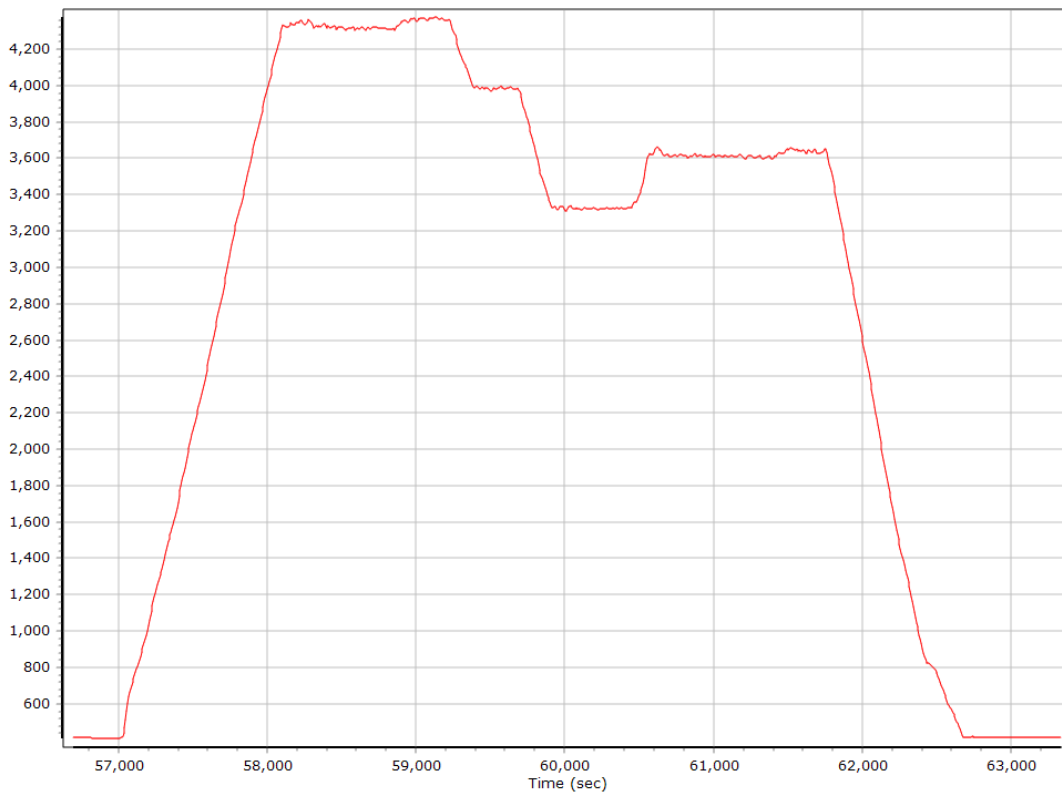
— GALILEO 04 L1 BOC_1_1_DP_MBOC SNR (dB/Hz)	— GALILEO 11 L1 BOC_1_1_DP_MBOC SNR (dB/Hz)
— GALILEO 12 L1 BOC_1_1_DP_MBOC SNR (dB/Hz)	— GALILEO 19 L1 BOC_1_1_DP_MBOC SNR (dB/Hz)
— GALILEO 21 L1 BOC_1_1_DP_MBOC SNR (dB/Hz)	— GALILEO 26 L1 BOC_1_1_DP_MBOC SNR (dB/Hz)
— GALILEO 33 L1 BOC_1_1_DP_MBOC SNR (dB/Hz)	— GALILEO 04 L5E5A BPSK10_PD SNR (dB/Hz)
— GALILEO 11 L5E5A BPSK10_PD SNR (dB/Hz)	— GALILEO 12 L5E5A BPSK10_PD SNR (dB/Hz)
— GALILEO 19 L5E5A BPSK10_PD SNR (dB/Hz)	— GALILEO 21 L5E5A BPSK10_PD SNR (dB/Hz)
— GALILEO 26 L5E5A BPSK10_PD SNR (dB/Hz)	— GALILEO 33 L5E5A BPSK10_PD SNR (dB/Hz)
— GALILEO 04 E5B BPSK10_PD SNR (dB/Hz)	— GALILEO 11 E5B BPSK10_PD SNR (dB/Hz)
— GALILEO 12 E5B BPSK10_PD SNR (dB/Hz)	— GALILEO 19 E5B BPSK10_PD SNR (dB/Hz)
— GALILEO 21 E5B BPSK10_PD SNR (dB/Hz)	— GALILEO 26 E5B BPSK10_PD SNR (dB/Hz)

Smoothed Trajectory Information

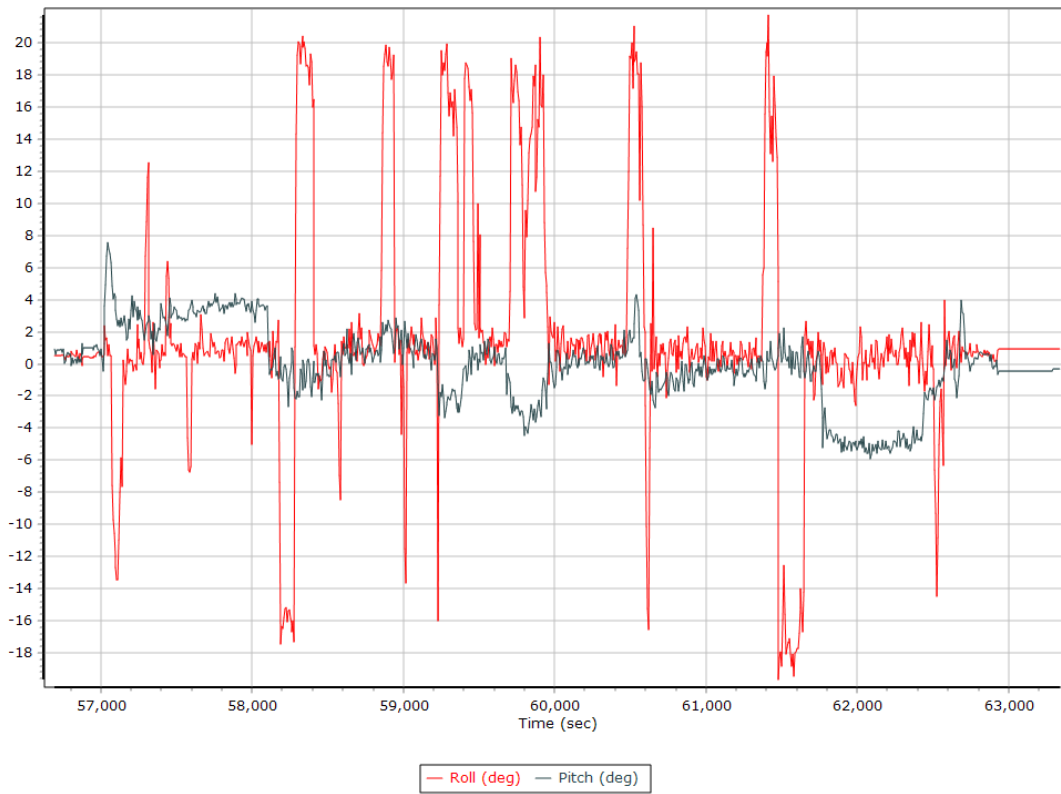
Top View



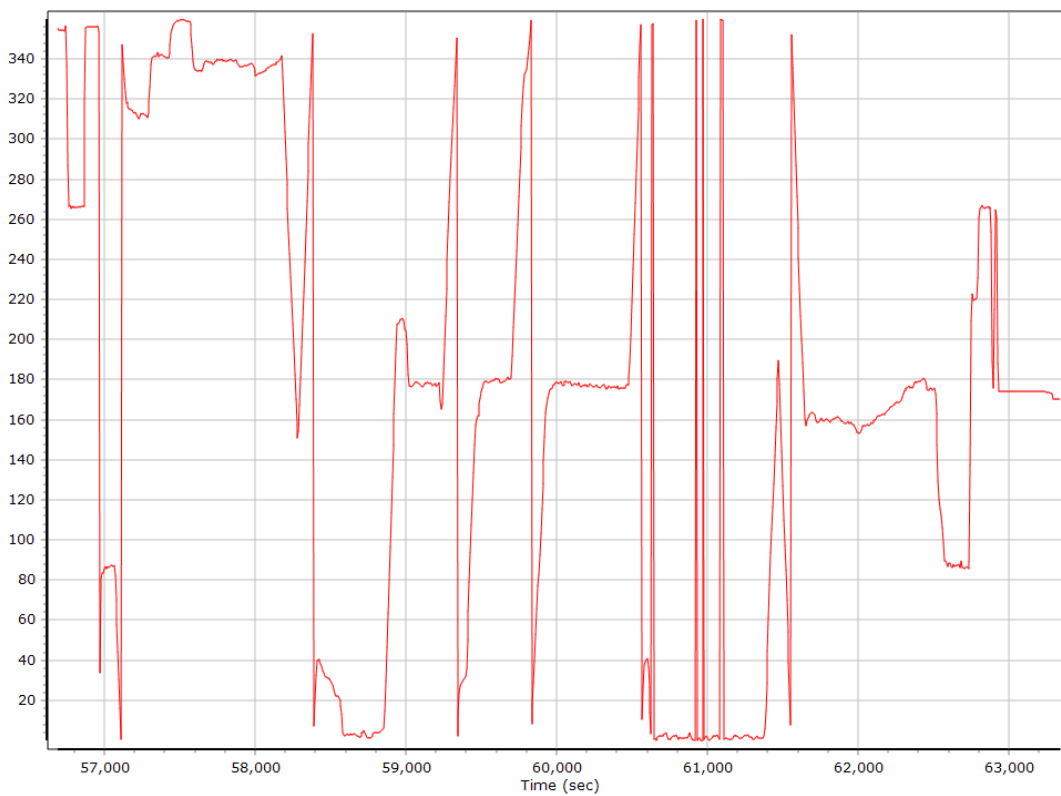
Altitude



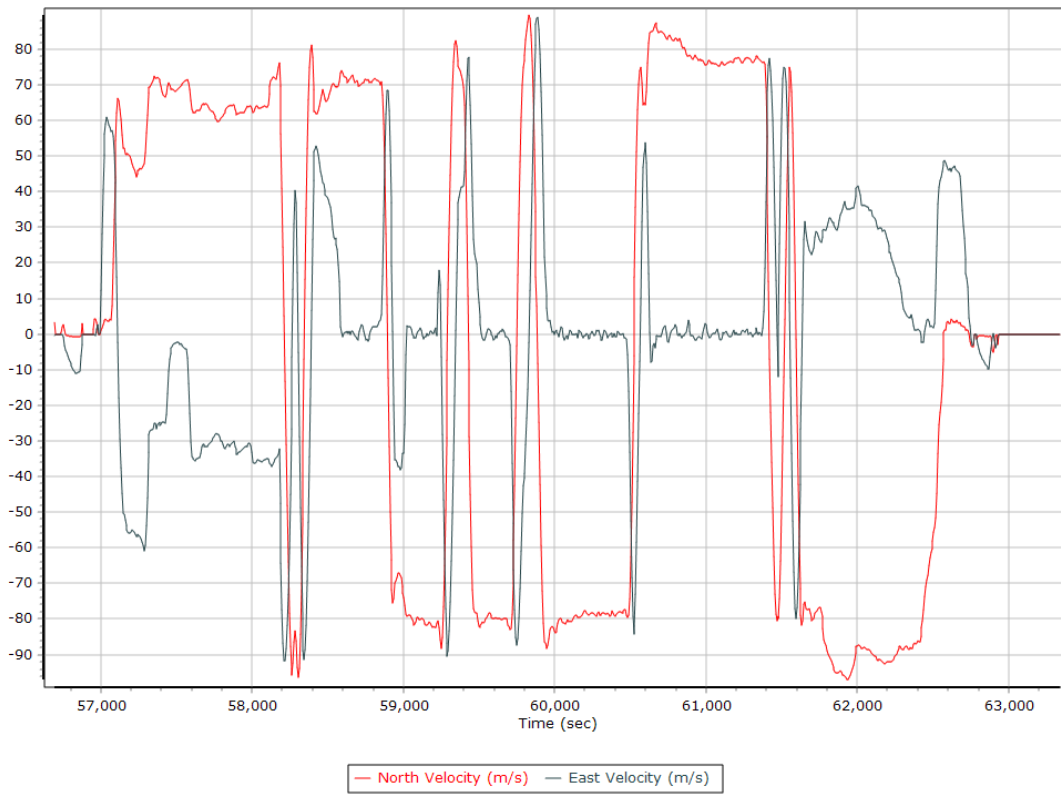
Roll/Pitch



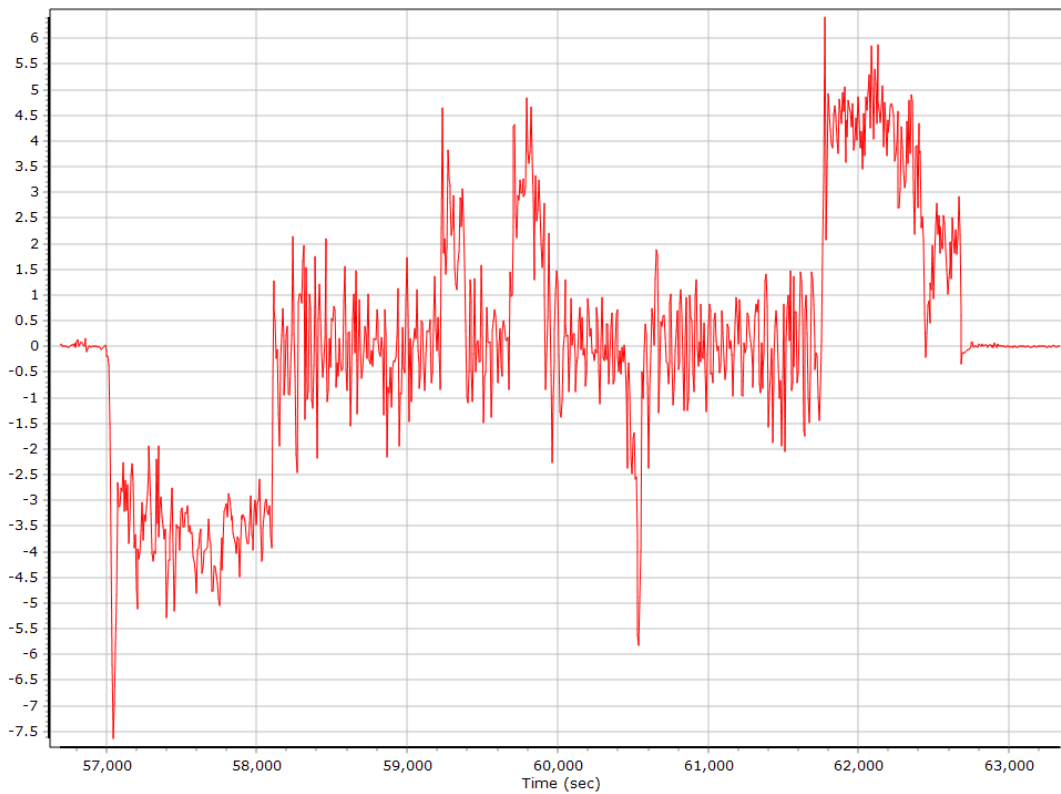
Heading



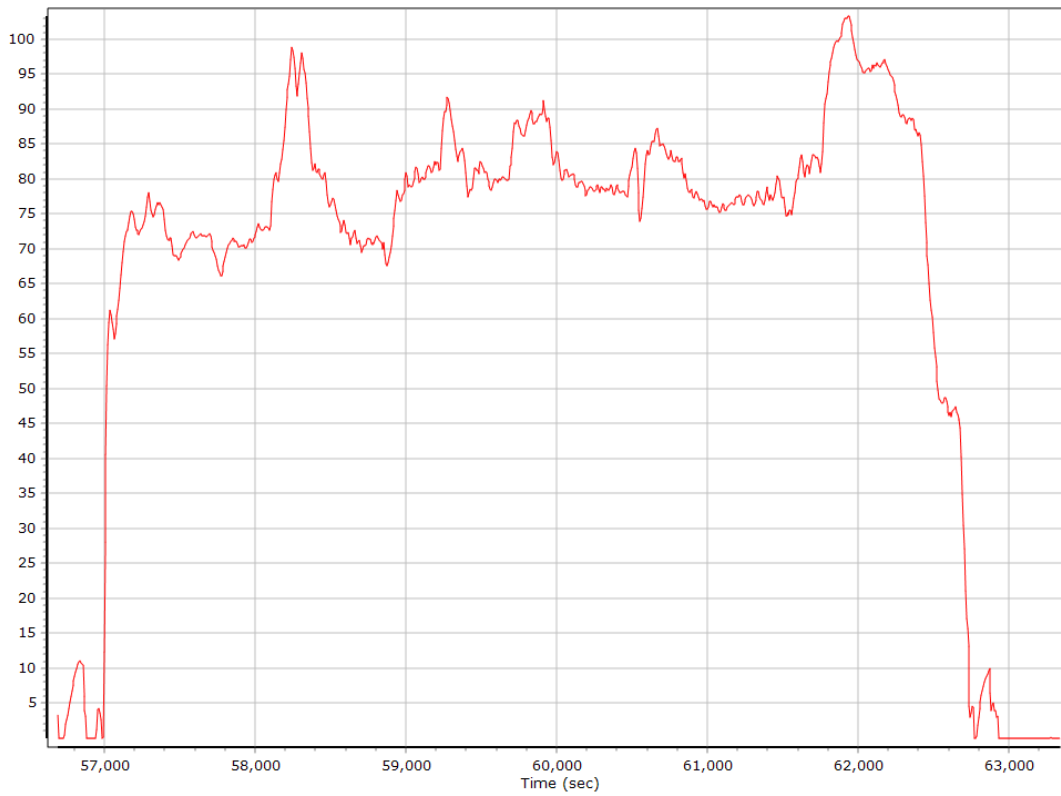
North/East Velocity



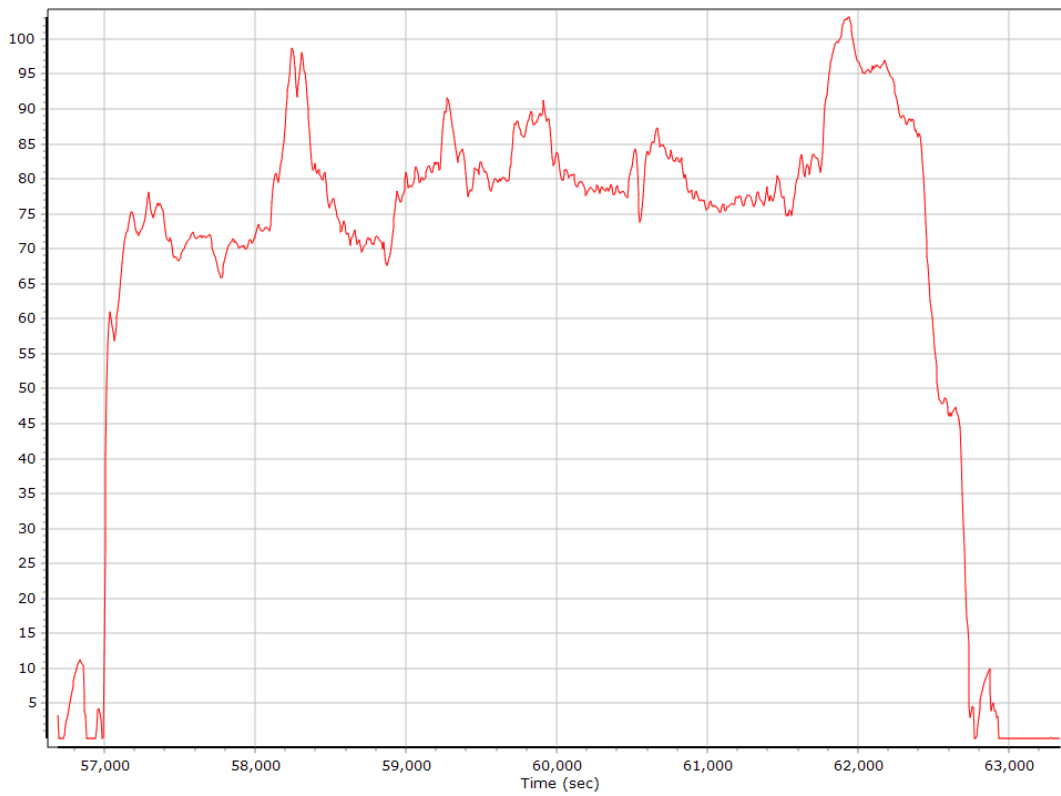
Down Velocity



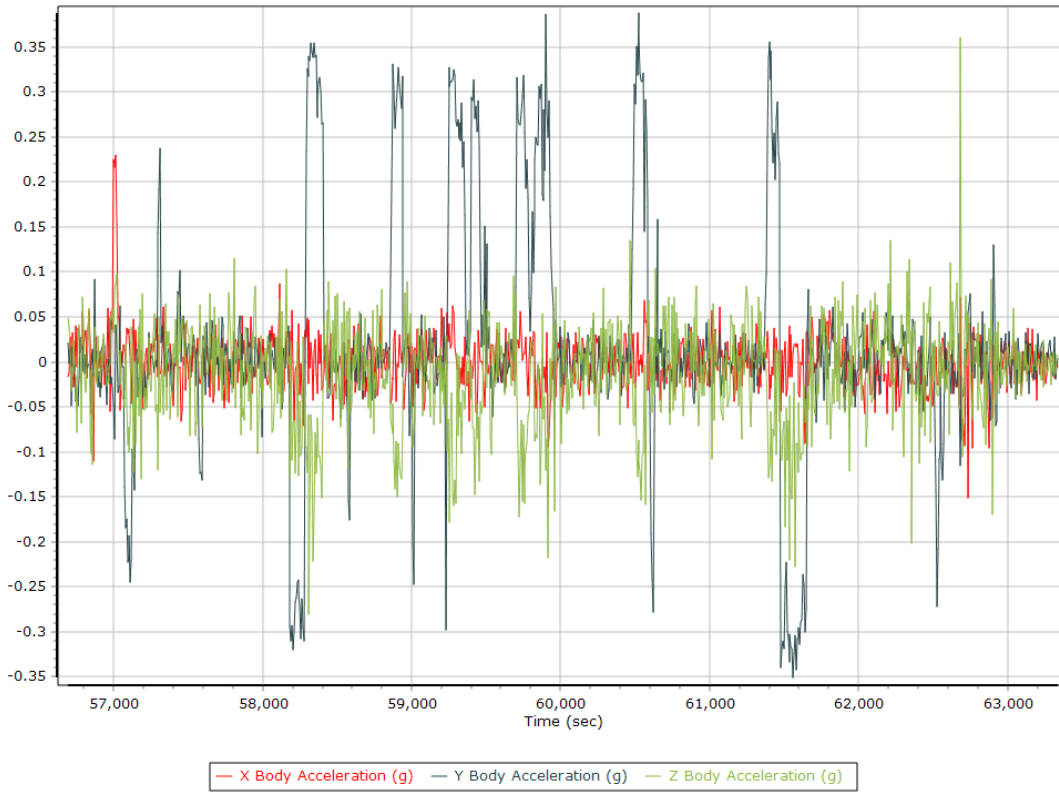
Total Speed



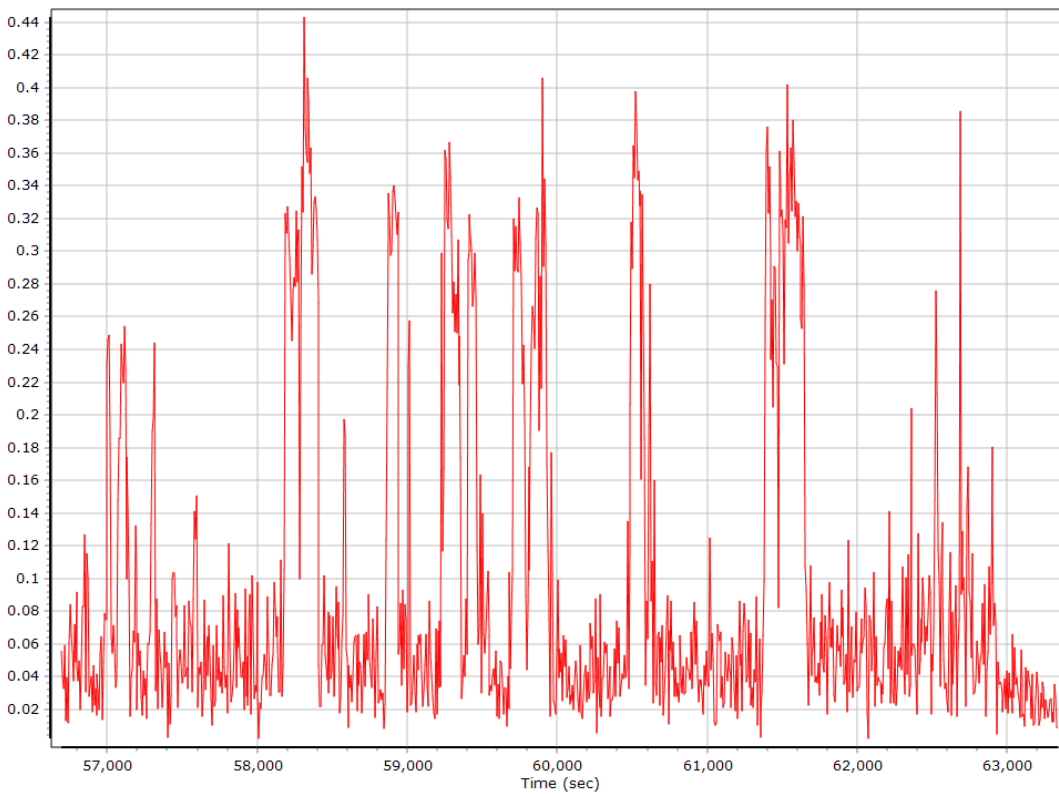
Ground Speed



Body Acceleration



Total Body Acceleration

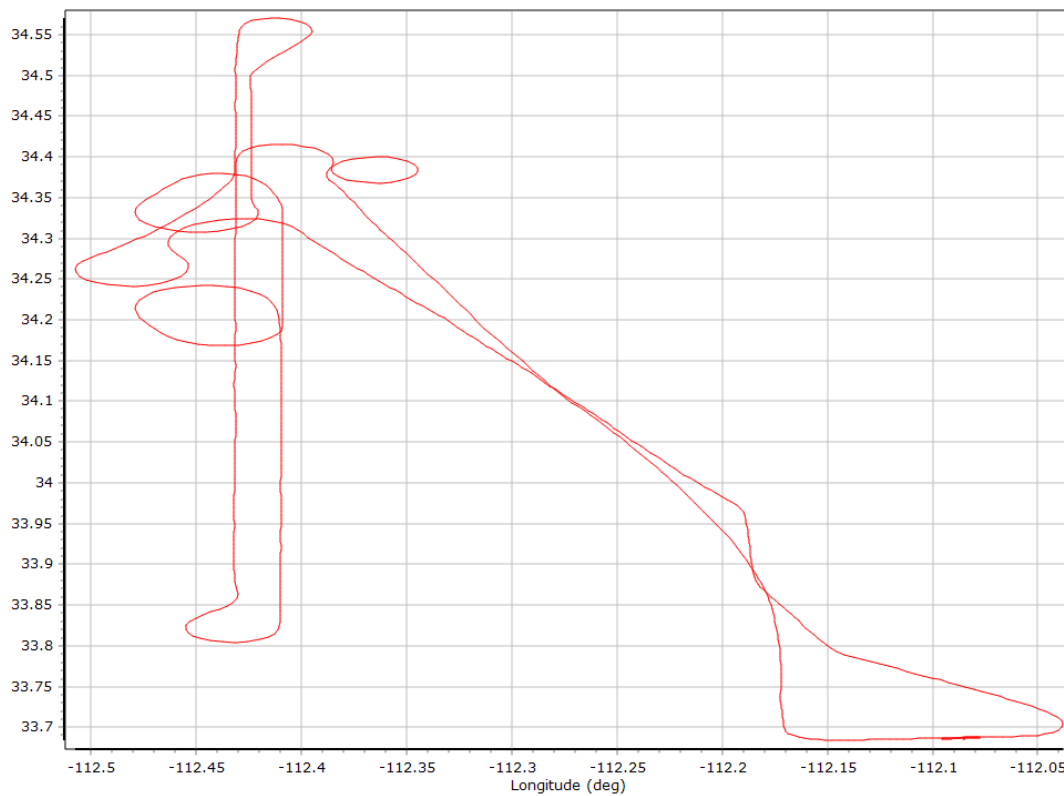


Body Angular Rate

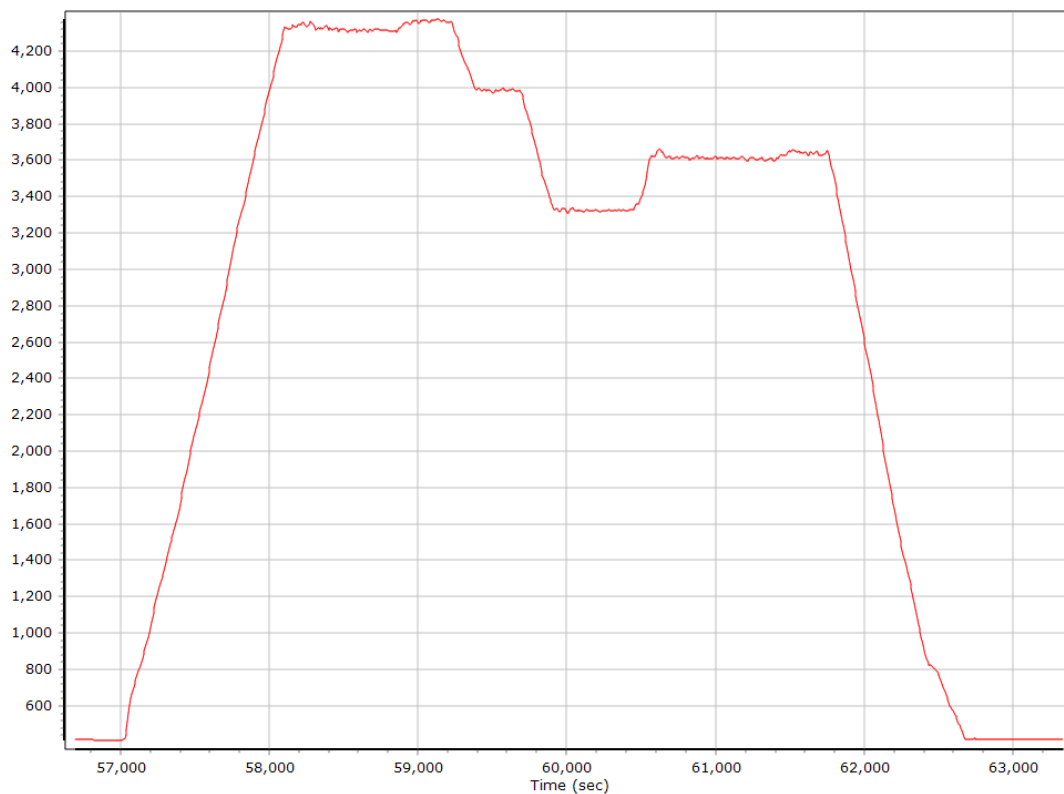


Forward Processed Trajectory Information

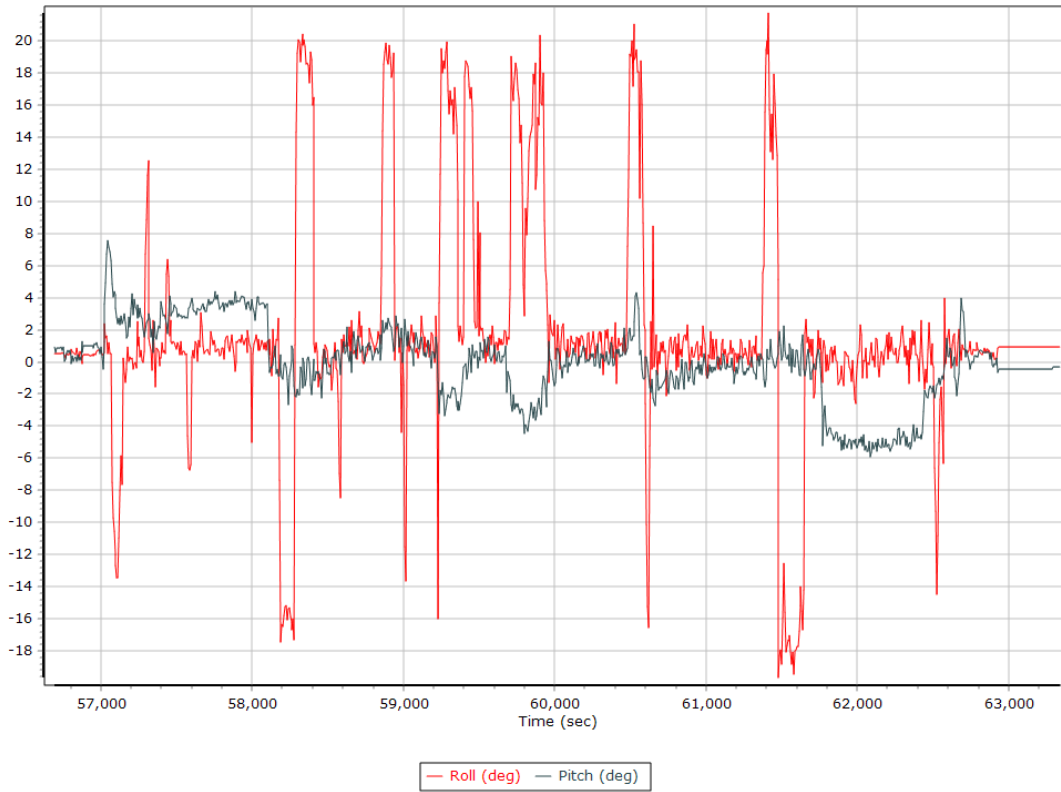
Top View



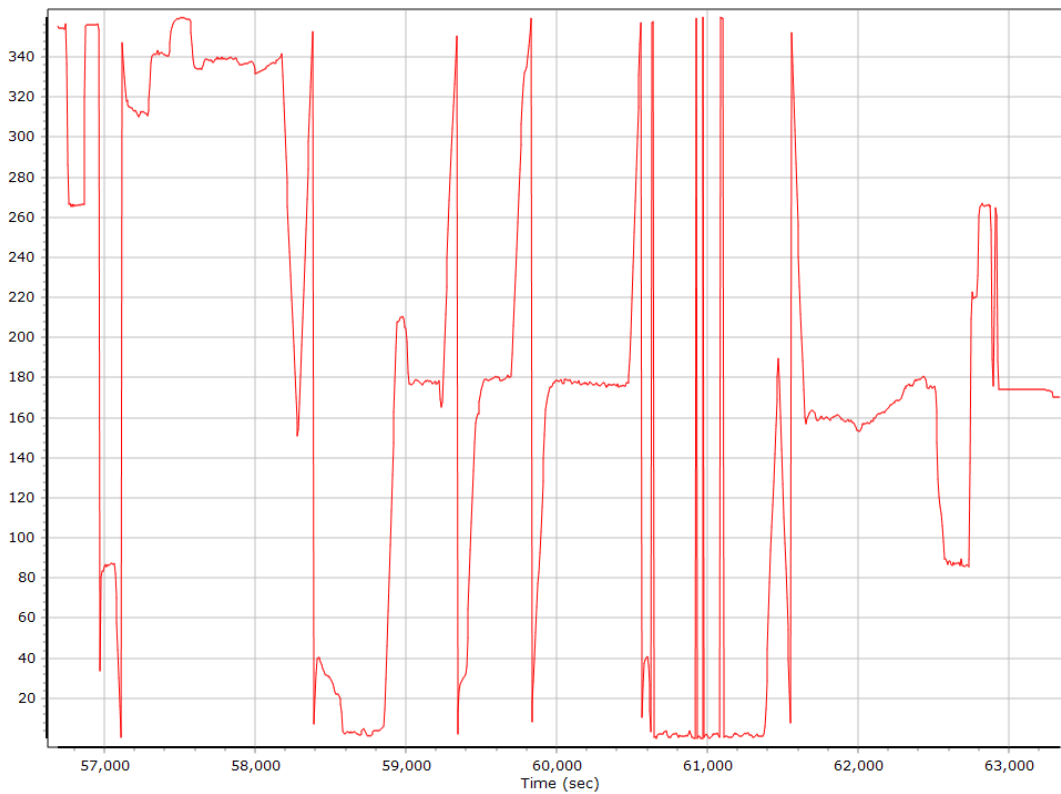
Altitude



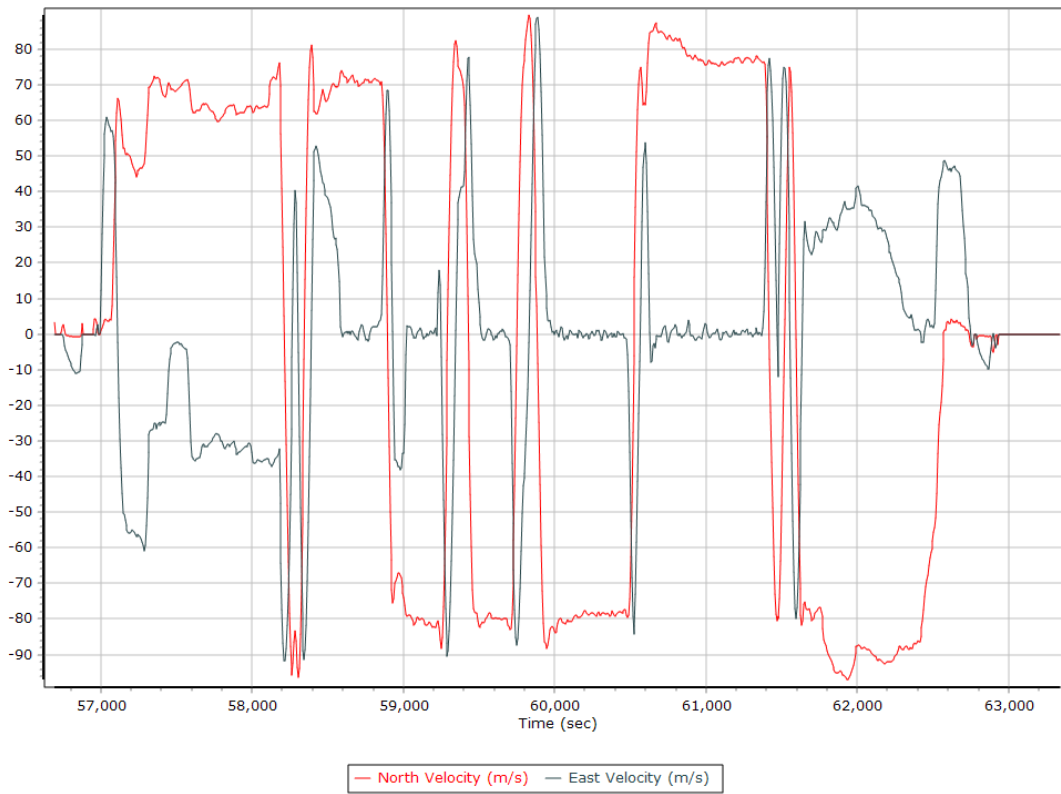
Roll/Pitch



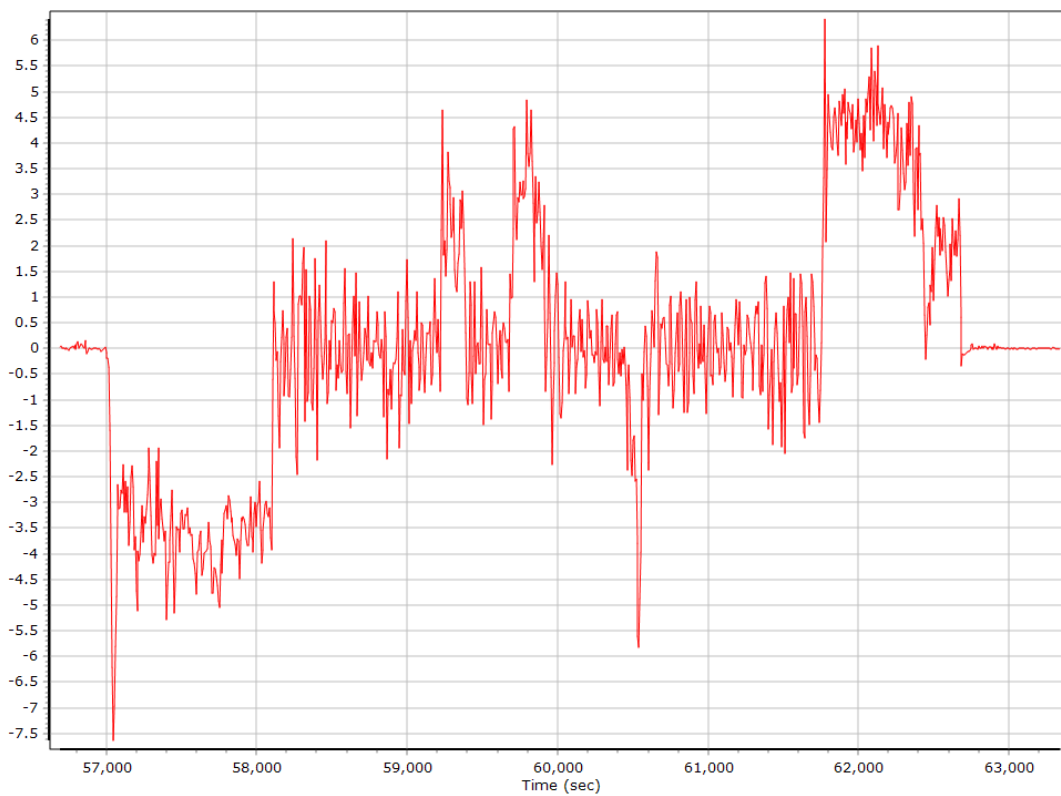
Heading



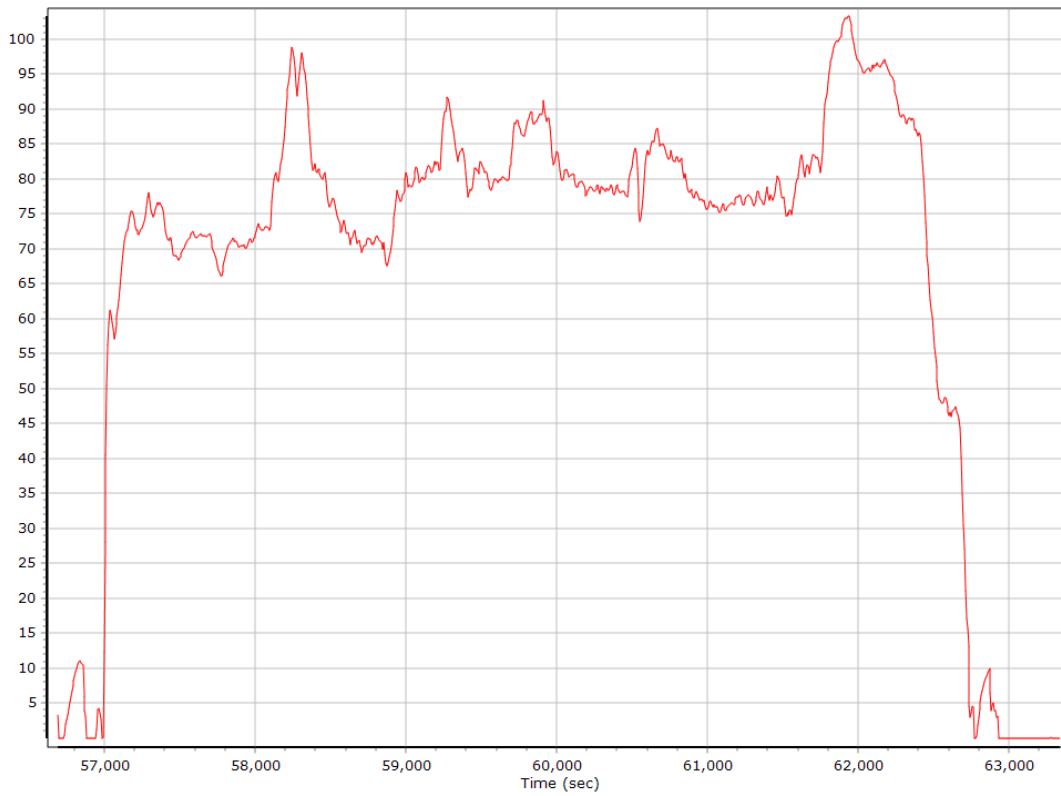
North/East Velocity



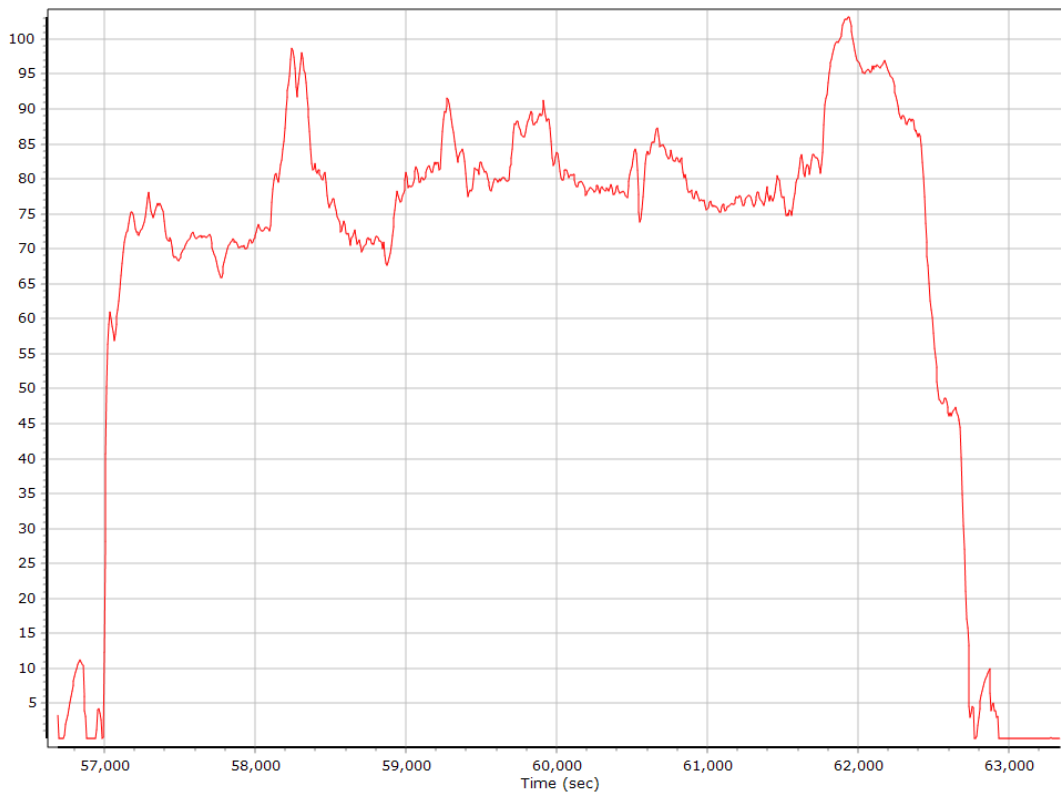
Down Velocity



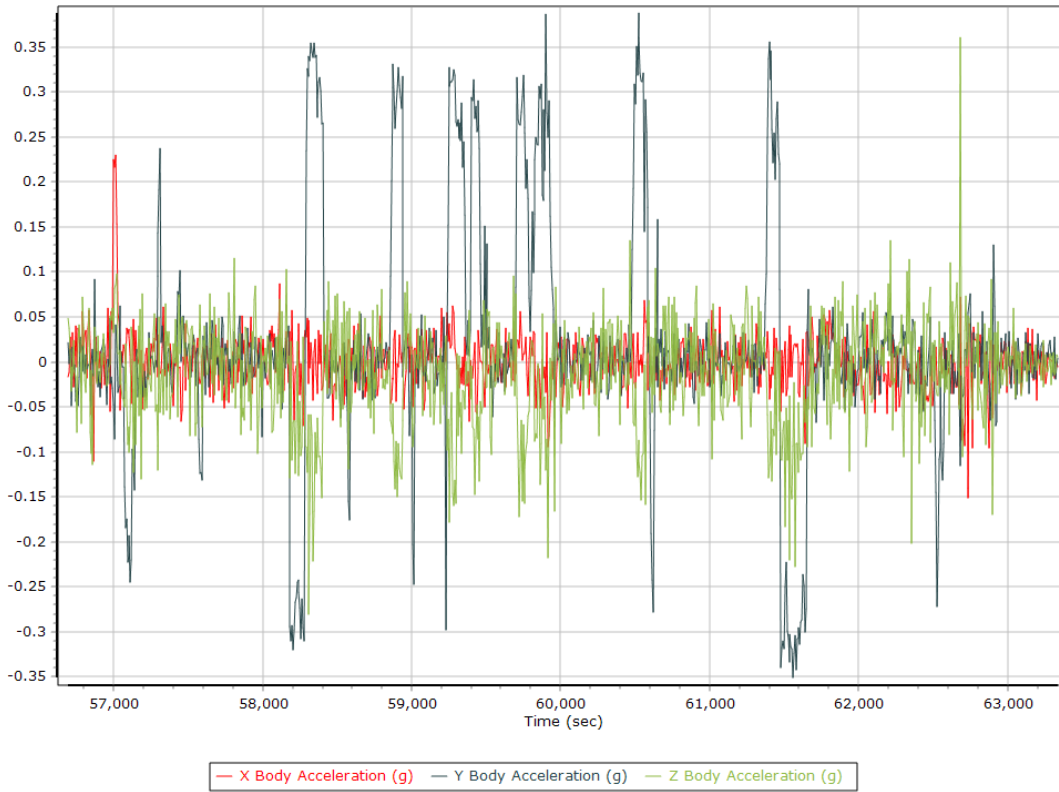
Total Speed



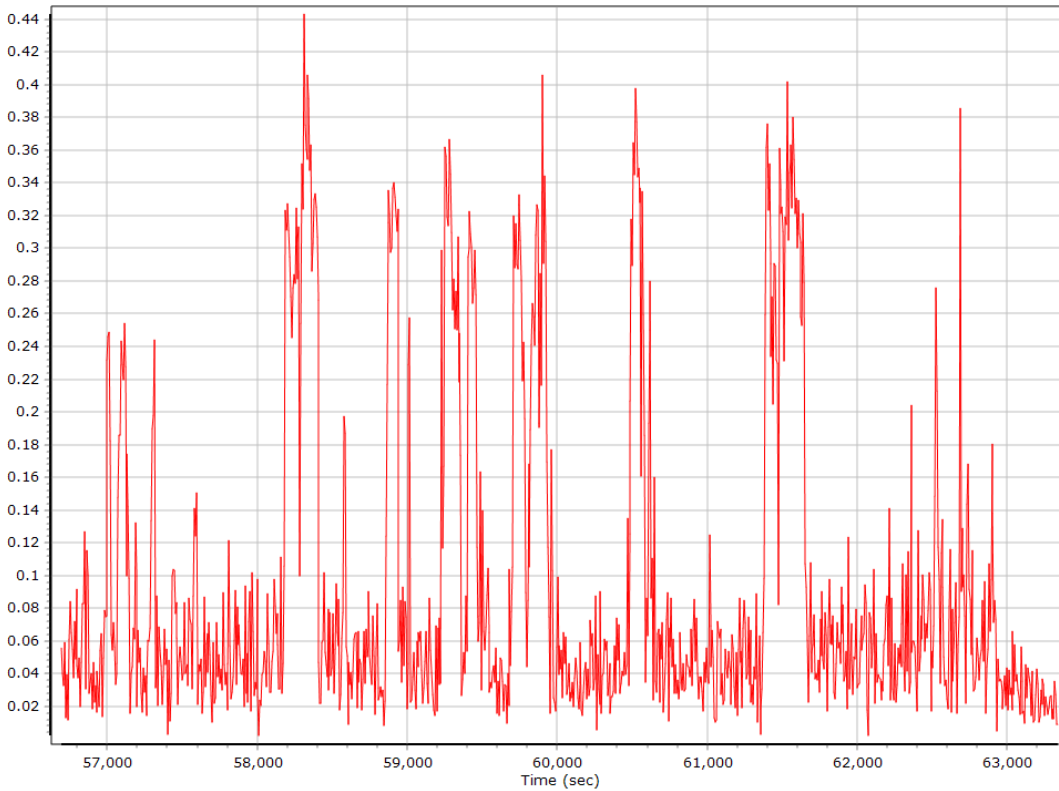
Ground Speed



Body Acceleration



Total Body Acceleration



Body Angular Rate

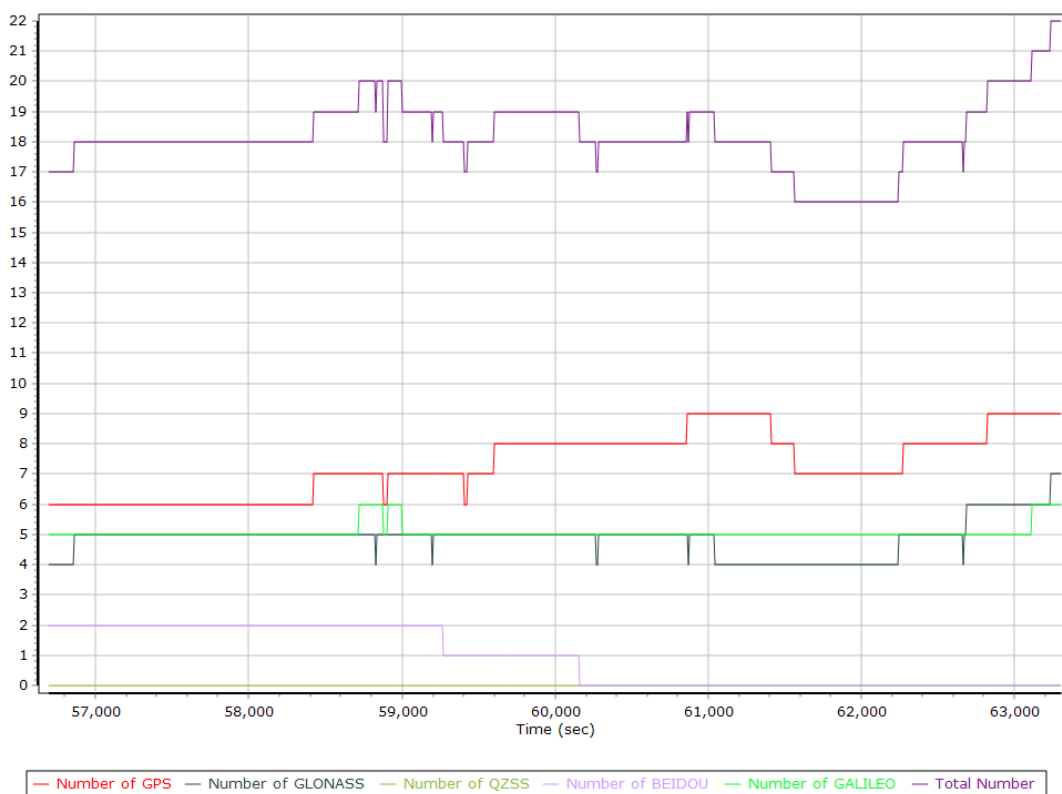


GNSS QC

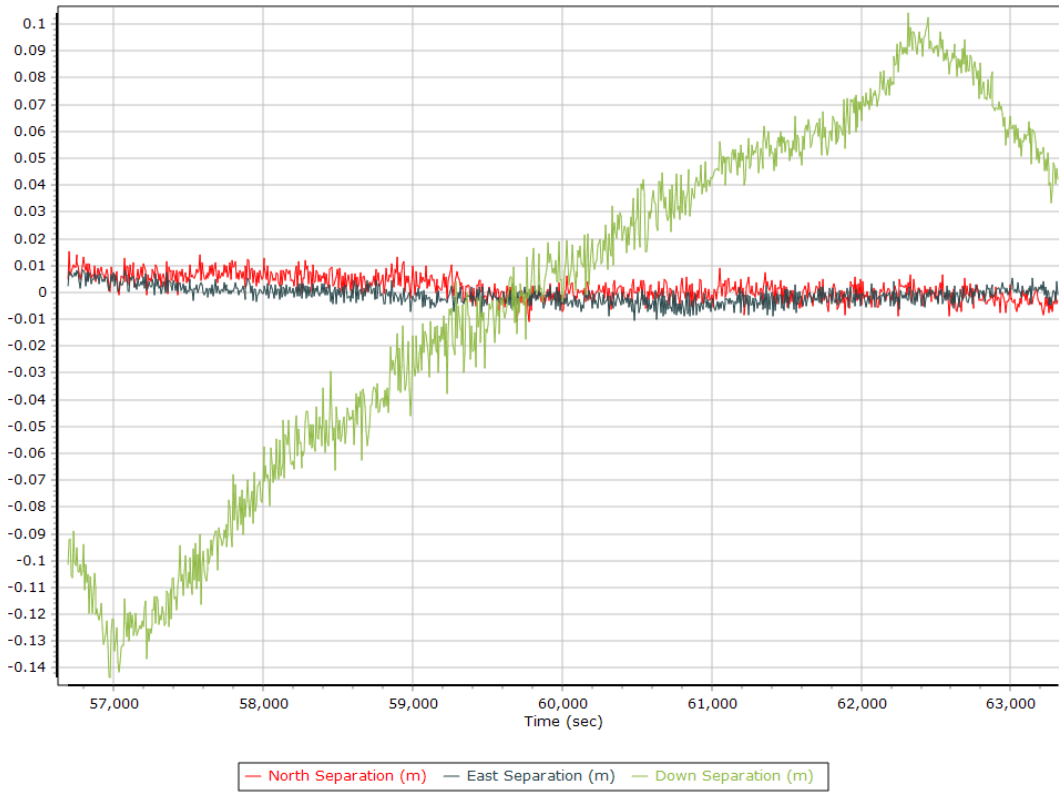
GNSS QC Statistics

Statistics	Min	Max	Mean
Baseline length (km)	0.00	0.00	
Number of GPS SV	6	9	7
Number of GLONASS SV	3	7	5
Number of QZSS SV	0	0	0
Number of BEIDOU SV	0	2	1
Number of GALILEO SV	0	6	5
Total number of SV	9	22	18
PDOP	1.05	2.18	1.32
QC Solution Gaps	1.00	1.00	
Solution Type	Fixed	Float	No solution
Epoch (sec)	7106.00	0.00	7.00
Percentage	99.90	0.00	0.10

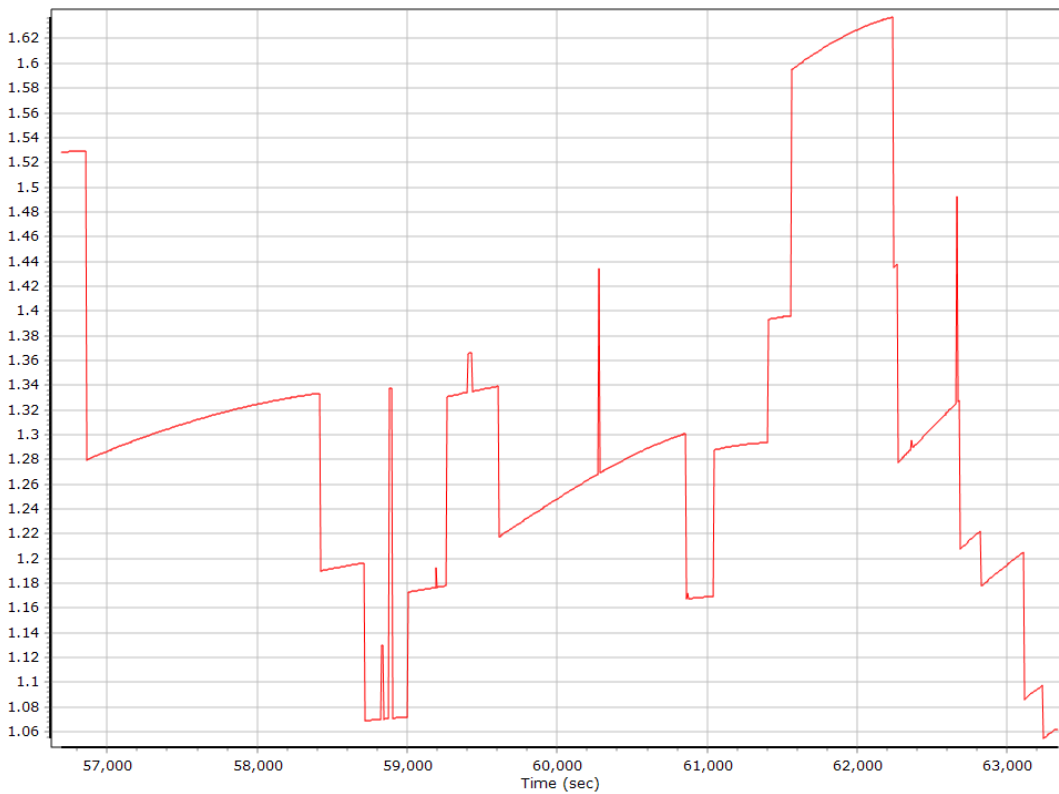
Num SVs in solution



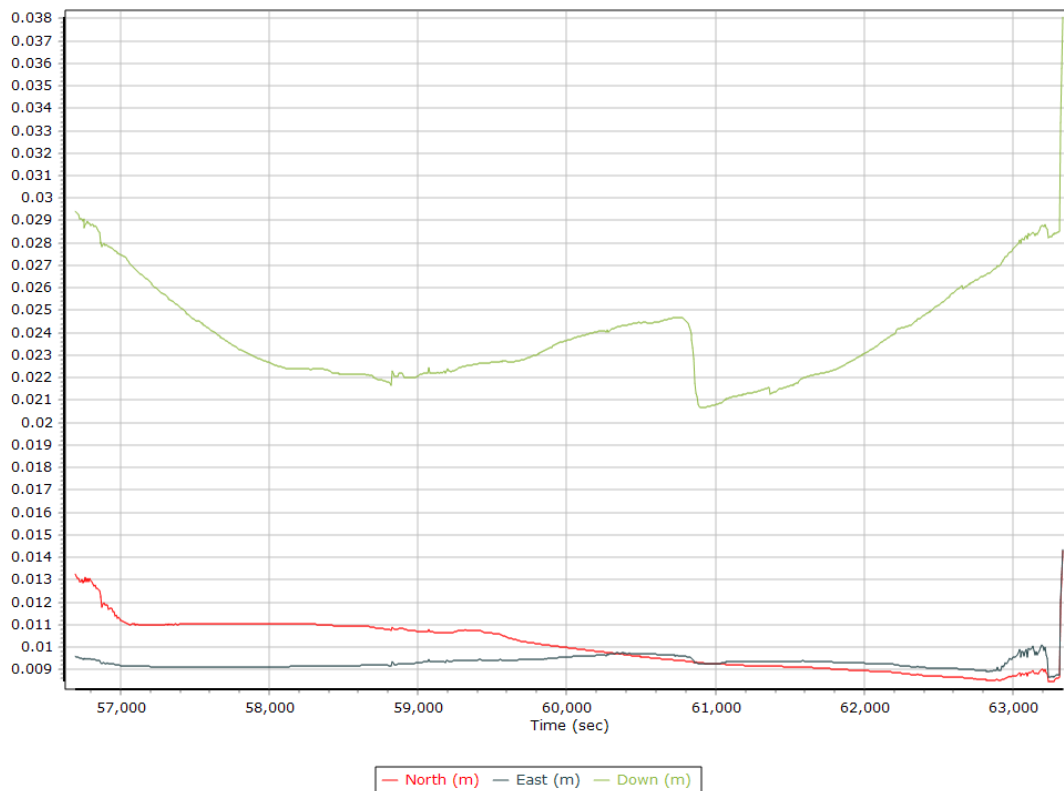
Forward/Reverse Separation



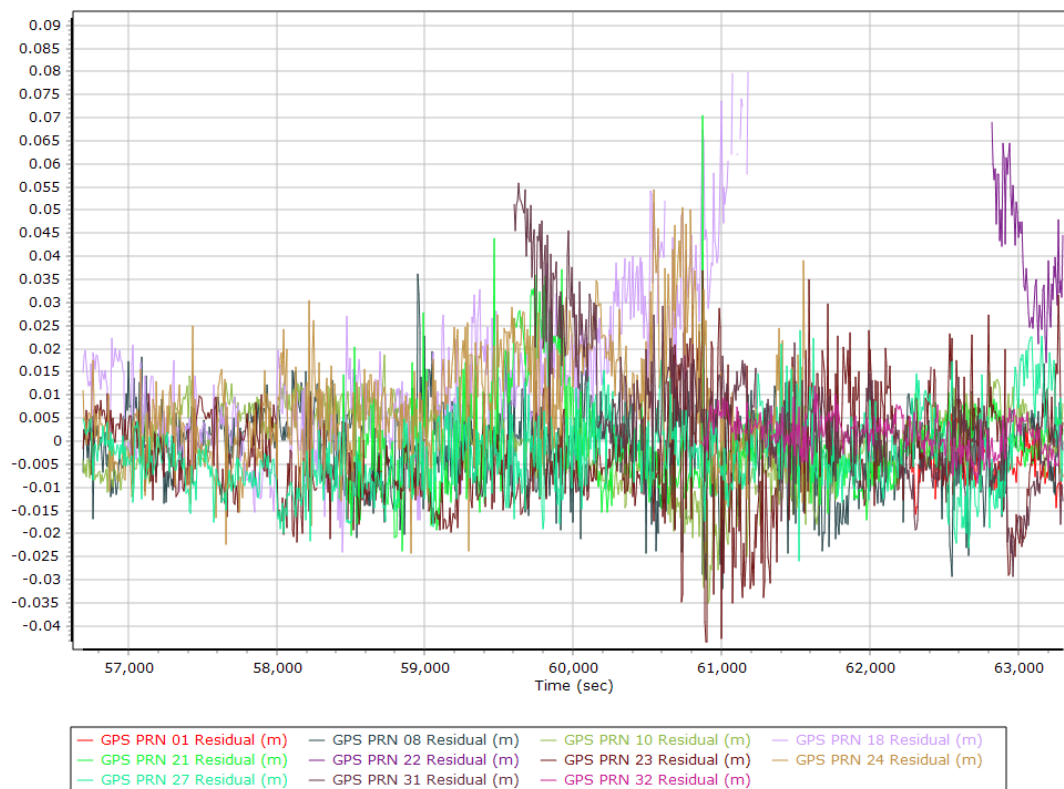
PDOP




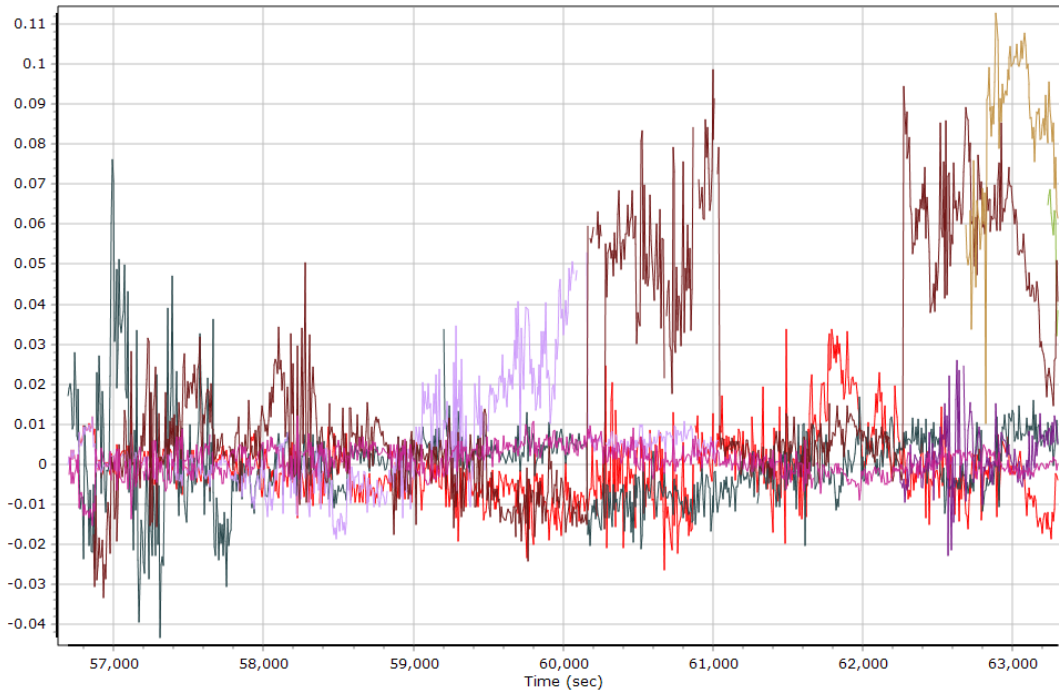
Estimated Position Accuracy



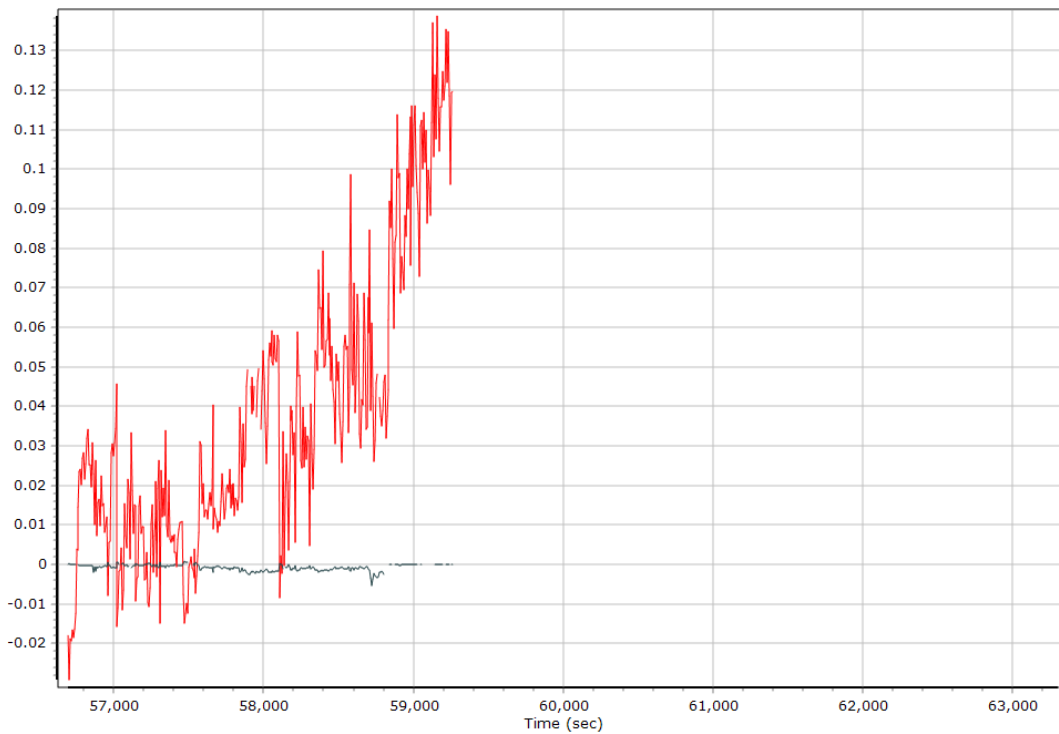
GPS Residuals



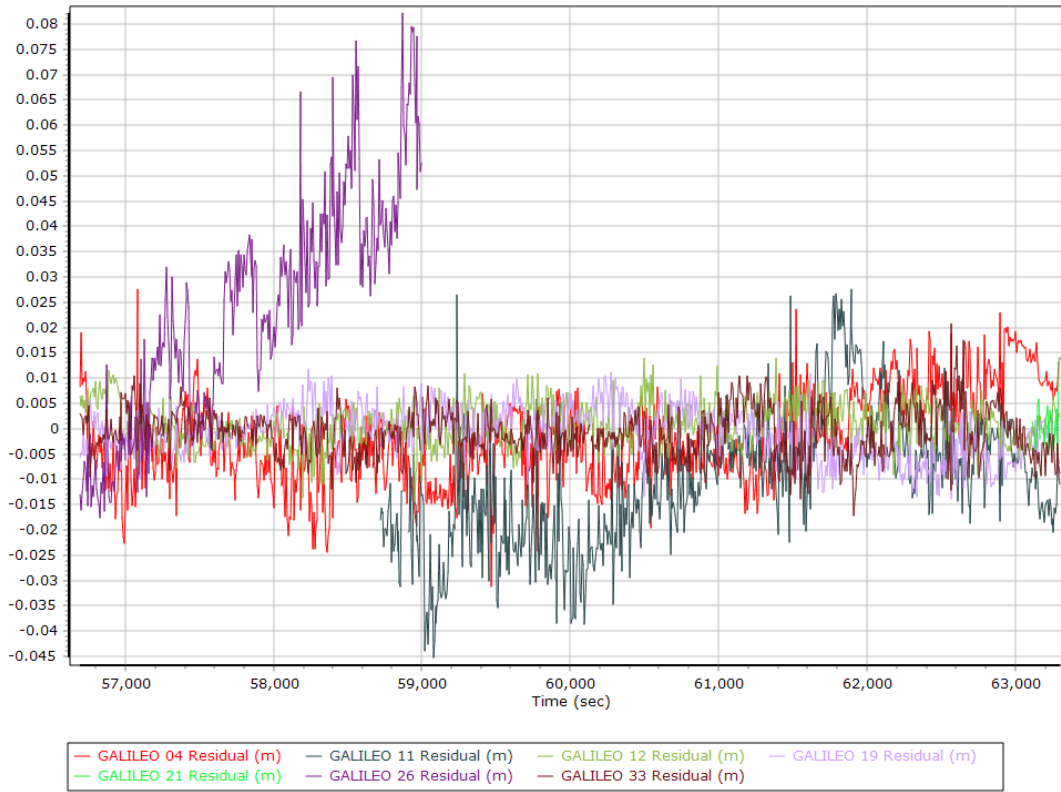
GLONASS Residuals



BEIDOU Residuals



GALILEO Residuals



GNSS-Inertial Processor Configuration

Processing mode	IN-Fusion PP-RTX		
Stabilized mount	False		
Processing start time	56185.000 (11/14/2021 3:36:25 PM)		
Processing end time	63339.000 (11/14/2021 5:35:39 PM)		
Initial attitude source	Real-Time VNAV/RNAV Attitude		
IMU Sensor Context	Processing with Onboard IMU		
Reference to IMU lever arm (m)	0.000	0.000	0.000
Reference to IMU mounting angles (deg)	0.000	0.000	-90.000
Reference to Primary GNSS lever arm (m)	0.537	0.037	-1.189
Reference to Primary GNSS lever arm std dev (m)	0.030	0.030	0.030
Aircraft to Reference mounting angles (deg)	0.000	0.000	0.000

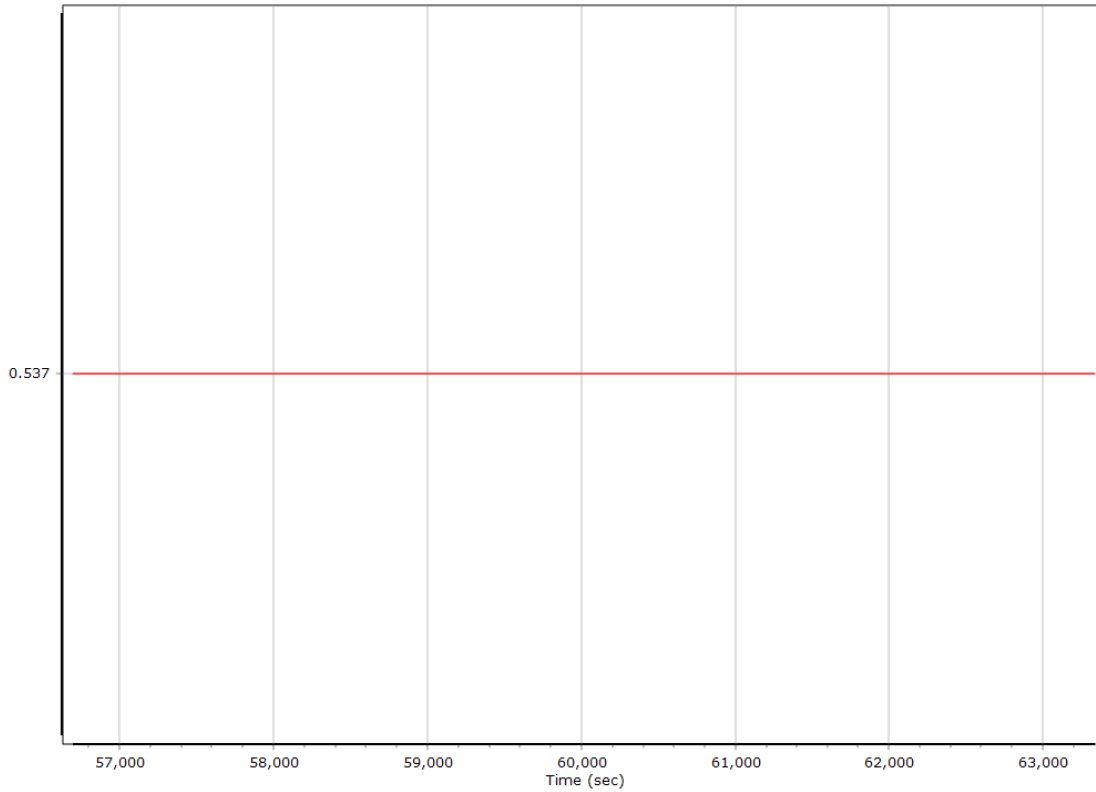
Calibrated Installation Parameters

Reference-Primary GNSS Lever Arm (m)

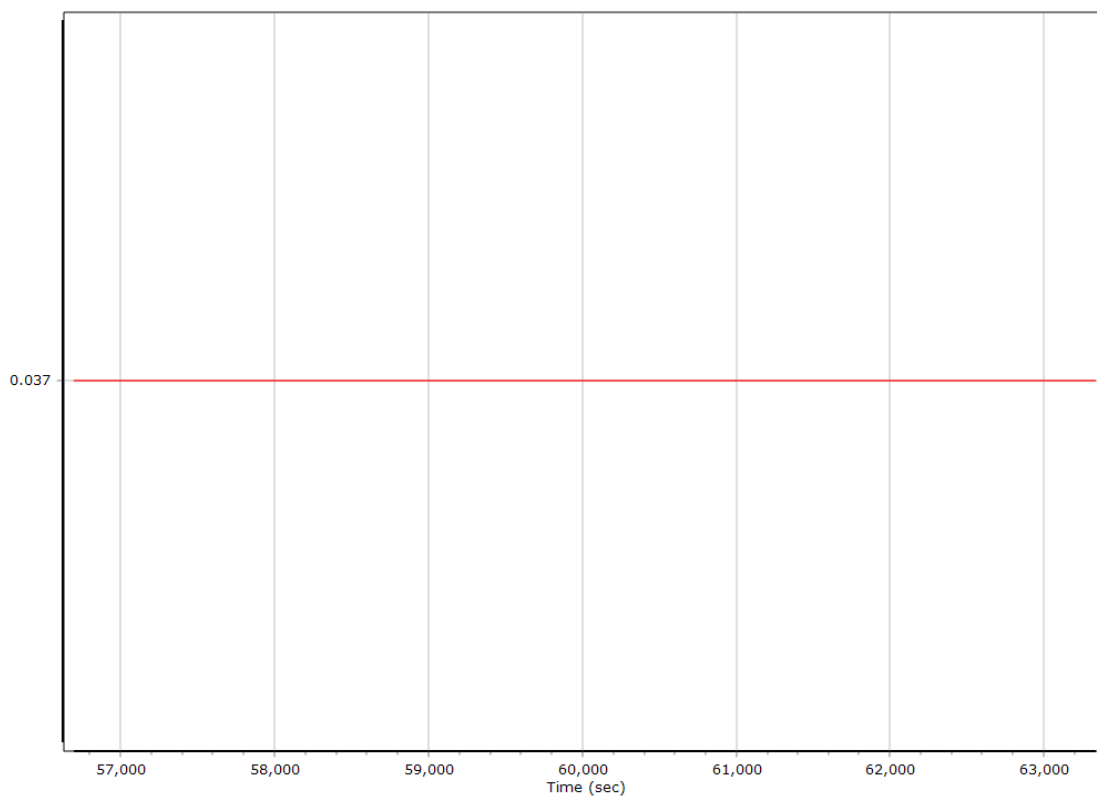
Reference-Primary GNSS Lever Arm Automatic Calibration Results

Original Reference to Primary GNSS lever arm (m)	0.534	0.060	-1.199
Iteration 1 Reference to Primary GNSS lever arm (m)	0.537	0.038	-1.190
Iteration 2 Reference to Primary GNSS lever arm (m)	0.537	0.037	-1.189
Primary GNSS Lever Arm In use	Iteration 2		

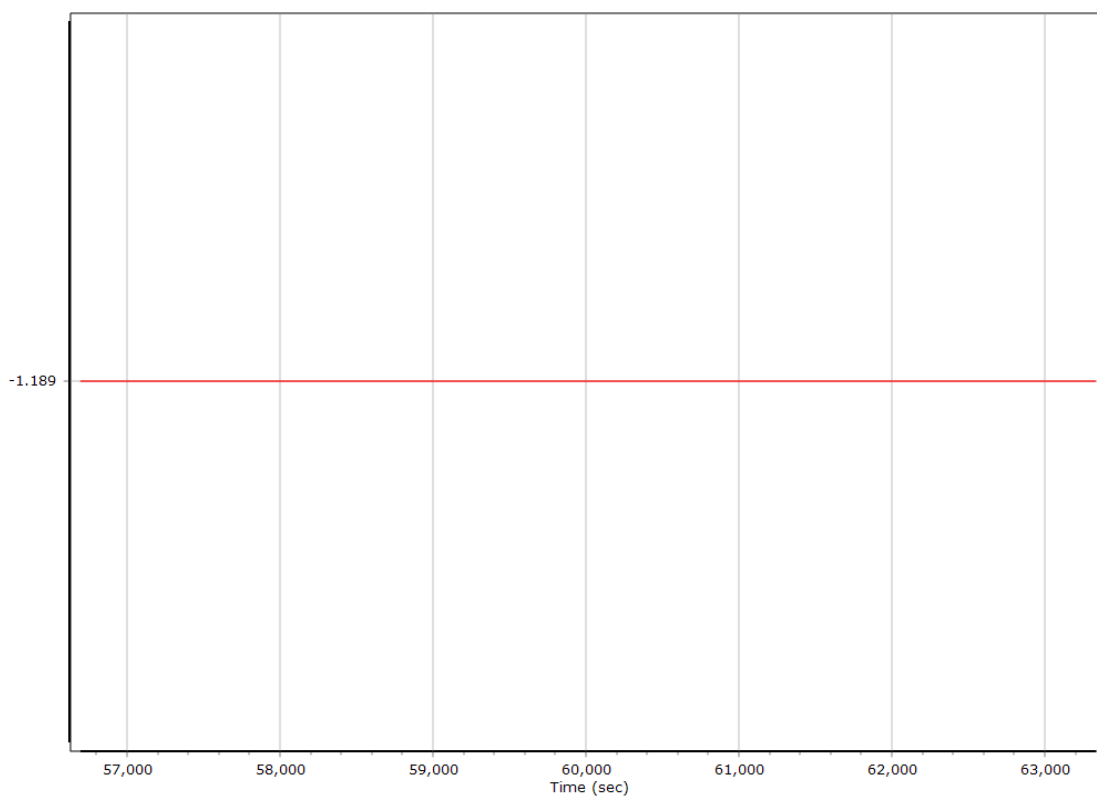
X Reference-Primary GNSS Lever Arm (m)



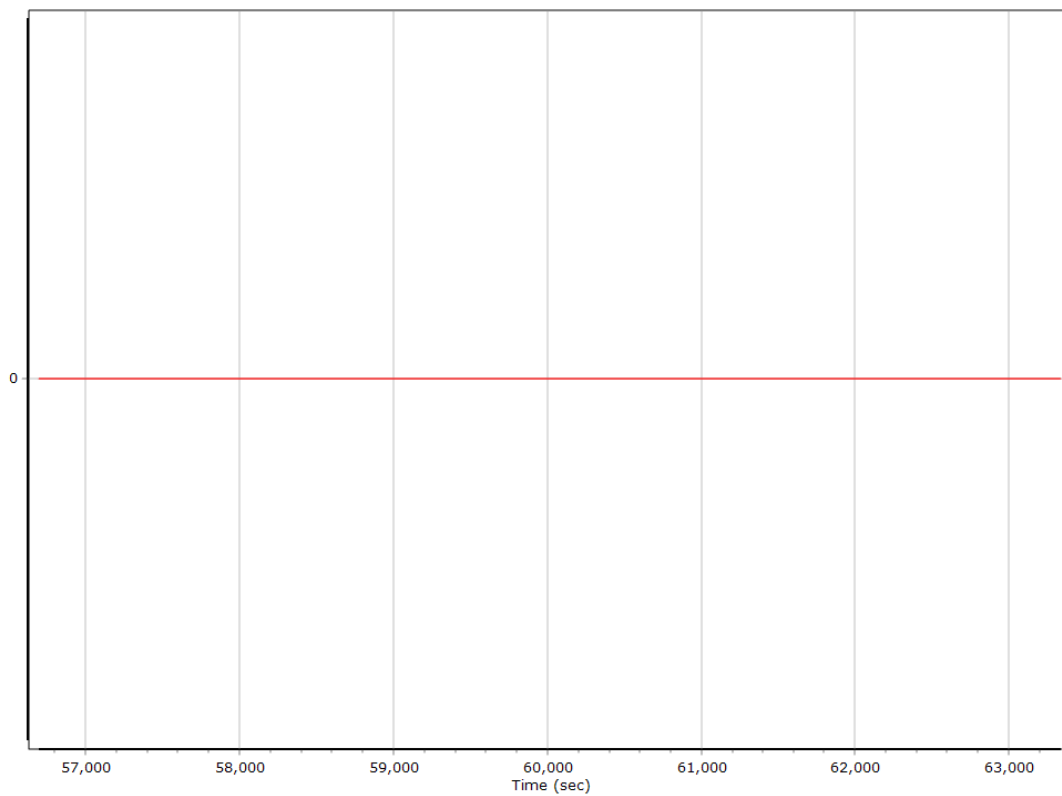
Y Reference-Primary GNSS Lever Arm (m)



Z Reference-Primary GNSS Lever Arm (m)



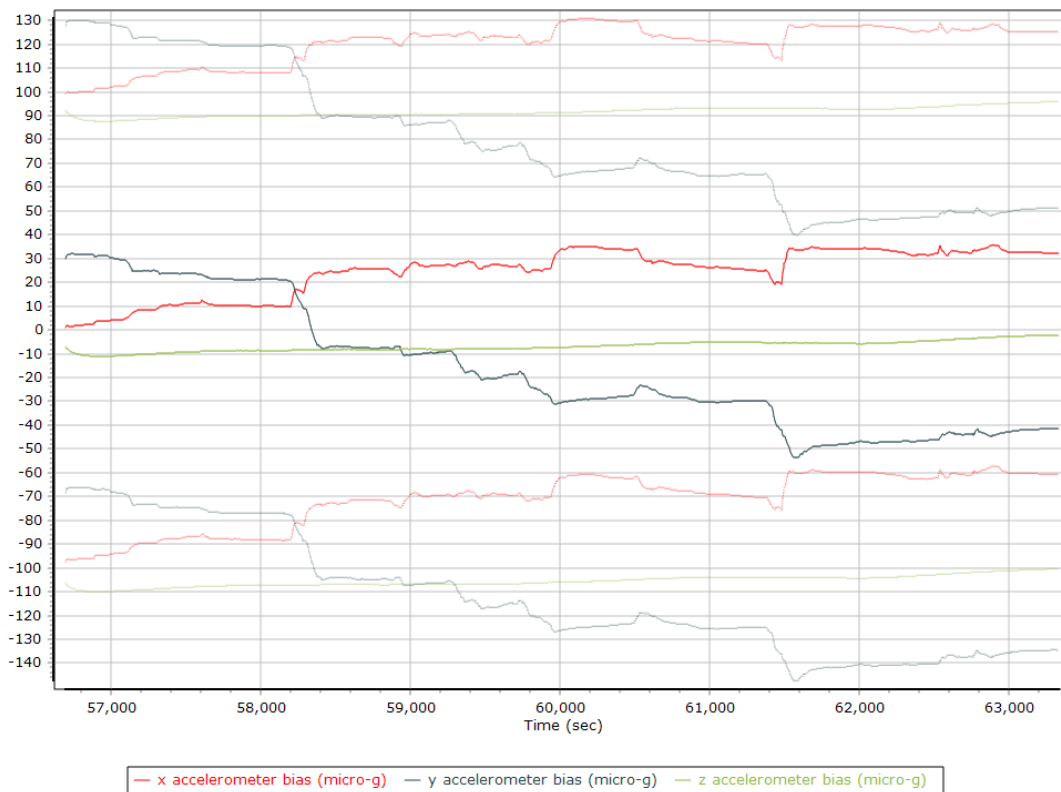
Reference-Primary GNSS Lever Arm Figure of Merit



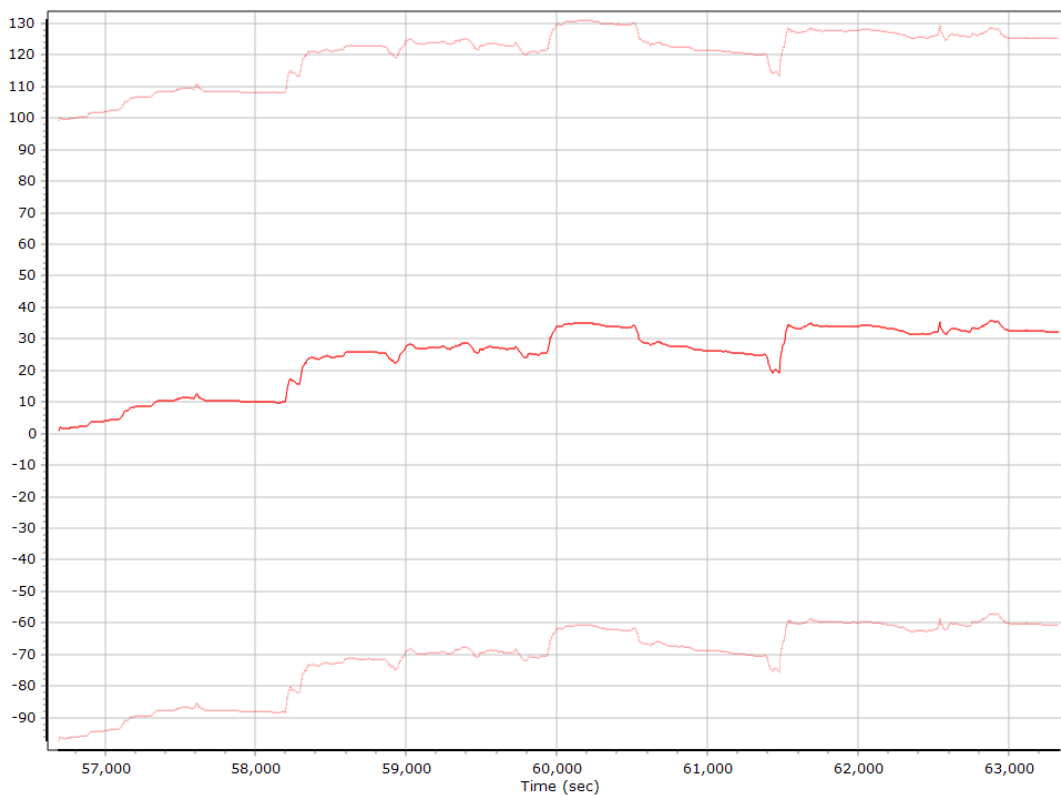
IN-Fusion QC

Forward Processed Estimated Errors, Reference Frame

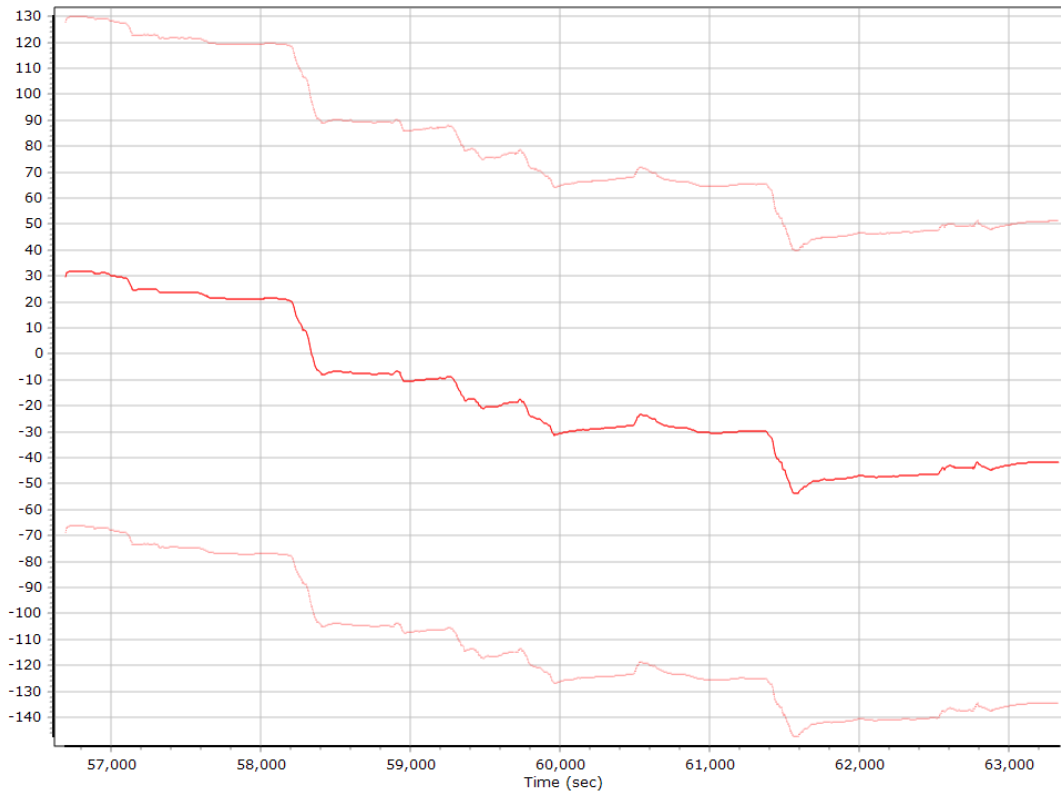
Accelerometer Bias (micro-g)



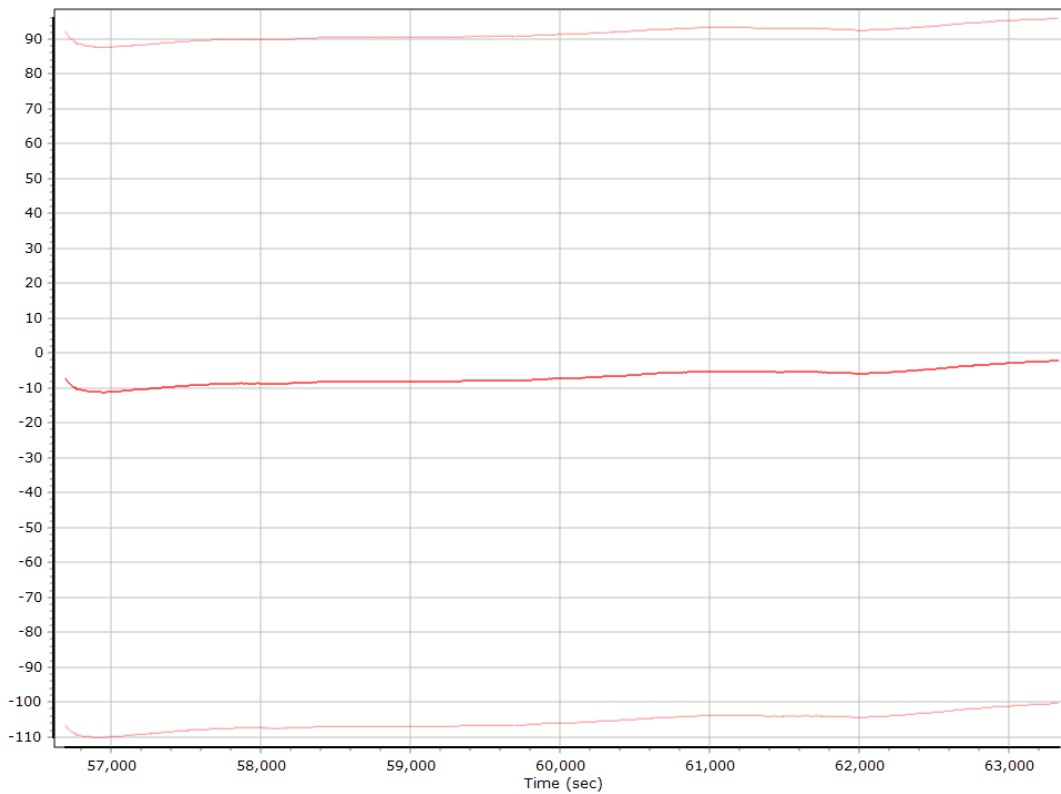
X Accelerometer Bias (micro-g)



Y Accelerometer Bias (micro-g)



Z Accelerometer Bias (micro-g)



Accelerometer Scale Error (ppm)



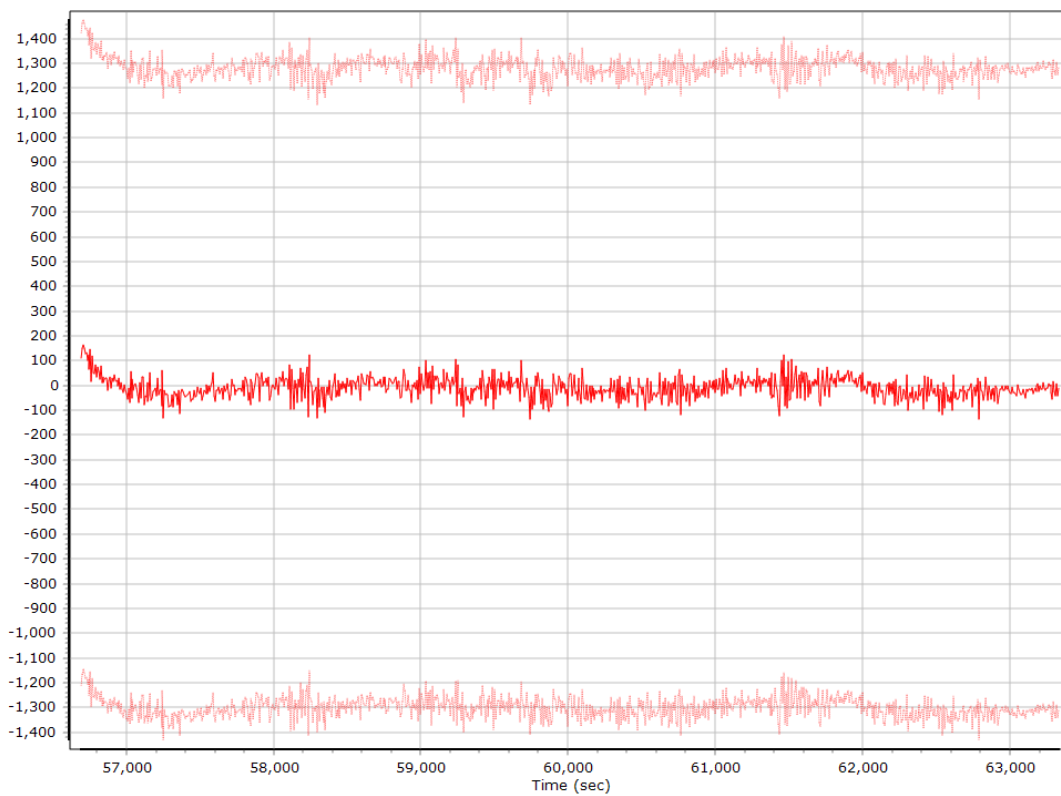
X Accelerometer Scale Error (ppm)



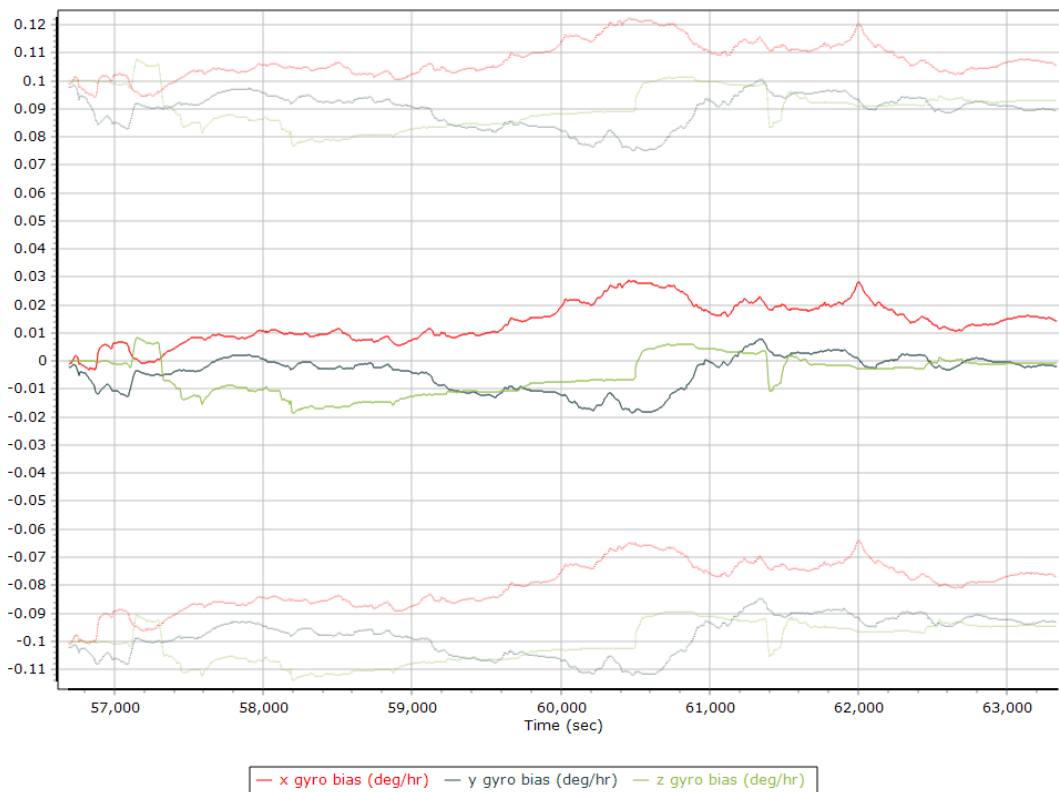
Y Accelerometer Scale Error (ppm)



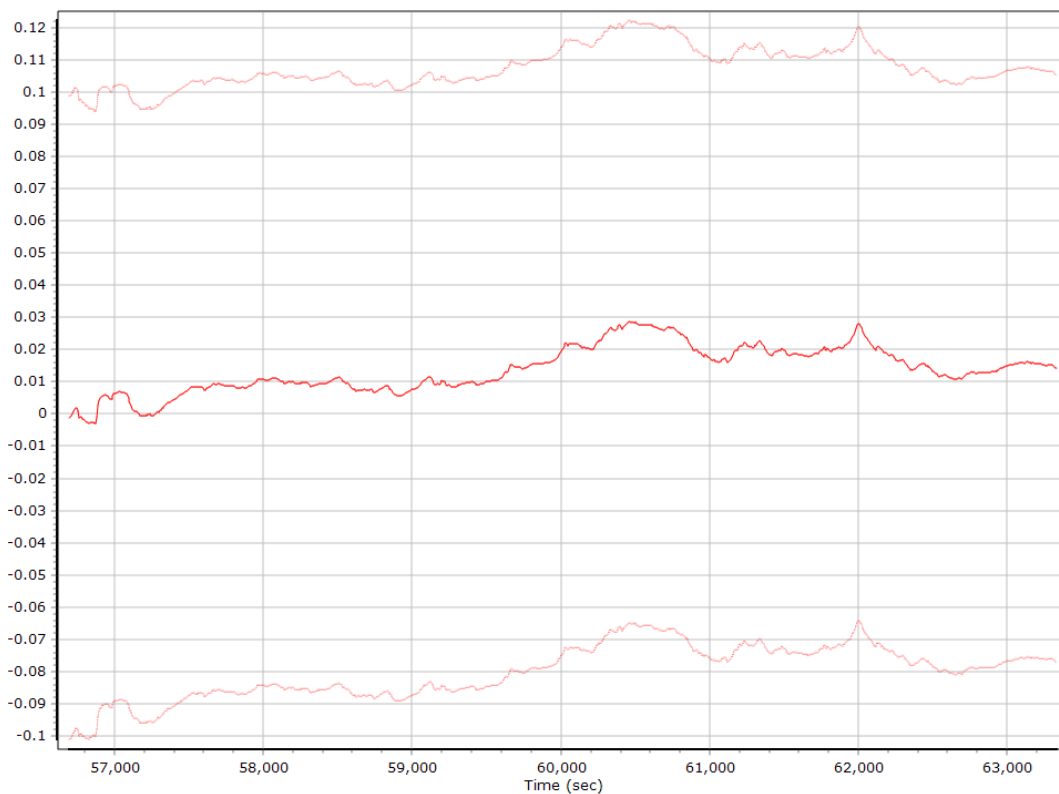
Z Accelerometer Scale Error (ppm)



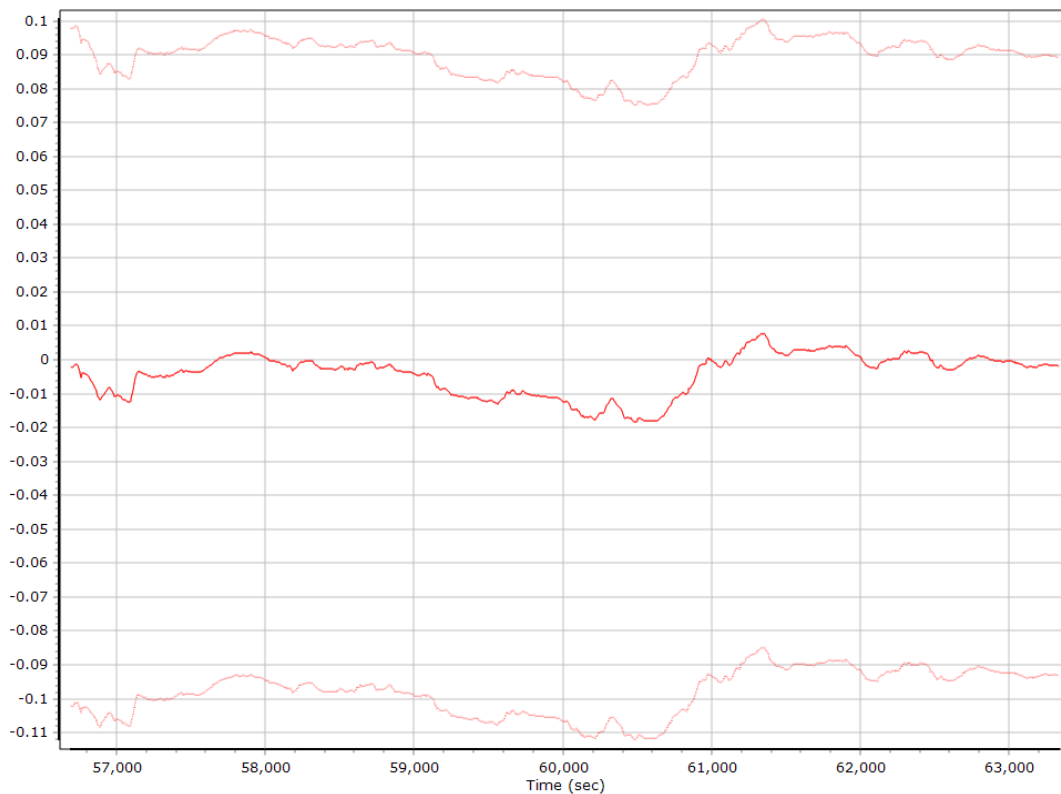
Gyro Bias (deg/h)



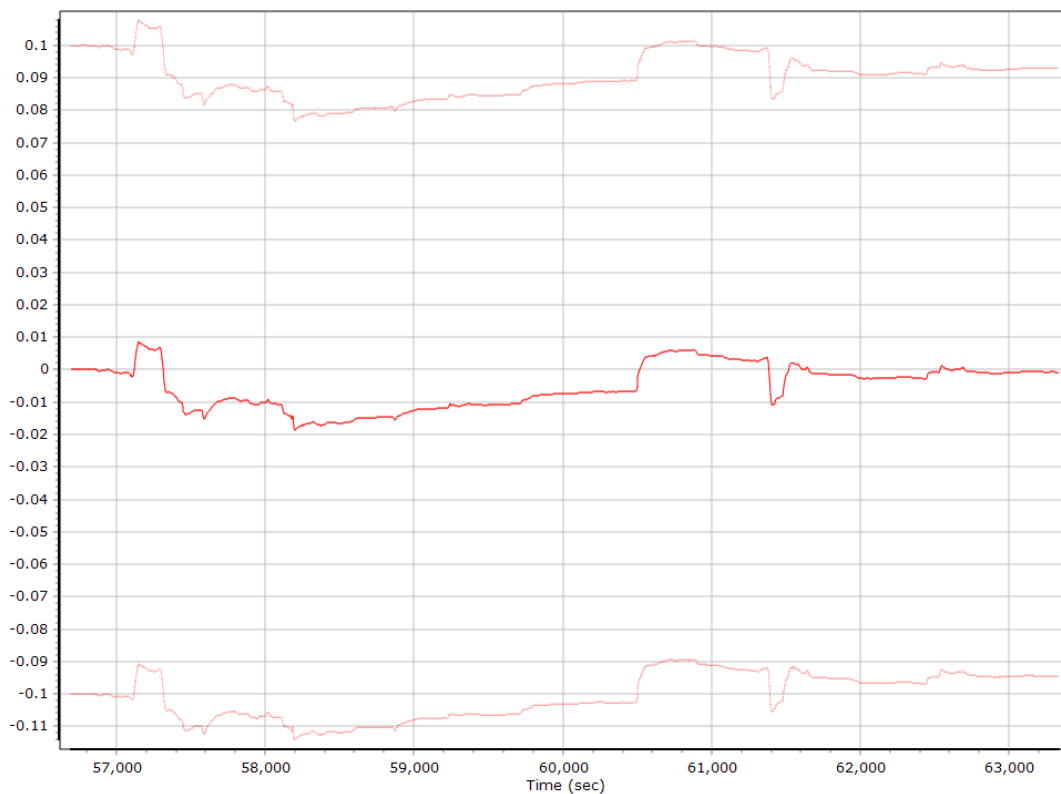
X Gyro Bias (deg/h)



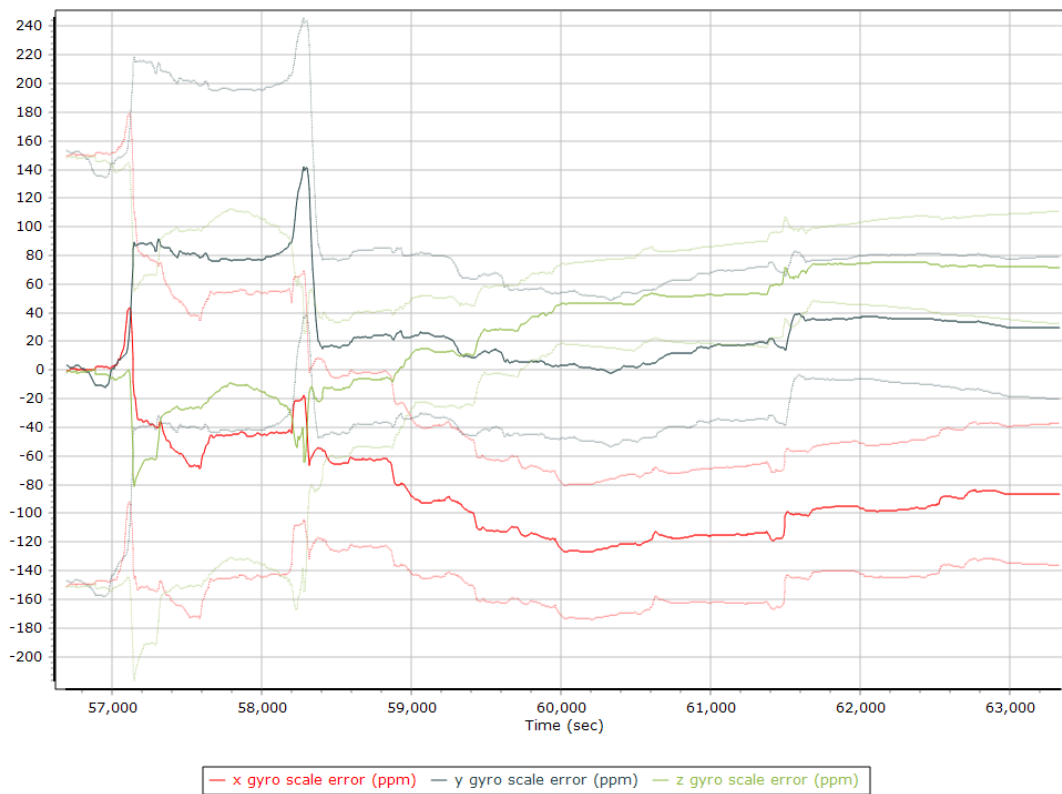
Y Gyro Bias (deg/h)



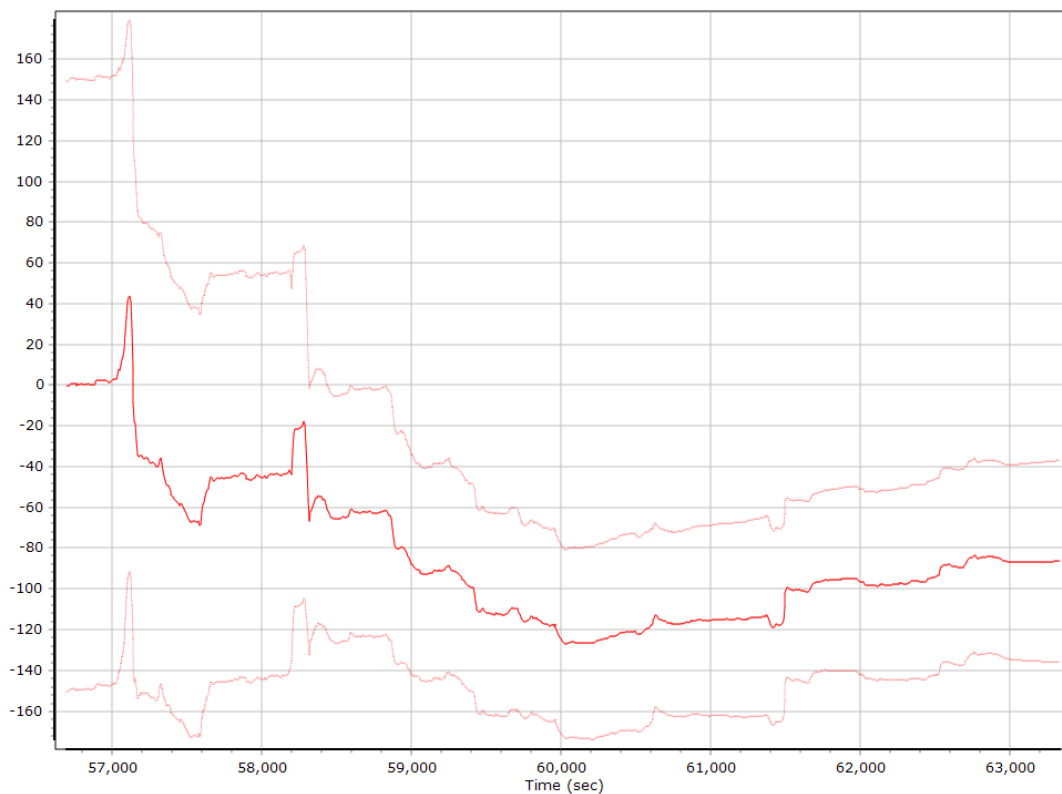
Z Gyro Bias (deg/h)



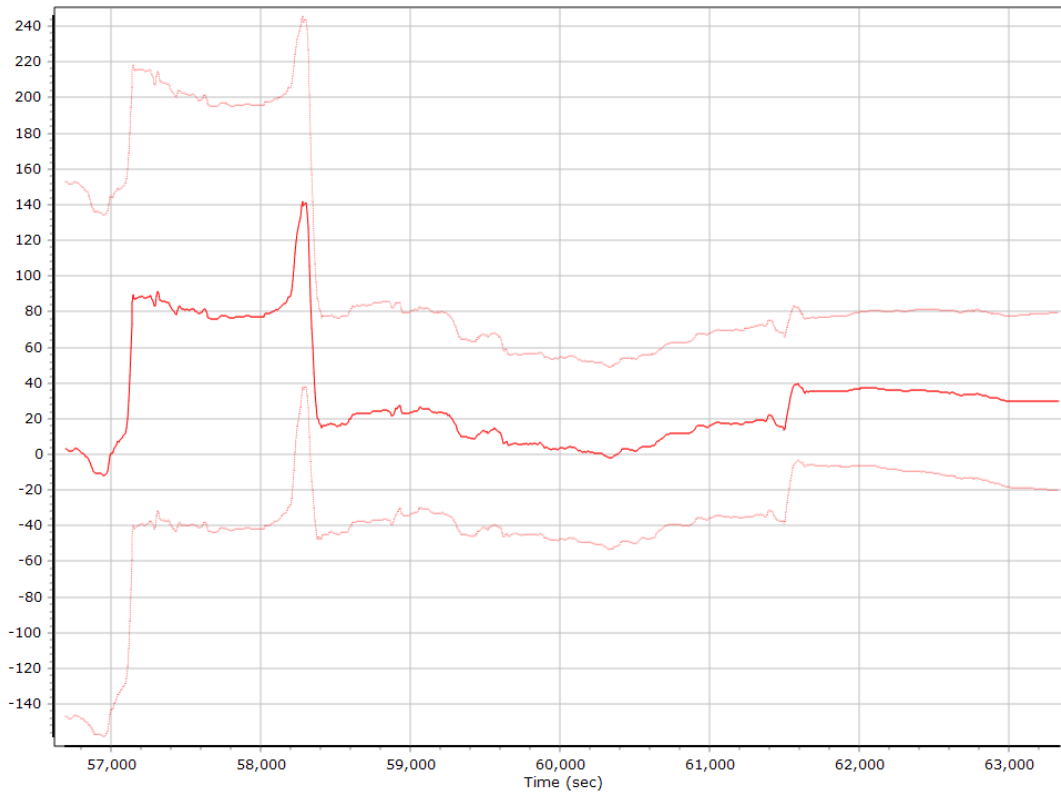
Gyro Scale Error (ppm)



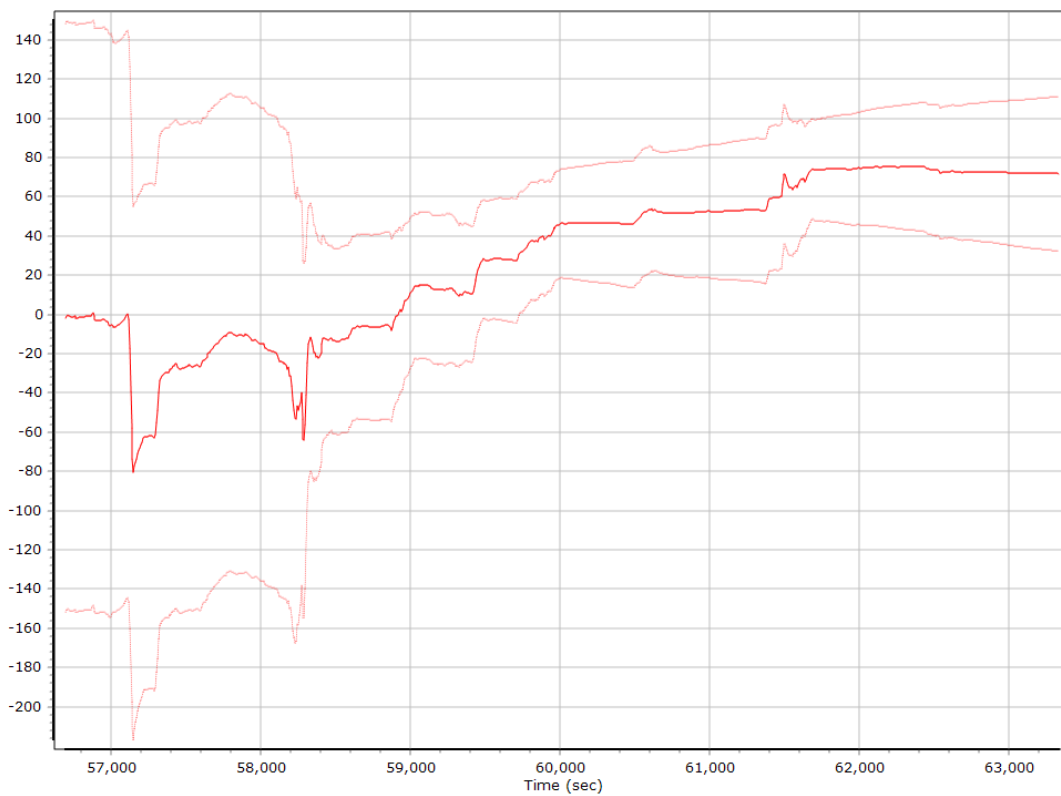
X Gyro Scale Error (ppm)



Y Gyro Scale Error (ppm)

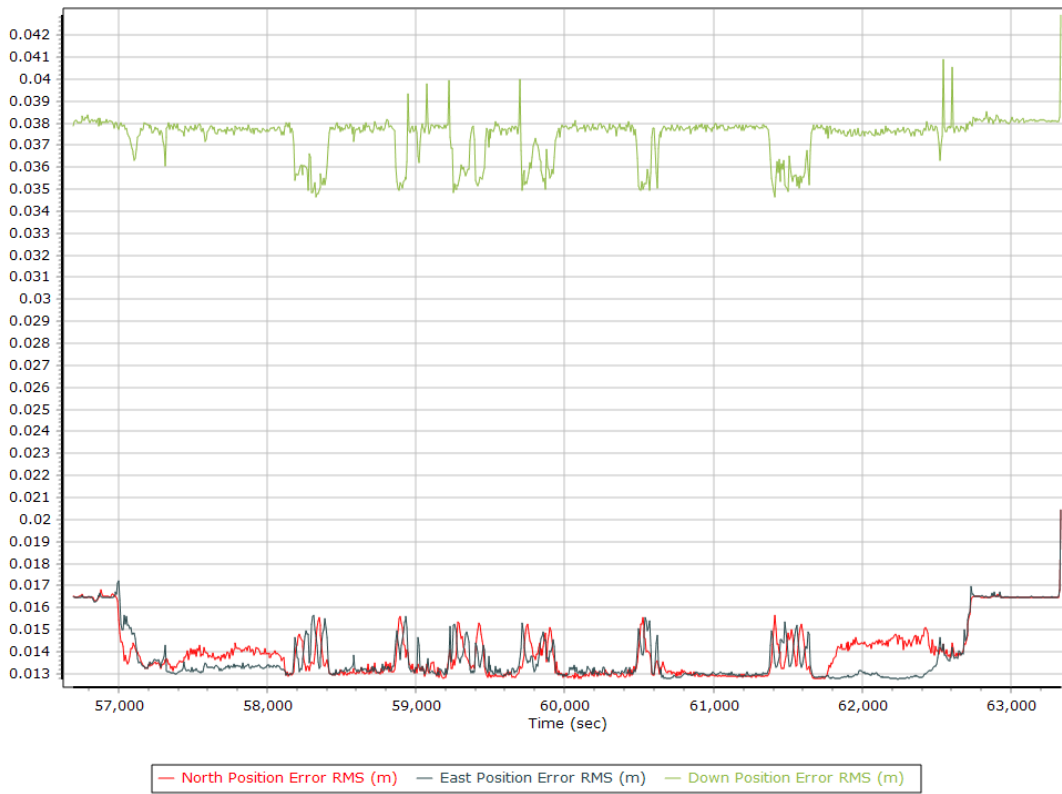


Z Gyro Scale Error (ppm)

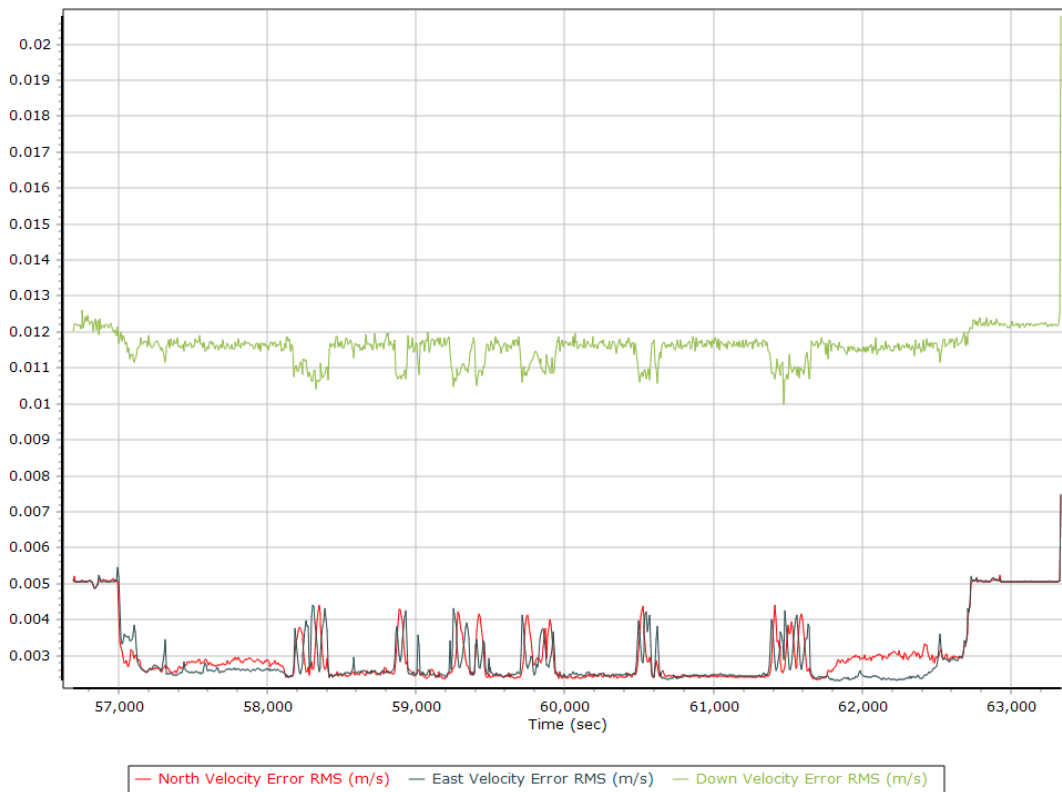


Smoothed Performance Metrics

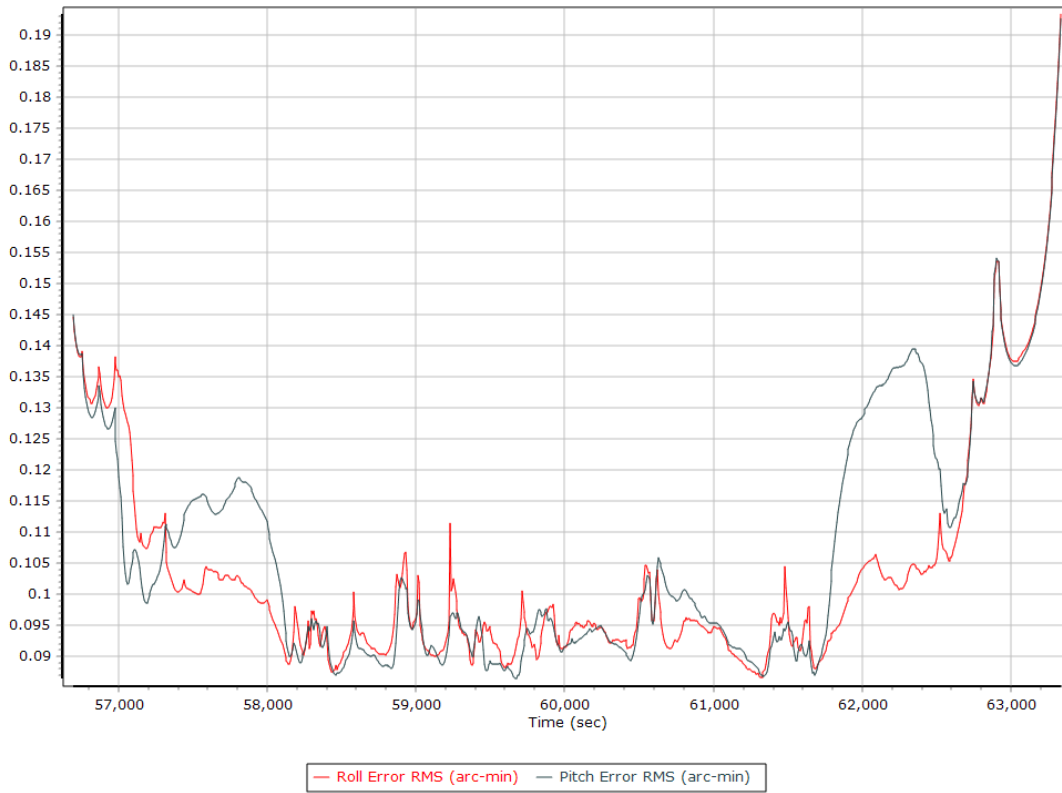
Position Error RMS (m)



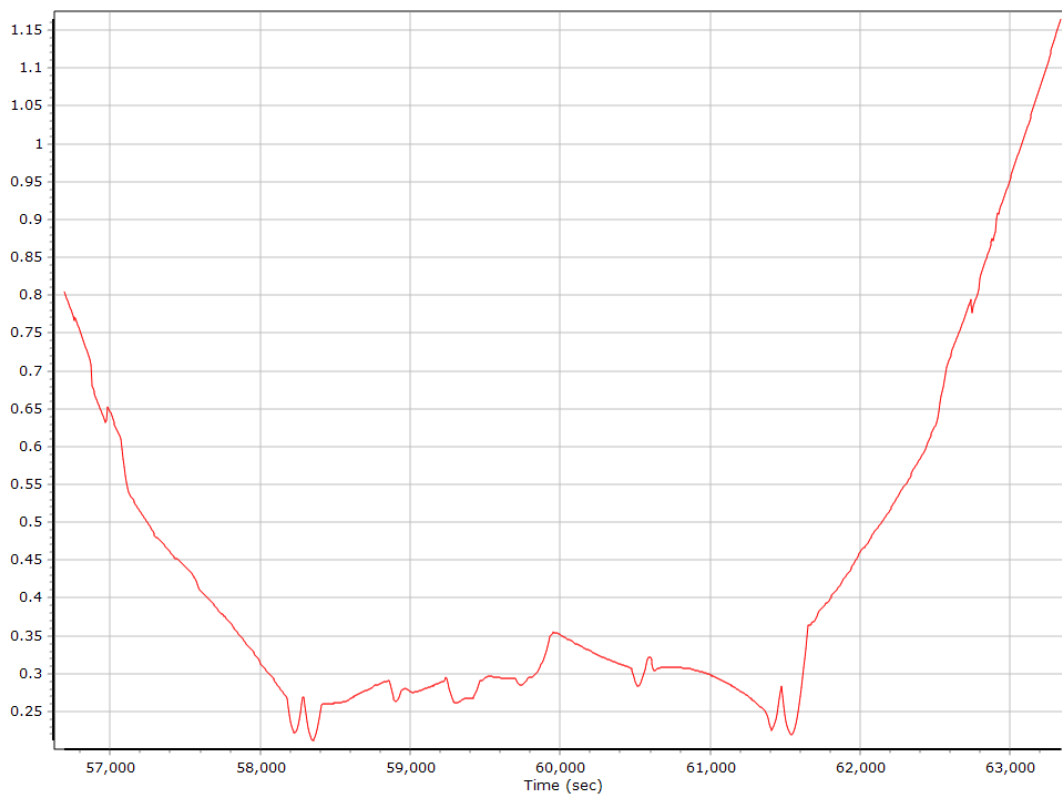
Velocity Error RMS (m/s)



Roll/Pitch Error RMS (arc-min)

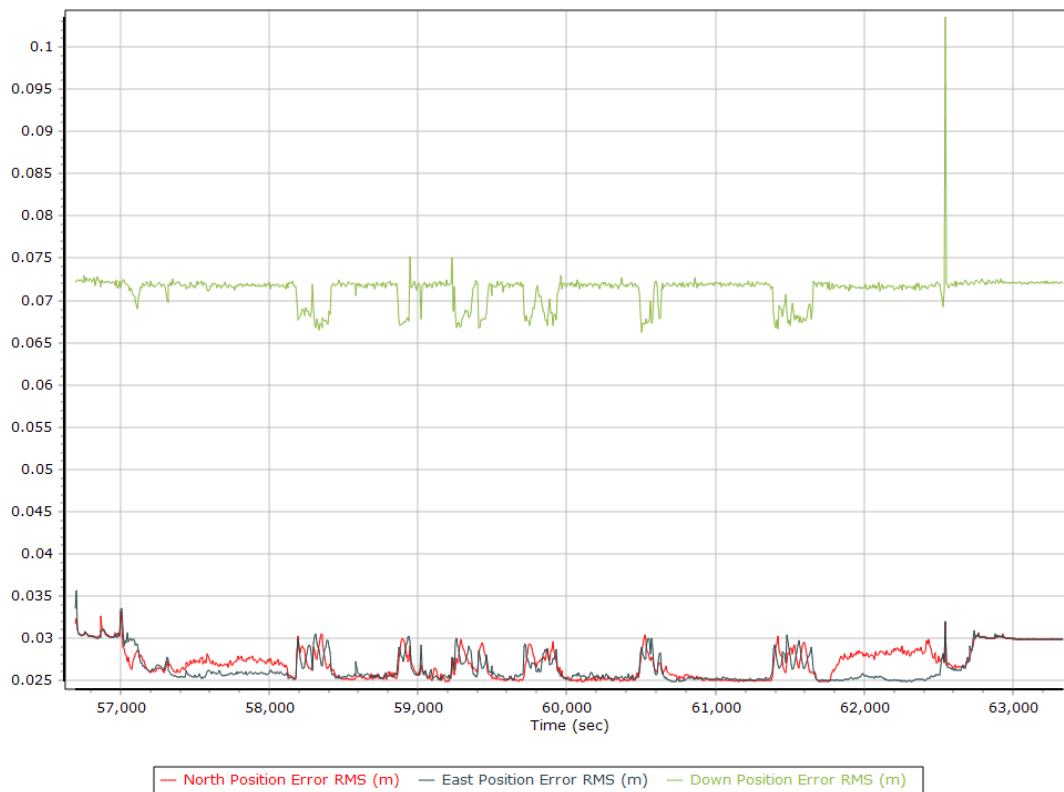


Heading Error RMS (arc-min)

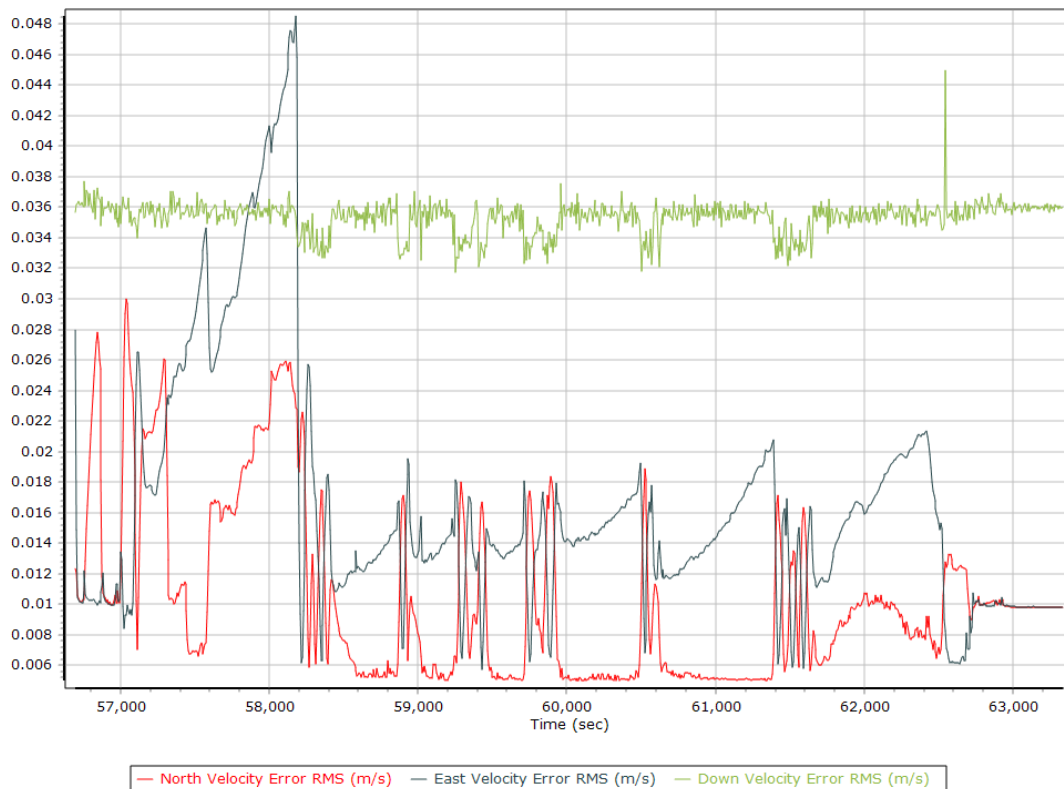


Forward Processed Performance Metrics

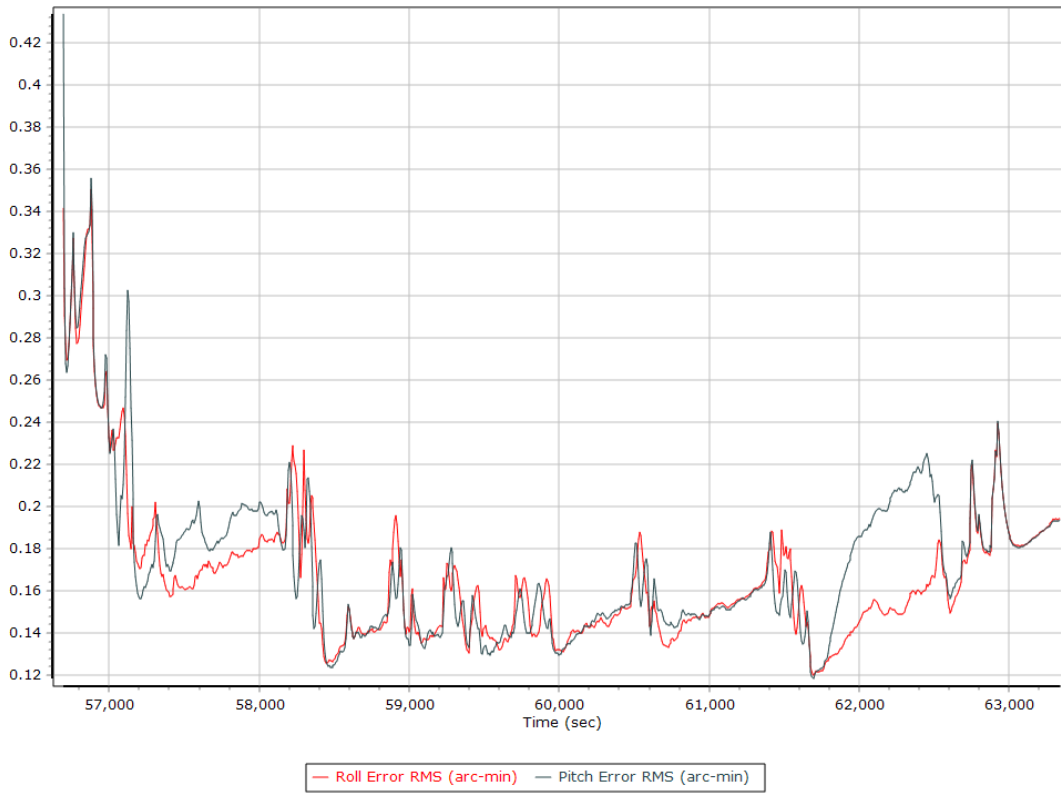
Position Error RMS (m)



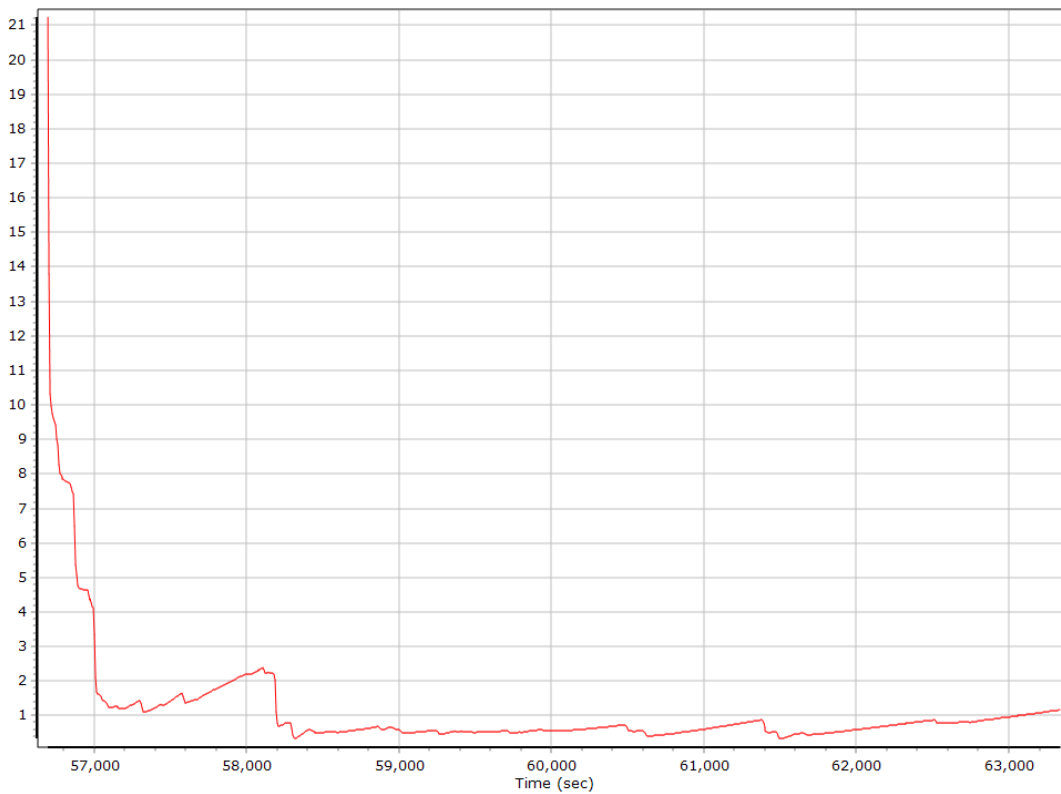
Velocity Error RMS (m/s)



Roll/Pitch Error RMS (arc-min)



Heading Error RMS (arc-min)



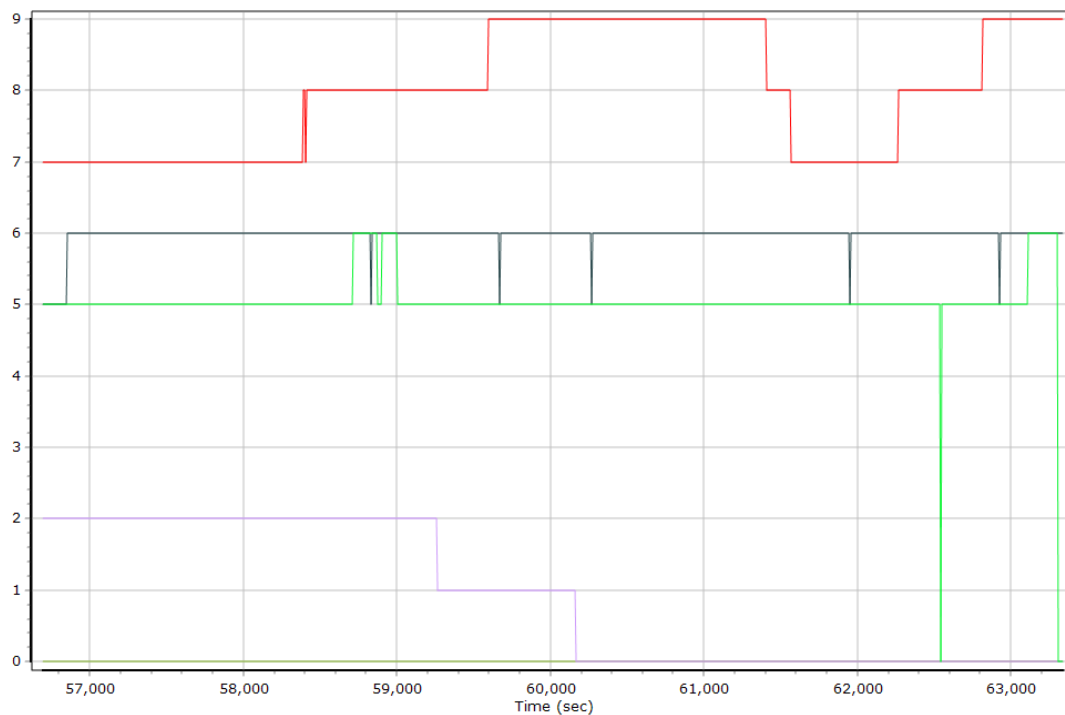
Forward Processed Solution Status

Processing Mode



0 = Fixed NL, 1 = Fixed WL, 2 = Float, 3 = DGNSS, 4 = RTCM, 5 = IAPPP, 6 = C/A, 7 = GNSS Nav, 8 = DR

Number of Satellites



— Number of GPS Satellites — Number of GLONASS Satellites — Number of QZSS Satellites
 — Number of BEIDOU Satellites — Number of GALILEO Satellites

Baseline Length

