



Date: December 14, 2021 **Time:** 22:51:04 UTC

Employee: N. Guenther

Job Name: CA Salton Sea

Point ID: GCP_054

State: California

Latitude: 33 07 16.57856

Longitude: -114 53 10.13283

Address and/or Intersection: Ben Hulse Hwy. and Black Mountain Rd.

OBSERVATION METHOD

<input type="radio"/>	VRS GNSS	H RMS:	V RMS:	Duration:		
<input checked="" type="radio"/>	STATIC GNSS	Start Time: 22:51:04 UTC		End Time: 23:14:36 UTC		
<input type="radio"/>	Conventional Pairs VRS	Point Number: _____	RMS: _____	H: _____	V: _____	Duration: _____
<input type="radio"/>	Conventional Pairs STATIC	Point Number: _____	RMS: _____	H: _____	V: _____	Duration: _____
<input type="radio"/>	Occupied Point	Pt.# / HT: _____ / _____	B.S	Pt.# / HT: _____ / _____	F.S.	Pt.# / HT: _____ / _____
<input type="radio"/>	Back Sight Point	Distance: _____	Vertical Angle: _____	Angle: _____		
<input type="radio"/>	F.S. Point	Angle: _____	Vertical Angle: _____	Slope Dist: _____	Horizontal Dist: _____	

TYPE OF SURFACE

<input type="checkbox"/>	PAVEMENT
<input type="checkbox"/>	VEGETATION
<input checked="" type="checkbox"/>	BARE SOIL
<input type="checkbox"/>	NGS CONTROL

PICTURES

<input checked="" type="checkbox"/>	Photos of area & setup
-------------------------------------	------------------------

POINT RE-CHECK

Date: _____

Time: _____


Pt ID: _____

Description:

Sketch or Image of Area



POINT ID: GCP_054
MONUMENT PHOTO



**Control
GCP_054
Bare Soil**




POINT ID: GCP_054
NORTH PHOTO





POINT ID: GCP_054
EAST PHOTO




Control
GCP_054
Bare Soil

12/14/2021



POINT ID: GCP_054
SOUTH PHOTO





POINT ID: GCP_054

WEST PHOTO

