



Date: December 14, 2021 **Time:** 17:28:21 UTC

Employee: N. Guenther

Job Name: CA Salton Sea

Point ID: GCP_065

State: California

Latitude: 32 52 57.00893

Longitude: -114 50 19.82512

Address and/or Intersection: Near Gold Rock Ranch Rd. and S34

OBSERVATION METHOD

<input checked="" type="radio"/>	VRS GNSS	H RMS: 0.005		V RMS: 0.009		Duration:	
<input type="radio"/>	STATIC GNSS	Start Time:		UTC	End Time:		UTC
<input type="radio"/>	Conventional Pairs VRS	Point Number: _____	RMS: _____	H: _____	V: _____	Duration: _____	
<input type="radio"/>	Conventional Pairs STATIC	Point Number: _____	RMS: _____	H: _____	V: _____	Duration: _____	
<input type="radio"/>	Occupied Point	Pt.# / HT: _____ / _____	B.S	Pt.# / HT: _____ / _____	F.S.	Pt.# / HT: _____ / _____	
<input type="radio"/>	Back Sight Point	Distance: _____		Vertical Angle: _____		Angle: _____	
<input type="radio"/>	F.S. Point	Angle: _____	Vertical Angle: _____	Slope Dist: _____	Horizontal Dist: _____		

TYPE OF SURFACE

- PAVEMENT
- VEGETATION
- BARE SOIL
- NGS CONTROL

PICTURES

- Photos of area & setup

POINT RE-CHECK

Date: _____

Time: _____

Pt ID: _____

Description:

Sketch or Image of Area






POINT ID: GCP_065
MONUMENT PHOTO



Control
GCP_065
Bare Soil




POINT ID: GCP_065
NORTH PHOTO






POINT ID: GCP_065
EAST PHOTO





POINT ID: GCP_065

SOUTH PHOTO





POINT ID: GCP_065

WEST PHOTO

