

CWCB_Block1

Detailed USGS National Geospatial Program
Lidar Base Specification
Version 1.2 Report

Quality level tested: QL2

Report generated on 10/19/2018

This document reports on compliance with the USGS National Geospatial Program Lidar Base Specification Version 1.2. The complete specification, which also contains a list of abbreviations, acronyms, and a glossary of related terms, can be found [here](#).

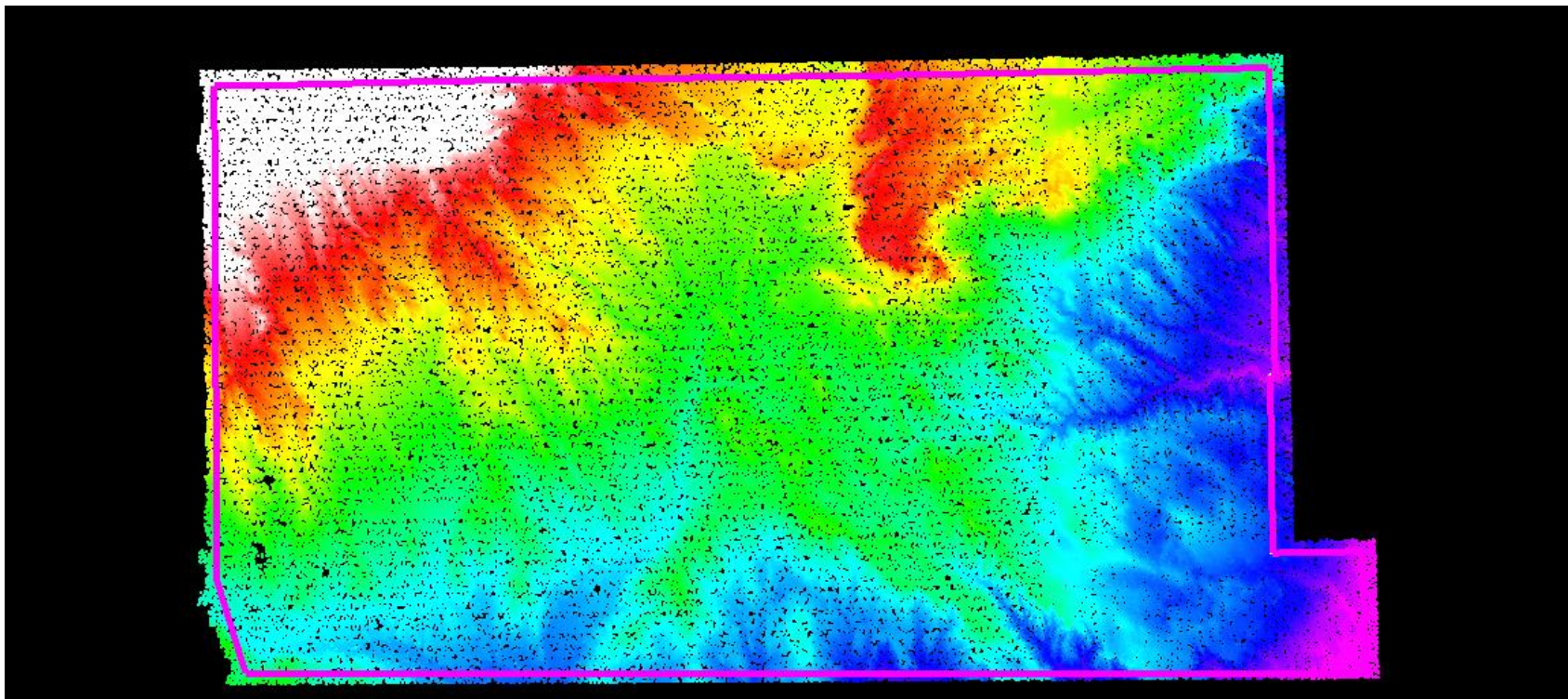
C-1 Report on Collection Area (Swath Data)

The USGS Lidar Base Specification Version 1.2 states: "The defined project area (DPA) shall be buffered by a minimum of 100 meters (m) to create a buffered project area (BPA). Data collection is required for the full extent of the BPA. In order for all products to be consistent to the edge of the DPA, all products shall be generated to the full extent of the BPA. Because data and products are generated for the complete BPA, they shall also be delivered to the customer."

The purpose of this section is to show swath lidar coverage to the extent of a 100 meter buffer of the defined project area boundary.

[Data Source - D:\00_CWCB\Point_Cloud\swathsunc1](#)

[Result Path - D:\00_CWCB\QC_Final\C_1\CollectionArea_Swath.jpg](#)



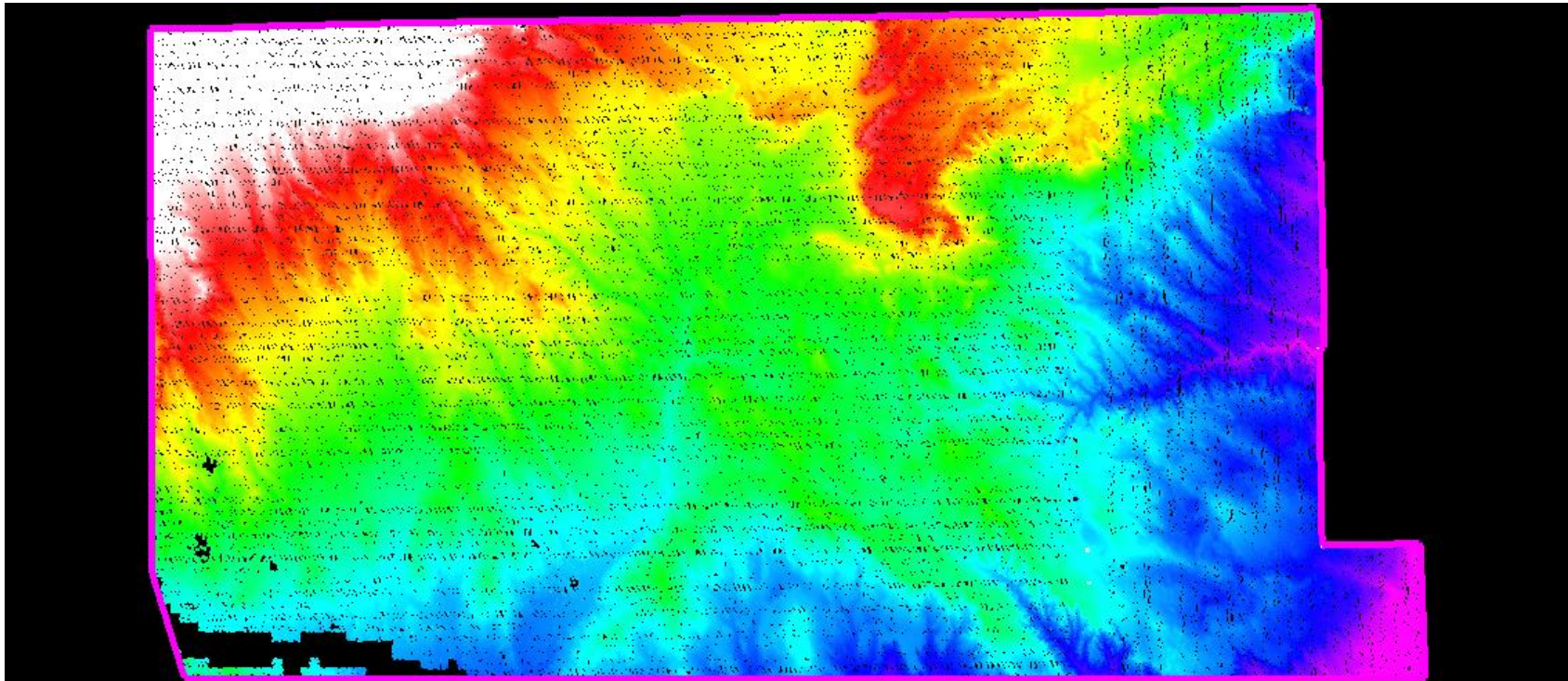
White polygon is defined project area (DPA) boundary
Purple polygon is buffered project area (BPA) boundary

C-1 Report on Collection Area (Tiled Data)

The purpose of this section is to show tiled lidar coverage to the extent of a 100 meter buffer of the defined project area boundary.

[Data Source - Y:\Mapping\Projects\65219844_CWCB_Eastern_Colorado\Production\Final_Client_Deliverables\Block_1\point_cloud\tilecls](#)

[Result Path - D:\00_CWCB\QC_Final\C_1\CollectionArea_Tiles.jpg](#)



White polygon is defined project area (DPA) boundary
Purple polygon is buffered project area (BPA) boundary

C-2 Report on Multiple Discrete Returns (Swath Data)

The USGS Lidar Base Specification Version 1.2 states: "Deriving and delivering multiple discrete returns is required in all data collection efforts. Data collection shall be capable of at least three returns per pulse. Full waveform collection is acceptable and will be promoted; however, full waveform data are regarded as supplemental information."

The purpose of this section is to report on the presence and quantities of lidar returns in the LAS swath data. Empty return columns can indicate a collection or processing problem dealing with lidar return attribute information.

[Boresighted Files - D:\00_CWCB\Point_Cloud\swathsuncl](#)

File	First return	Second return	Third return	Other returns	Total points
01003.las	54,253,044	386,447	26,876	374	54,666,741
01004.las	54,674,416	23,963	2,027	66	54,700,472
01006.las	42,544,164	14,088	868	17	42,559,137
01009.las	53,455,795	30,268	3,285	100	53,489,448
01010.las	234,955,380	151,920	13,487	338	235,121,125
01011.las	187,815,656	109,930	6,187	147	187,931,920
01012.las	346,831,619	324,961	28,694	1,286	347,186,560
01015.las	312,566,092	5,179,352	604,851	27,823	318,378,118
01017.las	328,365,772	2,903,205	291,347	13,945	331,574,269
01018.las	271,896,149	184,642	14,185	281	272,095,257
01020.las	46,630,619	1,812,511	151,951	3,861	48,598,942
01022.las	332,822,918	489,669	48,735	1,845	333,363,167
01027.las	354,584,534	1,007,896	59,765	1,652	355,653,847
01028.las	95,442,027	1,459,909	111,994	4,743	97,018,673
01030.las	208,406,703	79,386	3,430	55	208,489,574
01039.las	19,901,101	1,701	86	00	19,902,888
01043.las	60,141,321	427,104	20,647	148	60,589,220
01044.las	53,751,493	93,602	4,821	57	53,849,973
01045.las	62,169,131	17,544	1,297	35	62,188,007
01046.las	53,339,994	18,530	1,405	38	53,359,967
01047.las	60,697,213	9,319	791	26	60,707,349
01048.las	53,600,354	30,605	2,608	77	53,633,644
01049.las	59,236,228	59,069	5,040	145	59,300,482
01050.las	52,462,524	55,157	5,464	172	52,523,317
01051.las	57,715,430	49,341	5,257	167	57,770,195
01052.las	52,166,535	84,730	7,433	217	52,258,915
01053.las	57,519,218	109,898	14,432	539	57,644,087

C-2 Report on Multiple Discrete Returns (Swath Data) - continued

File	First return	Second return	Third return	Other returns	Total points
01054.las	56,071,443	45,421	4,551	179	56,121,594
01055.las	53,758,514	98,660	7,157	167	53,864,498
01056.las	55,525,060	67,950	6,310	193	55,599,513
01057.las	52,972,382	25,150	1,896	62	52,999,490
01058.las	55,873,490	22,831	1,584	36	55,897,941
01059.las	54,652,099	6,015	144	00	54,658,258
01060.las	56,044,301	28,133	2,078	40	56,074,552
01061.las	54,805,019	45,299	4,332	129	54,854,779
01062.las	55,237,116	37,787	3,455	100	55,278,458
01083.las	45,638,400	89,947	6,357	116	45,734,820
01084.las	276,389,929	4,338,122	561,619	28,790	281,318,460
01092.las	57,838,275	51,773	6,288	281	57,896,617
01093.las	52,486,013	27,747	2,249	77	52,516,086
01094.las	57,009,281	56,116	5,060	163	57,070,620
01095.las	51,013,833	38,799	2,259	63	51,054,954
01096.las	58,777,776	53,140	4,851	114	58,835,881
01097.las	50,832,640	54,294	4,707	97	50,891,738
01098.las	55,471,623	605,940	261,304	193,769	56,532,636
01099.las	51,685,830	105,039	8,032	215	51,799,116
01100.las	189,958,041	91,736	8,042	274	190,058,093
01101.las	203,599,956	126,382	8,532	207	203,735,077
01102.las	192,231,285	156,452	11,790	319	192,399,846
01103.las	201,618,553	113,620	7,490	167	201,739,830
01104.las	192,545,106	101,991	7,903	252	192,655,252
01105.las	352,144,581	540,238	32,894	800	352,718,513
01106.las	325,869,975	540,609	35,283	1,001	326,446,868
01107.las	344,383,671	514,576	37,756	1,308	344,937,311
01108.las	326,642,868	488,780	41,494	1,113	327,174,255
01109.las	341,818,167	166,487	11,383	398	341,996,435
01110.las	327,993,987	153,791	12,789	464	328,161,031
01111.las	337,227,709	437,979	36,876	1,386	337,703,950
01112.las	343,755,049	483,767	35,320	1,460	344,275,596
01113.las	323,238,963	539,569	37,416	1,224	323,817,172
01114.las	341,924,872	587,618	44,980	1,265	342,558,735

C-2 Report on Multiple Discrete Returns (Swath Data) - continued

File	First return	Second return	Third return	Other returns	Total points
01142.las	360,619,095	341,866	34,429	1,281	360,996,671
01143.las	323,547,507	317,979	30,879	985	323,897,350
01144.las	351,610,490	557,689	55,180	1,635	352,224,994
01145.las	332,959,044	491,231	40,261	1,290	333,491,826
01146.las	345,918,632	266,095	21,559	621	346,206,907
01147.las	341,647,351	144,610	11,721	311	341,803,993
01148.las	341,781,267	166,696	15,378	563	341,963,904
01158.las	357,488,692	2,109,747	181,664	6,610	359,786,713
01159.las	327,436,197	1,552,294	133,228	4,882	329,126,601
01160.las	358,220,165	1,404,528	106,095	3,502	359,734,290
01177.las	76,029,753	1,856,837	126,474	3,912	78,016,976
01178.las	136,388,410	1,917,474	195,111	7,266	138,508,261
01179.las	114,975,345	39,592	1,124	22	115,016,083
01180.las	364,157,195	252,914	21,148	607	364,431,864
01181.las	329,617,223	317,518	28,900	781	329,964,422
01182.las	360,718,298	263,537	20,238	605	361,002,678
01183.las	327,433,310	188,018	12,549	369	327,634,246
01184.las	350,341,509	243,134	18,641	666	350,603,950
01185.las	325,538,362	367,388	32,920	1,287	325,939,957
01198.las	362,291,168	294,728	23,589	748	362,610,233
01199.las	320,936,391	241,396	14,228	447	321,192,462
01200.las	358,488,464	296,263	19,910	524	358,805,161
01201.las	325,123,552	277,716	19,984	680	325,421,932
01202.las	359,355,404	459,099	35,853	1,311	359,851,667
01203.las	328,574,571	672,954	57,219	1,908	329,306,652
01204.las	347,868,391	932,267	86,212	2,724	348,889,594
01205.las	326,579,533	656,474	59,827	1,907	327,297,741
01230.las	364,344,457	1,042,857	61,105	1,934	365,450,353
01231.las	351,315,040	940,900	96,308	3,540	352,355,788
01232.las	294,070,570	595,139	54,554	1,815	294,722,078
01233.las	318,447,985	1,842,785	101,973	4,235	320,396,978
01234.las	352,982,650	1,665,197	82,574	2,661	354,733,082
01235.las	320,647,057	2,013,538	106,731	4,077	322,771,403
01236.las	345,712,621	3,071,190	150,431	4,901	348,939,143

C-2 Report on Multiple Discrete Returns (Swath Data) - continued


File	First return	Second return	Third return	Other returns	Total points
01237.las	319,068,799	3,126,235	179,231	6,077	322,380,342
01238.las	360,384,084	3,620,959	144,105	4,521	364,153,669
01244.las	194,195,117	84,469	6,393	159	194,286,138
01245.las	207,874,182	105,716	8,450	273	207,988,621
01246.las	192,811,780	105,559	7,141	169	192,924,649
01247.las	204,026,427	135,358	9,018	237	204,171,040
01248.las	193,574,097	135,225	8,610	222	193,718,154
01249.las	204,217,627	99,460	4,695	79	204,321,861
01250.las	192,482,448	106,012	8,647	271	192,597,378
01251.las	198,104,743	49,448	3,549	110	198,157,850
01252.las	190,054,045	76,042	6,503	192	190,136,782
01253.las	201,874,402	118,211	10,572	233	202,003,418
01254.las	193,691,641	128,781	6,747	147	193,827,316
01255.las	198,772,479	124,228	8,148	245	198,905,100
01256.las	192,584,529	119,357	9,504	230	192,713,620
01299.las	27,445,853	7,957	415	17	27,454,242
01316.las	190,934,553	123,187	9,965	290	191,067,995
02000.las	333,463,977	308,790	25,274	1,173	333,799,214
02012.las	329,984,683	3,987,627	479,741	27,016	334,479,067
02031.las	354,313,061	425,834	31,733	1,200	354,771,828
02032.las	340,867,830	283,918	13,953	467	341,166,168
02033.las	362,989,895	408,466	20,932	709	363,420,002
02103.las	310,689,608	2,491,803	275,826	11,810	313,469,047
02104.las	271,576,038	1,001,412	96,280	4,646	272,678,376
02105.las	212,561,958	199,425	13,038	656	212,775,077
Total	26,046,690,792	71,131,634	6,147,611	426,139	26,124,396,176

C-2 Report on Multiple Discrete Returns (Swath Data) - All Returns

The purpose of this section is to show a graphic of lidar swath data points colored by all returns. Blank flight lines can indicate a collection or processing problem dealing with lidar return attribute information.

[Data Source - D:\00_CWCB\Point_Cloud\swathsunc1](#)

[Result Path - D:\00_CWCB\QC_Final\C_2\ColorByReturns_Boresighted.jpg](#)



First Second Third Fourth or other

C-2 Report on Multiple Discrete Returns (Tiled Data)

The purpose of this section is to report on the presence and quantities of lidar returns in the LAS tiled data. Empty return columns can indicate a collection or processing problem dealing with lidar return attribute information.

[Classified Files - Y:\Mapping\Projects\65219844_CWCB_Eastern_Colorado\Production\Final_Client_Deliverables\Block_1\point_cloud\tilecls](#)

File	First return	Second return	Third return	Other returns	Total points
LD31501468.las	650	05	01	00	656
LD31501492.las	57	00	00	00	57
LD31501495.las	26,854	12	02	00	26,868
LD31501498.las	37,659	96	00	00	37,755
LD31501501.las	41,060	67	00	00	41,127
LD31501504.las	50,685	35	00	00	50,720
LD31501507.las	74,597	98	01	00	74,696
LD31501510.las	93,809	122	02	00	93,933
LD31501513.las	86,765	00	00	00	86,765
LD31501516.las	78,664	05	00	00	78,669
LD31501519.las	144,159	107	00	00	144,266
LD31501522.las	190,797	95	00	00	190,892
LD31501525.las	143,218	44	00	00	143,262
LD31501528.las	122,446	00	00	00	122,446
LD31501531.las	213,481	255	00	00	213,736
LD31501534.las	238,970	11	00	00	238,981
LD31501537.las	185,599	00	00	00	185,599
LD31501540.las	164,339	00	00	00	164,339
LD31501543.las	154,703	00	00	00	154,703
LD31501546.las	291,012	05	00	00	291,017
LD31501549.las	299,652	12	00	00	299,664
LD31501552.las	322,490	01	00	00	322,491
LD31501555.las	287,858	56	02	00	287,916
LD31501558.las	349,679	104	02	00	349,785
LD31501561.las	394,354	136	03	00	394,493
LD31501564.las	375,323	351	11	00	375,685
LD31501567.las	361,973	2,102	149	17	364,241
LD31501570.las	289,479	541	35	03	290,058
LD31501573.las	375,004	1,705	167	11	376,887

C-2 Report on Multiple Discrete Returns (Tiled Data) - continued

File	First return	Second return	Third return	Other returns	Total points
LD31501576.las	405,137	541	09	00	405,687
LD31501579.las	413,075	01	00	00	413,076
LD31501582.las	398,232	01	00	00	398,233
LD31501585.las	361,825	04	00	00	361,829
LD31501588.las	514,730	756	16	00	515,502
LD31501591.las	513,775	01	00	00	513,776
LD31501594.las	507,659	18	00	00	507,677
LD31501597.las	429,675	01	00	00	429,676
LD31501600.las	460,870	01	00	00	460,871
LD31501603.las	601,704	03	00	00	601,707
LD31501606.las	40,452	00	00	00	40,452
LD31531429.las	2,159,280	43,275	1,987	20	2,204,562
LD31531432.las	2,254,871	35,481	1,517	10	2,291,879
LD31531435.las	2,601,116	45,027	1,870	45	2,648,058
LD31531438.las	2,741,331	13,632	1,241	46	2,756,250
LD31531441.las	2,107,309	28,784	2,541	72	2,138,706
LD31531444.las	1,830,250	29,123	2,989	149	1,862,511
LD31531447.las	2,545,172	29,522	2,374	106	2,577,174
LD31531450.las	2,669,443	17,199	1,683	47	2,688,372
LD31531453.las	2,525,406	10,402	1,099	35	2,536,942
LD31531456.las	2,189,604	13,469	979	14	2,204,066
LD31531459.las	2,296,448	52,721	5,516	205	2,354,890
LD31531462.las	2,844,441	21,577	2,386	106	2,868,510
LD31531465.las	2,497,373	34,518	4,201	164	2,536,256
LD31531468.las	2,517,460	26,714	2,537	100	2,546,811
LD31531471.las	2,346,796	23,311	3,057	151	2,373,315
LD31531474.las	2,491,347	5,972	560	29	2,497,908
LD31531477.las	2,738,054	2,782	12	01	2,740,849
LD31531480.las	2,670,333	951	11	00	2,671,295
LD31531483.las	2,246,248	6,795	606	26	2,253,675
LD31531486.las	2,040,726	5,669	312	06	2,046,713
LD31531489.las	2,598,517	6,122	420	15	2,605,074
LD31531492.las	2,702,513	2,382	131	02	2,705,028
LD31531495.las	2,887,960	7,490	512	05	2,895,967

C-2 Report on Multiple Discrete Returns (Tiled Data) - continued

File	First return	Second return	Third return	Other returns	Total points
LD31531498.las	2,196,082	2,921	224	08	2,199,235
LD31531501.las	2,046,464	4,323	425	18	2,051,230
LD31531504.las	2,710,806	7,637	103	03	2,718,549
LD31531507.las	2,711,150	3,210	31	00	2,714,391
LD31531510.las	2,704,445	4,968	294	06	2,709,713
LD31531513.las	2,101,630	2,922	40	00	2,104,592
LD31531516.las	2,446,530	3,496	57	04	2,450,087
LD31531519.las	2,989,315	1,513	28	00	2,990,856
LD31531522.las	2,790,351	4,119	306	09	2,794,785
LD31531525.las	2,423,287	242	00	00	2,423,529
LD31531528.las	2,268,878	431	00	00	2,269,309
LD31531531.las	2,749,236	2,904	381	30	2,752,551
LD31531534.las	2,514,557	356	04	00	2,514,917
LD31531537.las	2,509,037	65	02	00	2,509,104
LD31531540.las	2,227,861	05	00	00	2,227,866
LD31531543.las	2,395,629	06	00	00	2,395,635
LD31531546.las	2,746,594	27	00	00	2,746,621
LD31531549.las	2,720,273	196	07	00	2,720,476
LD31531552.las	2,861,210	145	01	00	2,861,356
LD31531555.las	2,098,552	259	08	00	2,098,819
LD31531558.las	2,270,716	1,050	25	00	2,271,791
LD31531561.las	2,726,418	1,627	29	00	2,728,074
LD31531564.las	2,809,318	3,030	132	11	2,812,491
LD31531567.las	2,543,151	11,016	1,004	74	2,555,245
LD31531570.las	2,165,183	2,118	147	09	2,167,457
LD31531573.las	2,509,743	11,387	851	52	2,522,033
LD31531576.las	2,682,499	426	04	00	2,682,929
LD31531579.las	2,772,602	176	00	00	2,772,778
LD31531582.las	2,397,951	894	42	02	2,398,889
LD31531585.las	2,044,549	2,639	668	40	2,047,896
LD31531588.las	2,757,025	15,809	2,846	199	2,775,879
LD31531591.las	2,864,013	189	00	00	2,864,202
LD31531594.las	2,701,486	148	09	00	2,701,643
LD31531597.las	2,127,681	00	00	00	2,127,681

C-2 Report on Multiple Discrete Returns (Tiled Data) - continued

File	First return	Second return	Third return	Other returns	Total points
LD31531600.las	2,280,215	102	07	00	2,280,324
LD31531603.las	2,862,108	191	00	00	2,862,299
LD31531606.las	181,195	00	00	00	181,195
LD31561420.las	2,716,586	79,477	4,927	150	2,801,140
LD31561423.las	2,765,884	14,131	983	33	2,781,031
LD31561426.las	2,611,872	41,558	4,198	115	2,657,743
LD31561429.las	2,477,067	77,901	1,048	23	2,556,039
LD31561432.las	2,482,518	65,307	1,775	69	2,549,669
LD31561435.las	2,590,491	161,563	17,590	773	2,770,417
LD31561438.las	2,656,338	58,382	7,272	343	2,722,335
LD31561441.las	1,993,649	31,532	3,157	100	2,028,438
LD31561444.las	1,906,227	7,162	543	16	1,913,948
LD31561447.las	2,654,430	12,211	1,002	44	2,667,687
LD31561450.las	2,626,635	19,691	2,120	98	2,648,544
LD31561453.las	2,516,374	92,837	11,764	420	2,621,395
LD31561456.las	2,197,496	45,646	6,085	231	2,249,458
LD31561459.las	2,468,407	43,243	5,999	324	2,517,973
LD31561462.las	2,974,651	39,568	5,115	261	3,019,595
LD31561465.las	2,816,319	71,748	8,304	280	2,896,651
LD31561468.las	2,685,136	7,931	1,250	75	2,694,392
LD31561471.las	2,210,111	3,042	314	15	2,213,482
LD31561474.las	2,496,137	4,358	264	04	2,500,763
LD31561477.las	2,830,848	1,811	12	01	2,832,672
LD31561480.las	2,888,837	4,553	462	19	2,893,871
LD31561483.las	2,373,024	10,235	775	11	2,384,045
LD31561486.las	2,266,646	900	03	00	2,267,549
LD31561489.las	2,776,619	2,616	41	00	2,779,276
LD31561492.las	2,772,690	2,396	98	00	2,775,184
LD31561495.las	2,919,438	2,325	40	01	2,921,804
LD31561498.las	2,288,224	6,851	457	29	2,295,561
LD31561501.las	2,216,599	1,450	10	00	2,218,059
LD31561504.las	2,904,360	8,038	52	04	2,912,454
LD31561507.las	2,822,687	6,522	484	21	2,829,714
LD31561510.las	2,796,036	4,023	190	11	2,800,260

C-2 Report on Multiple Discrete Returns (Tiled Data) - continued

File	First return	Second return	Third return	Other returns	Total points
LD31561513.las	2,114,907	1,462	73	03	2,116,445
LD31561516.las	2,369,140	3,809	484	22	2,373,455
LD31561519.las	2,866,964	1,164	45	00	2,868,173
LD31561522.las	2,792,301	1,222	47	00	2,793,570
LD31561525.las	2,357,882	3,468	138	07	2,361,495
LD31561528.las	2,016,016	453	17	00	2,016,486
LD31561531.las	2,775,801	536	38	02	2,776,377
LD31561534.las	3,026,884	160	00	00	3,027,044
LD31561537.las	2,997,915	492	07	00	2,998,414
LD31561540.las	2,189,318	02	00	00	2,189,320
LD31561543.las	2,182,995	74	00	00	2,183,069
LD31561546.las	2,652,801	210	21	01	2,653,033
LD31561549.las	2,946,606	8,338	1,610	102	2,956,656
LD31561552.las	3,084,163	229	01	00	3,084,393
LD31561555.las	2,139,538	315	03	00	2,139,856
LD31561558.las	2,339,471	863	24	01	2,340,359
LD31561561.las	2,728,059	1,630	31	01	2,729,721
LD31561564.las	2,824,835	4,988	310	17	2,830,150
LD31561567.las	2,575,902	8,991	828	58	2,585,779
LD31561570.las	2,183,366	3,312	252	16	2,186,946
LD31561573.las	2,538,733	8,333	608	39	2,547,713
LD31561576.las	2,729,543	131	01	00	2,729,675
LD31561579.las	2,830,486	1,273	77	06	2,831,842
LD31561582.las	2,482,704	7,202	1,264	92	2,491,262
LD31561585.las	2,388,799	13,055	1,493	71	2,403,418
LD31561588.las	2,961,345	45,039	5,273	177	3,011,834
LD31561591.las	2,769,517	10,631	1,501	68	2,781,717
LD31561594.las	2,730,510	27,628	3,424	122	2,761,684
LD31561597.las	2,234,195	4,112	573	18	2,238,898
LD31561600.las	2,283,787	255	02	00	2,284,044
LD31561603.las	2,737,017	04	00	00	2,737,021
LD31561606.las	181,184	00	00	00	181,184
LD31591399.las	53,208	871	18	00	54,097
LD31591402.las	456,852	10,166	874	39	467,931

C-2 Report on Multiple Discrete Returns (Tiled Data) - continued

File	First return	Second return	Third return	Other returns	Total points
LD31591417.las	2,414,834	171,682	19,307	939	2,606,762
LD31591420.las	2,897,501	22,493	1,895	54	2,921,943
LD31591423.las	2,865,984	6,534	416	08	2,872,942
LD31591426.las	2,676,201	34,498	3,551	105	2,714,355
LD31591429.las	2,329,753	376,261	958	15	2,706,987
LD31591432.las	2,502,885	233,336	3,283	128	2,739,632
LD31591435.las	2,781,070	80,272	1,972	70	2,863,384
LD31591438.las	2,923,791	32,272	3,527	127	2,959,717
LD31591441.las	2,221,385	21,524	1,288	37	2,244,234
LD31591444.las	2,118,417	13,450	389	14	2,132,270
LD31591447.las	2,577,623	74,308	1,209	58	2,653,198
LD31591450.las	2,767,910	173,673	356	21	2,941,960
LD31591453.las	2,661,678	80,941	10,416	436	2,753,471
LD31591456.las	2,277,962	19,360	2,363	111	2,299,796
LD31591459.las	2,475,821	13,928	1,651	87	2,491,487
LD31591462.las	2,847,604	11,639	1,274	52	2,860,569
LD31591465.las	2,694,010	2,599	230	14	2,696,853
LD31591468.las	2,626,668	4,960	194	04	2,631,826
LD31591471.las	2,131,270	6,193	793	42	2,138,298
LD31591474.las	2,422,329	1,934	13	00	2,424,276
LD31591477.las	2,883,564	2,012	14	00	2,885,590
LD31591480.las	2,914,832	3,701	61	01	2,918,595
LD31591483.las	2,360,745	1,133	07	00	2,361,885
LD31591486.las	2,320,051	2,708	215	08	2,322,982
LD31591489.las	2,761,990	5,140	447	12	2,767,589
LD31591492.las	2,886,665	4,660	211	07	2,891,543
LD31591495.las	3,146,897	7,615	342	11	3,154,865
LD31591498.las	2,248,201	4,176	219	12	2,252,608
LD31591501.las	2,163,672	4,046	311	19	2,168,048
LD31591504.las	2,681,117	6,375	326	04	2,687,822
LD31591507.las	2,648,240	4,761	86	01	2,653,088
LD31591510.las	2,566,110	7,128	382	20	2,573,640
LD31591513.las	2,184,874	1,149	23	00	2,186,046
LD31591516.las	2,418,836	6,028	539	21	2,425,424

C-2 Report on Multiple Discrete Returns (Tiled Data) - continued

File	First return	Second return	Third return	Other returns	Total points
LD31591519.las	3,010,025	46	00	00	3,010,071
LD31591522.las	3,005,819	18	00	00	3,005,837
LD31591525.las	2,507,339	1,015	38	02	2,508,394
LD31591528.las	2,301,456	24	00	00	2,301,480
LD31591531.las	2,925,262	12,295	1,477	83	2,939,117
LD31591534.las	2,625,242	42	00	00	2,625,284
LD31591537.las	2,612,736	71	00	00	2,612,807
LD31591540.las	2,229,186	04	00	00	2,229,190
LD31591543.las	2,260,151	226	00	00	2,260,377
LD31591546.las	2,619,293	136	02	00	2,619,431
LD31591549.las	2,558,387	290	07	00	2,558,684
LD31591552.las	2,697,030	2,860	30	02	2,699,922
LD31591555.las	2,071,546	1,254	31	01	2,072,832
LD31591558.las	2,268,905	1,331	38	01	2,270,275
LD31591561.las	2,684,406	1,692	34	02	2,686,134
LD31591564.las	2,760,790	3,249	176	13	2,764,228
LD31591567.las	2,477,114	9,508	943	71	2,487,636
LD31591570.las	2,159,270	3,320	216	10	2,162,816
LD31591573.las	2,675,648	14,835	1,515	89	2,692,087
LD31591576.las	2,799,825	10,914	1,476	63	2,812,278
LD31591579.las	2,850,890	11,214	1,451	47	2,863,602
LD31591582.las	2,471,639	1,393	47	01	2,473,080
LD31591585.las	2,215,532	4,386	167	01	2,220,086
LD31591588.las	2,838,705	2,457	10	00	2,841,172
LD31591591.las	2,732,313	808	39	03	2,733,163
LD31591594.las	2,690,365	6,620	418	14	2,697,417
LD31591597.las	2,180,873	14,499	1,434	68	2,196,874
LD31591600.las	2,272,842	7,599	288	06	2,280,735
LD31591603.las	2,808,795	5,135	114	03	2,814,047
LD31591606.las	200,718	317	00	00	201,035
LD31621396.las	1,892,381	21,566	2,985	156	1,917,088
LD31621399.las	1,993,594	20,840	1,323	50	2,015,807
LD31621414.las	1,948,097	280,427	37,564	2,164	2,268,252
LD31621417.las	2,128,081	116,755	11,520	480	2,256,836

C-2 Report on Multiple Discrete Returns (Tiled Data) - continued

File	First return	Second return	Third return	Other returns	Total points
LD31621420.las	2,210,783	43,431	4,198	147	2,258,559
LD31621423.las	2,750,819	21,566	1,423	34	2,773,842
LD31621426.las	2,581,573	60,938	7,276	289	2,650,076
LD31621429.las	2,386,285	30,065	3,486	152	2,419,988
LD31621432.las	2,592,434	40,846	4,429	144	2,637,853
LD31621435.las	2,472,742	36,760	3,568	111	2,513,181
LD31621438.las	2,599,669	28,681	2,872	103	2,631,325
LD31621441.las	2,262,359	93,638	3,386	107	2,359,490
LD31621444.las	2,174,750	38,882	151	02	2,213,785
LD31621447.las	2,731,134	262,915	889	58	2,994,996
LD31621450.las	2,627,959	327,340	783	33	2,956,115
LD31621453.las	2,625,166	44,308	2,671	127	2,672,272
LD31621456.las	2,252,844	21,695	2,222	112	2,276,873
LD31621459.las	2,556,369	10,443	845	41	2,567,698
LD31621462.las	2,859,375	2,494	46	01	2,861,916
LD31621465.las	2,718,110	2,459	48	00	2,720,617
LD31621468.las	2,478,705	3,253	29	00	2,481,987
LD31621471.las	2,191,828	3,968	87	01	2,195,884
LD31621474.las	2,560,428	969	08	00	2,561,405
LD31621477.las	2,755,368	2,669	28	00	2,758,065
LD31621480.las	2,724,056	4,006	175	05	2,728,242
LD31621483.las	2,370,735	1,227	50	01	2,372,013
LD31621486.las	2,291,647	7,246	525	11	2,299,429
LD31621489.las	2,693,927	3,148	79	03	2,697,157
LD31621492.las	2,734,061	3,690	127	03	2,737,881
LD31621495.las	2,840,700	7,225	591	32	2,848,548
LD31621498.las	2,265,691	1,548	53	00	2,267,292
LD31621501.las	2,276,241	6,340	404	14	2,282,999
LD31621504.las	2,779,540	3,706	83	01	2,783,330
LD31621507.las	2,736,518	6,764	649	34	2,743,965
LD31621510.las	2,596,261	2,612	149	05	2,599,027
LD31621513.las	2,298,918	5,334	258	06	2,304,516
LD31621516.las	2,524,437	1,370	17	00	2,525,824
LD31621519.las	2,903,902	913	12	00	2,904,827

C-2 Report on Multiple Discrete Returns (Tiled Data) - continued

File	First return	Second return	Third return	Other returns	Total points
LD31621522.las	2,790,684	196	35	01	2,790,916
LD31621525.las	2,466,356	430	47	00	2,466,833
LD31621528.las	2,192,370	812	03	00	2,193,185
LD31621531.las	2,736,570	135	00	00	2,736,705
LD31621534.las	2,898,568	84	00	00	2,898,652
LD31621537.las	3,004,100	876	08	00	3,004,984
LD31621540.las	2,188,399	282	00	00	2,188,681
LD31621543.las	2,193,685	903	05	00	2,194,593
LD31621546.las	2,827,284	1,152	05	00	2,828,441
LD31621549.las	2,976,862	1,264	09	00	2,978,135
LD31621552.las	2,994,416	28,697	3,941	179	3,027,233
LD31621555.las	2,168,747	2,372	259	09	2,171,387
LD31621558.las	2,289,012	1,642	56	02	2,290,712
LD31621561.las	2,691,805	1,761	32	00	2,693,598
LD31621564.las	2,784,352	5,459	478	27	2,790,316
LD31621567.las	2,519,132	8,078	710	61	2,527,981
LD31621570.las	2,253,629	13,517	1,476	37	2,268,659
LD31621573.las	2,660,365	22,411	2,461	133	2,685,370
LD31621576.las	2,718,509	7,951	1,090	33	2,727,583
LD31621579.las	2,701,355	1,074	45	01	2,702,475
LD31621582.las	2,241,772	1,248	16	00	2,243,036
LD31621585.las	2,163,679	98	00	00	2,163,777
LD31621588.las	2,853,020	1,629	05	00	2,854,654
LD31621591.las	2,847,445	618	02	00	2,848,065
LD31621594.las	2,700,349	40	00	00	2,700,389
LD31621597.las	2,178,671	3,415	07	00	2,182,093
LD31621600.las	2,336,294	6,625	69	01	2,342,989
LD31621603.las	2,825,181	5,223	335	16	2,830,755
LD31621606.las	197,135	315	44	00	197,494
LD31651396.las	2,873,112	11,426	683	14	2,885,235
LD31651399.las	2,405,453	65,513	6,258	347	2,477,571
LD31651414.las	2,003,877	201,125	24,212	1,353	2,230,567
LD31651417.las	1,544,342	72,167	7,229	311	1,624,049
LD31651420.las	2,550,614	67,519	6,281	209	2,624,623

C-2 Report on Multiple Discrete Returns (Tiled Data) - continued

File	First return	Second return	Third return	Other returns	Total points
LD31651423.las	2,902,498	75,595	7,079	273	2,985,445
LD31651426.las	2,714,715	81,491	8,447	307	2,804,960
LD31651429.las	2,392,826	50,400	5,095	164	2,448,485
LD31651432.las	2,542,593	26,232	2,477	70	2,571,372
LD31651435.las	1,417,858	25,661	2,418	66	1,446,003
LD31651438.las	1,902,916	47,773	4,090	123	1,954,902
LD31651441.las	1,779,936	16,268	1,298	25	1,797,527
LD31651444.las	2,213,661	34,789	74	00	2,248,524
LD31651447.las	2,476,920	81,747	678	12	2,559,357
LD31651450.las	2,565,371	58,119	2,250	80	2,625,820
LD31651453.las	2,565,675	23,514	613	08	2,589,810
LD31651456.las	2,205,775	18,988	2,071	67	2,226,901
LD31651459.las	2,447,331	1,534	31	00	2,448,896
LD31651462.las	2,886,420	813	17	01	2,887,251
LD31651465.las	2,673,455	5,157	417	07	2,679,036
LD31651468.las	2,453,317	1,687	57	00	2,455,061
LD31651471.las	2,190,065	2,882	48	01	2,192,996
LD31651474.las	2,466,002	1,692	68	00	2,467,762
LD31651477.las	2,871,993	9,444	803	36	2,882,276
LD31651480.las	2,864,784	2,110	61	00	2,866,955
LD31651483.las	2,316,203	1,370	68	01	2,317,642
LD31651486.las	2,270,710	2,886	230	04	2,273,830
LD31651489.las	2,828,116	6,276	441	15	2,834,848
LD31651492.las	2,923,602	1,250	03	00	2,924,855
LD31651495.las	2,952,781	5,445	372	09	2,958,607
LD31651498.las	2,082,234	3,572	190	14	2,086,010
LD31651501.las	2,149,725	8,617	498	14	2,158,854
LD31651504.las	2,779,669	944	136	05	2,780,754
LD31651507.las	2,752,938	6,524	694	23	2,760,179
LD31651510.las	2,563,577	2,432	155	07	2,566,171
LD31651513.las	2,313,361	34	00	00	2,313,395
LD31651516.las	2,508,735	1,978	146	05	2,510,864
LD31651519.las	2,965,378	410	04	00	2,965,792
LD31651522.las	2,855,711	04	00	00	2,855,715

C-2 Report on Multiple Discrete Returns (Tiled Data) - continued

File	First return	Second return	Third return	Other returns	Total points
LD31651525.las	2,475,255	340	16	00	2,475,611
LD31651528.las	2,081,712	121	00	00	2,081,833
LD31651531.las	2,814,110	970	07	00	2,815,087
LD31651534.las	2,676,367	218	00	00	2,676,585
LD31651537.las	2,624,464	761	09	00	2,625,234
LD31651540.las	2,304,330	39	00	00	2,304,369
LD31651543.las	2,238,282	67	00	00	2,238,349
LD31651546.las	2,628,726	411	16	00	2,629,153
LD31651549.las	2,647,477	178	01	00	2,647,656
LD31651552.las	2,605,514	966	18	00	2,606,498
LD31651555.las	2,231,006	1,612	133	01	2,232,752
LD31651558.las	2,417,174	3,169	75	03	2,420,421
LD31651561.las	2,778,863	2,327	64	01	2,781,255
LD31651564.las	2,771,334	4,761	259	16	2,776,370
LD31651567.las	2,462,052	12,636	1,506	86	2,476,280
LD31651570.las	2,157,408	8,549	933	36	2,166,926
LD31651573.las	2,662,772	16,651	2,056	83	2,681,562
LD31651576.las	2,751,159	430	04	00	2,751,593
LD31651579.las	2,844,668	1,188	08	00	2,845,864
LD31651582.las	2,333,970	1,409	10	00	2,335,389
LD31651585.las	2,218,286	399	01	00	2,218,686
LD31651588.las	2,788,876	2,360	27	00	2,791,263
LD31651591.las	2,690,588	539	06	01	2,691,134
LD31651594.las	2,601,070	208	00	00	2,601,278
LD31651597.las	2,242,131	3,281	367	09	2,245,788
LD31651600.las	2,324,573	5,876	58	01	2,330,508
LD31651603.las	2,806,986	724	00	00	2,807,710
LD31651606.las	227,992	02	00	00	227,994
LD31681396.las	2,629,674	14,749	520	22	2,644,965
LD31681399.las	2,085,430	28,709	2,831	172	2,117,142
LD31681411.las	2,811,262	83,865	6,306	211	2,901,644
LD31681414.las	2,031,407	67,931	5,934	263	2,105,535
LD31681417.las	2,500,025	39,502	2,451	84	2,542,062
LD31681420.las	2,624,496	108,749	7,744	280	2,741,269

C-2 Report on Multiple Discrete Returns (Tiled Data) - continued

File	First return	Second return	Third return	Other returns	Total points
LD31681423.las	2,920,613	46,352	4,774	202	2,971,941
LD31681426.las	2,669,305	17,733	1,348	39	2,688,425
LD31681429.las	2,220,671	23,573	2,283	122	2,246,649
LD31681432.las	1,925,859	59,767	6,095	184	1,991,905
LD31681435.las	346,162	2,820	299	08	349,289
LD31681438.las	469,722	15,654	1,366	34	486,776
LD31681441.las	1,835,870	27,093	2,872	73	1,865,908
LD31681444.las	2,216,247	9,531	1,079	76	2,226,933
LD31681447.las	2,712,631	13,482	1,795	94	2,728,002
LD31681450.las	2,359,915	56,787	7,737	358	2,424,797
LD31681453.las	2,680,296	26,938	3,690	202	2,711,126
LD31681456.las	2,280,255	7,687	669	28	2,288,639
LD31681459.las	2,492,518	3,760	255	16	2,496,549
LD31681462.las	2,311,308	24,124	1,942	35	2,337,409
LD31681465.las	1,723,080	44,747	4,563	88	1,772,478
LD31681468.las	2,392,578	19,866	1,982	52	2,414,478
LD31681471.las	2,081,574	510	00	00	2,082,084
LD31681474.las	2,726,723	4,407	400	15	2,731,545
LD31681477.las	2,921,873	1,964	38	01	2,923,876
LD31681480.las	2,798,890	5,355	494	22	2,804,761
LD31681483.las	2,269,156	3,958	36	00	2,273,150
LD31681486.las	2,223,936	8,225	683	30	2,232,874
LD31681489.las	2,746,613	14,818	377	11	2,761,819
LD31681492.las	2,771,999	2,201	03	00	2,774,203
LD31681495.las	2,827,622	2,425	26	04	2,830,077
LD31681498.las	2,100,938	4,192	29	01	2,105,160
LD31681501.las	2,254,305	7,514	540	19	2,262,378
LD31681504.las	2,737,164	14,201	1,632	80	2,753,077
LD31681507.las	2,604,398	10,203	743	47	2,615,391
LD31681510.las	2,485,633	1,832	114	05	2,487,584
LD31681513.las	2,304,404	778	28	00	2,305,210
LD31681516.las	2,480,234	1,532	61	02	2,481,829
LD31681519.las	2,852,375	659	03	00	2,853,037
LD31681522.las	2,875,669	51	00	00	2,875,720

C-2 Report on Multiple Discrete Returns (Tiled Data) - continued

File	First return	Second return	Third return	Other returns	Total points
LD31681525.las	2,435,484	390	01	00	2,435,875
LD31681528.las	2,166,295	1,344	247	10	2,167,896
LD31681531.las	2,749,508	5,605	04	00	2,755,117
LD31681534.las	2,775,193	2,906	00	00	2,778,099
LD31681537.las	2,772,355	1,886	00	00	2,774,241
LD31681540.las	2,155,567	2,420	33	02	2,158,022
LD31681543.las	2,400,635	3,562	43	01	2,404,241
LD31681546.las	2,853,139	7,330	912	80	2,861,461
LD31681549.las	2,868,128	1,976	06	00	2,870,110
LD31681552.las	2,943,930	2,423	176	12	2,946,541
LD31681555.las	2,068,444	2,635	01	00	2,071,080
LD31681558.las	2,334,477	2,708	47	00	2,337,232
LD31681561.las	2,660,752	4,591	64	02	2,665,409
LD31681564.las	2,716,765	12,907	823	37	2,730,532
LD31681567.las	2,507,382	24,939	1,606	54	2,533,981
LD31681570.las	2,264,328	13,407	552	20	2,278,307
LD31681573.las	2,745,258	4,869	80	00	2,750,207
LD31681576.las	2,749,306	1,784	02	00	2,751,092
LD31681579.las	2,816,824	4,449	03	00	2,821,276
LD31681582.las	2,405,103	4,163	17	00	2,409,283
LD31681585.las	2,317,535	3,345	01	00	2,320,881
LD31681588.las	2,901,076	5,890	12	00	2,906,978
LD31681591.las	2,901,728	1,955	01	00	2,903,684
LD31681594.las	2,755,337	2,195	02	00	2,757,534
LD31681597.las	2,275,275	4,994	05	00	2,280,274
LD31681600.las	2,436,302	6,920	236	04	2,443,462
LD31681603.las	2,753,344	1,142	12	00	2,754,498
LD31681606.las	237,908	00	00	00	237,908
LD31711396.las	2,837,334	22,595	1,905	44	2,861,878
LD31711411.las	2,657,127	20,769	1,686	64	2,679,646
LD31711414.las	1,900,304	22,388	1,036	31	1,923,759
LD31711417.las	2,496,960	64,396	4,053	144	2,565,553
LD31711420.las	2,815,518	72,382	7,124	259	2,895,283
LD31711423.las	2,877,294	4,470	145	03	2,881,912

C-2 Report on Multiple Discrete Returns (Tiled Data) - continued

File	First return	Second return	Third return	Other returns	Total points
LD31711426.las	2,598,010	32,223	3,036	55	2,633,324
LD31711429.las	2,248,511	2,039	160	08	2,250,718
LD31711432.las	2,766,528	42,778	4,773	197	2,814,276
LD31711435.las	1,791,819	30,347	2,813	84	1,825,063
LD31711438.las	2,776,041	16,447	1,401	46	2,793,935
LD31711441.las	2,203,354	40,783	5,542	296	2,249,975
LD31711444.las	2,219,729	4,640	376	16	2,224,761
LD31711447.las	2,800,395	47,168	7,254	432	2,855,249
LD31711450.las	2,728,259	1,781	187	04	2,730,231
LD31711453.las	2,774,697	4,412	414	06	2,779,529
LD31711456.las	2,237,382	28,317	3,487	139	2,269,325
LD31711459.las	2,237,174	60,353	5,108	91	2,302,726
LD31711462.las	1,156,527	13,549	1,087	21	1,171,184
LD31711465.las	1,057,938	73,637	5,983	69	1,137,627
LD31711468.las	2,470,190	759	19	00	2,470,968
LD31711471.las	2,231,386	292	01	00	2,231,679
LD31711474.las	2,677,764	939	08	00	2,678,711
LD31711477.las	2,873,817	2,792	12	01	2,876,622
LD31711480.las	2,852,245	5,817	83	05	2,858,150
LD31711483.las	2,253,378	1,158	10	00	2,254,546
LD31711486.las	2,288,662	2,189	148	03	2,291,002
LD31711489.las	2,882,347	4,238	440	27	2,887,052
LD31711492.las	2,845,902	725	00	00	2,846,627
LD31711495.las	2,903,734	454	03	00	2,904,191
LD31711498.las	2,147,045	304	01	00	2,147,350
LD31711501.las	2,319,328	3,950	55	03	2,323,336
LD31711504.las	2,839,618	2,164	09	00	2,841,791
LD31711507.las	2,811,642	7,166	95	00	2,818,903
LD31711510.las	2,594,802	4,725	06	00	2,599,533
LD31711513.las	2,256,819	4,044	16	00	2,260,879
LD31711516.las	2,619,311	4,191	37	00	2,623,539
LD31711519.las	2,889,398	3,669	17	00	2,893,084
LD31711522.las	2,792,376	2,909	01	00	2,795,286
LD31711525.las	2,371,211	1,998	01	00	2,373,210

C-2 Report on Multiple Discrete Returns (Tiled Data) - continued

File	First return	Second return	Third return	Other returns	Total points
LD31711528.las	2,232,355	4,963	183	09	2,237,510
LD31711531.las	2,984,813	329	06	00	2,985,148
LD31711534.las	3,030,169	1,874	191	07	3,032,241
LD31711537.las	2,756,558	26,192	4,056	199	2,787,005
LD31711540.las	2,122,417	9,766	1,587	64	2,133,834
LD31711543.las	2,333,993	1,447	06	00	2,335,446
LD31711546.las	2,739,192	3,112	248	15	2,742,567
LD31711549.las	2,599,820	315	20	00	2,600,155
LD31711552.las	2,376,657	1,167	59	23	2,377,906
LD31711555.las	2,075,858	756	07	02	2,076,623
LD31711558.las	2,383,867	1,146	31	01	2,385,045
LD31711561.las	2,793,796	3,365	88	02	2,797,251
LD31711564.las	2,835,693	8,041	513	18	2,844,265
LD31711567.las	2,423,043	44,198	5,913	257	2,473,411
LD31711570.las	2,172,782	27,808	2,905	110	2,203,605
LD31711573.las	2,661,077	1,175	46	01	2,662,299
LD31711576.las	2,703,531	61	00	00	2,703,592
LD31711579.las	2,817,721	1,519	13	00	2,819,253
LD31711582.las	2,367,193	689	01	00	2,367,883
LD31711585.las	2,155,896	875	02	00	2,156,773
LD31711588.las	2,900,838	1,919	04	00	2,902,761
LD31711591.las	2,887,020	563	04	00	2,887,587
LD31711594.las	2,653,217	78	00	00	2,653,295
LD31711597.las	2,150,783	03	00	00	2,150,786
LD31711600.las	2,427,847	21	00	00	2,427,868
LD31711603.las	2,851,884	1,018	08	00	2,852,910
LD31711606.las	283,623	28	00	00	283,651
LD31741396.las	2,673,484	33,575	3,978	259	2,711,296
LD31741411.las	2,533,084	32,899	3,064	138	2,569,185
LD31741414.las	1,965,424	6,147	257	05	1,971,833
LD31741417.las	2,411,909	20,385	1,556	75	2,433,925
LD31741420.las	2,704,674	29,474	2,510	83	2,736,741
LD31741423.las	2,802,048	52,349	1,053	26	2,855,476
LD31741426.las	2,600,634	30,420	1,385	48	2,632,487

C-2 Report on Multiple Discrete Returns (Tiled Data) - continued

File	First return	Second return	Third return	Other returns	Total points
LD31741429.las	2,393,676	61,467	3,804	131	2,459,078
LD31741432.las	2,618,857	125,892	11,901	351	2,757,001
LD31741435.las	2,365,061	62,101	4,661	49	2,431,872
LD31741438.las	2,844,990	540,941	2,053	126	3,388,110
LD31741441.las	2,299,657	31,487	2,693	101	2,333,938
LD31741444.las	1,827,409	19,877	1,544	67	1,848,897
LD31741447.las	2,728,938	34,589	3,365	127	2,767,019
LD31741450.las	2,587,534	8,621	1,042	29	2,597,226
LD31741453.las	2,659,172	54,220	7,484	273	2,721,149
LD31741456.las	2,083,253	18,836	2,394	92	2,104,575
LD31741459.las	2,517,187	46,329	4,255	145	2,567,916
LD31741462.las	2,931,476	28,760	2,880	76	2,963,192
LD31741465.las	2,638,677	8,145	554	15	2,647,391
LD31741468.las	2,445,464	1,587	04	00	2,447,055
LD31741471.las	2,314,935	535	08	00	2,315,478
LD31741474.las	2,568,310	2,610	15	00	2,570,935
LD31741477.las	2,745,533	3,526	08	00	2,749,067
LD31741480.las	2,813,771	782	14	00	2,814,567
LD31741483.las	2,293,309	968	42	02	2,294,321
LD31741486.las	2,377,262	1,991	197	06	2,379,456
LD31741489.las	2,710,383	888	27	01	2,711,299
LD31741492.las	2,733,641	5,629	502	20	2,739,792
LD31741495.las	2,853,786	1,504	86	05	2,855,381
LD31741498.las	2,001,187	974	06	00	2,002,167
LD31741501.las	2,191,054	1,073	40	01	2,192,168
LD31741504.las	2,596,613	697	29	01	2,597,340
LD31741507.las	2,585,888	2,220	47	03	2,588,158
LD31741510.las	2,441,904	4,783	582	18	2,447,287
LD31741513.las	2,254,666	9,965	1,227	38	2,265,896
LD31741516.las	2,549,369	4,330	414	17	2,554,130
LD31741519.las	2,820,265	100	00	00	2,820,365
LD31741522.las	2,966,147	5,904	202	00	2,972,253
LD31741525.las	2,393,577	4,518	443	24	2,398,562
LD31741528.las	2,198,083	4,452	282	06	2,202,823

C-2 Report on Multiple Discrete Returns (Tiled Data) - continued

File	First return	Second return	Third return	Other returns	Total points
LD31741531.las	2,631,439	865	50	02	2,632,356
LD31741534.las	2,729,060	233	02	00	2,729,295
LD31741537.las	2,687,857	2,847	116	06	2,690,826
LD31741540.las	2,014,600	553	11	00	2,015,164
LD31741543.las	2,527,525	2,758	109	02	2,530,394
LD31741546.las	2,819,922	8,022	920	28	2,828,892
LD31741549.las	2,832,955	4,127	485	20	2,837,587
LD31741552.las	2,932,758	2,387	85	01	2,935,231
LD31741555.las	2,319,595	1,198	29	01	2,320,823
LD31741558.las	2,437,685	2,267	89	02	2,440,043
LD31741561.las	2,642,247	7,799	340	12	2,650,398
LD31741564.las	2,777,583	9,753	595	23	2,787,954
LD31741567.las	2,465,777	39,643	5,658	268	2,511,346
LD31741570.las	2,151,561	2,344	140	10	2,154,055
LD31741573.las	2,801,500	1,169	46	01	2,802,716
LD31741576.las	2,733,933	42	00	00	2,733,975
LD31741579.las	2,719,747	576	09	00	2,720,332
LD31741582.las	2,303,534	5,183	155	01	2,308,873
LD31741585.las	2,396,215	3,396	65	01	2,399,677
LD31741588.las	2,947,389	579	06	00	2,947,974
LD31741591.las	2,865,791	529	03	00	2,866,323
LD31741594.las	2,678,007	46	00	00	2,678,053
LD31741597.las	2,029,236	02	00	00	2,029,238
LD31741600.las	2,456,893	10	00	00	2,456,903
LD31741603.las	2,896,567	14	00	00	2,896,581
LD31741606.las	254,584	03	00	00	254,587
LD31771396.las	2,671,840	6,395	397	10	2,678,642
LD31771411.las	2,637,261	15,399	640	13	2,653,313
LD31771414.las	1,998,628	24,866	2,728	135	2,026,357
LD31771417.las	2,493,426	22,968	1,732	65	2,518,191
LD31771420.las	2,766,583	27,749	3,321	192	2,797,845
LD31771423.las	2,820,152	11,512	817	33	2,832,514
LD31771426.las	2,683,190	8,359	504	16	2,692,069
LD31771429.las	2,397,333	89,070	6,825	207	2,493,435

C-2 Report on Multiple Discrete Returns (Tiled Data) - continued

File	First return	Second return	Third return	Other returns	Total points
LD31771432.las	2,760,929	165,067	16,621	702	2,943,319
LD31771435.las	2,639,957	73,705	2,104	59	2,715,825
LD31771438.las	2,737,935	52,972	1,914	62	2,792,883
LD31771441.las	2,034,526	94,315	5,062	218	2,134,121
LD31771444.las	1,897,117	116,310	1,742	69	2,015,238
LD31771447.las	2,757,463	56,403	5,109	275	2,819,250
LD31771450.las	2,152,514	70,972	6,685	287	2,230,458
LD31771453.las	2,758,160	28,876	3,534	124	2,790,694
LD31771456.las	2,207,003	24,432	3,202	178	2,234,815
LD31771459.las	2,552,124	14,751	1,126	22	2,568,023
LD31771462.las	2,862,688	8,754	730	18	2,872,190
LD31771465.las	2,655,007	1,424	00	00	2,656,431
LD31771468.las	2,421,762	3,199	22	00	2,424,983
LD31771471.las	2,306,456	2,934	01	00	2,309,391
LD31771474.las	2,639,027	3,159	69	01	2,642,256
LD31771477.las	2,752,257	2,189	78	03	2,754,527
LD31771480.las	2,787,184	1,348	80	01	2,788,613
LD31771483.las	2,181,083	309	03	00	2,181,395
LD31771486.las	2,298,726	554	65	04	2,299,349
LD31771489.las	2,783,674	4,144	47	01	2,787,866
LD31771492.las	2,764,665	7,588	222	04	2,772,479
LD31771495.las	2,845,953	566	10	00	2,846,529
LD31771498.las	2,092,659	271	31	01	2,092,962
LD31771501.las	2,473,528	7,951	801	39	2,482,319
LD31771504.las	2,910,827	4,877	215	13	2,915,932
LD31771507.las	2,977,660	1,182	47	00	2,978,889
LD31771510.las	2,567,285	503	07	00	2,567,795
LD31771513.las	2,296,199	56	00	00	2,296,255
LD31771516.las	2,691,881	81	00	00	2,691,962
LD31771519.las	2,898,901	151	00	00	2,899,052
LD31771522.las	2,952,102	207	00	00	2,952,309
LD31771525.las	2,504,556	723	97	07	2,505,383
LD31771528.las	2,256,739	3,721	452	23	2,260,935
LD31771531.las	2,820,107	4,164	356	13	2,824,640

C-2 Report on Multiple Discrete Returns (Tiled Data) - continued

File	First return	Second return	Third return	Other returns	Total points
LD31771534.las	2,904,773	5,598	263	10	2,910,644
LD31771537.las	2,747,252	983	21	00	2,748,256
LD31771540.las	1,997,022	625	26	00	1,997,673
LD31771543.las	2,388,299	1,131	38	00	2,389,468
LD31771546.las	2,628,894	3,958	571	26	2,633,449
LD31771549.las	2,518,888	4,760	545	18	2,524,211
LD31771552.las	2,414,474	2,077	90	04	2,416,645
LD31771555.las	2,325,591	848	27	01	2,326,467
LD31771558.las	2,527,233	3,956	182	03	2,531,374
LD31771561.las	2,742,402	7,890	471	19	2,750,782
LD31771564.las	2,798,567	25,187	2,689	100	2,826,543
LD31771567.las	2,262,781	3,283	139	05	2,266,208
LD31771570.las	2,107,696	1,429	63	02	2,109,190
LD31771573.las	2,807,687	841	18	01	2,808,547
LD31771576.las	2,657,187	67	00	00	2,657,254
LD31771579.las	2,771,461	892	02	00	2,772,355
LD31771582.las	2,301,656	1,022	23	00	2,302,701
LD31771585.las	2,334,982	2,206	25	01	2,337,214
LD31771588.las	2,885,643	812	04	00	2,886,459
LD31771591.las	2,884,647	86	00	00	2,884,733
LD31771594.las	2,695,386	166	01	00	2,695,553
LD31771597.las	2,219,061	19	00	00	2,219,080
LD31771600.las	2,398,038	10	00	00	2,398,048
LD31771603.las	2,871,411	02	00	00	2,871,413
LD31771606.las	310,824	71	01	00	310,896
LD31801396.las	2,759,163	5,910	544	30	2,765,647
LD31801411.las	2,732,321	13,844	711	47	2,746,923
LD31801414.las	2,078,929	48,810	5,922	275	2,133,936
LD31801417.las	2,615,823	10,166	596	21	2,626,606
LD31801420.las	2,771,697	85,730	10,977	576	2,868,980
LD31801423.las	2,815,216	5,545	418	07	2,821,186
LD31801426.las	2,547,297	14,691	1,406	45	2,563,439
LD31801429.las	2,064,430	9,749	595	24	2,074,798
LD31801432.las	2,663,978	35,703	3,512	105	2,703,298

C-2 Report on Multiple Discrete Returns (Tiled Data) - continued

File	First return	Second return	Third return	Other returns	Total points
LD31801435.las	2,701,560	3,088	61	01	2,704,710
LD31801438.las	2,824,259	21,780	1,794	88	2,847,921
LD31801441.las	2,135,613	120,730	7,167	291	2,263,801
LD31801444.las	2,289,644	89,556	632	32	2,379,864
LD31801447.las	2,752,225	33,242	4,113	223	2,789,803
LD31801450.las	2,542,366	66,469	6,666	256	2,615,757
LD31801453.las	2,668,977	50,041	5,928	261	2,725,207
LD31801456.las	2,219,772	5,958	842	27	2,226,599
LD31801459.las	2,588,218	346	08	00	2,588,572
LD31801462.las	2,900,346	296	01	00	2,900,643
LD31801465.las	2,719,499	2,652	58	00	2,722,209
LD31801468.las	2,390,224	4,502	83	03	2,394,812
LD31801471.las	2,243,908	34,056	4,911	155	2,283,030
LD31801474.las	2,768,142	42,767	4,892	102	2,815,903
LD31801477.las	2,799,229	14,170	1,431	30	2,814,860
LD31801480.las	2,897,412	1,314	56	00	2,898,782
LD31801483.las	2,226,699	263	05	00	2,226,967
LD31801486.las	2,269,226	1,673	35	01	2,270,935
LD31801489.las	2,832,714	2,650	84	01	2,835,449
LD31801492.las	2,911,109	527	16	00	2,911,652
LD31801495.las	2,841,919	1,699	95	00	2,843,713
LD31801498.las	1,984,438	246	07	00	1,984,691
LD31801501.las	2,275,121	262	01	00	2,275,384
LD31801504.las	2,551,555	1,659	229	16	2,553,459
LD31801507.las	2,713,427	4,274	604	39	2,718,344
LD31801510.las	2,510,952	115	00	00	2,511,067
LD31801513.las	2,291,732	72	00	00	2,291,804
LD31801516.las	2,639,091	115	00	00	2,639,206
LD31801519.las	2,841,473	180	00	00	2,841,653
LD31801522.las	2,946,745	288	01	00	2,947,034
LD31801525.las	2,396,249	3,859	141	01	2,400,250
LD31801528.las	2,241,651	188	02	00	2,241,841
LD31801531.las	2,742,454	196	01	00	2,742,651
LD31801534.las	2,806,390	62	00	00	2,806,452

C-2 Report on Multiple Discrete Returns (Tiled Data) - continued

File	First return	Second return	Third return	Other returns	Total points
LD31801537.las	2,669,903	143	00	00	2,670,046
LD31801540.las	2,000,056	1,176	15	00	2,001,247
LD31801543.las	2,527,436	282	00	00	2,527,718
LD31801546.las	2,848,165	144	00	00	2,848,309
LD31801549.las	2,938,007	413	12	00	2,938,432
LD31801552.las	2,726,495	2,477	98	03	2,729,073
LD31801555.las	2,163,653	648	36	02	2,164,339
LD31801558.las	2,528,185	11,349	1,328	38	2,540,900
LD31801561.las	2,702,557	15,277	1,485	69	2,719,388
LD31801564.las	2,859,266	6,078	319	15	2,865,678
LD31801567.las	2,524,615	2,683	105	04	2,527,407
LD31801570.las	2,223,522	1,284	31	00	2,224,837
LD31801573.las	2,752,665	803	18	00	2,753,486
LD31801576.las	2,634,050	50	00	00	2,634,100
LD31801579.las	2,868,890	978	09	00	2,869,877
LD31801582.las	2,305,817	1,199	09	00	2,307,025
LD31801585.las	2,356,758	716	03	00	2,357,477
LD31801588.las	2,907,293	1,145	14	00	2,908,452
LD31801591.las	2,924,716	259	00	00	2,924,975
LD31801594.las	2,617,127	15	00	00	2,617,142
LD31801597.las	2,265,632	29	00	00	2,265,661
LD31801600.las	2,385,947	89	00	00	2,386,036
LD31801603.las	2,864,516	131	03	00	2,864,650
LD31801606.las	473,536	07	00	00	473,543
LD31831396.las	2,705,561	21,127	1,835	112	2,728,635
LD31831411.las	2,337,012	12,356	1,182	52	2,350,602
LD31831414.las	1,930,556	12,335	1,206	49	1,944,146
LD31831417.las	2,705,996	17,551	1,859	84	2,725,490
LD31831420.las	2,811,424	29,515	4,304	234	2,845,477
LD31831423.las	2,752,929	24,531	2,862	126	2,780,448
LD31831426.las	2,582,089	8,363	624	15	2,591,091
LD31831429.las	2,493,989	38,458	3,557	140	2,536,144
LD31831432.las	2,841,931	63,115	5,579	159	2,910,784
LD31831435.las	2,537,021	23,017	1,194	17	2,561,249

C-2 Report on Multiple Discrete Returns (Tiled Data) - continued

File	First return	Second return	Third return	Other returns	Total points
LD31831438.las	2,808,208	32,443	1,790	74	2,842,515
LD31831441.las	2,235,170	12,250	830	14	2,248,264
LD31831444.las	2,335,442	8,605	181	12	2,344,240
LD31831447.las	2,701,396	59,906	2,824	112	2,764,238
LD31831450.las	2,677,708	18,652	1,075	40	2,697,475
LD31831453.las	2,807,065	7,166	407	09	2,814,647
LD31831456.las	2,092,513	4,588	51	00	2,097,152
LD31831459.las	2,564,171	4,485	90	00	2,568,746
LD31831462.las	2,922,146	8,826	1,122	52	2,932,146
LD31831465.las	2,832,912	26,554	1,815	22	2,861,303
LD31831468.las	2,410,919	16,423	1,987	86	2,429,415
LD31831471.las	2,176,428	1,463	79	02	2,177,972
LD31831474.las	2,765,775	2,429	74	00	2,768,278
LD31831477.las	2,838,786	3,221	193	03	2,842,203
LD31831480.las	2,922,253	2,577	173	06	2,925,009
LD31831483.las	2,200,274	830	37	02	2,201,143
LD31831486.las	2,325,682	3,159	264	11	2,329,116
LD31831489.las	2,731,533	2,761	45	01	2,734,340
LD31831492.las	2,744,963	830	17	00	2,745,810
LD31831495.las	2,837,719	790	16	01	2,838,526
LD31831498.las	2,087,257	174	06	00	2,087,437
LD31831501.las	2,313,345	569	27	02	2,313,943
LD31831504.las	2,686,183	859	73	04	2,687,119
LD31831507.las	2,853,839	2,707	189	08	2,856,743
LD31831510.las	2,455,345	463	46	00	2,455,854
LD31831513.las	2,093,402	191	00	00	2,093,593
LD31831516.las	2,742,161	126	00	00	2,742,287
LD31831519.las	2,862,722	172	00	00	2,862,894
LD31831522.las	3,007,953	2,002	76	01	3,010,032
LD31831525.las	2,445,968	5,280	803	37	2,452,088
LD31831528.las	2,295,316	1,812	33	01	2,297,162
LD31831531.las	2,832,781	241	00	00	2,833,022
LD31831534.las	2,930,683	136	00	00	2,930,819
LD31831537.las	2,824,960	157	00	00	2,825,117

C-2 Report on Multiple Discrete Returns (Tiled Data) - continued

File	First return	Second return	Third return	Other returns	Total points
LD31831540.las	2,201,916	146	00	00	2,202,062
LD31831543.las	2,493,933	21,874	2,723	113	2,518,643
LD31831546.las	2,599,269	15,714	1,387	42	2,616,412
LD31831549.las	2,596,502	7,861	826	16	2,605,205
LD31831552.las	2,332,351	23,821	2,267	87	2,358,526
LD31831555.las	2,071,114	32,185	2,838	91	2,106,228
LD31831558.las	2,517,326	2,911	103	04	2,520,344
LD31831561.las	2,778,329	6,199	241	07	2,784,776
LD31831564.las	2,766,193	4,887	217	09	2,771,306
LD31831567.las	2,237,657	1,596	38	01	2,239,292
LD31831570.las	2,219,781	3,031	179	04	2,222,995
LD31831573.las	2,829,972	675	09	00	2,830,656
LD31831576.las	2,639,476	43	01	00	2,639,520
LD31831579.las	2,739,050	1,175	04	00	2,740,229
LD31831582.las	2,290,219	953	02	00	2,291,174
LD31831585.las	2,392,004	663	07	00	2,392,674
LD31831588.las	2,935,575	1,211	11	00	2,936,797
LD31831591.las	2,923,309	84	00	00	2,923,393
LD31831594.las	2,653,830	58	00	00	2,653,888
LD31831597.las	2,151,965	204	00	00	2,152,169
LD31831600.las	2,428,270	243	00	00	2,428,513
LD31831603.las	2,708,406	1,391	14	00	2,709,811
LD31831606.las	549,218	15	00	00	549,233
LD31861396.las	2,675,464	7,286	851	71	2,683,672
LD31861411.las	2,513,241	18,921	1,215	49	2,533,426
LD31861414.las	1,898,374	19,207	1,034	50	1,918,665
LD31861417.las	2,818,415	20,704	2,120	94	2,841,333
LD31861420.las	2,909,574	9,851	1,114	71	2,920,610
LD31861423.las	2,914,741	4,054	340	14	2,919,149
LD31861426.las	2,458,553	52,850	335	24	2,511,762
LD31861429.las	2,343,048	24,030	123	00	2,367,201
LD31861432.las	2,552,465	36,938	3,517	137	2,593,057
LD31861435.las	2,489,661	120,273	1,159	16	2,611,109
LD31861438.las	2,814,140	34,791	2,574	87	2,851,592

C-2 Report on Multiple Discrete Returns (Tiled Data) - continued

File	First return	Second return	Third return	Other returns	Total points
LD31861441.las	2,078,476	25,111	3,081	145	2,106,813
LD31861444.las	2,301,358	24,159	2,428	105	2,328,050
LD31861447.las	2,739,569	60,243	2,780	117	2,802,709
LD31861450.las	2,672,399	22,664	2,297	91	2,697,451
LD31861453.las	2,609,485	18,840	2,215	110	2,630,650
LD31861456.las	2,266,200	7,349	694	44	2,274,287
LD31861459.las	2,640,423	18,230	1,735	40	2,660,428
LD31861462.las	2,858,133	7,798	549	08	2,866,488
LD31861465.las	2,702,734	1,610	13	00	2,704,357
LD31861468.las	2,224,371	8,221	486	21	2,233,099
LD31861471.las	2,117,510	4,748	243	07	2,122,508
LD31861474.las	2,775,761	2,095	110	05	2,777,971
LD31861477.las	2,842,199	12,850	1,258	44	2,856,351
LD31861480.las	2,886,500	1,266	08	00	2,887,774
LD31861483.las	2,133,060	4,179	240	06	2,137,485
LD31861486.las	2,271,433	3,601	160	03	2,275,197
LD31861489.las	2,759,161	759	08	00	2,759,928
LD31861492.las	2,838,335	619	03	00	2,838,957
LD31861495.las	2,785,965	489	18	00	2,786,472
LD31861498.las	1,899,126	127	00	00	1,899,253
LD31861501.las	2,329,821	556	21	00	2,330,398
LD31861504.las	2,671,234	1,688	190	17	2,673,129
LD31861507.las	2,858,833	149	00	00	2,858,982
LD31861510.las	2,455,428	9,490	915	38	2,465,871
LD31861513.las	2,062,384	43	01	00	2,062,428
LD31861516.las	2,795,055	137	00	00	2,795,192
LD31861519.las	2,832,337	346	02	00	2,832,685
LD31861522.las	2,930,087	5,243	422	15	2,935,767
LD31861525.las	2,389,253	1,623	134	04	2,391,014
LD31861528.las	2,313,053	1,099	05	00	2,314,157
LD31861531.las	2,788,232	651	12	00	2,788,895
LD31861534.las	2,769,741	2,736	407	08	2,772,892
LD31861537.las	2,622,702	25,747	3,883	160	2,652,492
LD31861540.las	1,894,399	11,743	1,358	51	1,907,551

C-2 Report on Multiple Discrete Returns (Tiled Data) - continued

File	First return	Second return	Third return	Other returns	Total points
LD31861543.las	2,300,814	2,485	273	04	2,303,576
LD31861546.las	2,742,057	519	13	00	2,742,589
LD31861549.las	2,819,952	15,869	2,325	76	2,838,222
LD31861552.las	2,706,880	21,905	3,364	164	2,732,313
LD31861555.las	2,396,952	4,373	270	08	2,401,603
LD31861558.las	2,638,893	2,746	112	03	2,641,754
LD31861561.las	2,700,442	3,041	101	06	2,703,590
LD31861564.las	2,735,997	4,017	184	07	2,740,205
LD31861567.las	2,352,156	3,517	156	05	2,355,834
LD31861570.las	2,294,663	3,283	196	06	2,298,148
LD31861573.las	2,675,959	554	12	00	2,676,525
LD31861576.las	2,729,648	61	00	00	2,729,709
LD31861579.las	2,861,912	1,578	07	00	2,863,497
LD31861582.las	2,305,973	945	06	00	2,306,924
LD31861585.las	2,456,879	1,883	20	02	2,458,784
LD31861588.las	2,899,652	1,285	20	00	2,900,957
LD31861591.las	2,910,574	554	21	00	2,911,149
LD31861594.las	2,660,203	84	00	00	2,660,287
LD31861597.las	2,109,707	129	03	00	2,109,839
LD31861600.las	2,468,231	917	57	01	2,469,206
LD31861603.las	2,830,168	962	02	00	2,831,132
LD31861606.las	603,745	192	01	00	603,938
LD31891396.las	2,584,345	24,720	2,186	100	2,611,351
LD31891411.las	2,632,408	26,934	2,657	116	2,662,115
LD31891414.las	1,979,411	24,405	2,199	84	2,006,099
LD31891417.las	2,707,683	33,788	3,141	97	2,744,709
LD31891420.las	2,687,071	14,708	828	38	2,702,645
LD31891423.las	2,809,864	10,851	948	30	2,821,693
LD31891426.las	2,543,450	6,569	365	25	2,550,409
LD31891429.las	2,284,008	8,116	711	34	2,292,869
LD31891432.las	1,796,568	33,871	1,992	62	1,832,493
LD31891435.las	2,677,434	52,990	1,542	26	2,731,992
LD31891438.las	2,684,461	28,460	3,372	202	2,716,495
LD31891441.las	2,070,919	30,044	3,518	191	2,104,672

C-2 Report on Multiple Discrete Returns (Tiled Data) - continued

File	First return	Second return	Third return	Other returns	Total points
LD31891444.las	2,358,859	50,051	903	29	2,409,842
LD31891447.las	2,762,730	36,841	1,548	79	2,801,198
LD31891450.las	2,700,403	9,403	877	20	2,710,703
LD31891453.las	2,520,899	55,718	1,070	28	2,577,715
LD31891456.las	2,246,795	16,813	1,887	88	2,265,583
LD31891459.las	2,674,454	12,748	917	21	2,688,140
LD31891462.las	2,933,969	25,634	1,000	17	2,960,620
LD31891465.las	2,790,698	2,936	80	01	2,793,715
LD31891468.las	2,369,766	3,625	80	03	2,373,474
LD31891471.las	2,188,401	632	03	00	2,189,036
LD31891474.las	2,824,079	1,573	38	01	2,825,691
LD31891477.las	2,932,359	10,314	1,065	53	2,943,791
LD31891480.las	2,932,287	16,541	1,481	78	2,950,387
LD31891483.las	2,245,618	4,895	286	08	2,250,807
LD31891486.las	2,387,916	1,674	59	00	2,389,649
LD31891489.las	2,686,268	2,401	87	06	2,688,762
LD31891492.las	2,755,502	2,414	46	01	2,757,963
LD31891495.las	2,740,734	3,001	270	12	2,744,017
LD31891498.las	2,133,618	5,795	678	27	2,140,118
LD31891501.las	2,415,978	3,310	332	08	2,419,628
LD31891504.las	2,618,914	1,360	62	01	2,620,337
LD31891507.las	2,812,205	1,132	32	00	2,813,369
LD31891510.las	2,441,255	2,438	30	01	2,443,724
LD31891513.las	2,080,764	1,763	31	00	2,082,558
LD31891516.las	2,783,647	2,398	75	03	2,786,123
LD31891519.las	2,879,969	3,626	110	01	2,883,706
LD31891522.las	3,058,182	2,680	92	03	3,060,957
LD31891525.las	2,383,333	6,428	655	24	2,390,440
LD31891528.las	2,327,314	11,375	1,078	41	2,339,808
LD31891531.las	2,864,801	3,086	250	12	2,868,149
LD31891534.las	2,789,454	3,182	420	16	2,793,072
LD31891537.las	2,994,913	3,020	254	09	2,998,196
LD31891540.las	2,205,475	1,691	52	00	2,207,218
LD31891543.las	2,456,430	1,794	57	00	2,458,281

C-2 Report on Multiple Discrete Returns (Tiled Data) - continued

File	First return	Second return	Third return	Other returns	Total points
LD31891546.las	2,617,740	2,100	67	02	2,619,909
LD31891549.las	2,707,368	5,348	510	43	2,713,269
LD31891552.las	2,594,839	2,918	137	02	2,597,896
LD31891555.las	2,183,196	1,404	46	00	2,184,646
LD31891558.las	2,546,327	4,097	125	04	2,550,553
LD31891561.las	2,742,729	8,099	333	18	2,751,179
LD31891564.las	2,766,358	6,373	299	16	2,773,046
LD31891567.las	2,248,379	2,245	52	01	2,250,677
LD31891570.las	2,235,589	5,215	276	07	2,241,087
LD31891573.las	2,742,384	1,403	22	00	2,743,809
LD31891576.las	2,775,438	968	28	01	2,776,435
LD31891579.las	2,763,843	2,892	59	00	2,766,794
LD31891582.las	2,238,404	1,997	58	00	2,240,459
LD31891585.las	2,407,397	5,783	250	03	2,413,433
LD31891588.las	2,891,878	8,600	518	43	2,901,039
LD31891591.las	2,937,351	1,111	26	00	2,938,488
LD31891594.las	2,624,996	1,653	36	00	2,626,685
LD31891597.las	2,217,445	1,482	29	00	2,218,956
LD31891600.las	2,500,544	2,041	48	01	2,502,634
LD31891603.las	2,816,544	3,474	95	00	2,820,113
LD31891606.las	607,566	1,352	51	00	608,969
LD31921396.las	2,645,287	44,176	5,205	220	2,694,888
LD31921399.las	2,251,595	66,984	9,939	697	2,329,215
LD31921408.las	2,990,820	6,521	289	18	2,997,648
LD31921411.las	2,389,175	6,730	540	13	2,396,458
LD31921414.las	1,939,167	11,384	1,095	31	1,951,677
LD31921417.las	2,760,695	37,102	3,656	100	2,801,553
LD31921420.las	2,839,937	1,173	16	00	2,841,126
LD31921423.las	2,743,355	4,463	183	10	2,748,011
LD31921426.las	2,409,706	11,412	1,053	27	2,422,198
LD31921429.las	1,907,305	58,470	9,759	646	1,976,180
LD31921432.las	1,823,662	28,655	1,617	48	1,853,982
LD31921435.las	2,807,764	262,097	72	01	3,069,934
LD31921438.las	2,782,718	72,203	1,973	80	2,856,974

C-2 Report on Multiple Discrete Returns (Tiled Data) - continued

File	First return	Second return	Third return	Other returns	Total points
LD31921441.las	2,096,374	53,717	1,954	113	2,152,158
LD31921444.las	2,311,952	43,272	3,855	112	2,359,191
LD31921447.las	2,645,887	35,422	3,773	235	2,685,317
LD31921450.las	2,600,607	62,562	898	48	2,664,115
LD31921453.las	2,486,824	44,299	4,890	282	2,536,295
LD31921456.las	2,293,474	4,055	351	09	2,297,889
LD31921459.las	2,655,747	5,448	463	15	2,661,673
LD31921462.las	2,952,868	36,076	2,674	40	2,991,658
LD31921465.las	2,795,047	7,181	407	07	2,802,642
LD31921468.las	2,240,553	15,374	1,258	38	2,257,223
LD31921471.las	2,120,640	1,367	54	00	2,122,061
LD31921474.las	2,656,885	6,493	710	20	2,664,108
LD31921477.las	2,700,888	7,020	625	14	2,708,547
LD31921480.las	2,744,721	7,500	489	21	2,752,731
LD31921483.las	2,087,539	1,059	05	00	2,088,603
LD31921486.las	2,282,823	1,646	47	01	2,284,517
LD31921489.las	2,676,526	562	05	00	2,677,093
LD31921492.las	2,753,402	825	04	00	2,754,231
LD31921495.las	2,619,749	834	01	00	2,620,584
LD31921498.las	2,210,707	17,032	2,475	121	2,230,335
LD31921501.las	2,481,788	20,427	3,342	133	2,505,690
LD31921504.las	2,763,402	318	04	00	2,763,724
LD31921507.las	2,851,305	543	37	02	2,851,887
LD31921510.las	2,329,818	5,713	598	20	2,336,149
LD31921513.las	2,141,322	776	23	00	2,142,121
LD31921516.las	2,742,717	317	22	00	2,743,056
LD31921519.las	2,697,450	2,751	358	09	2,700,568
LD31921522.las	2,838,006	25,395	3,452	115	2,866,968
LD31921525.las	2,244,944	9,945	1,028	26	2,255,943
LD31921528.las	2,348,168	957	64	02	2,349,191
LD31921531.las	2,921,848	36	00	00	2,921,884
LD31921534.las	2,841,765	64	00	00	2,841,829
LD31921537.las	2,666,157	1,078	22	00	2,667,257
LD31921540.las	2,012,309	124	16	03	2,012,452

C-2 Report on Multiple Discrete Returns (Tiled Data) - continued

File	First return	Second return	Third return	Other returns	Total points
LD31921543.las	2,230,778	698	07	01	2,231,484
LD31921546.las	2,748,214	145	01	00	2,748,360
LD31921549.las	2,836,196	469	01	00	2,836,666
LD31921552.las	2,413,150	3,115	76	03	2,416,344
LD31921555.las	2,036,516	1,437	59	04	2,038,016
LD31921558.las	2,400,381	4,709	183	07	2,405,280
LD31921561.las	2,636,437	9,610	451	18	2,646,516
LD31921564.las	2,808,035	4,911	197	05	2,813,148
LD31921567.las	2,296,381	1,235	40	00	2,297,656
LD31921570.las	2,263,543	4,663	488	15	2,268,709
LD31921573.las	2,638,150	351	10	00	2,638,511
LD31921576.las	2,707,237	224	04	00	2,707,465
LD31921579.las	2,741,283	2,624	143	04	2,744,054
LD31921582.las	2,217,378	1,784	48	03	2,219,213
LD31921585.las	2,538,051	7,929	278	02	2,546,260
LD31921588.las	2,980,995	25,584	1,052	59	3,007,690
LD31921591.las	2,897,942	745	22	02	2,898,711
LD31921594.las	2,466,098	11,567	1,550	62	2,479,277
LD31921597.las	2,225,539	16,314	2,533	142	2,244,528
LD31921600.las	2,464,675	174	00	00	2,464,849
LD31921603.las	2,842,934	560	04	00	2,843,498
LD31921606.las	672,162	135	00	00	672,297
LD31951408.las	3,098,271	18,990	2,435	102	3,119,798
LD31951411.las	2,268,418	18,368	1,179	35	2,288,000
LD31951414.las	1,942,883	11,565	824	21	1,955,293
LD31951417.las	2,804,517	22,900	1,823	64	2,829,304
LD31951420.las	2,846,544	3,544	438	39	2,850,565
LD31951423.las	2,790,572	17,877	1,491	82	2,810,022
LD31951426.las	2,407,477	20,726	1,704	70	2,429,977
LD31951429.las	2,379,357	26,688	67	07	2,406,119
LD31951432.las	2,662,354	50,230	614	25	2,713,223
LD31951435.las	2,764,732	21,357	1,763	74	2,787,926
LD31951438.las	2,907,087	140,581	1,483	68	3,049,219
LD31951441.las	2,089,430	10,442	962	30	2,100,864

C-2 Report on Multiple Discrete Returns (Tiled Data) - continued

File	First return	Second return	Third return	Other returns	Total points
LD31951444.las	2,417,749	20,557	2,244	88	2,440,638
LD31951447.las	2,688,737	27,950	3,620	160	2,720,467
LD31951450.las	2,620,128	81,027	2,100	72	2,703,327
LD31951453.las	2,579,630	88,654	1,187	83	2,669,554
LD31951456.las	2,171,311	20,912	2,154	104	2,194,481
LD31951459.las	2,676,584	34,068	2,614	67	2,713,333
LD31951462.las	2,913,530	15,147	1,950	82	2,930,709
LD31951465.las	2,836,370	18,668	1,881	68	2,856,987
LD31951468.las	2,327,500	28,951	3,926	188	2,360,565
LD31951471.las	2,159,016	3,664	410	22	2,163,112
LD31951474.las	2,663,984	8,697	663	29	2,673,373
LD31951477.las	2,833,847	2,592	96	02	2,836,537
LD31951480.las	2,957,457	808	11	02	2,958,278
LD31951483.las	2,212,017	3,273	38	00	2,215,328
LD31951486.las	2,414,124	5,806	231	08	2,420,169
LD31951489.las	2,692,282	2,391	27	01	2,694,701
LD31951492.las	2,838,003	1,801	05	00	2,839,809
LD31951495.las	2,748,205	19,459	1,933	65	2,769,662
LD31951498.las	1,970,508	72,042	9,728	477	2,052,755
LD31951501.las	2,320,407	22,681	1,301	36	2,344,425
LD31951504.las	2,704,283	24,817	1,452	25	2,730,577
LD31951507.las	2,737,980	9,950	1,467	48	2,749,445
LD31951510.las	2,334,736	435	29	01	2,335,201
LD31951513.las	2,229,559	487	63	04	2,230,113
LD31951516.las	2,752,343	78,183	10,699	378	2,841,603
LD31951519.las	2,888,885	68,889	9,037	283	2,967,094
LD31951522.las	3,030,324	10,682	1,369	81	3,042,456
LD31951525.las	2,230,773	294	20	00	2,231,087
LD31951528.las	2,338,953	244	07	00	2,339,204
LD31951531.las	2,823,386	63	01	00	2,823,450
LD31951534.las	2,717,510	143	00	00	2,717,653
LD31951537.las	2,653,488	540	03	00	2,654,031
LD31951540.las	2,262,895	590	24	00	2,263,509
LD31951543.las	2,424,645	99	00	00	2,424,744

C-2 Report on Multiple Discrete Returns (Tiled Data) - continued

File	First return	Second return	Third return	Other returns	Total points
LD31951546.las	2,657,567	160	00	00	2,657,727
LD31951549.las	2,867,132	93	00	00	2,867,225
LD31951552.las	2,526,208	5,727	481	21	2,532,437
LD31951555.las	2,245,999	1,341	50	00	2,247,390
LD31951558.las	2,717,697	3,931	131	02	2,721,761
LD31951561.las	2,688,931	6,741	297	12	2,695,981
LD31951564.las	2,813,483	3,721	153	04	2,817,361
LD31951567.las	2,216,542	1,897	101	02	2,218,542
LD31951570.las	2,203,541	771	13	00	2,204,325
LD31951573.las	2,623,441	1,601	198	06	2,625,246
LD31951576.las	2,727,687	83	02	00	2,727,772
LD31951579.las	2,818,834	8,397	403	11	2,827,645
LD31951582.las	2,176,648	3,037	101	02	2,179,788
LD31951585.las	2,413,555	2,294	12	00	2,415,861
LD31951588.las	2,773,433	3,464	82	02	2,776,981
LD31951591.las	2,833,175	1,896	111	05	2,835,187
LD31951594.las	2,492,790	2,225	345	18	2,495,378
LD31951597.las	2,189,022	184	15	00	2,189,221
LD31951600.las	2,547,375	942	06	00	2,548,323
LD31951603.las	2,795,843	67	00	00	2,795,910
LD31951606.las	689,800	00	00	00	689,800
LD31981408.las	3,251,514	5,112	283	07	3,256,916
LD31981411.las	2,434,610	40,469	4,431	179	2,479,689
LD31981414.las	1,987,559	7,343	435	21	1,995,358
LD31981417.las	2,736,342	15,814	1,140	38	2,753,334
LD31981420.las	2,727,925	14,619	2,081	116	2,744,741
LD31981423.las	2,830,385	24,806	2,648	121	2,857,960
LD31981426.las	2,541,951	35,003	3,996	186	2,581,136
LD31981429.las	2,702,679	57,198	2,447	128	2,762,452
LD31981432.las	2,857,721	173,186	7,698	348	3,038,953
LD31981435.las	2,746,818	34,615	3,695	127	2,785,255
LD31981438.las	2,765,216	15,638	1,434	67	2,782,355
LD31981441.las	1,963,623	11,341	1,602	67	1,976,633
LD31981444.las	2,336,626	28,586	2,070	47	2,367,329

C-2 Report on Multiple Discrete Returns (Tiled Data) - continued

File	First return	Second return	Third return	Other returns	Total points
LD31981447.las	2,790,404	59,418	2,526	179	2,852,527
LD31981450.las	2,700,441	38,292	2,671	73	2,741,477
LD31981453.las	2,457,828	19,476	1,701	81	2,479,086
LD31981456.las	2,178,624	12,317	1,389	26	2,192,356
LD31981459.las	2,629,175	36,832	2,768	68	2,668,843
LD31981462.las	2,953,361	34,059	1,813	53	2,989,286
LD31981465.las	2,751,854	19,563	1,932	47	2,773,396
LD31981468.las	2,261,285	13,904	1,148	26	2,276,363
LD31981471.las	2,144,146	1,331	59	02	2,145,538
LD31981474.las	2,778,325	12,110	1,076	46	2,791,557
LD31981477.las	2,919,601	2,102	19	01	2,921,723
LD31981480.las	2,960,529	1,116	41	00	2,961,686
LD31981483.las	2,084,703	223	01	00	2,084,927
LD31981486.las	2,322,027	4,149	272	03	2,326,451
LD31981489.las	2,733,298	4,999	550	22	2,738,869
LD31981492.las	2,763,141	685	07	00	2,763,833
LD31981495.las	2,691,790	27,487	2,417	89	2,721,783
LD31981498.las	2,321,356	77,128	10,481	525	2,409,490
LD31981501.las	2,482,976	65,613	9,447	471	2,558,507
LD31981504.las	2,670,289	18,505	2,745	124	2,691,663
LD31981507.las	2,701,041	2,906	176	06	2,704,129
LD31981510.las	2,330,158	455	44	00	2,330,657
LD31981513.las	2,287,697	12,723	1,534	54	2,302,008
LD31981516.las	2,828,910	16,380	2,103	65	2,847,458
LD31981519.las	2,814,223	264	02	00	2,814,489
LD31981522.las	2,770,315	556	14	00	2,770,885
LD31981525.las	2,135,182	15	00	00	2,135,197
LD31981528.las	2,368,045	120	00	00	2,368,165
LD31981531.las	2,935,875	65	00	00	2,935,940
LD31981534.las	2,969,291	196	00	00	2,969,487
LD31981537.las	2,637,296	1,542	124	05	2,638,967
LD31981540.las	2,039,993	2,471	223	14	2,042,701
LD31981543.las	2,412,068	151	00	00	2,412,219
LD31981546.las	2,684,465	140	00	00	2,684,605

C-2 Report on Multiple Discrete Returns (Tiled Data) - continued

File	First return	Second return	Third return	Other returns	Total points
LD31981549.las	2,787,589	123	00	00	2,787,712
LD31981552.las	2,407,642	2,083	56	03	2,409,784
LD31981555.las	2,183,069	1,173	42	02	2,184,286
LD31981558.las	2,656,621	2,959	88	02	2,659,670
LD31981561.las	2,711,048	7,590	386	14	2,719,038
LD31981564.las	2,754,428	6,088	376	18	2,760,910
LD31981567.las	2,129,497	180	02	00	2,129,679
LD31981570.las	2,246,491	1,383	29	00	2,247,903
LD31981573.las	2,626,994	871	18	00	2,627,883
LD31981576.las	2,577,604	162	00	00	2,577,766
LD31981579.las	2,795,461	770	05	00	2,796,236
LD31981582.las	2,126,033	1,580	24	00	2,127,637
LD31981585.las	2,324,403	1,054	03	00	2,325,460
LD31981588.las	2,909,621	2,490	19	00	2,912,130
LD31981591.las	2,974,351	3,529	27	02	2,977,909
LD31981594.las	2,351,230	916	21	00	2,352,167
LD31981597.las	2,191,130	1,880	68	02	2,193,080
LD31981600.las	2,575,885	1,812	131	06	2,577,834
LD31981603.las	2,779,519	5,673	197	05	2,785,394
LD31981606.las	755,886	3,188	411	20	759,505
LD32011396.las	2,441,610	195,791	24,102	1,380	2,662,883
LD32011411.las	2,262,958	9,959	785	33	2,273,735
LD32011414.las	2,048,447	11,948	944	32	2,061,371
LD32011417.las	2,375,470	16,289	1,119	34	2,392,912
LD32011420.las	2,776,135	24,302	2,809	142	2,803,388
LD32011423.las	2,684,985	14,057	1,937	94	2,701,073
LD32011426.las	2,177,203	14,535	793	35	2,192,566
LD32011429.las	2,361,747	4,719	228	12	2,366,706
LD32011432.las	2,726,611	18,404	486	29	2,745,530
LD32011435.las	2,686,699	10,368	914	31	2,698,012
LD32011438.las	2,724,943	4,351	305	08	2,729,607
LD32011441.las	2,055,141	4,816	173	09	2,060,139
LD32011444.las	2,401,551	20,567	363	29	2,422,510
LD32011447.las	2,438,446	4,245	463	25	2,443,179

C-2 Report on Multiple Discrete Returns (Tiled Data) - continued

File	First return	Second return	Third return	Other returns	Total points
LD32011450.las	2,564,097	54,531	685	29	2,619,342
LD32011453.las	2,391,006	11,978	737	20	2,403,741
LD32011456.las	2,358,561	1,734	193	06	2,360,494
LD32011459.las	2,764,892	111,850	608	18	2,877,368
LD32011462.las	3,012,594	479,751	108	04	3,492,457
LD32011465.las	2,732,033	89,214	3,288	97	2,824,632
LD32011468.las	2,253,836	7,445	532	14	2,261,827
LD32011471.las	2,341,096	12,665	467	15	2,354,243
LD32011474.las	2,727,615	39,068	3,962	169	2,770,814
LD32011477.las	2,867,151	1,717	80	00	2,868,948
LD32011480.las	2,943,910	1,205	11	01	2,945,127
LD32011483.las	2,091,938	437	01	00	2,092,376
LD32011486.las	2,471,077	4,077	217	05	2,475,376
LD32011489.las	2,794,672	1,327	61	02	2,796,062
LD32011492.las	2,681,605	1,601	42	01	2,683,249
LD32011495.las	2,571,319	7,816	982	47	2,580,164
LD32011498.las	2,135,866	4,099	531	28	2,140,524
LD32011501.las	2,456,988	7,764	658	21	2,465,431
LD32011504.las	2,810,180	3,632	350	09	2,814,171
LD32011507.las	2,720,678	1,335	85	02	2,722,100
LD32011510.las	2,179,361	8,628	942	26	2,188,957
LD32011513.las	2,230,405	3,940	224	03	2,234,572
LD32011516.las	2,614,089	2,001	14	00	2,616,104
LD32011519.las	2,911,629	677	05	00	2,912,311
LD32011522.las	3,084,786	1,133	62	04	3,085,985
LD32011525.las	2,311,885	36	01	00	2,311,922
LD32011528.las	2,437,667	82	00	00	2,437,749
LD32011531.las	2,772,779	58	00	00	2,772,837
LD32011534.las	2,839,215	137	00	00	2,839,352
LD32011537.las	2,642,061	149	11	00	2,642,221
LD32011540.las	2,159,395	190	00	00	2,159,585
LD32011543.las	2,611,171	268	00	00	2,611,439
LD32011546.las	2,731,557	251	00	00	2,731,808
LD32011549.las	2,842,134	302	00	00	2,842,436

C-2 Report on Multiple Discrete Returns (Tiled Data) - continued

File	First return	Second return	Third return	Other returns	Total points
LD32011552.las	2,435,413	1,701	54	01	2,437,169
LD32011555.las	2,204,505	476	12	00	2,204,993
LD32011558.las	2,690,879	4,548	125	04	2,695,556
LD32011561.las	2,738,668	10,039	467	20	2,749,194
LD32011564.las	2,890,707	4,888	223	07	2,895,825
LD32011567.las	2,199,694	1,512	23	00	2,201,229
LD32011570.las	2,290,096	1,136	14	00	2,291,246
LD32011573.las	2,778,000	114	00	00	2,778,114
LD32011576.las	2,717,955	395	03	00	2,718,353
LD32011579.las	2,711,875	6,024	276	15	2,718,190
LD32011582.las	2,293,069	1,999	122	05	2,295,195
LD32011585.las	2,459,368	2,927	33	00	2,462,328
LD32011588.las	2,843,844	2,114	09	00	2,845,967
LD32011591.las	2,905,274	2,343	49	03	2,907,669
LD32011594.las	2,374,159	277	01	00	2,374,437
LD32011597.las	2,164,494	86	00	00	2,164,580
LD32011600.las	2,772,672	132	00	00	2,772,804
LD32011603.las	2,834,412	09	01	00	2,834,422
LD32011606.las	779,892	08	00	00	779,900
LD32041396.las	2,511,284	331,528	48,474	3,187	2,894,473
LD32041399.las	2,030,461	221,189	29,227	1,830	2,282,707
LD32041411.las	2,377,458	10,785	1,059	42	2,389,344
LD32041414.las	2,021,091	7,087	529	19	2,028,726
LD32041417.las	2,831,421	63,808	5,615	204	2,901,048
LD32041420.las	2,789,264	20,657	2,386	73	2,812,380
LD32041423.las	2,761,924	31,967	3,515	126	2,797,532
LD32041426.las	2,409,081	34,007	4,138	189	2,447,415
LD32041429.las	2,619,732	28,182	543	23	2,648,480
LD32041432.las	2,797,276	22,167	572	19	2,820,034
LD32041435.las	2,705,245	28,885	1,412	48	2,735,590
LD32041438.las	2,659,900	54,582	1,397	65	2,715,944
LD32041441.las	2,170,237	5,016	151	11	2,175,415
LD32041444.las	2,442,472	24,332	1,044	32	2,467,880
LD32041447.las	2,839,772	15,303	1,652	74	2,856,801

C-2 Report on Multiple Discrete Returns (Tiled Data) - continued

File	First return	Second return	Third return	Other returns	Total points
LD32041450.las	3,811,000	49,000	6,244	249	3,866,493
LD32041453.las	3,944,778	40,944	4,714	208	3,990,644
LD32041456.las	2,433,802	7,304	681	33	2,441,820
LD32041459.las	2,892,414	6,988	481	10	2,899,893
LD32041462.las	2,855,253	12,242	917	23	2,868,435
LD32041465.las	2,695,332	7,452	705	28	2,703,517
LD32041468.las	2,303,551	11,491	950	20	2,316,012
LD32041471.las	2,383,747	72,174	6,589	301	2,462,811
LD32041474.las	2,711,141	129,671	12,758	493	2,854,063
LD32041477.las	2,797,068	12,410	852	29	2,810,359
LD32041480.las	2,872,998	9,448	1,042	49	2,883,537
LD32041483.las	1,995,060	553	31	00	1,995,644
LD32041486.las	2,424,826	2,778	108	01	2,427,713
LD32041489.las	2,741,159	12,720	1,053	37	2,754,969
LD32041492.las	2,732,682	2,168	56	02	2,734,908
LD32041495.las	2,518,065	8,049	1,004	52	2,527,170
LD32041498.las	2,129,606	2,740	163	10	2,132,519
LD32041501.las	2,433,713	8,539	390	10	2,442,652
LD32041504.las	2,641,611	7,240	734	34	2,649,619
LD32041507.las	2,760,715	23,550	2,910	91	2,787,266
LD32041510.las	2,369,001	12,726	1,750	74	2,383,551
LD32041513.las	2,428,292	3,497	118	06	2,431,913
LD32041516.las	2,823,676	1,146	13	00	2,824,835
LD32041519.las	2,952,410	1,292	167	02	2,953,871
LD32041522.las	2,955,823	4,181	358	17	2,960,379
LD32041525.las	2,209,294	14,230	1,578	31	2,225,133
LD32041528.las	2,435,929	234	17	01	2,436,181
LD32041531.las	2,966,360	65	00	00	2,966,425
LD32041534.las	2,913,503	816	73	01	2,914,393
LD32041537.las	2,425,491	415	80	07	2,425,993
LD32041540.las	1,942,463	84	00	00	1,942,547
LD32041543.las	2,659,537	167	00	00	2,659,704
LD32041546.las	2,724,534	197	01	00	2,724,732
LD32041549.las	2,890,102	291	00	00	2,890,393

C-2 Report on Multiple Discrete Returns (Tiled Data) - continued

File	First return	Second return	Third return	Other returns	Total points
LD32041552.las	2,459,447	2,938	117	05	2,462,507
LD32041555.las	2,281,685	17,848	2,048	44	2,301,625
LD32041558.las	2,729,749	78,924	7,985	110	2,816,768
LD32041561.las	2,705,090	12,738	797	50	2,718,675
LD32041564.las	2,799,247	6,296	365	18	2,805,926
LD32041567.las	2,124,263	24	01	00	2,124,288
LD32041570.las	2,239,776	42	00	00	2,239,818
LD32041573.las	2,597,437	52	02	00	2,597,491
LD32041576.las	2,597,335	104	00	00	2,597,439
LD32041579.las	2,601,573	1,135	06	00	2,602,714
LD32041582.las	2,202,557	243	00	00	2,202,800
LD32041585.las	2,392,884	2,573	29	02	2,395,488
LD32041588.las	2,874,224	5,117	270	13	2,879,624
LD32041591.las	2,902,887	1,807	33	03	2,904,730
LD32041594.las	2,266,294	56	00	00	2,266,350
LD32041597.las	2,148,766	172	01	00	2,148,939
LD32041600.las	2,629,614	04	00	00	2,629,618
LD32041603.las	2,727,646	08	00	00	2,727,654
LD32041606.las	838,965	02	00	00	838,967
LD32071396.las	2,304,488	295,605	43,167	2,616	2,645,876
LD32071411.las	1,865,577	31,359	3,336	94	1,900,366
LD32071414.las	1,880,871	11,968	1,285	47	1,894,171
LD32071417.las	2,784,099	65,503	7,751	365	2,857,718
LD32071420.las	2,851,851	5,249	315	17	2,857,432
LD32071423.las	2,743,858	30,353	3,814	122	2,778,147
LD32071426.las	2,157,426	22,390	1,905	115	2,181,836
LD32071429.las	2,267,780	856	03	00	2,268,639
LD32071432.las	2,734,201	8,047	271	05	2,742,524
LD32071435.las	2,771,730	11,932	36	00	2,783,698
LD32071438.las	2,716,473	69,205	2,548	87	2,788,313
LD32071441.las	2,155,977	1,520	81	02	2,157,580
LD32071444.las	2,541,977	7,135	537	18	2,549,667
LD32071447.las	2,725,053	8,389	676	18	2,734,136
LD32071450.las	3,758,213	7,401	419	08	3,766,041

C-2 Report on Multiple Discrete Returns (Tiled Data) - continued

File	First return	Second return	Third return	Other returns	Total points
LD32071453.las	4,302,080	18,874	1,503	53	4,322,510
LD32071456.las	2,518,735	2,761	102	00	2,521,598
LD32071459.las	2,915,979	4,648	227	01	2,920,855
LD32071462.las	2,912,281	8,435	550	09	2,921,275
LD32071465.las	2,689,777	14,519	1,497	54	2,705,847
LD32071468.las	2,170,936	10,490	993	33	2,182,452
LD32071471.las	2,332,321	4,291	293	10	2,336,915
LD32071474.las	2,835,366	35,515	3,603	150	2,874,634
LD32071477.las	2,950,988	11,034	822	20	2,962,864
LD32071480.las	2,975,439	2,977	259	19	2,978,694
LD32071483.las	1,990,727	533	14	00	1,991,274
LD32071486.las	2,477,017	2,069	134	07	2,479,227
LD32071489.las	2,689,507	7,483	570	14	2,697,574
LD32071492.las	2,751,277	4,141	33	02	2,755,453
LD32071495.las	2,632,196	2,728	122	10	2,635,056
LD32071498.las	2,113,902	1,048	45	00	2,114,995
LD32071501.las	2,534,618	6,244	414	11	2,541,287
LD32071504.las	2,708,213	12,979	1,312	45	2,722,549
LD32071507.las	2,773,924	275	19	04	2,774,222
LD32071510.las	2,195,611	67	00	00	2,195,678
LD32071513.las	2,246,554	71	00	00	2,246,625
LD32071516.las	2,648,164	2,249	177	04	2,650,594
LD32071519.las	2,775,090	250	00	00	2,775,340
LD32071522.las	2,984,830	2,233	133	09	2,987,205
LD32071525.las	2,252,946	42	00	00	2,252,988
LD32071528.las	2,515,754	119	00	00	2,515,873
LD32071531.las	2,876,265	43	00	00	2,876,308
LD32071534.las	2,934,504	133	00	00	2,934,637
LD32071537.las	2,658,321	251	04	00	2,658,576
LD32071540.las	2,121,850	140	00	00	2,121,990
LD32071543.las	2,609,976	216	00	00	2,610,192
LD32071546.las	2,678,408	795	71	01	2,679,275
LD32071549.las	2,892,518	571	02	00	2,893,091
LD32071552.las	2,459,326	10,363	1,277	40	2,471,006

C-2 Report on Multiple Discrete Returns (Tiled Data) - continued

File	First return	Second return	Third return	Other returns	Total points
LD32071555.las	2,220,161	36,094	4,777	75	2,261,107
LD32071558.las	2,649,718	8,591	771	30	2,659,110
LD32071561.las	2,670,344	13,697	860	48	2,684,949
LD32071564.las	2,849,517	6,315	335	13	2,856,180
LD32071567.las	2,091,841	77	05	00	2,091,923
LD32071570.las	2,344,358	609	20	01	2,344,988
LD32071573.las	2,679,039	609	17	00	2,679,665
LD32071576.las	2,712,671	544	06	01	2,713,222
LD32071579.las	2,694,251	2,925	99	02	2,697,277
LD32071582.las	2,253,176	361	00	00	2,253,537
LD32071585.las	2,486,787	4,224	67	00	2,491,078
LD32071588.las	2,841,164	5,929	166	00	2,847,259
LD32071591.las	2,850,511	225	16	00	2,850,752
LD32071594.las	2,379,971	417	03	00	2,380,391
LD32071597.las	2,193,462	18	00	00	2,193,480
LD32071600.las	2,656,204	141	02	00	2,656,347
LD32071603.las	2,661,881	14	00	00	2,661,895
LD32071606.las	866,286	00	00	00	866,286
LD32101396.las	2,463,265	279,774	36,942	2,153	2,782,134
LD32101411.las	1,118,792	54,325	8,622	585	1,182,324
LD32101414.las	1,834,906	60,776	7,548	409	1,903,639
LD32101417.las	2,753,122	53,584	6,582	286	2,813,574
LD32101420.las	2,857,393	18,946	1,885	75	2,878,299
LD32101423.las	2,758,052	15,746	959	58	2,774,815
LD32101426.las	2,281,232	11,644	1,188	39	2,294,103
LD32101429.las	2,721,201	10,330	577	33	2,732,141
LD32101432.las	2,835,184	35,711	2,503	59	2,873,457
LD32101435.las	2,710,241	5,175	135	00	2,715,551
LD32101438.las	2,672,495	5,481	657	36	2,678,669
LD32101441.las	2,056,306	11,011	518	13	2,067,848
LD32101444.las	2,428,404	10,903	699	18	2,440,024
LD32101447.las	2,725,270	17,347	1,771	43	2,744,431
LD32101450.las	3,969,970	39,175	3,880	105	4,013,130
LD32101453.las	4,400,179	280,748	30,206	1,264	4,712,397

C-2 Report on Multiple Discrete Returns (Tiled Data) - continued

File	First return	Second return	Third return	Other returns	Total points
LD32101456.las	2,458,512	127,136	13,136	543	2,599,327
LD32101459.las	2,932,875	3,284	158	04	2,936,321
LD32101462.las	2,945,217	17,418	1,667	39	2,964,341
LD32101465.las	2,742,958	8,348	1,042	50	2,752,398
LD32101468.las	2,149,004	25,399	1,726	49	2,176,178
LD32101471.las	2,288,072	11,687	885	17	2,300,661
LD32101474.las	2,771,139	4,044	383	07	2,775,573
LD32101477.las	2,788,913	1,057	35	05	2,790,010
LD32101480.las	2,831,746	3,021	311	14	2,835,092
LD32101483.las	1,906,961	174	00	00	1,907,135
LD32101486.las	2,435,210	689	11	00	2,435,910
LD32101489.las	2,817,695	533	07	00	2,818,235
LD32101492.las	2,869,260	2,823	23	00	2,872,106
LD32101495.las	2,492,046	1,425	92	02	2,493,565
LD32101498.las	1,924,723	3,465	442	20	1,928,650
LD32101501.las	2,567,016	28,478	3,348	121	2,598,963
LD32101504.las	2,645,739	531	33	01	2,646,304
LD32101507.las	2,811,812	956	86	01	2,812,855
LD32101510.las	2,248,436	81	00	00	2,248,517
LD32101513.las	2,356,796	62	00	00	2,356,858
LD32101516.las	3,011,490	1,981	214	02	3,013,687
LD32101519.las	3,061,572	415	01	00	3,061,988
LD32101522.las	2,944,983	2,663	376	17	2,948,039
LD32101525.las	2,081,972	29	00	00	2,082,001
LD32101528.las	2,419,838	116	00	00	2,419,954
LD32101531.las	2,636,580	89	00	00	2,636,669
LD32101534.las	2,553,893	123	00	00	2,554,016
LD32101537.las	2,258,051	197	01	00	2,258,249
LD32101540.las	1,984,149	172	00	00	1,984,321
LD32101543.las	2,782,535	256	00	00	2,782,791
LD32101546.las	2,809,172	921	103	03	2,810,199
LD32101549.las	2,911,555	983	07	00	2,912,545
LD32101552.las	2,455,766	2,049	88	03	2,457,906
LD32101555.las	2,210,464	612	14	00	2,211,090

C-2 Report on Multiple Discrete Returns (Tiled Data) - continued

File	First return	Second return	Third return	Other returns	Total points
LD32101558.las	2,645,227	4,892	178	05	2,650,302
LD32101561.las	2,647,985	11,963	671	19	2,660,638
LD32101564.las	2,735,721	5,026	278	11	2,741,036
LD32101567.las	2,027,575	560	10	00	2,028,145
LD32101570.las	2,380,529	60	00	00	2,380,589
LD32101573.las	2,832,665	146	00	00	2,832,811
LD32101576.las	2,780,819	75	00	00	2,780,894
LD32101579.las	2,599,192	856	09	00	2,600,057
LD32101582.las	2,083,069	342	02	00	2,083,413
LD32101585.las	2,717,446	3,918	30	00	2,721,394
LD32101588.las	2,839,540	8,522	259	03	2,848,324
LD32101591.las	2,830,888	184	09	00	2,831,081
LD32101594.las	2,355,949	15	00	00	2,355,964
LD32101597.las	2,216,194	32	00	00	2,216,226
LD32101600.las	2,784,868	2,079	134	14	2,787,095
LD32101603.las	2,753,114	40	00	00	2,753,154
LD32101606.las	910,206	15	00	00	910,221
LD32131396.las	2,391,857	258,103	33,067	1,941	2,684,968
LD32131411.las	2,174,734	21,373	2,299	100	2,198,506
LD32131414.las	2,089,455	7,946	590	16	2,098,007
LD32131417.las	2,748,215	14,994	1,296	63	2,764,568
LD32131420.las	2,834,255	5,787	491	07	2,840,540
LD32131423.las	2,764,748	4,204	408	24	2,769,384
LD32131426.las	2,243,830	2,228	40	00	2,246,098
LD32131429.las	2,454,178	13,911	307	04	2,468,400
LD32131432.las	2,705,957	96,157	8,994	429	2,811,537
LD32131435.las	2,757,455	137,061	14,823	680	2,910,019
LD32131438.las	2,613,109	4,035	173	08	2,617,325
LD32131441.las	2,124,436	3,282	04	00	2,127,722
LD32131444.las	2,565,212	9,971	586	26	2,575,795
LD32131447.las	2,772,960	2,520	291	13	2,775,784
LD32131450.las	3,881,346	3,730	317	12	3,885,405
LD32131453.las	4,288,266	129,738	13,926	494	4,432,424
LD32131456.las	2,635,233	44,749	4,643	169	2,684,794

C-2 Report on Multiple Discrete Returns (Tiled Data) - continued

File	First return	Second return	Third return	Other returns	Total points
LD32131459.las	2,943,340	15,939	550	15	2,959,844
LD32131462.las	2,932,746	331	00	00	2,933,077
LD32131465.las	2,824,665	2,444	169	05	2,827,283
LD32131468.las	2,176,242	6,770	310	04	2,183,326
LD32131471.las	2,345,107	2,078	49	02	2,347,236
LD32131474.las	2,838,866	7,699	931	54	2,847,550
LD32131477.las	2,876,409	3,909	131	03	2,880,452
LD32131480.las	2,745,719	7,392	389	12	2,753,512
LD32131483.las	2,021,246	5,981	595	13	2,027,835
LD32131486.las	2,579,915	790	55	01	2,580,761
LD32131489.las	2,716,378	467	05	00	2,716,850
LD32131492.las	2,733,327	624	17	00	2,733,968
LD32131495.las	2,524,267	4,167	245	09	2,528,688
LD32131498.las	2,106,103	484	40	00	2,106,627
LD32131501.las	2,689,950	410	01	00	2,690,361
LD32131504.las	2,772,786	472	10	02	2,773,270
LD32131507.las	2,954,730	1,702	198	07	2,956,637
LD32131510.las	2,258,475	92	00	00	2,258,567
LD32131513.las	2,306,556	92	01	01	2,306,650
LD32131516.las	2,563,438	953	59	01	2,564,451
LD32131519.las	2,569,836	333	01	00	2,570,170
LD32131522.las	3,069,312	223	02	00	3,069,537
LD32131525.las	2,864,374	41	00	00	2,864,415
LD32131528.las	2,872,232	8,084	723	43	2,881,082
LD32131531.las	3,186,974	58	00	00	3,187,032
LD32131534.las	3,089,364	356	00	00	3,089,720
LD32131537.las	2,464,137	128	00	00	2,464,265
LD32131540.las	1,978,544	757	68	05	1,979,374
LD32131543.las	2,684,228	789	89	01	2,685,107
LD32131546.las	2,723,594	221	04	00	2,723,819
LD32131549.las	2,855,977	2,772	263	10	2,859,022
LD32131552.las	2,346,677	2,151	55	03	2,348,886
LD32131555.las	2,170,806	1,462	51	00	2,172,319
LD32131558.las	2,639,471	7,016	321	08	2,646,816

C-2 Report on Multiple Discrete Returns (Tiled Data) - continued

File	First return	Second return	Third return	Other returns	Total points
LD32131561.las	2,639,951	13,665	886	51	2,654,553
LD32131564.las	2,729,501	5,545	305	10	2,735,361
LD32131567.las	2,023,929	04	00	00	2,023,933
LD32131570.las	2,448,116	97	00	00	2,448,213
LD32131573.las	2,708,114	1,879	229	04	2,710,226
LD32131576.las	2,562,244	235	00	00	2,562,479
LD32131579.las	2,512,949	3,002	96	02	2,516,049
LD32131582.las	2,230,966	882	20	00	2,231,868
LD32131585.las	2,514,462	5,559	66	03	2,520,090
LD32131588.las	2,842,281	7,702	132	01	2,850,116
LD32131591.las	2,912,145	4,837	265	12	2,917,259
LD32131594.las	2,293,183	40	00	00	2,293,223
LD32131597.las	2,156,933	18	00	00	2,156,951
LD32131600.las	2,661,486	1,210	87	02	2,662,785
LD32131603.las	2,683,034	02	00	00	2,683,036
LD32131606.las	937,561	07	00	00	937,568
LD32161396.las	2,332,864	274,527	36,425	1,981	2,645,797
LD32161408.las	2,891,712	4,864	267	10	2,896,853
LD32161411.las	2,202,648	9,010	1,136	74	2,212,868
LD32161414.las	2,142,825	10,486	1,160	70	2,154,541
LD32161417.las	2,668,311	25,833	2,625	127	2,696,896
LD32161420.las	2,757,341	3,223	150	05	2,760,719
LD32161423.las	2,697,695	12,464	1,253	88	2,711,500
LD32161426.las	2,359,107	6,621	553	36	2,366,317
LD32161429.las	2,701,521	22,046	867	29	2,724,463
LD32161432.las	2,737,588	103,843	8,554	367	2,850,352
LD32161435.las	2,690,795	185,297	18,944	678	2,895,714
LD32161438.las	2,625,451	11,962	940	41	2,638,394
LD32161441.las	2,064,117	7,856	756	37	2,072,766
LD32161444.las	2,601,142	15,799	699	33	2,617,673
LD32161447.las	2,712,555	3,629	339	16	2,716,539
LD32161450.las	3,782,419	5,903	406	19	3,788,747
LD32161453.las	4,228,131	17,216	2,076	107	4,247,530
LD32161456.las	2,680,119	7,681	531	20	2,688,351

C-2 Report on Multiple Discrete Returns (Tiled Data) - continued

File	First return	Second return	Third return	Other returns	Total points
LD32161459.las	2,992,766	12,957	212	02	3,005,937
LD32161462.las	2,930,803	3,534	216	06	2,934,559
LD32161465.las	2,832,959	29,467	3,280	125	2,865,831
LD32161468.las	2,115,256	27,714	2,927	145	2,146,042
LD32161471.las	2,308,229	3,953	343	07	2,312,532
LD32161474.las	2,708,629	13,073	896	42	2,722,640
LD32161477.las	2,708,071	3,052	80	00	2,711,203
LD32161480.las	2,162,403	6,905	611	09	2,169,928
LD32161483.las	1,991,029	3,348	124	00	1,994,501
LD32161486.las	2,334,731	19,608	1,649	26	2,356,014
LD32161489.las	2,742,246	8,753	1,068	29	2,752,096
LD32161492.las	2,838,402	1,155	10	00	2,839,567
LD32161495.las	2,509,465	4,443	154	03	2,514,065
LD32161498.las	2,107,387	899	31	02	2,108,319
LD32161501.las	2,667,820	390	00	00	2,668,210
LD32161504.las	2,702,306	231	01	00	2,702,538
LD32161507.las	2,769,415	3,868	375	16	2,773,674
LD32161510.las	2,152,177	3,338	306	03	2,155,824
LD32161513.las	2,365,124	1,536	100	03	2,366,763
LD32161516.las	2,853,624	877	103	03	2,854,607
LD32161519.las	2,966,973	301	01	00	2,967,275
LD32161522.las	3,817,889	249	03	00	3,818,141
LD32161525.las	3,776,787	89	01	00	3,776,877
LD32161528.las	3,011,038	457	00	00	3,011,495
LD32161531.las	2,656,430	241	20	01	2,656,692
LD32161534.las	2,592,375	197	00	00	2,592,572
LD32161537.las	2,311,359	264	06	00	2,311,629
LD32161540.las	2,147,771	531	03	00	2,148,305
LD32161543.las	2,976,156	632	30	00	2,976,818
LD32161546.las	2,908,625	3,315	434	19	2,912,393
LD32161549.las	2,852,227	2,130	247	09	2,854,613
LD32161552.las	2,378,767	1,619	45	02	2,380,433
LD32161555.las	2,367,640	1,710	47	00	2,369,397
LD32161558.las	2,700,120	6,885	336	10	2,707,351

C-2 Report on Multiple Discrete Returns (Tiled Data) - continued

File	First return	Second return	Third return	Other returns	Total points
LD32161561.las	2,592,005	14,757	1,061	57	2,607,880
LD32161564.las	2,702,225	9,208	636	32	2,712,101
LD32161567.las	1,967,192	04	00	00	1,967,196
LD32161570.las	2,402,379	108	00	00	2,402,487
LD32161573.las	2,772,800	2,108	288	17	2,775,213
LD32161576.las	2,684,101	1,124	25	02	2,685,252
LD32161579.las	2,572,328	5,764	194	10	2,578,296
LD32161582.las	2,401,889	17,880	1,019	50	2,420,838
LD32161585.las	2,638,090	8,074	112	00	2,646,276
LD32161588.las	2,728,995	2,547	48	00	2,731,590
LD32161591.las	2,755,833	758	26	01	2,756,618
LD32161594.las	2,259,914	174	00	00	2,260,088
LD32161597.las	2,134,622	14	00	00	2,134,636
LD32161600.las	2,713,570	19	00	00	2,713,589
LD32161603.las	2,760,375	02	00	00	2,760,377
LD32161606.las	967,379	00	00	00	967,379
LD32191396.las	2,283,241	317,510	40,116	1,923	2,642,790
LD32191408.las	2,743,342	11,330	982	20	2,755,674
LD32191411.las	2,306,048	30,138	3,457	134	2,339,777
LD32191414.las	2,274,899	5,758	239	06	2,280,902
LD32191417.las	2,814,307	43,670	5,149	245	2,863,371
LD32191420.las	2,824,539	4,529	173	03	2,829,244
LD32191423.las	2,668,993	2,957	121	04	2,672,075
LD32191426.las	2,270,022	11,938	936	37	2,282,933
LD32191429.las	2,613,189	13,367	241	08	2,626,805
LD32191432.las	2,758,898	31,840	1,186	38	2,791,962
LD32191435.las	2,695,107	61,932	5,044	193	2,762,276
LD32191438.las	2,586,810	152,251	18,575	773	2,758,409
LD32191441.las	2,040,046	87,092	11,651	547	2,139,336
LD32191444.las	2,619,532	18,330	2,004	74	2,639,940
LD32191447.las	2,540,702	2,657	227	05	2,543,591
LD32191450.las	3,337,124	42,440	3,660	80	3,383,304
LD32191453.las	4,114,940	49,185	2,925	86	4,167,136
LD32191456.las	2,685,559	1,547	36	01	2,687,143

C-2 Report on Multiple Discrete Returns (Tiled Data) - continued

File	First return	Second return	Third return	Other returns	Total points
LD32191459.las	2,889,006	3,538	268	06	2,892,818
LD32191462.las	2,857,329	6,752	370	04	2,864,455
LD32191465.las	2,746,362	22,649	1,974	48	2,771,033
LD32191468.las	2,140,551	9,294	1,047	29	2,150,921
LD32191471.las	2,400,338	1,809	90	03	2,402,240
LD32191474.las	2,820,113	12,350	274	20	2,832,757
LD32191477.las	2,840,419	5,598	88	03	2,846,108
LD32191480.las	2,696,503	11,569	930	20	2,709,022
LD32191483.las	2,162,663	2,025	203	21	2,164,912
LD32191486.las	2,417,567	3,750	220	06	2,421,543
LD32191489.las	2,727,906	6,810	707	29	2,735,452
LD32191492.las	2,814,151	2,675	21	00	2,816,847
LD32191495.las	2,471,232	4,591	491	17	2,476,331
LD32191498.las	2,156,077	233	01	00	2,156,311
LD32191501.las	2,713,233	5,635	600	21	2,719,489
LD32191504.las	2,699,025	195	00	00	2,699,220
LD32191507.las	2,772,619	164	00	00	2,772,783
LD32191510.las	2,272,523	458	01	00	2,272,982
LD32191513.las	2,506,718	1,082	37	01	2,507,838
LD32191516.las	2,814,496	348	01	00	2,814,845
LD32191519.las	2,750,700	420	00	00	2,751,120
LD32191522.las	3,728,536	414	02	00	3,728,952
LD32191525.las	4,361,697	101	00	00	4,361,798
LD32191528.las	3,369,393	222	00	00	3,369,615
LD32191531.las	2,897,817	58	00	00	2,897,875
LD32191534.las	2,882,421	175	00	00	2,882,596
LD32191537.las	2,399,094	977	24	00	2,400,095
LD32191540.las	2,099,284	361	29	01	2,099,675
LD32191543.las	2,736,665	437	00	00	2,737,102
LD32191546.las	2,666,226	179	00	00	2,666,405
LD32191549.las	2,711,092	161	00	00	2,711,253
LD32191552.las	2,295,234	970	35	01	2,296,240
LD32191555.las	2,468,622	2,183	62	01	2,470,868
LD32191558.las	2,822,999	8,141	446	12	2,831,598

C-2 Report on Multiple Discrete Returns (Tiled Data) - continued

File	First return	Second return	Third return	Other returns	Total points
LD32191561.las	2,798,079	8,761	552	23	2,807,415
LD32191564.las	2,761,167	2,879	200	07	2,764,253
LD32191567.las	1,964,766	159	00	00	1,964,925
LD32191570.las	2,431,544	932	00	00	2,432,476
LD32191573.las	2,716,234	270	04	00	2,716,508
LD32191576.las	2,646,422	163	14	01	2,646,600
LD32191579.las	2,469,036	10,903	476	18	2,480,433
LD32191582.las	2,130,034	20,849	1,188	48	2,152,119
LD32191585.las	2,703,257	116	14	00	2,703,387
LD32191588.las	2,862,230	134	00	00	2,862,364
LD32191591.las	2,950,169	5,525	976	65	2,956,735
LD32191594.las	2,278,739	1,860	213	08	2,280,820
LD32191597.las	2,183,732	20	00	00	2,183,752
LD32191600.las	2,721,362	8,921	1,023	34	2,731,340
LD32191603.las	2,764,059	27	00	00	2,764,086
LD32191606.las	1,012,480	00	00	00	1,012,480
LD32221408.las	2,708,309	27,084	969	31	2,736,393
LD32221411.las	2,157,525	3,286	153	03	2,160,967
LD32221414.las	2,286,069	6,596	285	09	2,292,959
LD32221417.las	2,827,664	47,552	4,875	194	2,880,285
LD32221420.las	2,798,513	6,830	441	13	2,805,797
LD32221423.las	2,685,879	16,163	1,637	84	2,703,763
LD32221426.las	2,326,617	13,687	643	22	2,340,969
LD32221429.las	2,686,013	29,724	3,732	178	2,719,647
LD32221432.las	2,774,249	15,584	1,320	51	2,791,204
LD32221435.las	2,753,894	16,860	1,463	40	2,772,257
LD32221438.las	2,482,129	50,777	6,192	252	2,539,350
LD32221441.las	1,977,301	19,472	1,990	89	1,998,852
LD32221444.las	2,771,248	14,991	1,457	60	2,787,756
LD32221447.las	2,751,479	14,962	1,328	68	2,767,837
LD32221450.las	3,698,073	40,866	1,432	30	3,740,401
LD32221453.las	4,243,657	37,591	2,275	75	4,283,598
LD32221456.las	2,796,942	5,702	617	22	2,803,283
LD32221459.las	2,895,600	6,611	617	09	2,902,837

C-2 Report on Multiple Discrete Returns (Tiled Data) - continued

File	First return	Second return	Third return	Other returns	Total points
LD32221462.las	2,953,217	8,413	756	14	2,962,400
LD32221465.las	2,797,029	8,452	989	29	2,806,499
LD32221468.las	2,054,133	31,295	3,457	136	2,089,021
LD32221471.las	2,317,838	17,082	1,031	33	2,335,984
LD32221474.las	2,605,033	3,843	135	02	2,609,013
LD32221477.las	2,758,022	1,766	49	00	2,759,837
LD32221480.las	2,566,912	34,323	747	32	2,602,014
LD32221483.las	2,133,843	15,656	1,064	76	2,150,639
LD32221486.las	2,632,630	18,622	2,045	51	2,653,348
LD32221489.las	2,825,182	6,573	577	14	2,832,346
LD32221492.las	2,805,721	827	07	00	2,806,555
LD32221495.las	2,474,868	1,716	104	02	2,476,690
LD32221498.las	2,321,345	2,255	93	02	2,323,695
LD32221501.las	2,768,378	10,712	787	23	2,779,900
LD32221504.las	2,745,001	448	02	00	2,745,451
LD32221507.las	2,704,073	615	13	01	2,704,702
LD32221510.las	2,158,571	218	05	00	2,158,794
LD32221513.las	2,505,627	121	00	00	2,505,748
LD32221516.las	2,792,815	249	12	00	2,793,076
LD32221519.las	2,823,056	1,545	108	05	2,824,714
LD32221522.las	3,606,385	864	38	00	3,607,287
LD32221525.las	3,916,602	71	00	00	3,916,673
LD32221528.las	3,228,519	141	01	00	3,228,661
LD32221531.las	2,765,193	66	00	00	2,765,259
LD32221534.las	2,763,304	450	02	00	2,763,756
LD32221537.las	2,294,134	205	00	00	2,294,339
LD32221540.las	2,175,359	119	00	00	2,175,478
LD32221543.las	2,976,400	310	00	00	2,976,710
LD32221546.las	2,941,458	467	00	00	2,941,925
LD32221549.las	2,953,554	2,556	309	09	2,956,428
LD32221552.las	2,435,969	1,345	28	00	2,437,342
LD32221555.las	2,849,643	3,758	120	00	2,853,521
LD32221558.las	2,788,819	7,422	302	09	2,796,552
LD32221561.las	2,592,903	7,814	505	30	2,601,252

C-2 Report on Multiple Discrete Returns (Tiled Data) - continued

File	First return	Second return	Third return	Other returns	Total points
LD32221564.las	2,737,847	6,413	371	11	2,744,642
LD32221567.las	1,992,339	03	00	00	1,992,342
LD32221570.las	2,467,535	25	00	00	2,467,560
LD32221573.las	2,713,021	209	11	00	2,713,241
LD32221576.las	2,766,466	481	02	00	2,766,949
LD32221579.las	2,585,868	18,108	873	23	2,604,872
LD32221582.las	2,146,787	11,674	356	10	2,158,827
LD32221585.las	2,899,108	121	00	00	2,899,229
LD32221588.las	2,926,032	225	00	00	2,926,257
LD32221591.las	2,863,713	1,582	17	00	2,865,312
LD32221594.las	2,216,461	44	00	00	2,216,505
LD32221597.las	2,290,227	37	01	00	2,290,265
LD32221600.las	2,766,197	02	00	00	2,766,199
LD32221603.las	2,695,200	10	00	00	2,695,210
LD32221606.las	1,048,414	02	00	00	1,048,416
LD32251408.las	2,541,743	30,997	3,656	179	2,576,575
LD32251411.las	2,086,050	6,587	797	34	2,093,468
LD32251414.las	2,106,557	12,768	1,363	56	2,120,744
LD32251417.las	2,727,563	21,995	2,532	124	2,752,214
LD32251420.las	2,816,676	6,655	383	07	2,823,721
LD32251423.las	2,686,573	8,729	794	21	2,696,117
LD32251426.las	2,058,910	44,607	4,153	109	2,107,779
LD32251429.las	2,697,824	16,144	1,437	35	2,715,440
LD32251432.las	2,930,708	23,489	2,199	69	2,956,465
LD32251435.las	2,809,366	17,982	1,602	39	2,828,989
LD32251438.las	2,517,424	8,418	403	16	2,526,261
LD32251441.las	2,038,150	6,637	596	21	2,045,404
LD32251444.las	2,786,057	13,315	1,403	39	2,800,814
LD32251447.las	2,819,685	6,816	337	06	2,826,844
LD32251450.las	3,818,988	25,142	1,433	41	3,845,604
LD32251453.las	4,168,258	15,958	1,654	83	4,185,953
LD32251456.las	2,734,212	6,307	579	15	2,741,113
LD32251459.las	2,904,768	46,065	4,256	73	2,955,162
LD32251462.las	2,948,528	1,135	82	03	2,949,748

C-2 Report on Multiple Discrete Returns (Tiled Data) - continued

File	First return	Second return	Third return	Other returns	Total points
LD32251465.las	2,785,828	4,628	220	02	2,790,678
LD32251468.las	2,130,390	37,415	3,921	100	2,171,826
LD32251471.las	2,422,330	2,936	128	05	2,425,399
LD32251474.las	2,634,422	3,276	246	05	2,637,949
LD32251477.las	2,777,298	4,829	290	12	2,782,429
LD32251480.las	2,617,274	27,967	2,832	132	2,648,205
LD32251483.las	2,302,081	9,984	769	18	2,312,852
LD32251486.las	2,649,806	3,274	98	00	2,653,178
LD32251489.las	2,707,163	12,844	434	21	2,720,462
LD32251492.las	2,753,302	16,106	1,451	42	2,770,901
LD32251495.las	2,474,257	727	07	00	2,474,991
LD32251498.las	2,343,301	557	02	00	2,343,860
LD32251501.las	2,737,004	1,014	04	00	2,738,022
LD32251504.las	2,768,871	2,140	27	00	2,771,038
LD32251507.las	2,809,428	738	46	02	2,810,214
LD32251510.las	2,175,906	245	01	00	2,176,152
LD32251513.las	2,481,834	309	01	00	2,482,144
LD32251516.las	2,903,327	872	41	01	2,904,241
LD32251519.las	2,798,017	723	05	00	2,798,745
LD32251522.las	3,462,342	310	00	00	3,462,652
LD32251525.las	4,158,758	206	01	00	4,158,965
LD32251528.las	3,377,297	349	02	00	3,377,648
LD32251531.las	2,749,819	806	00	00	2,750,625
LD32251534.las	2,718,953	93	00	00	2,719,046
LD32251537.las	2,322,049	159	00	00	2,322,208
LD32251540.las	2,305,259	160	00	00	2,305,419
LD32251543.las	2,914,798	265	01	00	2,915,064
LD32251546.las	2,639,279	224	01	00	2,639,504
LD32251549.las	2,718,729	140	00	00	2,718,869
LD32251552.las	2,322,154	1,329	40	02	2,323,525
LD32251555.las	2,572,855	1,949	55	00	2,574,859
LD32251558.las	2,781,036	8,927	528	29	2,790,520
LD32251561.las	2,691,944	15,266	968	54	2,708,232
LD32251564.las	2,668,735	4,303	178	08	2,673,224

C-2 Report on Multiple Discrete Returns (Tiled Data) - continued

File	First return	Second return	Third return	Other returns	Total points
LD32251567.las	2,111,903	299	11	00	2,112,213
LD32251570.las	2,445,861	17	00	00	2,445,878
LD32251573.las	2,703,513	112	00	00	2,703,625
LD32251576.las	2,736,980	1,307	36	00	2,738,323
LD32251579.las	2,445,180	13,418	429	11	2,459,038
LD32251582.las	2,267,958	10,065	356	03	2,278,382
LD32251585.las	2,804,458	21	00	00	2,804,479
LD32251588.las	2,820,532	136	00	00	2,820,668
LD32251591.las	2,819,899	381	06	00	2,820,286
LD32251594.las	2,187,295	49	00	00	2,187,344
LD32251597.las	2,326,992	48	00	00	2,327,040
LD32251600.las	2,620,778	545	06	00	2,621,329
LD32251603.las	2,578,423	34	00	00	2,578,457
LD32251606.las	1,094,338	03	00	00	1,094,341
LD32281408.las	2,832,829	3,291	114	02	2,836,236
LD32281411.las	2,172,021	5,098	585	30	2,177,734
LD32281414.las	2,220,380	2,959	124	00	2,223,463
LD32281417.las	2,774,369	14,644	1,581	81	2,790,675
LD32281420.las	2,844,612	4,371	156	02	2,849,141
LD32281423.las	2,632,392	3,163	179	08	2,635,742
LD32281426.las	2,370,565	3,084	101	01	2,373,751
LD32281429.las	2,813,638	6,175	294	06	2,820,113
LD32281432.las	2,772,463	35,873	706	18	2,809,060
LD32281435.las	2,716,236	4,979	438	14	2,721,667
LD32281438.las	2,409,474	13,001	968	41	2,423,484
LD32281441.las	2,054,488	11,310	373	14	2,066,185
LD32281444.las	2,792,133	22,595	539	10	2,815,277
LD32281447.las	2,743,798	8,678	761	16	2,753,253
LD32281450.las	3,531,244	22,783	969	15	3,555,011
LD32281453.las	4,270,376	7,599	330	09	4,278,314
LD32281456.las	2,782,258	2,291	90	01	2,784,640
LD32281459.las	2,887,017	25,863	1,116	21	2,914,017
LD32281462.las	3,042,145	3,411	59	07	3,045,622
LD32281465.las	2,870,407	9,620	896	34	2,880,957

C-2 Report on Multiple Discrete Returns (Tiled Data) - continued

File	First return	Second return	Third return	Other returns	Total points
LD32281468.las	2,055,227	3,502	117	05	2,058,851
LD32281471.las	2,451,896	3,932	128	01	2,455,957
LD32281474.las	2,745,701	4,615	446	14	2,750,776
LD32281477.las	2,857,935	1,305	24	00	2,859,264
LD32281480.las	2,519,468	4,609	352	13	2,524,442
LD32281483.las	2,240,756	646	05	00	2,241,407
LD32281486.las	2,637,582	1,068	55	05	2,638,710
LD32281489.las	2,830,762	1,716	32	01	2,832,511
LD32281492.las	2,857,059	8,406	518	02	2,865,985
LD32281495.las	2,409,511	1,180	80	04	2,410,775
LD32281498.las	2,481,412	499	04	00	2,481,915
LD32281501.las	2,891,898	6,804	195	10	2,898,907
LD32281504.las	2,866,613	3,738	290	05	2,870,646
LD32281507.las	2,873,171	621	45	00	2,873,837
LD32281510.las	2,174,490	604	49	01	2,175,144
LD32281513.las	2,465,748	508	00	00	2,466,256
LD32281516.las	2,774,608	768	01	00	2,775,377
LD32281519.las	2,771,640	887	04	00	2,772,531
LD32281522.las	3,301,851	1,004	17	00	3,302,872
LD32281525.las	3,971,363	915	41	00	3,972,319
LD32281528.las	3,463,173	281	01	00	3,463,455
LD32281531.las	2,948,088	582	62	02	2,948,734
LD32281534.las	3,154,328	15,660	1,923	63	3,171,974
LD32281537.las	2,516,256	216	02	00	2,516,474
LD32281540.las	2,221,264	167	00	00	2,221,431
LD32281543.las	2,707,546	256	00	00	2,707,802
LD32281546.las	2,660,262	102	00	00	2,660,364
LD32281549.las	2,807,876	242	00	00	2,808,118
LD32281552.las	2,435,041	897	24	02	2,435,964
LD32281555.las	2,642,931	1,556	34	00	2,644,521
LD32281558.las	2,758,743	8,135	596	33	2,767,507
LD32281561.las	2,650,140	11,804	805	36	2,662,785
LD32281564.las	2,579,068	2,522	100	02	2,581,692
LD32281567.las	2,225,377	815	21	00	2,226,213

C-2 Report on Multiple Discrete Returns (Tiled Data) - continued

File	First return	Second return	Third return	Other returns	Total points
LD32281570.las	2,501,369	14	00	00	2,501,383
LD32281573.las	2,722,125	53	00	00	2,722,178
LD32281576.las	2,760,949	64	00	00	2,761,013
LD32281579.las	2,438,125	12,886	742	29	2,451,782
LD32281582.las	2,106,198	7,785	442	17	2,114,442
LD32281585.las	2,758,316	295	02	00	2,758,613
LD32281588.las	3,004,053	125	00	00	3,004,178
LD32281591.las	3,086,544	1,454	96	03	3,088,097
LD32281594.las	2,208,711	25	00	00	2,208,736
LD32281597.las	2,427,145	07	00	00	2,427,152
LD32281600.las	2,734,764	401	04	00	2,735,169
LD32281603.las	2,737,149	403	09	00	2,737,561
LD32281606.las	1,170,348	08	00	00	1,170,356
LD32311402.las	2,902,034	2,007	18	00	2,904,059
LD32311405.las	2,891,097	6,710	771	49	2,898,627
LD32311408.las	2,695,250	37,417	4,579	224	2,737,470
LD32311411.las	2,080,711	8,505	791	30	2,090,037
LD32311414.las	2,223,096	10,830	684	19	2,234,629
LD32311417.las	2,823,171	19,096	1,649	51	2,843,967
LD32311420.las	2,960,240	13,594	1,343	57	2,975,234
LD32311423.las	2,770,759	5,617	430	09	2,776,815
LD32311426.las	2,170,777	11,704	990	32	2,183,503
LD32311429.las	2,748,247	17,009	837	37	2,766,130
LD32311432.las	2,904,324	23,104	1,597	49	2,929,074
LD32311435.las	2,893,475	26,215	1,950	57	2,921,697
LD32311438.las	2,446,000	8,338	573	27	2,454,938
LD32311441.las	2,087,661	9,016	160	06	2,096,843
LD32311444.las	2,824,186	25,873	1,658	49	2,851,766
LD32311447.las	2,811,773	30,103	3,494	115	2,845,485
LD32311450.las	3,711,513	20,483	1,850	42	3,733,888
LD32311453.las	4,137,324	27,595	2,382	80	4,167,381
LD32311456.las	2,816,210	4,470	560	17	2,821,257
LD32311459.las	2,833,096	20,376	2,088	50	2,855,610
LD32311462.las	3,014,596	4,446	460	20	3,019,522

C-2 Report on Multiple Discrete Returns (Tiled Data) - continued

File	First return	Second return	Third return	Other returns	Total points
LD32311465.las	2,817,071	13,595	324	04	2,830,994
LD32311468.las	2,003,750	9,479	597	27	2,013,853
LD32311471.las	2,492,069	8,572	806	28	2,501,475
LD32311474.las	2,666,378	15,037	1,505	54	2,682,974
LD32311477.las	2,718,589	1,978	145	03	2,720,715
LD32311480.las	2,464,391	492	02	00	2,464,885
LD32311483.las	2,249,872	1,820	124	01	2,251,817
LD32311486.las	2,686,688	631	04	00	2,687,323
LD32311489.las	2,705,730	731	14	00	2,706,475
LD32311492.las	2,760,710	5,665	333	02	2,766,710
LD32311495.las	2,377,707	5,828	577	10	2,384,122
LD32311498.las	2,111,090	974	51	04	2,112,119
LD32311501.las	2,608,468	473	01	00	2,608,942
LD32311504.las	2,789,265	1,072	118	02	2,790,457
LD32311507.las	2,826,197	1,772	196	04	2,828,169
LD32311510.las	2,026,240	4,715	568	25	2,031,548
LD32311513.las	2,399,347	499	03	00	2,399,849
LD32311516.las	2,767,650	681	02	00	2,768,333
LD32311519.las	2,885,418	912	08	00	2,886,338
LD32311522.las	3,183,861	436	02	00	3,184,299
LD32311525.las	3,734,247	245	01	00	3,734,493
LD32311528.las	3,229,702	4,241	445	07	3,234,395
LD32311531.las	2,782,287	69	00	00	2,782,356
LD32311534.las	2,825,218	262	02	00	2,825,482
LD32311537.las	2,287,245	171	01	00	2,287,417
LD32311540.las	2,200,804	134	00	00	2,200,938
LD32311543.las	2,874,240	151	00	00	2,874,391
LD32311546.las	2,812,886	139	00	00	2,813,025
LD32311549.las	2,725,538	91	01	00	2,725,630
LD32311552.las	2,246,180	1,081	23	01	2,247,285
LD32311555.las	2,457,210	806	17	00	2,458,033
LD32311558.las	2,550,569	6,154	355	16	2,557,094
LD32311561.las	2,582,429	9,019	478	27	2,591,953
LD32311564.las	2,633,348	1,202	29	02	2,634,581

C-2 Report on Multiple Discrete Returns (Tiled Data) - continued

File	First return	Second return	Third return	Other returns	Total points
LD32311567.las	2,151,381	529	03	00	2,151,913
LD32311570.las	2,508,934	42	00	00	2,508,976
LD32311573.las	2,693,743	53	00	00	2,693,796
LD32311576.las	2,725,758	2,869	162	07	2,728,796
LD32311579.las	2,480,328	4,078	107	02	2,484,515
LD32311582.las	2,291,822	1,556	72	00	2,293,450
LD32311585.las	2,875,990	111	01	00	2,876,102
LD32311588.las	2,861,886	140	00	00	2,862,026
LD32311591.las	2,857,922	279	00	00	2,858,201
LD32311594.las	2,177,153	468	06	00	2,177,627
LD32311597.las	2,317,118	154	01	00	2,317,273
LD32311600.las	2,621,716	496	03	00	2,622,215
LD32311603.las	2,708,668	1,724	16	00	2,710,408
LD32311606.las	1,197,073	129	00	00	1,197,202
LD32341402.las	2,938,179	2,673	229	12	2,941,093
LD32341405.las	2,878,734	35,722	4,754	252	2,919,462
LD32341408.las	2,745,241	2,347	46	00	2,747,634
LD32341411.las	2,136,341	8,701	996	59	2,146,097
LD32341414.las	2,282,033	2,699	108	05	2,284,845
LD32341417.las	2,733,641	7,290	579	21	2,741,531
LD32341420.las	2,815,608	48,711	4,895	101	2,869,315
LD32341423.las	2,569,732	14,444	554	13	2,584,743
LD32341426.las	2,312,449	4,995	166	03	2,317,613
LD32341429.las	2,866,054	15,604	1,145	31	2,882,834
LD32341432.las	2,702,843	7,819	650	17	2,711,329
LD32341435.las	2,579,737	20,699	42	01	2,600,479
LD32341438.las	2,341,836	132,374	392	40	2,474,642
LD32341441.las	2,089,777	124,419	275	08	2,214,479
LD32341444.las	2,860,287	17,143	1,523	15	2,878,968
LD32341447.las	2,758,083	9,598	1,182	41	2,768,904
LD32341450.las	3,750,315	3,030	296	26	3,753,667
LD32341453.las	4,200,862	13,072	1,328	37	4,215,299
LD32341456.las	2,953,054	489	02	00	2,953,545
LD32341459.las	2,949,166	1,599	126	07	2,950,898

C-2 Report on Multiple Discrete Returns (Tiled Data) - continued

File	First return	Second return	Third return	Other returns	Total points
LD32341462.las	2,973,075	313	15	05	2,973,408
LD32341465.las	2,761,561	6,826	567	13	2,768,967
LD32341468.las	2,026,990	6,726	658	22	2,034,396
LD32341471.las	2,638,110	476	03	00	2,638,589
LD32341474.las	2,736,036	6,060	743	29	2,742,868
LD32341477.las	2,724,411	1,589	71	01	2,726,072
LD32341480.las	2,585,467	12,420	944	21	2,598,852
LD32341483.las	2,209,441	528	02	00	2,209,971
LD32341486.las	2,851,284	8,681	736	13	2,860,714
LD32341489.las	2,812,153	3,097	319	01	2,815,570
LD32341492.las	2,734,524	2,292	214	03	2,737,033
LD32341495.las	2,231,212	687	28	00	2,231,927
LD32341498.las	2,256,231	139	00	00	2,256,370
LD32341501.las	2,831,963	1,748	117	02	2,833,830
LD32341504.las	2,783,336	175	00	00	2,783,511
LD32341507.las	2,916,623	1,885	204	02	2,918,714
LD32341510.las	2,015,547	229	00	00	2,015,776
LD32341513.las	2,635,359	279	03	00	2,635,641
LD32341516.las	2,900,740	264	00	00	2,901,004
LD32341519.las	2,869,564	471	06	00	2,870,041
LD32341522.las	2,602,765	354	01	00	2,603,120
LD32341525.las	2,156,233	131	00	00	2,156,364
LD32341528.las	2,964,253	254	00	00	2,964,507
LD32341531.las	2,879,329	480	28	01	2,879,838
LD32341534.las	2,946,187	195	01	00	2,946,383
LD32341537.las	2,540,962	77	00	00	2,541,039
LD32341540.las	2,303,361	41	00	00	2,303,402
LD32341543.las	2,709,273	126	00	00	2,709,399
LD32341546.las	2,738,617	109	02	00	2,738,728
LD32341549.las	2,709,745	275	01	00	2,710,021
LD32341552.las	2,165,815	1,079	19	00	2,166,913
LD32341555.las	2,370,021	871	29	00	2,370,921
LD32341558.las	2,636,867	6,566	389	16	2,643,838
LD32341561.las	2,619,523	9,152	540	16	2,629,231

C-2 Report on Multiple Discrete Returns (Tiled Data) - continued

File	First return	Second return	Third return	Other returns	Total points
LD32341564.las	2,572,039	953	15	00	2,573,007
LD32341567.las	2,123,982	212	02	00	2,124,196
LD32341570.las	2,576,537	35	00	00	2,576,572
LD32341573.las	2,737,670	54	00	00	2,737,724
LD32341576.las	2,668,100	2,945	69	02	2,671,116
LD32341579.las	2,306,609	2,825	96	01	2,309,531
LD32341582.las	2,221,963	3,688	181	06	2,225,838
LD32341585.las	2,753,072	2,170	69	05	2,755,316
LD32341588.las	2,774,315	479	02	00	2,774,796
LD32341591.las	2,903,236	13,853	1,594	56	2,918,739
LD32341594.las	2,202,637	1,883	264	14	2,204,798
LD32341597.las	2,328,254	06	00	00	2,328,260
LD32341600.las	2,660,234	374	00	00	2,660,608
LD32341603.las	2,709,918	2,159	54	02	2,712,133
LD32341606.las	1,207,108	53	00	00	1,207,161
LD32371402.las	2,993,863	2,698	127	04	2,996,692
LD32371405.las	2,934,281	13,871	1,149	52	2,949,353
LD32371408.las	2,664,474	20,060	1,847	50	2,686,431
LD32371411.las	2,078,141	6,487	385	13	2,085,026
LD32371414.las	2,310,878	9,068	882	36	2,320,864
LD32371417.las	2,803,766	16,462	925	25	2,821,178
LD32371420.las	2,812,783	18,853	1,923	58	2,833,617
LD32371423.las	2,508,689	9,919	647	14	2,519,269
LD32371426.las	2,292,850	15,315	1,275	51	2,309,491
LD32371429.las	2,914,821	14,681	1,651	85	2,931,238
LD32371432.las	3,015,690	40,844	4,667	155	3,061,356
LD32371435.las	2,857,040	9,787	212	00	2,867,039
LD32371438.las	2,324,643	93,690	2,324	114	2,420,771
LD32371441.las	2,090,499	112,028	1,981	119	2,204,627
LD32371444.las	2,844,238	43,170	4,900	166	2,892,474
LD32371447.las	2,831,355	5,090	489	19	2,836,953
LD32371450.las	3,703,524	22,476	2,136	46	3,728,182
LD32371453.las	4,127,545	48,899	4,947	116	4,181,507
LD32371456.las	2,973,295	702	28	00	2,974,025

C-2 Report on Multiple Discrete Returns (Tiled Data) - continued

File	First return	Second return	Third return	Other returns	Total points
LD32371459.las	2,879,536	8,943	667	25	2,889,171
LD32371462.las	2,949,441	9,556	945	28	2,959,970
LD32371465.las	2,686,432	8,880	833	15	2,696,160
LD32371468.las	1,951,842	5,947	482	19	1,958,290
LD32371471.las	2,641,200	10,952	1,246	44	2,653,442
LD32371474.las	2,726,261	82,556	9,447	281	2,818,545
LD32371477.las	2,684,494	1,198	88	03	2,685,783
LD32371480.las	2,389,157	1,284	59	00	2,390,500
LD32371483.las	2,122,081	6,945	685	10	2,129,721
LD32371486.las	2,836,980	980	51	01	2,838,012
LD32371489.las	2,924,767	2,999	264	08	2,928,038
LD32371492.las	2,856,094	748	19	00	2,856,861
LD32371495.las	2,435,380	482	05	00	2,435,867
LD32371498.las	2,522,522	462	07	00	2,522,991
LD32371501.las	2,855,763	420	02	00	2,856,185
LD32371504.las	2,782,408	178	01	00	2,782,587
LD32371507.las	2,774,940	147	00	00	2,775,087
LD32371510.las	2,004,715	210	01	00	2,004,926
LD32371513.las	2,544,895	187	02	00	2,545,084
LD32371516.las	2,893,732	366	01	00	2,894,099
LD32371519.las	2,980,564	462	01	00	2,981,027
LD32371522.las	2,616,361	269	00	00	2,616,630
LD32371525.las	2,176,882	118	00	00	2,177,000
LD32371528.las	2,768,458	226	00	00	2,768,684
LD32371531.las	2,719,285	80	00	00	2,719,365
LD32371534.las	2,800,539	136	01	00	2,800,676
LD32371537.las	2,247,964	125	01	00	2,248,090
LD32371540.las	2,304,586	315	00	00	2,304,901
LD32371543.las	2,928,845	192	00	00	2,929,037
LD32371546.las	2,793,853	1,217	51	01	2,795,122
LD32371549.las	2,588,196	301	00	00	2,588,497
LD32371552.las	2,304,244	1,226	34	01	2,305,505
LD32371555.las	2,522,798	1,484	32	00	2,524,314
LD32371558.las	2,712,252	7,896	432	18	2,720,598

C-2 Report on Multiple Discrete Returns (Tiled Data) - continued

File	First return	Second return	Third return	Other returns	Total points
LD32371561.las	2,751,234	8,535	530	22	2,760,321
LD32371564.las	2,607,034	1,660	41	01	2,608,736
LD32371567.las	2,076,235	188	02	00	2,076,425
LD32371570.las	2,615,960	79	03	00	2,616,042
LD32371573.las	2,717,451	333	03	00	2,717,787
LD32371576.las	2,740,433	135	00	00	2,740,568
LD32371579.las	2,428,443	1,533	26	00	2,430,002
LD32371582.las	2,328,634	3,196	90	02	2,331,922
LD32371585.las	2,854,778	14,695	522	10	2,870,005
LD32371588.las	2,922,695	2,399	22	00	2,925,116
LD32371591.las	2,971,516	756	08	00	2,972,280
LD32371594.las	2,122,914	45	00	00	2,122,959
LD32371597.las	2,363,906	12	00	00	2,363,918
LD32371600.las	2,678,423	254	08	00	2,678,685
LD32371603.las	2,666,610	3,043	41	00	2,669,694
LD32371606.las	1,242,362	38	00	00	1,242,400
LD32401399.las	2,342,835	3,300	68	02	2,346,205
LD32401402.las	2,835,042	15,244	599	00	2,850,885
LD32401405.las	2,820,080	43,164	6,583	350	2,870,177
LD32401408.las	2,763,170	5,436	614	43	2,769,263
LD32401411.las	1,853,050	15,357	1,925	62	1,870,394
LD32401414.las	2,335,754	6,544	186	04	2,342,488
LD32401417.las	2,778,633	21,167	1,958	55	2,801,813
LD32401420.las	2,803,828	8,444	1,010	57	2,813,339
LD32401423.las	2,415,692	16,512	1,768	74	2,434,046
LD32401426.las	2,255,890	9,654	907	34	2,266,485
LD32401429.las	2,677,091	4,626	391	05	2,682,113
LD32401432.las	2,713,297	5,622	396	09	2,719,324
LD32401435.las	2,665,720	60	00	00	2,665,780
LD32401438.las	2,251,053	5,279	582	23	2,256,937
LD32401441.las	2,085,852	6,972	620	23	2,093,467
LD32401444.las	2,557,161	21,543	1,602	40	2,580,346
LD32401447.las	2,806,843	239	00	00	2,807,082
LD32401450.las	3,467,504	478	14	00	3,467,996

C-2 Report on Multiple Discrete Returns (Tiled Data) - continued

File	First return	Second return	Third return	Other returns	Total points
LD32401453.las	3,549,180	2,810	303	11	3,552,304
LD32401456.las	2,699,505	8,462	887	43	2,708,897
LD32401459.las	2,905,751	719	01	00	2,906,471
LD32401462.las	2,933,709	2,313	148	01	2,936,171
LD32401465.las	2,688,304	2,244	302	03	2,690,853
LD32401468.las	2,076,838	5,974	483	18	2,083,313
LD32401471.las	2,658,640	45,110	4,329	69	2,708,148
LD32401474.las	2,824,373	1,909	45	03	2,826,330
LD32401477.las	2,787,614	692	04	00	2,788,310
LD32401480.las	2,531,874	568	03	00	2,532,445
LD32401483.las	2,307,934	511	05	00	2,308,450
LD32401486.las	2,843,989	766	05	00	2,844,760
LD32401489.las	2,817,280	991	09	00	2,818,280
LD32401492.las	2,649,870	733	07	00	2,650,610
LD32401495.las	2,207,761	328	03	00	2,208,092
LD32401498.las	2,470,311	663	03	00	2,470,977
LD32401501.las	2,932,535	815	06	00	2,933,356
LD32401504.las	2,737,934	271	00	00	2,738,205
LD32401507.las	2,692,246	244	00	00	2,692,490
LD32401510.las	2,084,892	67	00	00	2,084,959
LD32401513.las	2,690,835	219	00	00	2,691,054
LD32401516.las	2,758,977	2,030	154	08	2,761,169
LD32401519.las	2,634,936	399	02	00	2,635,337
LD32401522.las	2,500,379	177	00	00	2,500,556
LD32401525.las	2,259,644	80	00	00	2,259,724
LD32401528.las	2,904,391	90	00	00	2,904,481
LD32401531.las	3,016,942	86	00	00	3,017,028
LD32401534.las	2,858,912	210	00	00	2,859,122
LD32401537.las	2,211,723	75	00	00	2,211,798
LD32401540.las	2,376,131	54	02	00	2,376,187
LD32401543.las	2,842,893	133	00	00	2,843,026
LD32401546.las	2,645,295	186	00	00	2,645,481
LD32401549.las	2,634,802	161	00	00	2,634,963
LD32401552.las	1,931,526	1,827	81	01	1,933,435

C-2 Report on Multiple Discrete Returns (Tiled Data) - continued

File	First return	Second return	Third return	Other returns	Total points
LD32401555.las	2,358,252	3,063	152	05	2,361,472
LD32401558.las	2,709,526	7,150	398	17	2,717,091
LD32401561.las	2,685,896	6,199	347	12	2,692,454
LD32401564.las	2,422,188	1,664	28	00	2,423,880
LD32401567.las	1,934,587	194	05	00	1,934,786
LD32401570.las	2,826,119	2,254	71	04	2,828,448
LD32401573.las	2,747,281	514	01	00	2,747,796
LD32401576.las	2,674,973	103	00	00	2,675,076
LD32401579.las	2,304,424	37	00	00	2,304,461
LD32401582.las	2,485,283	5,089	241	11	2,490,624
LD32401585.las	2,813,603	8,677	364	13	2,822,657
LD32401588.las	2,845,784	5,287	39	01	2,851,111
LD32401591.las	2,970,271	3,965	127	02	2,974,365
LD32401594.las	2,117,493	26	00	00	2,117,519
LD32401597.las	2,452,403	67	01	00	2,452,471
LD32401600.las	2,770,257	4,852	575	14	2,775,698
LD32401603.las	2,775,502	19,319	1,520	37	2,796,378
LD32401606.las	1,310,095	41	00	00	1,310,136
LD32431399.las	2,225,187	4,202	169	06	2,229,564
LD32431402.las	2,829,229	6,258	424	15	2,835,926
LD32431405.las	2,843,025	13,640	1,636	72	2,858,373
LD32431408.las	2,720,102	6,253	399	14	2,726,768
LD32431411.las	2,010,323	14,389	1,710	68	2,026,490
LD32431414.las	2,279,803	5,928	96	02	2,285,829
LD32431417.las	2,756,250	13,333	980	17	2,770,580
LD32431420.las	2,842,605	26,023	2,333	70	2,871,031
LD32431423.las	2,410,950	13,633	1,216	39	2,425,838
LD32431426.las	2,319,516	12,244	1,341	70	2,333,171
LD32431429.las	2,932,470	43,611	1,225	38	2,977,344
LD32431432.las	2,807,176	30,870	614	14	2,838,674
LD32431435.las	2,781,204	10,628	253	04	2,792,089
LD32431438.las	2,205,336	2,661	67	06	2,208,070
LD32431441.las	2,156,859	6,315	729	24	2,163,927
LD32431444.las	2,794,292	11,550	1,049	34	2,806,925

C-2 Report on Multiple Discrete Returns (Tiled Data) - continued

File	First return	Second return	Third return	Other returns	Total points
LD32431447.las	2,689,942	3,889	12	00	2,693,843
LD32431450.las	2,768,816	12,573	349	35	2,781,773
LD32431453.las	2,387,937	4,330	686	34	2,392,987
LD32431456.las	2,512,643	191	05	00	2,512,839
LD32431459.las	3,025,738	377	01	00	3,026,116
LD32431462.las	2,956,362	4,570	512	12	2,961,456
LD32431465.las	2,547,214	28,350	3,562	130	2,579,256
LD32431468.las	2,162,240	19,166	2,307	69	2,183,782
LD32431471.las	2,668,401	645	15	00	2,669,061
LD32431474.las	2,720,438	706	07	00	2,721,151
LD32431477.las	2,655,861	870	02	00	2,656,733
LD32431480.las	2,358,782	758	29	00	2,359,569
LD32431483.las	2,257,860	443	01	00	2,258,304
LD32431486.las	2,842,779	531	07	00	2,843,317
LD32431489.las	2,808,137	584	04	00	2,808,725
LD32431492.las	2,750,737	430	01	00	2,751,168
LD32431495.las	2,300,030	252	03	00	2,300,285
LD32431498.las	2,527,984	588	05	00	2,528,577
LD32431501.las	2,860,649	565	02	00	2,861,216
LD32431504.las	2,792,111	151	00	00	2,792,262
LD32431507.las	2,655,319	772	68	01	2,656,160
LD32431510.las	2,206,455	2,332	236	07	2,209,030
LD32431513.las	2,679,025	234	00	00	2,679,259
LD32431516.las	3,015,433	309	00	00	3,015,742
LD32431519.las	2,996,938	524	21	01	2,997,484
LD32431522.las	2,554,040	143	02	00	2,554,185
LD32431525.las	2,269,270	78	02	00	2,269,350
LD32431528.las	2,808,643	102	00	00	2,808,745
LD32431531.las	2,848,069	130	00	00	2,848,199
LD32431534.las	2,876,541	173	05	00	2,876,719
LD32431537.las	2,263,592	52	00	00	2,263,644
LD32431540.las	2,247,214	97	00	00	2,247,311
LD32431543.las	3,042,981	178	00	00	3,043,159
LD32431546.las	2,816,642	166	00	00	2,816,808

C-2 Report on Multiple Discrete Returns (Tiled Data) - continued

File	First return	Second return	Third return	Other returns	Total points
LD32431549.las	2,776,031	354	23	00	2,776,408
LD32431552.las	2,320,563	558	15	00	2,321,136
LD32431555.las	2,652,997	2,272	91	01	2,655,361
LD32431558.las	2,667,032	5,548	296	13	2,672,889
LD32431561.las	2,768,588	6,189	331	13	2,775,121
LD32431564.las	2,557,929	2,339	68	01	2,560,337
LD32431567.las	1,931,555	556	08	00	1,932,119
LD32431570.las	2,783,056	2,580	62	00	2,785,698
LD32431573.las	2,755,611	110	00	00	2,755,721
LD32431576.las	2,673,093	176	00	00	2,673,269
LD32431579.las	2,355,675	48	00	00	2,355,723
LD32431582.las	2,421,543	4,066	147	02	2,425,758
LD32431585.las	2,771,720	6,037	124	04	2,777,885
LD32431588.las	2,859,464	8,565	226	10	2,868,265
LD32431591.las	2,906,698	25,361	2,206	74	2,934,339
LD32431594.las	2,015,801	609	64	02	2,016,476
LD32431597.las	2,433,474	28,767	2,937	125	2,465,303
LD32431600.las	2,724,865	122,787	14,950	529	2,863,131
LD32431603.las	2,669,741	32,673	3,578	121	2,706,113
LD32431606.las	1,279,066	59	00	00	1,279,125
LD32461399.las	2,216,409	8,510	475	32	2,225,426
LD32461402.las	2,889,604	1,304	10	00	2,890,918
LD32461405.las	2,864,553	15,346	1,117	60	2,881,076
LD32461408.las	2,749,273	3,239	174	07	2,752,693
LD32461411.las	2,058,179	13,076	1,619	64	2,072,938
LD32461414.las	2,354,507	9,423	886	34	2,364,850
LD32461417.las	2,773,107	5,171	217	10	2,778,505
LD32461420.las	2,837,903	15,961	1,638	48	2,855,550
LD32461423.las	2,374,751	12,617	1,047	35	2,388,450
LD32461426.las	2,184,557	24,685	2,190	43	2,211,475
LD32461429.las	2,877,324	8,660	760	24	2,886,768
LD32461432.las	2,793,504	19,531	1,618	43	2,814,696
LD32461435.las	2,756,440	10,099	1,078	38	2,767,655
LD32461438.las	2,318,664	7,742	711	12	2,327,129

C-2 Report on Multiple Discrete Returns (Tiled Data) - continued

File	First return	Second return	Third return	Other returns	Total points
LD32461441.las	2,104,165	4,366	280	09	2,108,820
LD32461444.las	2,760,825	4,772	317	11	2,765,925
LD32461447.las	2,722,782	3,037	92	01	2,725,912
LD32461450.las	2,639,876	7,503	647	24	2,648,050
LD32461453.las	2,207,474	996	44	02	2,208,516
LD32461456.las	2,420,088	614	13	00	2,420,715
LD32461459.las	2,866,006	4,371	389	12	2,870,778
LD32461462.las	2,898,352	2,651	66	00	2,901,069
LD32461465.las	2,583,076	199	02	00	2,583,277
LD32461468.las	2,069,248	508	02	00	2,069,758
LD32461471.las	2,619,068	670	15	00	2,619,753
LD32461474.las	2,653,545	10,243	741	25	2,664,554
LD32461477.las	2,680,152	402	05	00	2,680,559
LD32461480.las	2,356,067	281	00	00	2,356,348
LD32461483.las	2,217,375	267	02	00	2,217,644
LD32461486.las	2,884,649	661	10	00	2,885,320
LD32461489.las	2,892,783	402	02	00	2,893,187
LD32461492.las	2,876,909	400	01	00	2,877,310
LD32461495.las	2,210,065	560	20	00	2,210,645
LD32461498.las	2,441,847	320	01	00	2,442,168
LD32461501.las	2,841,264	294	01	00	2,841,559
LD32461504.las	2,807,524	2,086	96	00	2,809,706
LD32461507.las	2,588,088	111	01	00	2,588,200
LD32461510.las	2,224,579	137	00	00	2,224,716
LD32461513.las	2,637,312	282	00	00	2,637,594
LD32461516.las	2,764,208	512	14	00	2,764,734
LD32461519.las	2,705,807	2,016	177	08	2,708,008
LD32461522.las	2,457,739	237	00	00	2,457,976
LD32461525.las	2,313,197	109	00	00	2,313,306
LD32461528.las	2,841,653	109	01	00	2,841,763
LD32461531.las	2,905,837	53	00	00	2,905,890
LD32461534.las	2,940,586	149	03	00	2,940,738
LD32461537.las	2,237,882	46	00	00	2,237,928
LD32461540.las	2,331,310	58	01	00	2,331,369

C-2 Report on Multiple Discrete Returns (Tiled Data) - continued

File	First return	Second return	Third return	Other returns	Total points
LD32461543.las	2,714,312	139	00	00	2,714,451
LD32461546.las	2,765,865	192	06	01	2,766,064
LD32461549.las	2,583,603	154	00	00	2,583,757
LD32461552.las	2,056,498	108	12	01	2,056,619
LD32461555.las	2,447,696	1,686	37	00	2,449,419
LD32461558.las	2,678,383	4,763	224	10	2,683,380
LD32461561.las	2,748,600	6,968	392	19	2,755,979
LD32461564.las	2,357,675	1,465	24	00	2,359,164
LD32461567.las	2,056,161	371	09	00	2,056,541
LD32461570.las	2,907,963	400	01	00	2,908,364
LD32461573.las	2,820,113	588	00	00	2,820,701
LD32461576.las	2,690,045	125	00	00	2,690,170
LD32461579.las	2,214,505	278	00	00	2,214,783
LD32461582.las	2,368,836	4,791	136	01	2,373,764
LD32461585.las	2,905,620	15,526	664	18	2,921,828
LD32461588.las	2,870,168	5,444	174	07	2,875,793
LD32461591.las	2,861,990	122,214	14,220	486	2,998,910
LD32461594.las	2,054,343	70,996	5,693	204	2,131,236
LD32461597.las	2,497,588	94,123	9,105	341	2,601,157
LD32461600.las	2,837,452	31,684	2,257	78	2,871,471
LD32461603.las	2,684,219	50,396	4,677	109	2,739,401
LD32461606.las	1,349,800	365	03	00	1,350,168
LD32491402.las	2,960,843	61,778	1,644	62	3,024,327
LD32491405.las	2,973,175	34,436	4,091	189	3,011,891
LD32491408.las	2,685,665	20,695	2,067	68	2,708,495
LD32491411.las	2,202,621	55,709	5,642	122	2,264,094
LD32491414.las	2,481,181	60,787	6,230	185	2,548,383
LD32491417.las	2,865,535	28,911	2,429	78	2,896,953
LD32491420.las	2,918,482	12,383	1,139	25	2,932,029
LD32491423.las	2,429,593	3,205	181	01	2,432,980
LD32491426.las	2,186,485	15,072	1,669	63	2,203,289
LD32491429.las	3,159,559	12,216	1,212	42	3,173,029
LD32491432.las	2,807,451	20,039	1,660	60	2,829,210
LD32491435.las	2,629,433	12,183	130	06	2,641,752

C-2 Report on Multiple Discrete Returns (Tiled Data) - continued

File	First return	Second return	Third return	Other returns	Total points
LD32491438.las	2,246,177	25,792	2,060	77	2,274,106
LD32491441.las	2,056,874	65,206	359	13	2,122,452
LD32491444.las	2,759,830	120,074	625	20	2,880,549
LD32491447.las	2,783,393	6,871	491	10	2,790,765
LD32491450.las	2,767,196	7,809	561	22	2,775,588
LD32491453.las	2,418,450	6,885	445	07	2,425,787
LD32491456.las	2,568,932	1,631	155	05	2,570,723
LD32491459.las	2,887,234	1,518	113	03	2,888,868
LD32491462.las	2,950,594	274	07	00	2,950,875
LD32491465.las	2,524,789	428	01	00	2,525,218
LD32491468.las	2,021,817	276	02	00	2,022,095
LD32491471.las	2,611,727	1,277	04	00	2,613,008
LD32491474.las	2,707,535	9,400	84	01	2,717,020
LD32491477.las	2,799,142	639	04	00	2,799,785
LD32491480.las	2,420,888	1,198	95	01	2,422,182
LD32491483.las	2,323,392	227	03	00	2,323,622
LD32491486.las	2,836,074	636	03	00	2,836,713
LD32491489.las	2,753,531	365	03	00	2,753,899
LD32491492.las	2,791,155	382	02	00	2,791,539
LD32491495.las	2,172,956	111	00	00	2,173,067
LD32491498.las	2,323,007	277	02	00	2,323,286
LD32491501.las	2,804,607	813	41	00	2,805,461
LD32491504.las	2,888,788	138	00	00	2,888,926
LD32491507.las	2,687,606	199	01	00	2,687,806
LD32491510.las	2,320,798	149	00	00	2,320,947
LD32491513.las	2,616,438	386	01	00	2,616,825
LD32491516.las	2,836,661	353	01	00	2,837,015
LD32491519.las	2,797,942	597	16	00	2,798,555
LD32491522.las	2,488,615	151	00	00	2,488,766
LD32491525.las	2,301,695	101	00	00	2,301,796
LD32491528.las	2,883,106	94	00	00	2,883,200
LD32491531.las	2,822,194	96	03	00	2,822,293
LD32491534.las	2,844,449	99	00	00	2,844,548
LD32491537.las	2,217,659	277	39	01	2,217,976

C-2 Report on Multiple Discrete Returns (Tiled Data) - continued

File	First return	Second return	Third return	Other returns	Total points
LD32491540.las	2,296,732	93	00	00	2,296,825
LD32491543.las	2,789,506	138	00	00	2,789,644
LD32491546.las	2,780,298	184	00	00	2,780,482
LD32491549.las	2,565,346	115	00	00	2,565,461
LD32491552.las	2,453,936	98	02	00	2,454,036
LD32491555.las	2,613,625	1,575	32	00	2,615,232
LD32491558.las	2,647,121	2,155	89	06	2,649,371
LD32491561.las	2,739,179	6,944	423	28	2,746,574
LD32491564.las	2,443,418	1,596	26	02	2,445,042
LD32491567.las	2,043,686	128	02	00	2,043,816
LD32491570.las	2,753,152	197	06	00	2,753,355
LD32491573.las	2,762,968	3,358	76	00	2,766,402
LD32491576.las	2,674,173	3,476	107	00	2,677,756
LD32491579.las	2,264,006	36	00	00	2,264,042
LD32491582.las	2,407,578	2,078	26	00	2,409,682
LD32491585.las	2,833,278	11,577	332	06	2,845,193
LD32491588.las	2,834,986	4,774	167	06	2,839,933
LD32491591.las	2,786,945	33,632	1,972	82	2,822,631
LD32491594.las	1,971,021	34,613	863	18	2,006,515
LD32491597.las	2,528,943	39,632	1,156	37	2,569,768
LD32491600.las	2,758,164	39,558	1,102	20	2,798,844
LD32491603.las	2,617,771	65,962	4,095	59	2,687,887
LD32491606.las	1,326,612	234	05	01	1,326,852
LD32521399.las	2,390,811	53,962	3,576	121	2,448,470
LD32521402.las	2,600,618	50,367	4,042	132	2,655,159
LD32521405.las	2,809,603	3,463	222	18	2,813,306
LD32521408.las	2,499,016	5,475	516	29	2,505,036
LD32521411.las	2,164,561	9,148	1,141	67	2,174,917
LD32521414.las	2,335,275	19,074	1,997	87	2,356,433
LD32521417.las	2,798,707	31,748	3,524	179	2,834,158
LD32521420.las	2,857,829	13,856	1,438	53	2,873,176
LD32521423.las	2,315,283	28,829	2,749	88	2,346,949
LD32521426.las	2,138,348	21,727	2,478	147	2,162,700
LD32521429.las	3,085,456	63,212	595	11	3,149,274

C-2 Report on Multiple Discrete Returns (Tiled Data) - continued

File	First return	Second return	Third return	Other returns	Total points
LD32521432.las	3,002,504	139,240	12,752	330	3,154,826
LD32521435.las	2,872,183	130,968	690	18	3,003,859
LD32521438.las	2,238,683	101,596	1,071	37	2,341,387
LD32521441.las	2,152,619	49,016	1,482	58	2,203,175
LD32521444.las	2,815,758	337,544	4,348	173	3,157,823
LD32521447.las	2,860,305	72,254	6,643	162	2,939,364
LD32521450.las	2,730,701	35,633	2,011	54	2,768,399
LD32521453.las	2,233,999	6,053	459	07	2,240,518
LD32521456.las	2,531,887	357	17	00	2,532,261
LD32521459.las	2,879,190	491	19	00	2,879,700
LD32521462.las	2,935,966	875	26	01	2,936,868
LD32521465.las	2,574,788	409	01	00	2,575,198
LD32521468.las	2,034,626	3,344	288	08	2,038,266
LD32521471.las	2,738,945	9,234	578	19	2,748,776
LD32521474.las	2,638,462	1,288	13	00	2,639,763
LD32521477.las	2,716,276	629	04	00	2,716,909
LD32521480.las	2,368,475	480	01	00	2,368,956
LD32521483.las	2,200,210	412	01	00	2,200,623
LD32521486.las	2,846,089	833	10	00	2,846,932
LD32521489.las	2,774,444	822	21	00	2,775,287
LD32521492.las	2,670,120	381	01	00	2,670,502
LD32521495.las	2,122,358	150	01	00	2,122,509
LD32521498.las	2,417,301	226	00	00	2,417,527
LD32521501.las	2,773,509	206	00	00	2,773,715
LD32521504.las	2,892,765	268	01	00	2,893,034
LD32521507.las	2,536,558	796	46	00	2,537,400
LD32521510.las	1,924,638	301	07	00	1,924,946
LD32521513.las	2,639,931	268	00	00	2,640,199
LD32521516.las	2,834,122	6,624	680	10	2,841,436
LD32521519.las	2,758,611	2,468	255	11	2,761,345
LD32521522.las	2,441,346	172	01	00	2,441,519
LD32521525.las	2,279,923	114	00	00	2,280,037
LD32521528.las	2,777,382	338	12	00	2,777,732
LD32521531.las	2,666,287	79	00	00	2,666,366

C-2 Report on Multiple Discrete Returns (Tiled Data) - continued

File	First return	Second return	Third return	Other returns	Total points
LD32521534.las	2,794,136	163	10	00	2,794,309
LD32521537.las	2,115,289	143	01	00	2,115,433
LD32521540.las	2,484,342	3,504	291	07	2,488,144
LD32521543.las	2,938,455	147	00	00	2,938,602
LD32521546.las	2,771,506	172	00	00	2,771,678
LD32521549.las	2,468,913	568	01	01	2,469,483
LD32521552.las	2,347,302	110	00	00	2,347,412
LD32521555.las	2,633,102	1,449	31	00	2,634,582
LD32521558.las	2,710,193	2,498	147	08	2,712,846
LD32521561.las	2,758,249	2,743	153	06	2,761,151
LD32521564.las	2,404,350	634	11	00	2,404,995
LD32521567.las	2,109,745	751	07	00	2,110,503
LD32521570.las	2,776,840	295	00	00	2,777,135
LD32521573.las	2,710,230	69	00	00	2,710,299
LD32521576.las	2,716,946	81	00	00	2,717,027
LD32521579.las	2,192,529	68	00	00	2,192,597
LD32521582.las	2,416,365	1,621	26	00	2,418,012
LD32521585.las	2,635,097	2,618	27	00	2,637,742
LD32521588.las	2,749,858	16,179	955	43	2,767,035
LD32521591.las	2,845,007	3,714	104	02	2,848,827
LD32521594.las	2,282,619	4,722	311	16	2,287,668
LD32521597.las	2,544,480	26,320	758	20	2,571,578
LD32521600.las	2,811,408	37,552	1,443	24	2,850,427
LD32521603.las	2,821,239	77,615	4,303	49	2,903,206
LD32521606.las	1,468,442	25,112	475	08	1,494,037
LD32551396.las	2,080,313	71,754	7,691	168	2,159,926
LD32551399.las	2,506,948	13,655	1,377	70	2,522,050
LD32551402.las	2,919,657	7,837	900	65	2,928,459
LD32551405.las	2,743,480	1,215	07	00	2,744,702
LD32551408.las	2,513,963	4,824	331	10	2,519,128
LD32551411.las	1,907,618	12,908	1,216	43	1,921,785
LD32551414.las	2,505,026	17,865	1,809	53	2,524,753
LD32551417.las	3,001,018	35,950	3,250	88	3,040,306
LD32551420.las	3,120,604	8,879	736	33	3,130,252

C-2 Report on Multiple Discrete Returns (Tiled Data) - continued

File	First return	Second return	Third return	Other returns	Total points
LD32551423.las	2,352,009	4,980	360	18	2,357,367
LD32551426.las	2,366,719	2,063	93	12	2,368,887
LD32551429.las	3,133,270	143,145	159	04	3,276,578
LD32551432.las	2,783,165	64,468	1,483	28	2,849,144
LD32551435.las	2,656,692	132,279	103	02	2,789,076
LD32551438.las	2,294,666	90,213	366	07	2,385,252
LD32551441.las	2,239,731	3,811	430	09	2,243,981
LD32551444.las	2,840,998	5,244	403	10	2,846,655
LD32551447.las	2,702,187	4,935	127	08	2,707,257
LD32551450.las	2,748,901	366	29	00	2,749,296
LD32551453.las	2,199,094	1,149	28	01	2,200,272
LD32551456.las	2,606,952	285	00	00	2,607,237
LD32551459.las	2,873,952	7,948	506	10	2,882,416
LD32551462.las	3,049,391	111	00	00	3,049,502
LD32551465.las	2,512,896	441	10	00	2,513,347
LD32551468.las	1,964,917	752	20	00	1,965,689
LD32551471.las	2,840,594	619	04	00	2,841,217
LD32551474.las	2,745,849	561	04	00	2,746,414
LD32551477.las	2,764,492	526	01	00	2,765,019
LD32551480.las	2,338,696	516	04	00	2,339,216
LD32551483.las	2,213,689	502	01	00	2,214,192
LD32551486.las	2,854,746	751	06	00	2,855,503
LD32551489.las	2,888,340	530	02	00	2,888,872
LD32551492.las	2,827,866	415	02	00	2,828,283
LD32551495.las	2,160,164	130	01	00	2,160,295
LD32551498.las	2,634,950	293	01	00	2,635,244
LD32551501.las	2,952,335	325	00	00	2,952,660
LD32551504.las	2,891,756	344	01	00	2,892,101
LD32551507.las	2,555,669	812	63	02	2,556,546
LD32551510.las	2,234,729	141	00	00	2,234,870
LD32551513.las	2,853,006	259	00	00	2,853,265
LD32551516.las	2,844,108	308	06	00	2,844,422
LD32551519.las	2,744,618	407	02	00	2,745,027
LD32551522.las	2,463,121	132	04	00	2,463,257

C-2 Report on Multiple Discrete Returns (Tiled Data) - continued

File	First return	Second return	Third return	Other returns	Total points
LD32551525.las	2,279,858	126	01	00	2,279,985
LD32551528.las	2,851,569	127	00	00	2,851,696
LD32551531.las	2,959,608	113	00	00	2,959,721
LD32551534.las	3,093,637	107	00	00	3,093,744
LD32551537.las	2,214,361	107	00	00	2,214,468
LD32551540.las	2,580,621	91	00	00	2,580,712
LD32551543.las	2,898,789	198	00	00	2,898,987
LD32551546.las	2,690,884	216	01	00	2,691,101
LD32551549.las	2,421,239	152	00	00	2,421,391
LD32551552.las	2,396,403	73	00	00	2,396,476
LD32551555.las	2,686,107	10,804	1,444	84	2,698,439
LD32551558.las	2,622,073	1,179	70	05	2,623,327
LD32551561.las	2,685,555	1,457	83	02	2,687,097
LD32551564.las	2,388,046	1,730	30	00	2,389,806
LD32551567.las	2,173,118	1,458	10	00	2,174,586
LD32551570.las	2,776,405	31	00	00	2,776,436
LD32551573.las	2,790,129	138	00	00	2,790,267
LD32551576.las	2,723,794	88	00	00	2,723,882
LD32551579.las	2,140,544	104	00	00	2,140,648
LD32551582.las	2,561,623	1,899	23	00	2,563,545
LD32551585.las	2,947,956	3,248	21	00	2,951,225
LD32551588.las	2,758,587	5,835	230	07	2,764,659
LD32551591.las	2,654,392	25,422	1,776	28	2,681,618
LD32551594.las	2,178,496	20,132	2,069	37	2,200,734
LD32551597.las	2,498,918	13,392	295	11	2,512,616
LD32551600.las	2,710,717	46,747	805	14	2,758,283
LD32551603.las	2,753,495	74,842	2,699	45	2,831,081
LD32551606.las	1,467,441	22,405	330	06	1,490,182
LD32581396.las	2,071,056	8,066	711	27	2,079,860
LD32581399.las	2,502,387	19,285	1,954	99	2,523,725
LD32581402.las	2,950,870	7,376	810	39	2,959,095
LD32581405.las	2,885,256	2,068	63	02	2,887,389
LD32581408.las	2,600,636	38,505	4,629	168	2,643,938
LD32581411.las	1,883,091	26,647	2,972	116	1,912,826

C-2 Report on Multiple Discrete Returns (Tiled Data) - continued

File	First return	Second return	Third return	Other returns	Total points
LD32581414.las	2,707,406	14,183	1,224	39	2,722,852
LD32581417.las	2,965,151	23,990	2,424	65	2,991,630
LD32581420.las	2,924,236	31,801	3,167	97	2,959,301
LD32581423.las	2,254,792	9,263	649	15	2,264,719
LD32581426.las	2,265,012	29,513	2,709	64	2,297,298
LD32581429.las	3,019,112	29,053	2,636	82	3,050,883
LD32581432.las	2,876,184	180,977	2,018	71	3,059,250
LD32581435.las	2,324,920	34,664	2,340	41	2,361,965
LD32581438.las	2,232,476	22,521	2,335	68	2,257,400
LD32581441.las	2,214,866	18,932	2,267	81	2,236,146
LD32581444.las	2,800,325	2,308	98	01	2,802,732
LD32581447.las	2,786,012	293	09	00	2,786,314
LD32581450.las	2,538,639	94	00	00	2,538,733
LD32581453.las	2,298,504	282	01	00	2,298,787
LD32581456.las	2,713,480	55	00	00	2,713,535
LD32581459.las	2,937,737	815	11	00	2,938,563
LD32581462.las	2,939,833	856	03	00	2,940,692
LD32581465.las	2,549,552	239	00	00	2,549,791
LD32581468.las	2,069,012	282	01	00	2,069,295
LD32581471.las	2,822,274	1,370	108	01	2,823,753
LD32581474.las	2,792,570	231	02	00	2,792,803
LD32581477.las	2,793,012	841	04	00	2,793,857
LD32581480.las	2,370,811	509	03	00	2,371,323
LD32581483.las	2,331,346	675	01	00	2,332,022
LD32581486.las	2,827,262	908	02	00	2,828,172
LD32581489.las	2,755,987	352	01	00	2,756,340
LD32581492.las	2,624,667	391	01	00	2,625,059
LD32581495.las	2,208,876	155	00	00	2,209,031
LD32581498.las	2,680,254	758	26	01	2,681,039
LD32581501.las	2,868,544	3,213	298	19	2,872,074
LD32581504.las	2,785,113	863	32	00	2,786,008
LD32581507.las	2,458,548	998	54	01	2,459,601
LD32581510.las	2,131,792	172	00	00	2,131,964
LD32581513.las	2,704,959	350	01	00	2,705,310

C-2 Report on Multiple Discrete Returns (Tiled Data) - continued

File	First return	Second return	Third return	Other returns	Total points
LD32581516.las	2,846,814	280	00	00	2,847,094
LD32581519.las	2,845,975	409	04	00	2,846,388
LD32581522.las	2,442,365	112	02	00	2,442,479
LD32581525.las	2,442,531	154	00	00	2,442,685
LD32581528.las	2,821,496	214	00	00	2,821,710
LD32581531.las	2,712,742	8,733	1,146	52	2,722,673
LD32581534.las	2,691,087	55	01	00	2,691,143
LD32581537.las	1,854,524	73	00	00	1,854,597
LD32581540.las	2,447,686	160	00	00	2,447,846
LD32581543.las	2,952,392	368	00	00	2,952,760
LD32581546.las	2,892,981	208	01	00	2,893,190
LD32581549.las	2,588,946	126	02	00	2,589,074
LD32581552.las	2,260,505	2,685	394	16	2,263,600
LD32581555.las	2,681,067	2,062	87	03	2,683,219
LD32581558.las	2,717,112	3,332	193	08	2,720,645
LD32581561.las	2,720,131	4,337	263	17	2,724,748
LD32581564.las	2,385,938	202	01	00	2,386,141
LD32581567.las	2,135,116	53	00	00	2,135,169
LD32581570.las	2,690,800	936	20	00	2,691,756
LD32581573.las	2,729,752	50	00	00	2,729,802
LD32581576.las	2,728,864	102	00	00	2,728,966
LD32581579.las	2,238,082	109	00	00	2,238,191
LD32581582.las	2,331,999	3,442	46	00	2,335,487
LD32581585.las	2,738,768	1,939	18	00	2,740,725
LD32581588.las	2,877,186	1,430	08	01	2,878,625
LD32581591.las	2,734,779	5,407	110	01	2,740,297
LD32581594.las	2,241,160	38,847	4,677	107	2,284,791
LD32581597.las	2,392,153	314	04	00	2,392,471
LD32581600.las	2,675,393	33,084	442	08	2,708,927
LD32581603.las	2,744,631	33,198	707	12	2,778,548
LD32581606.las	1,453,186	18,524	126	01	1,471,837
LD32611396.las	1,880,537	7,198	578	22	1,888,335
LD32611399.las	2,388,254	20,656	2,858	123	2,411,891
LD32611402.las	2,943,669	14,157	1,493	80	2,959,399

C-2 Report on Multiple Discrete Returns (Tiled Data) - continued

File	First return	Second return	Third return	Other returns	Total points
LD32611405.las	2,884,541	6,793	635	26	2,891,995
LD32611408.las	2,459,351	9,713	972	24	2,470,060
LD32611411.las	2,069,933	6,338	521	14	2,076,806
LD32611414.las	2,555,351	19,920	2,016	70	2,577,357
LD32611417.las	2,870,097	31,522	2,664	94	2,904,377
LD32611420.las	2,873,103	35,508	3,734	117	2,912,462
LD32611423.las	2,084,936	9,039	880	26	2,094,881
LD32611426.las	2,269,777	6,345	534	24	2,276,680
LD32611429.las	3,065,315	1,885	45	00	3,067,245
LD32611432.las	2,822,836	25,941	2,317	62	2,851,156
LD32611435.las	2,688,471	7,140	784	19	2,696,414
LD32611438.las	2,220,585	8,983	507	06	2,230,081
LD32611441.las	2,229,285	1,953	103	05	2,231,346
LD32611444.las	2,747,020	3,509	272	18	2,750,819
LD32611447.las	2,779,934	842	28	00	2,780,804
LD32611450.las	2,501,356	89	00	00	2,501,445
LD32611453.las	2,401,549	161	01	00	2,401,711
LD32611456.las	2,615,491	16	00	00	2,615,507
LD32611459.las	2,825,961	61	00	00	2,826,022
LD32611462.las	2,892,700	80	00	00	2,892,780
LD32611465.las	2,368,690	149	00	00	2,368,839
LD32611468.las	2,176,047	453	02	00	2,176,502
LD32611471.las	2,884,256	234	00	00	2,884,490
LD32611474.las	2,801,300	733	57	01	2,802,091
LD32611477.las	2,660,577	568	07	00	2,661,152
LD32611480.las	2,248,744	333	05	00	2,249,082
LD32611483.las	2,300,199	396	02	00	2,300,597
LD32611486.las	2,836,345	556	05	00	2,836,906
LD32611489.las	2,849,861	624	01	00	2,850,486
LD32611492.las	2,535,349	530	02	00	2,535,881
LD32611495.las	2,347,631	256	01	00	2,347,888
LD32611498.las	2,480,525	671	45	03	2,481,244
LD32611501.las	2,774,365	1,385	74	01	2,775,825
LD32611504.las	2,834,009	738	67	02	2,834,816

C-2 Report on Multiple Discrete Returns (Tiled Data) - continued

File	First return	Second return	Third return	Other returns	Total points
LD32611507.las	2,383,188	147	00	00	2,383,335
LD32611510.las	2,086,063	105	00	00	2,086,168
LD32611513.las	2,943,596	393	01	00	2,943,990
LD32611516.las	2,881,950	358	02	00	2,882,310
LD32611519.las	2,742,173	430	05	00	2,742,608
LD32611522.las	2,317,048	5,454	647	17	2,323,166
LD32611525.las	2,421,970	594	34	01	2,422,599
LD32611528.las	2,870,082	1,006	49	04	2,871,141
LD32611531.las	2,926,953	91	01	00	2,927,045
LD32611534.las	2,907,768	78	00	00	2,907,846
LD32611537.las	2,160,516	60	00	00	2,160,576
LD32611540.las	2,813,862	452	00	00	2,814,314
LD32611543.las	2,939,927	276	00	00	2,940,203
LD32611546.las	2,722,450	222	00	00	2,722,672
LD32611549.las	2,360,167	183	00	00	2,360,350
LD32611552.las	2,181,144	93	00	00	2,181,237
LD32611555.las	2,714,150	3,478	174	05	2,717,807
LD32611558.las	2,675,742	5,391	299	13	2,681,445
LD32611561.las	2,662,998	4,021	210	07	2,667,236
LD32611564.las	2,330,377	259	01	00	2,330,637
LD32611567.las	2,207,274	37	00	00	2,207,311
LD32611570.las	2,811,457	139	01	00	2,811,597
LD32611573.las	2,837,236	1,138	54	00	2,838,428
LD32611576.las	2,628,463	223	02	00	2,628,688
LD32611579.las	2,060,828	39	00	00	2,060,867
LD32611582.las	2,555,629	4,064	54	02	2,559,749
LD32611585.las	2,848,656	1,245	07	00	2,849,908
LD32611588.las	2,801,136	1,432	28	00	2,802,596
LD32611591.las	2,691,910	17,193	1,845	39	2,710,987
LD32611594.las	2,283,921	3,463	386	03	2,287,773
LD32611597.las	2,734,138	40	00	00	2,734,178
LD32611600.las	2,866,493	128	00	00	2,866,621
LD32611603.las	2,685,179	8,041	680	06	2,693,906
LD32611606.las	1,545,443	12,310	223	10	1,557,986

C-2 Report on Multiple Discrete Returns (Tiled Data) - continued

File	First return	Second return	Third return	Other returns	Total points
LD32641396.las	1,953,909	2,795	42	00	1,956,746
LD32641399.las	2,445,470	9,554	759	33	2,455,816
LD32641402.las	2,541,471	22,526	2,724	118	2,566,839
LD32641405.las	2,957,563	34,888	5,390	342	2,998,183
LD32641408.las	2,505,361	65,716	9,163	556	2,580,796
LD32641411.las	2,105,987	9,152	830	26	2,115,995
LD32641414.las	2,574,673	10,415	979	41	2,586,108
LD32641417.las	2,767,514	25,012	981	30	2,793,537
LD32641420.las	2,949,026	36,731	2,571	89	2,988,417
LD32641423.las	2,204,082	17,608	1,460	60	2,223,210
LD32641426.las	2,352,049	9,685	781	15	2,362,530
LD32641429.las	3,091,186	12,311	887	13	3,104,397
LD32641432.las	2,830,094	20,547	1,500	27	2,852,168
LD32641435.las	2,640,053	39,333	3,460	55	2,682,901
LD32641438.las	2,212,554	5,117	371	09	2,218,051
LD32641441.las	2,370,603	1,892	171	04	2,372,670
LD32641444.las	2,813,001	18,350	2,097	93	2,833,541
LD32641447.las	2,849,330	532	12	00	2,849,874
LD32641450.las	2,648,196	220	04	00	2,648,420
LD32641453.las	2,318,436	383	17	00	2,318,836
LD32641456.las	2,688,898	149	04	00	2,689,051
LD32641459.las	2,985,264	544	03	00	2,985,811
LD32641462.las	3,089,825	552	07	00	3,090,384
LD32641465.las	2,443,438	183	03	00	2,443,624
LD32641468.las	2,154,843	158	01	00	2,155,002
LD32641471.las	2,852,407	1,710	07	00	2,854,124
LD32641474.las	2,757,387	593	02	00	2,757,982
LD32641477.las	2,618,127	1,110	09	01	2,619,247
LD32641480.las	2,240,334	2,916	100	07	2,243,357
LD32641483.las	2,462,755	1,368	05	00	2,464,128
LD32641486.las	2,847,480	680	01	00	2,848,161
LD32641489.las	2,809,858	657	05	00	2,810,520
LD32641492.las	2,601,448	681	02	00	2,602,131
LD32641495.las	2,489,993	624	24	00	2,490,641

C-2 Report on Multiple Discrete Returns (Tiled Data) - continued

File	First return	Second return	Third return	Other returns	Total points
LD32641498.las	2,680,921	889	63	03	2,681,876
LD32641501.las	2,861,293	1,046	79	00	2,862,418
LD32641504.las	2,679,409	322	01	00	2,679,732
LD32641507.las	2,355,327	172	00	00	2,355,499
LD32641510.las	2,187,143	255	00	00	2,187,398
LD32641513.las	2,935,132	387	03	00	2,935,522
LD32641516.las	2,868,039	505	24	02	2,868,570
LD32641519.las	2,796,526	430	02	00	2,796,958
LD32641522.las	2,441,063	384	00	00	2,441,447
LD32641525.las	2,432,537	232	01	00	2,432,770
LD32641528.las	2,912,186	8,874	1,047	53	2,922,160
LD32641531.las	3,010,647	67	00	00	3,010,714
LD32641534.las	2,789,339	199	00	00	2,789,538
LD32641537.las	1,789,116	87	00	00	1,789,203
LD32641540.las	2,419,859	231	00	00	2,420,090
LD32641543.las	2,983,333	323	03	00	2,983,659
LD32641546.las	2,943,681	162	05	00	2,943,848
LD32641549.las	2,430,860	110	00	00	2,430,970
LD32641552.las	2,242,446	99	02	00	2,242,547
LD32641555.las	2,855,229	3,918	167	02	2,859,316
LD32641558.las	2,714,697	5,408	304	17	2,720,426
LD32641561.las	2,720,469	3,565	194	06	2,724,234
LD32641564.las	2,381,349	159	00	00	2,381,508
LD32641567.las	2,307,724	17	00	00	2,307,741
LD32641570.las	2,828,532	44	00	00	2,828,576
LD32641573.las	2,776,736	414	17	00	2,777,167
LD32641576.las	2,732,553	362	19	01	2,732,935
LD32641579.las	2,210,284	96	00	00	2,210,380
LD32641582.las	2,675,464	3,557	44	00	2,679,065
LD32641585.las	2,893,071	3,053	319	08	2,896,451
LD32641588.las	2,806,370	87	00	00	2,806,457
LD32641591.las	2,594,881	2,091	10	00	2,596,982
LD32641594.las	2,243,539	14	00	00	2,243,553
LD32641597.las	2,616,915	04	00	00	2,616,919

C-2 Report on Multiple Discrete Returns (Tiled Data) - continued

File	First return	Second return	Third return	Other returns	Total points
LD32641600.las	2,823,636	39	00	00	2,823,675
LD32641603.las	2,851,449	47	00	00	2,851,496
LD32641606.las	1,543,913	1,775	67	01	1,545,756
LD32671396.las	2,067,043	1,166	15	00	2,068,224
LD32671399.las	2,490,902	37,934	4,521	208	2,533,565
LD32671402.las	2,512,909	10,746	695	31	2,524,381
LD32671405.las	2,910,569	11,867	1,089	69	2,923,594
LD32671408.las	2,297,361	9,782	902	38	2,308,083
LD32671411.las	2,076,749	25,441	2,795	126	2,105,111
LD32671414.las	2,768,826	20,705	2,258	96	2,791,885
LD32671417.las	2,925,831	8,494	626	26	2,934,977
LD32671420.las	2,960,045	32,231	2,829	91	2,995,196
LD32671423.las	2,158,434	15,145	1,437	73	2,175,089
LD32671426.las	2,389,118	9,793	1,169	44	2,400,124
LD32671429.las	2,985,277	65,716	6,290	152	3,057,435
LD32671432.las	2,800,260	4,658	463	10	2,805,391
LD32671435.las	2,639,147	4,107	294	04	2,643,552
LD32671438.las	2,124,606	5,314	475	12	2,130,407
LD32671441.las	2,272,473	11,892	1,024	34	2,285,423
LD32671444.las	2,716,563	6,833	311	03	2,723,710
LD32671447.las	2,721,473	2,519	59	00	2,724,051
LD32671450.las	2,487,283	819	26	00	2,488,128
LD32671453.las	2,271,867	570	35	00	2,272,472
LD32671456.las	2,861,871	1,592	25	00	2,863,488
LD32671459.las	2,941,202	872	17	01	2,942,092
LD32671462.las	2,973,232	120	06	00	2,973,358
LD32671465.las	2,399,199	50	00	00	2,399,249
LD32671468.las	2,210,038	240	00	00	2,210,278
LD32671471.las	2,855,625	469	05	00	2,856,099
LD32671474.las	2,748,091	3,668	109	02	2,751,870
LD32671477.las	2,646,714	616	03	00	2,647,333
LD32671480.las	2,209,752	291	08	00	2,210,051
LD32671483.las	2,332,463	714	07	00	2,333,184
LD32671486.las	2,841,038	1,556	60	02	2,842,656

C-2 Report on Multiple Discrete Returns (Tiled Data) - continued

File	First return	Second return	Third return	Other returns	Total points
LD32671489.las	2,870,907	1,022	66	02	2,871,997
LD32671492.las	2,541,624	2,973	197	08	2,544,802
LD32671495.las	2,132,879	310	03	00	2,133,192
LD32671498.las	2,706,416	5,127	475	17	2,712,035
LD32671501.las	2,793,123	2,218	216	17	2,795,574
LD32671504.las	2,754,452	1,226	110	03	2,755,791
LD32671507.las	2,400,161	6,449	716	24	2,407,350
LD32671510.las	2,128,531	2,130	127	02	2,130,790
LD32671513.las	2,826,700	7,403	575	17	2,834,695
LD32671516.las	2,818,250	13,154	1,300	43	2,832,747
LD32671519.las	2,712,347	438	03	00	2,712,788
LD32671522.las	2,311,843	4,937	539	18	2,317,337
LD32671525.las	2,484,412	5,392	538	09	2,490,351
LD32671528.las	2,763,825	101	00	00	2,763,926
LD32671531.las	2,692,996	2,248	240	11	2,695,495
LD32671534.las	2,683,946	752	100	01	2,684,799
LD32671537.las	2,325,505	105	00	00	2,325,610
LD32671540.las	2,792,757	137	02	00	2,792,896
LD32671543.las	2,760,802	402	02	00	2,761,206
LD32671546.las	2,726,443	110	00	00	2,726,553
LD32671549.las	2,395,077	104	01	00	2,395,182
LD32671552.las	2,174,946	138	00	00	2,175,084
LD32671555.las	2,885,997	2,368	88	01	2,888,454
LD32671558.las	2,750,339	2,418	126	04	2,752,887
LD32671561.las	2,735,446	1,955	92	01	2,737,494
LD32671564.las	2,262,613	67	00	00	2,262,680
LD32671567.las	2,269,194	09	00	00	2,269,203
LD32671570.las	2,852,011	2,973	231	04	2,855,219
LD32671573.las	2,737,261	3,447	223	05	2,740,936
LD32671576.las	2,624,368	40	00	00	2,624,408
LD32671579.las	2,178,831	215	07	00	2,179,053
LD32671582.las	2,639,682	10,201	221	02	2,650,106
LD32671585.las	2,774,086	1,629	40	00	2,775,755
LD32671588.las	2,841,694	1,864	10	00	2,843,568

C-2 Report on Multiple Discrete Returns (Tiled Data) - continued

File	First return	Second return	Third return	Other returns	Total points
LD32671591.las	2,728,575	4,142	41	00	2,732,758
LD32671594.las	2,303,421	16	00	00	2,303,437
LD32671597.las	2,657,251	08	00	00	2,657,259
LD32671600.las	2,694,291	3,016	336	06	2,697,649
LD32671603.las	2,668,234	1,807	204	09	2,670,254
LD32671606.las	1,587,226	1,994	46	00	1,589,266
LD32701396.las	2,171,626	4,011	59	00	2,175,696
LD32701399.las	2,652,104	18,661	1,866	149	2,672,780
LD32701402.las	2,940,136	7,494	939	39	2,948,608
LD32701405.las	2,868,257	12,010	1,255	51	2,881,573
LD32701408.las	2,313,833	11,755	1,491	74	2,327,153
LD32701411.las	2,133,092	5,150	311	11	2,138,564
LD32701414.las	2,575,439	9,003	694	14	2,585,150
LD32701417.las	2,841,697	25,380	2,671	66	2,869,814
LD32701420.las	2,964,351	19,209	1,144	39	2,984,743
LD32701423.las	1,993,178	11,616	648	13	2,005,455
LD32701426.las	2,340,197	15,082	754	02	2,356,035
LD32701429.las	3,042,571	7,945	486	19	3,051,021
LD32701432.las	2,815,977	305,247	1,431	25	3,122,680
LD32701435.las	2,622,185	99,892	299	09	2,722,385
LD32701438.las	2,264,110	2,932	210	05	2,267,257
LD32701441.las	2,624,896	833	55	00	2,625,784
LD32701444.las	2,811,122	20,344	1,700	31	2,833,197
LD32701447.las	2,795,870	663	01	00	2,796,534
LD32701450.las	2,489,666	120	00	00	2,489,786
LD32701453.las	2,209,884	118	02	00	2,210,004
LD32701456.las	2,890,450	835	22	00	2,891,307
LD32701459.las	2,931,856	2,295	36	00	2,934,187
LD32701462.las	3,043,053	350	13	01	3,043,417
LD32701465.las	2,445,152	37	00	00	2,445,189
LD32701468.las	2,171,928	302	01	00	2,172,231
LD32701471.las	2,714,115	942	06	00	2,715,063
LD32701474.las	2,697,639	826	11	00	2,698,476
LD32701477.las	2,738,155	662	03	00	2,738,820

C-2 Report on Multiple Discrete Returns (Tiled Data) - continued

File	First return	Second return	Third return	Other returns	Total points
LD32701480.las	2,190,979	410	03	00	2,191,392
LD32701483.las	2,388,753	2,860	264	06	2,391,883
LD32701486.las	2,873,680	704	05	00	2,874,389
LD32701489.las	2,950,389	659	02	00	2,951,050
LD32701492.las	2,688,416	625	03	00	2,689,044
LD32701495.las	2,082,183	295	06	00	2,082,484
LD32701498.las	2,781,618	2,999	224	04	2,784,845
LD32701501.las	2,855,530	18,645	2,249	62	2,876,486
LD32701504.las	2,777,632	555	27	01	2,778,215
LD32701507.las	2,435,535	286	02	00	2,435,823
LD32701510.las	2,181,141	5,166	348	06	2,186,661
LD32701513.las	2,862,666	368	04	00	2,863,038
LD32701516.las	2,900,480	359	11	00	2,900,850
LD32701519.las	2,790,366	329	01	00	2,790,696
LD32701522.las	2,224,367	432	11	00	2,224,810
LD32701525.las	2,544,137	269	00	00	2,544,406
LD32701528.las	2,902,457	153	00	00	2,902,610
LD32701531.las	2,878,855	69	00	00	2,878,924
LD32701534.las	2,634,104	111	01	00	2,634,216
LD32701537.las	2,161,095	100	00	00	2,161,195
LD32701540.las	2,769,465	97	00	00	2,769,562
LD32701543.las	2,923,196	495	55	01	2,923,747
LD32701546.las	2,928,247	210	00	00	2,928,457
LD32701549.las	2,325,270	292	03	00	2,325,565
LD32701552.las	2,219,059	217	00	00	2,219,276
LD32701555.las	2,820,829	1,819	57	03	2,822,708
LD32701558.las	2,656,374	1,247	55	00	2,657,676
LD32701561.las	2,684,057	3,730	175	14	2,687,976
LD32701564.las	2,239,376	34	01	00	2,239,411
LD32701567.las	2,330,220	05	00	00	2,330,225
LD32701570.las	2,850,694	58	00	00	2,850,752
LD32701573.las	2,752,638	23	00	00	2,752,661
LD32701576.las	2,536,719	7,846	918	12	2,545,495
LD32701579.las	2,204,606	3,316	318	18	2,208,258

C-2 Report on Multiple Discrete Returns (Tiled Data) - continued

File	First return	Second return	Third return	Other returns	Total points
LD32701582.las	2,765,040	5,793	63	00	2,770,896
LD32701585.las	2,665,380	861	03	00	2,666,244
LD32701588.las	2,522,851	822	01	00	2,523,674
LD32701591.las	2,407,211	1,789	15	01	2,409,016
LD32701594.las	2,085,640	51	02	00	2,085,693
LD32701597.las	2,836,512	12,828	1,611	49	2,851,000
LD32701600.las	2,915,032	52	01	00	2,915,085
LD32701603.las	2,966,167	191	01	00	2,966,359
LD32701606.las	1,716,764	2,139	45	01	1,718,949
LD32731396.las	2,131,018	10,958	945	18	2,142,939
LD32731399.las	2,442,538	16,324	1,434	78	2,460,374
LD32731402.las	2,840,166	36,832	4,684	223	2,881,905
LD32731405.las	2,905,835	53,291	7,989	435	2,967,550
LD32731408.las	2,325,942	6,267	616	31	2,332,856
LD32731411.las	2,246,972	6,043	619	20	2,253,654
LD32731414.las	2,819,525	17,291	1,601	62	2,838,479
LD32731417.las	3,050,596	16,815	1,770	61	3,069,242
LD32731420.las	3,128,078	7,805	490	08	3,136,381
LD32731423.las	2,067,797	5,020	246	06	2,073,069
LD32731426.las	2,453,841	11,058	572	09	2,465,480
LD32731429.las	3,037,893	9,119	811	34	3,047,857
LD32731432.las	2,773,557	29,533	2,412	79	2,805,581
LD32731435.las	2,571,807	11,216	499	07	2,583,529
LD32731438.las	2,256,464	12,447	564	14	2,269,489
LD32731441.las	2,210,697	16,944	1,290	44	2,228,975
LD32731444.las	2,713,851	35,215	3,607	127	2,752,800
LD32731447.las	2,696,547	5,498	48	02	2,702,095
LD32731450.las	2,362,605	251	01	00	2,362,857
LD32731453.las	2,208,885	498	13	00	2,209,396
LD32731456.las	2,962,974	379	08	00	2,963,361
LD32731459.las	2,892,913	292	12	00	2,893,217
LD32731462.las	2,996,478	188	02	00	2,996,668
LD32731465.las	2,408,251	48	00	00	2,408,299
LD32731468.las	2,184,189	404	06	00	2,184,599

C-2 Report on Multiple Discrete Returns (Tiled Data) - continued

File	First return	Second return	Third return	Other returns	Total points
LD32731471.las	2,798,368	443	01	00	2,798,812
LD32731474.las	2,772,261	4,583	118	00	2,776,962
LD32731477.las	2,783,748	635	06	00	2,784,389
LD32731480.las	2,124,802	589	02	00	2,125,393
LD32731483.las	2,370,187	703	14	00	2,370,904
LD32731486.las	2,943,740	720	17	01	2,944,478
LD32731489.las	2,917,853	465	02	00	2,918,320
LD32731492.las	2,454,036	543	06	00	2,454,585
LD32731495.las	2,262,720	598	12	00	2,263,330
LD32731498.las	2,716,791	2,204	64	01	2,719,060
LD32731501.las	2,703,865	670	31	01	2,704,567
LD32731504.las	2,760,407	266	01	00	2,760,674
LD32731507.las	2,362,014	142	00	00	2,362,156
LD32731510.las	2,080,196	109	00	00	2,080,305
LD32731513.las	2,775,054	314	02	00	2,775,370
LD32731516.las	2,785,109	324	01	00	2,785,434
LD32731519.las	2,735,454	370	02	00	2,735,826
LD32731522.las	2,364,156	2,521	268	09	2,366,954
LD32731525.las	2,631,822	288	02	00	2,632,112
LD32731528.las	2,849,649	159	00	00	2,849,808
LD32731531.las	2,861,675	29	00	00	2,861,704
LD32731534.las	2,660,795	171	00	00	2,660,966
LD32731537.las	2,220,099	156	00	00	2,220,255
LD32731540.las	2,646,568	8,525	1,131	31	2,656,255
LD32731543.las	2,836,530	234	02	00	2,836,766
LD32731546.las	2,737,290	229	00	00	2,737,519
LD32731549.las	2,351,824	106	01	00	2,351,931
LD32731552.las	2,298,432	174	00	00	2,298,606
LD32731555.las	2,848,317	1,733	56	02	2,850,108
LD32731558.las	2,772,510	1,670	75	05	2,774,260
LD32731561.las	2,811,004	1,629	94	04	2,812,731
LD32731564.las	2,291,508	136	00	00	2,291,644
LD32731567.las	2,479,357	65	00	00	2,479,422
LD32731570.las	2,890,284	426	05	00	2,890,715

C-2 Report on Multiple Discrete Returns (Tiled Data) - continued

File	First return	Second return	Third return	Other returns	Total points
LD32731573.las	2,734,189	18,632	2,468	60	2,755,349
LD32731576.las	2,475,210	308	02	00	2,475,520
LD32731579.las	2,275,114	986	05	00	2,276,105
LD32731582.las	2,756,121	7,598	97	00	2,763,816
LD32731585.las	2,866,677	705	17	00	2,867,399
LD32731588.las	2,800,863	784	17	00	2,801,664
LD32731591.las	2,529,355	4,920	30	00	2,534,305
LD32731594.las	2,097,329	149	01	00	2,097,479
LD32731597.las	2,638,598	6,658	375	18	2,645,649
LD32731600.las	2,678,596	679	19	00	2,679,294
LD32731603.las	2,696,877	636	13	00	2,697,526
LD32731606.las	1,790,782	2,384	42	00	1,793,208
LD32761396.las	2,114,468	13,560	775	08	2,128,811
LD32761399.las	2,688,678	2,116	69	02	2,690,865
LD32761402.las	2,928,818	8,780	893	36	2,938,527
LD32761405.las	2,845,157	15,720	1,796	85	2,862,758
LD32761408.las	2,728,113	21,942	2,766	131	2,752,952
LD32761411.las	3,990,487	24,943	2,286	72	4,017,788
LD32761414.las	3,643,485	22,331	2,168	44	3,668,028
LD32761417.las	2,949,716	22,773	2,028	58	2,974,575
LD32761420.las	3,098,974	2,181	195	04	3,101,354
LD32761423.las	2,124,795	22,308	2,218	47	2,149,368
LD32761426.las	2,478,586	2,414	93	00	2,481,093
LD32761429.las	2,798,529	2,779	38	00	2,801,346
LD32761432.las	2,921,358	5,428	193	07	2,926,986
LD32761435.las	2,355,612	14,181	839	22	2,370,654
LD32761438.las	1,395,900	5,107	138	02	1,401,147
LD32761441.las	2,508,219	4,305	120	00	2,512,644
LD32761444.las	2,910,050	12,510	795	09	2,923,364
LD32761447.las	2,815,041	8,112	06	00	2,823,159
LD32761450.las	2,418,797	7,064	00	00	2,425,861
LD32761453.las	2,289,254	531	04	00	2,289,789
LD32761456.las	3,010,604	32	00	00	3,010,636
LD32761459.las	2,976,517	376	04	00	2,976,897

C-2 Report on Multiple Discrete Returns (Tiled Data) - continued

File	First return	Second return	Third return	Other returns	Total points
LD32761462.las	3,093,398	274	02	00	3,093,674
LD32761465.las	2,421,830	57	00	00	2,421,887
LD32761468.las	2,271,265	2,184	161	02	2,273,612
LD32761471.las	2,745,165	1,280	46	00	2,746,491
LD32761474.las	2,752,108	16,416	1,156	22	2,769,702
LD32761477.las	2,781,156	497	02	00	2,781,655
LD32761480.las	2,209,865	489	03	00	2,210,357
LD32761483.las	2,364,147	430	01	00	2,364,578
LD32761486.las	2,831,559	680	05	00	2,832,244
LD32761489.las	2,733,341	644	04	00	2,733,989
LD32761492.las	2,392,313	551	02	00	2,392,866
LD32761495.las	2,278,028	213	01	00	2,278,242
LD32761498.las	3,051,163	752	60	02	3,051,977
LD32761501.las	2,800,185	314	00	00	2,800,499
LD32761504.las	2,790,795	251	01	00	2,791,047
LD32761507.las	2,340,738	86	00	00	2,340,824
LD32761510.las	2,249,197	127	00	00	2,249,324
LD32761513.las	2,871,743	340	02	00	2,872,085
LD32761516.las	2,780,388	2,362	302	12	2,783,064
LD32761519.las	2,683,389	282	00	00	2,683,671
LD32761522.las	2,258,455	137	00	00	2,258,592
LD32761525.las	2,615,212	202	00	00	2,615,414
LD32761528.las	2,867,030	234	00	00	2,867,264
LD32761531.las	2,638,157	58	00	00	2,638,215
LD32761534.las	2,476,416	26	00	00	2,476,442
LD32761537.las	2,420,241	82	00	00	2,420,323
LD32761540.las	2,772,818	74	00	00	2,772,892
LD32761543.las	2,833,037	125	00	00	2,833,162
LD32761546.las	2,786,414	61	00	00	2,786,475
LD32761549.las	2,336,739	44	00	00	2,336,783
LD32761552.las	2,331,901	97	00	00	2,331,998
LD32761555.las	2,801,545	1,795	45	00	2,803,385
LD32761558.las	2,718,674	1,100	52	02	2,719,828
LD32761561.las	2,729,966	1,092	38	02	2,731,098

C-2 Report on Multiple Discrete Returns (Tiled Data) - continued

File	First return	Second return	Third return	Other returns	Total points
LD32761564.las	2,209,146	14	00	00	2,209,160
LD32761567.las	2,376,365	05	00	00	2,376,370
LD32761570.las	2,751,812	219	11	00	2,752,042
LD32761573.las	2,795,966	2,072	250	08	2,798,296
LD32761576.las	2,458,845	180	01	00	2,459,026
LD32761579.las	2,141,710	47	00	00	2,141,757
LD32761582.las	2,708,760	5,923	128	02	2,714,813
LD32761585.las	2,847,732	316	34	00	2,848,082
LD32761588.las	2,859,601	98	01	00	2,859,700
LD32761591.las	2,500,684	2,248	14	00	2,502,946
LD32761594.las	2,113,111	206	07	00	2,113,324
LD32761597.las	2,880,615	492	18	00	2,881,125
LD32761600.las	3,029,968	344	02	00	3,030,314
LD32761603.las	2,874,463	65	00	00	2,874,528
LD32761606.las	1,817,216	18	00	00	1,817,234
LD32791396.las	1,979,955	2,881	91	01	1,982,928
LD32791399.las	2,824,895	4,237	148	05	2,829,285
LD32791402.las	2,970,855	20,977	2,643	110	2,994,585
LD32791405.las	2,924,056	23,224	1,102	120	2,948,502
LD32791408.las	2,800,707	4,896	599	40	2,806,242
LD32791411.las	3,989,736	16,991	1,767	100	4,008,594
LD32791414.las	3,705,689	3,294	67	01	3,709,051
LD32791417.las	2,900,277	61,166	5,742	109	2,967,294
LD32791420.las	2,962,074	16,620	1,166	30	2,979,890
LD32791423.las	2,092,094	22,154	2,020	54	2,116,322
LD32791426.las	2,517,027	8,646	403	04	2,526,080
LD32791429.las	3,015,071	13,360	394	10	3,028,835
LD32791432.las	2,683,782	4,988	224	02	2,688,996
LD32791435.las	2,207,427	7,901	223	02	2,215,553
LD32791438.las	2,090,043	1,718	53	00	2,091,814
LD32791441.las	2,733,548	2,703	144	04	2,736,399
LD32791444.las	2,884,672	19,802	469	07	2,904,950
LD32791447.las	2,774,684	2,302	33	00	2,777,019
LD32791450.las	2,374,880	1,242	09	00	2,376,131

C-2 Report on Multiple Discrete Returns (Tiled Data) - continued

File	First return	Second return	Third return	Other returns	Total points
LD32791453.las	2,140,900	68	00	00	2,140,968
LD32791456.las	2,802,129	412	02	00	2,802,543
LD32791459.las	2,832,265	104	01	00	2,832,370
LD32791462.las	2,991,881	50	01	00	2,991,932
LD32791465.las	2,365,285	403	31	00	2,365,719
LD32791468.las	2,336,257	2,289	220	03	2,338,769
LD32791471.las	2,787,549	2,077	139	01	2,789,766
LD32791474.las	2,728,558	2,234	52	00	2,730,844
LD32791477.las	2,630,848	654	03	00	2,631,505
LD32791480.las	2,322,702	443	04	00	2,323,149
LD32791483.las	2,369,117	523	02	00	2,369,642
LD32791486.las	2,914,961	681	05	00	2,915,647
LD32791489.las	2,980,843	682	06	00	2,981,531
LD32791492.las	2,469,152	465	02	00	2,469,619
LD32791495.las	2,165,027	137	00	00	2,165,164
LD32791498.las	2,909,967	503	01	00	2,910,471
LD32791501.las	2,841,333	484	01	00	2,841,818
LD32791504.las	2,823,341	425	00	00	2,823,766
LD32791507.las	2,264,577	68	02	00	2,264,647
LD32791510.las	2,270,339	159	02	00	2,270,500
LD32791513.las	2,825,312	337	01	00	2,825,650
LD32791516.las	2,816,846	1,233	68	02	2,818,149
LD32791519.las	2,733,315	374	00	00	2,733,689
LD32791522.las	2,257,881	163	00	00	2,258,044
LD32791525.las	2,548,826	291	01	00	2,549,118
LD32791528.las	2,824,151	251	01	00	2,824,403
LD32791531.las	2,941,116	79	00	00	2,941,195
LD32791534.las	2,754,594	52	00	00	2,754,646
LD32791537.las	2,259,683	279	00	00	2,259,962
LD32791540.las	2,731,316	219	00	00	2,731,535
LD32791543.las	2,986,653	105	01	00	2,986,759
LD32791546.las	2,901,583	167	00	00	2,901,750
LD32791549.las	2,371,977	76	01	00	2,372,054
LD32791552.las	2,386,339	128	00	00	2,386,467

C-2 Report on Multiple Discrete Returns (Tiled Data) - continued

File	First return	Second return	Third return	Other returns	Total points
LD32791555.las	2,879,411	1,254	37	02	2,880,704
LD32791558.las	2,775,762	1,069	53	02	2,776,886
LD32791561.las	2,771,191	1,081	41	03	2,772,316
LD32791564.las	2,314,799	2,650	444	15	2,317,908
LD32791567.las	2,498,298	06	00	00	2,498,304
LD32791570.las	2,832,306	32	00	00	2,832,338
LD32791573.las	2,826,778	33	00	00	2,826,811
LD32791576.las	2,476,854	3,478	126	01	2,480,459
LD32791579.las	2,151,614	65	00	00	2,151,679
LD32791582.las	2,772,081	1,512	17	00	2,773,610
LD32791585.las	2,802,515	238	00	00	2,802,753
LD32791588.las	2,691,038	314	00	00	2,691,352
LD32791591.las	2,318,912	386	04	00	2,319,302
LD32791594.las	2,049,364	10	00	00	2,049,374
LD32791597.las	2,656,805	09	00	00	2,656,814
LD32791600.las	2,748,697	07	00	00	2,748,704
LD32791603.las	2,576,815	07	00	00	2,576,822
LD32791606.las	1,851,194	95	00	00	1,851,289
LD32821396.las	2,010,997	619	04	00	2,011,620
LD32821399.las	2,729,629	3,905	42	00	2,733,576
LD32821402.las	2,842,071	1,793	21	00	2,843,885
LD32821405.las	2,939,109	15,539	690	40	2,955,378
LD32821408.las	2,788,562	4,405	50	00	2,793,017
LD32821411.las	3,823,097	17,665	1,878	88	3,842,728
LD32821414.las	3,607,709	21,477	2,675	115	3,631,976
LD32821417.las	2,880,024	65,604	6,086	178	2,951,892
LD32821420.las	2,884,489	38,351	3,978	150	2,926,968
LD32821423.las	2,013,353	12,103	1,366	43	2,026,865
LD32821426.las	2,445,072	8,964	564	15	2,454,615
LD32821429.las	2,584,696	6,573	10	00	2,591,279
LD32821432.las	2,881,482	3,035	304	08	2,884,829
LD32821435.las	2,404,905	2,125	29	00	2,407,059
LD32821438.las	2,085,427	3,145	14	00	2,088,586
LD32821441.las	2,568,253	2,065	95	03	2,570,416

C-2 Report on Multiple Discrete Returns (Tiled Data) - continued

File	First return	Second return	Third return	Other returns	Total points
LD32821444.las	2,778,294	11,230	185	01	2,789,710
LD32821447.las	2,891,278	2,087	75	00	2,893,440
LD32821450.las	2,432,821	175	02	00	2,432,998
LD32821453.las	2,263,538	38	00	00	2,263,576
LD32821456.las	2,917,515	22	00	00	2,917,537
LD32821459.las	2,987,089	530	02	00	2,987,621
LD32821462.las	2,956,632	132	06	00	2,956,770
LD32821465.las	2,217,223	1,232	77	02	2,218,534
LD32821468.las	2,324,140	269	03	00	2,324,412
LD32821471.las	2,869,936	3,885	216	03	2,874,040
LD32821474.las	2,849,586	339	01	00	2,849,926
LD32821477.las	2,577,333	581	02	00	2,577,916
LD32821480.las	2,294,884	400	04	00	2,295,288
LD32821483.las	2,405,822	553	01	00	2,406,376
LD32821486.las	2,832,659	1,850	169	02	2,834,680
LD32821489.las	2,847,136	454	00	00	2,847,590
LD32821492.las	2,294,814	503	03	00	2,295,320
LD32821495.las	2,242,932	288	03	00	2,243,223
LD32821498.las	2,775,199	433	01	00	2,775,633
LD32821501.las	2,520,683	346	02	00	2,521,031
LD32821504.las	2,733,233	253	00	00	2,733,486
LD32821507.las	2,244,160	181	00	00	2,244,341
LD32821510.las	2,320,624	235	00	00	2,320,859
LD32821513.las	2,936,653	508	01	00	2,937,162
LD32821516.las	2,754,157	351	00	00	2,754,508
LD32821519.las	2,621,945	568	02	00	2,622,515
LD32821522.las	2,266,290	179	00	00	2,266,469
LD32821525.las	2,591,934	431	01	00	2,592,366
LD32821528.las	2,840,858	12,453	1,112	35	2,854,458
LD32821531.las	2,704,882	66	01	00	2,704,949
LD32821534.las	2,340,454	1,629	188	10	2,342,281
LD32821537.las	2,157,230	1,138	18	00	2,158,386
LD32821540.las	2,922,077	666	02	00	2,922,745
LD32821543.las	2,759,988	160	00	00	2,760,148

C-2 Report on Multiple Discrete Returns (Tiled Data) - continued

File	First return	Second return	Third return	Other returns	Total points
LD32821546.las	2,575,324	167	00	00	2,575,491
LD32821549.las	2,074,368	65	00	00	2,074,433
LD32821552.las	2,281,681	85	01	00	2,281,767
LD32821555.las	2,886,444	1,791	109	08	2,888,352
LD32821558.las	2,679,853	1,777	131	07	2,681,768
LD32821561.las	2,572,317	1,074	45	01	2,573,437
LD32821564.las	2,277,534	302	51	01	2,277,888
LD32821567.las	2,532,275	1,211	68	01	2,533,555
LD32821570.las	2,766,831	240	06	00	2,767,077
LD32821573.las	2,851,202	376	22	00	2,851,600
LD32821576.las	2,496,539	555	16	01	2,497,111
LD32821579.las	2,103,272	42	00	00	2,103,314
LD32821582.las	2,910,935	434	05	00	2,911,374
LD32821585.las	2,743,721	193	00	00	2,743,914
LD32821588.las	2,681,891	125	02	00	2,682,018
LD32821591.las	2,341,187	61	02	00	2,341,250
LD32821594.las	2,203,172	75	00	00	2,203,247
LD32821597.las	2,955,753	26	00	00	2,955,779
LD32821600.las	2,961,688	05	00	00	2,961,693
LD32821603.las	2,764,109	83	02	00	2,764,194
LD32821606.las	1,675,827	143	07	00	1,675,977
LD32851396.las	2,087,101	317	01	00	2,087,419
LD32851399.las	2,772,949	2,843	31	00	2,775,823
LD32851402.las	2,946,484	2,081	19	00	2,948,584
LD32851405.las	3,033,527	8,701	160	04	3,042,392
LD32851408.las	2,270,751	7,629	78	06	2,278,464
LD32851411.las	2,379,466	9,882	1,038	91	2,390,477
LD32851414.las	2,841,584	5,036	438	23	2,847,081
LD32851417.las	2,920,507	7,849	505	22	2,928,883
LD32851420.las	2,918,061	3,695	166	00	2,921,922
LD32851423.las	1,692,545	17,582	1,733	41	1,711,901
LD32851426.las	2,465,557	7,838	514	04	2,473,913
LD32851429.las	3,013,488	1,814	17	00	3,015,319
LD32851432.las	2,884,038	9,342	564	08	2,893,952

C-2 Report on Multiple Discrete Returns (Tiled Data) - continued

File	First return	Second return	Third return	Other returns	Total points
LD32851435.las	2,427,602	9,936	672	16	2,438,226
LD32851438.las	2,169,904	4,499	184	02	2,174,589
LD32851441.las	2,896,470	5,194	171	05	2,901,840
LD32851444.las	2,900,535	2,935	180	03	2,903,653
LD32851447.las	2,805,793	21	00	00	2,805,814
LD32851450.las	2,227,587	158	03	00	2,227,748
LD32851453.las	2,324,303	25	00	00	2,324,328
LD32851456.las	2,955,169	294	02	00	2,955,465
LD32851459.las	2,899,793	73	00	00	2,899,866
LD32851462.las	3,084,524	130	00	00	3,084,654
LD32851465.las	2,374,282	56	00	00	2,374,338
LD32851468.las	2,360,885	361	07	00	2,361,253
LD32851471.las	2,748,914	1,847	35	01	2,750,797
LD32851474.las	2,745,980	578	19	00	2,746,577
LD32851477.las	2,558,225	477	04	00	2,558,706
LD32851480.las	2,198,491	3,473	254	12	2,202,230
LD32851483.las	2,495,151	735	11	00	2,495,897
LD32851486.las	2,828,526	656	03	00	2,829,185
LD32851489.las	2,812,146	645	01	00	2,812,792
LD32851492.las	2,322,369	530	01	00	2,322,900
LD32851495.las	2,400,335	534	03	00	2,400,872
LD32851498.las	2,887,788	353	04	00	2,888,145
LD32851501.las	2,794,598	392	01	00	2,794,991
LD32851504.las	2,879,371	298	00	00	2,879,669
LD32851507.las	2,238,491	126	01	00	2,238,618
LD32851510.las	2,138,165	280	00	00	2,138,445
LD32851513.las	2,779,943	493	02	00	2,780,438
LD32851516.las	2,781,792	298	02	00	2,782,092
LD32851519.las	2,689,908	450	03	00	2,690,361
LD32851522.las	2,190,683	350	01	00	2,191,034
LD32851525.las	2,641,967	241	01	00	2,642,209
LD32851528.las	2,828,699	301	01	00	2,829,001
LD32851531.las	2,758,197	908	23	00	2,759,128
LD32851534.las	2,460,378	12,213	1,099	30	2,473,720

C-2 Report on Multiple Discrete Returns (Tiled Data) - continued

File	First return	Second return	Third return	Other returns	Total points
LD32851537.las	2,331,898	146	00	00	2,332,044
LD32851540.las	2,864,822	164	00	00	2,864,986
LD32851543.las	2,980,746	173	01	00	2,980,920
LD32851546.las	3,034,932	119	00	00	3,035,051
LD32851549.las	2,328,269	63	00	00	2,328,332
LD32851552.las	2,366,768	79	00	00	2,366,847
LD32851555.las	2,905,734	1,845	106	03	2,907,688
LD32851558.las	2,853,049	1,379	118	06	2,854,552
LD32851561.las	2,752,391	1,457	53	02	2,753,903
LD32851564.las	2,190,876	3,469	308	09	2,194,662
LD32851567.las	2,477,982	13	00	00	2,477,995
LD32851570.las	2,700,881	19	00	00	2,700,900
LD32851573.las	2,751,147	5,106	394	08	2,756,655
LD32851576.las	2,365,523	185	04	00	2,365,712
LD32851579.las	2,101,052	06	00	00	2,101,058
LD32851582.las	2,821,569	42	00	00	2,821,611
LD32851585.las	2,761,620	315	07	00	2,761,942
LD32851588.las	2,821,873	85	00	00	2,821,958
LD32851591.las	2,507,090	05	00	00	2,507,095
LD32851594.las	2,195,742	18	00	00	2,195,760
LD32851597.las	2,712,538	29	00	00	2,712,567
LD32851600.las	2,757,944	01	00	00	2,757,945
LD32851603.las	2,740,795	27	00	00	2,740,822
LD32851606.las	1,795,044	30	00	00	1,795,074
LD32881396.las	2,013,487	219	03	00	2,013,709
LD32881399.las	2,814,230	1,895	26	00	2,816,151
LD32881402.las	2,987,835	2,262	19	00	2,990,116
LD32881405.las	2,923,307	3,493	62	04	2,926,866
LD32881408.las	2,206,838	2,245	24	00	2,209,107
LD32881411.las	2,475,168	4,537	130	19	2,479,854
LD32881414.las	2,839,699	6,734	815	38	2,847,286
LD32881417.las	2,864,665	10,473	714	16	2,875,868
LD32881420.las	2,735,324	16,489	1,222	20	2,753,055
LD32881423.las	1,368,375	4,837	235	01	1,373,448

C-2 Report on Multiple Discrete Returns (Tiled Data) - continued

File	First return	Second return	Third return	Other returns	Total points
LD32881426.las	1,256,797	9,493	533	08	1,266,831
LD32881429.las	2,964,461	2,530	126	01	2,967,118
LD32881432.las	2,909,478	2,274	71	00	2,911,823
LD32881435.las	2,402,238	2,943	88	00	2,405,269
LD32881438.las	2,182,830	3,128	200	09	2,186,167
LD32881441.las	2,870,795	5,396	219	05	2,876,415
LD32881444.las	2,890,887	950	47	00	2,891,884
LD32881447.las	2,940,904	4,883	187	08	2,945,982
LD32881450.las	2,311,602	4,072	185	01	2,315,860
LD32881453.las	2,419,651	6,164	415	00	2,426,230
LD32881456.las	2,971,033	288	24	00	2,971,345
LD32881459.las	2,883,615	42	01	00	2,883,658
LD32881462.las	2,931,840	634	08	00	2,932,482
LD32881465.las	2,286,952	81	00	00	2,287,033
LD32881468.las	2,441,723	117	00	00	2,441,840
LD32881471.las	2,936,193	367	05	00	2,936,565
LD32881474.las	2,895,097	682	08	00	2,895,787
LD32881477.las	2,516,571	473	02	00	2,517,046
LD32881480.las	2,090,980	1,544	64	01	2,092,589
LD32881483.las	2,506,692	524	03	00	2,507,219
LD32881486.las	2,909,721	566	06	00	2,910,293
LD32881489.las	2,904,632	543	07	00	2,905,182
LD32881492.las	2,279,027	542	01	00	2,279,570
LD32881495.las	2,244,095	362	02	00	2,244,459
LD32881498.las	2,777,089	429	03	00	2,777,521
LD32881501.las	2,638,098	463	05	00	2,638,566
LD32881504.las	2,819,658	523	00	00	2,820,181
LD32881507.las	2,299,056	485	03	00	2,299,544
LD32881510.las	2,416,742	321	03	00	2,417,066
LD32881513.las	2,906,554	370	06	00	2,906,930
LD32881516.las	2,698,785	339	00	00	2,699,124
LD32881519.las	2,415,935	559	04	00	2,416,498
LD32881522.las	2,266,949	842	52	00	2,267,843
LD32881525.las	2,798,017	454	00	00	2,798,471

C-2 Report on Multiple Discrete Returns (Tiled Data) - continued

File	First return	Second return	Third return	Other returns	Total points
LD32881528.las	2,942,943	111	00	00	2,943,054
LD32881531.las	2,895,062	440	11	00	2,895,513
LD32881534.las	2,394,365	84	01	00	2,394,450
LD32881537.las	2,132,869	113	03	00	2,132,985
LD32881540.las	2,683,767	64	01	00	2,683,832
LD32881543.las	2,677,346	72	00	00	2,677,418
LD32881546.las	2,708,504	59	00	00	2,708,563
LD32881549.las	2,034,795	89	00	00	2,034,884
LD32881552.las	2,309,872	137	00	00	2,310,009
LD32881555.las	2,842,789	4,696	464	20	2,847,969
LD32881558.las	2,710,102	1,646	102	09	2,711,859
LD32881561.las	2,566,947	1,610	50	02	2,568,609
LD32881564.las	2,132,110	159	00	00	2,132,269
LD32881567.las	2,546,295	41	00	00	2,546,336
LD32881570.las	2,756,867	65	00	00	2,756,932
LD32881573.las	2,806,076	145	00	00	2,806,221
LD32881576.las	2,327,811	287	03	00	2,328,101
LD32881579.las	2,110,989	21	00	00	2,111,010
LD32881582.las	2,973,068	712	10	00	2,973,790
LD32881585.las	2,847,803	266	00	00	2,848,069
LD32881588.las	2,567,754	1,470	206	10	2,569,440
LD32881591.las	2,091,220	562	07	00	2,091,789
LD32881594.las	2,170,455	12	00	00	2,170,467
LD32881597.las	2,851,645	469	03	00	2,852,117
LD32881600.las	2,822,106	281	01	00	2,822,388
LD32881603.las	2,694,049	299	00	00	2,694,348
LD32881606.las	1,806,700	164	00	00	1,806,864
LD32911396.las	2,135,632	429	09	00	2,136,070
LD32911399.las	2,802,073	1,472	12	00	2,803,557
LD32911402.las	2,887,831	1,974	24	00	2,889,829
LD32911405.las	2,893,169	1,764	23	01	2,894,957
LD32911408.las	2,217,632	938	06	00	2,218,576
LD32911411.las	2,493,009	2,626	22	00	2,495,657
LD32911414.las	2,847,578	1,605	38	01	2,849,222

C-2 Report on Multiple Discrete Returns (Tiled Data) - continued

File	First return	Second return	Third return	Other returns	Total points
LD32911417.las	2,922,957	24,291	2,049	63	2,949,360
LD32911420.las	2,792,857	30,516	2,922	69	2,826,364
LD32911423.las	2,129,669	11,382	605	08	2,141,664
LD32911426.las	2,489,413	5,505	425	13	2,495,356
LD32911429.las	3,031,807	5,414	40	01	3,037,262
LD32911432.las	2,737,201	8,635	219	05	2,746,060
LD32911435.las	2,326,927	1,180	29	00	2,328,136
LD32911438.las	2,267,629	819	25	00	2,268,473
LD32911441.las	2,773,766	664	04	00	2,774,434
LD32911444.las	2,782,843	2,928	204	01	2,785,976
LD32911447.las	2,850,613	10,910	652	05	2,862,180
LD32911450.las	2,136,247	59	00	00	2,136,306
LD32911453.las	2,223,017	47	00	00	2,223,064
LD32911456.las	3,004,083	19	00	00	3,004,102
LD32911459.las	3,004,337	15	00	00	3,004,352
LD32911462.las	2,986,541	15	00	00	2,986,556
LD32911465.las	2,184,223	27	00	00	2,184,250
LD32911468.las	2,360,529	105	02	00	2,360,636
LD32911471.las	2,715,605	342	04	00	2,715,951
LD32911474.las	2,771,050	876	23	00	2,771,949
LD32911477.las	2,583,669	1,186	32	00	2,584,887
LD32911480.las	2,131,550	344	00	00	2,131,894
LD32911483.las	2,654,026	449	00	00	2,654,475
LD32911486.las	2,758,156	365	02	00	2,758,523
LD32911489.las	2,719,337	479	03	00	2,719,819
LD32911492.las	2,243,398	363	02	00	2,243,763
LD32911495.las	2,485,305	400	02	00	2,485,707
LD32911498.las	2,876,637	522	03	00	2,877,162
LD32911501.las	2,711,439	519	08	00	2,711,966
LD32911504.las	2,812,129	396	03	00	2,812,528
LD32911507.las	2,200,827	189	00	00	2,201,016
LD32911510.las	2,199,929	246	01	00	2,200,176
LD32911513.las	2,778,982	385	01	00	2,779,368
LD32911516.las	2,820,558	349	01	00	2,820,908

C-2 Report on Multiple Discrete Returns (Tiled Data) - continued

File	First return	Second return	Third return	Other returns	Total points
LD32911519.las	2,561,008	611	06	00	2,561,625
LD32911522.las	2,345,100	454	03	00	2,345,557
LD32911525.las	2,755,583	533	22	00	2,756,138
LD32911528.las	2,796,137	1,591	25	00	2,797,753
LD32911531.las	2,733,423	138	00	00	2,733,561
LD32911534.las	2,404,801	35	00	00	2,404,836
LD32911537.las	2,430,068	114	00	00	2,430,182
LD32911540.las	3,052,203	474	29	01	3,052,707
LD32911543.las	2,899,853	74	00	00	2,899,927
LD32911546.las	2,994,559	95	01	00	2,994,655
LD32911549.las	2,191,318	90	01	00	2,191,409
LD32911552.las	2,352,311	558	63	03	2,352,935
LD32911555.las	2,817,725	1,720	74	09	2,819,528
LD32911558.las	2,817,135	1,497	111	14	2,818,757
LD32911561.las	2,626,459	2,239	91	04	2,628,793
LD32911564.las	2,171,841	1,227	102	00	2,173,170
LD32911567.las	2,550,974	85	00	00	2,551,059
LD32911570.las	2,803,499	44	00	00	2,803,543
LD32911573.las	2,754,597	49	00	00	2,754,646
LD32911576.las	2,303,932	12	00	00	2,303,944
LD32911579.las	2,233,228	83	07	00	2,233,318
LD32911582.las	2,945,900	151	01	00	2,946,052
LD32911585.las	2,755,285	316	10	01	2,755,612
LD32911588.las	2,652,591	3,315	217	03	2,656,126
LD32911591.las	2,254,672	206	02	00	2,254,880
LD32911594.las	2,152,850	27	00	00	2,152,877
LD32911597.las	2,694,578	517	03	00	2,695,098
LD32911600.las	2,782,506	111	00	00	2,782,617
LD32911603.las	2,756,529	06	00	00	2,756,535
LD32911606.las	1,765,452	24	00	00	1,765,476
LD32941396.las	2,110,715	389	01	00	2,111,105
LD32941399.las	2,810,290	4,610	55	01	2,814,956
LD32941402.las	2,983,795	2,007	17	00	2,985,819
LD32941405.las	3,051,531	1,948	16	00	3,053,495

C-2 Report on Multiple Discrete Returns (Tiled Data) - continued

File	First return	Second return	Third return	Other returns	Total points
LD32941408.las	2,255,074	2,494	53	00	2,257,621
LD32941411.las	2,443,105	4,627	127	02	2,447,861
LD32941414.las	2,737,696	5,424	133	03	2,743,256
LD32941417.las	2,876,530	18,771	1,153	39	2,896,493
LD32941420.las	2,795,255	711	12	00	2,795,978
LD32941423.las	2,200,943	23,910	2,149	56	2,227,058
LD32941426.las	2,613,041	5,659	486	02	2,619,188
LD32941429.las	2,967,532	484	03	00	2,968,019
LD32941432.las	2,836,497	2,150	21	00	2,838,668
LD32941435.las	2,305,707	43	00	00	2,305,750
LD32941438.las	2,326,346	92	00	00	2,326,438
LD32941441.las	2,764,592	54	00	00	2,764,646
LD32941444.las	2,771,658	345	01	01	2,772,005
LD32941447.las	2,843,735	2,059	73	01	2,845,868
LD32941450.las	2,300,968	23	00	00	2,300,991
LD32941453.las	2,593,277	551	07	00	2,593,835
LD32941456.las	2,962,269	09	00	00	2,962,278
LD32941459.las	2,839,677	15	00	00	2,839,692
LD32941462.las	2,867,281	08	00	00	2,867,289
LD32941465.las	2,215,234	653	14	00	2,215,901
LD32941468.las	2,492,141	139	00	00	2,492,280
LD32941471.las	2,914,945	519	04	00	2,915,468
LD32941474.las	2,882,641	184	02	00	2,882,827
LD32941477.las	2,374,779	935	45	01	2,375,760
LD32941480.las	2,176,739	291	01	00	2,177,031
LD32941483.las	2,733,633	327	00	00	2,733,960
LD32941486.las	2,835,474	212	00	00	2,835,686
LD32941489.las	2,886,513	334	04	00	2,886,851
LD32941492.las	2,136,340	349	02	00	2,136,691
LD32941495.las	2,392,627	283	02	00	2,392,912
LD32941498.las	2,979,997	376	00	00	2,980,373
LD32941501.las	2,814,898	4,495	636	19	2,820,048
LD32941504.las	2,772,892	489	01	00	2,773,382
LD32941507.las	2,184,025	176	01	00	2,184,202

C-2 Report on Multiple Discrete Returns (Tiled Data) - continued

File	First return	Second return	Third return	Other returns	Total points
LD32941510.las	2,317,043	293	03	00	2,317,339
LD32941513.las	2,801,976	584	05	00	2,802,565
LD32941516.las	2,714,576	462	04	00	2,715,042
LD32941519.las	2,414,861	420	01	00	2,415,282
LD32941522.las	2,300,933	949	68	00	2,301,950
LD32941525.las	2,867,609	2,139	185	03	2,869,936
LD32941528.las	2,850,894	99	00	00	2,850,993
LD32941531.las	3,041,244	42	00	00	3,041,286
LD32941534.las	2,421,361	50	00	00	2,421,411
LD32941537.las	2,104,373	110	00	00	2,104,483
LD32941540.las	2,862,092	52	00	00	2,862,144
LD32941543.las	2,721,732	106	01	00	2,721,839
LD32941546.las	2,689,200	141	00	00	2,689,341
LD32941549.las	2,111,795	75	00	00	2,111,870
LD32941552.las	2,614,059	111	00	00	2,614,170
LD32941555.las	2,902,269	4,474	135	02	2,906,880
LD32941558.las	2,700,418	4,352	266	09	2,705,045
LD32941561.las	2,502,869	2,531	110	02	2,505,512
LD32941564.las	2,218,120	587	11	00	2,218,718
LD32941567.las	2,567,917	170	01	00	2,568,088
LD32941570.las	2,853,680	645	08	00	2,854,333
LD32941573.las	2,770,802	101	00	00	2,770,903
LD32941576.las	2,333,482	504	07	00	2,333,993
LD32941579.las	2,268,945	11,392	1,318	57	2,281,712
LD32941582.las	2,809,458	591	14	00	2,810,063
LD32941585.las	2,726,287	364	15	00	2,726,666
LD32941588.las	2,800,553	174	00	00	2,800,727
LD32941591.las	2,377,030	359	00	00	2,377,389
LD32941594.las	2,331,830	131	00	00	2,331,961
LD32941597.las	2,647,201	118	03	00	2,647,322
LD32941600.las	2,725,170	00	00	00	2,725,170
LD32941603.las	2,722,912	529	18	00	2,723,459
LD32941606.las	1,864,661	18	00	00	1,864,679
LD32971396.las	2,169,657	242	00	00	2,169,899

C-2 Report on Multiple Discrete Returns (Tiled Data) - continued

File	First return	Second return	Third return	Other returns	Total points
LD32971399.las	2,831,495	2,025	14	00	2,833,534
LD32971402.las	2,988,942	3,081	71	03	2,992,097
LD32971405.las	2,982,682	2,168	67	00	2,984,917
LD32971408.las	2,050,086	600	08	00	2,050,694
LD32971411.las	2,402,613	2,060	287	22	2,404,982
LD32971414.las	2,824,147	3,583	118	09	2,827,857
LD32971417.las	2,807,062	6,076	304	14	2,813,456
LD32971420.las	2,509,943	1,893	17	00	2,511,853
LD32971423.las	2,219,557	3,885	324	03	2,223,769
LD32971426.las	2,671,969	12,500	1,507	28	2,686,004
LD32971429.las	3,039,997	12,879	1,262	20	3,054,158
LD32971432.las	2,853,239	2,677	275	06	2,856,197
LD32971435.las	2,308,683	111	00	00	2,308,794
LD32971438.las	2,226,460	210	00	00	2,226,670
LD32971441.las	2,870,489	18	00	00	2,870,507
LD32971444.las	2,797,451	1,179	53	00	2,798,683
LD32971447.las	2,819,972	2,650	279	06	2,822,907
LD32971450.las	2,220,204	2,031	151	03	2,222,389
LD32971453.las	2,344,073	387	04	00	2,344,464
LD32971456.las	3,009,806	33	00	00	3,009,839
LD32971459.las	2,991,417	32	00	00	2,991,449
LD32971462.las	3,069,055	06	00	00	3,069,061
LD32971465.las	2,154,560	31	00	00	2,154,591
LD32971468.las	2,590,605	1,025	89	02	2,591,721
LD32971471.las	2,833,518	151	01	00	2,833,670
LD32971474.las	2,743,575	2,383	65	02	2,746,025
LD32971477.las	2,410,628	191	00	00	2,410,819
LD32971480.las	2,202,922	235	00	00	2,203,157
LD32971483.las	2,811,150	398	01	00	2,811,549
LD32971486.las	2,795,883	353	02	00	2,796,238
LD32971489.las	2,841,337	535	03	00	2,841,875
LD32971492.las	2,282,546	325	00	00	2,282,871
LD32971495.las	2,673,624	1,330	173	07	2,675,134
LD32971498.las	2,985,573	197	02	00	2,985,772

C-2 Report on Multiple Discrete Returns (Tiled Data) - continued

File	First return	Second return	Third return	Other returns	Total points
LD32971501.las	2,763,344	416	11	01	2,763,772
LD32971504.las	2,714,215	295	00	00	2,714,510
LD32971507.las	2,074,839	226	00	00	2,075,065
LD32971510.las	2,438,531	332	00	00	2,438,863
LD32971513.las	2,862,851	433	00	00	2,863,284
LD32971516.las	2,821,995	441	03	00	2,822,439
LD32971519.las	2,441,046	1,344	91	02	2,442,483
LD32971522.las	2,234,942	210	00	00	2,235,152
LD32971525.las	2,747,024	89	00	00	2,747,113
LD32971528.las	2,700,382	76	00	00	2,700,458
LD32971531.las	2,989,349	19	00	00	2,989,368
LD32971534.las	2,568,266	10	00	00	2,568,276
LD32971537.las	2,346,524	117	00	00	2,346,641
LD32971540.las	2,728,527	148	01	00	2,728,676
LD32971543.las	2,888,630	45	00	00	2,888,675
LD32971546.las	2,857,720	35	00	00	2,857,755
LD32971549.las	1,864,258	787	94	01	1,865,140
LD32971552.las	2,464,800	65	00	00	2,464,865
LD32971555.las	2,834,401	1,356	90	09	2,835,856
LD32971558.las	2,783,582	2,093	199	06	2,785,880
LD32971561.las	2,466,340	3,648	254	12	2,470,254
LD32971564.las	2,166,782	04	00	00	2,166,786
LD32971567.las	2,710,511	385	37	01	2,710,934
LD32971570.las	2,868,159	109	00	00	2,868,268
LD32971573.las	2,677,902	16	00	00	2,677,918
LD32971576.las	2,304,629	1,310	70	04	2,306,013
LD32971579.las	2,264,950	2,529	239	05	2,267,723
LD32971582.las	2,963,710	777	08	00	2,964,495
LD32971585.las	2,861,688	657	00	00	2,862,345
LD32971588.las	2,668,429	277	05	00	2,668,711
LD32971591.las	2,085,612	303	04	00	2,085,919
LD32971594.las	2,181,264	70	00	00	2,181,334
LD32971597.las	2,717,561	4,209	341	10	2,722,121
LD32971600.las	2,774,436	01	00	00	2,774,437

C-2 Report on Multiple Discrete Returns (Tiled Data) - continued

File	First return	Second return	Third return	Other returns	Total points
LD32971603.las	2,469,483	117	00	00	2,469,600
LD32971606.las	2,061,359	175	00	00	2,061,534
LD33001396.las	2,188,160	607	06	00	2,188,773
LD33001399.las	2,720,547	1,681	31	00	2,722,259
LD33001402.las	2,856,791	2,404	24	00	2,859,219
LD33001405.las	2,893,586	1,739	35	00	2,895,360
LD33001408.las	2,210,078	980	44	02	2,211,104
LD33001411.las	2,527,269	662	23	00	2,527,954
LD33001414.las	2,884,169	3,202	133	03	2,887,507
LD33001417.las	2,881,796	4,435	153	05	2,886,389
LD33001420.las	2,535,918	3,646	74	00	2,539,638
LD33001423.las	2,199,021	1,774	30	00	2,200,825
LD33001426.las	2,720,484	2,076	39	00	2,722,599
LD33001429.las	2,957,875	3,731	301	07	2,961,914
LD33001432.las	2,799,567	49,893	3,899	54	2,853,413
LD33001435.las	2,321,552	54	00	00	2,321,606
LD33001438.las	2,271,550	816	27	00	2,272,393
LD33001441.las	2,874,541	867	13	00	2,875,421
LD33001444.las	2,827,527	2,261	166	03	2,829,957
LD33001447.las	2,892,714	4,810	643	24	2,898,191
LD33001450.las	2,218,053	2,787	272	02	2,221,114
LD33001453.las	2,388,157	1,715	63	00	2,389,935
LD33001456.las	2,923,400	93	08	00	2,923,501
LD33001459.las	2,921,058	280	00	00	2,921,338
LD33001462.las	2,880,446	282	00	00	2,880,728
LD33001465.las	2,195,350	6,856	663	07	2,202,876
LD33001468.las	2,598,492	2,913	243	04	2,601,652
LD33001471.las	2,863,233	6,046	387	13	2,869,679
LD33001474.las	2,836,053	1,438	30	01	2,837,522
LD33001477.las	2,398,237	152	01	00	2,398,390
LD33001480.las	2,234,681	282	01	00	2,234,964
LD33001483.las	2,789,796	331	01	00	2,790,128
LD33001486.las	2,729,284	176	00	00	2,729,460
LD33001489.las	2,868,651	252	02	00	2,868,905

C-2 Report on Multiple Discrete Returns (Tiled Data) - continued

File	First return	Second return	Third return	Other returns	Total points
LD33001492.las	2,143,161	240	00	00	2,143,401
LD33001495.las	2,380,615	304	01	00	2,380,920
LD33001498.las	2,650,249	371	02	00	2,650,622
LD33001501.las	2,659,218	1,279	15	00	2,660,512
LD33001504.las	2,721,810	324	01	00	2,722,135
LD33001507.las	2,035,335	245	00	00	2,035,580
LD33001510.las	2,586,948	192	00	00	2,587,140
LD33001513.las	2,903,541	287	00	00	2,903,828
LD33001516.las	2,806,873	531	04	00	2,807,408
LD33001519.las	2,442,666	3,701	374	06	2,446,747
LD33001522.las	2,368,271	227	00	00	2,368,498
LD33001525.las	2,963,081	110	00	00	2,963,191
LD33001528.las	2,842,864	316	34	00	2,843,214
LD33001531.las	2,769,253	21	00	00	2,769,274
LD33001534.las	2,088,342	10	00	00	2,088,352
LD33001537.las	2,191,499	64	00	00	2,191,563
LD33001540.las	2,763,316	197	00	00	2,763,513
LD33001543.las	2,786,563	254	10	01	2,786,828
LD33001546.las	2,673,882	158	00	00	2,674,040
LD33001549.las	1,942,913	153	00	00	1,943,066
LD33001552.las	2,547,076	67	00	00	2,547,143
LD33001555.las	2,920,503	6,084	535	18	2,927,140
LD33001558.las	2,662,777	1,769	125	04	2,664,675
LD33001561.las	2,389,007	2,495	87	02	2,391,591
LD33001564.las	2,127,176	22	00	00	2,127,198
LD33001567.las	2,835,411	275	35	01	2,835,722
LD33001570.las	2,944,185	2,133	223	08	2,946,549
LD33001573.las	2,754,514	86	00	00	2,754,600
LD33001576.las	2,290,333	2,041	46	01	2,292,421
LD33001579.las	2,268,032	281	00	00	2,268,313
LD33001582.las	2,860,687	282	00	00	2,860,969
LD33001585.las	2,745,600	480	22	00	2,746,102
LD33001588.las	2,828,827	04	00	00	2,828,831
LD33001591.las	2,434,919	08	00	00	2,434,927

C-2 Report on Multiple Discrete Returns (Tiled Data) - continued

File	First return	Second return	Third return	Other returns	Total points
LD33001594.las	2,393,151	54	00	00	2,393,205
LD33001597.las	2,783,510	855	07	00	2,784,372
LD33001600.las	2,783,759	20	00	00	2,783,779
LD33001603.las	2,499,884	73	00	00	2,499,957
LD33001606.las	2,112,284	49	00	00	2,112,333
LD33031396.las	2,225,351	426	06	00	2,225,783
LD33031399.las	2,792,532	1,723	16	00	2,794,271
LD33031402.las	3,008,489	2,289	27	00	3,010,805
LD33031405.las	3,067,936	1,603	11	00	3,069,550
LD33031408.las	2,150,149	965	22	00	2,151,136
LD33031411.las	2,603,416	4,037	475	18	2,607,946
LD33031414.las	2,982,267	2,950	82	01	2,985,300
LD33031417.las	2,945,126	4,621	137	07	2,949,891
LD33031420.las	2,547,576	1,446	18	00	2,549,040
LD33031423.las	2,034,127	1,231	20	01	2,035,379
LD33031426.las	2,880,501	3,825	57	01	2,884,384
LD33031429.las	3,055,052	1,042	17	00	3,056,111
LD33031432.las	2,914,921	55,697	4,327	49	2,974,994
LD33031435.las	2,291,224	115,624	8,436	83	2,415,367
LD33031438.las	2,255,770	39,534	2,324	14	2,297,642
LD33031441.las	2,815,479	127	01	00	2,815,607
LD33031444.las	2,813,320	2,093	26	00	2,815,439
LD33031447.las	2,865,636	373	00	00	2,866,009
LD33031450.las	2,162,081	7,714	649	06	2,170,450
LD33031453.las	2,515,760	103	02	00	2,515,865
LD33031456.las	3,010,127	04	00	00	3,010,131
LD33031459.las	2,924,716	529	29	00	2,925,274
LD33031462.las	2,773,507	68	00	00	2,773,575
LD33031465.las	2,282,565	07	00	00	2,282,572
LD33031468.las	2,563,121	142	00	00	2,563,263
LD33031471.las	2,850,982	5,100	471	15	2,856,568
LD33031474.las	2,783,502	1,258	37	00	2,784,797
LD33031477.las	2,339,654	142	00	00	2,339,796
LD33031480.las	2,191,619	252	02	00	2,191,873

C-2 Report on Multiple Discrete Returns (Tiled Data) - continued

File	First return	Second return	Third return	Other returns	Total points
LD33031483.las	2,723,620	194	01	00	2,723,815
LD33031486.las	2,756,114	143	00	00	2,756,257
LD33031489.las	2,910,479	286	03	00	2,910,768
LD33031492.las	2,056,075	519	04	00	2,056,598
LD33031495.las	2,560,316	219	03	00	2,560,538
LD33031498.las	2,981,789	517	05	00	2,982,311
LD33031501.las	2,765,627	794	00	00	2,766,421
LD33031504.las	2,660,401	271	01	00	2,660,673
LD33031507.las	2,062,419	324	01	00	2,062,744
LD33031510.las	2,526,564	135	01	00	2,526,700
LD33031513.las	2,872,954	253	04	00	2,873,211
LD33031516.las	2,887,025	590	16	00	2,887,631
LD33031519.las	2,356,769	254	03	00	2,357,026
LD33031522.las	2,339,121	366	02	00	2,339,489
LD33031525.las	2,846,611	98	00	00	2,846,709
LD33031528.las	2,713,188	57	00	00	2,713,245
LD33031531.las	2,897,371	20	00	00	2,897,391
LD33031534.las	2,266,242	24	00	00	2,266,266
LD33031537.las	2,279,795	38	00	00	2,279,833
LD33031540.las	2,766,005	12,113	698	18	2,778,834
LD33031543.las	2,762,542	89	00	00	2,762,631
LD33031546.las	2,865,909	54	00	00	2,865,963
LD33031549.las	1,992,692	71	00	00	1,992,763
LD33031552.las	2,585,075	76	00	00	2,585,151
LD33031555.las	2,872,628	297	14	02	2,872,941
LD33031558.las	2,772,053	592	59	03	2,772,707
LD33031561.las	2,475,352	22	00	00	2,475,374
LD33031564.las	2,149,958	62	00	00	2,150,020
LD33031567.las	2,827,339	807	05	00	2,828,151
LD33031570.las	2,904,023	297	02	00	2,904,322
LD33031573.las	2,739,529	160	00	00	2,739,689
LD33031576.las	2,187,529	2,040	43	00	2,189,612
LD33031579.las	2,182,217	206	15	01	2,182,439
LD33031582.las	2,775,713	152	02	00	2,775,867

C-2 Report on Multiple Discrete Returns (Tiled Data) - continued

File	First return	Second return	Third return	Other returns	Total points
LD33031585.las	2,828,197	131	00	00	2,828,328
LD33031588.las	2,732,955	498	59	02	2,733,514
LD33031591.las	2,050,328	699	43	00	2,051,070
LD33031594.las	2,202,941	5,445	190	03	2,208,579
LD33031597.las	2,543,699	440	09	00	2,544,148
LD33031600.las	2,708,438	7,906	437	05	2,716,786
LD33031603.las	2,396,135	1,363	24	00	2,397,522
LD33031606.las	2,090,229	459	09	00	2,090,697
LD33031609.las	32	00	00	00	32
LD33061396.las	2,250,580	284	00	00	2,250,864
LD33061399.las	2,749,615	1,275	07	00	2,750,897
LD33061402.las	2,946,686	2,683	36	00	2,949,405
LD33061405.las	2,970,415	3,343	70	00	2,973,828
LD33061408.las	2,121,282	4,538	76	00	2,125,896
LD33061411.las	2,618,842	1,021	09	00	2,619,872
LD33061414.las	2,913,953	8,584	197	04	2,922,738
LD33061417.las	2,824,315	6,618	223	05	2,831,161
LD33061420.las	2,426,953	1,401	21	00	2,428,375
LD33061423.las	2,056,985	1,166	21	01	2,058,173
LD33061426.las	2,791,643	2,107	28	00	2,793,778
LD33061429.las	2,977,686	774	04	00	2,978,464
LD33061432.las	2,929,972	802	08	00	2,930,782
LD33061435.las	2,254,834	10,242	604	01	2,265,681
LD33061438.las	2,299,785	182,990	16,347	141	2,499,263
LD33061441.las	2,810,239	11,262	1,106	20	2,822,627
LD33061444.las	2,838,630	1,847	12	00	2,840,489
LD33061447.las	2,902,974	1,182	40	00	2,904,196
LD33061450.las	2,105,183	1,433	179	07	2,106,802
LD33061453.las	2,430,090	70	01	00	2,430,161
LD33061456.las	2,897,409	542	36	00	2,897,987
LD33061459.las	2,990,160	11,476	899	18	3,002,553
LD33061462.las	2,767,500	405	30	01	2,767,936
LD33061465.las	2,267,291	2,646	294	03	2,270,234
LD33061468.las	2,521,911	2,975	258	01	2,525,145

C-2 Report on Multiple Discrete Returns (Tiled Data) - continued

File	First return	Second return	Third return	Other returns	Total points
LD33061471.las	2,800,135	884	73	01	2,801,093
LD33061474.las	2,768,798	2,046	239	09	2,771,092
LD33061477.las	2,417,729	291	00	00	2,418,020
LD33061480.las	2,277,104	530	00	00	2,277,634
LD33061483.las	2,878,780	385	01	00	2,879,166
LD33061486.las	2,840,664	140	03	00	2,840,807
LD33061489.las	2,860,496	468	02	00	2,860,966
LD33061492.las	2,028,554	450	01	00	2,029,005
LD33061495.las	2,577,151	132	00	00	2,577,283
LD33061498.las	3,011,317	161	01	00	3,011,479
LD33061501.las	2,882,931	357	00	00	2,883,288
LD33061504.las	2,575,854	2,180	282	14	2,578,330
LD33061507.las	2,130,399	191	01	00	2,130,591
LD33061510.las	2,597,437	178	00	00	2,597,615
LD33061513.las	2,877,282	192	01	00	2,877,475
LD33061516.las	2,875,398	198	01	00	2,875,597
LD33061519.las	2,411,243	216	01	00	2,411,460
LD33061522.las	2,338,558	342	02	00	2,338,902
LD33061525.las	2,819,129	211	00	00	2,819,340
LD33061528.las	2,882,127	150	00	00	2,882,277
LD33061531.las	3,053,506	37	00	00	3,053,543
LD33061534.las	2,358,514	07	00	00	2,358,521
LD33061537.las	2,427,736	315	02	00	2,428,053
LD33061540.las	2,747,488	31,299	360	07	2,779,154
LD33061543.las	2,847,284	672	00	00	2,847,956
LD33061546.las	2,736,896	173	03	00	2,737,072
LD33061549.las	2,143,449	97	00	00	2,143,546
LD33061552.las	2,647,146	146	00	00	2,647,292
LD33061555.las	2,936,102	5,793	592	17	2,942,504
LD33061558.las	2,711,203	822	19	00	2,712,044
LD33061561.las	2,376,955	276	01	00	2,377,232
LD33061564.las	2,068,764	366	04	00	2,069,134
LD33061567.las	2,752,459	7,273	634	16	2,760,382
LD33061570.las	2,863,566	400	03	00	2,863,969

C-2 Report on Multiple Discrete Returns (Tiled Data) - continued

File	First return	Second return	Third return	Other returns	Total points
LD33061573.las	2,805,694	06	00	00	2,805,700
LD33061576.las	2,186,398	167	02	00	2,186,567
LD33061579.las	2,354,531	129	02	00	2,354,662
LD33061582.las	3,106,712	59	00	00	3,106,771
LD33061585.las	2,922,214	376	15	00	2,922,605
LD33061588.las	2,612,926	17	00	00	2,612,943
LD33061591.las	2,153,915	1,776	65	02	2,155,758
LD33061594.las	2,360,076	45	00	00	2,360,121
LD33061597.las	2,767,507	02	00	00	2,767,509
LD33061600.las	2,926,188	01	00	00	2,926,189
LD33061603.las	2,475,997	00	00	00	2,475,997
LD33061606.las	2,057,134	00	00	00	2,057,134
LD33061609.las	73,389	00	00	00	73,389
LD33091396.las	2,170,040	476	01	00	2,170,517
LD33091399.las	2,767,728	1,169	07	00	2,768,904
LD33091402.las	3,040,984	1,898	21	00	3,042,903
LD33091405.las	2,853,665	2,366	23	03	2,856,057
LD33091408.las	2,364,891	1,675	44	00	2,366,610
LD33091411.las	2,653,412	548	19	00	2,653,979
LD33091414.las	2,800,032	2,910	86	04	2,803,032
LD33091417.las	2,696,200	6,398	228	04	2,702,830
LD33091420.las	2,385,371	2,329	44	00	2,387,744
LD33091423.las	2,070,819	1,398	22	00	2,072,239
LD33091426.las	2,839,688	6,462	70	00	2,846,220
LD33091429.las	2,861,898	948	09	00	2,862,855
LD33091432.las	2,836,642	4,050	23	00	2,840,715
LD33091435.las	2,159,391	68	00	00	2,159,459
LD33091438.las	2,416,482	36	00	00	2,416,518
LD33091441.las	2,817,343	45,561	4,483	78	2,867,465
LD33091444.las	2,744,810	4,435	364	07	2,749,616
LD33091447.las	2,884,770	28	00	00	2,884,798
LD33091450.las	2,131,950	1,083	108	02	2,133,143
LD33091453.las	2,562,333	1,581	157	03	2,564,074
LD33091456.las	2,996,460	6,522	496	06	3,003,484

C-2 Report on Multiple Discrete Returns (Tiled Data) - continued

File	First return	Second return	Third return	Other returns	Total points
LD33091459.las	2,879,699	8,922	531	04	2,889,156
LD33091462.las	2,643,270	08	00	00	2,643,278
LD33091465.las	2,149,279	10	00	00	2,149,289
LD33091468.las	2,714,123	116	00	00	2,714,239
LD33091471.las	2,912,124	178	00	00	2,912,302
LD33091474.las	2,806,257	6,689	253	06	2,813,205
LD33091477.las	2,293,168	696	06	00	2,293,870
LD33091480.las	2,231,408	508	01	00	2,231,917
LD33091483.las	2,684,628	707	04	00	2,685,339
LD33091486.las	2,682,556	241	00	00	2,682,797
LD33091489.las	2,920,344	285	02	00	2,920,631
LD33091492.las	2,102,252	159	01	00	2,102,412
LD33091495.las	2,583,352	87	00	00	2,583,439
LD33091498.las	2,957,131	230	02	00	2,957,363
LD33091501.las	2,720,962	186	00	00	2,721,148
LD33091504.las	2,459,458	1,062	135	07	2,460,662
LD33091507.las	2,269,530	167	00	00	2,269,697
LD33091510.las	2,717,651	174	02	00	2,717,827
LD33091513.las	2,880,612	171	00	00	2,880,783
LD33091516.las	2,799,070	19,061	1,945	50	2,820,126
LD33091519.las	2,259,327	513	38	01	2,259,879
LD33091522.las	2,354,228	2,310	104	03	2,356,645
LD33091525.las	2,853,784	236	00	00	2,854,020
LD33091528.las	2,857,984	139	00	00	2,858,123
LD33091531.las	2,674,599	114	00	00	2,674,713
LD33091534.las	2,095,894	33	00	00	2,095,927
LD33091537.las	2,310,545	95	00	00	2,310,640
LD33091540.las	2,709,016	1,840	00	00	2,710,856
LD33091543.las	2,673,769	72	00	00	2,673,841
LD33091546.las	2,599,910	185	00	00	2,600,095
LD33091549.las	2,195,094	224	00	00	2,195,318
LD33091552.las	2,587,454	265	00	00	2,587,719
LD33091555.las	2,860,867	2,119	151	03	2,863,140
LD33091558.las	2,470,076	4,824	399	14	2,475,313

C-2 Report on Multiple Discrete Returns (Tiled Data) - continued

File	First return	Second return	Third return	Other returns	Total points
LD33091561.las	1,977,954	2,086	74	01	1,980,115
LD33091564.las	2,144,714	1,956	202	03	2,146,875
LD33091567.las	2,822,185	1,676	181	00	2,824,042
LD33091570.las	2,792,035	35	01	00	2,792,071
LD33091573.las	2,747,810	22	00	00	2,747,832
LD33091576.las	2,150,459	1,153	28	00	2,151,640
LD33091579.las	2,198,433	28	00	00	2,198,461
LD33091582.las	2,830,614	18,706	1,311	20	2,850,651
LD33091585.las	2,705,099	432	16	00	2,705,547
LD33091588.las	2,517,888	159	08	00	2,518,055
LD33091591.las	2,243,845	23	00	00	2,243,868
LD33091594.las	2,401,241	69	00	00	2,401,310
LD33091597.las	2,712,467	1,079	06	00	2,713,552
LD33091600.las	2,872,067	00	00	00	2,872,067
LD33091603.las	2,406,108	00	00	00	2,406,108
LD33091606.las	2,051,279	1,045	94	04	2,052,422
LD33091609.las	169,425	04	00	00	169,429
LD33121396.las	2,363,503	421	06	00	2,363,930
LD33121399.las	2,842,386	1,085	03	00	2,843,474
LD33121402.las	2,873,456	1,866	15	00	2,875,337
LD33121405.las	2,590,402	2,317	54	00	2,592,773
LD33121408.las	2,308,932	1,971	21	00	2,310,924
LD33121411.las	2,579,898	437	03	00	2,580,338
LD33121414.las	2,713,224	3,425	57	01	2,716,707
LD33121417.las	2,708,923	4,233	100	03	2,713,259
LD33121420.las	2,400,611	3,187	68	01	2,403,867
LD33121423.las	2,089,838	1,016	21	01	2,090,876
LD33121426.las	2,793,834	2,553	49	00	2,796,436
LD33121429.las	2,918,792	919	14	00	2,919,725
LD33121432.las	2,875,282	424	40	00	2,875,746
LD33121435.las	2,066,971	4,293	239	06	2,071,509
LD33121438.las	2,400,744	658	42	00	2,401,444
LD33121441.las	2,814,994	159	08	00	2,815,161
LD33121444.las	2,866,027	21,259	1,726	13	2,889,025

C-2 Report on Multiple Discrete Returns (Tiled Data) - continued

File	First return	Second return	Third return	Other returns	Total points
LD33121447.las	2,942,133	14,218	1,276	09	2,957,636
LD33121450.las	2,098,592	15,548	1,500	22	2,115,662
LD33121453.las	2,462,467	1,803	50	03	2,464,323
LD33121456.las	2,994,366	26	00	00	2,994,392
LD33121459.las	2,999,964	18	00	00	2,999,982
LD33121462.las	2,733,710	19	01	00	2,733,730
LD33121465.las	2,358,502	103	00	00	2,358,605
LD33121468.las	2,862,325	112	00	00	2,862,437
LD33121471.las	2,949,539	217	00	00	2,949,756
LD33121474.las	2,882,288	1,082	55	01	2,883,426
LD33121477.las	2,226,273	2,354	51	00	2,228,678
LD33121480.las	2,315,957	931	05	00	2,316,893
LD33121483.las	2,807,817	320	00	00	2,808,137
LD33121486.las	2,748,930	149	00	00	2,749,079
LD33121489.las	2,898,936	160	01	00	2,899,097
LD33121492.las	1,955,277	169	01	01	1,955,448
LD33121495.las	2,557,918	72	00	00	2,557,990
LD33121498.las	2,913,600	1,603	142	01	2,915,346
LD33121501.las	2,763,531	285	03	00	2,763,819
LD33121504.las	2,455,767	62	01	00	2,455,830
LD33121507.las	2,278,724	934	101	04	2,279,763
LD33121510.las	2,650,309	136	00	00	2,650,445
LD33121513.las	2,802,114	155	01	00	2,802,270
LD33121516.las	2,870,643	190	00	00	2,870,833
LD33121519.las	2,359,704	158	03	00	2,359,865
LD33121522.las	2,434,010	225	01	00	2,434,236
LD33121525.las	2,725,194	200	00	00	2,725,394
LD33121528.las	2,759,848	20,372	1,786	48	2,782,054
LD33121531.las	2,868,958	2,106	230	06	2,871,300
LD33121534.las	2,369,460	46	00	00	2,369,506
LD33121537.las	2,640,621	16	00	00	2,640,637
LD33121540.las	2,889,326	67	00	00	2,889,393
LD33121543.las	2,768,619	337	00	00	2,768,956
LD33121546.las	2,611,754	307	02	00	2,612,063

C-2 Report on Multiple Discrete Returns (Tiled Data) - continued

File	First return	Second return	Third return	Other returns	Total points
LD33121549.las	2,116,957	113	00	00	2,117,070
LD33121552.las	2,560,575	216	00	00	2,560,791
LD33121555.las	2,852,619	8,893	923	15	2,862,450
LD33121558.las	2,711,937	1,377	96	07	2,713,417
LD33121561.las	2,271,637	728	77	02	2,272,444
LD33121564.las	2,157,351	18	00	00	2,157,369
LD33121567.las	2,848,074	677	54	02	2,848,807
LD33121570.las	2,722,031	5,012	181	02	2,727,226
LD33121573.las	2,693,689	27	00	00	2,693,716
LD33121576.las	2,128,974	108	08	00	2,129,090
LD33121579.las	2,263,394	04	00	00	2,263,398
LD33121582.las	2,867,798	187	00	00	2,867,985
LD33121585.las	2,931,971	271	00	00	2,932,242
LD33121588.las	2,663,566	2,795	249	10	2,666,620
LD33121591.las	2,213,905	752	46	02	2,214,705
LD33121594.las	2,348,325	864	00	00	2,349,189
LD33121597.las	2,607,824	1,094	03	00	2,608,921
LD33121600.las	2,752,247	02	00	00	2,752,249
LD33121603.las	2,312,666	00	00	00	2,312,666
LD33121606.las	2,148,806	1,498	62	01	2,150,367
LD33121609.las	155,028	167	00	00	155,195
LD33151396.las	2,236,824	1,192	14	00	2,238,030
LD33151399.las	2,689,924	3,512	42	00	2,693,478
LD33151402.las	2,897,580	2,651	38	00	2,900,269
LD33151405.las	2,640,230	3,011	64	00	2,643,305
LD33151408.las	2,406,833	5,906	77	01	2,412,817
LD33151411.las	2,674,980	1,023	45	00	2,676,048
LD33151414.las	2,819,819	5,438	103	00	2,825,360
LD33151417.las	2,848,034	6,175	163	05	2,854,377
LD33151420.las	2,357,160	1,815	80	01	2,359,056
LD33151423.las	2,173,159	1,189	19	00	2,174,367
LD33151426.las	2,820,563	5,309	73	01	2,825,946
LD33151429.las	2,894,662	2,346	24	00	2,897,032
LD33151432.las	2,959,605	4,197	101	01	2,963,904

C-2 Report on Multiple Discrete Returns (Tiled Data) - continued

File	First return	Second return	Third return	Other returns	Total points
LD33151435.las	2,095,065	247	09	00	2,095,321
LD33151438.las	2,402,449	88	00	00	2,402,537
LD33151441.las	2,762,741	16	00	00	2,762,757
LD33151444.las	2,771,863	1,175	97	00	2,773,135
LD33151447.las	2,700,059	16,454	1,426	17	2,717,956
LD33151450.las	2,129,509	27,322	2,815	79	2,159,725
LD33151453.las	2,521,881	6,177	386	06	2,528,450
LD33151456.las	2,858,834	1,665	93	01	2,860,593
LD33151459.las	2,932,349	21	00	00	2,932,370
LD33151462.las	2,657,283	10	00	00	2,657,293
LD33151465.las	2,219,717	4,346	432	04	2,224,499
LD33151468.las	2,659,286	764	75	03	2,660,128
LD33151471.las	2,794,644	254	00	00	2,794,898
LD33151474.las	2,879,012	604	48	01	2,879,665
LD33151477.las	2,233,660	3,196	119	00	2,236,975
LD33151480.las	2,428,199	1,152	17	00	2,429,368
LD33151483.las	2,850,621	168	01	00	2,850,790
LD33151486.las	2,756,083	143	00	00	2,756,226
LD33151489.las	2,717,282	93	00	00	2,717,375
LD33151492.las	1,842,689	201	01	00	1,842,891
LD33151495.las	2,499,931	65	00	00	2,499,996
LD33151498.las	2,921,475	2,519	248	01	2,924,243
LD33151501.las	2,737,840	304	02	00	2,738,146
LD33151504.las	2,390,814	163	02	00	2,390,979
LD33151507.las	2,154,168	1,293	87	02	2,155,550
LD33151510.las	2,744,753	2,445	229	04	2,747,431
LD33151513.las	2,825,460	70	00	00	2,825,530
LD33151516.las	2,869,674	93	01	00	2,869,768
LD33151519.las	2,280,792	142	03	00	2,280,937
LD33151522.las	2,384,313	193	01	00	2,384,507
LD33151525.las	2,879,584	1,394	134	03	2,881,115
LD33151528.las	2,864,097	12,795	1,198	26	2,878,116
LD33151531.las	2,742,384	84	00	00	2,742,468
LD33151534.las	1,987,075	01	00	00	1,987,076

C-2 Report on Multiple Discrete Returns (Tiled Data) - continued

File	First return	Second return	Third return	Other returns	Total points
LD33151537.las	2,395,563	126	00	00	2,395,689
LD33151540.las	2,813,848	5,510	334	03	2,819,695
LD33151543.las	2,874,091	796	00	00	2,874,887
LD33151546.las	2,536,789	01	00	00	2,536,790
LD33151549.las	2,072,215	264	07	00	2,072,486
LD33151552.las	2,835,723	21,172	2,238	51	2,859,184
LD33151555.las	2,979,506	7,408	819	26	2,987,759
LD33151558.las	2,765,984	1,151	82	01	2,767,218
LD33151561.las	2,252,285	18	00	00	2,252,303
LD33151564.las	2,236,914	1,567	165	06	2,238,652
LD33151567.las	2,908,242	293	35	01	2,908,571
LD33151570.las	2,768,766	255	06	00	2,769,027
LD33151573.las	2,746,313	72	00	00	2,746,385
LD33151576.las	2,055,427	1,740	68	03	2,057,238
LD33151579.las	2,366,848	1,414	84	00	2,368,346
LD33151582.las	2,983,535	246	00	00	2,983,781
LD33151585.las	2,857,861	56	00	00	2,857,917
LD33151588.las	2,498,784	594	17	00	2,499,395
LD33151591.las	2,365,600	06	00	00	2,365,606
LD33151594.las	2,513,402	184	00	00	2,513,586
LD33151597.las	2,665,480	954	21	02	2,666,457
LD33151600.las	2,785,477	59	00	00	2,785,536
LD33151603.las	2,398,305	828	53	00	2,399,186
LD33151606.las	2,166,114	3,477	192	04	2,169,787
LD33151609.las	88,110	33	01	00	88,144
LD33181396.las	2,313,691	345	01	00	2,314,037
LD33181399.las	2,751,460	847	01	00	2,752,308
LD33181402.las	3,003,854	1,231	10	00	3,005,095
LD33181405.las	2,743,727	1,259	14	00	2,745,000
LD33181408.las	2,303,001	1,456	23	00	2,304,480
LD33181411.las	2,651,904	530	07	00	2,652,441
LD33181414.las	2,780,543	2,890	58	02	2,783,493
LD33181417.las	2,805,337	6,116	198	05	2,811,656
LD33181420.las	2,365,275	1,669	36	02	2,366,982

C-2 Report on Multiple Discrete Returns (Tiled Data) - continued

File	First return	Second return	Third return	Other returns	Total points
LD33181423.las	2,164,630	1,969	73	01	2,166,673
LD33181426.las	2,871,314	2,099	36	00	2,873,449
LD33181429.las	2,913,187	1,050	14	00	2,914,251
LD33181432.las	2,815,209	666	59	01	2,815,935
LD33181435.las	2,068,100	113	09	00	2,068,222
LD33181438.las	2,365,100	258	13	00	2,365,371
LD33181441.las	2,794,165	60	00	00	2,794,225
LD33181444.las	2,864,351	5,504	663	22	2,870,540
LD33181447.las	2,707,598	27	00	00	2,707,625
LD33181450.las	2,134,126	25,033	2,234	32	2,161,425
LD33181453.las	2,591,693	34,245	3,355	47	2,629,340
LD33181456.las	2,946,283	10,159	1,138	21	2,957,601
LD33181459.las	2,916,589	9,423	698	04	2,926,714
LD33181462.las	2,607,241	4,624	328	02	2,612,195
LD33181465.las	2,224,790	1,619	171	02	2,226,582
LD33181468.las	2,603,200	2,855	220	11	2,606,286
LD33181471.las	2,747,730	39,261	3,819	47	2,790,857
LD33181474.las	2,875,686	39,553	4,160	66	2,919,465
LD33181477.las	2,187,919	69,874	6,479	109	2,264,381
LD33181480.las	2,393,937	34,097	2,140	39	2,430,213
LD33181483.las	2,858,572	25,780	2,235	27	2,886,614
LD33181486.las	2,801,329	2,896	155	03	2,804,383
LD33181489.las	2,835,748	302	05	00	2,836,055
LD33181492.las	1,971,615	251	03	00	1,971,869
LD33181495.las	2,690,225	84	01	00	2,690,310
LD33181498.las	2,892,413	105	00	00	2,892,518
LD33181501.las	2,719,061	3,329	262	06	2,722,658
LD33181504.las	2,390,235	239	01	00	2,390,475
LD33181507.las	2,220,788	2,802	284	02	2,223,876
LD33181510.las	2,789,664	156	01	00	2,789,821
LD33181513.las	2,878,590	142	01	00	2,878,733
LD33181516.las	2,919,818	244	03	00	2,920,065
LD33181519.las	2,266,261	190	03	00	2,266,454
LD33181522.las	2,369,628	2,404	292	09	2,372,333

C-2 Report on Multiple Discrete Returns (Tiled Data) - continued

File	First return	Second return	Third return	Other returns	Total points
LD33181525.las	2,839,805	1,055	73	01	2,840,934
LD33181528.las	2,756,802	3,745	432	08	2,760,987
LD33181531.las	2,625,640	39	00	00	2,625,679
LD33181534.las	2,051,580	947	78	02	2,052,607
LD33181537.las	2,479,381	345	51	01	2,479,778
LD33181540.las	2,765,302	2,255	248	06	2,767,811
LD33181543.las	2,632,790	09	00	00	2,632,799
LD33181546.las	2,425,028	108	06	00	2,425,142
LD33181549.las	2,026,191	27,041	2,942	80	2,056,254
LD33181552.las	2,724,655	7,838	18	01	2,732,512
LD33181555.las	2,863,282	1,166	20	00	2,864,468
LD33181558.las	2,793,296	196	21	03	2,793,516
LD33181561.las	2,305,039	182	04	00	2,305,225
LD33181564.las	2,223,726	01	00	00	2,223,727
LD33181567.las	2,866,239	367	06	00	2,866,612
LD33181570.las	2,772,619	1,989	99	01	2,774,708
LD33181573.las	2,742,932	13	00	00	2,742,945
LD33181576.las	2,177,866	36	00	00	2,177,902
LD33181579.las	2,392,079	09	00	00	2,392,088
LD33181582.las	2,879,637	113	11	00	2,879,761
LD33181585.las	2,961,521	208	00	00	2,961,729
LD33181588.las	2,459,135	873	33	00	2,460,041
LD33181591.las	2,184,585	476	58	00	2,185,119
LD33181594.las	2,570,659	1,505	109	01	2,572,274
LD33181597.las	2,863,592	817	30	00	2,864,439
LD33181600.las	2,834,788	345	04	00	2,835,137
LD33181603.las	2,296,131	429	07	00	2,296,567
LD33181606.las	2,176,506	1,349	86	05	2,177,946
LD33181609.las	99,090	37	01	00	99,128
LD33211396.las	2,404,414	243	00	00	2,404,657
LD33211399.las	2,872,482	448	02	00	2,872,932
LD33211402.las	2,831,557	996	04	00	2,832,557
LD33211405.las	2,672,303	936	06	00	2,673,245
LD33211408.las	2,057,422	1,067	06	00	2,058,495

C-2 Report on Multiple Discrete Returns (Tiled Data) - continued

File	First return	Second return	Third return	Other returns	Total points
LD33211411.las	2,810,432	736	13	00	2,811,181
LD33211414.las	2,806,191	2,807	59	03	2,809,060
LD33211417.las	2,737,680	7,635	253	06	2,745,574
LD33211420.las	2,222,201	2,288	58	05	2,224,552
LD33211423.las	2,127,036	1,699	32	00	2,128,767
LD33211426.las	2,796,255	2,512	44	00	2,798,811
LD33211429.las	2,889,224	1,334	31	00	2,890,589
LD33211432.las	2,817,521	613	20	00	2,818,154
LD33211435.las	2,143,660	670	62	01	2,144,393
LD33211438.las	2,339,947	380	22	00	2,340,349
LD33211441.las	2,687,144	61	00	00	2,687,205
LD33211444.las	2,852,978	104	00	00	2,853,082
LD33211447.las	2,749,143	404	28	00	2,749,575
LD33211450.las	2,112,750	7,559	814	19	2,121,142
LD33211453.las	2,785,074	4,509	447	05	2,790,035
LD33211456.las	2,978,760	3,094	338	08	2,982,200
LD33211459.las	2,927,139	9,737	754	18	2,937,648
LD33211462.las	2,696,526	86	01	00	2,696,613
LD33211465.las	2,351,791	113	00	00	2,351,904
LD33211468.las	2,655,227	1,887	212	12	2,657,338
LD33211471.las	2,789,636	52,405	5,331	118	2,847,490
LD33211474.las	2,824,786	25,398	2,218	65	2,852,467
LD33211477.las	2,302,814	39,282	4,416	107	2,346,619
LD33211480.las	2,444,081	17,421	1,640	49	2,463,191
LD33211483.las	2,724,513	5,041	603	15	2,730,172
LD33211486.las	2,822,319	25,395	2,301	40	2,850,055
LD33211489.las	2,756,325	24,732	2,580	36	2,783,673
LD33211492.las	1,934,493	15,689	1,652	26	1,951,860
LD33211495.las	2,749,170	1,326	77	01	2,750,574
LD33211498.las	2,886,100	97	00	00	2,886,197
LD33211501.las	2,693,344	282	06	00	2,693,632
LD33211504.las	2,350,278	948	78	00	2,351,304
LD33211507.las	2,230,984	1,126	58	01	2,232,169
LD33211510.las	2,739,862	216	00	00	2,740,078

C-2 Report on Multiple Discrete Returns (Tiled Data) - continued

File	First return	Second return	Third return	Other returns	Total points
LD33211513.las	2,916,888	135	00	00	2,917,023
LD33211516.las	2,952,754	159	01	00	2,952,914
LD33211519.las	2,246,270	1,188	91	03	2,247,552
LD33211522.las	2,429,941	295	01	00	2,430,237
LD33211525.las	2,773,964	865	44	01	2,774,874
LD33211528.las	2,704,046	260	06	00	2,704,312
LD33211531.las	2,609,114	2,400	121	03	2,611,638
LD33211534.las	2,093,460	4,812	534	23	2,098,829
LD33211537.las	2,626,277	63	00	00	2,626,340
LD33211540.las	2,745,380	4,996	342	06	2,750,724
LD33211543.las	2,784,859	17	00	00	2,784,876
LD33211546.las	2,482,159	1,451	00	00	2,483,610
LD33211549.las	2,142,262	411	14	00	2,142,687
LD33211552.las	2,892,770	136	00	00	2,892,906
LD33211555.las	2,875,430	1,364	124	05	2,876,923
LD33211558.las	2,707,594	103	05	03	2,707,705
LD33211561.las	2,206,974	813	42	00	2,207,829
LD33211564.las	2,183,221	1,209	68	00	2,184,498
LD33211567.las	2,766,626	1,105	27	00	2,767,758
LD33211570.las	2,746,453	2,194	91	02	2,748,740
LD33211573.las	2,706,588	24	00	00	2,706,612
LD33211576.las	2,134,593	13	00	00	2,134,606
LD33211579.las	2,555,149	00	00	00	2,555,149
LD33211582.las	2,979,693	156	02	00	2,979,851
LD33211585.las	2,930,159	233	04	00	2,930,396
LD33211588.las	2,588,823	2,680	159	02	2,591,664
LD33211591.las	2,287,992	1,276	94	00	2,289,362
LD33211594.las	2,423,564	02	00	00	2,423,566
LD33211597.las	2,595,142	482	19	00	2,595,643
LD33211600.las	2,677,059	2,233	230	03	2,679,525
LD33211603.las	2,277,267	302	05	00	2,277,574
LD33211606.las	2,207,074	144	01	00	2,207,219
LD33211609.las	109,352	00	00	00	109,352
LD33241396.las	2,493,966	114	00	00	2,494,080

C-2 Report on Multiple Discrete Returns (Tiled Data) - continued

File	First return	Second return	Third return	Other returns	Total points
LD33241399.las	2,785,449	402	03	00	2,785,854
LD33241402.las	2,743,524	781	09	00	2,744,314
LD33241405.las	2,559,676	662	02	00	2,560,340
LD33241408.las	2,102,169	1,378	14	00	2,103,561
LD33241411.las	2,839,312	547	03	00	2,839,862
LD33241414.las	2,840,689	2,624	62	03	2,843,378
LD33241417.las	2,692,238	4,713	122	04	2,697,077
LD33241420.las	2,287,475	1,992	38	00	2,289,505
LD33241423.las	2,209,148	1,865	32	01	2,211,046
LD33241426.las	2,824,496	2,471	78	01	2,827,046
LD33241429.las	2,904,432	593	17	00	2,905,042
LD33241432.las	2,701,167	16,992	1,372	18	2,719,549
LD33241435.las	2,193,409	69	00	00	2,193,478
LD33241438.las	2,466,321	270	09	00	2,466,600
LD33241441.las	2,797,381	91	00	00	2,797,472
LD33241444.las	2,815,280	81	04	00	2,815,365
LD33241447.las	2,575,228	5,473	671	19	2,581,391
LD33241450.las	2,109,158	698	79	03	2,109,938
LD33241453.las	2,817,954	16	00	00	2,817,970
LD33241456.las	2,926,735	789	00	00	2,927,524
LD33241459.las	2,930,778	1,665	14	00	2,932,457
LD33241462.las	2,515,638	04	00	00	2,515,642
LD33241465.las	2,578,083	16	00	00	2,578,099
LD33241468.las	2,871,892	171	00	00	2,872,063
LD33241471.las	2,789,691	1,191	49	02	2,790,933
LD33241474.las	2,845,460	26,880	2,489	88	2,874,917
LD33241477.las	2,215,910	10,465	772	18	2,227,165
LD33241480.las	2,481,157	224	00	00	2,481,381
LD33241483.las	2,822,713	130	01	00	2,822,844
LD33241486.las	2,825,383	667	22	00	2,826,072
LD33241489.las	2,488,271	270	02	00	2,488,543
LD33241492.las	1,987,589	6,358	704	14	1,994,665
LD33241495.las	2,629,655	4,332	508	19	2,634,514
LD33241498.las	2,710,246	7,920	730	18	2,718,914

C-2 Report on Multiple Discrete Returns (Tiled Data) - continued

File	First return	Second return	Third return	Other returns	Total points
LD33241501.las	2,611,049	386	35	01	2,611,471
LD33241504.las	1,791,769	4,800	353	04	1,796,926
LD33241507.las	2,110,702	282	00	00	2,110,984
LD33241510.las	2,788,789	54	00	00	2,788,843
LD33241513.las	2,932,005	96	00	00	2,932,101
LD33241516.las	2,859,434	186	01	00	2,859,621
LD33241519.las	2,135,850	459	01	00	2,136,310
LD33241522.las	2,438,901	603	07	00	2,439,511
LD33241525.las	2,872,925	205	06	00	2,873,136
LD33241528.las	2,892,516	224	10	00	2,892,750
LD33241531.las	2,856,061	432	00	00	2,856,493
LD33241534.las	2,240,472	1,852	91	03	2,242,418
LD33241537.las	2,540,698	3,928	00	00	2,544,626
LD33241540.las	2,680,173	4,552	466	09	2,685,200
LD33241543.las	2,762,442	1,957	102	01	2,764,502
LD33241546.las	2,391,346	130	00	00	2,391,476
LD33241549.las	2,080,341	79	00	00	2,080,420
LD33241552.las	2,955,353	69	00	00	2,955,422
LD33241555.las	2,946,274	2,525	131	00	2,948,930
LD33241558.las	2,709,400	458	24	01	2,709,883
LD33241561.las	2,139,077	324	03	00	2,139,404
LD33241564.las	2,297,603	280	00	00	2,297,883
LD33241567.las	2,804,156	01	00	00	2,804,157
LD33241570.las	2,815,017	632	13	00	2,815,662
LD33241573.las	2,651,321	49	03	00	2,651,373
LD33241576.las	2,176,523	190	04	00	2,176,717
LD33241579.las	2,337,430	46	01	00	2,337,477
LD33241582.las	2,837,558	164	01	00	2,837,723
LD33241585.las	2,954,343	240	02	00	2,954,585
LD33241588.las	2,491,938	31	01	00	2,491,970
LD33241591.las	2,228,745	18	00	00	2,228,763
LD33241594.las	2,742,224	87	05	00	2,742,316
LD33241597.las	2,859,016	22,278	1,249	20	2,882,563
LD33241600.las	2,793,664	7,264	830	31	2,801,789

C-2 Report on Multiple Discrete Returns (Tiled Data) - continued

File	First return	Second return	Third return	Other returns	Total points
LD33241603.las	2,224,217	537	65	03	2,224,822
LD33241606.las	2,268,657	71	02	00	2,268,730
LD33241609.las	130,980	00	00	00	130,980
LD33271396.las	2,494,469	1,068	01	00	2,495,538
LD33271399.las	2,862,005	1,268	05	00	2,863,278
LD33271402.las	2,996,918	2,973	13	00	2,999,904
LD33271405.las	2,636,950	1,633	13	00	2,638,596
LD33271408.las	2,145,314	3,695	36	00	2,149,045
LD33271411.las	2,818,331	927	06	00	2,819,264
LD33271414.las	2,913,922	15,530	1,559	70	2,931,081
LD33271417.las	2,855,204	10,034	826	30	2,866,094
LD33271420.las	2,356,650	1,742	55	03	2,358,450
LD33271423.las	2,325,714	2,079	35	00	2,327,828
LD33271426.las	2,779,495	1,272	15	00	2,780,782
LD33271429.las	2,912,857	7,775	735	17	2,921,384
LD33271432.las	2,825,098	8,458	744	04	2,834,304
LD33271435.las	1,991,549	154	08	00	1,991,711
LD33271438.las	2,440,347	609	23	00	2,440,979
LD33271441.las	2,774,265	10,469	849	12	2,785,595
LD33271444.las	2,712,615	1,341	28	01	2,713,985
LD33271447.las	2,360,498	2,383	172	03	2,363,056
LD33271450.las	2,016,276	1,311	38	00	2,017,625
LD33271453.las	2,796,614	642	42	02	2,797,300
LD33271456.las	2,996,731	154	00	00	2,996,885
LD33271459.las	3,050,442	2,225	127	00	3,052,794
LD33271462.las	2,498,496	106	08	00	2,498,610
LD33271465.las	2,292,010	10	00	00	2,292,020
LD33271468.las	2,730,125	211	01	00	2,730,337
LD33271471.las	2,777,183	1,185	138	07	2,778,513
LD33271474.las	2,764,107	3,148	01	00	2,767,256
LD33271477.las	2,121,397	2,186	01	00	2,123,584
LD33271480.las	2,526,423	3,635	04	00	2,530,062
LD33271483.las	2,744,743	3,486	224	02	2,748,455
LD33271486.las	2,826,604	365	00	00	2,826,969

C-2 Report on Multiple Discrete Returns (Tiled Data) - continued

File	First return	Second return	Third return	Other returns	Total points
LD33271489.las	2,626,869	700	39	00	2,627,608
LD33271492.las	2,075,261	611	08	00	2,075,880
LD33271495.las	2,750,350	273	01	00	2,750,624
LD33271498.las	2,912,838	36,995	3,878	63	2,953,774
LD33271501.las	2,721,405	1,024	44	01	2,722,474
LD33271504.las	2,311,542	268	00	00	2,311,810
LD33271507.las	2,354,449	4,373	289	12	2,359,123
LD33271510.las	2,668,880	122	00	00	2,669,002
LD33271513.las	2,830,402	111	00	00	2,830,513
LD33271516.las	2,906,651	687	07	00	2,907,345
LD33271519.las	2,135,925	449	01	00	2,136,375
LD33271522.las	2,420,138	655	02	00	2,420,795
LD33271525.las	2,810,871	317	30	03	2,811,221
LD33271528.las	2,682,572	431	03	00	2,683,006
LD33271531.las	2,492,778	18	00	00	2,492,796
LD33271534.las	2,246,489	210	00	00	2,246,699
LD33271537.las	2,702,196	26	00	00	2,702,222
LD33271540.las	2,888,324	316	07	00	2,888,647
LD33271543.las	2,785,266	1,024	00	00	2,786,290
LD33271546.las	2,384,779	11	00	00	2,384,790
LD33271549.las	2,159,509	368	00	00	2,159,877
LD33271552.las	2,771,007	2,127	00	00	2,773,134
LD33271555.las	2,790,139	5,984	241	00	2,796,364
LD33271558.las	2,781,140	1,898	138	00	2,783,176
LD33271561.las	2,212,951	32	00	00	2,212,983
LD33271564.las	2,359,811	06	00	00	2,359,817
LD33271567.las	2,911,121	07	00	00	2,911,128
LD33271570.las	2,902,254	1,019	44	00	2,903,317
LD33271573.las	2,681,217	05	00	00	2,681,222
LD33271576.las	2,173,049	04	00	00	2,173,053
LD33271579.las	2,477,215	14	00	00	2,477,229
LD33271582.las	2,892,370	13	00	00	2,892,383
LD33271585.las	2,933,567	2,475	273	10	2,936,325
LD33271588.las	2,440,971	42	00	00	2,441,013

C-2 Report on Multiple Discrete Returns (Tiled Data) - continued

File	First return	Second return	Third return	Other returns	Total points
LD33271591.las	2,313,269	234	15	01	2,313,519
LD33271594.las	2,799,932	10,003	886	25	2,810,846
LD33271597.las	2,638,302	29,510	2,285	32	2,670,129
LD33271600.las	2,717,461	12,324	985	18	2,730,788
LD33271603.las	2,181,907	226	14	00	2,182,147
LD33271606.las	2,361,833	14	00	00	2,361,847
LD33271609.las	166,084	21	05	01	166,111
LD33301396.las	2,529,464	217	00	00	2,529,681
LD33301399.las	2,845,316	600	04	00	2,845,920
LD33301402.las	2,912,287	2,112	17	00	2,914,416
LD33301405.las	2,548,615	1,421	05	00	2,550,041
LD33301408.las	2,261,102	2,308	18	00	2,263,428
LD33301411.las	2,842,569	856	11	00	2,843,436
LD33301414.las	2,884,384	14,472	1,155	35	2,900,046
LD33301417.las	2,813,370	3,575	122	03	2,817,070
LD33301420.las	2,291,730	1,275	25	00	2,293,030
LD33301423.las	2,392,887	1,022	11	00	2,393,920
LD33301426.las	2,909,270	5,316	330	08	2,914,924
LD33301429.las	3,046,431	962	09	00	3,047,402
LD33301432.las	2,687,829	5,273	245	05	2,693,352
LD33301435.las	2,068,178	1,440	69	02	2,069,689
LD33301438.las	2,442,336	145	02	00	2,442,483
LD33301441.las	2,774,719	314	00	00	2,775,033
LD33301444.las	2,786,303	98	00	00	2,786,401
LD33301447.las	2,482,410	439	00	00	2,482,849
LD33301450.las	2,159,481	1,462	06	00	2,160,949
LD33301453.las	2,939,735	299	04	00	2,940,038
LD33301456.las	2,917,554	89	00	00	2,917,643
LD33301459.las	2,932,999	11,383	881	18	2,945,281
LD33301462.las	2,398,159	99	11	00	2,398,269
LD33301465.las	2,396,544	1,624	59	00	2,398,227
LD33301468.las	2,782,606	115	00	00	2,782,721
LD33301471.las	2,821,921	215	01	00	2,822,137
LD33301474.las	2,765,155	1,577	142	03	2,766,877

C-2 Report on Multiple Discrete Returns (Tiled Data) - continued

File	First return	Second return	Third return	Other returns	Total points
LD33301477.las	2,130,348	2,935	02	00	2,133,285
LD33301480.las	2,574,269	2,183	11	00	2,576,463
LD33301483.las	2,823,611	11,661	1,251	41	2,836,564
LD33301486.las	2,821,803	263	02	00	2,822,068
LD33301489.las	2,495,634	468	02	00	2,496,104
LD33301492.las	2,040,130	110	00	00	2,040,240
LD33301495.las	2,870,088	108	00	00	2,870,196
LD33301498.las	2,897,525	26,327	2,582	41	2,926,475
LD33301501.las	2,780,765	3,267	372	11	2,784,415
LD33301504.las	2,146,320	154	01	00	2,146,475
LD33301507.las	2,320,074	253	00	00	2,320,327
LD33301510.las	2,851,601	137	00	00	2,851,738
LD33301513.las	2,946,079	153	01	00	2,946,233
LD33301516.las	2,931,947	174	01	00	2,932,122
LD33301519.las	2,167,397	943	29	00	2,168,369
LD33301522.las	2,483,945	287	03	00	2,484,235
LD33301525.las	2,760,713	227	00	00	2,760,940
LD33301528.las	2,617,786	334	00	00	2,618,120
LD33301531.las	2,583,264	03	00	00	2,583,267
LD33301534.las	2,284,573	3,474	349	08	2,288,404
LD33301537.las	2,595,385	00	00	00	2,595,385
LD33301540.las	2,618,626	15	00	00	2,618,641
LD33301543.las	2,840,172	11	00	00	2,840,183
LD33301546.las	2,401,026	10	00	00	2,401,036
LD33301549.las	2,232,553	6,980	302	02	2,239,837
LD33301552.las	3,005,201	593	16	00	3,005,810
LD33301555.las	3,059,126	210	05	00	3,059,341
LD33301558.las	2,819,727	23	00	00	2,819,750
LD33301561.las	2,133,199	47	00	00	2,133,246
LD33301564.las	2,311,152	219	03	00	2,311,374
LD33301567.las	2,636,122	62	00	00	2,636,184
LD33301570.las	2,756,276	8,823	508	20	2,765,627
LD33301573.las	2,574,984	05	00	00	2,574,989
LD33301576.las	2,056,536	08	00	00	2,056,544

C-2 Report on Multiple Discrete Returns (Tiled Data) - continued

File	First return	Second return	Third return	Other returns	Total points
LD33301579.las	2,521,358	00	00	00	2,521,358
LD33301582.las	2,686,965	216	09	00	2,687,190
LD33301585.las	2,633,050	126	00	00	2,633,176
LD33301588.las	2,370,026	1,432	155	04	2,371,617
LD33301591.las	2,119,987	1,758	137	02	2,121,884
LD33301594.las	2,658,051	9,948	987	12	2,668,998
LD33301597.las	2,687,922	10,351	875	28	2,699,176
LD33301600.las	2,799,547	13,223	1,288	38	2,814,096
LD33301603.las	2,141,827	32	01	00	2,141,860
LD33301606.las	2,349,511	3,884	300	06	2,353,701
LD33301609.las	194,416	784	39	00	195,239
LD33331396.las	2,563,777	1,190	15	00	2,564,982
LD33331399.las	2,694,098	643	04	00	2,694,745
LD33331402.las	2,737,697	2,076	12	00	2,739,785
LD33331405.las	2,424,157	2,105	13	00	2,426,275
LD33331408.las	2,237,349	8,295	839	44	2,246,527
LD33331411.las	2,878,321	1,283	08	00	2,879,612
LD33331414.las	2,855,375	1,258	22	00	2,856,655
LD33331417.las	2,783,496	2,389	41	00	2,785,926
LD33331420.las	2,242,182	1,265	30	03	2,243,480
LD33331423.las	2,333,564	4,586	317	12	2,338,479
LD33331426.las	2,774,549	5,476	350	05	2,780,380
LD33331429.las	2,872,731	929	23	00	2,873,683
LD33331432.las	2,602,787	6,017	475	12	2,609,291
LD33331435.las	2,176,771	232	19	00	2,177,022
LD33331438.las	2,525,924	459	05	00	2,526,388
LD33331441.las	2,758,749	86	00	00	2,758,835
LD33331444.las	2,732,423	198	00	00	2,732,621
LD33331447.las	2,412,623	1,923	120	01	2,414,667
LD33331450.las	2,031,343	491	28	02	2,031,864
LD33331453.las	2,857,609	338	00	00	2,857,947
LD33331456.las	2,856,813	1,365	67	00	2,858,245
LD33331459.las	3,017,459	5,095	429	09	3,022,992
LD33331462.las	2,610,993	25	00	00	2,611,018

C-2 Report on Multiple Discrete Returns (Tiled Data) - continued

File	First return	Second return	Third return	Other returns	Total points
LD33331465.las	2,485,496	107	01	00	2,485,604
LD33331468.las	2,718,760	168	00	00	2,718,928
LD33331471.las	2,854,157	229	04	00	2,854,390
LD33331474.las	2,760,043	4,570	190	07	2,764,810
LD33331477.las	2,088,234	4,951	301	07	2,093,493
LD33331480.las	2,595,367	568	18	00	2,595,953
LD33331483.las	2,742,592	9,826	1,102	33	2,753,553
LD33331486.las	2,692,085	1,620	10	02	2,693,717
LD33331489.las	2,401,958	6,634	02	00	2,408,594
LD33331492.las	1,949,388	1,426	01	00	1,950,815
LD33331495.las	2,736,933	99	00	00	2,737,032
LD33331498.las	2,859,532	6,192	580	08	2,866,312
LD33331501.las	2,672,971	1,094	105	01	2,674,171
LD33331504.las	2,197,816	395	00	00	2,198,211
LD33331507.las	2,418,276	249	03	01	2,418,529
LD33331510.las	2,804,455	134	01	00	2,804,590
LD33331513.las	2,873,068	168	00	00	2,873,236
LD33331516.las	2,914,620	161	01	00	2,914,782
LD33331519.las	2,021,565	353	06	00	2,021,924
LD33331522.las	2,611,215	9,344	758	28	2,621,345
LD33331525.las	2,851,933	415	00	00	2,852,348
LD33331528.las	2,726,519	78	00	00	2,726,597
LD33331531.las	2,534,267	01	00	00	2,534,268
LD33331534.las	2,287,104	01	00	00	2,287,105
LD33331537.las	2,765,627	00	00	00	2,765,627
LD33331540.las	2,627,330	08	00	00	2,627,338
LD33331543.las	2,694,975	24	00	00	2,694,999
LD33331546.las	2,279,247	69	00	00	2,279,316
LD33331549.las	2,152,196	22	00	00	2,152,218
LD33331552.las	2,692,140	24	00	00	2,692,164
LD33331555.las	2,866,568	1,303	00	00	2,867,871
LD33331558.las	2,837,413	1,768	146	01	2,839,328
LD33331561.las	2,105,476	86	00	00	2,105,562
LD33331564.las	2,417,737	313	02	00	2,418,052

C-2 Report on Multiple Discrete Returns (Tiled Data) - continued

File	First return	Second return	Third return	Other returns	Total points
LD33331567.las	2,823,600	1,781	84	01	2,825,466
LD33331570.las	2,861,709	1,270	24	00	2,863,003
LD33331573.las	2,465,116	04	00	00	2,465,120
LD33331576.las	2,107,934	199	29	02	2,108,164
LD33331579.las	2,486,110	428	38	00	2,486,576
LD33331582.las	2,709,105	251	01	00	2,709,357
LD33331585.las	2,860,633	1,557	54	00	2,862,244
LD33331588.las	2,258,742	12	00	00	2,258,754
LD33331591.las	1,921,272	19,017	1,521	23	1,941,833
LD33331594.las	2,743,924	37,626	3,249	54	2,784,853
LD33331597.las	2,683,099	1,820	215	01	2,685,135
LD33331600.las	2,737,451	78	00	00	2,737,529
LD33331603.las	2,077,686	27	00	00	2,077,713
LD33331606.las	2,410,395	106	05	00	2,410,506
LD33331609.las	222,350	02	00	00	222,352
LD33361396.las	2,650,708	691	04	00	2,651,403
LD33361399.las	2,674,351	377	01	00	2,674,729
LD33361402.las	2,789,974	1,920	09	00	2,791,903
LD33361405.las	2,395,421	1,097	03	00	2,396,521
LD33361408.las	2,182,277	3,584	09	00	2,185,870
LD33361411.las	2,884,328	834	04	00	2,885,166
LD33361414.las	2,989,349	845	11	00	2,990,205
LD33361417.las	2,967,567	3,940	131	02	2,971,640
LD33361420.las	2,312,229	5,404	235	07	2,317,875
LD33361423.las	2,450,506	3,321	125	02	2,453,954
LD33361426.las	2,784,427	694	08	00	2,785,129
LD33361429.las	3,071,167	4,829	365	08	3,076,369
LD33361432.las	2,642,056	5,678	606	21	2,648,361
LD33361435.las	2,199,728	314	09	00	2,200,051
LD33361438.las	2,591,256	60	00	00	2,591,316
LD33361441.las	2,827,882	13	00	00	2,827,895
LD33361444.las	2,832,034	554	45	01	2,832,634
LD33361447.las	2,453,880	1,137	89	04	2,455,110
LD33361450.las	2,193,135	311	30	02	2,193,478

C-2 Report on Multiple Discrete Returns (Tiled Data) - continued

File	First return	Second return	Third return	Other returns	Total points
LD33361453.las	2,997,407	267	16	00	2,997,690
LD33361456.las	2,962,691	242	13	00	2,962,946
LD33361459.las	2,889,350	13,181	1,373	43	2,903,947
LD33361462.las	2,338,475	15	00	00	2,338,490
LD33361465.las	2,444,330	436	26	00	2,444,792
LD33361468.las	2,776,781	120	01	00	2,776,902
LD33361471.las	2,871,827	259	01	00	2,872,087
LD33361474.las	2,655,322	1,008	09	01	2,656,340
LD33361477.las	2,094,028	6,656	472	09	2,101,165
LD33361480.las	2,612,120	1,295	18	00	2,613,433
LD33361483.las	2,745,345	1,324	02	00	2,746,671
LD33361486.las	2,749,847	6,924	382	13	2,757,166
LD33361489.las	2,515,542	1,328	02	00	2,516,872
LD33361492.las	2,146,483	5,268	01	00	2,151,752
LD33361495.las	2,995,472	242	04	00	2,995,718
LD33361498.las	3,014,725	15,724	1,680	32	3,032,161
LD33361501.las	2,653,129	750	40	01	2,653,920
LD33361504.las	2,162,394	3,571	270	11	2,166,246
LD33361507.las	2,410,217	161	00	00	2,410,378
LD33361510.las	2,857,151	426	08	00	2,857,585
LD33361513.las	2,923,567	198	01	00	2,923,766
LD33361516.las	2,942,273	1,222	156	02	2,943,653
LD33361519.las	2,028,162	662	18	00	2,028,842
LD33361522.las	2,641,566	15,056	1,206	15	2,657,843
LD33361525.las	2,836,398	48,971	4,596	50	2,890,015
LD33361528.las	2,803,723	41,011	4,318	60	2,849,112
LD33361531.las	2,428,887	9,262	1,478	51	2,439,678
LD33361534.las	2,176,118	24,770	2,624	42	2,203,554
LD33361537.las	2,718,796	62,827	5,761	59	2,787,443
LD33361540.las	2,731,508	28,730	2,951	41	2,763,230
LD33361543.las	2,905,829	1,273	184	06	2,907,292
LD33361546.las	2,377,184	46	00	00	2,377,230
LD33361549.las	2,156,711	07	00	00	2,156,718
LD33361552.las	2,988,553	1,226	132	03	2,989,914

C-2 Report on Multiple Discrete Returns (Tiled Data) - continued

File	First return	Second return	Third return	Other returns	Total points
LD33361555.las	3,073,081	544	38	00	3,073,663
LD33361558.las	2,828,731	120	00	00	2,828,851
LD33361561.las	2,159,489	55	00	00	2,159,544
LD33361564.las	2,436,608	250	13	01	2,436,872
LD33361567.las	2,858,208	142	01	00	2,858,351
LD33361570.las	2,829,326	517	14	02	2,829,859
LD33361573.las	2,413,449	38	00	00	2,413,487
LD33361576.las	2,209,609	205	01	00	2,209,815
LD33361579.las	2,703,659	76	01	00	2,703,736
LD33361582.las	3,008,632	733	09	00	3,009,374
LD33361585.las	3,178,236	97	00	00	3,178,333
LD33361588.las	2,590,979	735	03	00	2,591,717
LD33361591.las	2,628,241	7,296	232	03	2,635,772
LD33361594.las	2,840,139	09	00	00	2,840,148
LD33361597.las	2,691,288	11,470	1,338	56	2,704,152
LD33361600.las	2,827,381	1,093	44	02	2,828,520
LD33361603.las	2,130,266	109	02	00	2,130,377
LD33361606.las	2,491,401	2,754	156	03	2,494,314
LD33361609.las	243,198	00	00	00	243,198
LD33391396.las	2,676,045	2,230	82	00	2,678,357
LD33391399.las	2,802,698	622	02	00	2,803,322
LD33391402.las	2,924,480	2,251	09	00	2,926,740
LD33391405.las	2,470,376	964	01	00	2,471,341
LD33391408.las	2,365,751	1,810	05	00	2,367,566
LD33391411.las	2,874,221	2,992	13	00	2,877,226
LD33391414.las	2,728,454	844	08	00	2,729,306
LD33391417.las	2,729,777	3,275	105	06	2,733,163
LD33391420.las	2,174,797	1,863	71	00	2,176,731
LD33391423.las	2,435,660	1,333	25	00	2,437,018
LD33391426.las	2,899,607	974	10	00	2,900,591
LD33391429.las	3,021,954	3,721	173	04	3,025,852
LD33391432.las	2,694,194	4,830	347	08	2,699,379
LD33391435.las	2,250,977	4,668	478	14	2,256,137
LD33391438.las	2,687,395	46	01	00	2,687,442

C-2 Report on Multiple Discrete Returns (Tiled Data) - continued

File	First return	Second return	Third return	Other returns	Total points
LD33391441.las	2,773,491	18	00	00	2,773,509
LD33391444.las	2,748,241	11	00	00	2,748,252
LD33391447.las	2,358,413	65	00	00	2,358,478
LD33391450.las	2,112,261	585	02	00	2,112,848
LD33391453.las	2,853,299	166	00	00	2,853,465
LD33391456.las	2,955,115	384	28	00	2,955,527
LD33391459.las	3,045,612	1,392	37	00	3,047,041
LD33391462.las	2,393,729	12	00	00	2,393,741
LD33391465.las	2,597,602	10,008	982	21	2,608,613
LD33391468.las	2,788,415	250	03	00	2,788,668
LD33391471.las	2,866,894	639	05	00	2,867,538
LD33391474.las	2,506,995	608	03	00	2,507,606
LD33391477.las	2,064,096	730	02	00	2,064,828
LD33391480.las	2,663,496	733	04	01	2,664,234
LD33391483.las	2,815,228	754	01	00	2,815,983
LD33391486.las	2,716,964	760	02	00	2,717,726
LD33391489.las	2,426,649	9,865	01	00	2,436,515
LD33391492.las	2,150,666	7,705	00	00	2,158,371
LD33391495.las	2,822,208	71	00	00	2,822,279
LD33391498.las	2,744,362	3,064	278	07	2,747,711
LD33391501.las	2,546,251	116	01	00	2,546,368
LD33391504.las	2,170,105	91	01	00	2,170,197
LD33391507.las	2,468,843	138	00	00	2,468,981
LD33391510.las	2,767,203	142	01	00	2,767,346
LD33391513.las	2,779,418	179	02	00	2,779,599
LD33391516.las	2,786,246	6,811	546	03	2,793,606
LD33391519.las	2,062,394	48,177	4,545	62	2,115,178
LD33391522.las	2,672,555	34,436	2,793	22	2,709,806
LD33391525.las	2,775,735	144	01	00	2,775,880
LD33391528.las	2,806,989	156	00	00	2,807,145
LD33391531.las	2,513,532	238	00	00	2,513,770
LD33391534.las	2,105,930	16	00	00	2,105,946
LD33391537.las	2,795,188	139	00	00	2,795,327
LD33391540.las	2,855,338	36	00	00	2,855,374

C-2 Report on Multiple Discrete Returns (Tiled Data) - continued

File	First return	Second return	Third return	Other returns	Total points
LD33391543.las	2,669,975	26,493	1,576	10	2,698,054
LD33391546.las	2,230,625	00	00	00	2,230,625
LD33391549.las	2,299,470	43	00	00	2,299,513
LD33391552.las	2,782,441	22	00	00	2,782,463
LD33391555.las	2,822,963	69	00	00	2,823,032
LD33391558.las	2,774,007	280	12	00	2,774,299
LD33391561.las	1,902,594	1,290	107	04	1,903,995
LD33391564.las	2,449,513	00	00	00	2,449,513
LD33391567.las	2,894,915	6,742	912	24	2,902,593
LD33391570.las	2,767,989	24,870	2,506	42	2,795,407
LD33391573.las	2,458,112	3,317	183	04	2,461,616
LD33391576.las	2,155,229	172	02	00	2,155,403
LD33391579.las	2,648,833	366	02	00	2,649,201
LD33391582.las	2,794,036	2,514	490	31	2,797,071
LD33391585.las	2,781,935	28,606	3,936	132	2,814,609
LD33391588.las	2,216,466	1,736	114	05	2,218,321
LD33391591.las	2,290,126	176	25	00	2,290,327
LD33391594.las	2,789,542	147	01	00	2,789,690
LD33391597.las	2,720,217	10	00	00	2,720,227
LD33391600.las	2,730,345	186	10	00	2,730,541
LD33391603.las	2,012,239	100	01	00	2,012,340
LD33391606.las	2,438,012	1,134	04	00	2,439,150
LD33391609.las	252,382	197	00	00	252,579
LD33421396.las	2,734,109	554	18	00	2,734,681
LD33421399.las	2,814,861	329	00	00	2,815,190
LD33421402.las	2,890,652	653	00	00	2,891,305
LD33421405.las	2,490,953	1,263	05	00	2,492,221
LD33421408.las	2,412,757	3,167	21	00	2,415,945
LD33421411.las	2,825,735	1,004	45	04	2,826,788
LD33421414.las	2,725,893	2,789	100	04	2,728,786
LD33421417.las	2,704,838	5,453	501	17	2,710,809
LD33421420.las	2,218,625	1,767	47	01	2,220,440
LD33421423.las	2,410,650	3,024	40	00	2,413,714
LD33421426.las	2,818,238	975	17	00	2,819,230

C-2 Report on Multiple Discrete Returns (Tiled Data) - continued

File	First return	Second return	Third return	Other returns	Total points
LD33421429.las	2,943,143	433	05	00	2,943,581
LD33421432.las	2,462,655	308	01	00	2,462,964
LD33421435.las	2,079,976	80	00	00	2,080,056
LD33421438.las	2,660,642	11	00	00	2,660,653
LD33421441.las	2,832,516	42	00	00	2,832,558
LD33421444.las	2,868,418	172	07	00	2,868,597
LD33421447.las	2,380,144	42	00	00	2,380,186
LD33421450.las	2,272,638	4,069	387	13	2,277,107
LD33421453.las	2,851,460	852	00	00	2,852,312
LD33421456.las	2,836,204	2,160	01	00	2,838,365
LD33421459.las	2,833,991	2,772	215	04	2,836,982
LD33421462.las	2,254,767	07	00	00	2,254,774
LD33421465.las	2,508,134	602	12	00	2,508,748
LD33421468.las	2,684,432	446	01	00	2,684,879
LD33421471.las	2,746,378	1,284	05	00	2,747,667
LD33421474.las	2,481,683	1,118	27	01	2,482,829
LD33421477.las	2,145,173	579	00	00	2,145,752
LD33421480.las	2,676,408	455	00	00	2,676,863
LD33421483.las	2,805,942	430	05	00	2,806,377
LD33421486.las	2,847,833	508	02	00	2,848,343
LD33421489.las	2,465,792	2,005	03	00	2,467,800
LD33421492.las	2,123,771	5,376	00	00	2,129,147
LD33421495.las	3,005,728	103	00	00	3,005,831
LD33421498.las	2,882,276	1,013	121	05	2,883,415
LD33421501.las	2,561,183	149	00	00	2,561,332
LD33421504.las	2,121,149	127	01	00	2,121,277
LD33421507.las	2,395,716	1,433	130	03	2,397,282
LD33421510.las	2,790,774	14,211	1,511	22	2,806,518
LD33421513.las	2,771,605	1,845	109	00	2,773,559
LD33421516.las	2,675,196	2,745	225	04	2,678,170
LD33421519.las	2,139,322	859	39	03	2,140,223
LD33421522.las	2,834,255	1,403	34	00	2,835,692
LD33421525.las	2,928,113	54	00	00	2,928,167
LD33421528.las	2,788,216	84	00	00	2,788,300

C-2 Report on Multiple Discrete Returns (Tiled Data) - continued

File	First return	Second return	Third return	Other returns	Total points
LD33421531.las	2,350,364	98	02	00	2,350,464
LD33421534.las	2,174,954	15	00	00	2,174,969
LD33421537.las	2,656,636	05	00	00	2,656,641
LD33421540.las	2,778,224	15	00	00	2,778,239
LD33421543.las	2,878,447	23,740	2,543	42	2,904,772
LD33421546.las	2,295,838	40,297	4,645	72	2,340,852
LD33421549.las	2,206,029	41,369	5,424	126	2,252,948
LD33421552.las	2,946,056	33,388	2,652	28	2,982,124
LD33421555.las	2,932,678	24,033	2,644	45	2,959,400
LD33421558.las	2,679,361	25,488	2,244	20	2,707,113
LD33421561.las	2,071,691	11,397	1,258	19	2,084,365
LD33421564.las	2,563,633	24,655	2,695	40	2,591,023
LD33421567.las	2,968,481	11,958	1,690	37	2,982,166
LD33421570.las	2,753,041	205	00	00	2,753,246
LD33421573.las	2,294,942	231	00	00	2,295,173
LD33421576.las	2,082,169	43	00	00	2,082,212
LD33421579.las	2,642,744	15	00	00	2,642,759
LD33421582.las	2,770,412	243	01	00	2,770,656
LD33421585.las	2,863,538	1,230	17	00	2,864,785
LD33421588.las	2,336,036	2,927	160	01	2,339,124
LD33421591.las	2,388,661	1,069	126	04	2,389,860
LD33421594.las	2,650,684	09	00	00	2,650,693
LD33421597.las	2,614,810	85	00	00	2,614,895
LD33421600.las	2,730,886	61	03	00	2,730,950
LD33421603.las	2,063,108	19	00	00	2,063,127
LD33421606.las	2,560,760	465	02	00	2,561,227
LD33421609.las	282,489	61	04	00	282,554
LD33451396.las	2,714,407	62	00	00	2,714,469
LD33451399.las	2,741,805	291	00	00	2,742,096
LD33451402.las	2,986,747	384	11	00	2,987,142
LD33451405.las	2,466,566	339	00	00	2,466,905
LD33451408.las	2,366,965	1,214	02	00	2,368,181
LD33451411.las	2,857,675	2,723	120	06	2,860,524
LD33451414.las	2,806,048	4,786	491	19	2,811,344

C-2 Report on Multiple Discrete Returns (Tiled Data) - continued

File	First return	Second return	Third return	Other returns	Total points
LD33451417.las	2,714,252	1,398	38	02	2,715,690
LD33451420.las	2,334,900	2,350	107	01	2,337,358
LD33451423.las	2,482,023	1,041	20	02	2,483,086
LD33451426.las	2,791,876	817	08	00	2,792,701
LD33451429.las	2,993,233	622	08	01	2,993,864
LD33451432.las	2,559,302	10	00	00	2,559,312
LD33451435.las	2,264,831	12	00	00	2,264,843
LD33451438.las	2,829,335	1,061	32	00	2,830,428
LD33451441.las	2,706,737	144	01	00	2,706,882
LD33451444.las	2,765,875	187	00	00	2,766,062
LD33451447.las	2,375,428	12	00	00	2,375,440
LD33451450.las	2,202,107	90	00	00	2,202,197
LD33451453.las	2,872,902	708	00	00	2,873,610
LD33451456.las	2,944,808	177	00	00	2,944,985
LD33451459.las	2,909,766	60	00	00	2,909,826
LD33451462.las	2,302,482	17	00	00	2,302,499
LD33451465.las	2,698,584	10	00	00	2,698,594
LD33451468.las	2,864,654	278	00	00	2,864,932
LD33451471.las	2,836,965	702	07	00	2,837,674
LD33451474.las	2,482,784	823	05	00	2,483,612
LD33451477.las	2,210,723	327	02	00	2,211,052
LD33451480.las	2,754,207	839	06	00	2,755,052
LD33451483.las	2,654,108	620	04	00	2,654,732
LD33451486.las	2,630,142	403	01	00	2,630,546
LD33451489.las	2,399,879	139	01	00	2,400,019
LD33451492.las	2,143,881	113	00	00	2,143,994
LD33451495.las	2,878,959	92	00	00	2,879,051
LD33451498.las	2,846,278	22,097	2,554	36	2,870,965
LD33451501.las	2,773,033	10,160	1,190	21	2,784,404
LD33451504.las	2,125,540	151	00	00	2,125,691
LD33451507.las	2,480,328	7,694	778	09	2,488,809
LD33451510.las	2,834,908	247	00	00	2,835,155
LD33451513.las	2,783,219	94	01	00	2,783,314
LD33451516.las	2,562,370	941	07	00	2,563,318

C-2 Report on Multiple Discrete Returns (Tiled Data) - continued

File	First return	Second return	Third return	Other returns	Total points
LD33451519.las	2,039,515	819	05	00	2,040,339
LD33451522.las	2,857,455	596	04	00	2,858,055
LD33451525.las	2,951,129	5,320	576	23	2,957,048
LD33451528.las	2,974,921	35	00	00	2,974,956
LD33451531.las	2,305,141	16	00	00	2,305,157
LD33451534.las	2,053,068	5,890	532	18	2,059,508
LD33451537.las	2,942,400	46	00	00	2,942,446
LD33451540.las	2,841,481	43	00	00	2,841,524
LD33451543.las	2,651,213	14,188	1,161	31	2,666,593
LD33451546.las	2,262,651	3,176	354	13	2,266,194
LD33451549.las	2,487,870	429	17	00	2,488,316
LD33451552.las	2,870,102	24	00	00	2,870,126
LD33451555.las	2,786,866	1,021	118	02	2,788,007
LD33451558.las	2,567,034	12,908	1,170	24	2,581,136
LD33451561.las	2,163,261	1,599	178	10	2,165,048
LD33451564.las	2,717,101	377	07	00	2,717,485
LD33451567.las	2,910,904	626	10	00	2,911,540
LD33451570.las	2,691,449	127	01	00	2,691,577
LD33451573.las	2,411,202	231	01	00	2,411,434
LD33451576.las	2,252,638	580	01	00	2,253,219
LD33451579.las	2,871,881	848	10	00	2,872,739
LD33451582.las	2,925,280	43	00	00	2,925,323
LD33451585.las	2,945,919	60	00	00	2,945,979
LD33451588.las	2,319,571	14	00	00	2,319,585
LD33451591.las	2,420,890	42	00	00	2,420,932
LD33451594.las	2,845,075	5,575	49	01	2,850,700
LD33451597.las	2,799,075	28,177	2,192	51	2,829,495
LD33451600.las	2,698,178	05	00	00	2,698,183
LD33451603.las	2,002,507	11	00	00	2,002,518
LD33451606.las	2,540,171	20	00	00	2,540,191
LD33451609.las	300,031	05	00	00	300,036
LD33481396.las	2,804,216	63	00	00	2,804,279
LD33481399.las	2,682,513	268	00	00	2,682,781
LD33481402.las	2,791,681	552	04	00	2,792,237

C-2 Report on Multiple Discrete Returns (Tiled Data) - continued

File	First return	Second return	Third return	Other returns	Total points
LD33481405.las	2,260,016	976	02	00	2,260,994
LD33481408.las	2,347,182	1,637	01	00	2,348,820
LD33481411.las	2,808,349	929	10	00	2,809,288
LD33481414.las	2,789,007	1,941	32	01	2,790,981
LD33481417.las	2,593,267	1,729	51	00	2,595,047
LD33481420.las	2,276,086	1,599	29	00	2,277,714
LD33481423.las	2,557,217	691	08	00	2,557,916
LD33481426.las	2,834,916	642	08	00	2,835,566
LD33481429.las	2,957,492	625	08	00	2,958,125
LD33481432.las	2,463,469	21	00	00	2,463,490
LD33481435.las	2,002,734	27	00	00	2,002,761
LD33481438.las	2,758,223	1,636	119	03	2,759,981
LD33481441.las	2,833,208	37	00	00	2,833,245
LD33481444.las	2,805,766	553	00	00	2,806,319
LD33481447.las	2,402,695	1,118	00	00	2,403,813
LD33481450.las	2,341,620	490	07	00	2,342,117
LD33481453.las	2,895,050	248	00	00	2,895,298
LD33481456.las	2,962,687	442	00	00	2,963,129
LD33481459.las	2,927,630	885	04	00	2,928,519
LD33481462.las	2,145,471	784	00	00	2,146,255
LD33481465.las	2,533,164	833	00	00	2,533,997
LD33481468.las	2,697,864	1,787	05	00	2,699,656
LD33481471.las	2,770,487	1,764	11	00	2,772,262
LD33481474.las	2,467,890	1,645	13	00	2,469,548
LD33481477.las	2,153,693	1,763	01	00	2,155,457
LD33481480.las	2,884,564	4,894	12	00	2,889,470
LD33481483.las	2,747,657	1,605	11	00	2,749,273
LD33481486.las	2,787,693	1,304	03	00	2,789,000
LD33481489.las	2,379,022	789	01	00	2,379,812
LD33481492.las	2,162,880	237	00	00	2,163,117
LD33481495.las	2,923,912	450	00	00	2,924,362
LD33481498.las	2,856,746	501	57	00	2,857,304
LD33481501.las	2,636,389	29,538	2,952	39	2,668,918
LD33481504.las	2,097,785	8,311	560	04	2,106,660

C-2 Report on Multiple Discrete Returns (Tiled Data) - continued

File	First return	Second return	Third return	Other returns	Total points
LD33481507.las	2,451,681	5,380	313	01	2,457,375
LD33481510.las	2,858,766	152	00	00	2,858,918
LD33481513.las	2,848,658	709	00	00	2,849,367
LD33481516.las	2,579,874	973	00	00	2,580,847
LD33481519.las	2,034,647	757	03	00	2,035,407
LD33481522.las	2,891,726	605	03	00	2,892,334
LD33481525.las	2,770,409	151	01	00	2,770,561
LD33481528.las	2,697,795	301	15	00	2,698,111
LD33481531.las	2,510,193	39	00	00	2,510,232
LD33481534.las	2,367,920	01	00	00	2,367,921
LD33481537.las	2,750,850	44	00	00	2,750,894
LD33481540.las	2,602,389	04	00	00	2,602,393
LD33481543.las	2,883,321	280	00	00	2,883,601
LD33481546.las	2,251,413	05	00	00	2,251,418
LD33481549.las	2,335,837	37	00	00	2,335,874
LD33481552.las	2,933,819	120	02	00	2,933,941
LD33481555.las	2,997,125	100	00	00	2,997,225
LD33481558.las	2,452,909	49,974	4,623	123	2,507,629
LD33481561.las	2,054,349	9,802	933	29	2,065,113
LD33481564.las	2,474,777	169	02	00	2,474,948
LD33481567.las	2,716,895	4,441	40	00	2,721,376
LD33481570.las	2,709,863	538	03	00	2,710,404
LD33481573.las	2,401,971	142	02	00	2,402,115
LD33481576.las	2,118,244	1,950	30	01	2,120,225
LD33481579.las	2,697,727	854	18	00	2,698,599
LD33481582.las	2,773,492	128	01	00	2,773,621
LD33481585.las	2,824,914	168	00	00	2,825,082
LD33481588.las	2,223,845	39	02	00	2,223,886
LD33481591.las	2,418,872	44	00	00	2,418,916
LD33481594.las	2,760,478	1,069	05	00	2,761,552
LD33481597.las	2,642,496	2,367	12	00	2,644,875
LD33481600.las	2,684,557	17	00	00	2,684,574
LD33481603.las	1,905,670	06	00	00	1,905,676
LD33481606.las	2,487,208	364	01	00	2,487,573

C-2 Report on Multiple Discrete Returns (Tiled Data) - continued

File	First return	Second return	Third return	Other returns	Total points
LD33481609.las	323,045	67	00	00	323,112
LD33511396.las	2,698,590	295	08	00	2,698,893
LD33511399.las	2,590,302	282	00	00	2,590,584
LD33511402.las	2,912,164	823	04	00	2,912,991
LD33511405.las	2,325,458	650	03	00	2,326,111
LD33511408.las	2,452,959	2,204	08	00	2,455,171
LD33511411.las	2,874,130	939	03	00	2,875,072
LD33511414.las	2,916,172	1,262	32	00	2,917,466
LD33511417.las	2,587,559	3,346	223	06	2,591,134
LD33511420.las	2,307,125	2,313	77	02	2,309,517
LD33511423.las	2,568,228	709	09	00	2,568,946
LD33511426.las	2,817,117	1,002	08	00	2,818,127
LD33511429.las	2,904,374	977	14	01	2,905,366
LD33511432.las	2,465,278	357	00	00	2,465,635
LD33511435.las	2,293,172	272	00	00	2,293,444
LD33511438.las	2,908,357	421	00	00	2,908,778
LD33511441.las	2,818,319	535	00	00	2,818,854
LD33511444.las	2,690,935	299	00	00	2,691,234
LD33511447.las	2,260,164	09	00	00	2,260,173
LD33511450.las	2,343,273	57	01	00	2,343,331
LD33511453.las	2,910,568	50	00	00	2,910,618
LD33511456.las	2,939,147	39	01	01	2,939,188
LD33511459.las	2,990,633	48	00	00	2,990,681
LD33511462.las	2,231,107	12	00	00	2,231,119
LD33511465.las	2,700,605	85	04	00	2,700,694
LD33511468.las	2,816,215	456	01	00	2,816,672
LD33511471.las	2,838,463	621	01	00	2,839,085
LD33511474.las	2,428,235	481	02	00	2,428,718
LD33511477.las	2,086,127	2,726	102	01	2,088,956
LD33511480.las	2,861,729	8,162	772	41	2,870,704
LD33511483.las	2,756,884	8,286	923	30	2,766,123
LD33511486.las	2,906,640	310	01	00	2,906,951
LD33511489.las	2,345,529	167	01	00	2,345,697
LD33511492.las	2,201,154	1,933	160	02	2,203,249

C-2 Report on Multiple Discrete Returns (Tiled Data) - continued

File	First return	Second return	Third return	Other returns	Total points
LD33511495.las	2,768,468	674	01	00	2,769,143
LD33511498.las	2,826,358	1,910	04	00	2,828,272
LD33511501.las	2,724,152	4,947	540	22	2,729,661
LD33511504.las	2,041,696	220	00	00	2,041,916
LD33511507.las	2,490,046	403	02	00	2,490,451
LD33511510.las	2,700,747	178	00	00	2,700,925
LD33511513.las	2,720,632	4,464	83	00	2,725,179
LD33511516.las	2,555,557	519	04	00	2,556,080
LD33511519.las	2,047,840	2,751	191	10	2,050,792
LD33511522.las	3,035,926	960	01	00	3,036,887
LD33511525.las	3,040,094	340	04	00	3,040,438
LD33511528.las	2,855,403	268	00	00	2,855,671
LD33511531.las	2,275,600	48	00	00	2,275,648
LD33511534.las	2,255,097	10	00	00	2,255,107
LD33511537.las	2,883,969	60	00	00	2,884,029
LD33511540.las	2,717,715	22	00	00	2,717,737
LD33511543.las	2,621,500	08	00	00	2,621,508
LD33511546.las	2,133,496	04	00	00	2,133,500
LD33511549.las	2,331,002	00	00	00	2,331,002
LD33511552.las	2,718,654	04	00	00	2,718,658
LD33511555.las	2,884,476	184	00	00	2,884,660
LD33511558.las	2,485,795	36,655	2,792	46	2,525,288
LD33511561.las	2,202,479	14,103	1,168	30	2,217,780
LD33511564.las	2,733,775	1,186	11	00	2,734,972
LD33511567.las	2,794,683	9,297	479	08	2,804,467
LD33511570.las	2,720,758	2,347	23	00	2,723,128
LD33511573.las	2,426,357	125	04	00	2,426,486
LD33511576.las	2,227,654	1,179	31	01	2,228,865
LD33511579.las	2,646,043	252	02	00	2,646,297
LD33511582.las	2,766,092	79	01	00	2,766,172
LD33511585.las	2,950,493	423	06	00	2,950,922
LD33511588.las	2,159,614	419	07	01	2,160,041
LD33511591.las	2,474,791	1,927	231	03	2,476,952
LD33511594.las	2,741,577	210	02	00	2,741,789

C-2 Report on Multiple Discrete Returns (Tiled Data) - continued

File	First return	Second return	Third return	Other returns	Total points
LD33511597.las	2,711,005	5,343	393	06	2,716,747
LD33511600.las	2,661,590	772	56	00	2,662,418
LD33511603.las	2,145,985	159	09	00	2,146,153
LD33511606.las	2,566,074	147	00	00	2,566,221
LD33511609.las	352,676	293	08	00	352,977
LD33541396.las	2,960,062	368	04	00	2,960,434
LD33541399.las	2,775,730	252	01	00	2,775,983
LD33541402.las	2,880,460	638	01	00	2,881,099
LD33541405.las	2,258,089	578	02	00	2,258,669
LD33541408.las	2,440,661	959	04	00	2,441,624
LD33541411.las	2,708,874	1,441	03	00	2,710,318
LD33541414.las	2,752,593	1,884	29	00	2,754,506
LD33541417.las	2,458,624	1,598	49	05	2,460,276
LD33541420.las	2,303,489	2,387	45	01	2,305,922
LD33541423.las	2,712,171	709	11	00	2,712,891
LD33541426.las	2,800,437	658	06	00	2,801,101
LD33541429.las	3,026,775	1,402	20	00	3,028,197
LD33541432.las	2,480,279	16	00	00	2,480,295
LD33541435.las	2,055,714	29	01	00	2,055,744
LD33541438.las	2,726,450	30	00	00	2,726,480
LD33541441.las	2,864,568	12	00	00	2,864,580
LD33541444.las	2,775,922	06	00	00	2,775,928
LD33541447.las	2,261,438	11	00	00	2,261,449
LD33541450.las	2,267,157	575	38	00	2,267,770
LD33541453.las	2,809,839	42	00	00	2,809,881
LD33541456.las	2,890,158	40	00	00	2,890,198
LD33541459.las	2,819,015	41	00	00	2,819,056
LD33541462.las	2,179,718	01	00	00	2,179,719
LD33541465.las	2,652,179	13	00	00	2,652,192
LD33541468.las	2,758,445	338	00	00	2,758,783
LD33541471.las	2,750,789	829	04	00	2,751,622
LD33541474.las	2,346,934	657	02	00	2,347,593
LD33541477.las	2,117,351	7,300	904	37	2,125,592
LD33541480.las	2,856,228	1,497	84	00	2,857,809

C-2 Report on Multiple Discrete Returns (Tiled Data) - continued

File	First return	Second return	Third return	Other returns	Total points
LD33541483.las	2,734,428	287	01	00	2,734,716
LD33541486.las	2,826,041	684	06	00	2,826,731
LD33541489.las	2,265,916	653	58	01	2,266,628
LD33541492.las	2,297,934	2,055	04	00	2,299,993
LD33541495.las	2,878,655	1,398	00	00	2,880,053
LD33541498.las	2,906,529	786	29	01	2,907,345
LD33541501.las	2,585,205	5,661	527	12	2,591,405
LD33541504.las	2,068,304	170	00	00	2,068,474
LD33541507.las	2,617,072	290	00	00	2,617,362
LD33541510.las	2,817,313	955	00	00	2,818,268
LD33541513.las	2,836,530	17,091	1,194	26	2,854,841
LD33541516.las	2,498,107	328	01	00	2,498,436
LD33541519.las	2,109,983	253	02	00	2,110,238
LD33541522.las	2,920,383	691	03	00	2,921,077
LD33541525.las	4,079,267	1,735	138	05	4,081,145
LD33541528.las	4,370,051	399	10	00	4,370,460
LD33541531.las	2,317,062	130	00	00	2,317,192
LD33541534.las	2,266,885	01	00	00	2,266,886
LD33541537.las	2,718,194	03	00	00	2,718,197
LD33541540.las	2,650,553	139	01	00	2,650,693
LD33541543.las	2,699,684	06	00	00	2,699,690
LD33541546.las	2,163,061	206	04	00	2,163,271
LD33541549.las	2,438,301	115	00	00	2,438,416
LD33541552.las	2,811,644	14	00	00	2,811,658
LD33541555.las	3,009,695	46	01	00	3,009,742
LD33541558.las	2,366,505	2,081	154	02	2,368,742
LD33541561.las	2,074,528	234	01	00	2,074,763
LD33541564.las	2,702,661	131	07	00	2,702,799
LD33541567.las	2,883,110	409	05	00	2,883,524
LD33541570.las	2,879,069	572	06	00	2,879,647
LD33541573.las	2,351,271	1,097	19	00	2,352,387
LD33541576.las	2,080,653	344	02	00	2,080,999
LD33541579.las	2,753,403	23	00	00	2,753,426
LD33541582.las	2,910,515	74	02	00	2,910,591

C-2 Report on Multiple Discrete Returns (Tiled Data) - continued

File	First return	Second return	Third return	Other returns	Total points
LD33541585.las	2,879,612	105	01	00	2,879,718
LD33541588.las	2,008,523	72	02	00	2,008,597
LD33541591.las	2,255,515	312	02	00	2,255,829
LD33541594.las	2,694,637	280	00	00	2,694,917
LD33541597.las	2,747,333	64	02	00	2,747,399
LD33541600.las	2,432,534	00	00	00	2,432,534
LD33541603.las	2,082,741	10	00	00	2,082,751
LD33541606.las	2,655,555	395	16	00	2,655,966
LD33541609.las	378,803	58	00	00	378,861
LD33571396.las	2,624,106	485	10	00	2,624,601
LD33571399.las	2,662,769	422	00	00	2,663,191
LD33571402.las	2,888,838	620	10	00	2,889,468
LD33571405.las	2,334,856	518	32	02	2,335,408
LD33571408.las	2,535,403	5,030	649	54	2,541,136
LD33571411.las	2,749,212	2,716	418	27	2,752,373
LD33571414.las	2,738,315	1,552	30	02	2,739,899
LD33571417.las	2,394,109	3,158	115	07	2,397,389
LD33571420.las	2,257,112	1,351	56	01	2,258,520
LD33571423.las	2,733,185	775	05	00	2,733,965
LD33571426.las	2,742,182	474	06	00	2,742,662
LD33571429.las	2,777,345	885	10	00	2,778,240
LD33571432.las	2,267,212	15	00	00	2,267,227
LD33571435.las	2,365,652	658	06	00	2,366,316
LD33571438.las	2,975,328	44	01	00	2,975,373
LD33571441.las	2,847,057	27	00	00	2,847,084
LD33571444.las	2,736,131	07	00	00	2,736,138
LD33571447.las	2,262,835	136	01	00	2,262,972
LD33571450.las	2,487,302	241	05	00	2,487,548
LD33571453.las	2,882,038	59	00	00	2,882,097
LD33571456.las	2,884,999	54	00	00	2,885,053
LD33571459.las	2,799,937	478	17	00	2,800,432
LD33571462.las	2,275,274	1,517	113	02	2,276,906
LD33571465.las	2,791,393	25	00	00	2,791,418
LD33571468.las	2,811,900	271	01	00	2,812,172

C-2 Report on Multiple Discrete Returns (Tiled Data) - continued

File	First return	Second return	Third return	Other returns	Total points
LD33571471.las	2,777,112	907	02	00	2,778,021
LD33571474.las	2,345,645	768	12	00	2,346,425
LD33571477.las	2,176,676	1,304	86	03	2,178,069
LD33571480.las	2,876,257	2,141	77	01	2,878,476
LD33571483.las	2,780,639	359	04	00	2,781,002
LD33571486.las	2,866,873	176	02	00	2,867,051
LD33571489.las	2,327,082	11,947	1,277	43	2,340,349
LD33571492.las	2,408,209	292	00	00	2,408,501
LD33571495.las	2,858,506	2,749	00	00	2,861,255
LD33571498.las	2,874,101	447	15	00	2,874,563
LD33571501.las	2,375,345	1,013	07	00	2,376,365
LD33571504.las	2,160,939	616	06	00	2,161,561
LD33571507.las	2,691,875	338	02	00	2,692,215
LD33571510.las	2,751,411	605	01	00	2,752,017
LD33571513.las	2,777,764	220	00	00	2,777,984
LD33571516.las	2,503,240	713	05	00	2,503,958
LD33571519.las	2,150,470	260	01	00	2,150,731
LD33571522.las	3,003,257	290	28	03	3,003,578
LD33571525.las	4,238,984	781	20	01	4,239,786
LD33571528.las	4,462,377	351	01	00	4,462,729
LD33571531.las	2,111,122	68	00	00	2,111,190
LD33571534.las	2,210,328	00	00	00	2,210,328
LD33571537.las	2,856,761	01	00	00	2,856,762
LD33571540.las	3,034,701	80	00	00	3,034,781
LD33571543.las	2,771,925	16,022	2,282	103	2,790,332
LD33571546.las	2,204,899	147	01	01	2,205,048
LD33571549.las	2,289,697	39	00	00	2,289,736
LD33571552.las	2,659,067	115	00	00	2,659,182
LD33571555.las	2,825,005	173	00	00	2,825,178
LD33571558.las	2,399,157	14	00	00	2,399,171
LD33571561.las	2,097,103	217	06	00	2,097,326
LD33571564.las	2,824,923	561	09	00	2,825,493
LD33571567.las	2,779,024	391	07	00	2,779,422
LD33571570.las	2,758,209	597	07	00	2,758,813

C-2 Report on Multiple Discrete Returns (Tiled Data) - continued

File	First return	Second return	Third return	Other returns	Total points
LD33571573.las	2,286,305	481	03	00	2,286,789
LD33571576.las	2,265,519	66	00	00	2,265,585
LD33571579.las	2,758,623	248	26	01	2,758,898
LD33571582.las	2,708,504	115	05	00	2,708,624
LD33571585.las	2,829,646	509	11	00	2,830,166
LD33571588.las	2,162,502	252	02	00	2,162,756
LD33571591.las	2,421,906	171	05	00	2,422,082
LD33571594.las	2,642,707	154	03	00	2,642,864
LD33571597.las	2,756,373	6,865	695	15	2,763,948
LD33571600.las	2,535,411	890	74	01	2,536,376
LD33571603.las	2,012,578	11	00	00	2,012,589
LD33571606.las	2,727,347	446	22	00	2,727,815
LD33571609.las	406,344	22	00	00	406,366
LD33601396.las	2,697,135	411	10	01	2,697,557
LD33601399.las	2,764,941	197	00	00	2,765,138
LD33601402.las	2,894,645	116	00	00	2,894,761
LD33601405.las	2,131,360	107	00	00	2,131,467
LD33601408.las	2,474,709	370	00	00	2,475,079
LD33601411.las	2,723,888	716	03	00	2,724,607
LD33601414.las	2,765,115	1,285	29	01	2,766,430
LD33601417.las	2,418,229	4,186	106	01	2,422,522
LD33601420.las	2,255,241	2,372	50	02	2,257,665
LD33601423.las	2,771,528	954	05	00	2,772,487
LD33601426.las	2,886,601	382	06	00	2,886,989
LD33601429.las	3,187,212	664	06	00	3,187,882
LD33601432.las	2,633,094	25	00	00	2,633,119
LD33601435.las	2,373,344	240	22	00	2,373,606
LD33601438.las	2,821,735	08	00	00	2,821,743
LD33601441.las	2,757,226	07	00	00	2,757,233
LD33601444.las	2,762,943	39	00	00	2,762,982
LD33601447.las	2,231,339	56	00	00	2,231,395
LD33601450.las	2,204,207	915	32	00	2,205,154
LD33601453.las	2,745,590	92	00	00	2,745,682
LD33601456.las	2,859,743	50	00	00	2,859,793

C-2 Report on Multiple Discrete Returns (Tiled Data) - continued

File	First return	Second return	Third return	Other returns	Total points
LD33601459.las	2,541,497	1,636	122	05	2,543,260
LD33601462.las	2,258,568	1,348	63	02	2,259,981
LD33601465.las	2,805,456	18	00	00	2,805,474
LD33601468.las	2,741,023	187	01	00	2,741,211
LD33601471.las	2,720,877	809	03	00	2,721,689
LD33601474.las	2,285,780	809	08	00	2,286,597
LD33601477.las	2,112,186	3,513	154	07	2,115,860
LD33601480.las	2,828,936	696	02	00	2,829,634
LD33601483.las	2,785,295	254	05	01	2,785,555
LD33601486.las	2,851,128	263	00	00	2,851,391
LD33601489.las	2,200,407	101	00	00	2,200,508
LD33601492.las	2,364,083	64	00	00	2,364,147
LD33601495.las	2,898,495	3,237	00	00	2,901,732
LD33601498.las	2,907,263	577	00	00	2,907,840
LD33601501.las	2,560,702	148	08	01	2,560,859
LD33601504.las	2,136,137	343	00	00	2,136,480
LD33601507.las	2,802,903	421	00	00	2,803,324
LD33601510.las	2,858,557	144	01	00	2,858,702
LD33601513.las	2,842,572	203	00	00	2,842,775
LD33601516.las	2,504,710	303	01	00	2,505,014
LD33601519.las	2,244,643	479	02	02	2,245,126
LD33601522.las	2,844,493	180	01	00	2,844,674
LD33601525.las	4,182,039	587	02	00	4,182,628
LD33601528.las	4,835,756	847	04	00	4,836,607
LD33601531.las	2,234,414	125	00	00	2,234,539
LD33601534.las	2,329,855	24	00	00	2,329,879
LD33601537.las	2,734,723	21	00	00	2,734,744
LD33601540.las	2,630,871	26	00	00	2,630,897
LD33601543.las	2,418,077	19	00	00	2,418,096
LD33601546.las	2,278,724	03	00	00	2,278,727
LD33601549.las	2,571,476	13,185	1,447	49	2,586,157
LD33601552.las	2,860,978	168	04	00	2,861,150
LD33601555.las	2,977,174	16	00	00	2,977,190
LD33601558.las	2,407,840	00	00	00	2,407,840

C-2 Report on Multiple Discrete Returns (Tiled Data) - continued

File	First return	Second return	Third return	Other returns	Total points
LD33601561.las	2,125,576	713	13	00	2,126,302
LD33601564.las	2,797,496	111	02	00	2,797,609
LD33601567.las	2,804,450	287	12	00	2,804,749
LD33601570.las	2,868,066	173	00	00	2,868,239
LD33601573.las	2,289,616	192	01	00	2,289,809
LD33601576.las	2,204,726	120	01	00	2,204,847
LD33601579.las	2,700,575	299	03	00	2,700,877
LD33601582.las	2,809,619	337	05	00	2,809,961
LD33601585.las	2,841,250	288	05	00	2,841,543
LD33601588.las	2,371,174	630	09	00	2,371,813
LD33601591.las	2,832,798	02	00	00	2,832,800
LD33601594.las	2,890,914	03	00	00	2,890,917
LD33601597.las	2,727,855	09	00	00	2,727,864
LD33601600.las	2,447,596	04	00	00	2,447,600
LD33601603.las	2,108,376	46	06	00	2,108,428
LD33601606.las	2,882,493	2,214	261	12	2,884,980
LD33601609.las	460,550	00	00	00	460,550
LD33631396.las	2,697,825	254	01	00	2,698,080
LD33631399.las	2,723,912	445	07	00	2,724,364
LD33631402.las	2,647,877	78	00	00	2,647,955
LD33631405.las	2,160,263	77	00	00	2,160,340
LD33631408.las	2,693,090	257	01	00	2,693,348
LD33631411.las	2,863,755	605	07	00	2,864,367
LD33631414.las	2,758,262	1,488	32	01	2,759,783
LD33631417.las	2,341,844	1,791	52	03	2,343,690
LD33631420.las	2,332,714	1,155	40	00	2,333,909
LD33631423.las	2,876,816	1,299	21	00	2,878,136
LD33631426.las	2,878,242	728	04	00	2,878,974
LD33631429.las	2,904,798	1,006	25	00	2,905,829
LD33631432.las	2,141,070	23	00	00	2,141,093
LD33631435.las	2,338,886	100	05	00	2,338,991
LD33631438.las	2,903,520	126	01	00	2,903,647
LD33631441.las	2,818,458	425	05	00	2,818,888
LD33631444.las	2,638,807	2,228	131	02	2,641,168

C-2 Report on Multiple Discrete Returns (Tiled Data) - continued

File	First return	Second return	Third return	Other returns	Total points
LD33631447.las	2,168,412	224	00	00	2,168,636
LD33631450.las	2,480,793	301	04	00	2,481,098
LD33631453.las	2,911,557	79	00	00	2,911,636
LD33631456.las	2,978,993	1,884	196	02	2,981,075
LD33631459.las	2,710,097	154	02	00	2,710,253
LD33631462.las	2,206,487	629	42	01	2,207,159
LD33631465.las	2,885,648	316	05	00	2,885,969
LD33631468.las	2,828,732	502	00	00	2,829,234
LD33631471.las	2,740,186	4,849	289	10	2,745,334
LD33631474.las	2,336,504	601	02	00	2,337,107
LD33631477.las	2,300,589	2,054	36	00	2,302,679
LD33631480.las	2,893,554	982	08	00	2,894,544
LD33631483.las	2,835,285	323	03	00	2,835,611
LD33631486.las	2,878,231	862	03	00	2,879,096
LD33631489.las	2,184,789	89	01	00	2,184,879
LD33631492.las	2,450,801	55	00	00	2,450,856
LD33631495.las	2,838,052	102	00	00	2,838,154
LD33631498.las	2,892,781	71	00	00	2,892,852
LD33631501.las	2,407,547	3,206	94	02	2,410,849
LD33631504.las	2,173,094	2,042	104	05	2,175,245
LD33631507.las	2,789,057	162	00	00	2,789,219
LD33631510.las	2,815,580	147	01	00	2,815,728
LD33631513.las	2,799,095	266	01	00	2,799,362
LD33631516.las	2,425,353	238	01	00	2,425,592
LD33631519.las	2,240,894	270	01	00	2,241,165
LD33631522.las	3,013,119	178	02	00	3,013,299
LD33631525.las	4,243,738	180	02	00	4,243,920
LD33631528.las	4,810,617	6,255	380	09	4,817,261
LD33631531.las	2,132,748	72	00	00	2,132,820
LD33631534.las	2,265,883	04	00	00	2,265,887
LD33631537.las	2,758,566	19	01	00	2,758,586
LD33631540.las	2,763,583	174	00	00	2,763,757
LD33631543.las	2,444,262	329	09	00	2,444,600
LD33631546.las	2,184,851	17	00	00	2,184,868

C-2 Report on Multiple Discrete Returns (Tiled Data) - continued

File	First return	Second return	Third return	Other returns	Total points
LD33631549.las	2,629,315	45	00	00	2,629,360
LD33631552.las	2,778,077	52	03	01	2,778,133
LD33631555.las	2,875,569	48	00	00	2,875,617
LD33631558.las	2,357,788	1,555	169	08	2,359,520
LD33631561.las	2,212,783	2,987	102	00	2,215,872
LD33631564.las	2,875,375	374	01	00	2,875,750
LD33631567.las	2,826,142	193	03	00	2,826,338
LD33631570.las	2,831,948	29	00	00	2,831,977
LD33631573.las	2,277,325	31	00	00	2,277,356
LD33631576.las	2,268,243	843	42	00	2,269,128
LD33631579.las	2,741,627	424	02	00	2,742,053
LD33631582.las	2,789,876	3,923	337	10	2,794,146
LD33631585.las	2,580,151	378	05	00	2,580,534
LD33631588.las	2,255,035	1,032	17	00	2,256,084
LD33631591.las	2,643,813	306	06	01	2,644,126
LD33631594.las	2,916,639	181	00	00	2,916,820
LD33631597.las	2,867,393	427	00	00	2,867,820
LD33631600.las	2,422,575	3,885	263	06	2,426,729
LD33631603.las	2,040,421	15	01	00	2,040,437
LD33631606.las	2,755,227	01	00	00	2,755,228
LD33631609.las	482,618	00	00	00	482,618
LD33661396.las	2,709,681	196	01	00	2,709,878
LD33661399.las	2,746,446	311	02	00	2,746,759
LD33661402.las	2,689,617	108	00	00	2,689,725
LD33661405.las	2,222,911	177	00	00	2,223,088
LD33661408.las	2,947,758	525	00	00	2,948,283
LD33661411.las	2,916,601	746	08	00	2,917,355
LD33661414.las	2,800,882	1,347	11	00	2,802,240
LD33661417.las	2,352,240	1,344	44	01	2,353,629
LD33661420.las	2,414,376	1,087	47	00	2,415,510
LD33661423.las	2,778,114	507	05	00	2,778,626
LD33661426.las	2,791,243	674	05	00	2,791,922
LD33661429.las	3,084,689	472	09	02	3,085,172
LD33661432.las	2,522,139	33	00	00	2,522,172

C-2 Report on Multiple Discrete Returns (Tiled Data) - continued

File	First return	Second return	Third return	Other returns	Total points
LD33661435.las	2,525,582	2,529	116	02	2,528,229
LD33661438.las	2,905,601	85	00	00	2,905,686
LD33661441.las	2,796,876	05	00	00	2,796,881
LD33661444.las	2,654,917	222	03	00	2,655,142
LD33661447.las	2,239,146	1,294	98	02	2,240,540
LD33661450.las	2,511,092	97	00	00	2,511,189
LD33661453.las	2,777,344	70	00	00	2,777,414
LD33661456.las	2,862,025	121	00	00	2,862,146
LD33661459.las	2,504,426	432	19	01	2,504,878
LD33661462.las	2,266,182	2,987	264	07	2,269,440
LD33661465.las	2,976,730	14	00	00	2,976,744
LD33661468.las	2,779,922	195	01	00	2,780,118
LD33661471.las	2,752,039	1,582	32	01	2,753,654
LD33661474.las	2,292,396	6,820	285	01	2,299,502
LD33661477.las	2,342,040	547	03	00	2,342,590
LD33661480.las	2,850,707	533	05	00	2,851,245
LD33661483.las	2,813,562	1,689	80	03	2,815,334
LD33661486.las	2,687,326	325	00	00	2,687,651
LD33661489.las	2,194,875	923	01	00	2,195,799
LD33661492.las	2,425,377	224	00	00	2,425,601
LD33661495.las	2,832,937	197	00	00	2,833,134
LD33661498.las	2,876,409	343	00	00	2,876,752
LD33661501.las	2,409,481	668	00	00	2,410,149
LD33661504.las	2,097,917	315	00	00	2,098,232
LD33661507.las	2,843,216	328	00	00	2,843,544
LD33661510.las	2,787,792	99	00	00	2,787,891
LD33661513.las	2,743,219	329	02	00	2,743,550
LD33661516.las	2,385,470	227	02	00	2,385,699
LD33661519.las	2,293,394	242	01	00	2,293,637
LD33661522.las	2,915,531	146	01	00	2,915,678
LD33661525.las	4,119,413	208	01	00	4,119,622
LD33661528.las	4,835,799	6,628	437	03	4,842,867
LD33661531.las	2,357,785	270	03	00	2,358,058
LD33661534.las	2,493,866	193	00	00	2,494,059

C-2 Report on Multiple Discrete Returns (Tiled Data) - continued

File	First return	Second return	Third return	Other returns	Total points
LD33661537.las	2,865,490	1,023	16	00	2,866,529
LD33661540.las	2,897,917	2,381	165	05	2,900,468
LD33661543.las	2,426,508	63	00	00	2,426,571
LD33661546.las	2,104,464	189	04	00	2,104,657
LD33661549.las	2,576,451	389	12	01	2,576,853
LD33661552.las	2,768,897	244	00	00	2,769,141
LD33661555.las	2,887,183	191	00	00	2,887,374
LD33661558.las	2,350,089	256	02	00	2,350,347
LD33661561.las	2,210,941	340	09	00	2,211,290
LD33661564.las	2,781,344	80	00	00	2,781,424
LD33661567.las	2,732,492	351	04	00	2,732,847
LD33661570.las	2,787,210	19	00	00	2,787,229
LD33661573.las	2,280,092	04	00	00	2,280,096
LD33661576.las	2,339,177	1,637	93	03	2,340,910
LD33661579.las	2,690,480	26	00	00	2,690,506
LD33661582.las	2,903,351	89	01	00	2,903,441
LD33661585.las	2,803,859	239	03	00	2,804,101
LD33661588.las	2,271,068	115	00	00	2,271,183
LD33661591.las	2,677,978	310	01	00	2,678,289
LD33661594.las	2,694,737	128	00	00	2,694,865
LD33661597.las	2,622,634	1,077	02	00	2,623,713
LD33661600.las	2,401,547	1,013	18	02	2,402,580
LD33661603.las	2,186,379	90	02	00	2,186,471
LD33661606.las	2,785,459	3,644	260	03	2,789,366
LD33661609.las	482,472	08	00	00	482,480
LD33691396.las	2,761,369	652	07	01	2,762,029
LD33691399.las	2,715,370	289	00	00	2,715,659
LD33691402.las	2,579,689	327	01	00	2,580,017
LD33691405.las	2,238,130	602	04	00	2,238,736
LD33691408.las	2,717,959	488	00	00	2,718,447
LD33691411.las	2,770,170	397	01	00	2,770,568
LD33691414.las	2,813,014	517	02	00	2,813,533
LD33691417.las	2,310,842	3,426	228	03	2,314,499
LD33691420.las	2,363,219	1,228	32	01	2,364,480

C-2 Report on Multiple Discrete Returns (Tiled Data) - continued

File	First return	Second return	Third return	Other returns	Total points
LD33691423.las	2,777,855	515	10	00	2,778,380
LD33691426.las	2,808,691	675	07	01	2,809,374
LD33691429.las	2,934,038	382	03	00	2,934,423
LD33691432.las	2,117,352	106	00	00	2,117,458
LD33691435.las	2,325,889	213	02	00	2,326,104
LD33691438.las	2,841,029	13	00	00	2,841,042
LD33691441.las	2,772,970	16	00	00	2,772,986
LD33691444.las	2,501,719	3,682	198	02	2,505,601
LD33691447.las	2,223,837	6,160	568	25	2,230,590
LD33691450.las	2,545,010	28	00	00	2,545,038
LD33691453.las	2,763,915	322	15	00	2,764,252
LD33691456.las	2,839,266	27	00	00	2,839,293
LD33691459.las	2,460,505	23	00	00	2,460,528
LD33691462.las	2,160,810	43	00	00	2,160,853
LD33691465.las	2,855,491	355	37	00	2,855,883
LD33691468.las	2,762,809	4,813	361	09	2,767,992
LD33691471.las	2,745,271	1,404	29	00	2,746,704
LD33691474.las	2,266,851	3,073	144	02	2,270,070
LD33691477.las	2,317,957	2,379	143	05	2,320,484
LD33691480.las	2,853,020	2,264	71	01	2,855,356
LD33691483.las	2,925,288	895	40	02	2,926,225
LD33691486.las	2,735,973	1,574	22	00	2,737,569
LD33691489.las	2,224,990	1,722	88	02	2,226,802
LD33691492.las	2,484,141	2,257	79	00	2,486,477
LD33691495.las	2,797,634	1,572	26	00	2,799,232
LD33691498.las	2,748,021	2,679	46	00	2,750,746
LD33691501.las	2,279,786	820	10	00	2,280,616
LD33691504.las	2,089,355	7,032	576	20	2,096,983
LD33691507.las	2,828,338	518	05	00	2,828,861
LD33691510.las	2,834,340	102	00	00	2,834,442
LD33691513.las	2,785,424	250	01	00	2,785,675
LD33691516.las	2,378,837	217	00	00	2,379,054
LD33691519.las	2,325,238	190	00	00	2,325,428
LD33691522.las	2,930,921	211	00	00	2,931,132

C-2 Report on Multiple Discrete Returns (Tiled Data) - continued

File	First return	Second return	Third return	Other returns	Total points
LD33691525.las	4,097,174	198	01	00	4,097,373
LD33691528.las	4,494,460	748	05	00	4,495,213
LD33691531.las	2,430,304	79	00	00	2,430,383
LD33691534.las	2,407,242	310	01	00	2,407,553
LD33691537.las	2,775,799	363	21	01	2,776,184
LD33691540.las	2,752,759	82	00	00	2,752,841
LD33691543.las	2,397,754	16	00	00	2,397,770
LD33691546.las	2,129,420	242	10	00	2,129,672
LD33691549.las	2,870,597	3,619	219	03	2,874,438
LD33691552.las	3,054,100	38	00	00	3,054,138
LD33691555.las	3,103,701	69	00	00	3,103,770
LD33691558.las	2,307,937	00	00	00	2,307,937
LD33691561.las	2,247,599	30	00	00	2,247,629
LD33691564.las	2,842,801	06	00	00	2,842,807
LD33691567.las	2,751,125	08	00	00	2,751,133
LD33691570.las	2,774,808	38	00	00	2,774,846
LD33691573.las	2,212,713	43	00	00	2,212,756
LD33691576.las	2,387,551	14	00	00	2,387,565
LD33691579.las	2,710,770	41	00	00	2,710,811
LD33691582.las	2,725,207	47	00	00	2,725,254
LD33691585.las	2,384,960	01	00	00	2,384,961
LD33691588.las	2,063,218	112	03	00	2,063,333
LD33691591.las	2,685,141	01	00	00	2,685,142
LD33691594.las	2,712,712	56	00	00	2,712,768
LD33691597.las	2,707,672	137	01	00	2,707,810
LD33691600.las	2,237,028	16	00	00	2,237,044
LD33691603.las	2,124,390	510	00	00	2,124,900
LD33691606.las	2,776,379	1,053	00	00	2,777,432
LD33691609.las	510,309	54	00	00	510,363
LD33721396.las	2,717,790	200	04	00	2,717,994
LD33721399.las	2,688,553	145	01	00	2,688,699
LD33721402.las	2,557,181	200	00	00	2,557,381
LD33721405.las	2,186,586	340	00	00	2,186,926
LD33721408.las	2,723,138	375	03	00	2,723,516

C-2 Report on Multiple Discrete Returns (Tiled Data) - continued

File	First return	Second return	Third return	Other returns	Total points
LD33721411.las	2,757,866	438	04	00	2,758,308
LD33721414.las	2,814,624	477	03	00	2,815,104
LD33721417.las	2,285,203	1,199	25	01	2,286,428
LD33721420.las	2,455,421	1,255	28	02	2,456,706
LD33721423.las	2,848,385	635	14	00	2,849,034
LD33721426.las	2,812,415	793	07	00	2,813,215
LD33721429.las	2,996,184	458	06	00	2,996,648
LD33721432.las	2,480,790	50	00	00	2,480,840
LD33721435.las	2,607,465	1,127	44	00	2,608,636
LD33721438.las	2,888,866	11	00	00	2,888,877
LD33721441.las	2,801,121	262	01	00	2,801,384
LD33721444.las	2,468,813	401	02	00	2,469,216
LD33721447.las	2,089,666	87	00	00	2,089,753
LD33721450.las	2,490,286	27	00	00	2,490,313
LD33721453.las	2,806,486	19	00	00	2,806,505
LD33721456.las	3,088,776	324	04	00	3,089,104
LD33721459.las	2,613,743	12	00	00	2,613,755
LD33721462.las	2,387,559	11	00	00	2,387,570
LD33721465.las	3,105,333	2,249	232	10	3,107,824
LD33721468.las	2,769,159	275	06	00	2,769,440
LD33721471.las	2,734,144	1,590	86	00	2,735,820
LD33721474.las	2,256,817	817	32	02	2,257,668
LD33721477.las	2,449,516	514	03	00	2,450,033
LD33721480.las	2,889,868	297	00	00	2,890,165
LD33721483.las	3,003,715	335	01	00	3,004,051
LD33721486.las	2,645,503	152	00	00	2,645,655
LD33721489.las	2,288,204	107	00	00	2,288,311
LD33721492.las	2,535,285	151	00	00	2,535,436
LD33721495.las	2,831,450	272	06	00	2,831,728
LD33721498.las	2,882,765	687	00	00	2,883,452
LD33721501.las	2,374,875	693	03	00	2,375,571
LD33721504.las	2,119,437	699	05	00	2,120,141
LD33721507.las	2,810,673	312	02	00	2,810,987
LD33721510.las	2,786,750	6,739	541	10	2,794,040

C-2 Report on Multiple Discrete Returns (Tiled Data) - continued

File	First return	Second return	Third return	Other returns	Total points
LD33721513.las	2,710,889	502	05	00	2,711,396
LD33721516.las	2,310,473	251	02	00	2,310,726
LD33721519.las	2,402,040	219	02	00	2,402,261
LD33721522.las	2,943,344	149	01	00	2,943,494
LD33721525.las	4,007,324	219	00	00	4,007,543
LD33721528.las	4,410,390	479	00	00	4,410,869
LD33721531.las	2,336,444	301	01	00	2,336,746
LD33721534.las	2,415,431	2,448	147	05	2,418,031
LD33721537.las	2,852,396	1,167	16	00	2,853,579
LD33721540.las	2,915,176	799	00	00	2,915,975
LD33721543.las	2,336,604	580	01	00	2,337,185
LD33721546.las	2,088,457	574	00	00	2,089,031
LD33721549.las	2,635,379	400	00	00	2,635,779
LD33721552.las	2,673,461	773	00	00	2,674,234
LD33721555.las	2,960,082	935	06	00	2,961,023
LD33721558.las	2,205,112	213	00	00	2,205,325
LD33721561.las	2,111,787	35	00	00	2,111,822
LD33721564.las	2,746,968	23	00	00	2,746,991
LD33721567.las	2,790,541	44	00	00	2,790,585
LD33721570.las	2,825,282	170	00	00	2,825,452
LD33721573.las	2,243,152	08	00	00	2,243,160
LD33721576.las	2,474,369	28	00	00	2,474,397
LD33721579.las	2,755,948	08	00	00	2,755,956
LD33721582.las	2,848,652	05	00	00	2,848,657
LD33721585.las	2,614,571	16	00	00	2,614,587
LD33721588.las	2,139,395	14	15	00	2,139,424
LD33721591.las	2,914,016	46	00	00	2,914,062
LD33721594.las	2,916,680	03	00	00	2,916,683
LD33721597.las	2,850,528	65	01	00	2,850,594
LD33721600.las	2,442,899	665	00	00	2,443,564
LD33721603.las	2,258,270	988	05	00	2,259,263
LD33721606.las	2,778,582	184	00	00	2,778,766
LD33721609.las	544,035	08	00	00	544,043
LD33751396.las	2,664,068	236	04	00	2,664,308

C-2 Report on Multiple Discrete Returns (Tiled Data) - continued

File	First return	Second return	Third return	Other returns	Total points
LD33751399.las	2,705,913	63	00	00	2,705,976
LD33751402.las	2,577,168	518	01	00	2,577,687
LD33751405.las	2,228,979	432	00	00	2,229,411
LD33751408.las	3,072,206	446	03	00	3,072,655
LD33751411.las	2,894,606	1,921	94	01	2,896,622
LD33751414.las	2,760,474	625	06	00	2,761,105
LD33751417.las	2,280,905	3,163	213	08	2,284,289
LD33751420.las	2,420,881	823	17	00	2,421,721
LD33751423.las	2,778,501	880	28	00	2,779,409
LD33751426.las	2,749,426	750	11	00	2,750,187
LD33751429.las	2,835,512	378	02	00	2,835,892
LD33751432.las	2,119,305	106	00	00	2,119,411
LD33751435.las	2,493,709	3,009	158	01	2,496,877
LD33751438.las	2,848,874	113	01	00	2,848,988
LD33751441.las	2,785,086	3,058	42	00	2,788,186
LD33751444.las	2,400,246	1,071	09	00	2,401,326
LD33751447.las	2,149,085	16	00	00	2,149,101
LD33751450.las	2,752,458	84	00	00	2,752,542
LD33751453.las	2,885,455	291	00	00	2,885,746
LD33751456.las	2,896,410	20	00	00	2,896,430
LD33751459.las	2,358,135	17	00	00	2,358,152
LD33751462.las	2,195,434	27	00	00	2,195,461
LD33751465.las	2,834,238	19	01	00	2,834,258
LD33751468.las	2,735,838	64	00	00	2,735,902
LD33751471.las	2,749,380	2,545	259	04	2,752,188
LD33751474.las	2,273,176	1,401	113	07	2,274,697
LD33751477.las	2,412,347	394	02	00	2,412,743
LD33751480.las	2,827,122	236	00	00	2,827,358
LD33751483.las	2,845,194	396	00	00	2,845,590
LD33751486.las	2,460,058	403	00	00	2,460,461
LD33751489.las	2,251,897	90	00	00	2,251,987
LD33751492.las	2,679,060	809	36	03	2,679,908
LD33751495.las	2,859,038	2,789	97	00	2,861,924
LD33751498.las	2,942,591	85	01	00	2,942,677

C-2 Report on Multiple Discrete Returns (Tiled Data) - continued

File	First return	Second return	Third return	Other returns	Total points
LD33751501.las	2,316,372	110	01	00	2,316,483
LD33751504.las	2,228,702	216	02	00	2,228,920
LD33751507.las	2,860,293	248	01	00	2,860,542
LD33751510.las	2,802,752	127	00	00	2,802,879
LD33751513.las	2,863,790	494	06	01	2,864,291
LD33751516.las	2,360,280	525	03	00	2,360,808
LD33751519.las	2,422,786	262	00	00	2,423,048
LD33751522.las	2,897,016	175	01	00	2,897,192
LD33751525.las	4,221,700	163	00	00	4,221,863
LD33751528.las	4,501,935	351	01	00	4,502,287
LD33751531.las	2,543,535	53	00	00	2,543,588
LD33751534.las	2,541,239	84	00	00	2,541,323
LD33751537.las	2,775,797	96	00	00	2,775,893
LD33751540.las	2,890,248	59	00	00	2,890,307
LD33751543.las	2,285,992	13	00	00	2,286,005
LD33751546.las	2,327,146	120	03	00	2,327,269
LD33751549.las	2,949,175	16	00	00	2,949,191
LD33751552.las	2,885,445	105	00	00	2,885,550
LD33751555.las	3,117,632	112	00	00	3,117,744
LD33751558.las	2,239,610	06	00	00	2,239,616
LD33751561.las	2,305,193	17	00	00	2,305,210
LD33751564.las	2,766,864	03	00	00	2,766,867
LD33751567.las	2,747,810	5,567	300	10	2,753,687
LD33751570.las	2,628,878	17	00	00	2,628,895
LD33751573.las	2,196,687	18	00	00	2,196,705
LD33751576.las	2,468,752	155	02	00	2,468,909
LD33751579.las	2,729,180	210	10	00	2,729,400
LD33751582.las	3,002,777	385	00	00	3,003,162
LD33751585.las	2,691,950	12	00	00	2,691,962
LD33751588.las	2,261,598	258	00	00	2,261,856
LD33751591.las	2,728,398	124	00	00	2,728,522
LD33751594.las	2,553,569	03	00	00	2,553,572
LD33751597.las	2,570,644	149	00	00	2,570,793
LD33751600.las	2,184,226	713	00	00	2,184,939

C-2 Report on Multiple Discrete Returns (Tiled Data) - continued

File	First return	Second return	Third return	Other returns	Total points
LD33751603.las	2,196,816	695	00	00	2,197,511
LD33751606.las	2,770,850	00	00	00	2,770,850
LD33751609.las	563,800	28	00	00	563,828
LD33781396.las	2,818,472	242	17	00	2,818,731
LD33781399.las	2,821,425	6,183	994	39	2,828,641
LD33781402.las	2,462,185	232	00	00	2,462,417
LD33781405.las	2,307,262	2,205	415	21	2,309,903
LD33781408.las	2,776,085	107	01	00	2,776,193
LD33781411.las	2,764,793	919	134	07	2,765,853
LD33781414.las	2,717,518	450	00	00	2,717,968
LD33781417.las	2,206,263	1,519	68	02	2,207,852
LD33781420.las	2,438,903	668	12	00	2,439,583
LD33781423.las	2,775,202	875	26	01	2,776,104
LD33781426.las	2,878,711	810	13	00	2,879,534
LD33781429.las	3,001,824	1,036	04	00	3,002,864
LD33781432.las	2,429,291	63	00	00	2,429,354
LD33781435.las	2,632,935	379	24	00	2,633,338
LD33781438.las	2,864,757	700	26	00	2,865,483
LD33781441.las	2,812,431	926	05	00	2,813,362
LD33781444.las	2,400,592	486	05	00	2,401,083
LD33781447.las	2,266,357	122	00	00	2,266,479
LD33781450.las	2,918,433	51	00	00	2,918,484
LD33781453.las	2,904,532	634	40	01	2,905,207
LD33781456.las	2,967,190	1,933	157	07	2,969,287
LD33781459.las	2,536,475	2,977	311	11	2,539,774
LD33781462.las	2,443,007	248	00	00	2,443,255
LD33781465.las	2,981,055	3,789	349	07	2,985,200
LD33781468.las	2,776,357	41	00	00	2,776,398
LD33781471.las	2,642,419	155	00	00	2,642,574
LD33781474.las	2,424,133	227	00	00	2,424,360
LD33781477.las	2,496,411	151	01	00	2,496,563
LD33781480.las	2,821,349	291	10	00	2,821,650
LD33781483.las	2,837,015	393	07	00	2,837,415
LD33781486.las	2,491,332	247	00	00	2,491,579

C-2 Report on Multiple Discrete Returns (Tiled Data) - continued

File	First return	Second return	Third return	Other returns	Total points
LD33781489.las	2,232,481	107	00	00	2,232,588
LD33781492.las	2,832,520	84	00	00	2,832,604
LD33781495.las	2,856,507	362	00	00	2,856,869
LD33781498.las	2,791,153	152	00	00	2,791,305
LD33781501.las	2,165,354	174	00	00	2,165,528
LD33781504.las	2,167,168	527	07	00	2,167,702
LD33781507.las	2,840,390	184	01	00	2,840,575
LD33781510.las	2,781,621	219	05	00	2,781,845
LD33781513.las	2,671,955	372	00	00	2,672,327
LD33781516.las	2,337,377	474	33	01	2,337,885
LD33781519.las	2,494,812	422	08	00	2,495,242
LD33781522.las	2,854,057	150	01	00	2,854,208
LD33781525.las	3,988,387	568	02	00	3,988,957
LD33781528.las	4,141,082	1,092	03	00	4,142,177
LD33781531.las	2,568,697	259	00	00	2,568,956
LD33781534.las	2,679,595	476	08	02	2,680,081
LD33781537.las	2,715,964	757	52	01	2,716,774
LD33781540.las	2,785,102	333	02	00	2,785,437
LD33781543.las	2,206,939	149	00	00	2,207,088
LD33781546.las	2,129,888	354	01	00	2,130,243
LD33781549.las	2,691,446	143	00	00	2,691,589
LD33781552.las	2,661,338	244	04	00	2,661,586
LD33781555.las	2,824,482	628	15	00	2,825,125
LD33781558.las	2,177,864	212	14	00	2,178,090
LD33781561.las	2,239,195	269	00	00	2,239,464
LD33781564.las	2,762,103	26	00	00	2,762,129
LD33781567.las	2,897,799	176	11	01	2,897,987
LD33781570.las	2,703,875	293	00	00	2,704,168
LD33781573.las	2,339,969	43	00	00	2,340,012
LD33781576.las	2,543,321	354	11	00	2,543,686
LD33781579.las	2,744,638	63	00	00	2,744,701
LD33781582.las	2,827,113	383	01	00	2,827,497
LD33781585.las	2,445,654	435	02	00	2,446,091
LD33781588.las	2,311,837	241	01	00	2,312,079

C-2 Report on Multiple Discrete Returns (Tiled Data) - continued

File	First return	Second return	Third return	Other returns	Total points
LD33781591.las	2,880,317	231	02	00	2,880,550
LD33781594.las	2,830,913	538	19	00	2,831,470
LD33781597.las	2,865,248	3,780	316	06	2,869,350
LD33781600.las	2,338,153	71	00	00	2,338,224
LD33781603.las	2,235,118	04	00	00	2,235,122
LD33781606.las	2,815,909	2,661	114	01	2,818,685
LD33781609.las	600,641	28	00	00	600,669
LD33811396.las	2,694,464	378	18	01	2,694,861
LD33811399.las	2,670,804	913	127	01	2,671,845
LD33811402.las	2,385,409	1,093	02	00	2,386,504
LD33811405.las	2,314,965	299	00	00	2,315,264
LD33811408.las	2,868,982	211	00	00	2,869,193
LD33811411.las	2,949,694	294	44	07	2,950,039
LD33811414.las	2,794,998	55	01	00	2,795,054
LD33811417.las	2,135,930	1,058	25	01	2,137,014
LD33811420.las	2,523,113	13,763	2,245	87	2,539,208
LD33811423.las	2,774,678	1,198	44	04	2,775,924
LD33811426.las	2,764,336	1,516	92	00	2,765,944
LD33811429.las	2,652,498	4,217	444	06	2,657,165
LD33811432.las	2,324,791	621	51	03	2,325,466
LD33811435.las	2,525,387	796	20	01	2,526,204
LD33811438.las	2,914,362	916	30	01	2,915,309
LD33811441.las	2,835,999	271	00	00	2,836,270
LD33811444.las	2,364,978	151	00	00	2,365,129
LD33811447.las	2,180,382	41	00	00	2,180,423
LD33811450.las	2,667,663	162	00	00	2,667,825
LD33811453.las	2,760,636	150	00	00	2,760,786
LD33811456.las	2,893,347	46	00	00	2,893,393
LD33811459.las	2,364,287	27	00	00	2,364,314
LD33811462.las	2,330,614	15	00	00	2,330,629
LD33811465.las	2,954,031	3,907	332	08	2,958,278
LD33811468.las	2,706,333	102	00	00	2,706,435
LD33811471.las	2,587,748	186	00	00	2,587,934
LD33811474.las	2,281,295	437	01	00	2,281,733

C-2 Report on Multiple Discrete Returns (Tiled Data) - continued

File	First return	Second return	Third return	Other returns	Total points
LD33811477.las	2,432,732	1,983	29	00	2,434,744
LD33811480.las	2,884,387	260	01	00	2,884,648
LD33811483.las	2,904,138	144	00	00	2,904,282
LD33811486.las	2,392,827	96	00	00	2,392,923
LD33811489.las	2,285,512	300	02	00	2,285,814
LD33811492.las	2,681,590	2,723	79	02	2,684,394
LD33811495.las	2,783,774	123	00	00	2,783,897
LD33811498.las	2,912,467	276	01	00	2,912,744
LD33811501.las	2,244,959	98	00	00	2,245,057
LD33811504.las	2,278,717	222	01	00	2,278,940
LD33811507.las	2,801,022	120	00	00	2,801,142
LD33811510.las	2,735,981	91	00	00	2,736,072
LD33811513.las	2,669,401	2,468	134	02	2,672,005
LD33811516.las	2,471,688	262	02	00	2,471,952
LD33811519.las	2,463,358	129	01	00	2,463,488
LD33811522.las	2,829,449	138	00	00	2,829,587
LD33811525.las	4,174,808	1,077	22	00	4,175,907
LD33811528.las	4,326,276	1,536	07	00	4,327,819
LD33811531.las	2,561,902	107	00	00	2,562,009
LD33811534.las	2,806,451	86	00	00	2,806,537
LD33811537.las	2,740,669	158	00	00	2,740,827
LD33811540.las	2,895,969	506	04	00	2,896,479
LD33811543.las	2,330,951	134	00	00	2,331,085
LD33811546.las	2,519,253	329	12	00	2,519,594
LD33811549.las	2,753,255	7,673	471	15	2,761,414
LD33811552.las	2,951,053	32,905	2,983	94	2,987,035
LD33811555.las	3,075,782	26,143	2,199	85	3,104,209
LD33811558.las	2,191,653	447	10	00	2,192,110
LD33811561.las	2,437,846	38	00	00	2,437,884
LD33811564.las	2,785,899	251	07	00	2,786,157
LD33811567.las	2,821,844	43,395	2,685	79	2,868,003
LD33811570.las	2,566,433	74,723	8,962	331	2,650,449
LD33811573.las	2,323,746	11,779	1,162	42	2,336,729
LD33811576.las	2,589,582	03	00	00	2,589,585

C-2 Report on Multiple Discrete Returns (Tiled Data) - continued

File	First return	Second return	Third return	Other returns	Total points
LD33811579.las	2,725,579	08	00	00	2,725,587
LD33811582.las	2,961,634	945	33	01	2,962,613
LD33811585.las	2,701,181	6,536	382	15	2,708,114
LD33811588.las	2,355,447	8,405	574	13	2,364,439
LD33811591.las	2,840,814	1,693	51	00	2,842,558
LD33811594.las	2,724,043	52	00	00	2,724,095
LD33811597.las	2,747,019	03	00	00	2,747,022
LD33811600.las	2,113,250	00	00	00	2,113,250
LD33811603.las	2,270,345	00	00	00	2,270,345
LD33811606.las	2,859,583	00	00	00	2,859,583
LD33811609.las	608,939	01	00	00	608,940
LD33841396.las	2,713,649	2,011	189	05	2,715,854
LD33841399.las	2,722,624	6,559	827	45	2,730,055
LD33841402.las	2,484,136	274	01	00	2,484,411
LD33841405.las	2,416,346	258	00	00	2,416,604
LD33841408.las	2,866,337	606	16	02	2,866,961
LD33841411.las	2,832,804	1,933	142	02	2,834,881
LD33841414.las	2,749,295	5,335	312	04	2,754,946
LD33841417.las	2,083,844	8,182	655	33	2,092,714
LD33841420.las	2,573,009	719	11	00	2,573,739
LD33841423.las	2,847,185	1,289	44	02	2,848,520
LD33841426.las	2,767,015	1,632	34	00	2,768,681
LD33841429.las	2,634,763	1,610	26	00	2,636,399
LD33841432.las	2,434,990	6,000	403	11	2,441,404
LD33841435.las	2,455,112	163	03	00	2,455,278
LD33841438.las	2,695,187	75	00	00	2,695,262
LD33841441.las	2,747,635	08	00	00	2,747,643
LD33841444.las	2,289,481	112	00	00	2,289,593
LD33841447.las	2,324,868	2,109	141	01	2,327,119
LD33841450.las	2,869,805	187	06	00	2,869,998
LD33841453.las	2,859,904	12	00	00	2,859,916
LD33841456.las	2,869,769	15	00	00	2,869,784
LD33841459.las	2,299,276	241	01	00	2,299,518
LD33841462.las	2,538,009	97	01	00	2,538,107

C-2 Report on Multiple Discrete Returns (Tiled Data) - continued

File	First return	Second return	Third return	Other returns	Total points
LD33841465.las	3,039,980	08	00	00	3,039,988
LD33841468.las	2,848,348	88	00	00	2,848,436
LD33841471.las	2,649,335	748	04	00	2,650,087
LD33841474.las	2,331,756	424	01	00	2,332,181
LD33841477.las	2,445,171	120	00	00	2,445,291
LD33841480.las	2,730,613	212	00	00	2,730,825
LD33841483.las	2,767,984	200	01	00	2,768,185
LD33841486.las	2,386,456	491	04	00	2,386,951
LD33841489.las	2,336,772	100	01	00	2,336,873
LD33841492.las	2,808,516	1,462	02	00	2,809,980
LD33841495.las	2,818,396	92	00	00	2,818,488
LD33841498.las	2,903,762	65	00	00	2,903,827
LD33841501.las	2,282,657	125	00	00	2,282,782
LD33841504.las	2,277,870	1,395	50	00	2,279,315
LD33841507.las	2,864,622	120	00	00	2,864,742
LD33841510.las	2,796,781	223	01	00	2,797,005
LD33841513.las	2,632,224	3,832	238	02	2,636,296
LD33841516.las	2,483,509	217	02	00	2,483,728
LD33841519.las	2,530,642	1,207	28	00	2,531,877
LD33841522.las	2,903,298	132	00	00	2,903,430
LD33841525.las	4,002,740	752	01	00	4,003,493
LD33841528.las	4,184,139	1,363	11	00	4,185,513
LD33841531.las	2,580,251	240	03	00	2,580,494
LD33841534.las	2,944,842	256	00	00	2,945,098
LD33841537.las	2,741,037	231	00	00	2,741,268
LD33841540.las	2,745,645	441	26	02	2,746,114
LD33841543.las	2,116,578	12,842	903	23	2,130,346
LD33841546.las	2,298,500	59,349	5,990	177	2,364,016
LD33841549.las	2,749,024	51,030	4,851	152	2,805,057
LD33841552.las	2,917,729	18,896	1,363	46	2,938,034
LD33841555.las	2,927,318	106,363	13,485	540	3,047,706
LD33841558.las	2,123,550	20,011	2,382	74	2,146,017
LD33841561.las	2,425,672	6,034	605	29	2,432,340
LD33841564.las	2,767,286	16,979	1,295	44	2,785,604

C-2 Report on Multiple Discrete Returns (Tiled Data) - continued

File	First return	Second return	Third return	Other returns	Total points
LD33841567.las	2,888,774	63,392	5,653	215	2,958,034
LD33841570.las	2,470,497	19,927	2,599	112	2,493,135
LD33841573.las	2,348,784	13,253	1,078	31	2,363,146
LD33841576.las	2,759,924	643	00	00	2,760,567
LD33841579.las	2,774,418	13	00	00	2,774,431
LD33841582.las	2,810,378	5,998	607	38	2,817,021
LD33841585.las	2,384,100	7,441	215	04	2,391,760
LD33841588.las	2,419,457	6,219	257	06	2,425,939
LD33841591.las	2,923,659	5,162	219	13	2,929,053
LD33841594.las	2,718,544	3,250	168	09	2,721,971
LD33841597.las	2,619,189	116	06	00	2,619,311
LD33841600.las	2,271,209	00	00	00	2,271,209
LD33841603.las	2,356,897	05	00	00	2,356,902
LD33841606.las	2,951,481	05	00	00	2,951,486
LD33841609.las	662,127	00	00	00	662,127
LD33871396.las	2,749,048	92	00	00	2,749,140
LD33871399.las	2,679,403	320	01	00	2,679,724
LD33871402.las	2,284,529	1,297	01	00	2,285,827
LD33871405.las	2,368,723	190	00	00	2,368,913
LD33871408.las	2,753,063	243	00	00	2,753,306
LD33871411.las	2,743,186	123	01	00	2,743,310
LD33871414.las	2,759,838	89	00	00	2,759,927
LD33871417.las	2,138,729	2,774	35	01	2,141,539
LD33871420.las	2,648,896	2,720	16	01	2,651,633
LD33871423.las	2,895,266	824	22	01	2,896,113
LD33871426.las	2,772,082	1,431	38	00	2,773,551
LD33871429.las	2,541,872	3,095	47	01	2,545,015
LD33871432.las	2,224,160	924	02	00	2,225,086
LD33871435.las	2,860,071	494	03	00	2,860,568
LD33871438.las	2,954,257	43	00	00	2,954,300
LD33871441.las	2,918,942	05	00	00	2,918,947
LD33871444.las	2,276,111	45	00	00	2,276,156
LD33871447.las	2,341,352	364	52	02	2,341,770
LD33871450.las	2,901,525	25	00	00	2,901,550

C-2 Report on Multiple Discrete Returns (Tiled Data) - continued

File	First return	Second return	Third return	Other returns	Total points
LD33871453.las	2,838,311	43	00	00	2,838,354
LD33871456.las	3,043,571	16	00	00	3,043,587
LD33871459.las	2,511,709	01	00	00	2,511,710
LD33871462.las	2,514,666	476	03	00	2,515,145
LD33871465.las	3,001,766	10	00	00	3,001,776
LD33871468.las	2,876,430	34	01	00	2,876,465
LD33871471.las	2,507,794	474	05	00	2,508,273
LD33871474.las	2,248,404	378	02	00	2,248,784
LD33871477.las	2,513,368	121	00	00	2,513,489
LD33871480.las	2,895,398	156	01	00	2,895,555
LD33871483.las	2,823,362	95	00	00	2,823,457
LD33871486.las	2,176,464	333	02	00	2,176,799
LD33871489.las	2,325,787	286	00	00	2,326,073
LD33871492.las	2,782,656	175	01	00	2,782,832
LD33871495.las	2,815,054	107	00	00	2,815,161
LD33871498.las	2,916,789	131	01	00	2,916,921
LD33871501.las	2,157,934	142	00	00	2,158,076
LD33871504.las	2,213,988	314	03	00	2,214,305
LD33871507.las	2,756,458	249	01	00	2,756,708
LD33871510.las	2,751,776	1,275	13	00	2,753,064
LD33871513.las	2,546,627	277	03	00	2,546,907
LD33871516.las	2,361,712	231	01	00	2,361,944
LD33871519.las	2,471,468	201	00	00	2,471,669
LD33871522.las	2,830,928	164	02	00	2,831,094
LD33871525.las	3,952,215	1,462	12	00	3,953,689
LD33871528.las	4,090,291	1,629	07	00	4,091,927
LD33871531.las	2,513,661	137	01	00	2,513,799
LD33871534.las	2,746,695	130	00	00	2,746,825
LD33871537.las	2,780,770	68	00	00	2,780,838
LD33871540.las	2,835,882	147	00	00	2,836,029
LD33871543.las	2,228,124	37,860	3,057	71	2,269,112
LD33871546.las	2,490,047	106,048	11,258	325	2,607,678
LD33871549.las	2,627,036	649	00	00	2,627,685
LD33871552.las	2,836,054	488	25	00	2,836,567

C-2 Report on Multiple Discrete Returns (Tiled Data) - continued

File	First return	Second return	Third return	Other returns	Total points
LD33871555.las	2,957,623	206	19	01	2,957,849
LD33871558.las	2,049,046	3,489	245	07	2,052,787
LD33871561.las	2,439,589	11,662	1,593	73	2,452,917
LD33871564.las	2,744,731	67,239	10,079	494	2,822,543
LD33871567.las	2,787,225	1,614	176	11	2,789,026
LD33871570.las	2,381,106	176	02	00	2,381,284
LD33871573.las	2,242,231	663	04	00	2,242,898
LD33871576.las	2,656,931	2,773	66	03	2,659,773
LD33871579.las	2,685,464	3,412	82	01	2,688,959
LD33871582.las	2,761,347	119	00	00	2,761,466
LD33871585.las	2,391,611	7,805	332	13	2,399,761
LD33871588.las	2,302,427	2,041	11	00	2,304,479
LD33871591.las	2,812,171	2,595	71	01	2,814,838
LD33871594.las	2,776,973	18,957	2,814	140	2,798,884
LD33871597.las	2,761,536	10,043	1,162	30	2,772,771
LD33871600.las	2,240,383	262	05	00	2,240,650
LD33871603.las	2,333,102	4,929	178	06	2,338,215
LD33871606.las	2,840,090	62,297	7,334	184	2,909,905
LD33871609.las	686,946	24,913	3,567	115	715,541
LD33901396.las	2,660,939	3,830	317	07	2,665,093
LD33901399.las	2,668,381	87	00	00	2,668,468
LD33901402.las	2,350,548	118	01	00	2,350,667
LD33901405.las	2,597,494	248	02	00	2,597,744
LD33901408.las	3,013,480	266	00	00	3,013,746
LD33901411.las	2,837,688	9,387	727	19	2,847,821
LD33901414.las	2,800,941	193	00	00	2,801,134
LD33901417.las	2,065,327	2,185	77	06	2,067,595
LD33901420.las	2,539,871	32,319	2,421	66	2,574,677
LD33901423.las	2,793,542	1,913	72	02	2,795,529
LD33901426.las	2,858,265	2,526	70	01	2,860,862
LD33901429.las	2,731,614	1,785	39	00	2,733,438
LD33901432.las	2,105,018	140	01	00	2,105,159
LD33901435.las	2,657,048	220	15	02	2,657,285
LD33901438.las	2,713,533	451	12	00	2,713,996

C-2 Report on Multiple Discrete Returns (Tiled Data) - continued

File	First return	Second return	Third return	Other returns	Total points
LD33901441.las	2,788,396	1,112	102	03	2,789,613
LD33901444.las	2,187,826	1,021	120	02	2,188,969
LD33901447.las	2,188,620	36	00	00	2,188,656
LD33901450.las	2,617,569	73	00	00	2,617,642
LD33901453.las	2,702,988	26	00	00	2,703,014
LD33901456.las	2,856,368	06	00	00	2,856,374
LD33901459.las	2,144,263	09	00	00	2,144,272
LD33901462.las	2,443,220	10	00	00	2,443,230
LD33901465.las	2,868,240	374	04	00	2,868,618
LD33901468.las	2,720,759	49	00	00	2,720,808
LD33901471.las	2,478,658	110	00	00	2,478,768
LD33901474.las	2,226,453	180	01	00	2,226,634
LD33901477.las	2,708,220	181	00	00	2,708,401
LD33901480.las	2,871,140	217	01	00	2,871,358
LD33901483.las	2,784,222	102	00	00	2,784,324
LD33901486.las	2,343,669	198	01	00	2,343,868
LD33901489.las	2,392,693	223	00	00	2,392,916
LD33901492.las	2,796,769	71	00	00	2,796,840
LD33901495.las	2,808,551	581	02	00	2,809,134
LD33901498.las	3,010,327	177	00	00	3,010,504
LD33901501.las	2,160,374	368	02	00	2,160,744
LD33901504.las	2,440,248	194	01	00	2,440,443
LD33901507.las	2,927,606	329	00	00	2,927,935
LD33901510.las	2,844,026	704	31	01	2,844,762
LD33901513.las	2,596,357	287	01	00	2,596,645
LD33901516.las	2,352,303	458	05	00	2,352,766
LD33901519.las	2,828,193	488	10	00	2,828,691
LD33901522.las	2,965,277	183	03	00	2,965,463
LD33901525.las	4,015,542	1,315	24	01	4,016,882
LD33901528.las	4,229,951	777	06	00	4,230,734
LD33901531.las	2,808,060	232	00	00	2,808,292
LD33901534.las	2,847,452	782	49	00	2,848,283
LD33901537.las	2,819,356	90	00	00	2,819,446
LD33901540.las	2,774,741	498	03	00	2,775,242

C-2 Report on Multiple Discrete Returns (Tiled Data) - continued

File	First return	Second return	Third return	Other returns	Total points
LD33901543.las	2,095,216	25,527	2,257	80	2,123,080
LD33901546.las	2,387,540	7,173	646	20	2,395,379
LD33901549.las	2,688,610	331	01	00	2,688,942
LD33901552.las	2,798,782	94	00	00	2,798,876
LD33901555.las	2,722,008	898	103	01	2,723,010
LD33901558.las	2,172,868	652	02	00	2,173,522
LD33901561.las	2,550,090	226	05	00	2,550,321
LD33901564.las	2,824,904	44	00	00	2,824,948
LD33901567.las	2,857,584	62	00	00	2,857,646
LD33901570.las	2,431,755	255	00	00	2,432,010
LD33901573.las	2,247,869	533	05	00	2,248,407
LD33901576.las	2,834,801	142	00	00	2,834,943
LD33901579.las	2,879,973	4,534	113	01	2,884,621
LD33901582.las	2,941,137	728	24	00	2,941,889
LD33901585.las	2,355,321	1,066	42	01	2,356,430
LD33901588.las	2,397,918	2,837	20	00	2,400,775
LD33901591.las	2,642,532	1,068	05	00	2,643,605
LD33901594.las	2,599,568	499	02	00	2,600,069
LD33901597.las	2,693,105	261	00	00	2,693,366
LD33901600.las	2,094,339	176	00	00	2,094,515
LD33901603.las	2,367,664	37	00	00	2,367,701
LD33901606.las	2,827,938	112	01	00	2,828,051
LD33901609.las	736,019	97	00	00	736,116
LD33931396.las	2,672,604	7,800	785	17	2,681,206
LD33931399.las	2,663,214	312	00	00	2,663,526
LD33931402.las	2,275,080	41	01	00	2,275,122
LD33931405.las	2,387,870	866	03	00	2,388,739
LD33931408.las	2,936,228	2,307	32	00	2,938,567
LD33931411.las	2,875,682	66	00	00	2,875,748
LD33931414.las	2,738,881	137	00	00	2,739,018
LD33931417.las	2,271,296	1,256	42	01	2,272,595
LD33931420.las	2,570,600	7,226	229	03	2,578,058
LD33931423.las	2,709,552	2,548	66	04	2,712,170
LD33931426.las	2,734,235	5,581	175	02	2,739,993

C-2 Report on Multiple Discrete Returns (Tiled Data) - continued

File	First return	Second return	Third return	Other returns	Total points
LD33931429.las	2,579,043	4,069	138	03	2,583,253
LD33931432.las	2,366,704	1,046	67	02	2,367,819
LD33931435.las	2,749,260	144	00	00	2,749,404
LD33931438.las	2,730,919	33	02	00	2,730,954
LD33931441.las	2,848,528	07	00	00	2,848,535
LD33931444.las	2,172,758	07	00	00	2,172,765
LD33931447.las	2,432,527	28	00	00	2,432,555
LD33931450.las	2,885,688	89	00	00	2,885,777
LD33931453.las	2,820,144	17	00	00	2,820,161
LD33931456.las	2,923,731	02	00	00	2,923,733
LD33931459.las	2,272,199	06	00	00	2,272,205
LD33931462.las	2,620,623	112	00	00	2,620,735
LD33931465.las	3,081,459	14	00	00	3,081,473
LD33931468.las	2,895,647	56	00	00	2,895,703
LD33931471.las	2,471,324	160	00	00	2,471,484
LD33931474.las	2,165,568	1,806	118	00	2,167,492
LD33931477.las	2,688,550	184	02	00	2,688,736
LD33931480.las	2,737,855	152	00	00	2,738,007
LD33931483.las	2,846,454	98	01	00	2,846,553
LD33931486.las	2,283,322	476	01	00	2,283,799
LD33931489.las	2,310,598	154	00	00	2,310,752
LD33931492.las	2,750,414	66	00	00	2,750,480
LD33931495.las	2,845,793	168	00	00	2,845,961
LD33931498.las	2,959,527	188	00	00	2,959,715
LD33931501.las	2,101,269	3,789	171	03	2,105,232
LD33931504.las	2,425,187	404	09	00	2,425,600
LD33931507.las	2,831,652	217	00	00	2,831,869
LD33931510.las	2,762,777	339	03	00	2,763,119
LD33931513.las	2,511,195	344	05	00	2,511,544
LD33931516.las	2,144,178	384	00	00	2,144,562
LD33931519.las	2,724,062	114	01	00	2,724,177
LD33931522.las	2,884,026	140	00	00	2,884,166
LD33931525.las	3,147,436	392	03	00	3,147,831
LD33931528.las	2,779,057	553	03	00	2,779,613

C-2 Report on Multiple Discrete Returns (Tiled Data) - continued

File	First return	Second return	Third return	Other returns	Total points
LD33931531.las	2,252,125	5,654	827	44	2,258,650
LD33931534.las	2,751,877	145	00	00	2,752,022
LD33931537.las	2,882,018	128	00	00	2,882,146
LD33931540.las	2,704,317	33,324	1,559	54	2,739,254
LD33931543.las	2,124,324	10,322	552	16	2,135,214
LD33931546.las	2,576,421	785	02	00	2,577,208
LD33931549.las	2,804,515	395	01	00	2,804,911
LD33931552.las	2,859,137	516	01	00	2,859,654
LD33931555.las	2,790,897	524	01	00	2,791,422
LD33931558.las	2,095,757	4,531	305	32	2,100,625
LD33931561.las	2,490,393	1,402	65	00	2,491,860
LD33931564.las	2,747,125	1,561	91	00	2,748,777
LD33931567.las	2,858,112	4,759	495	24	2,863,390
LD33931570.las	2,342,179	1,021	80	00	2,343,280
LD33931573.las	2,102,630	1,936	84	01	2,104,651
LD33931576.las	2,803,463	7,652	743	40	2,811,898
LD33931579.las	2,655,145	330	00	00	2,655,475
LD33931582.las	2,696,842	1,636	16	00	2,698,494
LD33931585.las	2,205,888	1,662	15	00	2,207,565
LD33931588.las	2,334,970	99	00	00	2,335,069
LD33931591.las	2,773,789	2,277	11	00	2,776,077
LD33931594.las	2,755,728	773	03	00	2,756,504
LD33931597.las	2,757,933	119	01	00	2,758,053
LD33931600.las	2,144,837	153	01	00	2,144,991
LD33931603.las	2,484,625	869	27	01	2,485,522
LD33931606.las	2,853,404	135	00	00	2,853,539
LD33931609.las	716,553	274	11	00	716,838
LD33961396.las	2,675,427	4,718	319	08	2,680,472
LD33961399.las	2,602,504	182	10	00	2,602,696
LD33961402.las	2,377,700	986	06	00	2,378,692
LD33961405.las	2,599,174	420	00	00	2,599,594
LD33961408.las	2,869,414	115	00	00	2,869,529
LD33961411.las	2,713,396	70	00	00	2,713,466
LD33961414.las	2,582,136	1,002	02	00	2,583,140

C-2 Report on Multiple Discrete Returns (Tiled Data) - continued

File	First return	Second return	Third return	Other returns	Total points
LD33961417.las	2,210,473	1,044	37	00	2,211,554
LD33961420.las	2,540,035	2,541	100	02	2,542,678
LD33961423.las	2,781,434	3,242	93	00	2,784,769
LD33961426.las	2,860,844	5,666	166	02	2,866,678
LD33961429.las	2,517,204	4,408	401	14	2,522,027
LD33961432.las	2,140,644	3,527	66	00	2,144,237
LD33961435.las	2,773,928	103	00	00	2,774,031
LD33961438.las	2,797,656	34	00	00	2,797,690
LD33961441.las	2,879,054	589	63	01	2,879,707
LD33961444.las	2,235,340	2,705	208	06	2,238,259
LD33961447.las	2,492,455	29	00	00	2,492,484
LD33961450.las	2,883,186	1,131	15	00	2,884,332
LD33961453.las	2,888,337	72	00	00	2,888,409
LD33961456.las	2,962,316	14	00	00	2,962,330
LD33961459.las	2,239,324	14	00	00	2,239,338
LD33961462.las	2,595,589	1,422	16	00	2,597,027
LD33961465.las	3,116,046	1,753	147	05	3,117,951
LD33961468.las	2,849,716	457	06	00	2,850,179
LD33961471.las	2,307,796	930	07	00	2,308,733
LD33961474.las	2,024,677	1,871	122	03	2,026,673
LD33961477.las	2,756,609	2,194	119	02	2,758,924
LD33961480.las	2,887,565	126	00	00	2,887,691
LD33961483.las	2,907,179	378	02	00	2,907,559
LD33961486.las	2,214,869	659	06	00	2,215,534
LD33961489.las	2,367,609	90	01	00	2,367,700
LD33961492.las	2,760,430	298	05	00	2,760,733
LD33961495.las	2,772,004	133	00	00	2,772,137
LD33961498.las	2,858,490	97	00	00	2,858,587
LD33961501.las	2,097,010	404	04	00	2,097,418
LD33961504.las	2,352,289	222	01	00	2,352,512
LD33961507.las	2,824,063	155	00	00	2,824,218
LD33961510.las	2,869,787	107	00	00	2,869,894
LD33961513.las	2,503,930	304	03	00	2,504,237
LD33961516.las	2,283,233	236	00	00	2,283,469

C-2 Report on Multiple Discrete Returns (Tiled Data) - continued

File	First return	Second return	Third return	Other returns	Total points
LD33961519.las	2,813,047	156	02	00	2,813,205
LD33961522.las	2,864,164	286	00	00	2,864,450
LD33961525.las	2,903,649	342	00	00	2,903,991
LD33961528.las	2,365,601	528	04	00	2,366,133
LD33961531.las	2,376,754	221	00	00	2,376,975
LD33961534.las	2,638,899	244	00	00	2,639,143
LD33961537.las	2,702,226	225	00	00	2,702,451
LD33961540.las	2,756,680	11,339	430	13	2,768,462
LD33961543.las	2,026,208	249	00	00	2,026,457
LD33961546.las	2,512,216	578	03	00	2,512,797
LD33961549.las	2,762,244	6,365	641	26	2,769,276
LD33961552.las	2,675,686	1,067	06	00	2,676,759
LD33961555.las	2,518,006	48	00	00	2,518,054
LD33961558.las	2,145,501	733	48	04	2,146,286
LD33961561.las	2,568,830	1,397	61	02	2,570,290
LD33961564.las	2,678,640	531	00	00	2,679,171
LD33961567.las	2,806,872	4,402	509	32	2,811,815
LD33961570.las	2,313,707	691	03	00	2,314,401
LD33961573.las	2,174,411	72	00	00	2,174,483
LD33961576.las	2,771,576	69	00	00	2,771,645
LD33961579.las	2,846,285	54	00	00	2,846,339
LD33961582.las	2,844,562	327	01	00	2,844,890
LD33961585.las	2,269,934	2,473	16	00	2,272,423
LD33961588.las	2,478,978	495	02	00	2,479,475
LD33961591.las	2,875,110	05	00	00	2,875,115
LD33961594.las	2,825,720	15	00	00	2,825,735
LD33961597.las	2,572,578	268	02	00	2,572,848
LD33961600.las	1,978,341	1,244	80	03	1,979,668
LD33961603.las	2,485,315	125	00	00	2,485,440
LD33961606.las	2,876,817	33	00	00	2,876,850
LD33961609.las	749,049	30	00	00	749,079
LD33991396.las	2,688,245	208	01	00	2,688,454
LD33991399.las	2,718,270	212	00	00	2,718,482
LD33991402.las	2,242,619	1,552	07	00	2,244,178

C-2 Report on Multiple Discrete Returns (Tiled Data) - continued

File	First return	Second return	Third return	Other returns	Total points
LD33991405.las	2,607,388	4,304	40	00	2,611,732
LD33991408.las	2,960,117	116	00	00	2,960,233
LD33991411.las	2,776,958	49	00	00	2,777,007
LD33991414.las	2,584,154	2,054	06	00	2,586,214
LD33991417.las	2,150,646	2,133	43	01	2,152,823
LD33991420.las	2,812,809	3,733	181	08	2,816,731
LD33991423.las	2,844,612	3,741	95	03	2,848,451
LD33991426.las	2,624,471	7,209	153	04	2,631,837
LD33991429.las	2,356,586	1,120	49	02	2,357,757
LD33991432.las	2,371,774	855	10	00	2,372,639
LD33991435.las	2,821,592	7,291	808	23	2,829,714
LD33991438.las	2,745,183	07	00	00	2,745,190
LD33991441.las	2,804,603	06	00	00	2,804,609
LD33991444.las	2,063,025	3,090	278	02	2,066,395
LD33991447.las	2,383,243	18	00	00	2,383,261
LD33991450.las	2,759,289	42	00	00	2,759,331
LD33991453.las	2,746,680	31	00	00	2,746,711
LD33991456.las	2,825,000	13	00	00	2,825,013
LD33991459.las	2,125,219	10	00	00	2,125,229
LD33991462.las	2,600,608	2,892	23	00	2,603,523
LD33991465.las	2,927,336	377	01	00	2,927,714
LD33991468.las	2,840,271	133	05	00	2,840,409
LD33991471.las	2,381,086	1,624	19	00	2,382,729
LD33991474.las	2,316,736	1,194	88	00	2,318,018
LD33991477.las	2,833,546	300	07	00	2,833,853
LD33991480.las	2,777,952	312	02	00	2,778,266
LD33991483.las	2,947,844	503	01	00	2,948,348
LD33991486.las	2,160,854	264	16	00	2,161,134
LD33991489.las	2,386,276	163	00	00	2,386,439
LD33991492.las	2,812,276	680	01	00	2,812,957
LD33991495.las	2,845,077	788	02	00	2,845,867
LD33991498.las	2,676,307	190	00	00	2,676,497
LD33991501.las	2,224,000	627	03	00	2,224,630
LD33991504.las	2,452,614	2,646	167	04	2,455,431

C-2 Report on Multiple Discrete Returns (Tiled Data) - continued

File	First return	Second return	Third return	Other returns	Total points
LD33991507.las	2,826,945	1,114	42	00	2,828,101
LD33991510.las	2,747,176	324	02	00	2,747,502
LD33991513.las	2,285,141	424	02	00	2,285,567
LD33991516.las	2,234,122	346	00	00	2,234,468
LD33991519.las	2,799,901	926	32	00	2,800,859
LD33991522.las	2,855,904	1,473	89	03	2,857,469
LD33991525.las	2,964,902	452	06	00	2,965,360
LD33991528.las	2,229,810	1,043	27	00	2,230,880
LD33991531.las	2,224,662	533	08	01	2,225,204
LD33991534.las	2,827,497	364	02	00	2,827,863
LD33991537.las	2,930,737	808	14	00	2,931,559
LD33991540.las	2,811,773	1,298	30	01	2,813,102
LD33991543.las	2,075,080	565	30	03	2,075,678
LD33991546.las	2,619,365	1,085	10	00	2,620,460
LD33991549.las	2,934,339	673	07	00	2,935,019
LD33991552.las	2,824,446	1,579	73	05	2,826,103
LD33991555.las	2,675,821	650	08	00	2,676,479
LD33991558.las	2,158,959	420	00	00	2,159,379
LD33991561.las	2,664,326	1,364	118	02	2,665,810
LD33991564.las	2,760,937	529	00	00	2,761,466
LD33991567.las	2,794,920	912	63	01	2,795,896
LD33991570.las	2,358,594	470	02	00	2,359,066
LD33991573.las	2,241,784	376	00	00	2,242,160
LD33991576.las	2,795,837	1,577	104	02	2,797,520
LD33991579.las	2,860,139	04	00	00	2,860,143
LD33991582.las	2,863,930	64	00	00	2,863,994
LD33991585.las	2,162,061	1,453	10	00	2,163,524
LD33991588.las	2,319,012	2,622	13	00	2,321,647
LD33991591.las	2,636,482	15	00	00	2,636,497
LD33991594.las	2,729,605	117	00	00	2,729,722
LD33991597.las	2,455,971	94	00	00	2,456,065
LD33991600.las	2,188,486	55	00	00	2,188,541
LD33991603.las	2,604,557	19	00	00	2,604,576
LD33991606.las	2,912,106	43	00	00	2,912,149

C-2 Report on Multiple Discrete Returns (Tiled Data) - continued

File	First return	Second return	Third return	Other returns	Total points
LD33991609.las	820,786	10	00	00	820,796
LD34021396.las	2,831,471	104	00	00	2,831,575
LD34021399.las	2,756,270	200	00	00	2,756,470
LD34021402.las	2,153,253	272	00	00	2,153,525
LD34021405.las	2,611,157	523	01	00	2,611,681
LD34021408.las	2,825,274	114	00	00	2,825,388
LD34021411.las	2,765,346	68	00	00	2,765,414
LD34021414.las	2,656,157	218	00	00	2,656,375
LD34021417.las	2,079,936	1,898	76	01	2,081,911
LD34021420.las	2,778,262	2,640	89	02	2,780,993
LD34021423.las	2,727,680	4,367	98	02	2,732,147
LD34021426.las	2,656,507	7,033	326	06	2,663,872
LD34021429.las	2,308,417	1,552	42	00	2,310,011
LD34021432.las	2,163,602	1,418	72	03	2,165,095
LD34021435.las	2,653,290	91	00	00	2,653,381
LD34021438.las	2,753,299	14	00	00	2,753,313
LD34021441.las	2,858,720	26	00	00	2,858,746
LD34021444.las	2,139,496	23,478	2,179	39	2,165,192
LD34021447.las	2,438,910	2,397	149	04	2,441,460
LD34021450.las	2,735,080	554	16	00	2,735,650
LD34021453.las	2,789,211	07	00	00	2,789,218
LD34021456.las	2,793,301	73	08	00	2,793,382
LD34021459.las	2,452,540	10	00	00	2,452,550
LD34021462.las	2,769,025	178	02	00	2,769,205
LD34021465.las	3,029,211	19	00	00	3,029,230
LD34021468.las	2,927,595	56	00	00	2,927,651
LD34021471.las	2,282,539	1,024	07	00	2,283,570
LD34021474.las	2,137,743	198	02	00	2,137,943
LD34021477.las	2,676,685	168	01	01	2,676,855
LD34021480.las	2,774,268	361	03	00	2,774,632
LD34021483.las	2,990,175	180	00	00	2,990,355
LD34021486.las	2,058,934	108	00	00	2,059,042
LD34021489.las	2,492,716	105	00	00	2,492,821
LD34021492.las	2,685,277	140	00	00	2,685,417

C-2 Report on Multiple Discrete Returns (Tiled Data) - continued

File	First return	Second return	Third return	Other returns	Total points
LD34021495.las	2,667,390	154	00	00	2,667,544
LD34021498.las	2,636,668	177	00	00	2,636,845
LD34021501.las	2,234,378	549	01	00	2,234,928
LD34021504.las	2,352,654	751	12	00	2,353,417
LD34021507.las	2,740,005	1,378	12	00	2,741,395
LD34021510.las	2,827,512	247	01	00	2,827,760
LD34021513.las	2,372,403	539	01	00	2,372,943
LD34021516.las	2,394,232	4,097	308	07	2,398,644
LD34021519.las	2,839,356	1,037	47	01	2,840,441
LD34021522.las	2,801,858	270	00	00	2,802,128
LD34021525.las	2,907,769	623	02	00	2,908,394
LD34021528.las	2,218,150	403	02	00	2,218,555
LD34021531.las	2,262,572	262	00	00	2,262,834
LD34021534.las	2,643,143	147	00	00	2,643,290
LD34021537.las	2,790,979	1,490	09	00	2,792,478
LD34021540.las	2,646,222	13,945	682	18	2,660,867
LD34021543.las	2,062,685	7,288	828	35	2,070,836
LD34021546.las	2,638,420	3,206	292	09	2,641,927
LD34021549.las	2,733,345	2,191	88	00	2,735,624
LD34021552.las	2,585,792	9,412	664	13	2,595,881
LD34021555.las	2,411,066	1,581	76	02	2,412,725
LD34021558.las	2,185,335	188	01	00	2,185,524
LD34021561.las	2,680,267	739	38	00	2,681,044
LD34021564.las	2,807,684	1,199	07	00	2,808,890
LD34021567.las	2,789,297	101	00	00	2,789,398
LD34021570.las	2,243,910	63	00	00	2,243,973
LD34021573.las	2,231,026	84	01	00	2,231,111
LD34021576.las	2,742,025	55	00	00	2,742,080
LD34021579.las	2,788,569	09	00	00	2,788,578
LD34021582.las	2,848,463	52	00	00	2,848,515
LD34021585.las	2,218,182	2,582	19	00	2,220,783
LD34021588.las	2,617,102	1,520	10	00	2,618,632
LD34021591.las	2,918,188	157	01	00	2,918,346
LD34021594.las	2,938,925	317	00	00	2,939,242

C-2 Report on Multiple Discrete Returns (Tiled Data) - continued

File	First return	Second return	Third return	Other returns	Total points
LD34021597.las	2,472,889	231	00	00	2,473,120
LD34021600.las	2,251,888	4,040	291	08	2,256,227
LD34021603.las	2,619,231	05	00	00	2,619,236
LD34021606.las	2,761,806	33	00	00	2,761,839
LD34021609.las	836,238	10	00	00	836,248
LD34051396.las	2,735,870	73	00	00	2,735,943
LD34051399.las	2,584,439	468	37	01	2,584,945
LD34051402.las	2,073,898	43	00	00	2,073,941
LD34051405.las	2,544,548	365	02	00	2,544,915
LD34051408.las	2,806,987	54	00	00	2,807,041
LD34051411.las	2,862,517	34	00	00	2,862,551
LD34051414.las	2,606,571	214	01	00	2,606,786
LD34051417.las	2,046,632	2,354	89	03	2,049,078
LD34051420.las	2,920,680	2,258	58	01	2,922,997
LD34051423.las	2,833,254	5,887	249	03	2,839,393
LD34051426.las	2,809,812	7,090	352	05	2,817,259
LD34051429.las	2,482,866	1,300	38	01	2,484,205
LD34051432.las	2,612,563	687	16	01	2,613,267
LD34051435.las	2,870,941	440	03	00	2,871,384
LD34051438.las	2,770,247	09	00	00	2,770,256
LD34051441.las	2,755,773	437	15	01	2,756,226
LD34051444.las	2,059,090	98	03	00	2,059,191
LD34051447.las	2,598,867	25	00	00	2,598,892
LD34051450.las	2,950,752	1,343	126	01	2,952,222
LD34051453.las	2,840,360	14	00	00	2,840,374
LD34051456.las	2,632,651	11	00	00	2,632,662
LD34051459.las	2,108,882	11	00	00	2,108,893
LD34051462.las	2,752,269	22	00	00	2,752,291
LD34051465.las	3,097,011	197	10	00	3,097,218
LD34051468.las	2,826,697	460	09	00	2,827,166
LD34051471.las	2,263,343	446	01	00	2,263,790
LD34051474.las	2,324,345	527	02	00	2,324,874
LD34051477.las	2,991,054	502	01	00	2,991,557
LD34051480.las	2,941,215	165	00	00	2,941,380

C-2 Report on Multiple Discrete Returns (Tiled Data) - continued

File	First return	Second return	Third return	Other returns	Total points
LD34051483.las	2,948,835	163	01	00	2,948,999
LD34051486.las	2,131,049	139	01	00	2,131,189
LD34051489.las	2,492,734	148	00	00	2,492,882
LD34051492.las	2,792,459	157	00	00	2,792,616
LD34051495.las	2,830,520	131	00	00	2,830,651
LD34051498.las	2,646,106	177	00	00	2,646,283
LD34051501.las	2,289,236	1,196	05	00	2,290,437
LD34051504.las	2,608,911	776	07	00	2,609,694
LD34051507.las	2,834,550	252	01	00	2,834,803
LD34051510.las	2,834,733	701	02	00	2,835,436
LD34051513.las	2,282,381	243	01	00	2,282,625
LD34051516.las	2,299,527	401	15	00	2,299,943
LD34051519.las	3,032,825	236	03	00	3,033,064
LD34051522.las	2,872,440	266	01	00	2,872,707
LD34051525.las	2,889,801	2,120	34	00	2,891,955
LD34051528.las	2,275,577	2,427	82	05	2,278,091
LD34051531.las	2,474,330	1,805	81	04	2,476,220
LD34051534.las	2,829,914	1,337	27	00	2,831,278
LD34051537.las	2,968,742	884	15	00	2,969,641
LD34051540.las	2,685,324	12,936	1,515	57	2,699,832
LD34051543.las	2,124,629	564	44	01	2,125,238
LD34051546.las	2,596,343	39,265	6,311	320	2,642,239
LD34051549.las	2,708,744	4,959	342	14	2,714,059
LD34051552.las	2,906,316	1,213	07	00	2,907,536
LD34051555.las	2,537,742	611	01	00	2,538,354
LD34051558.las	2,220,556	741	01	00	2,221,298
LD34051561.las	2,606,922	641	05	00	2,607,568
LD34051564.las	2,774,227	1,658	01	00	2,775,886
LD34051567.las	2,805,421	809	54	02	2,806,286
LD34051570.las	2,282,511	384	01	00	2,282,896
LD34051573.las	2,413,124	45	00	00	2,413,169
LD34051576.las	2,992,044	53	00	00	2,992,097
LD34051579.las	2,858,692	06	00	00	2,858,698
LD34051582.las	2,857,734	941	90	05	2,858,770

C-2 Report on Multiple Discrete Returns (Tiled Data) - continued

File	First return	Second return	Third return	Other returns	Total points
LD34051585.las	2,134,722	2,668	09	00	2,137,399
LD34051588.las	2,865,973	53	00	00	2,866,026
LD34051591.las	3,038,141	07	00	00	3,038,148
LD34051594.las	2,764,763	509	32	00	2,765,304
LD34051597.las	2,342,882	78	00	00	2,342,960
LD34051600.las	2,140,439	1,509	12	00	2,141,960
LD34051603.las	2,722,121	36	01	00	2,722,158
LD34051606.las	2,840,428	17	00	00	2,840,445
LD34051609.las	956,790	09	00	00	956,799
LD34081396.las	2,798,650	84	00	00	2,798,734
LD34081399.las	2,663,450	161	02	00	2,663,613
LD34081402.las	2,171,767	512	00	00	2,172,279
LD34081405.las	2,591,160	229	01	00	2,591,390
LD34081408.las	2,837,972	320	00	00	2,838,292
LD34081411.las	2,882,514	182	00	00	2,882,696
LD34081414.las	2,553,078	324	00	00	2,553,402
LD34081417.las	2,129,386	1,632	51	02	2,131,071
LD34081420.las	2,922,163	2,545	70	01	2,924,779
LD34081423.las	2,753,331	4,103	97	00	2,757,531
LD34081426.las	2,664,681	4,865	164	01	2,669,711
LD34081429.las	2,283,671	3,602	128	05	2,287,406
LD34081432.las	2,277,244	2,230	58	01	2,279,533
LD34081435.las	2,676,298	113	00	00	2,676,411
LD34081438.las	2,848,287	25	00	00	2,848,312
LD34081441.las	2,860,415	05	00	00	2,860,420
LD34081444.las	1,985,672	52	00	00	1,985,724
LD34081447.las	2,576,460	329	02	00	2,576,791
LD34081450.las	2,801,965	228	15	00	2,802,208
LD34081453.las	2,730,427	10	00	00	2,730,437
LD34081456.las	2,621,841	17	00	00	2,621,858
LD34081459.las	2,147,851	65	02	00	2,147,918
LD34081462.las	2,923,582	33	00	00	2,923,615
LD34081465.las	2,989,555	578	09	00	2,990,142
LD34081468.las	2,912,460	760	00	00	2,913,220

C-2 Report on Multiple Discrete Returns (Tiled Data) - continued

File	First return	Second return	Third return	Other returns	Total points
LD34081471.las	2,224,901	740	05	00	2,225,646
LD34081474.las	2,252,748	383	00	00	2,253,131
LD34081477.las	2,698,332	223	03	00	2,698,558
LD34081480.las	2,772,632	388	03	00	2,773,023
LD34081483.las	2,868,968	135	01	00	2,869,104
LD34081486.las	2,046,919	130	00	00	2,047,049
LD34081489.las	2,538,913	177	00	00	2,539,090
LD34081492.las	2,703,307	128	00	00	2,703,435
LD34081495.las	2,711,147	1,244	05	00	2,712,396
LD34081498.las	2,564,750	464	01	00	2,565,215
LD34081501.las	2,149,094	2,232	25	00	2,151,351
LD34081504.las	2,690,954	600	09	00	2,691,563
LD34081507.las	2,776,296	178	01	00	2,776,475
LD34081510.las	2,836,814	311	00	00	2,837,125
LD34081513.las	2,265,807	816	13	00	2,266,636
LD34081516.las	2,329,033	256	01	00	2,329,290
LD34081519.las	2,764,279	484	06	00	2,764,769
LD34081522.las	2,707,972	400	00	00	2,708,372
LD34081525.las	2,853,412	837	03	00	2,854,252
LD34081528.las	2,128,223	325	02	00	2,128,550
LD34081531.las	2,369,494	771	07	00	2,370,272
LD34081534.las	2,654,503	148	01	00	2,654,652
LD34081537.las	2,770,074	681	03	00	2,770,758
LD34081540.las	2,580,995	562	05	00	2,581,562
LD34081543.las	2,084,512	793	27	00	2,085,332
LD34081546.las	2,706,329	56,280	7,084	224	2,769,917
LD34081549.las	2,695,554	4,878	353	07	2,700,792
LD34081552.las	2,732,034	5,875	808	27	2,738,744
LD34081555.las	2,416,069	215	00	00	2,416,284
LD34081558.las	2,325,011	713	15	00	2,325,739
LD34081561.las	2,709,285	816	02	00	2,710,103
LD34081564.las	2,787,967	675	02	00	2,788,644
LD34081567.las	2,831,826	1,436	181	12	2,833,455
LD34081570.las	2,271,195	39	00	00	2,271,234

C-2 Report on Multiple Discrete Returns (Tiled Data) - continued

File	First return	Second return	Third return	Other returns	Total points
LD34081573.las	2,431,777	74	00	00	2,431,851
LD34081576.las	2,823,534	2,573	123	03	2,826,233
LD34081579.las	2,751,593	1,576	36	00	2,753,205
LD34081582.las	2,738,029	29	00	00	2,738,058
LD34081585.las	1,983,704	4,340	272	07	1,988,323
LD34081588.las	2,542,056	10,119	883	20	2,553,078
LD34081591.las	2,698,652	00	00	00	2,698,652
LD34081594.las	2,678,930	516	27	00	2,679,473
LD34081597.las	2,326,732	745	17	00	2,327,494
LD34081600.las	2,257,605	199	05	00	2,257,809
LD34081603.las	2,808,094	50	00	00	2,808,144
LD34081606.las	2,849,599	6,199	412	11	2,856,221
LD34081609.las	932,604	10,406	824	17	943,851
LD34111396.las	2,674,634	188	00	00	2,674,822
LD34111399.las	2,333,756	170	00	00	2,333,926
LD34111402.las	2,218,253	143	00	00	2,218,396
LD34111405.las	2,761,545	314	00	00	2,761,859
LD34111408.las	2,816,691	248	00	00	2,816,939
LD34111411.las	2,764,138	214	00	00	2,764,352
LD34111414.las	2,498,712	210	00	00	2,498,922
LD34111417.las	2,137,558	1,756	64	00	2,139,378
LD34111420.las	2,849,080	2,971	87	01	2,852,139
LD34111423.las	2,851,121	4,438	136	02	2,855,697
LD34111426.las	2,855,853	6,524	185	05	2,862,567
LD34111429.las	2,368,821	1,199	35	00	2,370,055
LD34111432.las	2,589,467	2,136	54	01	2,591,658
LD34111435.las	2,813,996	100	00	00	2,814,096
LD34111438.las	2,729,918	14	00	00	2,729,932
LD34111441.las	2,668,718	05	00	00	2,668,723
LD34111444.las	2,012,967	07	00	00	2,012,974
LD34111447.las	2,523,337	86	00	00	2,523,423
LD34111450.las	2,761,354	52	00	00	2,761,406
LD34111453.las	2,694,221	91	00	00	2,694,312
LD34111456.las	2,519,502	84	02	00	2,519,588

C-2 Report on Multiple Discrete Returns (Tiled Data) - continued

File	First return	Second return	Third return	Other returns	Total points
LD34111459.las	2,290,933	886	05	00	2,291,824
LD34111462.las	2,911,885	774	00	00	2,912,659
LD34111465.las	2,938,740	458	00	00	2,939,198
LD34111468.las	2,780,473	288	02	00	2,780,763
LD34111471.las	2,107,795	504	05	00	2,108,304
LD34111474.las	2,324,857	381	02	00	2,325,240
LD34111477.las	2,835,695	245	00	00	2,835,940
LD34111480.las	2,800,919	876	11	01	2,801,807
LD34111483.las	2,757,986	495	06	00	2,758,487
LD34111486.las	2,197,157	182	00	00	2,197,339
LD34111489.las	2,645,755	334	05	00	2,646,094
LD34111492.las	2,778,252	80	00	00	2,778,332
LD34111495.las	2,759,730	43	00	00	2,759,773
LD34111498.las	2,504,057	95	00	00	2,504,152
LD34111501.las	1,966,116	427	00	00	1,966,543
LD34111504.las	2,556,468	1,452	24	00	2,557,944
LD34111507.las	2,762,555	237	01	00	2,762,793
LD34111510.las	2,857,200	381	01	00	2,857,582
LD34111513.las	2,162,760	741	20	01	2,163,522
LD34111516.las	2,300,133	439	01	00	2,300,573
LD34111519.las	2,938,812	353	03	00	2,939,168
LD34111522.las	2,941,107	384	00	00	2,941,491
LD34111525.las	2,848,344	717	05	00	2,849,066
LD34111528.las	2,091,995	226	01	00	2,092,222
LD34111531.las	2,453,660	532	03	00	2,454,195
LD34111534.las	2,785,648	151	01	00	2,785,800
LD34111537.las	2,784,074	379	01	00	2,784,454
LD34111540.las	2,431,734	163	00	00	2,431,897
LD34111543.las	2,009,629	20,907	2,233	92	2,032,861
LD34111546.las	2,893,900	28,851	2,523	67	2,925,341
LD34111549.las	2,773,139	2,605	76	02	2,775,822
LD34111552.las	2,786,487	480	02	00	2,786,969
LD34111555.las	2,484,871	6,083	749	22	2,491,725
LD34111558.las	2,361,520	55	00	00	2,361,575

C-2 Report on Multiple Discrete Returns (Tiled Data) - continued

File	First return	Second return	Third return	Other returns	Total points
LD34111561.las	2,723,359	43	00	00	2,723,402
LD34111564.las	2,744,072	590	00	00	2,744,662
LD34111567.las	2,816,557	2,328	184	32	2,819,101
LD34111570.las	2,238,152	20	00	00	2,238,172
LD34111573.las	2,448,424	21	00	00	2,448,445
LD34111576.las	2,900,602	10	00	00	2,900,612
LD34111579.las	2,804,525	97	00	00	2,804,622
LD34111582.las	2,611,478	41	00	00	2,611,519
LD34111585.las	2,277,534	746	01	00	2,278,281
LD34111588.las	2,760,070	3,321	95	04	2,763,490
LD34111591.las	2,780,885	51	00	00	2,780,936
LD34111594.las	2,908,042	09	00	00	2,908,051
LD34111597.las	2,372,497	01	00	00	2,372,498
LD34111600.las	2,200,029	00	00	00	2,200,029
LD34111603.las	2,641,725	986	44	00	2,642,755
LD34111606.las	2,820,602	327	03	00	2,820,932
LD34111609.las	990,371	4,924	302	04	995,601
LD34141396.las	2,711,887	142	01	00	2,712,030
LD34141399.las	2,343,707	154	02	00	2,343,863
LD34141402.las	2,222,376	430	00	00	2,222,806
LD34141405.las	2,928,311	821	07	00	2,929,139
LD34141408.las	2,833,036	476	00	00	2,833,512
LD34141411.las	2,794,168	356	09	00	2,794,533
LD34141414.las	2,478,931	289	00	00	2,479,220
LD34141417.las	2,236,195	1,148	31	00	2,237,374
LD34141420.las	2,769,934	3,815	143	03	2,773,895
LD34141423.las	2,735,700	5,040	163	03	2,740,906
LD34141426.las	2,658,883	6,505	218	03	2,665,609
LD34141429.las	2,260,646	1,185	36	04	2,261,871
LD34141432.las	2,482,189	2,000	70	02	2,484,261
LD34141435.las	2,763,191	205	17	01	2,763,414
LD34141438.las	2,889,942	06	00	00	2,889,948
LD34141441.las	2,616,867	118	00	00	2,616,985
LD34141444.las	2,190,474	5,858	377	09	2,196,718

C-2 Report on Multiple Discrete Returns (Tiled Data) - continued

File	First return	Second return	Third return	Other returns	Total points
LD34141447.las	2,791,374	220	07	00	2,791,601
LD34141450.las	2,879,109	215	00	00	2,879,324
LD34141453.las	2,776,590	79	00	00	2,776,669
LD34141456.las	2,496,576	925	00	00	2,497,501
LD34141459.las	2,319,057	2,494	124	05	2,321,680
LD34141462.las	2,983,580	12	00	00	2,983,592
LD34141465.las	3,021,189	838	49	01	3,022,077
LD34141468.las	2,923,797	1,089	106	02	2,924,994
LD34141471.las	2,096,610	343	02	00	2,096,955
LD34141474.las	2,458,446	285	02	00	2,458,733
LD34141477.las	2,846,031	522	04	00	2,846,557
LD34141480.las	2,861,110	216	00	00	2,861,326
LD34141483.las	2,681,916	250	00	00	2,682,166
LD34141486.las	1,984,311	145	00	00	1,984,456
LD34141489.las	2,626,056	109	00	00	2,626,165
LD34141492.las	2,761,770	12	00	00	2,761,782
LD34141495.las	2,691,592	21	00	00	2,691,613
LD34141498.las	2,514,061	206	01	00	2,514,268
LD34141501.las	2,172,627	128	00	00	2,172,755
LD34141504.las	2,620,037	2,182	56	00	2,622,275
LD34141507.las	2,781,256	134	01	00	2,781,391
LD34141510.las	2,909,081	272	02	00	2,909,355
LD34141513.las	2,140,505	610	01	00	2,141,116
LD34141516.las	2,426,074	1,272	43	00	2,427,389
LD34141519.las	2,868,967	191	00	00	2,869,158
LD34141522.las	2,872,496	3,217	195	04	2,875,912
LD34141525.las	2,930,812	377	00	00	2,931,189
LD34141528.las	2,080,232	222	00	00	2,080,454
LD34141531.las	2,552,527	197	00	00	2,552,724
LD34141534.las	2,670,773	136	00	00	2,670,909
LD34141537.las	2,649,397	1,332	04	00	2,650,733
LD34141540.las	2,520,394	10,709	424	10	2,531,537
LD34141543.las	2,330,702	34,091	3,244	111	2,368,148
LD34141546.las	2,928,792	1,110	46	01	2,929,949

C-2 Report on Multiple Discrete Returns (Tiled Data) - continued

File	First return	Second return	Third return	Other returns	Total points
LD34141549.las	2,765,424	662	05	00	2,766,091
LD34141552.las	2,726,118	767	07	00	2,726,892
LD34141555.las	2,377,119	1,045	08	00	2,378,172
LD34141558.las	2,410,413	66	00	00	2,410,479
LD34141561.las	2,769,510	320	01	00	2,769,831
LD34141564.las	2,760,754	893	08	00	2,761,655
LD34141567.las	2,889,211	3,191	31	01	2,892,434
LD34141570.las	2,160,601	3,360	264	02	2,164,227
LD34141573.las	2,434,800	654	23	00	2,435,477
LD34141576.las	2,876,648	143	00	00	2,876,791
LD34141579.las	2,777,817	21	00	00	2,777,838
LD34141582.las	2,629,915	63	00	00	2,629,978
LD34141585.las	2,205,788	09	00	00	2,205,797
LD34141588.las	2,993,499	05	00	00	2,993,504
LD34141591.las	2,830,928	82	00	00	2,831,010
LD34141594.las	2,710,566	09	00	00	2,710,575
LD34141597.las	2,245,127	04	00	00	2,245,131
LD34141600.las	2,278,021	06	00	00	2,278,027
LD34141603.las	2,826,712	01	00	00	2,826,713
LD34141606.las	2,912,708	13	00	00	2,912,721
LD34141609.las	1,016,948	04	00	00	1,016,952
LD34171396.las	2,724,647	164	00	00	2,724,811
LD34171399.las	2,374,934	451	00	00	2,375,385
LD34171402.las	2,163,869	1,678	69	07	2,165,623
LD34171405.las	3,014,195	366	00	00	3,014,561
LD34171408.las	2,982,186	369	00	00	2,982,555
LD34171411.las	2,834,549	298	00	00	2,834,847
LD34171414.las	2,455,348	303	00	00	2,455,651
LD34171417.las	2,445,429	1,322	20	00	2,446,771
LD34171420.las	2,999,906	4,478	148	01	3,004,533
LD34171423.las	2,682,121	4,522	123	04	2,686,770
LD34171426.las	2,589,964	5,316	168	10	2,595,458
LD34171429.las	2,330,593	1,838	62	03	2,332,496
LD34171432.las	2,579,760	1,142	24	00	2,580,926

C-2 Report on Multiple Discrete Returns (Tiled Data) - continued

File	First return	Second return	Third return	Other returns	Total points
LD34171435.las	2,706,820	58	00	00	2,706,878
LD34171438.las	2,680,118	238	09	00	2,680,365
LD34171441.las	2,483,121	1,123	05	00	2,484,249
LD34171444.las	2,127,255	4,314	421	19	2,132,009
LD34171447.las	2,676,216	332	03	00	2,676,551
LD34171450.las	2,795,608	456	00	00	2,796,064
LD34171453.las	2,770,378	259	00	00	2,770,637
LD34171456.las	2,455,630	62	00	00	2,455,692
LD34171459.las	2,229,003	746	76	04	2,229,829
LD34171462.las	2,818,072	09	00	00	2,818,081
LD34171465.las	2,896,738	112	03	00	2,896,853
LD34171468.las	2,909,376	13,655	1,095	19	2,924,145
LD34171471.las	2,082,765	622	08	00	2,083,395
LD34171474.las	2,371,899	176	00	00	2,372,075
LD34171477.las	2,668,471	712	52	00	2,669,235
LD34171480.las	2,729,890	1,323	164	04	2,731,381
LD34171483.las	2,656,982	157	00	00	2,657,139
LD34171486.las	2,247,519	456	01	00	2,247,976
LD34171489.las	2,852,155	13	00	00	2,852,168
LD34171492.las	2,847,757	25	00	00	2,847,782
LD34171495.las	2,704,905	119	00	00	2,705,024
LD34171498.las	2,446,196	163	00	00	2,446,359
LD34171501.las	2,188,447	16	00	00	2,188,463
LD34171504.las	2,629,468	3,857	107	03	2,633,435
LD34171507.las	2,791,840	869	04	00	2,792,713
LD34171510.las	2,802,953	327	00	00	2,803,280
LD34171513.las	2,141,169	303	05	00	2,141,477
LD34171516.las	2,425,555	886	11	00	2,426,452
LD34171519.las	2,863,435	150	01	00	2,863,586
LD34171522.las	2,811,161	285	00	00	2,811,446
LD34171525.las	2,668,970	238	02	00	2,669,210
LD34171528.las	1,986,565	573	20	00	1,987,158
LD34171531.las	2,505,175	1,820	39	02	2,507,036
LD34171534.las	2,868,686	182	00	00	2,868,868

C-2 Report on Multiple Discrete Returns (Tiled Data) - continued

File	First return	Second return	Third return	Other returns	Total points
LD34171537.las	2,765,050	1,323	08	00	2,766,381
LD34171540.las	2,161,842	8,398	459	14	2,170,713
LD34171543.las	2,005,506	2,493	100	04	2,008,103
LD34171546.las	2,812,409	2,659	95	01	2,815,164
LD34171549.las	2,825,668	423	05	00	2,826,096
LD34171552.las	2,756,647	414	00	00	2,757,061
LD34171555.las	2,445,599	420	01	00	2,446,020
LD34171558.las	2,486,640	02	00	00	2,486,642
LD34171561.las	2,740,323	605	00	00	2,740,928
LD34171564.las	2,725,570	507	05	00	2,726,082
LD34171567.las	2,881,292	14,378	324	14	2,896,008
LD34171570.las	2,239,851	3,740	253	05	2,243,849
LD34171573.las	2,429,716	926	12	00	2,430,654
LD34171576.las	2,843,364	532	00	00	2,843,896
LD34171579.las	2,748,909	14	00	00	2,748,923
LD34171582.las	2,436,085	22	00	00	2,436,107
LD34171585.las	2,176,268	01	00	00	2,176,269
LD34171588.las	2,872,952	47	00	00	2,872,999
LD34171591.las	2,741,458	43	00	00	2,741,501
LD34171594.las	2,817,988	143	06	00	2,818,137
LD34171597.las	2,344,259	194	00	00	2,344,453
LD34171600.las	2,236,068	06	00	00	2,236,074
LD34171603.las	2,716,979	03	00	00	2,716,982
LD34171606.las	2,788,481	01	00	00	2,788,482
LD34171609.las	1,014,214	00	00	00	1,014,214
LD34201396.las	2,910,790	142	00	00	2,910,932
LD34201399.las	2,247,745	375	02	00	2,248,122
LD34201402.las	2,250,581	707	00	00	2,251,288
LD34201405.las	2,964,138	460	01	00	2,964,599
LD34201408.las	2,847,868	929	09	00	2,848,806
LD34201411.las	2,807,270	2,450	370	24	2,810,114
LD34201414.las	2,399,321	2,741	30	00	2,402,092
LD34201417.las	2,255,879	3,069	54	00	2,259,002
LD34201420.las	2,883,365	5,899	192	05	2,889,461

C-2 Report on Multiple Discrete Returns (Tiled Data) - continued

File	First return	Second return	Third return	Other returns	Total points
LD34201423.las	2,960,100	4,769	128	02	2,964,999
LD34201426.las	2,887,724	4,488	172	11	2,892,395
LD34201429.las	2,357,272	1,967	61	02	2,359,302
LD34201432.las	2,644,882	259	04	00	2,645,145
LD34201435.las	2,778,430	165	00	00	2,778,595
LD34201438.las	2,667,382	114	10	00	2,667,506
LD34201441.las	2,508,569	3,118	297	04	2,511,988
LD34201444.las	2,134,960	121	01	00	2,135,082
LD34201447.las	2,663,746	1,303	00	00	2,665,049
LD34201450.las	2,786,701	772	10	00	2,787,483
LD34201453.las	2,715,377	1,837	207	01	2,717,422
LD34201456.las	2,401,676	819	18	00	2,402,513
LD34201459.las	2,307,724	51	00	00	2,307,775
LD34201462.las	2,913,243	548	49	01	2,913,841
LD34201465.las	2,982,477	246	15	02	2,982,740
LD34201468.las	2,698,830	1,941	72	00	2,700,843
LD34201471.las	2,088,514	6,654	653	21	2,095,842
LD34201474.las	2,651,392	346	06	00	2,651,744
LD34201477.las	2,800,228	153	00	00	2,800,381
LD34201480.las	2,793,156	100	00	00	2,793,256
LD34201483.las	2,598,157	404	07	00	2,598,568
LD34201486.las	2,094,278	56	00	00	2,094,334
LD34201489.las	2,657,170	155	07	00	2,657,332
LD34201492.las	2,717,044	565	25	00	2,717,634
LD34201495.las	2,644,652	65	00	00	2,644,717
LD34201498.las	2,357,868	90	00	00	2,357,958
LD34201501.las	2,267,904	318	00	00	2,268,222
LD34201504.las	2,597,559	1,486	24	00	2,599,069
LD34201507.las	2,822,737	694	01	00	2,823,432
LD34201510.las	2,790,294	1,198	11	00	2,791,503
LD34201513.las	2,085,796	2,613	114	01	2,088,524
LD34201516.las	2,470,497	3,642	277	11	2,474,427
LD34201519.las	2,916,905	140	01	00	2,917,046
LD34201522.las	2,973,967	395	00	00	2,974,362

C-2 Report on Multiple Discrete Returns (Tiled Data) - continued

File	First return	Second return	Third return	Other returns	Total points
LD34201525.las	2,760,647	704	02	00	2,761,353
LD34201528.las	2,292,469	1,626	07	00	2,294,102
LD34201531.las	2,754,826	1,896	42	01	2,756,765
LD34201534.las	2,908,841	125	01	00	2,908,967
LD34201537.las	2,905,645	2,109	29	00	2,907,783
LD34201540.las	2,571,944	1,486	54	01	2,573,485
LD34201543.las	2,402,462	5,391	344	09	2,408,206
LD34201546.las	2,944,629	2,840	79	03	2,947,551
LD34201549.las	2,799,701	1,900	82	02	2,801,685
LD34201552.las	2,633,745	8,485	1,481	58	2,643,769
LD34201555.las	2,229,425	116	01	00	2,229,542
LD34201558.las	2,386,172	378	01	00	2,386,551
LD34201561.las	2,644,934	119	01	00	2,645,054
LD34201564.las	2,691,209	424	06	00	2,691,639
LD34201567.las	2,737,111	4,583	174	04	2,741,872
LD34201570.las	2,183,836	4,307	70	02	2,188,215
LD34201573.las	2,492,417	755	04	00	2,493,176
LD34201576.las	2,865,824	439	34	00	2,866,297
LD34201579.las	2,633,415	388	02	00	2,633,805
LD34201582.las	2,413,316	20	00	00	2,413,336
LD34201585.las	2,193,729	55	03	00	2,193,787
LD34201588.las	2,708,531	48	00	00	2,708,579
LD34201591.las	2,907,222	14	00	00	2,907,236
LD34201594.las	2,935,067	57	00	00	2,935,124
LD34201597.las	2,262,741	00	00	00	2,262,741
LD34201600.las	2,368,417	09	00	00	2,368,426
LD34201603.las	2,784,977	10	00	00	2,784,987
LD34201606.las	2,837,217	11	00	00	2,837,228
LD34201609.las	1,056,792	991	58	00	1,057,841
LD34231396.las	2,752,204	199	01	00	2,752,404
LD34231399.las	2,195,407	166	01	00	2,195,574
LD34231402.las	2,157,501	708	26	01	2,158,236
LD34231405.las	2,854,608	709	01	00	2,855,318
LD34231408.las	2,810,678	276	00	00	2,810,954

C-2 Report on Multiple Discrete Returns (Tiled Data) - continued

File	First return	Second return	Third return	Other returns	Total points
LD34231411.las	2,795,480	461	01	00	2,795,942
LD34231414.las	2,280,314	2,366	110	04	2,282,794
LD34231417.las	2,130,550	612	22	00	2,131,184
LD34231420.las	2,823,320	7,108	227	03	2,830,658
LD34231423.las	2,795,638	4,180	123	04	2,799,945
LD34231426.las	2,544,733	2,666	92	01	2,547,492
LD34231429.las	2,426,649	1,971	129	03	2,428,752
LD34231432.las	2,759,721	183	00	00	2,759,904
LD34231435.las	2,845,455	84	01	00	2,845,540
LD34231438.las	2,716,981	19	00	00	2,717,000
LD34231441.las	2,481,073	888	00	00	2,481,961
LD34231444.las	2,053,114	1,042	00	00	2,054,156
LD34231447.las	2,841,256	136	01	00	2,841,393
LD34231450.las	2,702,306	661	02	00	2,702,969
LD34231453.las	2,643,652	24,524	1,623	24	2,669,823
LD34231456.las	2,372,283	14	00	00	2,372,297
LD34231459.las	2,482,591	36	00	00	2,482,627
LD34231462.las	2,903,375	580	23	00	2,903,978
LD34231465.las	3,041,185	26	00	00	3,041,211
LD34231468.las	2,961,676	4,597	138	03	2,966,414
LD34231471.las	1,994,890	8,966	933	22	2,004,811
LD34231474.las	2,436,696	284	01	00	2,436,981
LD34231477.las	2,776,998	249	01	00	2,777,248
LD34231480.las	2,858,926	97	00	00	2,859,023
LD34231483.las	2,520,791	62	00	00	2,520,853
LD34231486.las	2,129,970	63	00	00	2,130,033
LD34231489.las	2,886,149	4,026	225	01	2,890,401
LD34231492.las	2,763,095	209	02	00	2,763,306
LD34231495.las	2,719,834	351	02	00	2,720,187
LD34231498.las	2,338,715	77	00	00	2,338,792
LD34231501.las	2,278,450	569	00	00	2,279,019
LD34231504.las	2,602,662	4,318	37	00	2,607,017
LD34231507.las	2,859,592	640	00	00	2,860,232
LD34231510.las	2,813,912	414	08	00	2,814,334

C-2 Report on Multiple Discrete Returns (Tiled Data) - continued

File	First return	Second return	Third return	Other returns	Total points
LD34231513.las	2,036,183	4,717	102	03	2,041,005
LD34231516.las	2,483,316	259	03	00	2,483,578
LD34231519.las	2,881,202	110	02	00	2,881,314
LD34231522.las	2,925,670	744	06	00	2,926,420
LD34231525.las	2,563,795	1,334	04	00	2,565,133
LD34231528.las	1,998,015	328	02	00	1,998,345
LD34231531.las	2,629,448	1,019	10	00	2,630,477
LD34231534.las	2,701,669	230	00	00	2,701,899
LD34231537.las	2,650,905	689	45	03	2,651,642
LD34231540.las	2,043,098	1,929	129	04	2,045,160
LD34231543.las	2,075,879	7,993	370	16	2,084,258
LD34231546.las	2,729,543	12,092	465	06	2,742,106
LD34231549.las	2,772,920	1,871	69	01	2,774,861
LD34231552.las	2,917,925	1,873	128	06	2,919,932
LD34231555.las	2,487,385	16	01	00	2,487,402
LD34231558.las	2,550,185	742	04	00	2,550,931
LD34231561.las	2,725,917	99	00	00	2,726,016
LD34231564.las	2,737,313	152	00	00	2,737,465
LD34231567.las	2,667,556	1,438	06	00	2,669,000
LD34231570.las	2,111,215	916	04	00	2,112,135
LD34231573.las	2,628,960	1,379	10	00	2,630,349
LD34231576.las	2,919,715	984	11	00	2,920,710
LD34231579.las	2,728,843	06	00	00	2,728,849
LD34231582.las	2,351,125	12	00	00	2,351,137
LD34231585.las	2,403,022	43	00	00	2,403,065
LD34231588.las	2,789,916	125	00	00	2,790,041
LD34231591.las	2,763,787	10	00	00	2,763,797
LD34231594.las	2,665,225	09	00	00	2,665,234
LD34231597.las	2,128,135	00	00	00	2,128,135
LD34231600.las	2,354,963	05	00	00	2,354,968
LD34231603.las	2,835,009	09	00	00	2,835,018
LD34231606.las	2,861,091	00	00	00	2,861,091
LD34231609.las	1,054,307	01	00	00	1,054,308
LD34261396.las	2,848,579	232	00	00	2,848,811

C-2 Report on Multiple Discrete Returns (Tiled Data) - continued

File	First return	Second return	Third return	Other returns	Total points
LD34261399.las	2,206,723	1,811	161	14	2,208,709
LD34261402.las	2,219,779	4,486	603	23	2,224,891
LD34261405.las	2,912,500	7,173	1,015	41	2,920,729
LD34261408.las	2,771,004	2,433	231	13	2,773,681
LD34261411.las	2,711,103	3,732	79	00	2,714,914
LD34261414.las	2,258,222	2,638	266	30	2,261,156
LD34261417.las	2,286,733	738	26	00	2,287,497
LD34261420.las	2,847,212	6,400	215	06	2,853,833
LD34261423.las	2,819,021	4,591	116	03	2,823,731
LD34261426.las	2,459,624	32,128	2,653	29	2,494,434
LD34261429.las	2,382,604	10,996	925	22	2,394,547
LD34261432.las	2,657,150	2,140	118	05	2,659,413
LD34261435.las	2,702,574	626	00	00	2,703,200
LD34261438.las	2,608,508	1,016	42	00	2,609,566
LD34261441.las	2,350,625	1,917	20	00	2,352,562
LD34261444.las	2,055,135	626	01	00	2,055,762
LD34261447.las	2,839,449	124	00	00	2,839,573
LD34261450.las	2,879,382	36	00	00	2,879,418
LD34261453.las	2,778,333	106	00	00	2,778,439
LD34261456.las	2,235,805	14	00	00	2,235,819
LD34261459.las	2,385,817	14	00	00	2,385,831
LD34261462.las	2,952,831	98	00	00	2,952,929
LD34261465.las	3,078,725	899	52	01	3,079,677
LD34261468.las	2,899,998	2,084	251	13	2,902,346
LD34261471.las	1,957,424	236	01	00	1,957,661
LD34261474.las	2,714,873	250	00	00	2,715,123
LD34261477.las	2,790,730	137	01	00	2,790,868
LD34261480.las	2,790,200	125	01	00	2,790,326
LD34261483.las	2,621,579	87	00	00	2,621,666
LD34261486.las	2,074,647	16	00	00	2,074,663
LD34261489.las	2,779,386	403	06	00	2,779,795
LD34261492.las	2,790,613	72	00	00	2,790,685
LD34261495.las	2,671,233	05	00	00	2,671,238
LD34261498.las	2,230,685	234	00	00	2,230,919

C-2 Report on Multiple Discrete Returns (Tiled Data) - continued

File	First return	Second return	Third return	Other returns	Total points
LD34261501.las	2,324,900	868	12	00	2,325,780
LD34261504.las	2,672,356	766	07	00	2,673,129
LD34261507.las	2,865,322	2,165	16	00	2,867,503
LD34261510.las	2,767,468	339	05	00	2,767,812
LD34261513.las	1,916,525	48	00	00	1,916,573
LD34261516.las	2,529,306	52	00	00	2,529,358
LD34261519.las	2,781,432	469	10	00	2,781,911
LD34261522.las	2,708,779	1,193	10	00	2,709,982
LD34261525.las	2,531,536	749	03	00	2,532,288
LD34261528.las	2,322,590	617	19	00	2,323,226
LD34261531.las	2,878,469	1,388	21	00	2,879,878
LD34261534.las	2,880,843	20	00	00	2,880,863
LD34261537.las	2,828,807	19	00	00	2,828,826
LD34261540.las	2,475,505	2,323	98	02	2,477,928
LD34261543.las	2,370,477	3,435	165	08	2,374,085
LD34261546.las	2,862,567	1,685	69	02	2,864,323
LD34261549.las	2,710,557	30,512	2,757	60	2,743,886
LD34261552.las	2,583,391	3,164	400	13	2,586,968
LD34261555.las	2,391,891	70	00	00	2,391,961
LD34261558.las	2,518,070	1,355	21	01	2,519,447
LD34261561.las	2,697,306	3,587	75	01	2,700,969
LD34261564.las	2,710,676	459	02	00	2,711,137
LD34261567.las	2,574,337	4,652	225	04	2,579,218
LD34261570.las	2,168,107	2,137	21	00	2,170,265
LD34261573.las	2,774,757	3,072	35	00	2,777,864
LD34261576.las	2,878,028	883	01	00	2,878,912
LD34261579.las	2,773,728	07	00	00	2,773,735
LD34261582.las	2,332,459	31	00	00	2,332,490
LD34261585.las	2,263,639	23	00	00	2,263,662
LD34261588.las	2,812,287	113	00	00	2,812,400
LD34261591.las	2,861,232	14	00	00	2,861,246
LD34261594.las	2,874,373	82	00	00	2,874,455
LD34261597.las	2,140,251	09	00	00	2,140,260
LD34261600.las	2,352,337	107	00	00	2,352,444

C-2 Report on Multiple Discrete Returns (Tiled Data) - continued

File	First return	Second return	Third return	Other returns	Total points
LD34261603.las	2,755,534	725	59	00	2,756,318
LD34261606.las	2,744,519	404	00	00	2,744,923
LD34261609.las	1,110,405	36	00	00	1,110,441
LD34291396.las	2,824,918	1,765	04	00	2,826,687
LD34291399.las	2,239,861	349	03	00	2,240,213
LD34291402.las	2,377,481	901	37	01	2,378,420
LD34291405.las	3,049,586	386	01	00	3,049,973
LD34291408.las	2,900,372	1,938	87	01	2,902,398
LD34291411.las	2,836,117	659	45	03	2,836,824
LD34291414.las	2,239,023	987	15	00	2,240,025
LD34291417.las	2,444,484	1,643	54	01	2,446,182
LD34291420.las	2,836,640	8,460	236	06	2,845,342
LD34291423.las	2,783,521	4,303	124	03	2,787,951
LD34291426.las	2,560,304	15,655	1,538	40	2,577,537
LD34291429.las	2,255,496	3,773	129	03	2,259,401
LD34291432.las	2,880,034	1,855	63	02	2,881,954
LD34291435.las	2,850,817	92	00	00	2,850,909
LD34291438.las	2,746,340	1,100	04	00	2,747,444
LD34291441.las	2,424,603	187	08	00	2,424,798
LD34291444.las	2,186,227	528	01	00	2,186,756
LD34291447.las	2,809,379	20	00	00	2,809,399
LD34291450.las	2,800,826	20	00	00	2,800,846
LD34291453.las	2,672,107	117	08	00	2,672,232
LD34291456.las	2,307,719	143	11	00	2,307,873
LD34291459.las	2,599,069	24	00	00	2,599,093
LD34291462.las	3,017,772	63	00	00	3,017,835
LD34291465.las	2,959,646	20	00	00	2,959,666
LD34291468.las	2,862,055	84	00	00	2,862,139
LD34291471.las	1,850,382	228	01	00	1,850,611
LD34291474.las	2,587,527	112	00	00	2,587,639
LD34291477.las	2,699,445	168	00	00	2,699,613
LD34291480.las	2,786,139	117	00	00	2,786,256
LD34291483.las	2,440,283	130	01	00	2,440,414
LD34291486.las	2,125,994	15	00	00	2,126,009

C-2 Report on Multiple Discrete Returns (Tiled Data) - continued

File	First return	Second return	Third return	Other returns	Total points
LD34291489.las	2,805,007	25	00	00	2,805,032
LD34291492.las	2,843,634	275	00	00	2,843,909
LD34291495.las	2,695,204	312	01	00	2,695,517
LD34291498.las	2,216,041	342	03	00	2,216,386
LD34291501.las	2,330,552	03	00	00	2,330,555
LD34291504.las	2,587,275	783	12	00	2,588,070
LD34291507.las	2,760,061	1,001	06	00	2,761,068
LD34291510.las	2,690,471	127	03	00	2,690,601
LD34291513.las	2,168,745	45	00	00	2,168,790
LD34291516.las	2,650,610	205	01	00	2,650,816
LD34291519.las	2,910,824	77	00	00	2,910,901
LD34291522.las	2,900,211	3,314	104	01	2,903,630
LD34291525.las	2,519,674	1,456	38	01	2,521,169
LD34291528.las	2,236,796	3,146	142	03	2,240,087
LD34291531.las	2,727,274	500	04	00	2,727,778
LD34291534.las	2,595,632	2,308	46	00	2,597,986
LD34291537.las	2,727,899	19	00	00	2,727,918
LD34291540.las	2,150,521	00	00	00	2,150,521
LD34291543.las	2,251,162	503	44	02	2,251,711
LD34291546.las	2,802,060	9,135	940	27	2,812,162
LD34291549.las	2,784,567	4,529	498	07	2,789,601
LD34291552.las	2,742,233	9,761	1,218	40	2,753,252
LD34291555.las	2,564,815	1,342	10	00	2,566,167
LD34291558.las	2,577,373	1,463	12	00	2,578,848
LD34291561.las	2,702,220	4,643	105	01	2,706,969
LD34291564.las	2,699,000	8,324	146	04	2,707,474
LD34291567.las	2,467,545	1,335	54	01	2,468,935
LD34291570.las	2,076,784	583	00	00	2,077,367
LD34291573.las	2,840,946	577	04	01	2,841,528
LD34291576.las	2,793,722	4,655	615	46	2,799,038
LD34291579.las	2,646,869	264	00	00	2,647,133
LD34291582.las	2,288,386	1,632	76	02	2,290,096
LD34291585.las	2,543,054	11,524	1,458	62	2,556,098
LD34291588.las	3,099,364	2,536	173	08	3,102,081

C-2 Report on Multiple Discrete Returns (Tiled Data) - continued

File	First return	Second return	Third return	Other returns	Total points
LD34291591.las	2,885,328	450	16	00	2,885,794
LD34291594.las	2,743,966	161	06	00	2,744,133
LD34291597.las	2,136,827	4,031	120	01	2,140,979
LD34291600.las	2,449,528	27	00	00	2,449,555
LD34291603.las	2,766,485	04	00	00	2,766,489
LD34291606.las	2,766,023	30	00	00	2,766,053
LD34291609.las	1,114,323	01	00	00	1,114,324
LD34321396.las	2,738,410	222	00	00	2,738,632
LD34321399.las	2,145,804	202	01	00	2,146,007
LD34321402.las	2,254,735	560	00	00	2,255,295
LD34321405.las	2,899,670	344	00	00	2,900,014
LD34321408.las	2,925,053	425	00	00	2,925,478
LD34321411.las	2,813,178	2,001	11	00	2,815,190
LD34321414.las	2,122,065	2,354	190	07	2,124,616
LD34321417.las	2,416,556	4,938	89	01	2,421,584
LD34321420.las	2,845,814	3,578	85	01	2,849,478
LD34321423.las	2,857,372	3,795	278	05	2,861,450
LD34321426.las	2,414,238	2,862	109	03	2,417,212
LD34321429.las	2,135,713	3,309	92	02	2,139,116
LD34321432.las	2,886,184	3,485	131	03	2,889,803
LD34321435.las	2,750,247	701	07	00	2,750,955
LD34321438.las	2,728,848	188	01	00	2,729,037
LD34321441.las	2,309,083	16	00	00	2,309,099
LD34321444.las	2,192,971	13	00	00	2,192,984
LD34321447.las	2,685,923	38	00	00	2,685,961
LD34321450.las	2,678,622	34	00	00	2,678,656
LD34321453.las	2,618,704	34	00	00	2,618,738
LD34321456.las	2,229,913	38	00	00	2,229,951
LD34321459.las	2,517,263	384	26	00	2,517,673
LD34321462.las	3,018,203	1,298	108	04	3,019,613
LD34321465.las	3,043,436	188	00	00	3,043,624
LD34321468.las	2,725,211	49	00	00	2,725,260
LD34321471.las	1,976,919	258	04	00	1,977,181
LD34321474.las	2,979,810	641	39	01	2,980,491

C-2 Report on Multiple Discrete Returns (Tiled Data) - continued

File	First return	Second return	Third return	Other returns	Total points
LD34321477.las	2,969,255	987	66	05	2,970,313
LD34321480.las	2,944,479	141	00	00	2,944,620
LD34321483.las	2,671,958	409	02	00	2,672,369
LD34321486.las	2,285,757	266	00	00	2,286,023
LD34321489.las	2,826,059	15	00	00	2,826,074
LD34321492.las	2,848,027	07	00	00	2,848,034
LD34321495.las	2,733,229	97	01	00	2,733,327
LD34321498.las	2,179,472	22	00	00	2,179,494
LD34321501.las	2,260,521	45	00	00	2,260,566
LD34321504.las	2,625,280	3,931	39	00	2,629,250
LD34321507.las	2,726,602	1,258	17	00	2,727,877
LD34321510.las	2,592,675	528	03	00	2,593,206
LD34321513.las	2,159,116	2,166	38	00	2,161,320
LD34321516.las	2,666,199	863	08	00	2,667,070
LD34321519.las	2,781,201	104	00	00	2,781,305
LD34321522.las	2,778,208	243	09	00	2,778,460
LD34321525.las	2,430,038	702	39	01	2,430,780
LD34321528.las	2,270,545	2,365	145	00	2,273,055
LD34321531.las	2,792,216	571	00	00	2,792,787
LD34321534.las	2,793,936	244	00	00	2,794,180
LD34321537.las	2,806,212	2,359	73	03	2,808,647
LD34321540.las	2,147,960	15	00	00	2,147,975
LD34321543.las	2,336,466	116	00	00	2,336,582
LD34321546.las	2,889,051	4,949	427	14	2,894,441
LD34321549.las	2,827,631	5,619	609	14	2,833,873
LD34321552.las	2,588,709	3,636	449	08	2,592,802
LD34321555.las	2,413,385	251	09	00	2,413,645
LD34321558.las	2,644,280	2,872	78	01	2,647,231
LD34321561.las	2,665,563	13,506	374	03	2,679,446
LD34321564.las	2,658,725	321	26	02	2,659,074
LD34321567.las	2,471,401	90	00	00	2,471,491
LD34321570.las	2,126,328	204	00	00	2,126,532
LD34321573.las	2,791,635	448	00	00	2,792,083
LD34321576.las	2,854,327	11,176	1,184	56	2,866,743

C-2 Report on Multiple Discrete Returns (Tiled Data) - continued

File	First return	Second return	Third return	Other returns	Total points
LD34321579.las	2,828,720	135	01	00	2,828,856
LD34321582.las	2,199,004	139	06	00	2,199,149
LD34321585.las	2,277,488	9,919	1,144	35	2,288,586
LD34321588.las	2,767,142	11,707	800	12	2,779,661
LD34321591.las	2,864,831	50	00	00	2,864,881
LD34321594.las	2,962,697	15	00	00	2,962,712
LD34321597.las	2,070,521	01	00	00	2,070,522
LD34321600.las	2,317,297	00	00	00	2,317,297
LD34321603.las	2,668,912	06	00	00	2,668,918
LD34321606.las	2,777,396	00	00	00	2,777,396
LD34321609.las	1,165,995	00	00	00	1,165,995
LD34351396.las	2,811,081	125	00	00	2,811,206
LD34351399.las	2,079,575	1,617	259	13	2,081,464
LD34351402.las	2,283,391	805	00	00	2,284,196
LD34351405.las	2,780,968	305	02	00	2,781,275
LD34351408.las	2,752,689	368	00	00	2,753,057
LD34351411.las	2,783,321	5,190	20	00	2,788,531
LD34351414.las	2,150,518	3,218	36	00	2,153,772
LD34351417.las	2,675,557	5,317	105	00	2,680,979
LD34351420.las	3,045,732	1,924	59	02	3,047,717
LD34351423.las	2,886,111	2,255	63	02	2,888,431
LD34351426.las	2,389,352	4,182	182	00	2,393,716
LD34351429.las	2,262,081	3,349	87	07	2,265,524
LD34351432.las	2,958,734	2,057	50	00	2,960,841
LD34351435.las	2,831,774	314	07	00	2,832,095
LD34351438.las	2,698,716	1,621	87	02	2,700,426
LD34351441.las	2,282,275	13	00	00	2,282,288
LD34351444.las	2,264,663	17	00	00	2,264,680
LD34351447.las	2,845,164	338	14	00	2,845,516
LD34351450.las	2,813,801	30	00	00	2,813,831
LD34351453.las	2,762,826	25	00	00	2,762,851
LD34351456.las	2,183,898	12	00	00	2,183,910
LD34351459.las	2,598,298	44	00	00	2,598,342
LD34351462.las	2,898,874	50	00	00	2,898,924

C-2 Report on Multiple Discrete Returns (Tiled Data) - continued

File	First return	Second return	Third return	Other returns	Total points
LD34351465.las	2,936,509	06	00	00	2,936,515
LD34351468.las	2,615,087	205	00	00	2,615,292
LD34351471.las	2,134,945	325	04	00	2,135,274
LD34351474.las	2,597,703	211	00	00	2,597,914
LD34351477.las	2,684,642	94	00	00	2,684,736
LD34351480.las	2,767,225	131	01	00	2,767,357
LD34351483.las	2,442,319	191	00	00	2,442,510
LD34351486.las	2,128,866	452	02	00	2,129,320
LD34351489.las	2,709,721	41	00	00	2,709,762
LD34351492.las	2,808,832	168	01	00	2,809,001
LD34351495.las	2,711,789	118	00	00	2,711,907
LD34351498.las	2,136,851	85	00	00	2,136,936
LD34351501.las	2,358,096	148	00	00	2,358,244
LD34351504.las	2,713,214	781	24	00	2,714,019
LD34351507.las	2,670,461	164	00	00	2,670,625
LD34351510.las	2,517,795	580	03	00	2,518,378
LD34351513.las	2,144,837	65	00	00	2,144,902
LD34351516.las	2,651,127	3,129	25	00	2,654,281
LD34351519.las	2,769,376	382	02	00	2,769,760
LD34351522.las	2,785,349	119	01	00	2,785,469
LD34351525.las	2,396,624	285	03	00	2,396,912
LD34351528.las	2,288,049	371	01	00	2,288,421
LD34351531.las	2,768,549	213	02	00	2,768,764
LD34351534.las	2,847,735	108	00	00	2,847,843
LD34351537.las	2,849,728	09	00	00	2,849,737
LD34351540.las	2,063,822	168	13	00	2,064,003
LD34351543.las	2,325,090	33	00	00	2,325,123
LD34351546.las	2,890,983	52,716	5,626	157	2,949,482
LD34351549.las	2,827,979	11	00	00	2,827,990
LD34351552.las	2,609,060	317	05	00	2,609,382
LD34351555.las	2,524,217	226	02	00	2,524,445
LD34351558.las	2,698,064	1,988	39	00	2,700,091
LD34351561.las	2,716,468	12,501	287	05	2,729,261
LD34351564.las	2,715,699	322	01	00	2,716,022

C-2 Report on Multiple Discrete Returns (Tiled Data) - continued

File	First return	Second return	Third return	Other returns	Total points
LD34351567.las	2,338,524	50	00	00	2,338,574
LD34351570.las	2,044,213	192	00	00	2,044,405
LD34351573.las	2,818,467	597	01	00	2,819,065
LD34351576.las	2,893,282	47	00	00	2,893,329
LD34351579.las	2,735,151	676	00	00	2,735,827
LD34351582.las	2,128,134	71	00	00	2,128,205
LD34351585.las	2,421,644	121	00	00	2,421,765
LD34351588.las	2,874,387	30	00	00	2,874,417
LD34351591.las	2,599,591	95	01	00	2,599,687
LD34351594.las	2,487,953	76	00	00	2,488,029
LD34351597.las	2,287,613	89	00	00	2,287,702
LD34351600.las	2,610,176	00	00	00	2,610,176
LD34351603.las	2,833,883	00	00	00	2,833,883
LD34351606.las	2,704,858	03	00	00	2,704,861
LD34351609.las	1,163,159	429	46	01	1,163,635
LD34381396.las	2,919,831	340	01	00	2,920,172
LD34381399.las	2,016,320	269	00	00	2,016,589
LD34381402.las	2,282,771	569	00	00	2,283,340
LD34381405.las	2,857,257	973	04	00	2,858,234
LD34381408.las	2,925,078	1,650	08	00	2,926,736
LD34381411.las	2,721,647	1,978	56	04	2,723,685
LD34381414.las	1,989,425	1,857	18	00	1,991,300
LD34381417.las	2,414,140	2,139	51	00	2,416,330
LD34381420.las	2,917,808	4,376	112	05	2,922,301
LD34381423.las	2,813,380	4,709	129	09	2,818,227
LD34381426.las	2,116,178	3,779	87	07	2,120,051
LD34381429.las	2,195,459	2,989	84	03	2,198,535
LD34381432.las	2,808,584	14,193	1,470	58	2,824,305
LD34381435.las	2,761,789	114	08	00	2,761,911
LD34381438.las	2,724,249	06	00	00	2,724,255
LD34381441.las	2,180,897	60	06	00	2,180,963
LD34381444.las	2,260,136	1,086	64	00	2,261,286
LD34381447.las	2,913,495	1,225	90	03	2,914,813
LD34381450.las	2,902,600	102	02	00	2,902,704

C-2 Report on Multiple Discrete Returns (Tiled Data) - continued

File	First return	Second return	Third return	Other returns	Total points
LD34381453.las	2,641,408	202	04	00	2,641,614
LD34381456.las	2,213,122	06	00	00	2,213,128
LD34381459.las	2,704,710	05	00	00	2,704,715
LD34381462.las	3,088,716	128	00	00	3,088,844
LD34381465.las	3,061,204	650	55	00	3,061,909
LD34381468.las	2,661,263	153	04	00	2,661,420
LD34381471.las	2,057,872	158	01	00	2,058,031
LD34381474.las	2,933,421	172	01	00	2,933,594
LD34381477.las	2,888,457	135	00	00	2,888,592
LD34381480.las	2,804,933	127	00	00	2,805,060
LD34381483.las	2,474,118	1,159	94	00	2,475,371
LD34381486.las	2,276,755	381	08	00	2,277,144
LD34381489.las	2,750,029	15	00	00	2,750,044
LD34381492.las	2,813,001	662	08	00	2,813,671
LD34381495.las	2,689,405	436	05	00	2,689,846
LD34381498.las	2,203,603	105	00	00	2,203,708
LD34381501.las	2,529,757	115	00	00	2,529,872
LD34381504.las	2,702,567	96	00	00	2,702,663
LD34381507.las	2,645,078	167	03	00	2,645,248
LD34381510.las	2,460,508	618	05	00	2,461,131
LD34381513.las	2,179,926	22	00	00	2,179,948
LD34381516.las	2,836,909	42	00	00	2,836,951
LD34381519.las	2,826,383	667	42	00	2,827,092
LD34381522.las	2,828,341	14	00	00	2,828,355
LD34381525.las	2,406,103	25	00	00	2,406,128
LD34381528.las	2,321,179	16	00	00	2,321,195
LD34381531.las	2,774,715	13	00	00	2,774,728
LD34381534.las	2,693,540	48	00	00	2,693,588
LD34381537.las	2,698,448	125	00	00	2,698,573
LD34381540.las	2,137,272	1,347	30	00	2,138,649
LD34381543.las	2,390,832	314	36	00	2,391,182
LD34381546.las	2,878,584	18,295	2,671	110	2,899,660
LD34381549.las	2,771,752	267	05	00	2,772,024
LD34381552.las	2,461,381	212	03	00	2,461,596

C-2 Report on Multiple Discrete Returns (Tiled Data) - continued

File	First return	Second return	Third return	Other returns	Total points
LD34381555.las	2,275,662	159	03	00	2,275,824
LD34381558.las	2,715,345	303	01	00	2,715,649
LD34381561.las	2,735,775	6,711	108	00	2,742,594
LD34381564.las	2,729,641	1,032	09	00	2,730,682
LD34381567.las	2,343,765	307	00	00	2,344,072
LD34381570.las	2,215,187	204	00	00	2,215,391
LD34381573.las	2,776,505	381	00	00	2,776,886
LD34381576.las	2,820,545	546	00	00	2,821,091
LD34381579.las	2,796,115	00	00	00	2,796,115
LD34381582.las	2,151,361	12	00	00	2,151,373
LD34381585.las	2,436,533	09	00	00	2,436,542
LD34381588.las	2,782,179	236	02	00	2,782,417
LD34381591.las	2,899,574	324	02	00	2,899,900
LD34381594.las	2,674,214	89	00	00	2,674,303
LD34381597.las	2,120,691	232	00	00	2,120,923
LD34381600.las	2,440,178	03	00	00	2,440,181
LD34381603.las	2,779,827	00	00	00	2,779,827
LD34381606.las	2,782,859	03	00	00	2,782,862
LD34381609.las	1,166,085	01	00	00	1,166,086
LD34411396.las	2,849,117	182	00	00	2,849,299
LD34411399.las	1,971,694	294	13	00	1,972,001
LD34411402.las	2,355,156	571	03	00	2,355,730
LD34411405.las	2,875,501	3,636	54	00	2,879,191
LD34411408.las	2,899,905	6,156	109	01	2,906,171
LD34411411.las	2,528,480	5,108	633	27	2,534,248
LD34411414.las	2,237,603	1,082	17	02	2,238,704
LD34411417.las	2,634,770	3,875	95	03	2,638,743
LD34411420.las	2,940,226	7,109	129	04	2,947,468
LD34411423.las	2,893,159	5,012	134	05	2,898,310
LD34411426.las	2,307,584	4,289	129	03	2,312,005
LD34411429.las	2,358,452	3,128	100	01	2,361,681
LD34411432.las	2,919,918	2,523	92	00	2,922,533
LD34411435.las	2,822,865	23	00	00	2,822,888
LD34411438.las	2,761,703	04	00	00	2,761,707

C-2 Report on Multiple Discrete Returns (Tiled Data) - continued

File	First return	Second return	Third return	Other returns	Total points
LD34411441.las	2,267,899	1,010	84	01	2,268,994
LD34411444.las	2,311,877	431	53	01	2,312,362
LD34411447.las	2,862,028	584	00	00	2,862,612
LD34411450.las	2,807,559	978	127	03	2,808,667
LD34411453.las	2,577,809	6,555	822	24	2,585,210
LD34411456.las	2,200,944	19	00	00	2,200,963
LD34411459.las	2,542,205	2,095	216	02	2,544,518
LD34411462.las	2,872,797	80	03	00	2,872,880
LD34411465.las	3,088,494	48	00	00	3,088,542
LD34411468.las	2,584,605	957	41	01	2,585,604
LD34411471.las	1,974,839	88	00	00	1,974,927
LD34411474.las	2,672,230	131	00	00	2,672,361
LD34411477.las	2,781,715	129	00	00	2,781,844
LD34411480.las	2,886,880	171	00	00	2,887,051
LD34411483.las	2,403,537	71	00	00	2,403,608
LD34411486.las	2,260,514	30	00	00	2,260,544
LD34411489.las	2,764,330	306	01	00	2,764,637
LD34411492.las	2,888,118	93	00	00	2,888,211
LD34411495.las	2,681,019	164	04	00	2,681,187
LD34411498.las	2,185,478	51	00	00	2,185,529
LD34411501.las	2,357,867	34	01	00	2,357,902
LD34411504.las	2,558,709	110	00	00	2,558,819
LD34411507.las	2,711,204	34	00	00	2,711,238
LD34411510.las	2,406,912	4,841	84	01	2,411,838
LD34411513.las	2,122,022	2,321	24	00	2,124,367
LD34411516.las	2,795,152	667	06	00	2,795,825
LD34411519.las	2,841,484	1,397	45	00	2,842,926
LD34411522.las	2,780,552	29,006	3,595	113	2,813,266
LD34411525.las	2,248,456	04	00	00	2,248,460
LD34411528.las	2,366,233	26	00	00	2,366,259
LD34411531.las	2,785,001	52	00	00	2,785,053
LD34411534.las	2,879,028	185	02	00	2,879,215
LD34411537.las	2,827,458	80	02	00	2,827,540
LD34411540.las	2,102,341	129	00	00	2,102,470

C-2 Report on Multiple Discrete Returns (Tiled Data) - continued

File	First return	Second return	Third return	Other returns	Total points
LD34411543.las	2,337,876	10,514	563	14	2,348,967
LD34411546.las	2,812,254	1,233	173	11	2,813,671
LD34411549.las	2,909,067	146	01	00	2,909,214
LD34411552.las	2,521,686	1,397	07	00	2,523,090
LD34411555.las	2,441,857	1,617	33	00	2,443,507
LD34411558.las	2,821,818	821	28	00	2,822,667
LD34411561.las	2,776,491	6,629	152	01	2,783,273
LD34411564.las	2,737,050	597	14	00	2,737,661
LD34411567.las	2,307,501	538	13	00	2,308,052
LD34411570.las	2,265,707	503	09	00	2,266,219
LD34411573.las	2,827,569	804	26	00	2,828,399
LD34411576.las	2,981,945	100	00	00	2,982,045
LD34411579.las	2,814,324	66	00	00	2,814,390
LD34411582.las	2,097,010	38	00	00	2,097,048
LD34411585.las	2,477,793	05	00	00	2,477,798
LD34411588.las	2,971,086	174	00	00	2,971,260
LD34411591.las	3,040,982	31	02	00	3,041,015
LD34411594.las	2,664,291	72	00	00	2,664,363
LD34411597.las	2,080,447	02	00	00	2,080,449
LD34411600.las	2,770,464	00	00	00	2,770,464
LD34411603.las	2,787,351	03	00	00	2,787,354
LD34411606.las	2,767,551	04	00	00	2,767,555
LD34411609.las	1,256,569	00	00	00	1,256,569
LD34441396.las	2,884,920	113	00	00	2,885,033
LD34441399.las	1,904,392	581	08	00	1,904,981
LD34441402.las	2,435,208	2,992	07	00	2,438,207
LD34441405.las	2,927,021	1,896	01	00	2,928,918
LD34441408.las	2,895,286	3,167	253	15	2,898,721
LD34441411.las	2,415,925	371	06	00	2,416,302
LD34441414.las	2,179,416	756	02	00	2,180,174
LD34441417.las	2,684,384	2,221	51	01	2,686,657
LD34441420.las	2,872,026	4,279	110	02	2,876,417
LD34441423.las	2,933,697	5,606	108	02	2,939,413
LD34441426.las	2,420,710	6,482	205	12	2,427,409

C-2 Report on Multiple Discrete Returns (Tiled Data) - continued

File	First return	Second return	Third return	Other returns	Total points
LD34441429.las	2,334,452	3,223	58	01	2,337,734
LD34441432.las	2,831,682	1,586	50	03	2,833,321
LD34441435.las	2,758,078	748	02	00	2,758,828
LD34441438.las	2,765,140	162	00	00	2,765,302
LD34441441.las	2,157,012	3,405	326	08	2,160,751
LD34441444.las	2,443,237	1,712	135	05	2,445,089
LD34441447.las	2,960,377	23	00	00	2,960,400
LD34441450.las	2,771,428	621	09	00	2,772,058
LD34441453.las	2,379,675	1,457	11	00	2,381,143
LD34441456.las	2,305,359	47	00	00	2,305,406
LD34441459.las	2,943,708	36	01	00	2,943,745
LD34441462.las	3,035,942	4,361	293	07	3,040,603
LD34441465.las	3,094,764	32	00	00	3,094,796
LD34441468.las	2,497,647	44	00	00	2,497,691
LD34441471.las	2,097,277	361	20	00	2,097,658
LD34441474.las	2,828,778	265	00	00	2,829,043
LD34441477.las	2,844,582	137	00	00	2,844,719
LD34441480.las	2,743,367	64	00	00	2,743,431
LD34441483.las	2,548,341	50	00	00	2,548,391
LD34441486.las	2,530,017	56	01	00	2,530,074
LD34441489.las	2,803,822	38	00	00	2,803,860
LD34441492.las	2,860,736	126	00	00	2,860,862
LD34441495.las	2,581,490	343	04	00	2,581,837
LD34441498.las	2,081,042	14	00	00	2,081,056
LD34441501.las	2,376,540	58	02	00	2,376,600
LD34441504.las	2,523,730	57	00	00	2,523,787
LD34441507.las	2,680,265	137	00	00	2,680,402
LD34441510.las	2,378,958	124	01	00	2,379,083
LD34441513.las	2,275,561	52	00	00	2,275,613
LD34441516.las	2,791,323	630	04	00	2,791,957
LD34441519.las	2,754,028	3,795	27	01	2,757,851
LD34441522.las	2,745,895	74	02	00	2,745,971
LD34441525.las	2,255,020	07	00	00	2,255,027
LD34441528.las	2,483,658	20	00	00	2,483,678

C-2 Report on Multiple Discrete Returns (Tiled Data) - continued

File	First return	Second return	Third return	Other returns	Total points
LD34441531.las	2,745,089	114	02	01	2,745,206
LD34441534.las	2,747,651	02	00	00	2,747,653
LD34441537.las	2,723,164	30	00	00	2,723,194
LD34441540.las	2,260,153	177	05	00	2,260,335
LD34441543.las	2,494,273	3,167	245	06	2,497,691
LD34441546.las	2,818,004	79	00	00	2,818,083
LD34441549.las	2,810,243	42	00	00	2,810,285
LD34441552.las	2,301,473	598	01	00	2,302,072
LD34441555.las	2,292,295	234	04	00	2,292,533
LD34441558.las	2,840,688	186	00	00	2,840,874
LD34441561.las	2,727,737	908	20	00	2,728,665
LD34441564.las	2,731,781	136	04	00	2,731,921
LD34441567.las	2,331,010	660	77	00	2,331,747
LD34441570.las	2,375,235	304	00	00	2,375,539
LD34441573.las	2,823,200	268	24	00	2,823,492
LD34441576.las	2,770,223	71	03	00	2,770,297
LD34441579.las	2,595,709	38	00	00	2,595,747
LD34441582.las	2,037,000	38	00	00	2,037,038
LD34441585.las	2,430,493	161	01	00	2,430,655
LD34441588.las	2,758,226	158	00	00	2,758,384
LD34441591.las	2,747,254	95	09	00	2,747,358
LD34441594.las	2,409,393	105	02	00	2,409,500
LD34441597.las	2,233,576	10,350	749	17	2,244,692
LD34441600.las	2,741,601	363	22	03	2,741,989
LD34441603.las	2,845,807	21	01	00	2,845,829
LD34441606.las	2,892,065	04	00	00	2,892,069
LD34441609.las	1,329,436	42	00	00	1,329,478
LD34471396.las	2,846,151	2,485	10	00	2,848,646
LD34471399.las	2,220,614	3,433	32	00	2,224,079
LD34471402.las	2,398,560	1,685	12	00	2,400,257
LD34471405.las	2,767,771	4,599	734	20	2,773,124
LD34471408.las	2,795,676	2,464	249	08	2,798,397
LD34471411.las	2,462,094	606	00	00	2,462,700
LD34471414.las	2,102,553	531	03	00	2,103,087

C-2 Report on Multiple Discrete Returns (Tiled Data) - continued

File	First return	Second return	Third return	Other returns	Total points
LD34471417.las	2,798,730	3,443	70	00	2,802,243
LD34471420.las	2,899,446	8,390	190	02	2,908,028
LD34471423.las	2,902,613	3,904	89	01	2,906,607
LD34471426.las	2,133,451	2,946	84	01	2,136,482
LD34471429.las	2,414,490	4,797	196	01	2,419,484
LD34471432.las	2,942,239	23,456	2,024	62	2,967,781
LD34471435.las	2,895,469	2,499	111	01	2,898,080
LD34471438.las	2,803,188	30	00	00	2,803,218
LD34471441.las	2,087,267	2,389	242	10	2,089,908
LD34471444.las	2,369,075	725	03	00	2,369,803
LD34471447.las	2,855,864	92	01	00	2,855,957
LD34471450.las	2,879,326	15	00	00	2,879,341
LD34471453.las	2,495,758	64	00	00	2,495,822
LD34471456.las	2,230,767	32	00	00	2,230,799
LD34471459.las	2,623,816	16	00	00	2,623,832
LD34471462.las	2,867,609	1,383	82	01	2,869,075
LD34471465.las	3,047,914	19	00	00	3,047,933
LD34471468.las	2,374,600	75	00	00	2,374,675
LD34471471.las	2,091,131	232	00	00	2,091,363
LD34471474.las	2,670,645	396	04	00	2,671,045
LD34471477.las	2,788,977	25	00	00	2,789,002
LD34471480.las	2,683,889	81	00	00	2,683,970
LD34471483.las	2,085,564	123	00	00	2,085,687
LD34471486.las	2,168,080	215	00	00	2,168,295
LD34471489.las	2,641,167	27	00	00	2,641,194
LD34471492.las	2,841,174	55	00	00	2,841,229
LD34471495.las	2,440,589	3,942	177	03	2,444,711
LD34471498.las	2,336,639	28	00	00	2,336,667
LD34471501.las	2,812,739	651	08	00	2,813,398
LD34471504.las	2,777,743	103	01	00	2,777,847
LD34471507.las	2,707,410	06	00	00	2,707,416
LD34471510.las	2,285,004	30	00	00	2,285,034
LD34471513.las	2,207,600	35	00	00	2,207,635
LD34471516.las	2,822,435	753	02	00	2,823,190

C-2 Report on Multiple Discrete Returns (Tiled Data) - continued

File	First return	Second return	Third return	Other returns	Total points
LD34471519.las	2,815,877	749	01	00	2,816,627
LD34471522.las	2,693,922	548	10	01	2,694,481
LD34471525.las	2,195,869	118	00	00	2,195,987
LD34471528.las	2,455,069	271	02	00	2,455,342
LD34471531.las	2,655,733	1,453	16	00	2,657,202
LD34471534.las	2,789,009	00	00	00	2,789,009
LD34471537.las	2,413,844	2,060	97	00	2,416,001
LD34471540.las	2,140,456	238	24	01	2,140,719
LD34471543.las	2,627,502	59	02	00	2,627,563
LD34471546.las	2,758,370	2,231	70	00	2,760,671
LD34471549.las	2,858,649	1,087	56	01	2,859,793
LD34471552.las	2,426,965	568	06	00	2,427,539
LD34471555.las	2,385,669	188	07	00	2,385,864
LD34471558.las	2,960,569	196	00	00	2,960,765
LD34471561.las	2,760,821	344	06	00	2,761,171
LD34471564.las	2,736,379	426	09	00	2,736,814
LD34471567.las	2,228,551	309	38	03	2,228,901
LD34471570.las	2,431,325	106	00	00	2,431,431
LD34471573.las	2,889,660	203	00	00	2,889,863
LD34471576.las	2,879,467	16	00	00	2,879,483
LD34471579.las	2,620,336	32	00	00	2,620,368
LD34471582.las	2,160,537	18	00	00	2,160,555
LD34471585.las	2,596,871	16,706	987	16	2,614,580
LD34471588.las	2,895,907	3,634	338	03	2,899,882
LD34471591.las	3,097,352	1,458	153	03	3,098,966
LD34471594.las	2,856,079	50	00	00	2,856,129
LD34471597.las	2,238,406	53	00	00	2,238,459
LD34471600.las	2,678,735	301	11	00	2,679,047
LD34471603.las	2,684,377	33	00	00	2,684,410
LD34471606.las	2,779,575	13	00	00	2,779,588
LD34471609.las	1,378,508	36	00	00	1,378,544
LD34501396.las	3,899,141	5,664	55	00	3,904,860
LD34501399.las	3,417,849	2,725	11	00	3,420,585
LD34501402.las	3,558,431	40,508	6,115	200	3,605,254

C-2 Report on Multiple Discrete Returns (Tiled Data) - continued

File	First return	Second return	Third return	Other returns	Total points
LD34501405.las	4,166,375	8,435	1,221	62	4,176,093
LD34501408.las	4,308,872	5,776	480	21	4,315,149
LD34501411.las	3,803,833	2,335	03	00	3,806,171
LD34501414.las	3,611,990	3,235	80	01	3,615,306
LD34501417.las	4,390,614	9,050	122	02	4,399,788
LD34501420.las	4,534,908	8,435	244	06	4,543,593
LD34501423.las	4,322,982	3,813	89	01	4,326,885
LD34501426.las	3,528,116	3,414	68	00	3,531,598
LD34501429.las	3,911,980	8,426	288	09	3,920,703
LD34501432.las	4,528,673	5,082	260	07	4,534,022
LD34501435.las	4,239,552	53	01	00	4,239,606
LD34501438.las	4,294,251	3,015	30	00	4,297,296
LD34501441.las	2,602,773	12,025	1,346	48	2,616,192
LD34501444.las	2,581,919	1,745	22	00	2,583,686
LD34501447.las	2,854,169	652	50	02	2,854,873
LD34501450.las	2,792,398	47	03	00	2,792,448
LD34501453.las	2,289,282	143	00	00	2,289,425
LD34501456.las	2,128,107	172	00	00	2,128,279
LD34501459.las	3,154,536	107	00	00	3,154,643
LD34501462.las	3,042,074	4,103	269	08	3,046,454
LD34501465.las	3,032,128	67	00	00	3,032,195
LD34501468.las	2,505,598	41	00	00	2,505,639
LD34501471.las	2,187,318	293	02	00	2,187,613
LD34501474.las	2,657,425	83	00	00	2,657,508
LD34501477.las	2,820,386	417	07	00	2,820,810
LD34501480.las	2,914,800	400	20	00	2,915,220
LD34501483.las	2,581,867	477	20	01	2,582,365
LD34501486.las	2,575,267	72	00	00	2,575,339
LD34501489.las	2,818,576	53	00	00	2,818,629
LD34501492.las	2,874,210	856	70	03	2,875,139
LD34501495.las	2,397,261	1,045	23	00	2,398,329
LD34501498.las	2,171,298	24	00	00	2,171,322
LD34501501.las	2,714,447	193	05	00	2,714,645
LD34501504.las	2,562,675	4,179	187	02	2,567,043

C-2 Report on Multiple Discrete Returns (Tiled Data) - continued

File	First return	Second return	Third return	Other returns	Total points
LD34501507.las	2,646,728	215	00	00	2,646,943
LD34501510.las	2,372,312	164	00	00	2,372,476
LD34501513.las	2,351,678	178	00	00	2,351,856
LD34501516.las	2,798,751	443	07	00	2,799,201
LD34501519.las	2,778,583	685	17	00	2,779,285
LD34501522.las	2,767,109	1,180	16	00	2,768,305
LD34501525.las	2,477,150	2,770	24	00	2,479,944
LD34501528.las	2,747,847	5,504	130	02	2,753,483
LD34501531.las	3,049,119	3,228	224	03	3,052,574
LD34501534.las	3,135,463	618	39	00	3,136,120
LD34501537.las	2,856,424	284	04	00	2,856,712
LD34501540.las	2,597,405	510	01	00	2,597,916
LD34501543.las	3,052,390	2,016	125	03	3,054,534
LD34501546.las	3,188,903	41,102	2,802	40	3,232,847
LD34501549.las	3,309,190	69	09	00	3,309,268
LD34501552.las	2,802,851	116	00	00	2,802,967
LD34501555.las	2,960,790	746	20	00	2,961,556
LD34501558.las	3,547,746	331	02	00	3,548,079
LD34501561.las	3,371,077	2,739	62	00	3,373,878
LD34501564.las	3,452,861	1,024	00	00	3,453,885
LD34501567.las	2,907,196	527	23	01	2,907,747
LD34501570.las	3,070,486	201	01	00	3,070,688
LD34501573.las	3,675,641	72	00	00	3,675,713
LD34501576.las	3,596,789	21	00	00	3,596,810
LD34501579.las	3,452,870	457	01	00	3,453,328
LD34501582.las	2,924,557	1,821	119	01	2,926,498
LD34501585.las	3,807,219	7,775	527	11	3,815,532
LD34501588.las	4,038,746	118	00	00	4,038,864
LD34501591.las	3,878,188	125	10	01	3,878,324
LD34501594.las	3,364,056	123	01	00	3,364,180
LD34501597.las	3,145,879	55	00	00	3,145,934
LD34501600.las	4,060,215	2,661	132	00	4,063,008
LD34501603.las	4,044,034	26	00	00	4,044,060
LD34501606.las	3,884,159	32	00	00	3,884,191

C-2 Report on Multiple Discrete Returns (Tiled Data) - continued

File	First return	Second return	Third return	Other returns	Total points
LD34501609.las	2,252,700	18	00	00	2,252,718
LD34531396.las	5,510,763	2,610	24	00	5,513,397
LD34531399.las	4,941,383	21,289	2,264	45	4,964,981
LD34531402.las	5,423,025	1,024	00	00	5,424,049
LD34531405.las	5,757,278	1,033	02	00	5,758,313
LD34531408.las	5,790,773	1,429	10	00	5,792,212
LD34531411.las	5,222,190	11,986	534	10	5,234,720
LD34531414.las	4,963,716	6,079	481	17	4,970,293
LD34531417.las	5,648,737	8,978	104	01	5,657,820
LD34531420.las	5,759,278	7,123	219	08	5,766,628
LD34531423.las	5,625,098	15,435	1,299	39	5,641,871
LD34531426.las	4,933,476	3,441	67	02	4,936,986
LD34531429.las	5,192,372	51,896	6,892	306	5,251,466
LD34531432.las	5,875,678	122,701	4,149	115	6,002,643
LD34531435.las	6,413,087	445,427	14,803	20,778	6,894,095
LD34531438.las	6,269,423	31,346	14,665	13,753	6,329,187
LD34531441.las	3,693,018	6,985	627	22	3,700,652
LD34531444.las	3,405,326	10,569	1,271	31	3,417,197
LD34531447.las	3,921,213	28,324	2,608	40	3,952,185
LD34531450.las	3,919,107	992	103	04	3,920,206
LD34531453.las	3,354,064	265	20	00	3,354,349
LD34531456.las	3,331,254	6,166	636	18	3,338,074
LD34531459.las	3,881,892	96	00	00	3,881,988
LD34531462.las	4,203,032	46	00	00	4,203,078
LD34531465.las	4,278,371	133	01	00	4,278,505
LD34531468.las	3,725,292	169	02	00	3,725,463
LD34531471.las	3,565,196	160	15	00	3,565,371
LD34531474.las	4,166,281	2,288	07	00	4,168,576
LD34531477.las	4,121,997	1,903	18	00	4,123,918
LD34531480.las	3,881,303	1,683	62	00	3,883,048
LD34531483.las	3,811,605	32	00	00	3,811,637
LD34531486.las	3,878,428	84	00	00	3,878,512
LD34531489.las	4,338,008	118	00	00	4,338,126
LD34531492.las	4,496,836	255	00	00	4,497,091

C-2 Report on Multiple Discrete Returns (Tiled Data) - continued

File	First return	Second return	Third return	Other returns	Total points
LD34531495.las	3,967,537	123	00	00	3,967,660
LD34531498.las	3,760,758	186	00	00	3,760,944
LD34531501.las	4,387,436	106	00	00	4,387,542
LD34531504.las	4,336,297	13,294	1,245	30	4,350,866
LD34531507.las	4,247,774	432	00	00	4,248,206
LD34531510.las	4,076,625	506	02	00	4,077,133
LD34531513.las	4,098,607	752	04	00	4,099,363
LD34531516.las	4,556,169	2,628	30	01	4,558,828
LD34531519.las	4,592,832	9,681	154	01	4,602,668
LD34531522.las	4,513,089	1,473	12	00	4,514,574
LD34531525.las	4,230,893	2,113	71	00	4,233,077
LD34531528.las	4,314,411	128	00	00	4,314,539
LD34531531.las	4,462,865	551	19	00	4,463,435
LD34531534.las	4,455,044	10,254	950	06	4,466,254
LD34531537.las	3,959,220	317	25	00	3,959,562
LD34531540.las	3,753,492	2,510	82	01	3,756,085
LD34531543.las	4,428,585	240	00	00	4,428,825
LD34531546.las	4,572,729	2,104	98	03	4,574,934
LD34531549.las	4,577,587	69	05	00	4,577,661
LD34531552.las	3,888,597	92	00	00	3,888,689
LD34531555.las	3,994,271	1,537	115	09	3,995,932
LD34531558.las	4,666,230	1,231	30	00	4,667,491
LD34531561.las	4,369,269	466	04	00	4,369,739
LD34531564.las	4,414,362	428	03	00	4,414,793
LD34531567.las	4,044,050	530	01	00	4,044,581
LD34531570.las	4,268,280	620	00	00	4,268,900
LD34531573.las	5,029,651	562	01	00	5,030,214
LD34531576.las	5,020,260	293	00	00	5,020,553
LD34531579.las	4,689,459	406	00	00	4,689,865
LD34531582.las	4,015,151	59	00	00	4,015,210
LD34531585.las	4,994,952	1,063	12	00	4,996,027
LD34531588.las	5,206,115	130	00	00	5,206,245
LD34531591.las	5,123,677	858	148	07	5,124,690
LD34531594.las	4,577,295	25	00	00	4,577,320

C-2 Report on Multiple Discrete Returns (Tiled Data) - continued

File	First return	Second return	Third return	Other returns	Total points
LD34531597.las	4,465,870	198	06	00	4,466,074
LD34531600.las	4,811,882	770	18	00	4,812,670
LD34531603.las	5,008,621	42	00	00	5,008,663
LD34531606.las	5,391,880	44	00	00	5,391,924
LD34531609.las	3,448,192	254	21	00	3,448,467
LD34561396.las	5,021,539	8,012	956	22	5,030,529
LD34561399.las	4,260,684	3,897	231	07	4,264,819
LD34561402.las	4,935,184	1,875	32	00	4,937,091
LD34561405.las	5,042,938	2,152	78	00	5,045,168
LD34561408.las	5,061,467	2,056	13	00	5,063,536
LD34561411.las	4,708,510	3,847	33	00	4,712,390
LD34561414.las	4,654,381	4,574	20	00	4,658,975
LD34561417.las	5,383,032	4,615	74	00	5,387,721
LD34561420.las	5,271,640	5,553	174	07	5,277,374
LD34561423.las	5,173,448	3,959	97	02	5,177,506
LD34561426.las	4,539,017	95,453	32,113	17,942	4,684,525
LD34561429.las	4,968,822	4,489	124	05	4,973,440
LD34561432.las	5,595,425	109,057	249	02	5,704,733
LD34561435.las	7,816,595	315,483	112,497	83,529	8,328,104
LD34561438.las	7,293,623	119,124	44,729	26,913	7,484,389
LD34561441.las	4,498,788	417	01	00	4,499,206
LD34561444.las	5,037,478	1,361	02	00	5,038,841
LD34561447.las	5,500,655	4,080	412	15	5,505,162
LD34561450.las	4,879,020	142	00	00	4,879,162
LD34561453.las	3,829,566	11	00	00	3,829,577
LD34561456.las	4,548,825	15,961	2,356	120	4,567,262
LD34561459.las	5,649,369	104	00	00	5,649,473
LD34561462.las	5,689,582	430	25	00	5,690,037
LD34561465.las	5,658,775	48,568	3,601	61	5,711,005
LD34561468.las	5,149,428	61,431	5,789	163	5,216,811
LD34561471.las	5,286,144	102	00	00	5,286,246
LD34561474.las	5,462,602	478	01	00	5,463,081
LD34561477.las	5,528,069	2,088	10	00	5,530,167
LD34561480.las	5,454,099	722	02	00	5,454,823

C-2 Report on Multiple Discrete Returns (Tiled Data) - continued

File	First return	Second return	Third return	Other returns	Total points
LD34561483.las	5,193,091	681	45	01	5,193,818
LD34561486.las	5,530,198	438	00	00	5,530,636
LD34561489.las	5,709,919	2,582	169	01	5,712,671
LD34561492.las	5,760,924	1,371	07	00	5,762,302
LD34561495.las	5,344,180	197	00	00	5,344,377
LD34561498.las	5,142,268	209	00	00	5,142,477
LD34561501.las	5,677,067	370	00	00	5,677,437
LD34561504.las	5,660,975	1,358	12	00	5,662,345
LD34561507.las	5,620,455	133	00	00	5,620,588
LD34561510.las	5,178,864	4,031	60	00	5,182,955
LD34561513.las	5,217,160	62	00	00	5,217,222
LD34561516.las	5,721,094	4,274	195	03	5,725,566
LD34561519.las	5,787,305	244	02	00	5,787,551
LD34561522.las	5,527,289	1,859	72	05	5,529,225
LD34561525.las	5,256,775	1,915	116	04	5,258,810
LD34561528.las	5,635,060	5,242	424	06	5,640,732
LD34561531.las	5,713,976	4,449	361	05	5,718,791
LD34561534.las	5,877,348	10	00	00	5,877,358
LD34561537.las	5,544,400	28	00	00	5,544,428
LD34561540.las	5,171,222	2,740	88	00	5,174,050
LD34561543.las	5,764,296	177	02	00	5,764,475
LD34561546.las	5,806,891	221	00	00	5,807,112
LD34561549.las	5,709,014	156	01	00	5,709,171
LD34561552.las	5,212,900	93	00	00	5,212,993
LD34561555.las	5,613,510	1,534	99	03	5,615,146
LD34561558.las	5,978,751	186	00	00	5,978,937
LD34561561.las	5,643,063	1,011	74	00	5,644,148
LD34561564.las	5,734,241	929	05	00	5,735,175
LD34561567.las	5,016,201	772	01	00	5,016,974
LD34561570.las	5,194,710	741	133	04	5,195,588
LD34561573.las	5,582,504	364	05	00	5,582,873
LD34561576.las	5,678,417	176	00	00	5,678,593
LD34561579.las	5,019,911	524	03	00	5,020,438
LD34561582.las	4,583,485	715	06	00	4,584,206

C-2 Report on Multiple Discrete Returns (Tiled Data) - continued

File	First return	Second return	Third return	Other returns	Total points
LD34561585.las	5,474,168	403	02	00	5,474,573
LD34561588.las	5,560,403	945	00	00	5,561,348
LD34561591.las	5,560,882	27	00	00	5,560,909
LD34561594.las	4,901,110	66	03	00	4,901,179
LD34561597.las	4,680,630	85	00	00	4,680,715
LD34561600.las	5,197,363	2,238	280	11	5,199,892
LD34561603.las	5,091,977	31	00	00	5,092,008
LD34561606.las	5,115,988	241	14	01	5,116,244
LD34561609.las	3,376,767	04	00	00	3,376,771
LD34591396.las	5,414,410	9,953	879	12	5,425,254
LD34591399.las	4,478,028	1,229	05	00	4,479,262
LD34591402.las	5,001,361	1,299	13	00	5,002,673
LD34591405.las	5,302,535	2,970	20	00	5,305,525
LD34591408.las	5,126,267	6,395	242	09	5,132,913
LD34591411.las	4,521,255	5,192	76	01	4,526,524
LD34591414.las	4,595,492	2,157	04	00	4,597,653
LD34591417.las	5,115,658	1,601	54	02	5,117,315
LD34591420.las	5,083,068	8,837	609	25	5,092,539
LD34591423.las	4,944,369	4,248	112	02	4,948,731
LD34591426.las	4,112,046	38,108	24,950	22,658	4,197,762
LD34591429.las	4,582,471	1,994	35	00	4,584,500
LD34591432.las	4,127,499	6,456	10	00	4,133,965
LD34591435.las	6,197,308	29,317	1,952	1,990	6,230,567
LD34591438.las	7,209,100	22,310	11,407	6,066	7,248,883
LD34591441.las	5,458,438	36,772	5,261	180	5,500,651
LD34591444.las	5,062,112	1,771	187	05	5,064,075
LD34591447.las	5,051,468	3,601	120	09	5,055,198
LD34591450.las	4,329,058	5,129	347	04	4,334,538
LD34591453.las	2,940,784	285	23	03	2,941,095
LD34591456.las	3,837,427	2,604	199	09	3,840,239
LD34591459.las	4,435,982	37	00	00	4,436,019
LD34591462.las	4,385,067	35	00	00	4,385,102
LD34591465.las	4,962,489	32,615	2,501	71	4,997,676
LD34591468.las	4,113,580	20,651	1,672	27	4,135,930

C-2 Report on Multiple Discrete Returns (Tiled Data) - continued

File	First return	Second return	Third return	Other returns	Total points
LD34591471.las	4,078,974	219	09	00	4,079,202
LD34591474.las	4,226,519	1,534	65	03	4,228,121
LD34591477.las	4,717,114	758	10	00	4,717,882
LD34591480.las	4,549,274	9,757	1,092	24	4,560,147
LD34591483.las	4,107,611	427	17	01	4,108,056
LD34591486.las	4,257,559	3,613	272	05	4,261,449
LD34591489.las	4,357,174	1,657	84	00	4,358,915
LD34591492.las	4,599,893	106	00	00	4,599,999
LD34591495.las	4,411,484	133	00	00	4,411,617
LD34591498.las	4,170,248	483	02	00	4,170,733
LD34591501.las	4,783,874	158	00	00	4,784,032
LD34591504.las	4,731,662	98	00	00	4,731,760
LD34591507.las	4,431,380	24	00	00	4,431,404
LD34591510.las	4,270,568	616	14	00	4,271,198
LD34591513.las	4,560,819	38	00	00	4,560,857
LD34591516.las	4,905,526	5,429	510	01	4,911,466
LD34591519.las	4,706,708	10	00	00	4,706,718
LD34591522.las	4,550,718	9,318	751	09	4,560,796
LD34591525.las	4,211,259	831	22	00	4,212,112
LD34591528.las	4,435,700	4,838	65	00	4,440,603
LD34591531.las	4,548,652	16	00	00	4,548,668
LD34591534.las	4,389,086	17	00	00	4,389,103
LD34591537.las	4,238,384	14	00	00	4,238,398
LD34591540.las	4,168,440	8,302	210	05	4,176,957
LD34591543.las	4,574,303	125	00	00	4,574,428
LD34591546.las	4,729,397	308	00	00	4,729,705
LD34591549.las	4,613,153	260	01	00	4,613,414
LD34591552.las	4,255,287	356	00	00	4,255,643
LD34591555.las	4,527,911	7,368	152	01	4,535,432
LD34591558.las	4,460,354	191	00	00	4,460,545
LD34591561.las	4,312,076	2,658	156	08	4,314,898
LD34591564.las	4,418,857	1,939	29	02	4,420,827
LD34591567.las	3,881,711	613	16	00	3,882,340
LD34591570.las	4,442,260	431	00	00	4,442,691

C-2 Report on Multiple Discrete Returns (Tiled Data) - continued

File	First return	Second return	Third return	Other returns	Total points
LD34591573.las	4,368,050	16,951	1,759	58	4,386,818
LD34591576.las	4,697,700	192	01	00	4,697,893
LD34591579.las	4,454,525	210	00	00	4,454,735
LD34591582.las	3,778,163	9,502	1,270	43	3,788,978
LD34591585.las	5,252,273	573	00	00	5,252,846
LD34591588.las	5,266,368	567	00	00	5,266,935
LD34591591.las	5,159,189	142	00	00	5,159,331
LD34591594.las	4,710,047	3,347	332	06	4,713,732
LD34591597.las	4,381,304	145	00	00	4,381,449
LD34591600.las	3,388,103	113	00	00	3,388,216
LD34591603.las	3,660,857	3,366	366	12	3,664,601
LD34591606.las	4,232,891	141	00	00	4,233,032
LD34591609.las	2,690,687	80	00	00	2,690,767
LD34621396.las	3,786,142	134	00	00	3,786,276
LD34621399.las	2,957,149	660	01	00	2,957,810
LD34621402.las	3,381,795	5,968	496	11	3,388,270
LD34621405.las	2,824,992	5,630	103	01	2,830,726
LD34621408.las	2,883,999	2,292	08	00	2,886,299
LD34621411.las	3,043,598	2,139	01	01	3,045,739
LD34621414.las	2,984,696	469	01	00	2,985,166
LD34621417.las	3,453,520	2,029	128	01	3,455,678
LD34621420.las	3,229,650	1,025	45	02	3,230,722
LD34621423.las	3,090,737	2,043	240	15	3,093,035
LD34621426.las	3,117,570	2,938	179	10	3,120,697
LD34621429.las	4,009,026	622	09	00	4,009,657
LD34621432.las	4,229,386	4,920	351	21	4,234,678
LD34621435.las	6,148,105	31,740	3,759	39	6,183,643
LD34621438.las	5,987,703	217	00	00	5,987,920
LD34621441.las	3,735,631	345	00	00	3,735,976
LD34621444.las	2,735,051	397	04	00	2,735,452
LD34621447.las	2,861,090	541	55	01	2,861,687
LD34621450.las	2,897,505	4,152	323	01	2,901,981
LD34621453.las	2,891,868	1,109	78	01	2,893,056
LD34621456.las	2,947,718	1,192	51	00	2,948,961

C-2 Report on Multiple Discrete Returns (Tiled Data) - continued

File	First return	Second return	Third return	Other returns	Total points
LD34621459.las	2,852,156	84	00	00	2,852,240
LD34621462.las	2,853,752	2,120	131	03	2,856,006
LD34621465.las	2,552,399	839	04	00	2,553,242
LD34621468.las	2,582,228	574	11	00	2,582,813
LD34621471.las	2,655,765	99	00	00	2,655,864
LD34621474.las	2,419,951	130	00	00	2,420,081
LD34621477.las	2,476,303	148	00	00	2,476,451
LD34621480.las	2,390,752	629	03	00	2,391,384
LD34621483.las	2,316,553	247	00	00	2,316,800
LD34621486.las	2,265,383	363	13	00	2,265,759
LD34621489.las	2,203,332	306	09	00	2,203,647
LD34621492.las	2,160,743	51	00	00	2,160,794
LD34621495.las	2,166,503	162	05	00	2,166,670
LD34621498.las	2,013,922	657	31	03	2,014,613
LD34621501.las	2,011,721	152	02	00	2,011,875
LD34621504.las	2,132,552	551	04	00	2,133,107
LD34621507.las	1,985,972	158	00	00	1,986,130
LD34621510.las	2,087,274	160	00	00	2,087,434
LD34621513.las	2,076,101	208	01	00	2,076,310
LD34621516.las	2,120,632	2,673	225	07	2,123,537
LD34621519.las	2,103,122	273	00	00	2,103,395
LD34621522.las	2,133,264	1,388	135	04	2,134,791
LD34621525.las	2,237,268	124	00	00	2,237,392
LD34621528.las	2,152,626	673	02	00	2,153,301
LD34621531.las	2,306,039	186	03	00	2,306,228
LD34621534.las	2,445,322	51	00	00	2,445,373
LD34621537.las	2,269,712	474	10	00	2,270,196
LD34621540.las	2,517,326	340	05	00	2,517,671
LD34621543.las	2,453,996	898	08	00	2,454,902
LD34621546.las	2,369,592	206	02	00	2,369,800
LD34621549.las	2,649,477	1,104	18	00	2,650,599
LD34621552.las	2,573,556	350	01	00	2,573,907
LD34621555.las	2,849,001	3,478	58	00	2,852,537
LD34621558.las	2,784,486	246	00	00	2,784,732

C-2 Report on Multiple Discrete Returns (Tiled Data) - continued

File	First return	Second return	Third return	Other returns	Total points
LD34621561.las	2,599,108	1,383	30	00	2,600,521
LD34621564.las	2,943,078	522	02	00	2,943,602
LD34621567.las	2,754,211	440	03	00	2,754,654
LD34621570.las	2,686,941	591	01	00	2,687,533
LD34621573.las	2,666,846	698	01	00	2,667,545
LD34621576.las	2,696,920	813	02	00	2,697,735
LD34621579.las	2,807,927	503	01	00	2,808,431
LD34621582.las	2,609,348	448	10	00	2,609,806
LD34621585.las	2,782,549	304	00	00	2,782,853
LD34621588.las	2,825,876	490	03	00	2,826,369
LD34621591.las	3,075,077	286	06	00	3,075,369
LD34621594.las	3,440,527	487	01	00	3,441,015
LD34621597.las	2,986,434	330	03	00	2,986,767
LD34621600.las	2,732,710	194	01	00	2,732,905
LD34621603.las	2,734,153	279	00	00	2,734,432
LD34621606.las	2,836,918	273	00	00	2,837,191
LD34621609.las	2,392,055	283	02	00	2,392,340
LD34651396.las	3,006,079	197	00	00	3,006,276
LD34651399.las	2,939,898	199	01	00	2,940,098
LD34651402.las	3,305,786	3,873	475	21	3,310,155
LD34651405.las	2,813,974	1,695	18	00	2,815,687
LD34651408.las	2,860,221	3,651	18	00	2,863,890
LD34651411.las	2,929,781	1,858	07	00	2,931,646
LD34651414.las	2,789,677	6,240	596	19	2,796,532
LD34651417.las	2,931,228	1,811	177	08	2,933,224
LD34651420.las	2,832,092	197	00	00	2,832,289
LD34651423.las	3,003,793	276	01	00	3,004,070
LD34651426.las	2,907,890	87	03	00	2,907,980
LD34651429.las	3,051,489	1,555	130	04	3,053,178
LD34651432.las	3,515,659	1,130	136	04	3,516,929
LD34651435.las	5,694,604	1,112	137	05	5,695,858
LD34651438.las	5,485,303	133	01	00	5,485,437
LD34651441.las	3,762,287	102	01	00	3,762,390
LD34651444.las	2,720,152	1,606	136	01	2,721,895

C-2 Report on Multiple Discrete Returns (Tiled Data) - continued

File	First return	Second return	Third return	Other returns	Total points
LD34651447.las	2,777,206	421	33	02	2,777,662
LD34651450.las	2,751,157	657	55	00	2,751,869
LD34651453.las	2,750,772	36,708	4,518	160	2,792,158
LD34651456.las	2,839,449	4,233	255	07	2,843,944
LD34651459.las	2,788,437	101	00	00	2,788,538
LD34651462.las	2,853,670	722	01	00	2,854,393
LD34651465.las	2,648,476	94	00	00	2,648,570
LD34651468.las	2,670,644	895	59	01	2,671,599
LD34651471.las	2,875,085	138	01	00	2,875,224
LD34651474.las	2,719,415	106	01	00	2,719,522
LD34651477.las	2,799,217	348	01	00	2,799,566
LD34651480.las	2,875,381	1,509	14	00	2,876,904
LD34651483.las	2,629,298	385	01	00	2,629,684
LD34651486.las	2,888,790	117	00	00	2,888,907
LD34651489.las	2,794,373	299	04	00	2,794,676
LD34651492.las	2,772,226	80	06	00	2,772,312
LD34651495.las	2,712,263	57	00	00	2,712,320
LD34651498.las	2,796,160	181	00	00	2,796,341
LD34651501.las	2,755,654	357	02	00	2,756,013
LD34651504.las	2,694,079	175	03	00	2,694,257
LD34651507.las	2,547,438	155	00	00	2,547,593
LD34651510.las	2,478,571	77	00	00	2,478,648
LD34651513.las	2,478,049	35	00	00	2,478,084
LD34651516.las	2,414,577	840	41	00	2,415,458
LD34651519.las	2,346,590	249	37	00	2,346,876
LD34651522.las	2,391,038	07	00	00	2,391,045
LD34651525.las	2,273,834	4,190	54	00	2,278,078
LD34651528.las	2,281,710	890	03	00	2,282,603
LD34651531.las	2,228,970	34	00	00	2,229,004
LD34651534.las	2,085,974	345	03	00	2,086,322
LD34651537.las	2,077,679	1,362	30	00	2,079,071
LD34651540.las	2,117,865	1,500	03	00	2,119,368
LD34651543.las	2,133,563	1,532	25	02	2,135,122
LD34651546.las	2,358,615	3,724	374	07	2,362,720

C-2 Report on Multiple Discrete Returns (Tiled Data) - continued

File	First return	Second return	Third return	Other returns	Total points
LD34651549.las	2,286,260	17,402	1,795	43	2,305,500
LD34651552.las	1,983,243	245	04	00	1,983,492
LD34651555.las	2,111,778	3,005	142	05	2,114,930
LD34651558.las	2,193,996	505	38	03	2,194,542
LD34651561.las	2,247,514	468	00	00	2,247,982
LD34651564.las	2,241,345	1,218	08	00	2,242,571
LD34651567.las	2,305,053	1,238	04	00	2,306,295
LD34651570.las	2,255,882	2,869	161	01	2,258,913
LD34651573.las	2,291,696	854	01	00	2,292,551
LD34651576.las	2,385,461	637	03	00	2,386,101
LD34651579.las	2,401,591	837	43	00	2,402,471
LD34651582.las	2,453,794	3,021	221	08	2,457,044
LD34651585.las	2,585,271	581	00	00	2,585,852
LD34651588.las	2,532,387	527	01	00	2,532,915
LD34651591.las	2,779,523	416	05	00	2,779,944
LD34651594.las	2,780,740	10,003	725	19	2,791,487
LD34651597.las	2,722,569	319	03	00	2,722,891
LD34651600.las	2,835,849	318	00	00	2,836,167
LD34651603.las	2,729,154	265	00	00	2,729,419
LD34651606.las	2,815,674	225	03	00	2,815,902
LD34651609.las	2,488,084	485	00	00	2,488,569
LD34681396.las	2,341,898	08	00	00	2,341,906
LD34681399.las	2,454,311	13	00	00	2,454,324
LD34681402.las	2,456,455	3,043	35	01	2,459,534
LD34681405.las	2,630,413	2,157	25	00	2,632,595
LD34681408.las	2,521,364	2,364	04	00	2,523,732
LD34681411.las	2,677,712	167	03	00	2,677,882
LD34681414.las	2,769,925	5,220	733	24	2,775,902
LD34681417.las	2,817,485	7,861	641	18	2,826,005
LD34681420.las	2,729,170	1,449	199	12	2,730,830
LD34681423.las	2,912,148	105	09	00	2,912,262
LD34681426.las	2,807,492	335	24	01	2,807,852
LD34681429.las	2,984,463	10,659	948	13	2,996,083
LD34681432.las	3,820,618	1,243	24	00	3,821,885

C-2 Report on Multiple Discrete Returns (Tiled Data) - continued

File	First return	Second return	Third return	Other returns	Total points
LD34681435.las	5,287,841	127	00	00	5,287,968
LD34681438.las	5,254,739	219	00	00	5,254,958
LD34681441.las	3,451,562	242	02	00	3,451,806
LD34681444.las	2,769,655	125	00	00	2,769,780
LD34681447.las	2,882,089	119	02	00	2,882,210
LD34681450.las	2,760,511	108	02	00	2,760,621
LD34681453.las	2,721,573	253	10	00	2,721,836
LD34681456.las	2,762,868	86	00	00	2,762,954
LD34681459.las	2,764,762	71	00	00	2,764,833
LD34681462.las	2,793,618	407	24	01	2,794,050
LD34681465.las	2,708,440	154	00	00	2,708,594
LD34681468.las	2,765,245	7,879	454	08	2,773,586
LD34681471.las	2,764,146	7,472	655	21	2,772,294
LD34681474.las	2,772,062	140	00	00	2,772,202
LD34681477.las	2,811,110	1,837	33	00	2,812,980
LD34681480.las	2,865,160	2,035	05	00	2,867,200
LD34681483.las	2,577,437	1,060	45	00	2,578,542
LD34681486.las	2,901,858	9,541	472	07	2,911,878
LD34681489.las	2,594,403	1,368	22	01	2,595,794
LD34681492.las	2,800,249	181	10	01	2,800,441
LD34681495.las	2,742,532	155	01	00	2,742,688
LD34681498.las	2,679,096	58	00	00	2,679,154
LD34681501.las	2,776,905	130	00	00	2,777,035
LD34681504.las	2,793,800	110	00	00	2,793,910
LD34681507.las	2,768,570	10	00	00	2,768,580
LD34681510.las	2,680,461	460	00	00	2,680,921
LD34681513.las	2,866,844	128	01	00	2,866,973
LD34681516.las	2,691,880	1,720	29	00	2,693,629
LD34681519.las	2,856,769	28,468	3,358	103	2,888,698
LD34681522.las	2,740,071	79	00	00	2,740,150
LD34681525.las	2,739,764	66	00	00	2,739,830
LD34681528.las	2,822,259	127	00	00	2,822,386
LD34681531.las	2,674,705	159	02	00	2,674,866
LD34681534.las	2,713,032	269	02	00	2,713,303

C-2 Report on Multiple Discrete Returns (Tiled Data) - continued

File	First return	Second return	Third return	Other returns	Total points
LD34681537.las	2,627,073	737	14	00	2,627,824
LD34681540.las	2,692,583	563	08	00	2,693,154
LD34681543.las	2,489,175	534	01	00	2,489,710
LD34681546.las	2,685,351	17,251	1,602	35	2,704,239
LD34681549.las	2,333,244	26,710	3,273	97	2,363,324
LD34681552.las	2,475,795	876	28	00	2,476,699
LD34681555.las	2,474,240	1,326	11	00	2,475,577
LD34681558.las	2,198,299	1,422	44	02	2,199,767
LD34681561.las	2,348,290	605	01	00	2,348,896
LD34681564.las	2,225,733	171	00	00	2,225,904
LD34681567.las	2,242,607	742	16	00	2,243,365
LD34681570.las	2,218,321	4,003	95	01	2,222,420
LD34681573.las	2,091,053	2,037	42	01	2,093,133
LD34681576.las	2,192,580	681	09	00	2,193,270
LD34681579.las	1,995,714	445	00	00	1,996,159
LD34681582.las	2,134,068	236	00	00	2,134,304
LD34681585.las	2,301,913	207	00	00	2,302,120
LD34681588.las	2,178,623	881	00	00	2,179,504
LD34681591.las	2,115,146	256	02	00	2,115,404
LD34681594.las	2,119,950	327	03	00	2,120,280
LD34681597.las	2,015,960	265	00	00	2,016,225
LD34681600.las	2,179,040	205	00	00	2,179,245
LD34681603.las	2,179,784	181	00	00	2,179,965
LD34681606.las	2,197,255	198	00	00	2,197,453
LD34681609.las	2,000,796	199	00	00	2,000,995
LD34711396.las	2,286,858	2,170	16	00	2,289,044
LD34711399.las	2,263,688	5,909	38	00	2,269,635
LD34711402.las	2,149,253	1,740	00	00	2,150,993
LD34711405.las	2,233,231	2,696	64	05	2,235,996
LD34711408.las	2,363,542	713	40	00	2,364,295
LD34711411.las	2,384,285	732	62	00	2,385,079
LD34711414.las	2,263,609	134	00	00	2,263,743
LD34711417.las	2,356,334	04	00	00	2,356,338
LD34711420.las	2,172,742	134	00	00	2,172,876

C-2 Report on Multiple Discrete Returns (Tiled Data) - continued

File	First return	Second return	Third return	Other returns	Total points
LD34711423.las	2,359,993	1,341	57	00	2,361,391
LD34711426.las	2,369,005	18,902	2,415	101	2,390,423
LD34711429.las	2,563,267	1,975	332	20	2,565,594
LD34711432.las	3,313,357	6,453	685	23	3,320,518
LD34711435.las	4,599,610	178	02	00	4,599,790
LD34711438.las	4,854,501	399	00	00	4,854,900
LD34711441.las	2,743,166	20,788	2,225	54	2,766,233
LD34711444.las	2,025,195	1,054	69	02	2,026,320
LD34711447.las	2,067,294	338	11	00	2,067,643
LD34711450.las	2,136,336	632	05	00	2,136,973
LD34711453.las	2,142,719	2,746	122	01	2,145,588
LD34711456.las	2,253,751	206	00	00	2,253,957
LD34711459.las	2,156,251	244	01	00	2,156,496
LD34711462.las	2,280,234	2,575	192	02	2,283,003
LD34711465.las	2,161,169	207	00	00	2,161,376
LD34711468.las	2,343,627	7,894	828	22	2,352,371
LD34711471.las	2,455,040	234	00	00	2,455,274
LD34711474.las	2,379,028	407	00	00	2,379,435
LD34711477.las	2,527,019	412	05	00	2,527,436
LD34711480.las	2,578,729	649	00	00	2,579,378
LD34711483.las	2,511,122	66	00	00	2,511,188
LD34711486.las	2,877,069	7,559	504	06	2,885,138
LD34711489.las	2,652,822	418	10	00	2,653,250
LD34711492.las	2,764,112	116	00	00	2,764,228
LD34711495.las	2,753,009	18	00	00	2,753,027
LD34711498.las	2,747,201	73	00	00	2,747,274
LD34711501.las	2,869,861	4,001	246	05	2,874,113
LD34711504.las	2,767,469	126	01	00	2,767,596
LD34711507.las	2,587,749	353	01	00	2,588,103
LD34711510.las	2,706,617	594	02	00	2,707,213
LD34711513.las	2,744,764	2,642	59	00	2,747,465
LD34711516.las	2,690,429	3,680	215	01	2,694,325
LD34711519.las	2,719,394	3,409	171	01	2,722,975
LD34711522.las	2,621,999	44	00	00	2,622,043

C-2 Report on Multiple Discrete Returns (Tiled Data) - continued

File	First return	Second return	Third return	Other returns	Total points
LD34711525.las	2,760,013	17	00	00	2,760,030
LD34711528.las	2,812,975	78	00	00	2,813,053
LD34711531.las	2,581,233	35	00	00	2,581,268
LD34711534.las	2,742,245	86	00	00	2,742,331
LD34711537.las	2,704,482	222	00	00	2,704,704
LD34711540.las	2,847,215	3,504	53	02	2,850,774
LD34711543.las	2,628,992	520	03	00	2,629,515
LD34711546.las	2,879,816	166	02	00	2,879,984
LD34711549.las	2,608,160	248	00	00	2,608,408
LD34711552.las	2,826,758	2,927	79	01	2,829,765
LD34711555.las	2,899,708	2,343	21	01	2,902,073
LD34711558.las	2,682,420	1,709	45	00	2,684,174
LD34711561.las	2,763,821	689	02	00	2,764,512
LD34711564.las	2,792,154	2,123	18	00	2,794,295
LD34711567.las	2,878,298	3,827	177	03	2,882,305
LD34711570.las	2,990,195	1,250	06	00	2,991,451
LD34711573.las	2,848,951	2,464	37	00	2,851,452
LD34711576.las	3,089,348	1,210	16	00	3,090,574
LD34711579.las	2,832,350	730	15	00	2,833,095
LD34711582.las	2,969,440	924	28	01	2,970,393
LD34711585.las	2,702,226	1,023	06	00	2,703,255
LD34711588.las	2,570,391	1,428	05	00	2,571,824
LD34711591.las	2,600,476	7,864	863	29	2,609,232
LD34711594.las	2,462,852	2,483	198	02	2,465,535
LD34711597.las	2,495,300	883	80	03	2,496,266
LD34711600.las	2,395,824	456	09	00	2,396,289
LD34711603.las	2,455,014	304	01	00	2,455,319
LD34711606.las	2,343,309	263	02	00	2,343,574
LD34711609.las	2,055,704	184	01	00	2,055,889
LD34741396.las	2,866,047	2,911	45	04	2,869,007
LD34741399.las	2,847,346	1,814	11	00	2,849,171
LD34741402.las	2,771,980	1,481	01	00	2,773,462
LD34741405.las	2,714,449	191	00	00	2,714,640
LD34741408.las	2,645,319	120	00	00	2,645,439

C-2 Report on Multiple Discrete Returns (Tiled Data) - continued

File	First return	Second return	Third return	Other returns	Total points
LD34741411.las	2,566,616	805	122	02	2,567,545
LD34741414.las	2,502,240	62	00	00	2,502,302
LD34741417.las	2,538,829	243	14	00	2,539,086
LD34741420.las	2,325,354	212	04	00	2,325,570
LD34741423.las	2,397,931	393	01	00	2,398,325
LD34741426.las	2,357,246	4,983	682	28	2,362,939
LD34741429.las	2,341,032	667	19	00	2,341,718
LD34741432.las	3,350,862	6,695	646	14	3,358,217
LD34741435.las	4,787,752	173	00	00	4,787,925
LD34741438.las	4,858,485	288	21	00	4,858,794
LD34741441.las	3,383,430	16,233	1,644	67	3,401,374
LD34741444.las	2,482,680	437	01	00	2,483,118
LD34741447.las	2,451,477	401	08	00	2,451,886
LD34741450.las	2,378,225	118	00	00	2,378,343
LD34741453.las	2,349,383	159	00	00	2,349,542
LD34741456.las	2,335,504	307	01	00	2,335,812
LD34741459.las	2,192,316	389	01	00	2,192,706
LD34741462.las	2,180,843	399	10	00	2,181,252
LD34741465.las	2,187,795	1,302	129	05	2,189,231
LD34741468.las	2,057,276	161	00	00	2,057,437
LD34741471.las	2,208,962	384	03	00	2,209,349
LD34741474.las	1,915,607	154	00	00	1,915,761
LD34741477.las	2,157,634	400	01	00	2,158,035
LD34741480.las	2,387,283	238	00	00	2,387,521
LD34741483.las	2,381,550	115	00	00	2,381,665
LD34741486.las	2,340,771	6,852	528	00	2,348,151
LD34741489.las	2,491,819	1,993	75	00	2,493,887
LD34741492.las	2,610,977	106	00	00	2,611,083
LD34741495.las	2,143,026	17	00	00	2,143,043
LD34741498.las	2,261,905	29	00	00	2,261,934
LD34741501.las	2,420,193	104	08	00	2,420,305
LD34741504.las	2,380,840	07	00	00	2,380,847
LD34741507.las	2,325,358	28	00	00	2,325,386
LD34741510.las	2,577,172	521	01	00	2,577,694

C-2 Report on Multiple Discrete Returns (Tiled Data) - continued

File	First return	Second return	Third return	Other returns	Total points
LD34741513.las	2,376,560	3,658	44	01	2,380,263
LD34741516.las	2,613,173	29,683	3,460	92	2,646,408
LD34741519.las	2,576,923	29	00	00	2,576,952
LD34741522.las	2,696,315	2,586	18	00	2,698,919
LD34741525.las	2,745,161	648	06	00	2,745,815
LD34741528.las	2,818,085	149	00	00	2,818,234
LD34741531.las	2,734,409	78	00	00	2,734,487
LD34741534.las	2,844,735	274	01	00	2,845,010
LD34741537.las	2,782,166	314	02	00	2,782,482
LD34741540.las	2,843,674	315	00	00	2,843,989
LD34741543.las	2,753,862	156	00	00	2,754,018
LD34741546.las	2,835,642	133	01	00	2,835,776
LD34741549.las	2,795,462	134	00	00	2,795,596
LD34741552.las	2,825,505	201	01	00	2,825,707
LD34741555.las	2,854,673	397	01	00	2,855,071
LD34741558.las	2,796,714	349	01	00	2,797,064
LD34741561.las	2,803,920	309	00	00	2,804,229
LD34741564.las	2,787,736	1,197	09	00	2,788,942
LD34741567.las	2,810,156	1,154	09	00	2,811,319
LD34741570.las	2,791,823	12,035	1,338	33	2,805,229
LD34741573.las	2,745,264	1,587	11	00	2,746,862
LD34741576.las	2,869,535	1,520	18	00	2,871,073
LD34741579.las	2,849,082	692	04	00	2,849,778
LD34741582.las	2,929,191	480	00	00	2,929,671
LD34741585.las	2,778,124	353	00	00	2,778,477
LD34741588.las	2,763,324	1,192	06	00	2,764,522
LD34741591.las	2,817,998	418	02	00	2,818,418
LD34741594.las	2,753,698	746	02	00	2,754,446
LD34741597.las	2,823,902	290	02	00	2,824,194
LD34741600.las	2,738,327	352	03	00	2,738,682
LD34741603.las	2,857,189	675	08	00	2,857,872
LD34741606.las	2,817,854	327	03	00	2,818,184
LD34741609.las	2,569,391	203	00	00	2,569,594
LD34771396.las	2,931,567	1,500	07	00	2,933,074

C-2 Report on Multiple Discrete Returns (Tiled Data) - continued

File	First return	Second return	Third return	Other returns	Total points
LD34771399.las	2,845,096	1,573	03	00	2,846,672
LD34771402.las	2,907,267	604	00	00	2,907,871
LD34771405.las	2,947,524	286	00	00	2,947,810
LD34771408.las	2,928,338	308	00	00	2,928,646
LD34771411.las	2,903,384	19	00	00	2,903,403
LD34771414.las	2,980,458	217	00	00	2,980,675
LD34771417.las	3,081,978	190	00	00	3,082,168
LD34771420.las	2,909,054	82	00	00	2,909,136
LD34771423.las	2,991,006	178	12	00	2,991,196
LD34771426.las	2,978,381	38	00	00	2,978,419
LD34771429.las	3,090,442	30,171	4,664	202	3,125,479
LD34771432.las	3,894,409	24	00	00	3,894,433
LD34771435.las	5,698,157	51	00	00	5,698,208
LD34771438.las	5,697,224	80	02	00	5,697,306
LD34771441.las	2,899,201	3,384	442	12	2,903,039
LD34771444.las	2,762,142	128	00	00	2,762,270
LD34771447.las	2,727,787	88	21	01	2,727,897
LD34771450.las	2,742,376	62	05	00	2,742,443
LD34771453.las	2,733,622	07	00	00	2,733,629
LD34771456.las	2,749,899	53	00	00	2,749,952
LD34771459.las	2,754,715	37	00	00	2,754,752
LD34771462.las	2,782,080	851	41	00	2,782,972
LD34771465.las	2,704,436	93	00	00	2,704,529
LD34771468.las	2,879,217	62	00	00	2,879,279
LD34771471.las	4,791,014	126	01	00	4,791,141
LD34771474.las	4,732,036	2,876	329	12	4,735,253
LD34771477.las	4,683,657	58	00	00	4,683,715
LD34771480.las	4,579,028	598	57	01	4,579,684
LD34771483.las	4,294,943	1,609	05	00	4,296,557
LD34771486.las	4,195,418	377	00	00	4,195,795
LD34771489.las	4,340,297	654	12	00	4,340,963
LD34771492.las	4,143,535	95	00	00	4,143,630
LD34771495.las	2,198,366	12	00	00	2,198,378
LD34771498.las	2,286,184	24	00	00	2,286,208

C-2 Report on Multiple Discrete Returns (Tiled Data) - continued

File	First return	Second return	Third return	Other returns	Total points
LD34771501.las	2,228,544	44	00	00	2,228,588
LD34771504.las	2,263,873	42	00	00	2,263,915
LD34771507.las	2,199,620	110	00	00	2,199,730
LD34771510.las	2,157,380	491	00	00	2,157,871
LD34771513.las	2,045,499	6,170	191	01	2,051,861
LD34771516.las	2,237,055	5,224	630	10	2,242,919
LD34771519.las	2,253,182	3,194	53	00	2,256,429
LD34771522.las	2,210,537	575	08	00	2,211,120
LD34771525.las	1,999,519	16	00	00	1,999,535
LD34771528.las	2,128,973	30	00	00	2,129,003
LD34771531.las	2,100,906	242	05	00	2,101,153
LD34771534.las	2,296,752	92	00	00	2,296,844
LD34771537.las	2,145,889	112	06	01	2,146,008
LD34771540.las	2,245,551	365	15	00	2,245,931
LD34771543.las	2,216,593	15	00	00	2,216,608
LD34771546.las	2,275,472	290	07	00	2,275,769
LD34771549.las	2,266,755	34	00	00	2,266,789
LD34771552.las	2,324,035	415	03	00	2,324,453
LD34771555.las	2,443,694	434	01	00	2,444,129
LD34771558.las	2,440,086	459	00	00	2,440,545
LD34771561.las	2,501,347	720	06	00	2,502,073
LD34771564.las	2,650,570	1,211	56	00	2,651,837
LD34771567.las	2,621,630	869	34	00	2,622,533
LD34771570.las	2,648,171	3,015	218	08	2,651,412
LD34771573.las	2,566,927	404	02	00	2,567,333
LD34771576.las	2,523,330	1,282	29	00	2,524,641
LD34771579.las	2,627,046	6,585	333	08	2,633,972
LD34771582.las	2,623,455	3,067	43	00	2,626,565
LD34771585.las	2,626,677	323	03	00	2,627,003
LD34771588.las	2,584,252	274	01	00	2,584,527
LD34771591.las	2,552,133	455	01	00	2,552,589
LD34771594.las	2,626,585	253	00	00	2,626,838
LD34771597.las	2,599,016	159	00	00	2,599,175
LD34771600.las	2,594,456	282	03	00	2,594,741

C-2 Report on Multiple Discrete Returns (Tiled Data) - continued

File	First return	Second return	Third return	Other returns	Total points
LD34771603.las	2,661,661	445	02	00	2,662,108
LD34771606.las	2,640,168	1,228	62	02	2,641,460
LD34771609.las	2,570,979	280	01	00	2,571,260
LD34801396.las	3,872,385	4,490	97	06	3,876,978
LD34801399.las	3,808,266	1,554	00	00	3,809,820
LD34801402.las	3,924,033	53	00	00	3,924,086
LD34801405.las	4,004,912	28	00	00	4,004,940
LD34801408.las	4,055,737	19,022	2,511	96	4,077,366
LD34801411.las	3,988,881	101	00	00	3,988,982
LD34801414.las	4,149,754	331	11	00	4,150,096
LD34801417.las	4,284,714	272	00	00	4,284,986
LD34801420.las	4,199,566	210	00	00	4,199,776
LD34801423.las	4,219,448	59	00	00	4,219,507
LD34801426.las	4,102,912	127	00	00	4,103,039
LD34801429.las	4,347,471	104	13	00	4,347,588
LD34801432.las	4,092,783	11	00	00	4,092,794
LD34801435.las	5,720,528	53	00	00	5,720,581
LD34801438.las	5,637,156	483	46	03	5,637,688
LD34801441.las	3,311,450	27,620	3,591	104	3,342,765
LD34801444.las	2,628,464	217	33	00	2,628,714
LD34801447.las	2,679,419	665	83	01	2,680,168
LD34801450.las	2,658,071	353	58	02	2,658,484
LD34801453.las	2,689,557	27	00	00	2,689,584
LD34801456.las	2,736,363	4,490	360	22	2,741,235
LD34801459.las	2,654,455	3,656	212	01	2,658,324
LD34801462.las	2,715,089	771	05	00	2,715,865
LD34801465.las	2,621,707	1,196	16	00	2,622,919
LD34801468.las	2,696,273	1,080	66	00	2,697,419
LD34801471.las	4,103,804	348	14	00	4,104,166
LD34801474.las	4,034,016	180	08	00	4,034,204
LD34801477.las	3,910,766	84	00	00	3,910,850
LD34801480.las	4,020,335	3,335	26	00	4,023,696
LD34801483.las	3,733,939	11,100	1,078	85	3,746,202
LD34801486.las	3,841,083	701	12	00	3,841,796

C-2 Report on Multiple Discrete Returns (Tiled Data) - continued

File	First return	Second return	Third return	Other returns	Total points
LD34801489.las	3,794,584	6,471	446	12	3,801,513
LD34801492.las	3,726,413	132	00	00	3,726,545
LD34801495.las	2,642,543	37	00	00	2,642,580
LD34801498.las	2,531,888	25	00	00	2,531,913
LD34801501.las	2,615,580	21	00	00	2,615,601
LD34801504.las	2,603,379	586	09	00	2,603,974
LD34801507.las	2,659,270	769	21	00	2,660,060
LD34801510.las	2,673,827	936	05	00	2,674,768
LD34801513.las	2,586,720	12,642	1,769	60	2,601,191
LD34801516.las	2,416,431	384	12	00	2,416,827
LD34801519.las	2,366,446	1,111	16	00	2,367,573
LD34801522.las	2,421,423	641	02	00	2,422,066
LD34801525.las	2,297,426	336	01	00	2,297,763
LD34801528.las	2,300,643	424	01	00	2,301,068
LD34801531.las	2,253,784	399	03	00	2,254,186
LD34801534.las	2,201,306	311	02	00	2,201,619
LD34801537.las	2,109,699	170	00	00	2,109,869
LD34801540.las	2,210,206	1,413	19	00	2,211,638
LD34801543.las	2,037,625	407	02	00	2,038,034
LD34801546.las	2,030,755	344	01	00	2,031,100
LD34801549.las	2,066,103	281	03	00	2,066,387
LD34801552.las	1,837,733	739	10	00	1,838,482
LD34801555.las	1,889,971	475	06	00	1,890,452
LD34801558.las	1,794,023	648	03	00	1,794,674
LD34801561.las	1,664,345	462	04	00	1,664,811
LD34801564.las	1,919,003	1,010	30	01	1,920,044
LD34801567.las	1,906,836	456	08	00	1,907,300
LD34801570.las	1,976,029	431	01	00	1,976,461
LD34801573.las	1,999,605	170	05	00	1,999,780
LD34801576.las	1,987,131	2,136	64	02	1,989,333
LD34801579.las	2,042,558	7,496	247	04	2,050,305
LD34801582.las	2,182,203	3,878	96	03	2,186,180
LD34801585.las	2,283,681	202	00	00	2,283,883
LD34801588.las	2,222,948	635	00	00	2,223,583

C-2 Report on Multiple Discrete Returns (Tiled Data) - continued

File	First return	Second return	Third return	Other returns	Total points
LD34801591.las	2,357,314	610	01	00	2,357,925
LD34801594.las	2,375,253	92	00	00	2,375,345
LD34801597.las	2,420,789	194	00	00	2,420,983
LD34801600.las	2,575,066	350	01	00	2,575,417
LD34801603.las	2,837,963	1,792	01	00	2,839,756
LD34801606.las	2,705,523	650	02	00	2,706,175
LD34801609.las	2,715,540	272	01	00	2,715,813
LD34831396.las	3,952,803	435	03	00	3,953,241
LD34831399.las	3,924,854	2,768	07	00	3,927,629
LD34831402.las	3,961,811	28	00	00	3,961,839
LD34831405.las	4,067,125	6,164	312	03	4,073,604
LD34831408.las	4,305,430	289	00	00	4,305,719
LD34831411.las	4,082,232	18	00	00	4,082,250
LD34831414.las	4,219,507	71	00	00	4,219,578
LD34831417.las	4,388,813	143	01	00	4,388,957
LD34831420.las	4,442,917	35	00	00	4,442,952
LD34831423.las	4,357,785	102	05	00	4,357,892
LD34831426.las	4,254,705	21,253	2,393	89	4,278,440
LD34831429.las	4,718,496	53	01	00	4,718,550
LD34831432.las	4,650,578	159	00	00	4,650,737
LD34831435.las	5,116,490	175	00	00	5,116,665
LD34831438.las	5,032,949	224	00	00	5,033,173
LD34831441.las	4,023,562	4,526	529	18	4,028,635
LD34831444.las	2,335,209	257	00	00	2,335,466
LD34831447.las	2,342,159	264	00	00	2,342,423
LD34831450.las	2,360,494	352	00	00	2,360,846
LD34831453.las	2,503,018	420	00	00	2,503,438
LD34831456.las	2,682,142	315	00	00	2,682,457
LD34831459.las	2,541,741	84	00	00	2,541,825
LD34831462.las	2,673,050	80	00	00	2,673,130
LD34831465.las	2,703,287	1,537	111	01	2,704,936
LD34831468.las	2,675,732	108	00	00	2,675,840
LD34831471.las	2,643,840	108	00	00	2,643,948
LD34831474.las	2,706,957	345	19	00	2,707,321

C-2 Report on Multiple Discrete Returns (Tiled Data) - continued

File	First return	Second return	Third return	Other returns	Total points
LD34831477.las	2,689,931	101	00	00	2,690,032
LD34831480.las	2,653,132	66	01	00	2,653,199
LD34831483.las	2,452,510	328	00	00	2,452,838
LD34831486.las	2,631,687	249	13	00	2,631,949
LD34831489.las	2,551,589	3,171	276	06	2,555,042
LD34831492.las	2,508,828	5,662	461	11	2,514,962
LD34831495.las	2,572,208	30	00	00	2,572,238
LD34831498.las	2,551,676	178	01	00	2,551,855
LD34831501.las	2,599,655	51	00	00	2,599,706
LD34831504.las	2,480,053	108	06	01	2,480,168
LD34831507.las	2,579,288	1,514	11	00	2,580,813
LD34831510.las	2,670,347	36,358	3,945	102	2,710,752
LD34831513.las	2,534,816	13,389	950	27	2,549,182
LD34831516.las	2,530,724	983	08	00	2,531,715
LD34831519.las	2,604,106	81	01	00	2,604,188
LD34831522.las	2,589,518	38	00	00	2,589,556
LD34831525.las	2,523,823	32	00	00	2,523,855
LD34831528.las	2,580,076	16	00	00	2,580,092
LD34831531.las	2,654,449	06	00	00	2,654,455
LD34831534.las	2,651,864	134	00	00	2,651,998
LD34831537.las	2,559,808	480	00	00	2,560,288
LD34831540.las	2,677,884	1,145	19	00	2,679,048
LD34831543.las	2,685,524	29	00	00	2,685,553
LD34831546.las	2,651,458	168	04	00	2,651,630
LD34831549.las	2,659,153	76	00	00	2,659,229
LD34831552.las	2,559,424	402	02	00	2,559,828
LD34831555.las	2,644,787	267	00	00	2,645,054
LD34831558.las	2,628,151	480	12	00	2,628,643
LD34831561.las	2,195,131	22,455	1,557	22	2,219,165
LD34831564.las	2,267,669	5,683	324	05	2,273,681
LD34831567.las	2,336,468	158	00	00	2,336,626
LD34831570.las	2,245,645	240	00	00	2,245,885
LD34831573.las	2,114,859	541	02	00	2,115,402
LD34831576.las	2,159,614	796	11	00	2,160,421

C-2 Report on Multiple Discrete Returns (Tiled Data) - continued

File	First return	Second return	Third return	Other returns	Total points
LD34831579.las	2,143,054	10,869	1,094	38	2,155,055
LD34831582.las	2,139,988	1,059	22	00	2,141,069
LD34831585.las	2,181,921	280	05	00	2,182,206
LD34831588.las	2,101,850	250	00	00	2,102,100
LD34831591.las	2,082,704	419	00	00	2,083,123
LD34831594.las	2,130,576	549	01	00	2,131,126
LD34831597.las	2,152,163	419	00	00	2,152,582
LD34831600.las	1,937,023	487	07	00	1,937,517
LD34831603.las	2,092,558	34	01	00	2,092,593
LD34831606.las	2,167,750	49	00	00	2,167,799
LD34831609.las	2,074,982	03	00	00	2,074,985
LD34861396.las	2,982,272	156	05	00	2,982,433
LD34861399.las	2,836,757	6,031	648	31	2,843,467
LD34861402.las	2,870,643	11,851	826	15	2,883,335
LD34861405.las	2,758,582	3,016	284	08	2,761,890
LD34861408.las	2,782,539	82	00	00	2,782,621
LD34861411.las	2,539,916	201	00	00	2,540,117
LD34861414.las	2,493,688	390	00	00	2,494,078
LD34861417.las	2,501,068	1,089	03	00	2,502,160
LD34861420.las	2,414,019	08	00	00	2,414,027
LD34861423.las	2,303,819	05	00	00	2,303,824
LD34861426.las	2,121,928	2,251	324	05	2,124,508
LD34861429.las	2,208,074	47	04	00	2,208,125
LD34861432.las	3,476,260	08	00	00	3,476,268
LD34861435.las	4,379,666	37	00	00	4,379,703
LD34861438.las	4,483,546	150	00	00	4,483,696
LD34861441.las	3,761,203	32	00	00	3,761,235
LD34861444.las	2,109,520	137	12	00	2,109,669
LD34861447.las	2,037,667	5,489	648	23	2,043,827
LD34861450.las	1,989,047	1,107	77	00	1,990,231
LD34861453.las	2,091,491	39	01	00	2,091,531
LD34861456.las	1,895,898	00	00	00	1,895,898
LD34861459.las	1,711,203	83	05	00	1,711,291
LD34861462.las	1,704,391	11	00	00	1,704,402

C-2 Report on Multiple Discrete Returns (Tiled Data) - continued

File	First return	Second return	Third return	Other returns	Total points
LD34861465.las	1,977,157	27	03	00	1,977,187
LD34861468.las	2,007,527	43	05	00	2,007,575
LD34861471.las	2,015,882	01	00	00	2,015,883
LD34861474.las	2,151,296	157	00	00	2,151,453
LD34861477.las	2,191,813	16	00	00	2,191,829
LD34861480.las	2,275,594	14	00	00	2,275,608
LD34861483.las	2,216,085	1,491	08	00	2,217,584
LD34861486.las	2,262,182	1,974	19	00	2,264,175
LD34861489.las	2,326,619	554	03	00	2,327,176
LD34861492.las	2,327,771	456	07	00	2,328,234
LD34861495.las	2,453,609	419	04	00	2,454,032
LD34861498.las	2,501,867	75	00	00	2,501,942
LD34861501.las	2,480,066	00	00	00	2,480,066
LD34861504.las	2,574,844	17	00	00	2,574,861
LD34861507.las	2,592,664	6,965	365	01	2,599,995
LD34861510.las	2,813,194	9,104	687	05	2,822,990
LD34861513.las	2,721,113	1,956	12	00	2,723,081
LD34861516.las	2,718,428	55	00	00	2,718,483
LD34861519.las	2,839,552	16	00	00	2,839,568
LD34861522.las	2,731,007	6,944	898	26	2,738,875
LD34861525.las	2,653,583	59	00	00	2,653,642
LD34861528.las	2,692,600	05	00	00	2,692,605
LD34861531.las	2,880,535	00	00	00	2,880,535
LD34861534.las	2,773,861	00	00	00	2,773,861
LD34861537.las	2,740,482	723	18	00	2,741,223
LD34861540.las	2,891,701	795	03	00	2,892,499
LD34861543.las	2,754,542	45	00	00	2,754,587
LD34861546.las	2,789,928	48	00	00	2,789,976
LD34861549.las	2,728,384	14	00	00	2,728,398
LD34861552.las	2,729,308	108	00	00	2,729,416
LD34861555.las	2,738,100	5,041	774	34	2,743,949
LD34861558.las	2,934,392	30,945	3,375	90	2,968,802
LD34861561.las	2,706,893	160	03	00	2,707,056
LD34861564.las	2,781,518	12	00	00	2,781,530

C-2 Report on Multiple Discrete Returns (Tiled Data) - continued

File	First return	Second return	Third return	Other returns	Total points
LD34861567.las	2,882,540	13	00	00	2,882,553
LD34861570.las	2,664,714	411	57	00	2,665,182
LD34861573.las	2,765,137	165	00	00	2,765,302
LD34861576.las	2,720,377	2,783	358	20	2,723,538
LD34861579.las	2,758,335	1,878	140	01	2,760,354
LD34861582.las	2,819,916	203	01	00	2,820,120
LD34861585.las	2,763,155	1,884	18	00	2,765,057
LD34861588.las	2,745,140	06	00	00	2,745,146
LD34861591.las	2,788,896	875	97	03	2,789,871
LD34861594.las	2,463,907	14	00	00	2,463,921
LD34861597.las	2,628,965	83	00	00	2,629,048
LD34861600.las	2,450,011	24	00	00	2,450,035
LD34861603.las	2,695,848	22	00	00	2,695,870
LD34861606.las	2,252,056	37	00	00	2,252,093
LD34861609.las	2,401,836	1,986	153	04	2,403,979
LD34891396.las	2,853,053	31	00	00	2,853,084
LD34891399.las	2,803,666	1,993	12	00	2,805,671
LD34891402.las	2,877,592	284	03	00	2,877,879
LD34891405.las	2,848,969	118	00	00	2,849,087
LD34891408.las	2,896,136	3,270	343	09	2,899,758
LD34891411.las	2,800,557	19,246	2,544	93	2,822,440
LD34891414.las	2,840,976	322	02	00	2,841,300
LD34891417.las	2,787,134	1,758	06	00	2,788,898
LD34891420.las	2,675,779	206	32	03	2,676,020
LD34891423.las	2,528,811	698	00	00	2,529,509
LD34891426.las	2,519,550	561	41	02	2,520,154
LD34891429.las	2,551,901	36	09	00	2,551,946
LD34891432.las	4,147,897	204	00	00	4,148,101
LD34891435.las	5,154,227	383	00	00	5,154,610
LD34891438.las	4,974,094	124	00	00	4,974,218
LD34891441.las	4,518,695	81	02	00	4,518,778
LD34891444.las	2,668,732	160	00	00	2,668,892
LD34891447.las	2,706,762	247	25	00	2,707,034
LD34891450.las	2,758,172	383	00	00	2,758,555

C-2 Report on Multiple Discrete Returns (Tiled Data) - continued

File	First return	Second return	Third return	Other returns	Total points
LD34891453.las	2,746,580	259	22	00	2,746,861
LD34891456.las	2,728,361	57	00	00	2,728,418
LD34891459.las	2,697,131	14	00	00	2,697,145
LD34891462.las	2,708,630	195	02	00	2,708,827
LD34891465.las	2,484,650	68	00	00	2,484,718
LD34891468.las	2,396,411	259	18	00	2,396,688
LD34891471.las	2,251,766	01	00	00	2,251,767
LD34891474.las	2,449,449	17	00	00	2,449,466
LD34891477.las	2,195,149	00	00	00	2,195,149
LD34891480.las	2,271,417	703	00	00	2,272,120
LD34891483.las	2,242,753	1,289	10	00	2,244,052
LD34891486.las	2,143,344	1,832	24	00	2,145,200
LD34891489.las	2,231,217	211	00	00	2,231,428
LD34891492.las	2,056,923	269	01	00	2,057,193
LD34891495.las	2,127,212	986	13	00	2,128,211
LD34891498.las	2,274,533	353	01	00	2,274,887
LD34891501.las	2,078,067	44	00	00	2,078,111
LD34891504.las	2,268,456	195	00	00	2,268,651
LD34891507.las	2,053,058	20,987	2,014	27	2,076,086
LD34891510.las	2,169,215	1,550	67	00	2,170,832
LD34891513.las	2,346,965	240	22	02	2,347,229
LD34891516.las	2,193,566	04	00	00	2,193,570
LD34891519.las	2,299,904	22	00	00	2,299,926
LD34891522.las	2,415,363	447	48	00	2,415,858
LD34891525.las	2,347,730	03	00	00	2,347,733
LD34891528.las	2,475,749	10	00	00	2,475,759
LD34891531.las	2,605,043	01	00	00	2,605,044
LD34891534.las	2,415,021	01	00	00	2,415,022
LD34891537.las	2,572,467	138	00	00	2,572,605
LD34891540.las	2,828,530	189	00	00	2,828,719
LD34891543.las	2,758,631	29	00	00	2,758,660
LD34891546.las	2,828,017	01	00	00	2,828,018
LD34891549.las	2,744,419	07	00	00	2,744,426
LD34891552.las	2,835,825	36	00	00	2,835,861

C-2 Report on Multiple Discrete Returns (Tiled Data) - continued

File	First return	Second return	Third return	Other returns	Total points
LD34891555.las	2,694,243	2,059	317	17	2,696,636
LD34891558.las	2,840,731	05	00	00	2,840,736
LD34891561.las	2,628,724	507	00	00	2,629,231
LD34891564.las	2,700,052	260	11	00	2,700,323
LD34891567.las	2,846,776	04	00	00	2,846,780
LD34891570.las	2,722,948	4,252	415	09	2,727,624
LD34891573.las	2,882,598	69,384	6,747	133	2,958,862
LD34891576.las	2,717,764	1,965	152	07	2,719,888
LD34891579.las	2,689,174	113	00	00	2,689,287
LD34891582.las	2,757,353	1,432	11	01	2,758,797
LD34891585.las	2,613,910	1,084	02	00	2,614,996
LD34891588.las	2,708,890	40	00	00	2,708,930
LD34891591.las	2,563,970	43	00	00	2,564,013
LD34891594.las	2,653,705	68	00	00	2,653,773
LD34891597.las	2,615,249	05	00	00	2,615,254
LD34891600.las	2,643,068	07	00	00	2,643,075
LD34891603.las	2,667,791	02	00	00	2,667,793
LD34891606.las	2,490,895	91	00	00	2,490,986
LD34891609.las	2,578,540	105	00	00	2,578,645
LD34891612.las	11,075	00	00	00	11,075
LD34921396.las	2,834,269	306	00	00	2,834,575
LD34921399.las	2,822,965	1,039	00	00	2,824,004
LD34921402.las	2,885,575	1,328	134	05	2,887,042
LD34921405.las	2,852,397	6,170	546	06	2,859,119
LD34921408.las	2,861,581	401	07	00	2,861,989
LD34921411.las	2,842,742	5,424	466	14	2,848,646
LD34921414.las	2,844,336	7,224	570	08	2,852,138
LD34921417.las	2,830,549	07	00	00	2,830,556
LD34921420.las	2,896,100	10,828	1,252	17	2,908,197
LD34921423.las	2,751,584	2,731	28	03	2,754,346
LD34921426.las	2,921,638	1,805	116	03	2,923,562
LD34921429.las	2,986,181	08	00	00	2,986,189
LD34921432.las	4,330,769	184	18	01	4,330,972
LD34921435.las	5,521,445	135	09	00	5,521,589

C-2 Report on Multiple Discrete Returns (Tiled Data) - continued

File	First return	Second return	Third return	Other returns	Total points
LD34921438.las	5,403,584	132	00	00	5,403,716
LD34921441.las	4,944,381	17	00	00	4,944,398
LD34921444.las	2,707,410	00	00	00	2,707,410
LD34921447.las	2,672,972	107	03	00	2,673,082
LD34921450.las	2,735,975	27	00	00	2,736,002
LD34921453.las	2,683,301	06	00	00	2,683,307
LD34921456.las	2,728,525	01	00	00	2,728,526
LD34921459.las	2,753,744	02	00	00	2,753,746
LD34921462.las	2,777,597	01	00	00	2,777,598
LD34921465.las	2,856,596	14	00	00	2,856,610
LD34921468.las	2,760,846	96	01	00	2,760,943
LD34921471.las	2,764,568	61	00	00	2,764,629
LD34921474.las	2,758,699	29	00	00	2,758,728
LD34921477.las	2,738,376	10	00	00	2,738,386
LD34921480.las	2,743,677	556	05	00	2,744,238
LD34921483.las	2,622,134	205	00	00	2,622,339
LD34921486.las	2,720,591	06	00	00	2,720,597
LD34921489.las	2,665,440	2,133	19	01	2,667,593
LD34921492.las	2,658,506	1,941	40	01	2,660,488
LD34921495.las	2,428,259	2,129	58	00	2,430,446
LD34921498.las	2,505,848	242	01	00	2,506,091
LD34921501.las	2,348,592	26	00	00	2,348,618
LD34921504.las	2,468,017	3,414	316	03	2,471,750
LD34921507.las	2,303,365	522	01	00	2,303,888
LD34921510.las	2,215,913	134	02	00	2,216,049
LD34921513.las	2,311,878	84	01	00	2,311,963
LD34921516.las	2,091,831	02	00	00	2,091,833
LD34921519.las	2,167,331	1,812	195	06	2,169,344
LD34921522.las	2,243,591	526	51	00	2,244,168
LD34921525.las	2,071,274	00	00	00	2,071,274
LD34921528.las	2,143,331	05	00	00	2,143,336
LD34921531.las	1,914,747	21	00	00	1,914,768
LD34921534.las	2,018,406	277	33	00	2,018,716
LD34921537.las	2,081,758	03	00	00	2,081,761

C-2 Report on Multiple Discrete Returns (Tiled Data) - continued

File	First return	Second return	Third return	Other returns	Total points
LD34921540.las	1,974,154	13	00	00	1,974,167
LD34921543.las	2,051,212	171	03	00	2,051,386
LD34921546.las	2,152,664	77	01	00	2,152,742
LD34921549.las	2,092,891	676	51	00	2,093,618
LD34921552.las	2,244,569	70	03	00	2,244,642
LD34921555.las	2,117,642	03	00	00	2,117,645
LD34921558.las	2,273,564	57	03	00	2,273,624
LD34921561.las	2,336,805	69	00	00	2,336,874
LD34921564.las	2,317,887	23	00	00	2,317,910
LD34921567.las	2,415,128	1,038	46	00	2,416,212
LD34921570.las	2,358,840	2,073	195	04	2,361,112
LD34921573.las	2,486,469	27	00	00	2,486,496
LD34921576.las	2,614,635	17	00	00	2,614,652
LD34921579.las	2,671,773	88	00	00	2,671,861
LD34921582.las	2,756,423	57	00	00	2,756,480
LD34921585.las	2,686,267	01	00	00	2,686,268
LD34921588.las	2,832,223	1,085	04	00	2,833,312
LD34921591.las	2,595,437	114	00	00	2,595,551
LD34921594.las	2,726,811	12,846	963	25	2,740,645
LD34921597.las	2,549,629	198	02	00	2,549,829
LD34921600.las	2,792,923	187	01	00	2,793,111
LD34921603.las	2,598,079	08	00	00	2,598,087
LD34921606.las	2,694,672	90	00	00	2,694,762
LD34921609.las	2,798,698	111	06	00	2,798,815
LD34921612.las	78,995	00	00	00	78,995
LD34951396.las	2,645,891	217	00	00	2,646,108
LD34951399.las	2,753,870	3,592	149	03	2,757,614
LD34951402.las	2,973,775	425	09	00	2,974,209
LD34951405.las	2,895,262	2,364	210	07	2,897,843
LD34951408.las	2,943,205	14	02	00	2,943,221
LD34951411.las	2,946,234	425	00	00	2,946,659
LD34951414.las	2,866,123	10	00	00	2,866,133
LD34951417.las	2,862,851	1,246	120	00	2,864,217
LD34951420.las	2,887,501	15	00	00	2,887,516

C-2 Report on Multiple Discrete Returns (Tiled Data) - continued

File	First return	Second return	Third return	Other returns	Total points
LD34951423.las	2,801,424	56	00	00	2,801,480
LD34951426.las	2,940,877	10	00	00	2,940,887
LD34951429.las	2,999,160	14	00	00	2,999,174
LD34951432.las	4,634,483	07	00	00	4,634,490
LD34951435.las	5,224,591	34	00	00	5,224,625
LD34951438.las	5,252,979	18	00	00	5,252,997
LD34951441.las	4,603,330	20	00	00	4,603,350
LD34951444.las	2,673,350	01	00	00	2,673,351
LD34951447.las	2,680,417	50	09	00	2,680,476
LD34951450.las	2,681,295	00	00	00	2,681,295
LD34951453.las	2,727,654	00	00	00	2,727,654
LD34951456.las	2,668,707	10	00	00	2,668,717
LD34951459.las	2,718,894	20	00	00	2,718,914
LD34951462.las	2,617,682	31	00	00	2,617,713
LD34951465.las	2,714,541	506	13	00	2,715,060
LD34951468.las	2,621,957	3,441	441	09	2,625,848
LD34951471.las	2,596,325	13	00	00	2,596,338
LD34951474.las	2,558,640	15	00	00	2,558,655
LD34951477.las	2,607,096	138	02	00	2,607,236
LD34951480.las	2,670,564	195	00	00	2,670,759
LD34951483.las	2,628,569	359	02	00	2,628,930
LD34951486.las	2,738,371	08	00	00	2,738,379
LD34951489.las	2,748,152	273	00	00	2,748,425
LD34951492.las	2,711,095	633	20	00	2,711,748
LD34951495.las	2,664,977	417	01	00	2,665,395
LD34951498.las	2,676,061	1,319	59	00	2,677,439
LD34951501.las	2,617,682	152	00	00	2,617,834
LD34951504.las	2,656,604	1,882	78	01	2,658,565
LD34951507.las	2,673,624	143	00	00	2,673,767
LD34951510.las	2,707,868	08	00	00	2,707,876
LD34951513.las	2,915,538	00	00	00	2,915,538
LD34951516.las	2,685,856	36	00	00	2,685,892
LD34951519.las	2,647,152	180	21	00	2,647,353
LD34951522.las	2,711,613	110	12	01	2,711,736

C-2 Report on Multiple Discrete Returns (Tiled Data) - continued

File	First return	Second return	Third return	Other returns	Total points
LD34951525.las	2,537,711	02	00	00	2,537,713
LD34951528.las	2,747,395	01	00	00	2,747,396
LD34951531.las	2,615,007	27	00	00	2,615,034
LD34951534.las	2,570,869	05	00	00	2,570,874
LD34951537.las	2,531,747	38	00	00	2,531,785
LD34951540.las	2,457,982	139	00	00	2,458,121
LD34951543.las	2,448,642	50	00	00	2,448,692
LD34951546.las	2,345,319	11,558	1,240	40	2,358,157
LD34951549.las	2,339,473	1,423	166	05	2,341,067
LD34951552.las	2,291,084	25	00	00	2,291,109
LD34951555.las	2,368,891	31	00	00	2,368,922
LD34951558.las	2,201,044	82	00	00	2,201,126
LD34951561.las	2,278,947	41	01	01	2,278,990
LD34951564.las	2,089,768	245	04	00	2,090,017
LD34951567.las	2,060,133	3,654	217	05	2,064,009
LD34951570.las	1,989,914	488	02	00	1,990,404
LD34951573.las	1,903,198	239	07	00	1,903,444
LD34951576.las	1,971,000	08	00	00	1,971,008
LD34951579.las	2,008,735	513	09	00	2,009,257
LD34951582.las	2,028,176	590	43	01	2,028,810
LD34951585.las	2,177,969	08	00	00	2,177,977
LD34951588.las	2,145,384	102	00	00	2,145,486
LD34951591.las	2,245,337	384	03	00	2,245,724
LD34951594.las	2,217,373	77	01	00	2,217,451
LD34951597.las	2,241,099	224	00	00	2,241,323
LD34951600.las	2,357,762	589	02	00	2,358,353
LD34951603.las	2,342,726	13	00	00	2,342,739
LD34951606.las	2,398,987	03	00	00	2,398,990
LD34951609.las	2,479,046	25	00	00	2,479,071
LD34951612.las	131,902	00	00	00	131,902
LD34981396.las	2,218,926	20	00	00	2,218,946
LD34981399.las	2,304,584	1,092	01	00	2,305,677
LD34981402.las	2,152,787	158	02	00	2,152,947
LD34981405.las	2,161,994	596	36	00	2,162,626

C-2 Report on Multiple Discrete Returns (Tiled Data) - continued

File	First return	Second return	Third return	Other returns	Total points
LD34981408.las	2,268,998	09	00	00	2,269,007
LD34981411.las	2,279,801	03	00	00	2,279,804
LD34981414.las	2,306,466	05	00	00	2,306,471
LD34981417.las	2,346,553	00	00	00	2,346,553
LD34981420.las	2,425,351	05	00	00	2,425,356
LD34981423.las	2,437,516	09	00	00	2,437,525
LD34981426.las	2,460,563	464	00	00	2,461,027
LD34981429.las	2,698,336	35	00	00	2,698,371
LD34981432.las	3,413,155	09	00	00	3,413,164
LD34981435.las	4,969,420	11	00	00	4,969,431
LD34981438.las	4,902,405	18	00	00	4,902,423
LD34981441.las	4,020,958	21	00	00	4,020,979
LD34981444.las	2,082,081	06	00	00	2,082,087
LD34981447.las	2,109,450	88	13	00	2,109,551
LD34981450.las	2,144,765	05	00	00	2,144,770
LD34981453.las	2,238,901	01	00	00	2,238,902
LD34981456.las	2,281,489	01	00	00	2,281,490
LD34981459.las	2,298,335	22	00	00	2,298,357
LD34981462.las	2,330,172	07	00	00	2,330,179
LD34981465.las	2,417,633	642	01	00	2,418,276
LD34981468.las	2,450,148	104	00	00	2,450,252
LD34981471.las	2,400,709	305	10	00	2,401,024
LD34981474.las	2,542,038	1,200	73	02	2,543,313
LD34981477.las	2,565,720	24	00	00	2,565,744
LD34981480.las	2,607,163	178	00	00	2,607,341
LD34981483.las	2,808,262	122	00	00	2,808,384
LD34981486.las	2,703,802	09	00	00	2,703,811
LD34981489.las	2,650,844	126	00	00	2,650,970
LD34981492.las	2,742,063	610	26	00	2,742,699
LD34981495.las	2,600,909	579	01	00	2,601,489
LD34981498.las	2,710,599	6,189	387	05	2,717,180
LD34981501.las	2,703,347	3,636	490	17	2,707,490
LD34981504.las	2,694,617	68	00	00	2,694,685
LD34981507.las	2,767,556	30	00	00	2,767,586

C-2 Report on Multiple Discrete Returns (Tiled Data) - continued

File	First return	Second return	Third return	Other returns	Total points
LD34981510.las	2,660,809	07	00	00	2,660,816
LD34981513.las	2,756,027	600	63	02	2,756,692
LD34981516.las	2,574,424	1,226	117	02	2,575,769
LD34981519.las	2,766,728	151	21	00	2,766,900
LD34981522.las	2,817,816	71	00	00	2,817,887
LD34981525.las	2,700,039	46	02	00	2,700,087
LD34981528.las	2,764,426	663	69	02	2,765,160
LD34981531.las	2,740,326	434	67	03	2,740,830
LD34981534.las	2,697,692	102	04	00	2,697,798
LD34981537.las	2,678,403	128	03	00	2,678,534
LD34981540.las	2,706,763	7,002	856	28	2,714,649
LD34981543.las	2,634,046	406	18	01	2,634,471
LD34981546.las	2,681,941	66	01	00	2,682,008
LD34981549.las	2,746,417	40	00	00	2,746,457
LD34981552.las	2,588,739	54	00	00	2,588,793
LD34981555.las	2,778,975	08	00	00	2,778,983
LD34981558.las	2,644,499	346	06	00	2,644,851
LD34981561.las	2,712,064	141	15	01	2,712,221
LD34981564.las	2,762,746	717	51	03	2,763,517
LD34981567.las	2,682,145	8,836	372	13	2,691,366
LD34981570.las	2,731,690	3,579	120	02	2,735,391
LD34981573.las	2,625,535	4,014	265	04	2,629,818
LD34981576.las	2,458,812	166	07	00	2,458,985
LD34981579.las	2,441,667	271	01	00	2,441,939
LD34981582.las	2,265,132	2,093	268	28	2,267,521
LD34981585.las	2,388,187	1,819	109	00	2,390,115
LD34981588.las	2,240,705	489	21	01	2,241,216
LD34981591.las	2,246,395	2,319	152	02	2,248,868
LD34981594.las	2,206,976	239	18	01	2,207,234
LD34981597.las	2,210,900	1,435	104	02	2,212,441
LD34981600.las	2,043,210	264	02	00	2,043,476
LD34981603.las	2,050,581	52	00	00	2,050,633
LD34981606.las	2,144,991	1,162	175	13	2,146,341
LD34981609.las	2,081,377	281	00	00	2,081,658

C-2 Report on Multiple Discrete Returns (Tiled Data) - continued

File	First return	Second return	Third return	Other returns	Total points
LD34981612.las	157,985	183	00	00	158,168
LD35011396.las	2,651,963	30	00	00	2,651,993
LD35011399.las	2,584,762	2,415	12	00	2,587,189
LD35011402.las	2,531,904	19	00	00	2,531,923
LD35011405.las	2,448,304	2,605	330	11	2,451,250
LD35011408.las	2,469,974	02	00	00	2,469,976
LD35011411.las	2,389,673	04	00	00	2,389,677
LD35011414.las	2,347,203	04	00	00	2,347,207
LD35011417.las	2,303,210	17	00	00	2,303,227
LD35011420.las	2,281,908	2,451	201	08	2,284,568
LD35011423.las	2,211,389	3,421	194	05	2,215,009
LD35011426.las	2,211,141	17	04	00	2,211,162
LD35011429.las	2,234,155	60	09	00	2,234,224
LD35011432.las	3,923,468	22	00	00	3,923,490
LD35011435.las	4,787,670	05	00	00	4,787,675
LD35011438.las	4,781,847	05	00	00	4,781,852
LD35011441.las	3,511,100	02	00	00	3,511,102
LD35011444.las	2,259,328	02	00	00	2,259,330
LD35011447.las	2,271,655	50	02	01	2,271,708
LD35011450.las	2,231,626	01	00	00	2,231,627
LD35011453.las	2,183,983	00	00	00	2,183,983
LD35011456.las	2,171,234	01	00	00	2,171,235
LD35011459.las	2,134,806	9,633	1,039	38	2,145,516
LD35011462.las	2,104,810	1,335	106	01	2,106,252
LD35011465.las	1,967,208	7,878	876	20	1,975,982
LD35011468.las	1,905,108	09	00	00	1,905,117
LD35011471.las	2,036,899	235	15	00	2,037,149
LD35011474.las	2,309,431	20	00	00	2,309,451
LD35011477.las	2,245,236	175	00	00	2,245,411
LD35011480.las	2,154,613	192	00	00	2,154,805
LD35011483.las	2,017,370	18	00	00	2,017,388
LD35011486.las	2,105,932	431	06	00	2,106,369
LD35011489.las	2,016,855	554	36	00	2,017,445
LD35011492.las	2,261,754	1,309	10	00	2,263,073

C-2 Report on Multiple Discrete Returns (Tiled Data) - continued

File	First return	Second return	Third return	Other returns	Total points
LD35011495.las	2,238,738	12,623	1,236	51	2,252,648
LD35011498.las	2,297,831	12,935	1,406	42	2,312,214
LD35011501.las	2,223,691	5,414	358	10	2,229,473
LD35011504.las	2,416,046	09	00	00	2,416,055
LD35011507.las	2,444,191	138	06	01	2,444,336
LD35011510.las	2,545,284	51	05	01	2,545,341
LD35011513.las	2,581,706	13	01	00	2,581,720
LD35011516.las	2,608,234	138	04	00	2,608,376
LD35011519.las	2,767,174	69	00	00	2,767,243
LD35011522.las	2,695,661	53	00	00	2,695,714
LD35011525.las	2,748,155	105	03	00	2,748,263
LD35011528.las	2,709,770	15	00	00	2,709,785
LD35011531.las	2,762,267	17	00	00	2,762,284
LD35011534.las	2,740,567	04	00	00	2,740,571
LD35011537.las	2,686,184	22	00	00	2,686,206
LD35011540.las	2,722,628	70	00	00	2,722,698
LD35011543.las	2,639,894	18	00	00	2,639,912
LD35011546.las	2,807,257	03	00	00	2,807,260
LD35011549.las	2,773,008	16	00	00	2,773,024
LD35011552.las	2,573,346	100	00	00	2,573,446
LD35011555.las	2,788,762	215	00	00	2,788,977
LD35011558.las	2,765,531	08	00	00	2,765,539
LD35011561.las	2,682,838	14	00	00	2,682,852
LD35011564.las	2,846,201	96	00	00	2,846,297
LD35011567.las	2,839,046	7,549	101	02	2,846,698
LD35011570.las	2,724,720	330	00	00	2,725,050
LD35011573.las	2,970,532	27	00	00	2,970,559
LD35011576.las	2,612,766	31	00	00	2,612,797
LD35011579.las	2,881,046	88	00	00	2,881,134
LD35011582.las	2,783,111	1,177	57	03	2,784,348
LD35011585.las	2,876,894	7,641	547	06	2,885,088
LD35011588.las	2,867,011	04	00	00	2,867,015
LD35011591.las	2,836,211	109	00	00	2,836,320
LD35011594.las	2,787,926	148	01	00	2,788,075

C-2 Report on Multiple Discrete Returns (Tiled Data) - continued

File	First return	Second return	Third return	Other returns	Total points
LD35011597.las	3,015,834	476	02	00	3,016,312
LD35011600.las	2,879,936	384	07	00	2,880,327
LD35011603.las	2,803,069	454	07	00	2,803,530
LD35011606.las	2,796,686	50	00	00	2,796,736
LD35011609.las	2,829,656	11	00	00	2,829,667
LD35011612.las	259,285	00	00	00	259,285
LD35041396.las	2,880,608	101	00	00	2,880,709
LD35041399.las	2,901,590	1,191	01	00	2,902,782
LD35041402.las	2,782,052	499	00	00	2,782,551
LD35041405.las	2,917,529	19,454	1,567	37	2,938,587
LD35041408.las	2,870,660	1,587	16	00	2,872,263
LD35041411.las	2,844,305	08	00	00	2,844,313
LD35041414.las	2,907,543	05	00	00	2,907,548
LD35041417.las	2,844,450	30	00	00	2,844,480
LD35041420.las	2,812,323	205	01	00	2,812,529
LD35041423.las	2,806,641	1,311	06	00	2,807,958
LD35041426.las	2,957,086	20	00	00	2,957,106
LD35041429.las	2,817,068	415	39	03	2,817,525
LD35041432.las	4,282,178	8,589	686	14	4,291,467
LD35041435.las	5,202,290	574	80	03	5,202,947
LD35041438.las	5,334,835	08	00	00	5,334,843
LD35041441.las	3,572,548	11	00	00	3,572,559
LD35041444.las	2,713,020	12	00	00	2,713,032
LD35041447.las	2,682,052	1,012	82	03	2,683,149
LD35041450.las	2,626,899	29	00	00	2,626,928
LD35041453.las	2,655,659	635	00	00	2,656,294
LD35041456.las	2,617,303	09	00	00	2,617,312
LD35041459.las	2,693,738	07	00	00	2,693,745
LD35041462.las	2,812,751	1,620	82	00	2,814,453
LD35041465.las	2,699,177	2,533	73	01	2,701,784
LD35041468.las	2,759,635	692	67	01	2,760,395
LD35041471.las	2,748,773	79	01	00	2,748,853
LD35041474.las	2,532,659	26	00	00	2,532,685
LD35041477.las	2,514,395	53	01	00	2,514,449

C-2 Report on Multiple Discrete Returns (Tiled Data) - continued

File	First return	Second return	Third return	Other returns	Total points
LD35041480.las	2,443,780	371	02	00	2,444,153
LD35041483.las	2,447,155	11	00	00	2,447,166
LD35041486.las	2,484,775	39	01	00	2,484,815
LD35041489.las	2,280,313	4,157	46	02	2,284,518
LD35041492.las	2,279,995	5,800	86	01	2,285,882
LD35041495.las	2,275,655	10,204	621	06	2,286,486
LD35041498.las	2,252,823	16,282	809	05	2,269,919
LD35041501.las	2,084,588	694	37	00	2,085,319
LD35041504.las	2,046,112	21	00	00	2,046,133
LD35041507.las	2,153,963	180	00	00	2,154,143
LD35041510.las	2,161,628	28	00	00	2,161,656
LD35041513.las	2,218,823	01	00	00	2,218,824
LD35041516.las	2,151,348	43	00	00	2,151,391
LD35041519.las	2,118,039	30	00	00	2,118,069
LD35041522.las	2,166,213	14	00	00	2,166,227
LD35041525.las	2,200,651	14	00	00	2,200,665
LD35041528.las	2,243,445	02	00	00	2,243,447
LD35041531.las	2,285,779	07	00	00	2,285,786
LD35041534.las	2,356,551	16	00	00	2,356,567
LD35041537.las	2,369,177	123	00	00	2,369,300
LD35041540.las	2,427,875	56	00	00	2,427,931
LD35041543.las	2,483,617	1,701	155	01	2,485,474
LD35041546.las	2,631,552	225	00	00	2,631,777
LD35041549.las	2,546,569	59	00	00	2,546,628
LD35041552.las	2,660,917	12	00	00	2,660,929
LD35041555.las	2,817,126	29	00	00	2,817,155
LD35041558.las	2,911,996	03	00	00	2,911,999
LD35041561.las	2,721,789	581	06	00	2,722,376
LD35041564.las	2,839,924	1,169	11	00	2,841,104
LD35041567.las	2,988,234	2,666	20	00	2,990,920
LD35041570.las	2,726,559	183	03	00	2,726,745
LD35041573.las	3,022,830	07	00	00	3,022,837
LD35041576.las	2,669,818	15	00	00	2,669,833
LD35041579.las	2,840,328	17	00	00	2,840,345

C-2 Report on Multiple Discrete Returns (Tiled Data) - continued

File	First return	Second return	Third return	Other returns	Total points
LD35041582.las	2,786,432	3,730	152	05	2,790,319
LD35041585.las	2,830,115	999	47	00	2,831,161
LD35041588.las	2,812,209	45	00	00	2,812,254
LD35041591.las	2,781,095	129	00	00	2,781,224
LD35041594.las	2,846,305	1,448	05	00	2,847,758
LD35041597.las	2,780,969	2,410	29	01	2,783,409
LD35041600.las	2,913,441	2,920	110	04	2,916,475
LD35041603.las	2,883,306	819	17	01	2,884,143
LD35041606.las	2,734,130	185	00	00	2,734,315
LD35041609.las	2,736,539	11	00	00	2,736,550
LD35041612.las	306,260	00	00	00	306,260
LD35071396.las	2,854,426	2,795	307	12	2,857,540
LD35071399.las	2,927,261	912	01	00	2,928,174
LD35071402.las	2,757,477	250	00	00	2,757,727
LD35071405.las	2,905,090	86	00	00	2,905,176
LD35071408.las	2,889,671	25	00	00	2,889,696
LD35071411.las	2,812,987	11	00	00	2,812,998
LD35071414.las	2,931,360	14	00	00	2,931,374
LD35071417.las	2,808,998	96	00	00	2,809,094
LD35071420.las	2,891,825	56	00	00	2,891,881
LD35071423.las	2,764,842	8,008	663	20	2,773,533
LD35071426.las	2,926,331	33	00	00	2,926,364
LD35071429.las	2,931,794	67	00	00	2,931,861
LD35071432.las	4,088,770	2,994	294	08	4,092,066
LD35071435.las	5,503,874	2,518	214	04	5,506,610
LD35071438.las	5,632,477	1,367	67	01	5,633,912
LD35071441.las	3,789,823	1,238	71	03	3,791,135
LD35071444.las	2,714,082	253	00	00	2,714,335
LD35071447.las	2,654,465	3,264	10	00	2,657,739
LD35071450.las	2,790,391	276	01	00	2,790,668
LD35071453.las	2,848,760	420	00	00	2,849,180
LD35071456.las	2,805,461	2,453	200	06	2,808,120
LD35071459.las	2,737,079	05	00	00	2,737,084
LD35071462.las	2,797,038	00	00	00	2,797,038

C-2 Report on Multiple Discrete Returns (Tiled Data) - continued

File	First return	Second return	Third return	Other returns	Total points
LD35071465.las	2,683,520	19,730	1,562	37	2,704,849
LD35071468.las	2,720,811	12,340	947	23	2,734,121
LD35071471.las	2,831,543	974	07	00	2,832,524
LD35071474.las	2,693,909	29	00	00	2,693,938
LD35071477.las	2,819,566	4,441	490	15	2,824,512
LD35071480.las	2,700,209	3,095	229	08	2,703,541
LD35071483.las	2,830,000	44	00	00	2,830,044
LD35071486.las	2,873,203	837	05	00	2,874,045
LD35071489.las	2,738,571	8,975	132	00	2,747,678
LD35071492.las	2,725,362	1,471	15	00	2,726,848
LD35071495.las	2,726,249	325	02	00	2,726,576
LD35071498.las	2,773,531	5,689	288	04	2,779,512
LD35071501.las	2,763,564	376	03	00	2,763,943
LD35071504.las	2,703,061	197	00	00	2,703,258
LD35071507.las	2,651,351	182	01	00	2,651,534
LD35071510.las	2,561,402	04	00	00	2,561,406
LD35071513.las	2,450,623	185	00	00	2,450,808
LD35071516.las	2,405,572	94	02	00	2,405,668
LD35071519.las	2,358,341	96	04	00	2,358,441
LD35071522.las	2,355,884	36	00	00	2,355,920
LD35071525.las	2,239,732	06	00	00	2,239,738
LD35071528.las	2,268,955	73	01	00	2,269,029
LD35071531.las	2,220,160	02	00	00	2,220,162
LD35071534.las	2,173,576	02	00	00	2,173,578
LD35071537.las	2,105,047	113	00	00	2,105,160
LD35071540.las	2,168,832	222	26	01	2,169,081
LD35071543.las	2,097,990	5,590	246	10	2,103,836
LD35071546.las	2,047,674	157	00	00	2,047,831
LD35071549.las	2,096,515	00	00	00	2,096,515
LD35071552.las	2,113,325	49	04	00	2,113,378
LD35071555.las	2,080,592	12	00	00	2,080,604
LD35071558.las	2,131,615	23	00	00	2,131,638
LD35071561.las	2,050,640	1,424	30	00	2,052,094
LD35071564.las	2,223,308	11,101	725	12	2,235,146

C-2 Report on Multiple Discrete Returns (Tiled Data) - continued

File	First return	Second return	Third return	Other returns	Total points
LD35071567.las	2,179,539	842	01	00	2,180,382
LD35071570.las	2,289,534	06	00	00	2,289,540
LD35071573.las	2,353,082	03	00	00	2,353,085
LD35071576.las	2,275,197	171	04	00	2,275,372
LD35071579.las	2,373,887	69	05	00	2,373,961
LD35071582.las	2,370,940	22	00	00	2,370,962
LD35071585.las	2,515,092	134	02	00	2,515,228
LD35071588.las	2,607,206	2,067	78	00	2,609,351
LD35071591.las	2,636,767	60	00	00	2,636,827
LD35071594.las	2,887,831	324	46	02	2,888,203
LD35071597.las	2,636,960	510	01	00	2,637,471
LD35071600.las	2,885,844	1,583	21	00	2,887,448
LD35071603.las	2,803,988	204	06	01	2,804,199
LD35071606.las	2,735,696	13	00	00	2,735,709
LD35071609.las	2,700,718	533	39	01	2,701,291
LD35071612.las	380,447	1,397	177	05	382,026
LD35101396.las	2,417,737	35,568	4,810	134	2,458,249
LD35101399.las	2,553,948	2,874	160	05	2,556,987
LD35101402.las	2,538,597	8,844	347	00	2,547,788
LD35101405.las	2,567,749	7,959	264	00	2,575,972
LD35101408.las	2,764,743	11,500	190	00	2,776,433
LD35101411.las	2,734,229	56	11	00	2,734,296
LD35101414.las	2,912,688	12	00	00	2,912,700
LD35101417.las	2,869,550	22	01	00	2,869,573
LD35101420.las	3,024,902	999	172	06	3,026,079
LD35101423.las	2,861,031	1,124	171	03	2,862,329
LD35101426.las	2,899,873	17	00	00	2,899,890
LD35101429.las	3,002,916	11,448	1,133	37	3,015,534
LD35101432.las	4,462,956	47	00	00	4,463,003
LD35101435.las	5,055,646	36,760	3,888	117	5,096,411
LD35101438.las	5,146,468	1,369	02	00	5,147,839
LD35101441.las	3,664,816	9,546	725	20	3,675,107
LD35101444.las	2,434,928	45	00	00	2,434,973
LD35101447.las	2,324,868	5,642	324	07	2,330,841

C-2 Report on Multiple Discrete Returns (Tiled Data) - continued

File	First return	Second return	Third return	Other returns	Total points
LD35101450.las	2,563,236	1,867	163	05	2,565,271
LD35101453.las	2,641,635	7,736	610	21	2,650,002
LD35101456.las	2,774,330	23	00	00	2,774,353
LD35101459.las	2,696,892	4,262	351	04	2,701,509
LD35101462.las	2,756,557	1,664	168	06	2,758,395
LD35101465.las	2,773,116	370	20	01	2,773,507
LD35101468.las	2,728,018	298	20	00	2,728,336
LD35101471.las	2,769,744	192	00	00	2,769,936
LD35101474.las	2,701,495	12	00	00	2,701,507
LD35101477.las	2,728,363	18,146	1,194	31	2,747,734
LD35101480.las	2,672,853	1,708	231	07	2,674,799
LD35101483.las	2,796,017	09	00	00	2,796,026
LD35101486.las	2,814,322	635	10	01	2,814,968
LD35101489.las	2,714,925	5,450	60	00	2,720,435
LD35101492.las	2,735,634	902	08	00	2,736,544
LD35101495.las	2,641,440	206	01	00	2,641,647
LD35101498.las	2,754,528	2,582	107	02	2,757,219
LD35101501.las	2,636,195	1,634	169	03	2,638,001
LD35101504.las	2,711,761	648	00	00	2,712,409
LD35101507.las	2,758,458	75	01	00	2,758,534
LD35101510.las	2,685,758	280	00	00	2,686,038
LD35101513.las	2,705,268	368	00	00	2,705,636
LD35101516.las	2,752,490	43	00	00	2,752,533
LD35101519.las	2,746,207	44	00	00	2,746,251
LD35101522.las	2,788,705	249	00	00	2,788,954
LD35101525.las	2,760,910	9,366	466	09	2,770,751
LD35101528.las	2,763,678	11	00	00	2,763,689
LD35101531.las	2,761,322	14	00	00	2,761,336
LD35101534.las	2,767,128	13	00	00	2,767,141
LD35101537.las	2,820,898	7,239	607	05	2,828,749
LD35101540.las	2,877,270	3,389	261	05	2,880,925
LD35101543.las	2,796,952	5,130	476	09	2,802,567
LD35101546.las	2,781,945	71	00	00	2,782,016
LD35101549.las	2,602,789	200	00	00	2,602,989

C-2 Report on Multiple Discrete Returns (Tiled Data) - continued

File	First return	Second return	Third return	Other returns	Total points
LD35101552.las	2,664,074	01	00	00	2,664,075
LD35101555.las	2,478,725	51	00	00	2,478,776
LD35101558.las	2,444,969	141	01	00	2,445,111
LD35101561.las	2,359,191	340	13	01	2,359,545
LD35101564.las	2,385,133	101	00	00	2,385,234
LD35101567.las	2,317,500	13	00	00	2,317,513
LD35101570.las	2,205,576	71	02	00	2,205,649
LD35101573.las	2,213,634	428	00	00	2,214,062
LD35101576.las	2,096,522	8,268	617	18	2,105,425
LD35101579.las	2,098,401	6,070	195	02	2,104,668
LD35101582.las	2,163,960	21	00	00	2,163,981
LD35101585.las	2,255,439	07	00	00	2,255,446
LD35101588.las	2,124,644	161	01	00	2,124,806
LD35101591.las	2,162,143	18	00	00	2,162,161
LD35101594.las	2,130,567	23	00	00	2,130,590
LD35101597.las	2,145,504	438	01	00	2,145,943
LD35101600.las	2,178,908	772	10	00	2,179,690
LD35101603.las	2,213,018	36	00	00	2,213,054
LD35101606.las	2,295,312	271	00	00	2,295,583
LD35101609.las	2,365,980	299	00	00	2,366,279
LD35101612.las	341,564	07	00	00	341,571
LD35131396.las	2,174,199	229	00	00	2,174,428
LD35131399.las	2,184,172	2,443	80	01	2,186,696
LD35131402.las	2,152,882	3,755	16	00	2,156,653
LD35131405.las	2,035,562	16,916	753	22	2,053,253
LD35131408.las	2,242,196	16,487	882	21	2,259,586
LD35131411.las	2,234,874	1,287	06	00	2,236,167
LD35131414.las	2,056,696	01	00	00	2,056,697
LD35131417.las	2,155,123	15	00	00	2,155,138
LD35131420.las	2,236,162	256	35	01	2,236,454
LD35131423.las	2,320,559	1,151	160	07	2,321,877
LD35131426.las	2,294,241	32	00	00	2,294,273
LD35131429.las	2,370,414	1,654	146	04	2,372,218
LD35131432.las	3,583,487	88	00	00	3,583,575

C-2 Report on Multiple Discrete Returns (Tiled Data) - continued

File	First return	Second return	Third return	Other returns	Total points
LD35131435.las	4,722,481	351	02	00	4,722,834
LD35131438.las	4,597,984	7,030	741	22	4,605,777
LD35131441.las	3,408,683	8,038	632	20	3,417,373
LD35131444.las	2,193,674	3,842	331	11	2,197,858
LD35131447.las	2,081,093	7,419	686	19	2,089,217
LD35131450.las	2,101,525	5,376	599	15	2,107,515
LD35131453.las	2,169,957	137	12	01	2,170,107
LD35131456.las	2,148,556	21	00	00	2,148,577
LD35131459.las	2,075,986	17	00	00	2,076,003
LD35131462.las	2,173,842	3,059	242	03	2,177,146
LD35131465.las	2,290,878	309	04	00	2,291,191
LD35131468.las	2,275,548	96	01	00	2,275,645
LD35131471.las	2,287,552	22	00	00	2,287,574
LD35131474.las	2,385,442	1,763	91	06	2,387,302
LD35131477.las	2,406,399	211	04	00	2,406,614
LD35131480.las	2,485,631	504	00	00	2,486,135
LD35131483.las	2,528,112	173	00	00	2,528,285
LD35131486.las	2,527,857	1,684	63	03	2,529,607
LD35131489.las	2,648,108	6,447	48	00	2,654,603
LD35131492.las	2,655,764	639	07	00	2,656,410
LD35131495.las	2,743,077	230	19	00	2,743,326
LD35131498.las	2,917,099	62	00	00	2,917,161
LD35131501.las	2,715,607	5,988	496	10	2,722,101
LD35131504.las	2,721,866	205	00	00	2,722,071
LD35131507.las	2,785,367	09	00	00	2,785,376
LD35131510.las	2,712,064	05	00	00	2,712,069
LD35131513.las	2,748,500	359	13	00	2,748,872
LD35131516.las	2,780,852	1,783	61	01	2,782,697
LD35131519.las	2,824,964	06	00	00	2,824,970
LD35131522.las	2,798,390	433	01	00	2,798,824
LD35131525.las	2,843,659	280	00	00	2,843,939
LD35131528.las	2,828,780	12	00	00	2,828,792
LD35131531.las	2,791,264	147	00	00	2,791,411
LD35131534.las	2,808,016	37	00	00	2,808,053

C-2 Report on Multiple Discrete Returns (Tiled Data) - continued

File	First return	Second return	Third return	Other returns	Total points
LD35131537.las	2,752,676	383	11	00	2,753,070
LD35131540.las	2,722,760	11	00	00	2,722,771
LD35131543.las	2,743,986	18	00	00	2,744,004
LD35131546.las	2,840,250	05	00	00	2,840,255
LD35131549.las	2,748,346	03	00	00	2,748,349
LD35131552.las	2,864,592	01	00	00	2,864,593
LD35131555.las	2,733,664	22	00	00	2,733,686
LD35131558.las	2,750,577	854	14	00	2,751,445
LD35131561.las	2,755,685	663	06	00	2,756,354
LD35131564.las	2,746,141	83	00	00	2,746,224
LD35131567.las	2,789,158	01	00	00	2,789,159
LD35131570.las	2,728,832	02	00	00	2,728,834
LD35131573.las	2,688,896	179	00	00	2,689,075
LD35131576.las	2,715,092	75	00	00	2,715,167
LD35131579.las	2,740,494	7,457	221	00	2,748,172
LD35131582.las	2,655,094	08	00	00	2,655,102
LD35131585.las	2,508,175	14	00	00	2,508,189
LD35131588.las	2,427,658	112	00	00	2,427,770
LD35131591.las	2,493,509	19	00	00	2,493,528
LD35131594.las	2,319,417	136	03	00	2,319,556
LD35131597.las	2,390,614	4,786	462	16	2,395,878
LD35131600.las	2,227,529	1,207	29	00	2,228,765
LD35131603.las	2,245,857	35	00	00	2,245,892
LD35131606.las	2,226,667	27	00	00	2,226,694
LD35131609.las	2,209,376	2,061	260	11	2,211,708
LD35131612.las	325,654	00	00	00	325,654
LD35161396.las	2,833,861	57	00	00	2,833,918
LD35161399.las	3,002,107	1,918	03	00	3,004,028
LD35161402.las	2,900,980	2,415	31	00	2,903,426
LD35161405.las	2,733,095	1,386	04	00	2,734,485
LD35161408.las	2,774,787	1,708	14	00	2,776,509
LD35161411.las	2,642,535	6,926	1,001	67	2,650,529
LD35161414.las	2,510,798	3,836	540	23	2,515,197
LD35161417.las	2,524,337	47	01	00	2,524,385

C-2 Report on Multiple Discrete Returns (Tiled Data) - continued

File	First return	Second return	Third return	Other returns	Total points
LD35161420.las	2,490,255	5,864	496	09	2,496,624
LD35161423.las	2,439,373	19	00	00	2,439,392
LD35161426.las	2,305,788	33	00	00	2,305,821
LD35161429.las	2,350,115	771	87	04	2,350,977
LD35161432.las	3,801,377	229	00	00	3,801,606
LD35161435.las	5,021,991	10,673	1,014	24	5,033,702
LD35161438.las	4,947,561	3,603	198	05	4,951,367
LD35161441.las	3,771,589	14,564	532	07	3,786,692
LD35161444.las	2,731,405	4,319	12	00	2,735,736
LD35161447.las	2,643,747	4,653	402	07	2,648,809
LD35161450.las	2,444,741	1,867	147	04	2,446,759
LD35161453.las	2,505,552	25,002	2,797	95	2,533,446
LD35161456.las	2,319,585	641	20	00	2,320,246
LD35161459.las	2,281,426	77	00	00	2,281,503
LD35161462.las	2,329,609	501	07	00	2,330,117
LD35161465.las	2,336,188	425	19	00	2,336,632
LD35161468.las	2,197,406	488	62	01	2,197,957
LD35161471.las	2,175,991	02	00	00	2,175,993
LD35161474.las	2,212,545	184	00	00	2,212,729
LD35161477.las	2,143,688	04	00	00	2,143,692
LD35161480.las	2,056,075	02	00	00	2,056,077
LD35161483.las	2,090,737	49	00	00	2,090,786
LD35161486.las	2,081,585	1,359	10	00	2,082,954
LD35161489.las	2,019,526	1,846	26	00	2,021,398
LD35161492.las	1,947,980	1,661	41	00	1,949,682
LD35161495.las	2,087,280	483	26	00	2,087,789
LD35161498.las	2,159,381	550	02	00	2,159,933
LD35161501.las	2,145,522	13,990	1,071	10	2,160,593
LD35161504.las	2,166,553	09	00	00	2,166,562
LD35161507.las	2,148,425	93	02	00	2,148,520
LD35161510.las	2,322,497	48	00	00	2,322,545
LD35161513.las	2,352,087	837	115	02	2,353,041
LD35161516.las	2,317,148	15	00	00	2,317,163
LD35161519.las	2,433,068	06	00	00	2,433,074

C-2 Report on Multiple Discrete Returns (Tiled Data) - continued

File	First return	Second return	Third return	Other returns	Total points
LD35161522.las	2,446,555	21	00	00	2,446,576
LD35161525.las	2,650,401	12	00	00	2,650,413
LD35161528.las	2,727,454	47	03	00	2,727,504
LD35161531.las	2,673,263	2,150	59	00	2,675,472
LD35161534.las	2,814,761	17,234	1,582	45	2,833,622
LD35161537.las	2,728,138	159	19	01	2,728,317
LD35161540.las	2,758,747	05	00	00	2,758,752
LD35161543.las	2,760,479	04	00	00	2,760,483
LD35161546.las	2,707,643	69	00	00	2,707,712
LD35161549.las	2,683,602	08	00	00	2,683,610
LD35161552.las	2,728,850	45	00	00	2,728,895
LD35161555.las	2,720,779	183	00	00	2,720,962
LD35161558.las	2,782,536	264	05	00	2,782,805
LD35161561.las	2,741,001	02	00	00	2,741,003
LD35161564.las	2,720,993	02	00	00	2,720,995
LD35161567.las	2,733,659	83	00	00	2,733,742
LD35161570.las	2,823,074	17	00	00	2,823,091
LD35161573.las	2,737,989	47	00	00	2,738,036
LD35161576.las	2,752,217	1,705	28	00	2,753,950
LD35161579.las	2,716,605	1,852	69	00	2,718,526
LD35161582.las	2,748,866	09	00	00	2,748,875
LD35161585.las	2,725,863	40	00	00	2,725,903
LD35161588.las	2,870,136	19	00	00	2,870,155
LD35161591.las	2,778,964	22	00	00	2,778,986
LD35161594.las	2,871,086	2,464	283	14	2,873,847
LD35161597.las	2,831,208	32	00	00	2,831,240
LD35161600.las	2,862,511	71	00	00	2,862,582
LD35161603.las	2,956,824	16	00	00	2,956,840
LD35161606.las	2,871,982	240	00	00	2,872,222
LD35161609.las	2,951,387	628	21	00	2,952,036
LD35161612.las	508,391	00	00	00	508,391
LD35191396.las	2,895,913	17	00	00	2,895,930
LD35191399.las	2,999,871	419	00	00	3,000,290
LD35191402.las	2,840,154	22	00	00	2,840,176

C-2 Report on Multiple Discrete Returns (Tiled Data) - continued

File	First return	Second return	Third return	Other returns	Total points
LD35191405.las	2,808,476	09	00	00	2,808,485
LD35191408.las	3,019,697	15	00	00	3,019,712
LD35191411.las	2,934,221	42	00	00	2,934,263
LD35191414.las	2,924,063	9,602	843	27	2,934,535
LD35191417.las	2,889,052	9,467	1,167	50	2,899,736
LD35191420.las	2,914,571	8,090	755	19	2,923,435
LD35191423.las	2,908,675	1,789	196	08	2,910,668
LD35191426.las	2,803,770	426	30	01	2,804,227
LD35191429.las	2,976,713	36	00	00	2,976,749
LD35191432.las	4,552,287	162	00	00	4,552,449
LD35191435.las	5,695,839	219	00	00	5,696,058
LD35191438.las	5,731,464	528	18	00	5,732,010
LD35191441.las	4,283,192	632	57	00	4,283,881
LD35191444.las	2,732,564	2,712	277	17	2,735,570
LD35191447.las	2,757,200	2,136	171	03	2,759,510
LD35191450.las	2,705,118	12,185	1,132	24	2,718,459
LD35191453.las	2,805,345	09	00	00	2,805,354
LD35191456.las	2,761,740	166	13	00	2,761,919
LD35191459.las	2,817,745	1,001	74	04	2,818,824
LD35191462.las	2,823,954	7,397	351	06	2,831,708
LD35191465.las	2,894,430	07	00	00	2,894,437
LD35191468.las	2,783,509	2,068	138	02	2,785,717
LD35191471.las	2,783,295	65	00	00	2,783,360
LD35191474.las	2,794,536	00	00	00	2,794,536
LD35191477.las	2,781,185	00	00	00	2,781,185
LD35191480.las	2,756,805	14	01	00	2,756,820
LD35191483.las	2,682,923	69	00	00	2,682,992
LD35191486.las	2,611,495	92	00	00	2,611,587
LD35191489.las	2,704,626	6,703	702	31	2,712,062
LD35191492.las	2,544,196	489	48	02	2,544,735
LD35191495.las	2,497,696	145	00	00	2,497,841
LD35191498.las	2,428,263	360	18	00	2,428,641
LD35191501.las	2,366,471	8,060	928	27	2,375,486
LD35191504.las	2,368,012	59	00	00	2,368,071

C-2 Report on Multiple Discrete Returns (Tiled Data) - continued

File	First return	Second return	Third return	Other returns	Total points
LD35191507.las	2,343,454	7,009	553	28	2,351,044
LD35191510.las	2,302,712	23	00	00	2,302,735
LD35191513.las	2,270,490	607	68	03	2,271,168
LD35191516.las	2,144,479	01	00	00	2,144,480
LD35191519.las	2,137,660	36	00	00	2,137,696
LD35191522.las	2,081,166	09	00	00	2,081,175
LD35191525.las	2,049,959	05	00	00	2,049,964
LD35191528.las	2,132,817	29	00	00	2,132,846
LD35191531.las	2,099,353	28	00	00	2,099,381
LD35191534.las	2,141,257	86	00	00	2,141,343
LD35191537.las	2,209,025	30	00	00	2,209,055
LD35191540.las	2,258,652	244	01	00	2,258,897
LD35191543.las	2,321,702	43	00	00	2,321,745
LD35191546.las	2,328,114	09	00	00	2,328,123
LD35191549.las	2,390,652	04	00	00	2,390,656
LD35191552.las	2,417,151	26	00	00	2,417,177
LD35191555.las	2,531,080	8,741	41	00	2,539,862
LD35191558.las	2,591,513	84	04	00	2,591,601
LD35191561.las	2,551,220	05	00	00	2,551,225
LD35191564.las	2,667,004	79	00	00	2,667,083
LD35191567.las	2,709,680	30,319	3,619	130	2,743,748
LD35191570.las	2,798,877	122	00	00	2,798,999
LD35191573.las	2,800,484	14	00	00	2,800,498
LD35191576.las	2,751,822	30	00	00	2,751,852
LD35191579.las	2,757,009	6,236	201	07	2,763,453
LD35191582.las	2,885,788	07	00	00	2,885,795
LD35191585.las	2,751,909	147	00	00	2,752,056
LD35191588.las	2,806,812	67	00	00	2,806,879
LD35191591.las	2,741,707	02	00	00	2,741,709
LD35191594.las	2,963,873	158	04	00	2,964,035
LD35191597.las	2,710,976	424	00	00	2,711,400
LD35191600.las	2,835,962	329	01	00	2,836,292
LD35191603.las	2,884,494	160	03	00	2,884,657
LD35191606.las	2,713,816	79	00	00	2,713,895

C-2 Report on Multiple Discrete Returns (Tiled Data) - continued

File	First return	Second return	Third return	Other returns	Total points
LD35191609.las	2,875,369	44	01	00	2,875,414
LD35191612.las	578,735	04	00	00	578,739
LD35221396.las	2,868,182	8,054	1,121	46	2,877,403
LD35221399.las	2,945,165	4,720	451	12	2,950,348
LD35221402.las	2,890,327	192	02	00	2,890,521
LD35221405.las	2,822,397	362	36	00	2,822,795
LD35221408.las	2,929,643	101	13	00	2,929,757
LD35221411.las	2,894,940	11	00	00	2,894,951
LD35221414.las	2,929,705	754	12	01	2,930,472
LD35221417.las	2,962,100	2,895	266	06	2,965,267
LD35221420.las	2,898,808	106	02	00	2,898,916
LD35221423.las	2,979,859	26	00	00	2,979,885
LD35221426.las	2,797,003	1,073	76	01	2,798,153
LD35221429.las	3,022,478	176	05	00	3,022,659
LD35221432.las	4,108,667	36	00	00	4,108,703
LD35221435.las	5,546,452	312	00	00	5,546,764
LD35221438.las	5,706,493	116	00	00	5,706,609
LD35221441.las	4,603,852	689	28	00	4,604,569
LD35221444.las	2,681,046	156	24	01	2,681,227
LD35221447.las	2,825,925	3,862	348	08	2,830,143
LD35221450.las	2,819,063	07	00	00	2,819,070
LD35221453.las	2,841,382	114	01	00	2,841,497
LD35221456.las	2,830,870	170	14	00	2,831,054
LD35221459.las	2,827,698	185	14	00	2,827,897
LD35221462.las	2,857,630	30	03	00	2,857,663
LD35221465.las	2,870,294	38	00	00	2,870,332
LD35221468.las	2,822,558	6,526	470	07	2,829,561
LD35221471.las	2,767,277	128	03	00	2,767,408
LD35221474.las	2,783,296	01	00	00	2,783,297
LD35221477.las	2,794,580	14	00	00	2,794,594
LD35221480.las	2,784,424	79	00	00	2,784,503
LD35221483.las	2,697,368	35	00	00	2,697,403
LD35221486.las	2,792,713	32	01	00	2,792,746
LD35221489.las	2,823,895	9,173	826	25	2,833,919

C-2 Report on Multiple Discrete Returns (Tiled Data) - continued

File	First return	Second return	Third return	Other returns	Total points
LD35221492.las	2,825,248	531	28	00	2,825,807
LD35221495.las	2,791,962	1,115	76	02	2,793,155
LD35221498.las	2,781,867	1,639	117	02	2,783,625
LD35221501.las	2,686,646	5,083	200	02	2,691,931
LD35221504.las	2,811,151	13	00	00	2,811,164
LD35221507.las	2,723,310	292	15	00	2,723,617
LD35221510.las	2,813,997	1,471	119	03	2,815,590
LD35221513.las	2,631,894	37	00	00	2,631,931
LD35221516.las	2,842,305	13	00	00	2,842,318
LD35221519.las	2,703,397	107	00	00	2,703,504
LD35221522.las	2,813,309	840	100	00	2,814,249
LD35221525.las	2,559,375	35	00	00	2,559,410
LD35221528.las	2,515,008	13	00	00	2,515,021
LD35221531.las	2,493,700	10	00	00	2,493,710
LD35221534.las	2,343,986	03	00	00	2,343,989
LD35221537.las	2,341,759	01	00	00	2,341,760
LD35221540.las	2,321,849	03	00	00	2,321,852
LD35221543.las	2,202,265	07	01	00	2,202,273
LD35221546.las	2,230,872	03	00	00	2,230,875
LD35221549.las	2,164,003	05	00	00	2,164,008
LD35221552.las	2,136,507	165	00	00	2,136,672
LD35221555.las	2,006,258	1,498	29	00	2,007,785
LD35221558.las	2,081,956	00	00	00	2,081,956
LD35221561.las	2,056,845	00	00	00	2,056,845
LD35221564.las	2,162,448	47	00	00	2,162,495
LD35221567.las	2,080,962	6,354	500	07	2,087,823
LD35221570.las	2,014,271	21	01	00	2,014,293
LD35221573.las	2,262,578	66	00	00	2,262,644
LD35221576.las	2,204,967	03	00	00	2,204,970
LD35221579.las	2,187,574	6,509	98	00	2,194,181
LD35221582.las	2,244,292	1,907	64	03	2,246,266
LD35221585.las	2,303,709	1,803	45	00	2,305,557
LD35221588.las	2,304,724	19	00	00	2,304,743
LD35221591.las	2,434,822	23	00	00	2,434,845

C-2 Report on Multiple Discrete Returns (Tiled Data) - continued

File	First return	Second return	Third return	Other returns	Total points
LD35221594.las	2,559,103	581	01	00	2,559,685
LD35221597.las	2,367,877	10	00	00	2,367,887
LD35221600.las	2,593,150	32	00	00	2,593,182
LD35221603.las	2,714,609	330	07	00	2,714,946
LD35221606.las	2,739,214	568	06	00	2,739,788
LD35221609.las	2,758,805	18	00	00	2,758,823
LD35221612.las	598,201	03	00	00	598,204
LD35251396.las	2,301,097	5,537	893	51	2,307,578
LD35251399.las	2,379,748	2,161	162	09	2,382,080
LD35251402.las	2,458,346	6,598	663	16	2,465,623
LD35251405.las	2,512,831	20,110	3,355	120	2,536,416
LD35251408.las	2,443,717	167	19	01	2,443,904
LD35251411.las	2,422,510	462	28	01	2,423,001
LD35251414.las	2,561,774	16,284	2,242	101	2,580,401
LD35251417.las	2,742,460	04	00	00	2,742,464
LD35251420.las	2,706,270	16,551	1,650	33	2,724,504
LD35251423.las	2,889,008	9,505	865	14	2,899,392
LD35251426.las	2,836,575	34	00	00	2,836,609
LD35251429.las	2,927,384	84	00	00	2,927,468
LD35251432.las	4,313,132	4,723	545	19	4,318,419
LD35251435.las	5,014,299	32	00	00	5,014,331
LD35251438.las	4,886,637	156	00	00	4,886,793
LD35251441.las	3,970,395	9,462	1,067	27	3,980,951
LD35251444.las	2,085,295	156	19	01	2,085,471
LD35251447.las	2,207,802	49	00	00	2,207,851
LD35251450.las	2,214,826	1,111	39	00	2,215,976
LD35251453.las	2,325,675	4,871	144	01	2,330,691
LD35251456.las	2,360,957	50	09	01	2,361,017
LD35251459.las	2,393,928	820	91	00	2,394,839
LD35251462.las	2,542,475	1,489	94	01	2,544,059
LD35251465.las	2,528,912	2,486	117	04	2,531,519
LD35251468.las	2,660,455	15,125	1,780	55	2,677,415
LD35251471.las	2,692,599	17	00	00	2,692,616
LD35251474.las	2,850,450	05	00	00	2,850,455

C-2 Report on Multiple Discrete Returns (Tiled Data) - continued

File	First return	Second return	Third return	Other returns	Total points
LD35251477.las	2,750,778	28	00	00	2,750,806
LD35251480.las	2,818,126	26	00	00	2,818,152
LD35251483.las	2,721,176	267	05	00	2,721,448
LD35251486.las	2,871,212	21	02	00	2,871,235
LD35251489.las	2,748,118	244	01	00	2,748,363
LD35251492.las	2,786,112	158	01	00	2,786,271
LD35251495.las	2,757,558	22	00	00	2,757,580
LD35251498.las	2,772,173	1,995	50	00	2,774,218
LD35251501.las	2,748,892	932	52	01	2,749,877
LD35251504.las	2,798,647	1,367	15	00	2,800,029
LD35251507.las	2,737,896	03	00	00	2,737,899
LD35251510.las	2,825,707	249	02	00	2,825,958
LD35251513.las	2,714,239	05	00	00	2,714,244
LD35251516.las	2,929,461	07	00	00	2,929,468
LD35251519.las	2,655,653	31	00	00	2,655,684
LD35251522.las	2,809,359	50	00	00	2,809,409
LD35251525.las	2,723,036	02	00	00	2,723,038
LD35251528.las	2,833,522	49	00	00	2,833,571
LD35251531.las	2,826,952	27	00	00	2,826,979
LD35251534.las	2,784,843	10	00	00	2,784,853
LD35251537.las	2,792,600	10	00	00	2,792,610
LD35251540.las	2,850,143	02	00	00	2,850,145
LD35251543.las	2,860,927	01	00	00	2,860,928
LD35251546.las	2,774,338	148	00	00	2,774,486
LD35251549.las	2,765,783	01	00	00	2,765,784
LD35251552.las	2,812,134	1,695	12	00	2,813,841
LD35251555.las	2,793,762	09	00	00	2,793,771
LD35251558.las	2,605,251	10	00	00	2,605,261
LD35251561.las	2,638,396	19	00	00	2,638,415
LD35251564.las	2,631,359	16	00	00	2,631,375
LD35251567.las	2,569,294	24	00	00	2,569,318
LD35251570.las	2,407,353	123	00	00	2,407,476
LD35251573.las	2,538,819	110	00	00	2,538,929
LD35251576.las	2,349,980	183	05	01	2,350,169

C-2 Report on Multiple Discrete Returns (Tiled Data) - continued

File	First return	Second return	Third return	Other returns	Total points
LD35251579.las	2,359,114	21,041	1,387	32	2,381,574
LD35251582.las	2,295,922	09	00	00	2,295,931
LD35251585.las	2,216,348	1,762	122	05	2,218,237
LD35251588.las	2,171,940	795	24	00	2,172,759
LD35251591.las	2,159,321	155	01	00	2,159,477
LD35251594.las	2,216,510	1,095	01	00	2,217,606
LD35251597.las	2,272,005	197	02	00	2,272,204
LD35251600.las	2,330,850	19	00	00	2,330,869
LD35251603.las	2,248,915	259	02	00	2,249,176
LD35251606.las	2,285,135	125	02	00	2,285,262
LD35251609.las	2,249,803	78	01	00	2,249,882
LD35251612.las	567,876	06	00	00	567,882
LD35281396.las	2,354,436	10,349	1,438	52	2,366,275
LD35281399.las	2,316,402	2,500	111	00	2,319,013
LD35281402.las	2,340,520	39,216	4,747	181	2,384,664
LD35281405.las	2,225,709	2,312	142	04	2,228,167
LD35281408.las	2,132,814	741	103	02	2,133,660
LD35281411.las	2,135,764	17	01	00	2,135,782
LD35281414.las	2,014,490	1,341	81	00	2,015,912
LD35281417.las	2,113,290	333	29	02	2,113,654
LD35281420.las	2,129,721	816	73	02	2,130,612
LD35281423.las	2,024,393	3,385	473	13	2,028,264
LD35281426.las	2,114,877	07	00	00	2,114,884
LD35281429.las	2,022,516	03	00	00	2,022,519
LD35281432.las	3,520,650	580	60	02	3,521,292
LD35281435.las	4,979,782	29	00	00	4,979,811
LD35281438.las	4,654,982	241	01	00	4,655,224
LD35281441.las	4,026,431	1,373	34	01	4,027,839
LD35281444.las	2,294,412	1,704	03	00	2,296,119
LD35281447.las	2,369,184	02	00	00	2,369,186
LD35281450.las	2,241,762	02	00	00	2,241,764
LD35281453.las	2,203,897	1,523	21	00	2,205,441
LD35281456.las	2,238,109	01	00	00	2,238,110
LD35281459.las	2,166,363	00	00	00	2,166,363

C-2 Report on Multiple Discrete Returns (Tiled Data) - continued

File	First return	Second return	Third return	Other returns	Total points
LD35281462.las	2,241,914	33	01	00	2,241,948
LD35281465.las	2,280,087	05	00	00	2,280,092
LD35281468.las	2,337,449	162	00	00	2,337,611
LD35281471.las	2,186,462	100	00	00	2,186,562
LD35281474.las	2,215,576	559	73	01	2,216,209
LD35281477.las	2,146,596	18	00	00	2,146,614
LD35281480.las	2,286,706	02	00	00	2,286,708
LD35281483.las	2,277,036	02	00	00	2,277,038
LD35281486.las	2,517,776	02	00	00	2,517,778
LD35281489.las	2,340,350	73	00	00	2,340,423
LD35281492.las	2,625,024	1,972	133	00	2,627,129
LD35281495.las	2,446,775	7,750	557	04	2,455,086
LD35281498.las	2,550,772	4,763	208	01	2,555,744
LD35281501.las	2,605,416	1,114	88	01	2,606,619
LD35281504.las	2,690,479	31	00	00	2,690,510
LD35281507.las	2,678,649	03	00	00	2,678,652
LD35281510.las	2,799,941	220	03	00	2,800,164
LD35281513.las	2,768,265	05	00	00	2,768,270
LD35281516.las	2,855,940	00	00	00	2,855,940
LD35281519.las	2,784,706	182	16	00	2,784,904
LD35281522.las	2,926,483	28	00	00	2,926,511
LD35281525.las	2,812,251	08	00	00	2,812,259
LD35281528.las	2,846,318	182	00	00	2,846,500
LD35281531.las	2,848,273	22	00	00	2,848,295
LD35281534.las	2,702,896	459	38	00	2,703,393
LD35281537.las	2,830,401	04	00	00	2,830,405
LD35281540.las	2,720,664	07	00	00	2,720,671
LD35281543.las	2,765,903	04	00	00	2,765,907
LD35281546.las	2,839,372	02	00	00	2,839,374
LD35281549.las	2,700,237	33	00	00	2,700,270
LD35281552.las	2,702,873	733	09	00	2,703,615
LD35281555.las	2,787,331	18	00	00	2,787,349
LD35281558.las	2,671,034	37	00	00	2,671,071
LD35281561.las	2,810,157	04	00	00	2,810,161

C-2 Report on Multiple Discrete Returns (Tiled Data) - continued

File	First return	Second return	Third return	Other returns	Total points
LD35281564.las	2,688,980	15	00	00	2,688,995
LD35281567.las	2,834,740	05	00	00	2,834,745
LD35281570.las	2,709,973	66	00	00	2,710,039
LD35281573.las	2,687,906	11	00	00	2,687,917
LD35281576.las	2,714,374	6,943	160	04	2,721,481
LD35281579.las	2,735,067	11,756	469	05	2,747,297
LD35281582.las	2,807,448	752	74	04	2,808,278
LD35281585.las	2,843,986	10	00	00	2,843,996
LD35281588.las	2,755,097	1,049	12	00	2,756,158
LD35281591.las	2,708,222	2,056	38	00	2,710,316
LD35281594.las	2,790,621	3,143	45	00	2,793,809
LD35281597.las	2,490,193	247	00	00	2,490,440
LD35281600.las	2,580,106	170	00	00	2,580,276
LD35281603.las	2,421,160	973	19	00	2,422,152
LD35281606.las	2,502,119	1,072	08	00	2,503,199
LD35281609.las	2,417,231	12	00	00	2,417,243
LD35281612.las	615,532	01	00	00	615,533
LD35311396.las	2,911,252	6,929	523	16	2,918,720
LD35311399.las	2,870,621	1,215	19	02	2,871,857
LD35311402.las	2,895,198	10	00	00	2,895,208
LD35311405.las	2,976,618	3,715	531	13	2,980,877
LD35311408.las	2,889,814	08	00	00	2,889,822
LD35311411.las	2,911,815	16	00	00	2,911,831
LD35311414.las	2,890,098	10,286	720	13	2,901,117
LD35311417.las	2,926,730	16,227	1,933	72	2,944,962
LD35311420.las	2,717,277	1,347	64	02	2,718,690
LD35311423.las	2,590,742	1,868	170	04	2,592,784
LD35311426.las	2,682,420	15,074	1,513	40	2,699,047
LD35311429.las	2,511,236	19	00	00	2,511,255
LD35311432.las	3,882,520	686	87	01	3,883,294
LD35311435.las	5,138,322	233	00	00	5,138,555
LD35311438.las	3,380,588	210	07	00	3,380,805
LD35311441.las	2,817,305	5,927	271	06	2,823,509
LD35311444.las	1,601,071	10,697	723	20	1,612,511

C-2 Report on Multiple Discrete Returns (Tiled Data) - continued

File	First return	Second return	Third return	Other returns	Total points
LD35311447.las	1,484,363	2,958	46	00	1,487,367
LD35311450.las	1,655,290	5,380	109	00	1,660,779
LD35311453.las	1,630,882	13	00	00	1,630,895
LD35311456.las	1,622,112	6,170	263	00	1,628,545
LD35311459.las	1,667,353	44	00	00	1,667,397
LD35311462.las	1,482,785	01	00	00	1,482,786
LD35311465.las	1,388,065	03	00	00	1,388,068
LD35311468.las	1,367,580	105	08	00	1,367,693
LD35311471.las	1,236,542	271	00	00	1,236,813
LD35311474.las	1,228,278	662	09	00	1,228,949
LD35311477.las	1,171,551	00	00	00	1,171,551
LD35311480.las	1,076,471	75	03	00	1,076,549
LD35311483.las	1,008,222	23	00	00	1,008,245
LD35311486.las	1,031,124	09	00	00	1,031,133
LD35311489.las	791,140	33	00	00	791,173
LD35311492.las	843,097	31	00	00	843,128
LD35311495.las	762,544	94	00	00	762,638
LD35311498.las	706,817	548	06	00	707,371
LD35311501.las	899,487	88	00	00	899,575
LD35311504.las	1,555,308	08	00	00	1,555,316
LD35311507.las	1,460,027	31	00	00	1,460,058
LD35311510.las	1,261,678	29	00	00	1,261,707
LD35311513.las	1,215,685	09	00	00	1,215,694
LD35311516.las	1,228,832	13	00	00	1,228,845
LD35311519.las	1,188,196	05	00	00	1,188,201
LD35311522.las	1,221,639	04	00	00	1,221,643
LD35311525.las	1,118,953	00	00	00	1,118,953
LD35311528.las	1,119,172	00	00	00	1,119,172
LD35311531.las	1,096,503	01	00	00	1,096,504
LD35311534.las	1,003,068	00	00	00	1,003,068
LD35311537.las	1,010,159	00	00	00	1,010,159
LD35311540.las	925,324	09	00	00	925,333
LD35311543.las	881,883	00	00	00	881,883
LD35311546.las	956,380	00	00	00	956,380

C-2 Report on Multiple Discrete Returns (Tiled Data) - continued

File	First return	Second return	Third return	Other returns	Total points
LD35311549.las	771,986	39	00	00	772,025
LD35311552.las	754,565	00	00	00	754,565
LD35311555.las	731,681	00	00	00	731,681
LD35311558.las	676,126	03	00	00	676,129
LD35311561.las	651,493	00	00	00	651,493
LD35311564.las	522,270	02	00	00	522,272
LD35311567.las	553,431	07	00	00	553,438
LD35311570.las	521,967	54	04	00	522,025
LD35311573.las	493,414	01	00	00	493,415
LD35311576.las	504,680	2,056	69	03	506,808
LD35311579.las	413,864	393	09	00	414,266
LD35311582.las	394,896	79	00	00	394,975
LD35311585.las	367,964	00	00	00	367,964
LD35311588.las	301,994	178	05	00	302,177
LD35311591.las	241,803	183	02	00	241,988
LD35311594.las	194,912	02	00	00	194,914
LD35311597.las	140,060	00	00	00	140,060
LD35311600.las	124,517	00	00	00	124,517
LD35311603.las	108,767	11	01	00	108,779
LD35311606.las	104,124	47	00	00	104,171
LD35311609.las	33,656	00	00	00	33,656
LD35341396.las	2,912,138	1,158	73	02	2,913,371
LD35341399.las	2,912,251	37	00	00	2,912,288
LD35341402.las	2,807,312	202	20	01	2,807,535
LD35341405.las	2,947,083	633	114	10	2,947,840
LD35341408.las	2,817,789	52	00	00	2,817,841
LD35341411.las	2,826,248	07	00	00	2,826,255
LD35341414.las	2,850,698	62	09	00	2,850,769
LD35341417.las	2,892,979	8,121	910	20	2,902,030
LD35341420.las	2,888,791	44	00	00	2,888,835
LD35341423.las	2,826,867	54	00	00	2,826,921
LD35341426.las	2,878,404	16	00	00	2,878,420
LD35341429.las	2,825,918	41	02	00	2,825,961
LD35341432.las	4,342,873	2,098	123	02	4,345,096

C-2 Report on Multiple Discrete Returns (Tiled Data) - continued

File	First return	Second return	Third return	Other returns	Total points
LD35341435.las	5,398,440	746	141	10	5,399,337
LD35341438.las	1,076,422	18	00	00	1,076,440
LD35371396.las	2,612,819	33	00	00	2,612,852
LD35371399.las	2,858,941	47	00	00	2,858,988
LD35371402.las	2,774,166	1,580	226	16	2,775,988
LD35371405.las	2,856,382	13,683	1,796	70	2,871,931
LD35371408.las	2,828,086	845	34	01	2,828,966
LD35371411.las	2,873,955	1,132	39	01	2,875,127
LD35371414.las	2,860,412	90	04	00	2,860,506
LD35371417.las	2,846,552	12,156	1,383	45	2,860,136
LD35371420.las	2,911,868	308	01	00	2,912,177
LD35371423.las	2,858,640	393	04	00	2,859,037
LD35371426.las	2,897,792	3,164	127	01	2,901,084
LD35371429.las	2,811,280	7,262	945	29	2,819,516
LD35371432.las	3,559,952	6,055	95	03	3,566,105
LD35371435.las	4,675,088	10,826	145	06	4,686,065
LD35371438.las	1,062,660	04	00	00	1,062,664
LD35401396.las	2,437,244	1,115	75	03	2,438,437
LD35401399.las	2,356,294	131	01	00	2,356,426
LD35401402.las	2,218,242	18	00	00	2,218,260
LD35401405.las	2,326,073	15	00	00	2,326,088
LD35401408.las	2,406,334	16	00	00	2,406,350
LD35401411.las	2,399,100	1,436	255	10	2,400,801
LD35401414.las	2,460,471	08	00	00	2,460,479
LD35401417.las	2,499,782	11	00	00	2,499,793
LD35401420.las	2,550,240	16	00	00	2,550,256
LD35401423.las	2,572,071	69	00	00	2,572,140
LD35401426.las	2,790,327	497	15	00	2,790,839
LD35401429.las	2,647,691	25,339	2,758	78	2,675,866
LD35401432.las	3,012,600	2,554	13	00	3,015,167
LD35401435.las	3,351,548	4,248	19	01	3,355,816
LD35401438.las	829,041	428	04	00	829,473
LD35431396.las	2,785,372	91	00	00	2,785,463
LD35431399.las	2,563,473	123	02	00	2,563,598

C-2 Report on Multiple Discrete Returns (Tiled Data) - continued

File	First return	Second return	Third return	Other returns	Total points
LD35431402.las	2,569,513	68	00	00	2,569,581
LD35431405.las	2,580,223	652	54	02	2,580,931
LD35431408.las	2,516,399	48	00	00	2,516,447
LD35431411.las	2,377,017	43	00	00	2,377,060
LD35431414.las	2,285,889	45	00	00	2,285,934
LD35431417.las	2,279,302	108	01	00	2,279,411
LD35431420.las	2,187,874	12	00	00	2,187,886
LD35431423.las	2,004,266	02	00	00	2,004,268
LD35431426.las	2,281,786	42	00	00	2,281,828
LD35431429.las	2,170,373	6,511	667	22	2,177,573
LD35431432.las	2,179,573	1,166	85	03	2,180,827
LD35431435.las	2,132,309	751	43	01	2,133,104
LD35431438.las	545,907	08	00	00	545,915
LD35461396.las	3,035,914	459	01	00	3,036,374
LD35461399.las	2,966,672	209	00	00	2,966,881
LD35461402.las	3,028,477	171	14	01	3,028,663
LD35461405.las	3,090,806	13	00	00	3,090,819
LD35461408.las	3,157,160	46	00	00	3,157,206
LD35461411.las	3,070,269	170	00	00	3,070,439
LD35461414.las	3,037,525	39	00	00	3,037,564
LD35461417.las	2,957,294	80	02	00	2,957,376
LD35461420.las	3,116,600	52	00	00	3,116,652
LD35461423.las	2,981,229	07	00	00	2,981,236
LD35461426.las	3,129,642	48	01	00	3,129,691
LD35461429.las	2,925,058	22	00	00	2,925,080
LD35461432.las	2,782,344	40	00	00	2,782,384
LD35461435.las	2,704,440	13	00	00	2,704,453
LD35461438.las	744,098	00	00	00	744,098
LD35491396.las	3,040,586	07	00	00	3,040,593
LD35491399.las	2,950,888	164	01	00	2,951,053
LD35491402.las	2,979,866	51	01	00	2,979,918
LD35491405.las	3,024,007	198	01	00	3,024,206
LD35491408.las	2,993,131	164	06	00	2,993,301
LD35491411.las	3,026,035	6,864	685	18	3,033,602

C-2 Report on Multiple Discrete Returns (Tiled Data) - continued

File	First return	Second return	Third return	Other returns	Total points
LD35491414.las	2,884,369	86	04	00	2,884,459
LD35491417.las	2,942,956	53	00	00	2,943,009
LD35491420.las	2,956,277	45	00	00	2,956,322
LD35491423.las	2,916,614	1,394	144	04	2,918,156
LD35491426.las	2,982,580	1,313	77	02	2,983,972
LD35491429.las	2,867,780	20	00	00	2,867,800
LD35491432.las	2,883,826	283	00	00	2,884,109
LD35491435.las	2,933,724	887	00	00	2,934,611
LD35491438.las	865,754	06	00	00	865,760
LD35521396.las	2,510,614	19	00	00	2,510,633
LD35521399.las	2,541,410	39	00	00	2,541,449
LD35521402.las	2,557,073	2,275	248	07	2,559,603
LD35521405.las	2,635,100	134	00	00	2,635,234
LD35521408.las	2,635,069	52	00	00	2,635,121
LD35521411.las	2,846,936	2,182	16	00	2,849,134
LD35521414.las	2,824,220	4,323	465	12	2,829,020
LD35521417.las	2,887,575	4,477	742	30	2,892,824
LD35521420.las	2,849,640	41	00	00	2,849,681
LD35521423.las	2,896,871	1,823	194	04	2,898,892
LD35521426.las	3,021,782	3,433	201	04	3,025,420
LD35521429.las	2,878,815	127	00	00	2,878,942
LD35521432.las	2,930,531	159	00	00	2,930,690
LD35521435.las	2,925,475	945	01	00	2,926,421
LD35521438.las	948,770	1,555	05	00	950,330
LD35551396.las	2,476,462	10	00	00	2,476,472
LD35551399.las	2,521,201	139	03	00	2,521,343
LD35551402.las	2,384,137	19	00	00	2,384,156
LD35551405.las	2,367,221	08	00	00	2,367,229
LD35551408.las	2,457,358	36	00	00	2,457,394
LD35551411.las	2,477,088	627	41	00	2,477,756
LD35551414.las	2,374,173	58	00	00	2,374,231
LD35551417.las	2,405,485	83	00	00	2,405,568
LD35551420.las	2,435,473	40	00	00	2,435,513
LD35551423.las	2,668,906	22	00	00	2,668,928

C-2 Report on Multiple Discrete Returns (Tiled Data) - continued

File	First return	Second return	Third return	Other returns	Total points
LD35551426.las	2,644,742	474	32	00	2,645,248
LD35551429.las	2,604,607	130	00	00	2,604,737
LD35551432.las	2,657,973	55	00	00	2,658,028
LD35551435.las	2,697,576	61	00	00	2,697,637
LD35551438.las	934,938	680	01	00	935,619
LD35581396.las	2,962,733	64	00	00	2,962,797
LD35581399.las	3,002,469	54	00	00	3,002,523
LD35581402.las	2,845,643	30	00	00	2,845,673
LD35581405.las	2,852,268	03	00	00	2,852,271
LD35581408.las	2,776,355	13	00	00	2,776,368
LD35581411.las	2,657,881	3,168	196	00	2,661,245
LD35581414.las	2,513,002	25	00	00	2,513,027
LD35581417.las	2,491,718	6,926	597	07	2,499,248
LD35581420.las	2,336,073	76	00	00	2,336,149
LD35581423.las	2,429,063	68	02	00	2,429,133
LD35581426.las	2,319,199	5,124	482	16	2,324,821
LD35581429.las	2,324,740	1,834	146	00	2,326,720
LD35581432.las	2,226,339	143	03	00	2,226,485
LD35581435.las	2,105,945	245	30	00	2,106,220
LD35581438.las	772,638	782	71	01	773,492
LD35611396.las	2,921,122	7,321	379	04	2,928,826
LD35611399.las	3,074,116	37	00	00	3,074,153
LD35611402.las	2,903,458	67	00	00	2,903,525
LD35611405.las	3,054,182	08	00	00	3,054,190
LD35611408.las	2,972,323	12	00	00	2,972,335
LD35611411.las	3,081,706	109	00	00	3,081,815
LD35611414.las	2,959,130	10,841	549	06	2,970,526
LD35611417.las	2,937,133	31,812	2,173	31	2,971,149
LD35611420.las	2,975,607	39	00	00	2,975,646
LD35611423.las	2,988,239	126	02	00	2,988,367
LD35611426.las	2,978,995	63	00	00	2,979,058
LD35611429.las	2,960,821	6,386	424	09	2,967,640
LD35611432.las	3,011,938	724	35	00	3,012,697
LD35611435.las	3,000,854	20	00	00	3,000,874

C-2 Report on Multiple Discrete Returns (Tiled Data) - continued


File	First return	Second return	Third return	Other returns	Total points
LD35611438.las	1,221,875	02	00	00	1,221,877
LD35641396.las	1,644,070	136,283	5,383	27	1,785,763
LD35641399.las	1,691,306	59	01	00	1,691,366
LD35641402.las	1,505,149	18	00	00	1,505,167
LD35641405.las	1,356,880	14	00	00	1,356,894
LD35641408.las	1,108,722	04	00	00	1,108,726
LD35641411.las	995,683	19	00	00	995,702
LD35641414.las	891,721	2,242	72	00	894,035
LD35641417.las	795,881	12	00	00	795,893
LD35641420.las	766,333	07	00	00	766,340
LD35641423.las	666,164	09	00	00	666,173
LD35641426.las	579,138	04	00	00	579,142
LD35641429.las	499,443	04	00	00	499,447
LD35641432.las	426,348	35	03	00	426,386
LD35641435.las	329,704	04	00	00	329,708
LD35641438.las	107,109	942	119	03	108,173
Total	24,201,405,299	49,113,513	3,811,804	325,044	24,254,655,660

C-2 Report on Multiple Discrete Returns (Tiled Data) - All Returns

The purpose of this section is to show a graphic of lidar tiled data points colored by all returns. Blank tiles can indicate a collection or processing problem dealing with lidar return attribute information.

[Data Source - Y:\Mapping\Projects\65219844_CWCB_Eastern_Colorado\Production\Final_Client_Deliverables\Block_1\point_cloud\tilecls](Y:\Mapping\Projects\65219844_CWCB_Eastern_Colorado\Production\Final_Client_Deliverables\Block_1\point_cloud\tilecls)

[Result Path - D:\00_CWCB\QC_Final\C_2\ColorByReturns_Classified.jpg](D:\00_CWCB\QC_Final\C_2\ColorByReturns_Classified.jpg)




C-2 Report on Multiple Discrete Returns (Tiled Data) - First Returns

The purpose of this section is to show a graphic of lidar tiled data points colored by first returns. Blank tiles can indicate a collection or processing problem dealing with lidar return attribute information.

[Data Source - Y:\Mapping\Projects\65219844_CWCB_Eastern_Colorado\Production\Final_Client_Deliverables\Block_1\point_cloud\tilecls](#)

[Result Path - D:\00_CWCB\QC_Final\C_2\ColorByReturns_Classified_FirstReturns.jpg](#)




C-2 Report on Multiple Discrete Returns (Tiled Data) - Second Returns

The purpose of this section is to show a graphic of lidar tiled data points colored by second returns. Blank tiles can indicate a collection or processing problem dealing with lidar return attribute information.

[Data Source - Y:\Mapping\Projects\65219844_CWCB_Eastern_Colorado\Production\Final_Client_Deliverables\Block_1\point_cloud\tilecls](#)

[Result Path - D:\00_CWCB\QC_Final\C_2\ColorByReturns_Classified_SecondReturns.jpg](#)



C-2 Report on Multiple Discrete Returns (Tiled Data) - Third Returns

The purpose of this section is to show a graphic of lidar tiled data points colored by third returns. Blank tiles can indicate a collection or processing problem dealing with lidar return attribute information.

[Data Source - Y:\Mapping\Projects\65219844_CWCB_Eastern_Colorado\Production\Final_Client_Deliverables\Block_1\point_cloud\tilecls](Y:\Mapping\Projects\65219844_CWCB_Eastern_Colorado\Production\Final_Client_Deliverables\Block_1\point_cloud\tilecls)

[Result Path - D:\00_CWCB\QC_Final\C_2\ColorByReturns_Classified_ThirdReturns.jpg](D:\00_CWCB\QC_Final\C_2\ColorByReturns_Classified_ThirdReturns.jpg)



C-2 Report on Multiple Discrete Returns (Tiled Data) - Other Returns

The purpose of this section is to show a graphic of lidar tiled data points colored by fourth or other returns. Blank tiles can indicate a collection or processing problem dealing with lidar return attribute information.

[Data Source - Y:\Mapping\Projects\65219844_CWCB_Eastern_Colorado\Production\Final_Client_Deliverables\Block_1\point_cloud\tilecls](Y:\Mapping\Projects\65219844_CWCB_Eastern_Colorado\Production\Final_Client_Deliverables\Block_1\point_cloud\tilecls)

[Result Path - D:\00_CWCB\QC_Final\C_2\ColorByReturns_Classified_OtherReturns.jpg](D:\00_CWCB\QC_Final\C_2\ColorByReturns_Classified_OtherReturns.jpg)



C-3 Report on Intensity Values (Swath Data)

The USGS Lidar Base Specification Version 1.2 states: "Intensity values are required for each multiple discrete return. The values recorded in the LAS files shall be normalized to 16 bit, as described in the LAS Specification version 1.4 (American Society for Photogrammetry and Remote Sensing, 2011)."

The purpose of this section is to report on the presence and quantities of lidar intensity in the LAS swath data.

[Boresighted Files - D:\00_CWCB\Point_Cloud\swathsuncl](#)

File	Minimum	Maximum	Mean	Median	Mode
01003.las	336	65,520	4,126	4,160	4,224
01004.las	16	65,520	3,847	3,840	3,776
01006.las	16	65,520	3,138	3,184	3,200
01009.las	16	65,520	3,959	3,952	3,936
01010.las	16	65,520	4,041	4,016	3,984
01011.las	16	65,520	4,201	4,176	4,112
01012.las	16	65,520	4,150	4,128	4,096
01015.las	16	65,520	3,994	4,096	4,112
01017.las	16	65,520	3,937	3,984	3,984
01018.las	16	65,520	3,973	3,984	4,000
01020.las	16	65,520	3,746	3,920	3,936
01022.las	16	65,520	4,142	4,144	4,112
01027.las	16	65,520	3,523	3,488	3,456
01028.las	16	65,520	3,976	4,096	4,352
01030.las	16	65,520	3,996	3,968	3,872
01039.las	16	53,248	4,013	4,048	4,112
01043.las	320	65,520	4,081	4,112	4,080
01044.las	208	65,520	4,056	4,048	4,064
01045.las	352	65,520	4,183	4,176	4,160
01046.las	352	65,520	4,136	4,128	4,112
01047.las	128	20,944	4,247	4,256	4,272
01048.las	272	65,520	4,236	4,240	4,240
01049.las	48	65,520	4,352	4,352	4,368
01050.las	224	65,520	4,198	4,192	4,176
01051.las	16	65,520	4,297	4,288	4,240
01052.las	240	65,520	4,226	4,224	4,240
01053.las	64	65,520	4,379	4,384	4,368
01054.las	16	65,520	3,858	3,840	3,792

C-3 Report on Intensity Values (Swath Data) - continued

File	Minimum	Maximum	Mean	Median	Mode
01055.las	16	65,520	4,062	4,064	4,016
01056.las	16	65,520	4,202	4,208	4,240
01057.las	272	65,520	4,216	4,208	4,240
01058.las	272	26,288	4,191	4,176	4,112
01059.las	304	22,720	4,096	4,080	4,112
01060.las	16	65,520	4,007	4,000	4,016
01061.las	192	65,520	4,086	4,096	4,128
01062.las	32	65,520	4,049	4,064	4,096
01083.las	16	47,488	4,067	4,032	4,000
01084.las	16	65,520	3,932	4,032	4,112
01092.las	16	65,520	4,018	4,032	4,016
01093.las	16	65,520	4,087	4,112	4,144
01094.las	16	65,520	4,051	4,080	4,144
01095.las	16	65,520	4,178	4,160	4,128
01096.las	16	65,520	4,079	4,064	4,064
01097.las	16	51,424	3,967	3,968	3,920
01098.las	16	56,304	3,776	3,888	3,968
01099.las	16	54,832	3,933	3,936	3,936
01100.las	16	65,520	4,045	4,016	3,936
01101.las	16	65,520	4,061	4,032	4,000
01102.las	16	65,520	4,072	4,064	4,016
01103.las	16	65,520	3,996	3,984	3,920
01104.las	16	65,520	4,006	4,016	4,048
01105.las	16	65,520	3,560	3,632	3,728
01106.las	16	65,520	3,712	3,760	3,808
01107.las	16	65,520	3,675	3,744	3,776
01108.las	16	65,520	3,665	3,744	3,824
01109.las	16	65,520	4,066	4,048	4,032
01110.las	16	65,520	4,120	4,096	4,048
01111.las	16	65,520	4,150	4,128	4,112
01112.las	16	65,520	4,093	4,064	4,032
01113.las	16	65,520	4,083	4,048	3,984
01114.las	16	65,520	4,085	4,048	4,016

C-3 Report on Intensity Values (Swath Data) - continued

File	Minimum	Maximum	Mean	Median	Mode
01142.las	16	65,520	4,214	4,192	4,160
01143.las	16	65,520	4,287	4,256	4,224
01144.las	16	65,520	4,336	4,272	4,224
01145.las	16	65,520	4,358	4,320	4,256
01146.las	16	65,520	4,335	4,304	4,272
01147.las	16	65,520	4,304	4,272	4,256
01148.las	16	65,520	4,374	4,352	4,336
01158.las	16	65,520	3,934	3,968	4,016
01159.las	16	65,520	4,047	4,064	4,032
01160.las	16	65,520	4,014	4,032	4,032
01177.las	16	65,520	3,766	3,824	3,920
01178.las	16	65,520	3,924	3,984	3,968
01179.las	16	65,520	4,296	4,272	4,224
01180.las	16	65,520	4,249	4,224	4,224
01181.las	16	65,520	4,243	4,224	4,240
01182.las	16	65,520	4,233	4,224	4,176
01183.las	16	65,520	4,258	4,256	4,256
01184.las	16	65,520	4,214	4,208	4,160
01185.las	16	65,520	4,186	4,176	4,144
01198.las	16	65,520	4,036	4,032	4,016
01199.las	16	65,520	4,008	4,000	3,968
01200.las	16	65,520	4,033	4,032	4,032
01201.las	16	65,520	4,017	4,000	3,968
01202.las	16	65,520	4,051	4,032	4,016
01203.las	16	65,520	4,018	4,016	3,984
01204.las	16	65,520	4,033	4,048	4,032
01205.las	16	65,520	4,025	4,032	4,048
01230.las	16	65,520	3,441	3,440	3,456
01231.las	16	65,520	3,672	3,664	3,680
01232.las	16	65,520	3,626	3,616	3,536
01233.las	16	65,520	3,994	3,968	3,984
01234.las	16	65,520	4,017	4,032	4,048
01235.las	16	65,520	3,981	4,016	4,064

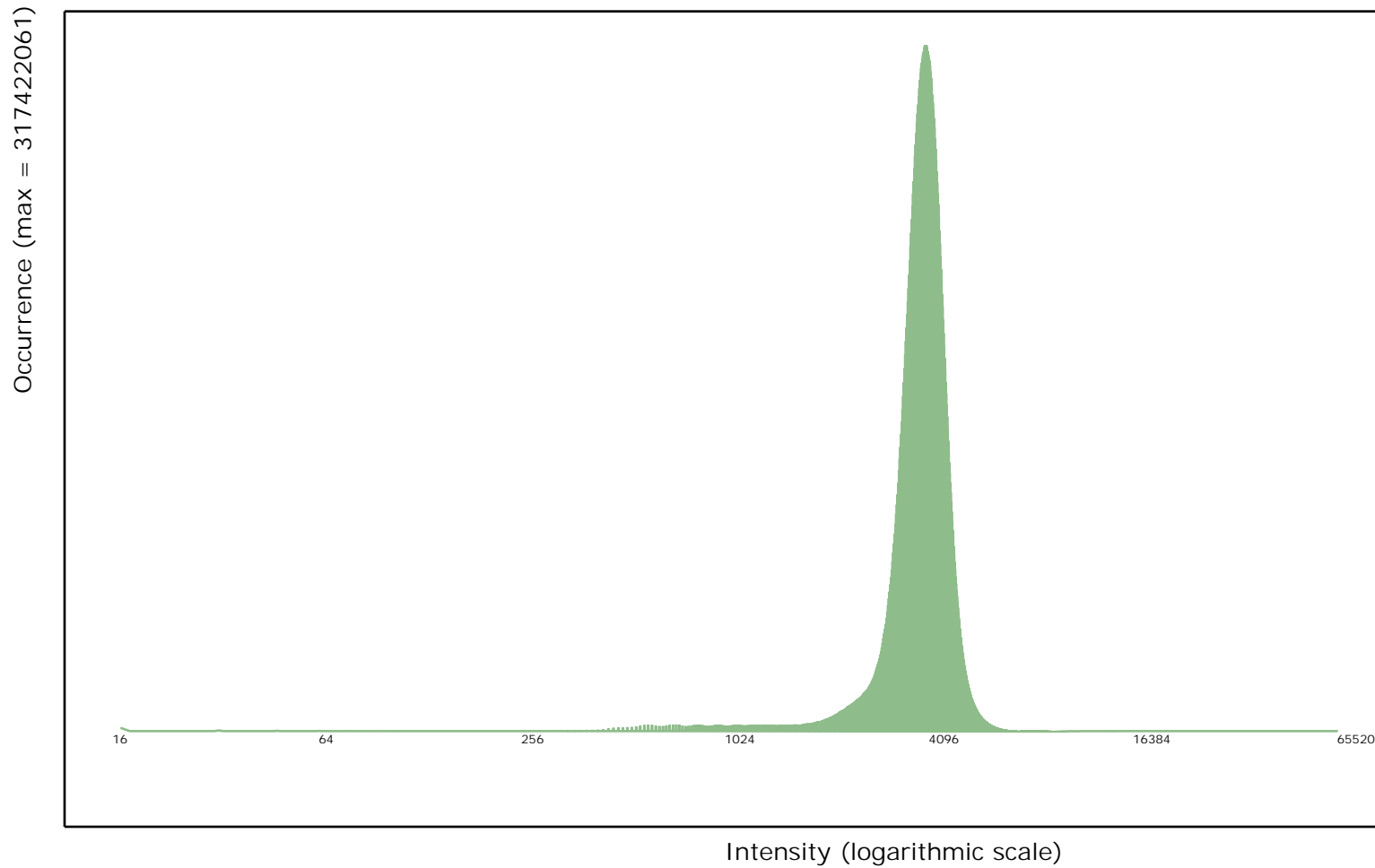
C-3 Report on Intensity Values (Swath Data) - continued

File	Minimum	Maximum	Mean	Median	Mode
01236.las	48	65,520	3,941	4,016	4,080
01237.las	16	65,520	3,902	3,952	3,984
01238.las	16	65,520	3,952	4,048	4,128
01244.las	16	65,520	3,872	3,856	3,792
01245.las	16	65,520	4,017	4,000	3,952
01246.las	16	62,016	4,024	4,016	3,984
01247.las	144	65,520	4,064	4,032	3,984
01248.las	16	65,520	4,034	4,016	3,984
01249.las	16	65,520	4,043	4,016	4,000
01250.las	16	65,520	3,986	3,952	3,872
01251.las	288	65,520	4,023	3,984	3,904
01252.las	320	65,520	4,050	4,032	4,000
01253.las	16	65,520	4,073	4,064	3,984
01254.las	256	65,520	4,111	4,096	4,000
01255.las	16	65,520	4,139	4,128	4,032
01256.las	16	65,520	4,100	4,064	4,000
01299.las	368	33,328	4,357	4,352	4,352
01316.las	16	65,520	4,135	4,112	4,096
02000.las	16	65,520	3,764	3,744	3,680
02012.las	16	65,520	3,640	3,728	3,760
02031.las	16	65,520	3,883	3,856	3,760
02032.las	16	65,520	3,750	3,728	3,744
02033.las	16	65,520	3,814	3,792	3,760
02103.las	16	65,520	3,766	3,824	3,856
02104.las	16	65,520	3,844	3,856	3,872
02105.las	112	65,520	4,003	3,968	3,984
Overall Statistics	16	65,520	4,010	4,016	4,000

C-3 Report on Intensity Values (Swath Data) - continued

The purpose of this section is to show a frequency distribution chart of intensities throughout all of the lidar swath files.

[Data Source - D:\00_CWCB\Point_Cloud\swathsuncl](#)




C-3 Report on Intensity Values (Swath Data) - continued

The purpose of this section is to show a graphic of lidar swath data points colored by intensity. Blank flight lines can indicate a collection or processing problem dealing with lidar intensity attribute information.

[Data Source - D:\00_CWCB\Point_Cloud\swathsuncl](#)

[Result Path - D:\00_CWCB\QC_Final\C_3\ColorByIntensity_Boresighted.jpg](#)



C-3 Report on Intensity Values (Tiled Data)

The purpose of this section is to report on the presence and quantities of lidar intensity in the LAS tiled data.

[Classified Files - Y:\Mapping\Projects\65219844_CWCB_Eastern_Colorado\Production\Final_Client_Deliverables\Block_1\point_cloud\tilecls](Y:\Mapping\Projects\65219844_CWCB_Eastern_Colorado\Production\Final_Client_Deliverables\Block_1\point_cloud\tilecls)

File	Minimum	Maximum	Mean	Median	Mode
LD31501468.las	784	5,456	3,779	3,760	3,760
LD31501492.las	2,144	4,288	3,704	3,728	3,680
LD31501495.las	16	7,024	4,153	4,160	4,096
LD31501498.las	368	5,616	3,737	3,744	3,664
LD31501501.las	16	5,168	3,446	3,600	3,552
LD31501504.las	464	8,064	3,599	3,552	3,552
LD31501507.las	352	8,112	3,581	3,504	3,408
LD31501510.las	352	31,792	3,839	3,808	3,744
LD31501513.las	2,592	6,016	3,819	3,792	3,776
LD31501516.las	528	6,112	3,846	3,760	3,456
LD31501519.las	320	5,904	4,156	4,160	4,160
LD31501522.las	336	6,608	4,147	4,160	4,144
LD31501525.las	384	8,704	3,948	3,968	4,032
LD31501528.las	2,192	7,344	4,197	4,176	4,112
LD31501531.las	304	6,080	4,272	4,288	4,272
LD31501534.las	16	6,208	4,207	4,208	4,176
LD31501537.las	3,328	6,944	4,737	4,720	4,736
LD31501540.las	3,216	7,040	4,986	4,976	4,976
LD31501543.las	2,384	8,672	4,414	4,400	4,400
LD31501546.las	16	6,160	3,945	3,936	3,936
LD31501549.las	16	7,280	3,782	3,760	3,696
LD31501552.las	16	9,136	4,064	4,048	3,968
LD31501555.las	16	5,984	4,104	4,096	4,096
LD31501558.las	16	6,368	4,003	4,000	3,968
LD31501561.las	16	6,128	3,860	3,856	3,824
LD31501564.las	16	6,368	3,947	3,936	3,856
LD31501567.las	16	7,152	4,258	4,272	4,192
LD31501570.las	16	65,520	3,713	3,664	3,568
LD31501573.las	16	16,448	4,058	4,048	4,064

C-3 Report on Intensity Values (Tiled Data) - continued

File	Minimum	Maximum	Mean	Median	Mode
LD31501576.las	16	7,808	3,938	3,920	3,888
LD31501579.las	1,008	5,888	3,857	3,840	3,824
LD31501582.las	480	5,456	3,644	3,648	3,728
LD31501585.las	448	5,872	3,713	3,712	3,712
LD31501588.las	320	6,848	3,520	3,536	3,520
LD31501591.las	16	6,080	3,769	3,776	3,840
LD31501594.las	16	6,976	3,817	3,792	3,760
LD31501597.las	16	6,848	3,853	3,840	3,856
LD31501600.las	16	6,688	3,969	3,952	3,888
LD31501603.las	16	6,752	3,959	3,936	3,888
LD31501606.las	2,608	7,600	4,039	4,032	4,000
LD31531429.las	336	38,224	3,771	3,616	3,200
LD31531432.las	256	65,520	4,231	4,352	4,544
LD31531435.las	304	65,520	3,622	3,904	4,160
LD31531438.las	352	65,520	4,379	4,560	4,768
LD31531441.las	352	65,520	4,233	4,464	4,544
LD31531444.las	304	65,520	4,441	4,672	4,672
LD31531447.las	336	65,520	3,533	3,360	2,688
LD31531450.las	256	33,920	3,971	4,160	4,496
LD31531453.las	256	65,520	3,715	3,712	4,256
LD31531456.las	368	65,520	3,279	3,152	2,896
LD31531459.las	272	65,520	3,640	3,792	3,856
LD31531462.las	304	20,864	3,902	3,856	3,680
LD31531465.las	16	65,520	4,228	4,384	4,512
LD31531468.las	16	65,520	3,953	3,984	4,016
LD31531471.las	16	65,520	4,077	4,016	3,872
LD31531474.las	16	53,056	4,166	4,000	3,920
LD31531477.las	16	12,368	4,668	4,144	3,808
LD31531480.las	16	57,616	4,048	4,048	4,016
LD31531483.las	16	65,520	3,852	3,856	3,840
LD31531486.las	16	16,064	3,715	3,696	3,664
LD31531489.las	16	19,856	3,798	3,808	3,808
LD31531492.las	16	15,584	3,530	3,520	3,456

C-3 Report on Intensity Values (Tiled Data) - continued

File	Minimum	Maximum	Mean	Median	Mode
LD31531495.las	16	63,728	4,314	4,272	4,256
LD31531498.las	16	65,520	3,970	3,840	3,664
LD31531501.las	16	65,520	3,808	3,824	3,664
LD31531504.las	304	62,976	3,677	3,616	3,536
LD31531507.las	16	65,520	3,966	3,904	3,904
LD31531510.las	16	64,352	3,878	3,808	3,664
LD31531513.las	16	23,968	3,972	3,936	3,920
LD31531516.las	288	65,520	4,005	3,904	3,760
LD31531519.las	304	11,600	3,870	3,856	3,776
LD31531522.las	16	23,872	3,824	3,776	3,664
LD31531525.las	16	7,968	3,762	3,712	3,552
LD31531528.las	16	8,784	4,339	4,336	4,432
LD31531531.las	16	65,520	4,339	4,352	4,352
LD31531534.las	16	11,872	4,081	4,080	4,064
LD31531537.las	16	8,688	4,125	4,096	4,048
LD31531540.las	16	62,656	4,165	4,144	4,128
LD31531543.las	16	7,888	4,235	4,128	4,000
LD31531546.las	16	7,184	4,108	4,064	3,936
LD31531549.las	16	7,552	3,752	3,728	3,728
LD31531552.las	16	18,832	3,956	3,952	3,920
LD31531555.las	16	22,112	3,881	3,872	3,872
LD31531558.las	16	8,256	3,987	3,984	3,984
LD31531561.las	16	27,184	3,795	3,792	3,792
LD31531564.las	16	10,736	3,791	3,792	3,776
LD31531567.las	16	25,216	4,054	4,016	3,984
LD31531570.las	16	65,520	4,130	4,128	4,096
LD31531573.las	16	65,520	3,926	4,000	4,048
LD31531576.las	16	65,520	3,766	3,792	3,824
LD31531579.las	16	65,520	3,837	3,824	3,824
LD31531582.las	272	18,768	3,606	3,600	3,616
LD31531585.las	272	6,784	3,608	3,600	3,616
LD31531588.las	240	65,520	3,720	3,728	3,728
LD31531591.las	16	65,520	3,765	3,776	3,808

C-3 Report on Intensity Values (Tiled Data) - continued

File	Minimum	Maximum	Mean	Median	Mode
LD31531594.las	16	36,736	3,829	3,824	3,792
LD31531597.las	16	6,512	3,866	3,856	3,824
LD31531600.las	16	7,312	3,929	3,920	3,872
LD31531603.las	16	12,720	3,922	3,904	3,920
LD31531606.las	2,688	5,984	3,961	3,952	3,888
LD31561420.las	16	65,520	3,410	3,568	3,472
LD31561423.las	16	65,520	3,849	3,808	3,232
LD31561426.las	16	65,520	3,752	3,728	3,248
LD31561429.las	320	65,520	3,550	3,328	2,864
LD31561432.las	112	65,520	3,586	3,584	2,800
LD31561435.las	256	65,520	3,449	3,904	4,288
LD31561438.las	256	65,520	4,041	4,208	4,288
LD31561441.las	336	65,520	3,811	4,000	4,432
LD31561444.las	336	65,520	3,678	3,600	3,408
LD31561447.las	304	65,520	4,827	4,624	4,368
LD31561450.las	288	16,880	4,156	4,288	4,448
LD31561453.las	208	65,520	4,033	4,320	4,464
LD31561456.las	48	65,520	3,968	4,096	4,064
LD31561459.las	288	48,688	3,925	4,032	4,032
LD31561462.las	16	65,520	4,421	4,496	4,464
LD31561465.las	16	65,520	4,124	4,272	4,624
LD31561468.las	16	10,240	3,951	3,856	3,808
LD31561471.las	16	24,208	4,574	4,224	3,952
LD31561474.las	16	10,480	4,652	4,544	4,112
LD31561477.las	16	9,216	4,157	4,016	3,936
LD31561480.las	16	65,520	3,922	3,904	3,904
LD31561483.las	16	65,520	4,384	4,432	4,512
LD31561486.las	16	23,312	4,141	4,176	4,288
LD31561489.las	16	65,520	3,981	3,984	4,016
LD31561492.las	16	28,048	3,863	3,856	3,824
LD31561495.las	16	57,728	3,870	3,888	3,936
LD31561498.las	16	65,520	4,235	4,272	4,304
LD31561501.las	16	29,328	4,073	4,032	3,888

C-3 Report on Intensity Values (Tiled Data) - continued

File	Minimum	Maximum	Mean	Median	Mode
LD31561504.las	336	17,792	3,746	3,728	3,680
LD31561507.las	304	65,520	4,229	4,160	4,064
LD31561510.las	336	64,304	3,958	3,920	3,808
LD31561513.las	16	55,008	4,150	4,144	4,160
LD31561516.las	16	23,392	4,358	4,320	4,288
LD31561519.las	320	22,464	4,000	3,952	3,856
LD31561522.las	16	9,344	3,906	3,872	3,824
LD31561525.las	16	65,520	3,851	3,840	3,792
LD31561528.las	16	7,952	4,297	4,304	4,416
LD31561531.las	16	65,520	4,411	4,416	4,432
LD31561534.las	16	14,912	4,148	4,144	4,128
LD31561537.las	16	44,288	4,121	4,096	4,048
LD31561540.las	16	6,832	4,038	4,032	4,048
LD31561543.las	16	6,448	4,085	4,080	4,080
LD31561546.las	16	13,920	3,977	3,968	3,920
LD31561549.las	16	57,104	3,773	3,776	3,776
LD31561552.las	16	8,080	3,816	3,808	3,792
LD31561555.las	16	10,496	3,826	3,824	3,792
LD31561558.las	16	15,472	3,913	3,904	3,920
LD31561561.las	16	8,656	3,773	3,776	3,760
LD31561564.las	16	8,560	3,872	3,872	3,792
LD31561567.las	16	25,040	3,902	3,888	3,872
LD31561570.las	16	65,520	3,904	3,920	3,920
LD31561573.las	16	65,520	4,144	4,144	4,160
LD31561576.las	16	57,824	3,969	3,968	4,000
LD31561579.las	16	65,520	3,879	3,888	3,904
LD31561582.las	256	65,520	3,796	3,808	3,792
LD31561585.las	256	65,520	3,672	3,712	3,728
LD31561588.las	16	65,520	3,603	3,696	3,696
LD31561591.las	16	65,520	3,701	3,744	3,776
LD31561594.las	16	65,520	3,863	3,920	3,904
LD31561597.las	16	61,328	3,972	3,984	3,968
LD31561600.las	16	17,776	3,890	3,904	3,888

C-3 Report on Intensity Values (Tiled Data) - continued

File	Minimum	Maximum	Mean	Median	Mode
LD31561603.las	16	7,760	3,798	3,792	3,776
LD31561606.las	2,752	6,128	3,943	3,936	3,920
LD31591399.las	256	9,600	3,582	3,632	3,552
LD31591402.las	288	65,520	4,164	4,576	4,800
LD31591417.las	16	65,520	2,840	2,608	1,312
LD31591420.las	16	34,048	4,218	4,272	3,488
LD31591423.las	16	60,496	3,404	3,408	3,488
LD31591426.las	16	65,520	3,943	4,016	4,032
LD31591429.las	336	26,400	3,475	3,824	2,224
LD31591432.las	256	65,520	3,525	3,760	4,256
LD31591435.las	336	12,304	3,763	4,144	4,512
LD31591438.las	256	65,520	4,193	4,336	4,496
LD31591441.las	320	65,520	3,390	2,880	2,448
LD31591444.las	320	22,624	3,624	3,600	3,504
LD31591447.las	288	57,024	4,667	4,704	6,480
LD31591450.las	352	35,104	3,582	3,360	3,248
LD31591453.las	256	65,520	4,158	4,336	4,368
LD31591456.las	192	65,520	4,009	4,096	4,192
LD31591459.las	304	58,176	3,959	3,984	3,888
LD31591462.las	288	20,176	3,753	3,728	3,648
LD31591465.las	16	8,944	3,943	3,920	3,840
LD31591468.las	16	10,144	3,818	3,776	3,776
LD31591471.las	16	65,520	4,581	4,544	3,728
LD31591474.las	16	58,848	4,782	4,752	4,736
LD31591477.las	16	30,944	4,056	3,936	3,824
LD31591480.las	16	65,520	3,855	3,808	3,760
LD31591483.las	16	13,280	3,760	3,744	3,696
LD31591486.las	16	17,344	3,988	3,984	3,952
LD31591489.las	16	65,520	3,880	3,824	3,680
LD31591492.las	16	38,928	3,928	3,888	3,760
LD31591495.las	16	12,784	3,910	3,936	3,936
LD31591498.las	16	8,944	4,236	4,224	4,160
LD31591501.las	16	65,520	4,312	4,304	4,320

C-3 Report on Intensity Values (Tiled Data) - continued

File	Minimum	Maximum	Mean	Median	Mode
LD31591504.las	320	65,520	4,074	4,048	4,016
LD31591507.las	320	65,520	4,567	4,544	4,464
LD31591510.las	336	65,520	4,214	4,208	4,272
LD31591513.las	336	65,520	4,221	4,176	4,112
LD31591516.las	352	65,520	4,186	4,176	3,952
LD31591519.las	384	6,016	3,972	3,952	3,872
LD31591522.las	16	5,952	3,876	3,856	3,824
LD31591525.las	16	14,544	3,937	3,920	3,936
LD31591528.las	16	6,928	4,154	4,160	4,208
LD31591531.las	16	65,520	4,412	4,432	4,400
LD31591534.las	16	7,232	4,236	4,224	4,208
LD31591537.las	16	25,984	4,208	4,208	4,160
LD31591540.las	16	6,768	4,229	4,224	4,176
LD31591543.las	16	9,424	4,136	4,144	4,144
LD31591546.las	16	7,168	4,282	4,272	4,256
LD31591549.las	16	7,984	3,962	3,952	3,920
LD31591552.las	16	11,616	3,874	3,872	3,872
LD31591555.las	16	65,520	3,947	3,952	3,952
LD31591558.las	16	6,784	3,926	3,920	3,904
LD31591561.las	16	15,728	3,668	3,664	3,648
LD31591564.las	16	8,112	3,802	3,808	3,776
LD31591567.las	16	6,640	3,867	3,872	3,840
LD31591570.las	16	65,520	3,718	3,744	3,696
LD31591573.las	16	27,584	3,981	3,968	3,920
LD31591576.las	16	46,928	4,022	4,064	4,144
LD31591579.las	16	50,144	4,074	4,096	4,032
LD31591582.las	288	24,912	3,777	3,776	3,808
LD31591585.las	224	29,216	3,751	3,760	3,776
LD31591588.las	320	65,328	3,754	3,744	3,760
LD31591591.las	16	17,904	4,068	4,032	3,872
LD31591594.las	16	65,520	4,016	4,016	3,968
LD31591597.las	16	65,520	3,853	3,904	3,920
LD31591600.las	16	65,520	3,912	3,968	4,016

C-3 Report on Intensity Values (Tiled Data) - continued

File	Minimum	Maximum	Mean	Median	Mode
LD31591603.las	16	65,520	3,731	3,744	3,728
LD31591606.las	336	6,096	3,880	3,872	3,872
LD31621396.las	16	65,520	3,954	3,984	4,000
LD31621399.las	176	65,520	3,658	3,664	3,488
LD31621414.las	16	65,520	2,707	2,208	1,200
LD31621417.las	16	65,520	3,058	2,672	1,904
LD31621420.las	16	65,520	4,026	4,048	3,488
LD31621423.las	16	65,520	3,371	3,184	2,896
LD31621426.las	16	65,520	3,677	3,824	3,824
LD31621429.las	336	65,520	4,204	4,320	4,336
LD31621432.las	144	65,520	4,111	4,368	4,560
LD31621435.las	304	65,520	4,108	4,336	4,400
LD31621438.las	48	65,520	3,946	4,240	4,512
LD31621441.las	336	65,520	3,391	3,488	2,368
LD31621444.las	336	65,520	3,537	3,248	2,432
LD31621447.las	208	32,496	3,909	3,600	2,288
LD31621450.las	16	65,520	2,982	2,672	2,368
LD31621453.las	304	65,520	4,014	4,192	4,224
LD31621456.las	144	65,520	4,181	4,208	4,128
LD31621459.las	304	65,520	3,640	3,632	3,616
LD31621462.las	240	53,248	3,842	3,824	3,760
LD31621465.las	16	14,256	3,846	3,824	3,808
LD31621468.las	16	65,520	3,930	3,872	3,632
LD31621471.las	16	65,520	3,864	3,824	3,728
LD31621474.las	16	14,528	3,992	3,984	3,936
LD31621477.las	16	45,456	3,892	3,888	3,872
LD31621480.las	16	21,664	3,878	3,840	3,760
LD31621483.las	16	13,936	3,818	3,776	3,712
LD31621486.las	16	65,520	3,882	3,888	3,888
LD31621489.las	16	9,856	3,814	3,792	3,760
LD31621492.las	16	16,352	3,874	3,888	3,920
LD31621495.las	16	53,824	4,203	4,176	4,112
LD31621498.las	16	65,520	4,372	4,336	4,240

C-3 Report on Intensity Values (Tiled Data) - continued

File	Minimum	Maximum	Mean	Median	Mode
LD31621501.las	16	64,640	4,481	4,512	4,528
LD31621504.las	16	65,520	4,170	4,128	4,064
LD31621507.las	336	65,520	4,309	4,304	4,176
LD31621510.las	16	25,472	4,008	3,984	3,952
LD31621513.las	16	65,520	4,281	4,208	3,952
LD31621516.las	320	65,520	4,209	4,192	4,128
LD31621519.las	352	65,520	4,007	4,000	3,840
LD31621522.las	16	7,296	4,075	4,048	3,984
LD31621525.las	16	65,520	4,078	4,048	4,000
LD31621528.las	16	65,520	4,341	4,336	4,288
LD31621531.las	16	8,000	4,551	4,544	4,480
LD31621534.las	16	7,440	4,264	4,240	4,224
LD31621537.las	16	10,256	4,248	4,256	4,256
LD31621540.las	16	7,712	4,255	4,256	4,288
LD31621543.las	16	6,736	4,238	4,256	4,320
LD31621546.las	16	8,080	4,457	4,448	4,432
LD31621549.las	16	7,856	4,240	4,240	4,240
LD31621552.las	16	65,520	3,980	4,048	4,096
LD31621555.las	16	15,072	3,846	3,856	3,872
LD31621558.las	16	11,008	3,794	3,776	3,792
LD31621561.las	16	7,552	3,574	3,568	3,536
LD31621564.las	16	8,160	3,763	3,760	3,728
LD31621567.las	16	8,784	3,944	3,952	3,920
LD31621570.las	16	52,992	3,736	3,728	3,600
LD31621573.las	16	65,520	3,955	3,984	3,968
LD31621576.las	16	18,944	3,947	3,936	3,936
LD31621579.las	16	7,232	3,941	3,936	3,936
LD31621582.las	240	11,360	3,778	3,776	3,792
LD31621585.las	320	65,520	3,847	3,840	3,808
LD31621588.las	304	24,432	3,846	3,824	3,792
LD31621591.las	16	64,272	3,999	3,968	3,936
LD31621594.las	16	7,120	4,049	4,032	3,984
LD31621597.las	320	7,072	4,054	4,064	4,064

C-3 Report on Intensity Values (Tiled Data) - continued

File	Minimum	Maximum	Mean	Median	Mode
LD31621600.las	256	65,520	4,131	4,160	4,176
LD31621603.las	16	65,520	4,184	4,208	4,176
LD31621606.las	304	65,520	3,927	4,112	4,352
LD31651396.las	16	16,064	3,852	3,872	4,000
LD31651399.las	176	65,520	3,451	3,616	3,824
LD31651414.las	16	65,520	3,008	2,608	1,184
LD31651417.las	16	65,520	3,106	3,136	1,072
LD31651420.las	16	65,520	3,520	3,536	3,520
LD31651423.las	16	65,520	3,794	3,952	3,984
LD31651426.las	16	61,328	3,750	3,936	3,968
LD31651429.las	64	65,520	4,026	4,192	4,320
LD31651432.las	320	65,520	3,862	4,096	4,464
LD31651435.las	304	65,520	3,524	4,080	4,416
LD31651438.las	128	65,520	4,058	4,496	4,560
LD31651441.las	320	56,336	3,961	4,016	3,936
LD31651444.las	336	9,952	4,526	4,736	5,152
LD31651447.las	272	65,520	4,654	5,056	5,424
LD31651450.las	256	65,520	4,028	4,096	2,720
LD31651453.las	272	44,800	4,606	4,672	4,544
LD31651456.las	336	9,728	4,159	4,096	3,872
LD31651459.las	336	8,912	3,822	3,824	3,792
LD31651462.las	320	25,696	3,595	3,584	3,552
LD31651465.las	16	65,520	3,569	3,520	3,456
LD31651468.las	16	63,584	3,722	3,696	3,680
LD31651471.las	16	8,160	3,662	3,680	3,680
LD31651474.las	16	65,520	3,841	3,840	3,872
LD31651477.las	16	16,944	3,790	3,728	3,664
LD31651480.las	16	8,576	4,055	4,064	4,064
LD31651483.las	16	11,920	3,950	3,952	3,888
LD31651486.las	16	63,712	3,783	3,776	3,760
LD31651489.las	16	65,520	3,745	3,744	3,744
LD31651492.las	16	65,520	3,893	3,872	3,872
LD31651495.las	16	65,520	4,324	4,320	4,272

C-3 Report on Intensity Values (Tiled Data) - continued

File	Minimum	Maximum	Mean	Median	Mode
LD31651498.las	16	65,520	4,387	4,304	4,112
LD31651501.las	16	65,520	4,602	4,736	4,848
LD31651504.las	336	7,968	4,470	4,464	4,400
LD31651507.las	16	7,072	4,062	4,080	4,064
LD31651510.las	368	7,728	3,939	3,952	3,968
LD31651513.las	416	6,944	4,083	4,080	4,048
LD31651516.las	304	63,856	4,137	4,096	4,032
LD31651519.las	336	38,848	4,066	4,048	4,000
LD31651522.las	16	8,496	4,249	4,240	4,208
LD31651525.las	16	8,624	4,176	4,176	4,160
LD31651528.las	16	8,144	4,368	4,368	4,368
LD31651531.las	16	8,464	4,374	4,368	4,368
LD31651534.las	16	7,984	4,221	4,224	4,192
LD31651537.las	16	7,824	4,325	4,320	4,320
LD31651540.las	16	10,880	4,305	4,304	4,288
LD31651543.las	16	8,048	4,412	4,400	4,400
LD31651546.las	16	11,920	4,443	4,448	4,400
LD31651549.las	16	7,104	4,226	4,224	4,224
LD31651552.las	16	9,360	4,153	4,160	4,208
LD31651555.las	16	44,560	4,092	4,016	3,840
LD31651558.las	16	65,520	3,981	3,904	3,680
LD31651561.las	16	17,216	3,596	3,584	3,552
LD31651564.las	16	8,752	3,687	3,680	3,632
LD31651567.las	16	12,992	3,660	3,680	3,648
LD31651570.las	16	65,520	3,747	3,760	3,632
LD31651573.las	16	7,504	3,879	3,888	3,840
LD31651576.las	16	65,520	3,800	3,808	3,792
LD31651579.las	16	65,520	3,974	3,984	3,904
LD31651582.las	272	29,536	3,691	3,712	3,760
LD31651585.las	320	39,472	3,633	3,664	3,664
LD31651588.las	224	40,176	3,699	3,728	3,760
LD31651591.las	16	36,656	3,784	3,808	3,824
LD31651594.las	16	65,520	3,898	3,904	3,888

C-3 Report on Intensity Values (Tiled Data) - continued

File	Minimum	Maximum	Mean	Median	Mode
LD31651597.las	16	29,728	4,126	4,176	4,272
LD31651600.las	16	8,176	4,142	4,144	4,144
LD31651603.las	16	7,456	4,166	4,192	4,192
LD31651606.las	560	6,704	4,497	4,512	4,560
LD31681396.las	16	10,640	3,962	3,888	3,744
LD31681399.las	32	65,520	3,757	3,808	3,872
LD31681411.las	16	65,520	3,638	3,616	3,408
LD31681414.las	16	65,520	3,634	3,712	3,712
LD31681417.las	16	65,520	3,823	3,872	3,680
LD31681420.las	16	65,520	3,432	3,552	3,360
LD31681423.las	16	65,520	4,347	4,480	4,656
LD31681426.las	16	65,520	3,852	3,808	3,616
LD31681429.las	336	65,520	3,824	3,968	4,240
LD31681432.las	112	65,520	3,164	3,712	4,032
LD31681435.las	272	65,520	1,492	1,072	480
LD31681438.las	64	65,520	2,894	2,976	720
LD31681441.las	128	65,520	3,835	3,904	3,856
LD31681444.las	240	65,520	4,117	4,000	3,888
LD31681447.las	224	65,520	4,562	4,464	3,920
LD31681450.las	320	65,520	4,209	4,416	4,480
LD31681453.las	288	65,520	4,219	4,192	3,952
LD31681456.las	352	65,520	3,805	3,760	3,584
LD31681459.las	320	56,528	3,812	3,840	3,872
LD31681462.las	272	45,488	3,691	3,744	3,632
LD31681465.las	16	55,696	3,584	3,728	3,744
LD31681468.las	16	45,392	3,703	3,776	3,792
LD31681471.las	16	9,440	4,016	4,016	4,016
LD31681474.las	16	10,400	4,361	4,336	4,016
LD31681477.las	16	9,552	4,367	4,160	3,856
LD31681480.las	16	61,056	4,739	4,240	4,064
LD31681483.las	16	9,808	4,050	3,936	3,776
LD31681486.las	16	47,648	3,769	3,744	3,648
LD31681489.las	16	65,520	3,921	3,792	3,632

C-3 Report on Intensity Values (Tiled Data) - continued

File	Minimum	Maximum	Mean	Median	Mode
LD31681492.las	16	6,880	3,655	3,632	3,664
LD31681495.las	16	8,272	4,051	4,016	3,936
LD31681498.las	16	65,520	4,329	4,256	4,128
LD31681501.las	16	20,224	4,509	4,576	4,592
LD31681504.las	256	65,520	4,346	4,336	4,288
LD31681507.las	320	65,520	4,128	4,144	4,128
LD31681510.las	352	16,000	4,137	4,112	3,968
LD31681513.las	304	63,136	4,220	4,192	4,096
LD31681516.las	16	65,520	4,176	4,160	4,080
LD31681519.las	16	65,520	4,000	3,984	3,920
LD31681522.las	16	7,472	3,981	3,968	3,968
LD31681525.las	16	7,360	3,935	3,920	3,936
LD31681528.las	16	6,752	4,137	4,144	4,192
LD31681531.las	16	13,056	4,149	4,144	4,080
LD31681534.las	16	7,328	3,951	3,936	3,904
LD31681537.las	16	15,216	4,278	4,288	4,272
LD31681540.las	16	7,232	4,230	4,240	4,208
LD31681543.las	16	7,440	4,304	4,304	4,288
LD31681546.las	16	63,872	4,348	4,336	4,352
LD31681549.las	16	7,296	3,944	4,016	4,240
LD31681552.las	16	8,832	4,203	4,192	4,160
LD31681555.las	16	23,936	4,078	4,096	4,064
LD31681558.las	16	7,584	3,831	3,824	3,776
LD31681561.las	16	26,352	3,890	3,856	3,776
LD31681564.las	16	65,520	3,884	3,872	3,824
LD31681567.las	16	65,520	3,630	3,648	3,520
LD31681570.las	16	35,360	3,553	3,584	3,568
LD31681573.las	16	16,512	3,803	3,840	3,760
LD31681576.las	16	65,520	3,710	3,712	3,712
LD31681579.las	16	8,320	3,918	3,904	3,872
LD31681582.las	240	10,272	3,733	3,728	3,664
LD31681585.las	240	10,240	3,672	3,648	3,648
LD31681588.las	208	22,304	3,708	3,712	3,760

C-3 Report on Intensity Values (Tiled Data) - continued

File	Minimum	Maximum	Mean	Median	Mode
LD31681591.las	16	6,816	3,854	3,840	3,808
LD31681594.las	16	19,760	3,728	3,728	3,744
LD31681597.las	16	17,648	3,874	3,872	3,872
LD31681600.las	16	31,280	3,979	4,016	3,968
LD31681603.las	16	8,768	4,018	4,016	4,032
LD31681606.las	1,728	6,720	4,335	4,320	4,336
LD31711396.las	16	65,520	3,778	3,792	3,616
LD31711411.las	16	65,520	4,412	4,560	4,752
LD31711414.las	16	65,520	3,336	2,960	2,576
LD31711417.las	16	65,520	3,661	3,824	3,872
LD31711420.las	16	65,520	4,276	4,576	4,912
LD31711423.las	16	59,376	4,525	4,496	4,416
LD31711426.las	16	26,096	4,331	4,400	4,496
LD31711429.las	16	9,056	4,174	4,176	4,032
LD31711432.las	32	65,520	3,769	3,920	4,032
LD31711435.las	336	65,520	3,537	3,680	3,664
LD31711438.las	240	65,520	3,981	3,872	3,440
LD31711441.las	320	60,288	4,150	4,320	4,544
LD31711444.las	352	9,328	3,348	3,280	2,352
LD31711447.las	288	36,864	4,343	4,464	4,688
LD31711450.las	384	8,768	4,571	4,576	4,752
LD31711453.las	400	39,248	3,601	3,424	3,024
LD31711456.las	320	65,520	3,753	3,792	3,792
LD31711459.las	320	31,536	3,371	3,616	3,680
LD31711462.las	16	65,520	3,701	3,808	3,808
LD31711465.las	16	13,856	3,148	3,584	3,824
LD31711468.las	16	24,256	4,055	3,984	3,856
LD31711471.las	16	13,584	4,364	4,304	4,160
LD31711474.las	16	9,360	4,426	4,288	3,952
LD31711477.las	16	11,184	4,867	4,800	4,768
LD31711480.las	16	65,520	4,207	4,016	3,792
LD31711483.las	16	10,320	4,383	4,256	3,664
LD31711486.las	16	65,520	3,630	3,632	3,632

C-3 Report on Intensity Values (Tiled Data) - continued

File	Minimum	Maximum	Mean	Median	Mode
LD31711489.las	16	12,736	3,736	3,696	3,648
LD31711492.las	16	6,912	3,818	3,776	3,664
LD31711495.las	16	8,240	4,152	4,128	4,016
LD31711498.las	16	32,128	4,168	4,144	4,096
LD31711501.las	16	9,424	4,327	4,384	4,448
LD31711504.las	320	19,056	4,396	4,400	4,416
LD31711507.las	320	65,520	4,195	4,176	4,144
LD31711510.las	16	14,608	4,132	4,080	3,936
LD31711513.las	272	35,904	4,418	4,416	4,368
LD31711516.las	304	14,192	4,477	4,448	4,352
LD31711519.las	304	8,720	4,194	4,176	4,144
LD31711522.las	16	8,864	4,169	4,160	4,144
LD31711525.las	16	6,368	3,810	3,792	3,792
LD31711528.las	16	19,792	3,896	3,888	3,984
LD31711531.las	16	6,816	3,931	3,920	3,952
LD31711534.las	16	23,728	3,944	3,936	3,888
LD31711537.las	16	21,104	4,223	4,240	4,128
LD31711540.las	16	65,520	4,628	4,608	4,480
LD31711543.las	16	10,608	4,441	4,432	4,384
LD31711546.las	16	37,392	4,239	4,240	4,208
LD31711549.las	16	15,312	3,939	3,920	3,904
LD31711552.las	16	65,520	3,859	3,824	3,808
LD31711555.las	16	7,392	3,798	3,792	3,824
LD31711558.las	16	7,248	3,935	3,920	3,904
LD31711561.las	16	29,280	3,776	3,792	3,760
LD31711564.las	16	65,520	3,724	3,776	3,776
LD31711567.las	16	65,520	3,390	3,488	3,488
LD31711570.las	16	65,520	3,594	3,696	3,680
LD31711573.las	16	6,720	3,941	3,920	3,888
LD31711576.las	16	31,056	3,931	3,904	3,856
LD31711579.las	16	41,760	4,039	4,000	3,888
LD31711582.las	272	7,024	3,974	3,952	3,920
LD31711585.las	240	6,832	3,863	3,840	3,824

C-3 Report on Intensity Values (Tiled Data) - continued

File	Minimum	Maximum	Mean	Median	Mode
LD31711588.las	208	65,520	3,737	3,728	3,760
LD31711591.las	16	6,624	3,838	3,824	3,824
LD31711594.las	16	6,000	3,781	3,776	3,792
LD31711597.las	16	6,304	3,904	3,888	3,888
LD31711600.las	16	7,712	4,032	4,016	4,000
LD31711603.las	16	65,520	3,817	3,856	3,872
LD31711606.las	400	11,712	4,061	4,064	4,048
LD31741396.las	16	65,520	3,851	3,904	3,872
LD31741411.las	16	65,520	3,864	3,776	3,904
LD31741414.las	16	65,520	2,926	2,864	2,816
LD31741417.las	16	64,928	3,879	3,968	3,904
LD31741420.las	16	65,520	4,039	4,000	3,872
LD31741423.las	16	65,520	3,507	3,696	3,776
LD31741426.las	16	65,520	3,587	3,888	3,952
LD31741429.las	16	65,520	3,653	3,984	4,112
LD31741432.las	128	65,520	3,332	3,760	4,128
LD31741435.las	320	44,224	3,989	4,080	3,920
LD31741438.las	288	65,520	2,708	2,464	2,368
LD31741441.las	320	65,520	4,113	4,304	4,368
LD31741444.las	304	38,592	4,124	4,192	4,960
LD31741447.las	288	65,520	3,956	3,984	2,688
LD31741450.las	304	9,584	3,935	3,760	3,568
LD31741453.las	336	48,368	4,580	4,784	4,800
LD31741456.las	16	42,608	4,243	4,304	4,336
LD31741459.las	288	30,624	3,511	3,712	4,016
LD31741462.las	304	8,288	4,109	4,176	4,192
LD31741465.las	16	65,520	3,376	3,360	3,376
LD31741468.las	16	65,520	3,680	3,600	3,504
LD31741471.las	16	12,304	4,227	4,176	4,112
LD31741474.las	16	19,536	4,173	4,112	4,000
LD31741477.las	16	10,912	3,792	3,792	3,792
LD31741480.las	16	9,824	3,901	3,904	3,872
LD31741483.las	16	52,256	3,786	3,776	3,792

C-3 Report on Intensity Values (Tiled Data) - continued

File	Minimum	Maximum	Mean	Median	Mode
LD31741486.las	16	8,208	3,943	3,904	3,824
LD31741489.las	16	21,792	3,930	3,872	3,664
LD31741492.las	16	63,168	3,923	3,904	3,904
LD31741495.las	16	43,120	4,290	4,288	4,256
LD31741498.las	16	7,296	4,384	4,384	4,432
LD31741501.las	16	28,672	4,435	4,496	4,560
LD31741504.las	304	22,960	4,512	4,528	4,528
LD31741507.las	336	65,520	4,199	4,144	4,064
LD31741510.las	336	44,912	4,028	3,984	3,824
LD31741513.las	304	6,736	3,941	3,936	3,936
LD31741516.las	352	33,776	3,965	3,936	3,888
LD31741519.las	400	25,936	3,821	3,792	3,776
LD31741522.las	16	65,520	4,361	4,368	4,400
LD31741525.las	16	28,592	3,962	3,952	3,968
LD31741528.las	16	65,520	4,272	4,288	4,320
LD31741531.las	16	12,208	4,276	4,208	4,064
LD31741534.las	16	12,704	4,054	4,016	3,968
LD31741537.las	16	8,832	4,264	4,240	4,176
LD31741540.las	16	10,528	4,340	4,320	4,272
LD31741543.las	16	65,520	4,419	4,400	4,352
LD31741546.las	16	14,688	4,459	4,496	4,560
LD31741549.las	16	65,520	4,176	4,160	4,128
LD31741552.las	16	22,656	3,944	3,968	3,984
LD31741555.las	16	22,112	3,691	3,712	3,696
LD31741558.las	16	14,256	3,710	3,712	3,664
LD31741561.las	16	65,520	3,540	3,536	3,440
LD31741564.las	16	65,520	3,709	3,744	3,728
LD31741567.las	16	46,368	3,796	3,872	3,824
LD31741570.las	16	9,600	3,735	3,760	3,792
LD31741573.las	16	6,752	3,999	3,984	3,952
LD31741576.las	16	7,024	3,930	3,904	3,856
LD31741579.las	16	12,096	3,948	3,936	3,936
LD31741582.las	16	37,952	3,804	3,824	3,904

C-3 Report on Intensity Values (Tiled Data) - continued

File	Minimum	Maximum	Mean	Median	Mode
LD31741585.las	224	7,280	3,650	3,696	3,776
LD31741588.las	288	6,624	3,617	3,616	3,616
LD31741591.las	16	30,624	3,696	3,680	3,488
LD31741594.las	16	6,496	3,948	3,936	3,888
LD31741597.las	560	6,016	3,975	3,968	3,968
LD31741600.las	16	6,560	4,137	4,128	4,144
LD31741603.las	16	6,384	3,967	3,968	3,936
LD31741606.las	576	5,792	4,029	4,016	4,048
LD31771396.las	16	65,520	3,875	3,600	3,472
LD31771411.las	16	65,520	3,702	3,616	3,632
LD31771414.las	16	64,784	3,732	3,728	3,568
LD31771417.las	16	65,520	4,380	4,576	4,832
LD31771420.las	16	65,520	4,237	4,288	4,176
LD31771423.las	16	65,520	4,028	4,192	4,880
LD31771426.las	16	65,520	4,425	4,352	4,352
LD31771429.las	288	65,520	3,503	3,824	3,936
LD31771432.las	48	65,520	3,131	3,248	976
LD31771435.las	48	65,520	3,722	3,664	3,536
LD31771438.las	176	65,520	4,054	4,224	4,496
LD31771441.las	32	65,520	3,597	3,744	4,528
LD31771444.las	224	65,520	3,179	2,880	2,544
LD31771447.las	32	65,520	3,783	3,712	2,688
LD31771450.las	304	65,520	3,544	3,328	2,560
LD31771453.las	240	65,520	4,586	4,704	4,800
LD31771456.las	256	12,544	4,062	4,160	4,272
LD31771459.las	336	28,368	3,370	3,376	3,488
LD31771462.las	288	24,192	3,916	4,032	4,224
LD31771465.las	16	8,576	3,289	3,312	3,360
LD31771468.las	16	10,416	3,508	3,488	3,424
LD31771471.las	16	12,944	3,871	3,872	3,856
LD31771474.las	16	9,280	3,900	3,904	3,872
LD31771477.las	16	6,736	3,757	3,760	3,776
LD31771480.las	16	6,640	3,929	3,952	3,936

C-3 Report on Intensity Values (Tiled Data) - continued

File	Minimum	Maximum	Mean	Median	Mode
LD31771483.las	16	7,376	3,748	3,696	3,440
LD31771486.las	16	10,704	3,947	3,920	3,792
LD31771489.las	16	27,552	4,017	4,000	3,936
LD31771492.las	16	25,008	3,977	3,968	3,904
LD31771495.las	16	7,536	4,087	4,064	4,016
LD31771498.las	16	6,320	4,245	4,240	4,224
LD31771501.las	16	65,520	4,223	4,224	4,176
LD31771504.las	16	65,520	4,027	4,064	4,064
LD31771507.las	16	47,472	4,232	4,208	4,144
LD31771510.las	352	10,384	3,949	3,888	3,808
LD31771513.las	400	7,984	3,845	3,840	3,872
LD31771516.las	400	8,816	3,874	3,856	3,824
LD31771519.las	16	7,920	3,783	3,744	3,664
LD31771522.las	16	9,376	4,013	4,000	3,968
LD31771525.las	16	9,040	4,061	4,048	4,048
LD31771528.las	16	65,520	4,408	4,368	4,160
LD31771531.las	16	65,520	4,212	4,176	4,112
LD31771534.las	16	65,520	4,230	4,208	4,160
LD31771537.las	16	62,096	4,248	4,240	4,160
LD31771540.las	16	50,256	4,332	4,320	4,256
LD31771543.las	16	65,520	4,274	4,272	4,240
LD31771546.las	16	20,064	3,963	3,984	3,968
LD31771549.las	16	65,520	3,874	3,888	3,808
LD31771552.las	16	65,520	3,763	3,760	3,744
LD31771555.las	16	7,920	3,783	3,776	3,744
LD31771558.las	16	44,896	3,747	3,744	3,760
LD31771561.las	16	65,520	3,596	3,584	3,536
LD31771564.las	16	44,240	3,637	3,680	3,696
LD31771567.las	16	11,008	3,705	3,696	3,680
LD31771570.las	16	10,352	3,743	3,776	3,792
LD31771573.las	16	9,728	4,094	4,064	4,048
LD31771576.las	16	7,264	3,884	3,856	3,808
LD31771579.las	16	10,960	3,911	3,872	3,776

C-3 Report on Intensity Values (Tiled Data) - continued

File	Minimum	Maximum	Mean	Median	Mode
LD31771582.las	272	7,024	4,027	3,984	3,904
LD31771585.las	208	7,392	3,846	3,824	3,808
LD31771588.las	240	5,888	3,462	3,456	3,408
LD31771591.las	16	9,680	3,820	3,808	3,744
LD31771594.las	16	42,672	4,067	4,064	4,032
LD31771597.las	384	6,512	4,094	4,080	4,064
LD31771600.las	16	7,456	4,152	4,144	4,112
LD31771603.las	16	23,632	4,040	4,032	4,048
LD31771606.las	336	6,944	4,289	4,288	4,304
LD31801396.las	16	65,520	4,830	4,944	4,896
LD31801411.las	16	65,520	3,549	3,520	3,696
LD31801414.las	16	65,520	3,848	3,968	3,968
LD31801417.las	16	43,952	3,930	3,920	3,360
LD31801420.las	16	65,520	3,874	4,096	4,272
LD31801423.las	16	65,520	4,224	4,208	4,096
LD31801426.las	16	65,520	4,566	4,448	4,288
LD31801429.las	192	65,520	4,573	4,672	4,768
LD31801432.las	176	65,520	3,523	3,648	3,808
LD31801435.las	384	12,160	3,779	3,648	3,536
LD31801438.las	224	65,520	3,523	3,088	2,416
LD31801441.las	192	65,520	3,803	4,080	4,400
LD31801444.las	256	56,752	3,731	3,808	3,808
LD31801447.las	320	65,520	3,979	4,064	4,976
LD31801450.las	272	65,520	4,276	4,592	4,752
LD31801453.las	320	65,520	4,240	4,464	4,784
LD31801456.las	336	11,392	4,318	4,288	4,128
LD31801459.las	368	7,920	3,313	3,216	2,912
LD31801462.las	320	9,296	3,260	3,248	3,216
LD31801465.las	16	8,688	3,354	3,360	3,392
LD31801468.las	16	12,336	3,398	3,408	3,360
LD31801471.las	16	18,288	3,680	3,760	3,712
LD31801474.las	16	64,912	3,796	3,872	3,888
LD31801477.las	16	15,040	3,743	3,776	3,776

C-3 Report on Intensity Values (Tiled Data) - continued

File	Minimum	Maximum	Mean	Median	Mode
LD31801480.las	16	12,400	3,778	3,728	3,472
LD31801483.las	16	7,232	3,745	3,680	3,520
LD31801486.las	16	28,944	4,000	3,984	3,936
LD31801489.las	16	13,120	3,783	3,744	3,664
LD31801492.las	16	9,088	3,678	3,664	3,648
LD31801495.las	16	14,416	3,831	3,824	3,808
LD31801498.las	16	7,168	4,089	4,080	4,048
LD31801501.las	16	8,000	4,234	4,192	4,048
LD31801504.las	320	60,176	4,322	4,320	4,288
LD31801507.las	336	36,688	4,153	4,128	4,032
LD31801510.las	384	8,016	4,112	4,096	4,048
LD31801513.las	16	8,544	4,097	4,080	4,000
LD31801516.las	400	10,160	4,014	3,984	3,920
LD31801519.las	16	15,664	3,768	3,744	3,712
LD31801522.las	16	8,992	4,094	4,096	4,128
LD31801525.las	16	65,520	4,037	4,016	3,968
LD31801528.las	16	9,920	4,234	4,192	4,112
LD31801531.las	16	7,824	4,230	4,192	4,112
LD31801534.las	16	9,088	4,024	3,984	3,888
LD31801537.las	16	6,880	3,991	3,952	3,872
LD31801540.las	16	48,832	4,073	4,064	4,064
LD31801543.las	16	65,520	4,048	4,032	4,032
LD31801546.las	16	6,096	3,823	3,824	3,792
LD31801549.las	16	53,360	4,164	4,176	4,224
LD31801552.las	16	65,520	3,862	3,824	3,792
LD31801555.las	16	8,400	3,686	3,680	3,744
LD31801558.las	16	20,064	3,654	3,664	3,664
LD31801561.las	16	14,976	3,545	3,552	3,488
LD31801564.las	16	8,480	3,767	3,760	3,760
LD31801567.las	16	7,808	3,788	3,776	3,776
LD31801570.las	16	7,840	3,803	3,808	3,808
LD31801573.las	16	6,880	4,009	3,984	3,936
LD31801576.las	16	7,696	3,870	3,840	3,792

C-3 Report on Intensity Values (Tiled Data) - continued

File	Minimum	Maximum	Mean	Median	Mode
LD31801579.las	16	21,152	3,967	3,936	3,888
LD31801582.las	272	7,424	3,911	3,872	3,776
LD31801585.las	320	7,248	3,749	3,728	3,728
LD31801588.las	192	8,272	3,531	3,520	3,488
LD31801591.las	16	45,824	3,761	3,744	3,680
LD31801594.las	16	7,232	4,069	4,064	4,064
LD31801597.las	288	6,768	4,181	4,176	4,176
LD31801600.las	320	7,280	4,177	4,176	4,176
LD31801603.las	304	8,640	4,082	4,096	4,096
LD31801606.las	432	6,960	4,101	4,144	4,160
LD31831396.las	16	65,520	4,600	4,640	4,528
LD31831411.las	16	65,520	3,992	3,936	3,488
LD31831414.las	16	49,072	3,915	4,016	4,064
LD31831417.las	16	65,520	4,160	4,272	4,368
LD31831420.las	16	26,288	4,389	4,432	4,464
LD31831423.las	16	65,520	3,940	3,952	4,112
LD31831426.las	16	65,520	4,216	4,224	3,632
LD31831429.las	224	65,520	4,388	4,624	5,200
LD31831432.las	320	65,520	3,860	4,016	4,352
LD31831435.las	320	65,520	3,677	3,696	3,696
LD31831438.las	256	65,520	3,877	4,144	4,272
LD31831441.las	336	65,520	3,691	3,824	3,936
LD31831444.las	384	17,712	3,781	3,824	4,048
LD31831447.las	320	65,520	3,693	3,600	2,752
LD31831450.las	320	33,600	3,896	4,144	4,384
LD31831453.las	96	65,520	3,805	3,824	3,680
LD31831456.las	16	65,520	3,809	3,808	3,728
LD31831459.las	48	65,520	3,146	3,088	2,768
LD31831462.las	272	65,520	3,285	3,296	3,344
LD31831465.las	16	65,520	3,441	3,456	3,328
LD31831468.las	16	33,952	3,758	3,808	3,904
LD31831471.las	16	35,952	3,883	3,888	3,824
LD31831474.las	16	19,856	4,117	4,128	4,112

C-3 Report on Intensity Values (Tiled Data) - continued

File	Minimum	Maximum	Mean	Median	Mode
LD31831477.las	16	45,792	4,000	4,000	4,016
LD31831480.las	16	65,520	3,802	3,744	3,520
LD31831483.las	16	13,008	3,868	3,856	3,824
LD31831486.las	16	35,584	3,859	3,840	3,808
LD31831489.las	16	8,416	3,632	3,632	3,648
LD31831492.las	16	6,832	3,606	3,600	3,584
LD31831495.las	16	8,768	3,931	3,904	3,856
LD31831498.las	16	11,456	4,141	4,096	4,048
LD31831501.las	16	16,256	4,067	4,080	4,096
LD31831504.las	16	19,520	3,998	3,968	3,872
LD31831507.las	352	65,520	4,170	4,128	4,112
LD31831510.las	384	9,712	4,192	4,192	4,160
LD31831513.las	16	8,336	4,062	4,032	3,952
LD31831516.las	16	8,288	4,049	3,984	3,792
LD31831519.las	16	8,032	3,976	3,920	3,680
LD31831522.las	16	18,768	3,983	3,920	3,792
LD31831525.las	16	65,520	3,991	3,920	3,760
LD31831528.las	16	65,520	4,245	4,224	4,256
LD31831531.las	16	61,904	4,245	4,256	4,304
LD31831534.las	16	32,976	4,025	4,048	4,016
LD31831537.las	16	43,296	3,991	3,984	3,920
LD31831540.las	16	9,072	4,050	4,000	3,936
LD31831543.las	16	11,408	4,014	4,016	3,920
LD31831546.las	16	30,160	4,015	4,080	4,112
LD31831549.las	16	7,680	3,906	3,952	4,016
LD31831552.las	16	65,520	3,834	3,904	3,920
LD31831555.las	16	52,576	3,686	3,744	3,728
LD31831558.las	16	7,840	3,745	3,728	3,632
LD31831561.las	16	7,744	3,628	3,632	3,616
LD31831564.las	16	10,528	3,789	3,792	3,760
LD31831567.las	16	10,688	3,893	3,888	3,792
LD31831570.las	16	65,520	3,718	3,728	3,712
LD31831573.las	16	14,512	3,946	3,904	3,888

C-3 Report on Intensity Values (Tiled Data) - continued

File	Minimum	Maximum	Mean	Median	Mode
LD31831576.las	16	7,632	3,807	3,776	3,792
LD31831579.las	16	13,040	3,828	3,808	3,792
LD31831582.las	272	19,264	3,748	3,744	3,744
LD31831585.las	224	7,536	3,739	3,744	3,744
LD31831588.las	208	24,320	3,547	3,536	3,552
LD31831591.las	16	6,608	3,763	3,744	3,536
LD31831594.las	16	8,064	3,878	3,856	3,856
LD31831597.las	368	8,352	3,970	3,952	3,952
LD31831600.las	304	8,448	4,024	4,016	4,032
LD31831603.las	288	8,560	3,818	3,824	3,840
LD31831606.las	416	5,680	3,959	3,984	3,968
LD31861396.las	16	65,520	4,292	4,288	4,272
LD31861411.las	16	65,520	4,184	4,368	4,560
LD31861414.las	16	61,504	4,180	4,304	4,608
LD31861417.las	16	65,520	4,198	4,240	4,256
LD31861420.las	16	20,816	3,509	3,232	3,040
LD31861423.las	16	38,112	3,716	3,696	3,808
LD31861426.las	16	24,864	3,125	3,040	2,592
LD31861429.las	16	42,112	3,522	3,520	3,648
LD31861432.las	272	65,520	3,954	4,048	3,920
LD31861435.las	64	59,456	3,383	3,280	2,032
LD31861438.las	336	65,520	3,760	3,808	3,664
LD31861441.las	352	33,280	4,358	4,240	4,016
LD31861444.las	320	63,872	4,067	4,352	4,784
LD31861447.las	336	50,016	3,612	3,648	3,712
LD31861450.las	336	34,352	4,262	4,432	4,624
LD31861453.las	16	65,520	3,740	3,712	3,328
LD31861456.las	336	65,520	3,177	3,120	3,072
LD31861459.las	304	8,000	3,301	3,344	3,520
LD31861462.las	304	19,536	3,400	3,392	3,424
LD31861465.las	16	61,616	3,451	3,488	3,696
LD31861468.las	16	65,520	3,888	3,952	4,016
LD31861471.las	16	65,520	3,860	3,904	3,952

C-3 Report on Intensity Values (Tiled Data) - continued

File	Minimum	Maximum	Mean	Median	Mode
LD31861474.las	16	26,464	3,799	3,840	3,888
LD31861477.las	16	30,528	3,688	3,648	3,520
LD31861480.las	16	8,288	3,780	3,728	3,616
LD31861483.las	16	65,520	4,043	4,000	3,936
LD31861486.las	16	42,544	4,108	4,096	4,064
LD31861489.las	16	11,952	3,741	3,744	3,728
LD31861492.las	16	14,224	3,629	3,616	3,632
LD31861495.las	16	8,512	4,031	3,984	3,808
LD31861498.las	16	9,680	4,303	4,288	4,272
LD31861501.las	16	29,184	4,220	4,256	4,240
LD31861504.las	320	23,280	4,193	4,224	4,528
LD31861507.las	16	9,824	4,406	4,368	4,208
LD31861510.las	16	65,520	4,234	4,256	4,192
LD31861513.las	400	8,416	4,115	4,096	3,920
LD31861516.las	400	8,304	4,106	4,080	4,128
LD31861519.las	384	65,520	4,209	4,208	4,160
LD31861522.las	16	45,552	4,158	4,096	3,776
LD31861525.las	16	65,520	4,091	4,032	3,856
LD31861528.las	16	58,160	4,304	4,304	4,320
LD31861531.las	16	65,520	4,125	4,128	4,144
LD31861534.las	16	7,152	4,175	4,144	4,016
LD31861537.las	16	8,224	4,179	4,208	4,128
LD31861540.las	16	6,928	4,151	4,160	4,128
LD31861543.las	16	9,520	4,085	4,032	4,000
LD31861546.las	16	65,520	4,740	4,528	3,952
LD31861549.las	16	9,456	4,127	4,144	4,128
LD31861552.las	16	59,376	3,968	4,000	3,968
LD31861555.las	16	10,256	3,701	3,696	3,648
LD31861558.las	16	18,992	3,718	3,712	3,728
LD31861561.las	16	7,104	3,730	3,728	3,696
LD31861564.las	16	9,280	3,880	3,872	3,840
LD31861567.las	16	30,576	4,049	4,032	4,000
LD31861570.las	16	65,520	3,919	3,920	3,920

C-3 Report on Intensity Values (Tiled Data) - continued

File	Minimum	Maximum	Mean	Median	Mode
LD31861573.las	16	13,216	4,150	4,112	4,016
LD31861576.las	16	6,576	3,907	3,888	3,808
LD31861579.las	16	11,568	3,840	3,824	3,808
LD31861582.las	320	33,536	3,840	3,824	3,792
LD31861585.las	240	13,952	3,759	3,760	3,792
LD31861588.las	192	6,896	3,528	3,520	3,472
LD31861591.las	16	9,072	3,754	3,744	3,792
LD31861594.las	16	7,296	3,872	3,840	3,824
LD31861597.las	368	6,256	3,888	3,888	3,904
LD31861600.las	320	7,120	3,925	3,920	3,920
LD31861603.las	304	65,520	3,828	3,808	3,792
LD31861606.las	304	6,368	3,970	3,984	4,000
LD31891396.las	16	65,520	3,985	4,080	4,160
LD31891411.las	16	60,272	4,249	4,416	5,024
LD31891414.las	16	65,520	4,105	4,144	4,048
LD31891417.las	16	65,520	3,749	3,808	3,968
LD31891420.las	16	65,520	3,981	3,952	3,616
LD31891423.las	16	41,744	3,783	3,760	3,712
LD31891426.las	16	65,520	4,381	4,416	4,416
LD31891429.las	288	13,440	4,389	4,432	4,368
LD31891432.las	304	22,528	3,981	4,368	4,880
LD31891435.las	176	65,520	3,568	3,696	3,824
LD31891438.las	256	65,520	4,015	4,032	4,144
LD31891441.las	336	65,024	3,993	3,888	2,368
LD31891444.las	336	14,208	3,046	2,528	2,224
LD31891447.las	32	65,520	3,326	2,832	2,320
LD31891450.las	336	65,520	4,184	4,096	3,872
LD31891453.las	16	26,416	3,275	3,360	3,904
LD31891456.las	304	20,384	3,963	4,128	4,304
LD31891459.las	16	65,520	3,474	3,440	3,360
LD31891462.las	320	22,032	3,304	3,328	3,328
LD31891465.las	16	65,520	3,737	3,776	3,792
LD31891468.las	16	65,520	3,902	3,904	3,872

C-3 Report on Intensity Values (Tiled Data) - continued

File	Minimum	Maximum	Mean	Median	Mode
LD31891471.las	16	7,504	3,919	3,920	3,888
LD31891474.las	16	21,824	3,893	3,904	3,904
LD31891477.las	16	41,376	3,722	3,680	3,552
LD31891480.las	16	65,520	3,776	3,712	3,616
LD31891483.las	16	9,520	3,703	3,680	3,600
LD31891486.las	16	22,224	3,907	3,888	3,824
LD31891489.las	16	20,048	3,864	3,856	3,760
LD31891492.las	16	24,144	3,575	3,616	3,632
LD31891495.las	16	58,848	4,013	4,016	4,000
LD31891498.las	16	7,792	4,172	4,192	4,224
LD31891501.las	16	9,872	4,036	4,064	4,048
LD31891504.las	320	65,520	4,031	4,016	4,000
LD31891507.las	256	7,168	4,131	4,160	4,208
LD31891510.las	304	31,760	4,214	4,208	4,224
LD31891513.las	288	27,120	4,130	4,064	3,968
LD31891516.las	304	30,000	4,077	4,048	3,824
LD31891519.las	16	65,520	4,361	4,288	4,160
LD31891522.las	16	65,520	3,996	3,984	4,000
LD31891525.las	16	33,872	3,884	3,920	4,000
LD31891528.las	16	65,520	4,271	4,288	4,336
LD31891531.las	16	65,520	4,462	4,416	4,384
LD31891534.las	16	11,808	4,172	4,112	4,016
LD31891537.las	16	26,624	4,114	4,112	4,096
LD31891540.las	16	65,520	4,199	4,192	4,160
LD31891543.las	16	11,824	3,904	3,888	3,840
LD31891546.las	16	19,072	4,215	4,176	4,128
LD31891549.las	16	16,096	4,386	4,352	4,384
LD31891552.las	16	31,456	4,076	4,080	4,096
LD31891555.las	16	8,528	3,735	3,728	3,680
LD31891558.las	16	18,032	3,725	3,728	3,728
LD31891561.las	16	18,320	3,694	3,680	3,680
LD31891564.las	16	9,776	3,880	3,872	3,776
LD31891567.las	16	7,520	4,011	3,984	3,952

C-3 Report on Intensity Values (Tiled Data) - continued

File	Minimum	Maximum	Mean	Median	Mode
LD31891570.las	16	65,520	3,996	4,032	4,016
LD31891573.las	16	7,888	4,106	4,096	4,096
LD31891576.las	16	65,520	3,988	3,968	3,936
LD31891579.las	16	54,832	4,070	3,920	3,808
LD31891582.las	224	7,600	3,903	3,824	3,808
LD31891585.las	240	17,264	3,800	3,760	3,728
LD31891588.las	16	65,520	3,738	3,744	3,776
LD31891591.las	16	15,200	3,742	3,728	3,584
LD31891594.las	16	36,752	3,846	3,840	3,824
LD31891597.las	16	6,736	4,032	4,032	3,984
LD31891600.las	16	6,624	4,064	4,064	4,048
LD31891603.las	288	11,072	3,780	3,808	3,824
LD31891606.las	272	45,680	3,902	3,952	3,888
LD31921396.las	16	65,520	4,386	4,256	3,984
LD31921399.las	16	65,520	3,921	3,984	3,968
LD31921408.las	16	65,520	3,986	3,984	3,120
LD31921411.las	16	40,576	4,046	3,952	3,296
LD31921414.las	16	21,936	4,047	4,176	4,624
LD31921417.las	16	65,520	3,789	3,824	3,728
LD31921420.las	16	14,528	3,799	3,776	3,776
LD31921423.las	16	57,392	3,569	3,568	3,648
LD31921426.las	16	65,520	3,656	3,808	4,016
LD31921429.las	320	34,352	3,681	3,936	4,400
LD31921432.las	336	65,520	3,742	3,760	2,480
LD31921435.las	336	65,520	3,201	2,816	2,448
LD31921438.las	288	65,520	3,438	3,104	2,576
LD31921441.las	368	57,840	3,674	3,328	2,272
LD31921444.las	320	65,520	3,638	3,552	2,720
LD31921447.las	304	37,504	5,117	5,504	6,224
LD31921450.las	368	65,520	4,521	4,912	5,696
LD31921453.las	16	65,520	3,867	4,032	4,112
LD31921456.las	336	65,520	3,173	2,848	2,576
LD31921459.las	336	31,136	3,266	3,344	3,488

C-3 Report on Intensity Values (Tiled Data) - continued

File	Minimum	Maximum	Mean	Median	Mode
LD31921462.las	304	65,520	3,442	3,440	3,392
LD31921465.las	16	62,736	3,926	3,920	4,000
LD31921468.las	16	65,520	3,906	3,904	3,856
LD31921471.las	16	65,520	3,815	3,792	3,744
LD31921474.las	16	7,808	3,830	3,824	3,776
LD31921477.las	16	12,880	3,644	3,600	3,536
LD31921480.las	16	21,456	3,702	3,680	3,536
LD31921483.las	16	7,040	3,552	3,552	3,552
LD31921486.las	16	65,520	3,958	3,936	3,904
LD31921489.las	16	7,552	3,990	3,984	4,016
LD31921492.las	16	14,832	3,684	3,728	3,808
LD31921495.las	16	6,848	4,044	4,048	4,016
LD31921498.las	16	65,520	4,062	4,128	4,144
LD31921501.las	16	12,448	4,019	4,096	4,128
LD31921504.las	384	11,584	4,042	4,016	3,936
LD31921507.las	16	30,304	4,199	4,224	4,256
LD31921510.las	16	65,520	4,154	4,144	3,920
LD31921513.las	384	65,520	3,933	3,936	3,920
LD31921516.las	16	23,168	3,899	3,904	3,872
LD31921519.las	16	14,528	3,825	3,808	3,744
LD31921522.las	16	11,520	3,985	4,000	3,936
LD31921525.las	16	10,464	4,095	4,080	4,000
LD31921528.las	16	8,016	4,392	4,384	4,400
LD31921531.las	16	7,696	4,413	4,400	4,352
LD31921534.las	16	6,624	4,206	4,192	4,160
LD31921537.las	16	65,520	4,245	4,240	4,240
LD31921540.las	16	6,880	4,280	4,272	4,256
LD31921543.las	16	65,520	4,121	4,112	4,128
LD31921546.las	16	37,936	4,260	4,240	4,240
LD31921549.las	16	57,840	4,101	4,144	4,128
LD31921552.las	16	63,408	4,016	4,064	4,128
LD31921555.las	16	60,112	3,804	3,824	3,808
LD31921558.las	16	65,520	3,838	3,856	3,840

C-3 Report on Intensity Values (Tiled Data) - continued

File	Minimum	Maximum	Mean	Median	Mode
LD31921561.las	16	65,520	3,602	3,616	3,600
LD31921564.las	16	56,976	3,829	3,840	3,824
LD31921567.las	16	65,520	4,033	4,048	4,016
LD31921570.las	16	65,520	3,896	3,936	3,904
LD31921573.las	16	65,520	4,052	4,064	4,064
LD31921576.las	16	7,040	3,931	3,920	3,920
LD31921579.las	16	65,520	3,976	3,936	3,920
LD31921582.las	256	65,520	3,751	3,712	3,696
LD31921585.las	16	65,520	3,672	3,712	3,744
LD31921588.las	192	65,520	3,607	3,728	3,776
LD31921591.las	16	65,520	3,811	3,808	3,728
LD31921594.las	16	65,520	3,898	3,920	3,904
LD31921597.las	16	61,600	4,106	4,112	4,112
LD31921600.las	16	23,248	4,126	4,128	4,128
LD31921603.las	304	9,744	3,862	3,872	3,872
LD31921606.las	336	10,016	3,944	3,952	3,936
LD31951408.las	320	65,520	3,623	3,568	3,280
LD31951411.las	16	65,520	4,020	4,000	3,648
LD31951414.las	16	22,704	4,076	4,160	4,624
LD31951417.las	16	65,520	3,383	3,456	3,488
LD31951420.las	16	35,936	3,635	3,696	3,776
LD31951423.las	16	65,520	4,281	4,432	4,592
LD31951426.las	16	65,520	4,118	4,112	3,936
LD31951429.las	304	65,520	3,604	3,776	3,824
LD31951432.las	336	12,928	3,502	3,232	2,496
LD31951435.las	320	27,296	3,472	3,280	2,816
LD31951438.las	320	61,520	3,261	3,072	2,880
LD31951441.las	16	65,520	4,289	4,176	4,144
LD31951444.las	336	65,520	4,103	4,176	5,712
LD31951447.las	256	65,520	4,612	4,656	4,144
LD31951450.las	272	65,520	4,274	4,512	5,264
LD31951453.las	64	65,520	4,008	3,952	5,856
LD31951456.las	336	9,008	4,082	3,968	2,560

C-3 Report on Intensity Values (Tiled Data) - continued

File	Minimum	Maximum	Mean	Median	Mode
LD31951459.las	272	65,520	3,827	3,760	3,696
LD31951462.las	304	26,000	3,531	3,504	3,440
LD31951465.las	16	40,944	3,444	3,312	2,672
LD31951468.las	16	65,520	3,682	3,664	3,792
LD31951471.las	16	8,976	4,081	4,016	4,048
LD31951474.las	16	65,520	4,473	4,400	3,904
LD31951477.las	16	16,256	4,147	4,176	4,256
LD31951480.las	16	10,000	4,256	4,288	4,400
LD31951483.las	16	47,392	3,990	3,840	3,584
LD31951486.las	16	65,520	4,288	4,288	4,288
LD31951489.las	16	57,168	4,159	4,096	4,032
LD31951492.las	16	59,696	4,173	4,176	4,112
LD31951495.las	16	65,520	4,082	4,096	4,032
LD31951498.las	16	65,520	3,990	4,096	4,048
LD31951501.las	16	65,520	3,958	4,064	4,144
LD31951504.las	16	65,520	3,738	3,776	3,792
LD31951507.las	16	65,520	3,884	3,920	3,920
LD31951510.las	16	65,520	3,972	3,920	3,728
LD31951513.las	16	57,920	3,901	3,920	3,936
LD31951516.las	16	65,520	3,804	3,904	3,856
LD31951519.las	320	65,520	3,737	3,840	3,584
LD31951522.las	16	36,272	3,876	3,920	3,952
LD31951525.las	16	65,520	3,932	3,952	3,920
LD31951528.las	16	41,296	4,089	4,096	4,128
LD31951531.las	16	57,360	3,945	3,968	4,000
LD31951534.las	16	64,240	3,834	3,872	3,888
LD31951537.las	16	32,528	3,763	3,776	3,776
LD31951540.las	16	65,520	3,838	3,856	3,856
LD31951543.las	16	39,408	4,056	4,048	3,952
LD31951546.las	16	65,520	4,338	4,336	4,224
LD31951549.las	16	6,704	4,099	4,096	4,112
LD31951552.las	16	65,520	4,157	4,176	4,224
LD31951555.las	16	8,064	3,865	3,856	3,856

C-3 Report on Intensity Values (Tiled Data) - continued

File	Minimum	Maximum	Mean	Median	Mode
LD31951558.las	16	10,720	3,758	3,760	3,792
LD31951561.las	16	14,656	3,559	3,552	3,536
LD31951564.las	16	14,992	3,921	3,904	3,872
LD31951567.las	16	10,704	4,004	3,984	3,920
LD31951570.las	16	10,288	3,892	3,888	3,872
LD31951573.las	16	7,184	3,978	3,968	3,936
LD31951576.las	16	6,656	3,894	3,872	3,824
LD31951579.las	16	8,160	3,792	3,808	3,808
LD31951582.las	256	8,064	3,614	3,568	3,568
LD31951585.las	272	41,424	3,661	3,648	3,664
LD31951588.las	240	19,312	3,776	3,760	3,760
LD31951591.las	16	11,056	3,795	3,776	3,728
LD31951594.las	16	65,520	3,900	3,888	3,808
LD31951597.las	16	57,840	3,807	3,792	3,760
LD31951600.las	16	51,936	3,960	3,968	3,936
LD31951603.las	400	6,352	3,816	3,808	3,808
LD31951606.las	1,968	5,616	3,959	3,952	3,936
LD31981408.las	16	65,520	4,521	4,400	4,128
LD31981411.las	16	25,152	4,007	4,064	4,096
LD31981414.las	16	65,520	3,416	3,392	3,264
LD31981417.las	16	65,520	3,502	3,408	2,784
LD31981420.las	16	14,864	4,254	4,368	4,320
LD31981423.las	16	57,824	4,195	4,112	3,856
LD31981426.las	16	65,520	4,242	4,352	4,352
LD31981429.las	16	65,520	4,222	4,352	4,112
LD31981432.las	320	65,520	3,216	2,944	2,592
LD31981435.las	368	65,520	3,950	4,016	4,064
LD31981438.las	352	65,520	3,812	3,728	2,224
LD31981441.las	336	57,184	4,180	4,160	5,936
LD31981444.las	336	65,520	3,282	2,896	2,176
LD31981447.las	336	57,920	3,753	3,856	2,032
LD31981450.las	304	65,520	3,069	2,672	2,352
LD31981453.las	320	61,264	3,500	3,360	2,704

C-3 Report on Intensity Values (Tiled Data) - continued

File	Minimum	Maximum	Mean	Median	Mode
LD31981456.las	336	10,480	4,046	3,968	3,584
LD31981459.las	16	65,520	3,367	3,328	3,456
LD31981462.las	336	41,776	3,320	3,344	3,376
LD31981465.las	16	65,008	3,469	3,296	3,088
LD31981468.las	16	65,520	4,116	4,160	4,816
LD31981471.las	16	18,576	3,804	3,616	3,344
LD31981474.las	16	35,792	3,812	3,792	3,712
LD31981477.las	16	8,400	3,942	3,936	3,840
LD31981480.las	16	12,176	3,810	3,712	3,600
LD31981483.las	16	10,304	3,841	3,776	3,584
LD31981486.las	16	26,096	3,947	3,920	3,904
LD31981489.las	16	40,368	3,942	3,872	3,808
LD31981492.las	16	18,352	4,102	4,160	4,224
LD31981495.las	16	65,520	3,890	3,952	3,824
LD31981498.las	16	65,520	4,078	4,288	4,288
LD31981501.las	16	56,512	3,860	3,936	3,856
LD31981504.las	16	65,520	3,904	3,888	3,808
LD31981507.las	384	6,784	3,985	4,000	3,968
LD31981510.las	416	7,584	4,035	4,016	3,664
LD31981513.las	304	27,104	3,803	3,824	3,792
LD31981516.las	16	7,696	3,950	3,920	3,792
LD31981519.las	416	7,840	4,041	4,048	4,048
LD31981522.las	16	65,520	4,155	4,128	4,064
LD31981525.las	16	7,120	4,072	4,048	4,032
LD31981528.las	16	7,168	4,152	4,128	4,128
LD31981531.las	16	7,808	4,185	4,176	4,144
LD31981534.las	16	10,144	3,773	3,696	3,488
LD31981537.las	16	24,272	4,036	4,016	3,968
LD31981540.las	16	7,632	4,008	3,984	3,920
LD31981543.las	16	16,272	4,122	4,112	4,048
LD31981546.las	16	8,224	4,305	4,288	4,272
LD31981549.las	16	20,224	3,955	3,936	3,872
LD31981552.las	16	7,440	3,906	3,904	3,888

C-3 Report on Intensity Values (Tiled Data) - continued

File	Minimum	Maximum	Mean	Median	Mode
LD31981555.las	16	7,392	3,946	3,936	3,888
LD31981558.las	16	13,344	3,776	3,776	3,728
LD31981561.las	16	7,920	3,571	3,568	3,552
LD31981564.las	16	9,632	3,896	3,888	3,856
LD31981567.las	16	7,744	3,986	3,968	3,904
LD31981570.las	16	13,264	3,874	3,824	3,760
LD31981573.las	16	7,952	4,060	4,016	3,920
LD31981576.las	16	6,816	3,979	3,968	3,888
LD31981579.las	16	8,864	4,161	4,064	3,952
LD31981582.las	208	5,744	3,632	3,632	3,616
LD31981585.las	304	9,296	3,732	3,728	3,744
LD31981588.las	224	12,496	3,802	3,776	3,728
LD31981591.las	16	14,992	3,858	3,856	3,808
LD31981594.las	16	65,520	3,813	3,792	3,760
LD31981597.las	16	65,520	3,793	3,792	3,760
LD31981600.las	16	65,520	3,875	3,872	3,840
LD31981603.las	304	65,520	3,650	3,648	3,648
LD31981606.las	336	65,520	3,716	3,760	3,728
LD32011396.las	16	65,520	3,162	3,104	1,504
LD32011411.las	16	65,520	3,706	3,680	2,928
LD32011414.las	16	65,520	3,828	3,872	3,008
LD32011417.las	16	65,520	3,694	3,792	4,704
LD32011420.las	16	65,520	4,390	4,416	3,968
LD32011423.las	16	64,800	4,238	4,304	4,368
LD32011426.las	16	65,520	4,252	4,336	4,256
LD32011429.las	16	65,520	4,353	4,304	5,568
LD32011432.las	336	60,960	3,306	3,168	2,832
LD32011435.las	368	22,832	3,698	3,632	3,664
LD32011438.las	336	65,520	3,905	3,856	3,840
LD32011441.las	352	65,520	3,220	2,976	2,352
LD32011444.las	320	63,520	3,623	3,808	4,256
LD32011447.las	352	18,384	5,123	5,376	5,664
LD32011450.las	368	54,176	3,596	3,360	2,464

C-3 Report on Intensity Values (Tiled Data) - continued

File	Minimum	Maximum	Mean	Median	Mode
LD32011453.las	256	65,520	4,350	4,496	4,528
LD32011456.las	16	11,600	3,674	3,504	2,400
LD32011459.las	368	65,520	2,697	2,624	2,464
LD32011462.las	368	14,304	2,444	2,336	2,336
LD32011465.las	16	65,520	3,478	3,632	2,336
LD32011468.las	16	24,448	3,775	3,792	3,856
LD32011471.las	16	65,520	3,725	3,712	3,104
LD32011474.las	16	65,520	3,817	3,792	3,648
LD32011477.las	16	15,792	3,857	3,792	3,648
LD32011480.las	16	31,728	3,858	3,840	3,760
LD32011483.las	16	65,520	3,766	3,792	3,776
LD32011486.las	16	65,520	3,716	3,728	3,728
LD32011489.las	16	65,312	3,748	3,856	4,048
LD32011492.las	16	41,872	4,088	4,112	4,128
LD32011495.las	16	13,984	4,052	4,000	3,920
LD32011498.las	16	39,168	4,134	4,128	4,112
LD32011501.las	16	65,520	3,972	3,936	3,824
LD32011504.las	16	57,840	3,907	3,872	3,840
LD32011507.las	384	58,736	3,833	3,776	3,696
LD32011510.las	16	7,664	3,873	3,888	3,872
LD32011513.las	384	8,640	3,988	3,984	4,000
LD32011516.las	16	60,144	4,131	4,128	4,224
LD32011519.las	320	65,520	4,103	4,128	4,272
LD32011522.las	16	47,264	4,294	4,288	4,224
LD32011525.las	16	7,104	4,121	4,144	4,128
LD32011528.las	16	8,144	4,041	4,032	4,032
LD32011531.las	16	7,728	4,204	4,192	4,128
LD32011534.las	16	7,184	4,145	4,112	4,032
LD32011537.las	16	22,368	4,225	4,208	4,160
LD32011540.las	16	7,232	4,303	4,256	4,208
LD32011543.las	16	65,520	4,273	4,224	4,112
LD32011546.las	16	12,496	4,120	4,112	4,128
LD32011549.las	16	7,520	3,971	3,952	3,936

C-3 Report on Intensity Values (Tiled Data) - continued

File	Minimum	Maximum	Mean	Median	Mode
LD32011552.las	16	10,336	3,928	3,920	3,904
LD32011555.las	16	6,416	3,799	3,792	3,744
LD32011558.las	16	25,328	3,766	3,760	3,728
LD32011561.las	16	17,008	3,727	3,728	3,680
LD32011564.las	16	8,320	3,847	3,808	3,728
LD32011567.las	16	7,552	4,005	3,968	3,968
LD32011570.las	16	7,792	3,881	3,840	3,776
LD32011573.las	16	8,096	4,002	3,952	3,872
LD32011576.las	16	7,408	4,065	4,048	4,016
LD32011579.las	16	65,520	4,238	4,176	4,064
LD32011582.las	272	12,624	3,855	3,824	3,808
LD32011585.las	256	20,144	3,697	3,696	3,664
LD32011588.las	272	12,240	3,875	3,856	3,808
LD32011591.las	16	8,752	3,885	3,872	3,840
LD32011594.las	16	6,128	3,862	3,856	3,808
LD32011597.las	16	6,576	3,942	3,936	3,936
LD32011600.las	368	7,760	3,963	3,952	3,936
LD32011603.las	464	7,840	3,685	3,680	3,664
LD32011606.las	432	6,256	3,784	3,792	3,728
LD32041396.las	16	65,520	2,877	2,304	1,376
LD32041399.las	16	65,520	2,703	2,352	976
LD32041411.las	16	65,520	3,791	3,936	4,416
LD32041414.las	16	25,200	4,818	4,928	4,944
LD32041417.las	16	65,520	4,044	4,224	4,848
LD32041420.las	16	65,520	4,344	4,480	4,656
LD32041423.las	16	61,824	3,891	3,936	3,776
LD32041426.las	16	65,520	3,573	3,776	4,016
LD32041429.las	16	17,072	3,171	3,136	3,232
LD32041432.las	48	65,520	3,718	3,616	2,496
LD32041435.las	336	22,896	3,607	3,744	4,048
LD32041438.las	48	65,520	3,519	3,664	3,712
LD32041441.las	368	17,248	3,660	3,728	3,936
LD32041444.las	288	65,520	3,462	3,312	2,768

C-3 Report on Intensity Values (Tiled Data) - continued

File	Minimum	Maximum	Mean	Median	Mode
LD32041447.las	272	65,520	4,660	4,848	5,424
LD32041450.las	352	65,520	4,482	4,672	4,768
LD32041453.las	16	65,520	4,168	4,192	4,576
LD32041456.las	320	65,520	3,630	3,456	3,040
LD32041459.las	48	65,520	3,354	3,408	3,696
LD32041462.las	48	65,520	3,580	3,696	3,920
LD32041465.las	16	65,520	3,791	3,792	3,856
LD32041468.las	16	65,520	3,833	3,792	3,680
LD32041471.las	16	65,520	3,652	3,776	3,808
LD32041474.las	16	65,520	3,636	3,920	4,192
LD32041477.las	16	65,520	3,767	3,744	3,728
LD32041480.las	16	65,520	3,857	3,904	3,936
LD32041483.las	16	7,392	3,757	3,728	3,616
LD32041486.las	16	65,520	3,840	3,824	3,824
LD32041489.las	16	65,520	4,036	4,048	4,080
LD32041492.las	16	33,168	3,745	3,632	3,488
LD32041495.las	16	35,600	3,755	3,712	3,632
LD32041498.las	16	24,336	4,226	4,144	3,920
LD32041501.las	16	44,864	4,077	4,000	3,904
LD32041504.las	16	10,704	4,148	4,096	3,952
LD32041507.las	16	13,264	3,918	3,936	3,872
LD32041510.las	336	65,520	3,967	3,968	3,936
LD32041513.las	352	65,520	4,060	4,032	4,032
LD32041516.las	368	65,088	4,043	4,032	4,016
LD32041519.las	16	19,456	4,081	4,080	4,048
LD32041522.las	16	16,256	4,281	4,272	4,224
LD32041525.las	16	6,960	4,085	4,128	4,128
LD32041528.las	16	8,544	4,216	4,208	4,256
LD32041531.las	16	7,344	4,262	4,240	4,224
LD32041534.las	16	9,040	3,994	4,000	4,000
LD32041537.las	16	15,728	4,154	4,144	4,128
LD32041540.las	16	10,400	4,159	4,144	4,064
LD32041543.las	16	7,520	4,296	4,272	4,240

C-3 Report on Intensity Values (Tiled Data) - continued

File	Minimum	Maximum	Mean	Median	Mode
LD32041546.las	16	10,832	4,109	4,096	4,080
LD32041549.las	16	17,568	3,952	3,936	3,952
LD32041552.las	16	13,504	3,941	3,952	4,016
LD32041555.las	16	7,072	3,716	3,760	3,744
LD32041558.las	16	8,480	3,507	3,680	3,696
LD32041561.las	16	65,520	3,769	3,776	3,776
LD32041564.las	16	7,744	3,763	3,760	3,760
LD32041567.las	16	6,400	3,843	3,824	3,776
LD32041570.las	384	6,336	3,878	3,856	3,808
LD32041573.las	16	7,136	3,991	3,968	3,936
LD32041576.las	16	6,896	4,033	4,016	4,000
LD32041579.las	16	8,080	4,049	4,032	4,080
LD32041582.las	272	6,080	3,855	3,840	3,792
LD32041585.las	272	15,072	3,728	3,728	3,760
LD32041588.las	240	21,072	3,812	3,808	3,792
LD32041591.las	16	9,712	3,863	3,840	3,776
LD32041594.las	400	6,560	3,877	3,872	3,872
LD32041597.las	320	7,440	3,908	3,904	3,936
LD32041600.las	16	6,208	3,944	3,936	3,920
LD32041603.las	464	7,088	3,690	3,696	3,696
LD32041606.las	560	5,616	3,812	3,808	3,792
LD32071396.las	16	65,520	2,806	2,256	1,360
LD32071411.las	16	65,520	4,273	4,384	4,320
LD32071414.las	16	65,520	4,039	3,840	3,136
LD32071417.las	16	65,520	3,775	3,808	3,024
LD32071420.las	16	29,904	3,946	3,968	3,936
LD32071423.las	16	23,792	3,847	4,032	4,240
LD32071426.las	16	32,016	4,070	4,096	4,032
LD32071429.las	16	26,976	3,613	3,600	3,472
LD32071432.las	336	65,520	3,169	2,848	2,480
LD32071435.las	336	13,168	3,338	2,816	2,512
LD32071438.las	272	65,520	3,027	2,592	2,368
LD32071441.las	384	7,728	3,810	3,840	3,936

C-3 Report on Intensity Values (Tiled Data) - continued

File	Minimum	Maximum	Mean	Median	Mode
LD32071444.las	304	25,984	4,150	4,192	4,160
LD32071447.las	352	29,264	4,394	4,416	4,432
LD32071450.las	368	37,568	4,365	4,352	3,088
LD32071453.las	304	65,520	4,045	4,016	2,896
LD32071456.las	352	55,376	4,533	4,576	4,432
LD32071459.las	16	65,520	3,161	2,944	2,608
LD32071462.las	16	65,520	3,062	2,832	2,624
LD32071465.las	16	65,520	3,509	3,488	3,184
LD32071468.las	16	65,520	3,487	3,520	3,520
LD32071471.las	16	65,520	3,599	3,536	3,216
LD32071474.las	16	65,520	3,886	3,840	3,488
LD32071477.las	16	59,872	3,965	3,776	3,536
LD32071480.las	16	14,080	3,663	3,664	3,664
LD32071483.las	16	6,352	3,717	3,696	3,696
LD32071486.las	16	24,576	3,836	3,824	3,776
LD32071489.las	16	16,736	3,859	3,888	3,936
LD32071492.las	16	17,808	3,726	3,712	3,696
LD32071495.las	16	36,480	3,814	3,792	3,728
LD32071498.las	16	20,848	3,872	3,840	3,808
LD32071501.las	16	65,520	4,029	4,000	3,984
LD32071504.las	352	18,272	4,464	4,480	4,400
LD32071507.las	16	10,144	3,994	4,000	4,032
LD32071510.las	496	6,352	4,049	4,032	4,000
LD32071513.las	432	6,944	4,124	4,112	4,096
LD32071516.las	16	14,320	4,128	4,128	4,096
LD32071519.las	16	7,744	4,036	4,032	4,032
LD32071522.las	16	65,520	4,290	4,272	4,224
LD32071525.las	16	6,992	4,059	4,048	3,984
LD32071528.las	16	8,208	4,100	4,096	4,128
LD32071531.las	16	7,056	4,202	4,192	4,160
LD32071534.las	16	12,864	4,092	4,080	4,048
LD32071537.las	16	65,520	4,209	4,192	4,160
LD32071540.las	16	7,200	4,399	4,384	4,384

C-3 Report on Intensity Values (Tiled Data) - continued

File	Minimum	Maximum	Mean	Median	Mode
LD32071543.las	16	8,368	4,303	4,288	4,240
LD32071546.las	16	7,936	3,967	3,936	3,856
LD32071549.las	16	8,720	3,902	3,888	3,872
LD32071552.las	16	9,424	3,795	3,792	3,760
LD32071555.las	16	7,296	3,660	3,744	3,744
LD32071558.las	16	8,480	3,802	3,792	3,808
LD32071561.las	16	13,808	3,835	3,840	3,792
LD32071564.las	16	8,208	4,015	4,016	3,984
LD32071567.las	16	8,048	3,928	3,904	3,824
LD32071570.las	16	7,232	3,827	3,808	3,760
LD32071573.las	16	7,536	4,010	4,000	3,936
LD32071576.las	16	7,536	3,970	3,952	3,904
LD32071579.las	16	12,592	4,139	4,112	4,080
LD32071582.las	336	7,024	3,846	3,824	3,792
LD32071585.las	224	21,744	3,664	3,664	3,632
LD32071588.las	176	8,128	3,735	3,728	3,680
LD32071591.las	16	6,384	3,680	3,680	3,648
LD32071594.las	16	57,216	3,730	3,728	3,728
LD32071597.las	16	7,760	3,739	3,728	3,680
LD32071600.las	16	8,624	3,845	3,840	3,808
LD32071603.las	16	22,224	3,577	3,568	3,584
LD32071606.las	2,480	5,280	3,769	3,760	3,760
LD32101396.las	16	65,520	2,676	2,144	1,088
LD32101411.las	16	65,520	3,853	3,792	3,408
LD32101414.las	16	65,520	3,589	3,520	3,280
LD32101417.las	16	65,520	3,778	3,920	4,384
LD32101420.las	16	65,520	3,747	3,632	3,312
LD32101423.las	16	65,520	3,338	3,424	3,600
LD32101426.las	16	19,216	3,739	3,728	2,480
LD32101429.las	16	65,520	3,887	3,936	4,320
LD32101432.las	304	65,520	3,182	2,816	2,640
LD32101435.las	336	65,520	2,934	2,720	2,496
LD32101438.las	384	34,688	3,118	2,672	2,448

C-3 Report on Intensity Values (Tiled Data) - continued

File	Minimum	Maximum	Mean	Median	Mode
LD32101441.las	336	26,928	3,220	3,072	2,752
LD32101444.las	336	65,520	3,921	3,952	4,160
LD32101447.las	304	57,296	4,282	4,192	3,808
LD32101450.las	320	65,520	3,378	3,312	2,656
LD32101453.las	16	65,520	3,035	2,848	2,416
LD32101456.las	288	65,520	2,975	3,008	2,256
LD32101459.las	304	65,520	2,780	2,640	2,240
LD32101462.las	336	45,792	3,457	3,472	3,600
LD32101465.las	16	65,520	3,170	3,088	3,120
LD32101468.las	16	65,520	3,845	3,872	3,936
LD32101471.las	16	40,512	4,378	4,336	4,288
LD32101474.las	16	21,424	3,801	3,936	4,128
LD32101477.las	16	31,104	3,594	3,568	3,552
LD32101480.las	16	25,760	3,865	3,856	3,776
LD32101483.las	16	44,960	3,835	3,840	3,792
LD32101486.las	16	40,944	3,671	3,728	3,840
LD32101489.las	16	14,128	3,877	3,856	3,936
LD32101492.las	16	19,680	4,031	3,984	4,032
LD32101495.las	16	40,864	3,977	3,904	3,792
LD32101498.las	16	65,520	3,872	3,856	3,792
LD32101501.las	16	64,224	3,863	3,888	3,856
LD32101504.las	352	7,808	3,960	3,968	3,968
LD32101507.las	176	65,520	4,224	4,208	4,160
LD32101510.las	16	6,048	4,074	4,064	4,016
LD32101513.las	16	5,856	3,986	3,984	3,920
LD32101516.las	368	9,488	3,910	3,888	3,840
LD32101519.las	432	7,344	4,060	4,064	4,048
LD32101522.las	16	28,800	4,073	4,064	4,064
LD32101525.las	16	6,928	4,098	4,080	4,032
LD32101528.las	16	6,544	4,213	4,208	4,160
LD32101531.las	16	7,520	4,246	4,224	4,272
LD32101534.las	16	8,128	4,082	4,064	4,048
LD32101537.las	16	8,128	4,190	4,176	4,160

C-3 Report on Intensity Values (Tiled Data) - continued

File	Minimum	Maximum	Mean	Median	Mode
LD32101540.las	16	7,920	4,344	4,336	4,288
LD32101543.las	16	9,088	4,105	4,096	4,096
LD32101546.las	16	9,616	3,909	3,888	3,824
LD32101549.las	16	9,584	3,874	3,872	3,856
LD32101552.las	16	8,512	3,827	3,824	3,808
LD32101555.las	16	8,224	3,905	3,888	3,856
LD32101558.las	16	51,632	3,877	3,872	3,856
LD32101561.las	16	10,704	3,759	3,776	3,808
LD32101564.las	16	21,872	3,795	3,792	3,776
LD32101567.las	16	7,232	3,852	3,840	3,824
LD32101570.las	16	6,432	3,782	3,776	3,712
LD32101573.las	16	12,560	4,048	4,032	4,000
LD32101576.las	16	6,528	4,020	4,016	3,984
LD32101579.las	16	9,840	4,046	4,032	4,064
LD32101582.las	16	6,768	3,804	3,776	3,728
LD32101585.las	224	15,232	3,573	3,568	3,520
LD32101588.las	208	6,160	3,714	3,728	3,696
LD32101591.las	16	6,144	3,700	3,696	3,728
LD32101594.las	16	6,128	3,753	3,744	3,728
LD32101597.las	368	65,520	3,688	3,680	3,648
LD32101600.las	16	10,000	3,812	3,792	3,776
LD32101603.las	16	7,008	3,652	3,648	3,616
LD32101606.las	336	6,976	3,820	3,808	3,840
LD32131396.las	16	65,520	2,809	2,352	720
LD32131411.las	16	65,520	3,598	3,472	3,216
LD32131414.las	16	28,304	3,659	3,552	3,296
LD32131417.las	16	65,520	4,096	4,224	4,464
LD32131420.las	16	18,480	3,878	3,856	3,376
LD32131423.las	16	65,520	3,832	3,888	3,968
LD32131426.las	16	65,520	3,886	3,856	3,712
LD32131429.las	16	65,520	3,522	3,648	3,712
LD32131432.las	256	65,520	3,006	2,464	2,032
LD32131435.las	288	65,520	2,935	2,720	2,432

C-3 Report on Intensity Values (Tiled Data) - continued

File	Minimum	Maximum	Mean	Median	Mode
LD32131438.las	368	39,648	3,303	3,296	3,664
LD32131441.las	384	65,520	3,386	3,360	3,456
LD32131444.las	64	65,520	3,647	3,776	4,080
LD32131447.las	272	65,520	3,945	4,048	4,176
LD32131450.las	336	65,520	3,377	3,312	2,944
LD32131453.las	272	65,520	3,119	2,992	2,752
LD32131456.las	320	65,520	3,165	3,136	2,624
LD32131459.las	352	65,520	3,634	3,648	3,616
LD32131462.las	368	10,496	3,266	3,200	2,480
LD32131465.las	16	19,968	3,706	3,712	3,520
LD32131468.las	16	65,520	4,360	4,224	4,048
LD32131471.las	16	27,072	4,138	3,904	3,696
LD32131474.las	16	65,520	3,997	4,000	3,936
LD32131477.las	16	20,032	3,737	3,744	3,680
LD32131480.las	16	30,464	4,016	4,064	4,080
LD32131483.las	16	9,424	3,911	3,904	3,888
LD32131486.las	16	6,928	3,879	3,888	3,888
LD32131489.las	16	49,040	3,626	3,552	3,488
LD32131492.las	16	9,008	3,930	3,824	3,712
LD32131495.las	16	65,520	3,831	3,808	3,776
LD32131498.las	16	8,688	4,047	4,032	3,936
LD32131501.las	16	24,272	4,045	4,032	4,064
LD32131504.las	16	12,912	3,782	3,776	3,776
LD32131507.las	384	16,256	4,688	4,736	4,784
LD32131510.las	496	12,432	4,377	4,272	3,888
LD32131513.las	16	11,360	3,931	3,936	3,984
LD32131516.las	16	7,216	3,853	3,840	3,776
LD32131519.las	16	8,576	4,097	4,096	4,048
LD32131522.las	16	8,352	4,140	4,128	4,112
LD32131525.las	16	6,304	4,152	4,128	4,128
LD32131528.las	16	65,520	4,268	4,256	4,192
LD32131531.las	16	6,704	4,295	4,272	4,240
LD32131534.las	16	10,896	4,088	4,064	4,048

C-3 Report on Intensity Values (Tiled Data) - continued

File	Minimum	Maximum	Mean	Median	Mode
LD32131537.las	16	17,376	4,185	4,176	4,160
LD32131540.las	16	14,768	4,126	4,144	4,160
LD32131543.las	16	16,080	3,983	4,000	4,048
LD32131546.las	16	11,600	3,905	3,936	4,016
LD32131549.las	16	63,968	3,884	3,904	3,856
LD32131552.las	16	42,320	4,176	4,176	4,176
LD32131555.las	16	19,200	3,888	3,872	3,872
LD32131558.las	16	18,288	3,851	3,856	3,824
LD32131561.las	16	19,600	3,624	3,616	3,616
LD32131564.las	16	9,840	3,890	3,856	3,840
LD32131567.las	16	7,504	3,881	3,856	3,840
LD32131570.las	16	7,568	4,045	4,016	4,000
LD32131573.las	16	7,600	4,259	4,240	4,224
LD32131576.las	16	8,368	4,323	4,176	4,128
LD32131579.las	16	11,424	4,192	4,144	4,064
LD32131582.las	224	7,008	3,753	3,728	3,696
LD32131585.las	208	32,544	3,581	3,568	3,536
LD32131588.las	176	11,568	3,670	3,664	3,632
LD32131591.las	16	5,936	3,613	3,616	3,648
LD32131594.las	16	6,192	3,711	3,696	3,696
LD32131597.las	16	7,040	3,754	3,744	3,728
LD32131600.las	16	7,424	3,841	3,840	3,840
LD32131603.las	16	6,240	3,678	3,664	3,616
LD32131606.las	384	6,560	3,871	3,856	3,856
LD32161396.las	16	65,520	2,773	2,448	1,216
LD32161408.las	16	43,856	3,609	3,728	3,952
LD32161411.las	16	65,520	3,622	3,392	2,848
LD32161414.las	16	49,792	4,543	4,656	4,592
LD32161417.las	16	65,520	3,901	4,000	3,952
LD32161420.las	16	24,240	3,615	3,648	3,360
LD32161423.las	16	65,520	3,407	3,408	3,456
LD32161426.las	16	65,520	3,126	3,104	2,896
LD32161429.las	208	65,520	3,363	3,376	3,520

C-3 Report on Intensity Values (Tiled Data) - continued

File	Minimum	Maximum	Mean	Median	Mode
LD32161432.las	16	65,520	2,933	2,512	2,080
LD32161435.las	64	65,520	2,937	2,832	2,528
LD32161438.las	256	65,520	4,501	4,464	6,144
LD32161441.las	16	65,520	4,359	4,240	3,152
LD32161444.las	400	15,888	3,655	3,616	2,800
LD32161447.las	320	65,520	3,989	4,016	4,064
LD32161450.las	320	65,520	3,812	3,840	3,872
LD32161453.las	224	65,520	3,519	3,408	2,832
LD32161456.las	320	65,520	2,972	2,864	2,752
LD32161459.las	272	65,360	3,241	3,136	2,256
LD32161462.las	368	16,272	3,566	3,424	3,504
LD32161465.las	16	65,520	3,794	3,728	3,680
LD32161468.las	16	65,520	3,638	3,568	2,880
LD32161471.las	16	65,520	3,804	3,712	3,664
LD32161474.las	16	65,520	4,406	4,480	4,608
LD32161477.las	16	14,080	3,586	3,568	3,520
LD32161480.las	16	62,848	3,863	3,824	3,792
LD32161483.las	16	8,816	3,800	3,808	3,776
LD32161486.las	16	47,376	3,617	3,664	3,632
LD32161489.las	16	33,776	3,626	3,600	3,584
LD32161492.las	16	65,520	3,726	3,648	3,568
LD32161495.las	16	20,416	3,964	3,952	3,984
LD32161498.las	16	65,520	4,157	4,128	4,064
LD32161501.las	16	40,560	4,061	4,048	3,952
LD32161504.las	16	24,544	3,751	3,744	3,776
LD32161507.las	352	65,520	4,138	4,128	4,128
LD32161510.las	16	8,800	4,273	4,272	4,256
LD32161513.las	16	11,568	4,173	4,176	4,240
LD32161516.las	16	8,496	4,237	4,240	4,256
LD32161519.las	16	65,520	4,234	4,224	4,240
LD32161522.las	16	65,520	4,357	4,368	4,368
LD32161525.las	16	8,992	4,096	4,112	4,112
LD32161528.las	16	9,872	3,917	3,920	3,888

C-3 Report on Intensity Values (Tiled Data) - continued

File	Minimum	Maximum	Mean	Median	Mode
LD32161531.las	16	9,968	4,168	4,144	4,112
LD32161534.las	16	7,600	3,921	3,904	3,856
LD32161537.las	16	8,576	4,032	4,032	4,048
LD32161540.las	16	10,720	4,021	4,000	3,920
LD32161543.las	16	10,704	4,005	4,000	3,952
LD32161546.las	16	15,232	4,276	4,288	4,336
LD32161549.las	16	11,056	3,928	3,920	3,952
LD32161552.las	16	65,520	3,902	3,904	3,888
LD32161555.las	16	62,352	3,667	3,680	3,680
LD32161558.las	16	20,768	3,753	3,760	3,760
LD32161561.las	16	62,208	3,780	3,792	3,792
LD32161564.las	16	65,520	3,829	3,824	3,776
LD32161567.las	16	7,360	3,896	3,872	3,808
LD32161570.las	16	9,552	4,350	4,256	4,144
LD32161573.las	16	65,520	4,448	4,432	4,400
LD32161576.las	16	8,016	4,333	4,288	4,272
LD32161579.las	16	9,248	4,330	4,320	4,320
LD32161582.las	16	6,544	3,869	3,872	3,808
LD32161585.las	224	5,952	3,616	3,616	3,584
LD32161588.las	240	6,208	3,649	3,632	3,584
LD32161591.las	16	6,144	3,720	3,696	3,584
LD32161594.las	16	6,720	3,898	3,888	3,888
LD32161597.las	16	6,160	3,793	3,776	3,760
LD32161600.las	16	6,384	4,036	4,032	4,032
LD32161603.las	16	6,128	3,688	3,680	3,680
LD32161606.las	1,968	7,088	3,780	3,776	3,744
LD32191396.las	16	65,520	2,621	2,240	1,344
LD32191408.las	16	9,024	3,602	3,776	3,984
LD32191411.las	16	65,520	3,733	3,888	4,016
LD32191414.las	16	48,240	3,847	3,888	3,872
LD32191417.las	16	65,520	3,204	3,344	3,520
LD32191420.las	16	65,520	3,348	3,504	3,536
LD32191423.las	16	50,848	3,005	2,976	2,448

C-3 Report on Intensity Values (Tiled Data) - continued

File	Minimum	Maximum	Mean	Median	Mode
LD32191426.las	16	65,520	3,595	3,760	4,080
LD32191429.las	128	65,520	3,677	3,776	3,984
LD32191432.las	16	65,520	3,730	3,824	3,904
LD32191435.las	48	65,520	3,451	3,328	2,896
LD32191438.las	288	65,520	3,763	3,792	704
LD32191441.las	272	51,600	4,506	4,720	6,272
LD32191444.las	384	64,784	3,981	3,952	4,000
LD32191447.las	416	9,536	4,906	4,880	4,816
LD32191450.las	336	65,520	4,167	4,080	3,792
LD32191453.las	320	65,520	3,444	3,376	3,120
LD32191456.las	384	46,080	2,905	2,832	2,768
LD32191459.las	352	65,520	2,763	2,512	2,240
LD32191462.las	352	65,520	3,609	3,440	2,592
LD32191465.las	16	43,104	3,871	3,792	3,216
LD32191468.las	16	62,320	3,745	3,744	3,808
LD32191471.las	16	14,096	3,905	3,888	3,904
LD32191474.las	16	28,544	4,119	4,080	3,904
LD32191477.las	16	53,184	3,643	3,616	3,568
LD32191480.las	16	28,976	3,697	3,744	3,696
LD32191483.las	16	18,160	3,655	3,696	3,680
LD32191486.las	16	16,080	3,612	3,632	3,600
LD32191489.las	16	15,344	3,740	3,696	3,648
LD32191492.las	16	63,760	3,658	3,568	3,488
LD32191495.las	16	37,408	3,815	3,792	3,696
LD32191498.las	16	8,256	3,986	4,016	4,096
LD32191501.las	16	65,520	3,994	4,000	3,984
LD32191504.las	384	8,656	3,750	3,760	3,696
LD32191507.las	16	8,928	3,981	3,968	3,952
LD32191510.las	400	7,552	4,169	4,176	4,176
LD32191513.las	368	57,152	4,192	4,192	4,160
LD32191516.las	16	10,096	4,322	4,304	4,272
LD32191519.las	16	16,720	4,192	4,176	4,128
LD32191522.las	16	63,472	4,385	4,368	4,336

C-3 Report on Intensity Values (Tiled Data) - continued

File	Minimum	Maximum	Mean	Median	Mode
LD32191525.las	16	6,752	4,186	4,176	4,160
LD32191528.las	16	7,728	4,047	4,032	4,016
LD32191531.las	16	22,224	4,241	4,224	4,160
LD32191534.las	16	6,768	3,788	3,792	3,808
LD32191537.las	16	11,072	3,975	3,920	3,744
LD32191540.las	16	17,296	3,995	4,000	4,048
LD32191543.las	16	21,600	4,031	4,032	4,032
LD32191546.las	16	10,352	4,151	4,144	4,160
LD32191549.las	16	7,152	3,826	3,824	3,792
LD32191552.las	16	9,968	3,992	3,968	3,936
LD32191555.las	16	9,648	3,981	3,984	3,952
LD32191558.las	16	13,984	4,133	4,128	4,112
LD32191561.las	16	10,480	4,183	4,144	4,080
LD32191564.las	16	7,888	4,084	4,080	4,112
LD32191567.las	16	7,568	3,988	3,984	3,920
LD32191570.las	16	8,432	4,166	4,192	4,240
LD32191573.las	16	65,504	4,513	4,480	4,416
LD32191576.las	16	8,416	4,879	4,848	4,752
LD32191579.las	16	23,216	4,325	4,352	4,560
LD32191582.las	16	6,704	3,768	3,792	3,808
LD32191585.las	256	6,448	3,572	3,552	3,552
LD32191588.las	240	7,536	3,727	3,712	3,680
LD32191591.las	16	22,112	3,873	3,872	3,936
LD32191594.las	16	38,976	3,977	3,968	3,968
LD32191597.las	16	6,720	3,856	3,856	3,824
LD32191600.las	16	28,576	4,319	4,256	4,160
LD32191603.las	16	6,544	3,808	3,792	3,744
LD32191606.las	2,176	6,480	3,862	3,856	3,808
LD32221408.las	16	65,520	3,498	3,504	3,632
LD32221411.las	16	65,520	3,287	3,152	2,512
LD32221414.las	16	65,520	4,062	4,080	3,664
LD32221417.las	16	65,520	3,501	3,552	3,264
LD32221420.las	16	33,696	3,330	3,424	3,792

C-3 Report on Intensity Values (Tiled Data) - continued

File	Minimum	Maximum	Mean	Median	Mode
LD32221423.las	16	65,520	3,808	3,744	3,568
LD32221426.las	16	65,520	4,256	4,384	4,608
LD32221429.las	352	65,520	3,957	4,064	4,288
LD32221432.las	320	65,520	3,758	3,536	2,416
LD32221435.las	240	65,520	3,876	3,824	3,664
LD32221438.las	288	57,456	3,938	4,032	4,752
LD32221441.las	48	65,520	3,310	3,056	2,608
LD32221444.las	368	17,280	4,090	4,368	4,656
LD32221447.las	128	65,520	4,669	4,736	4,704
LD32221450.las	208	65,520	3,987	4,112	4,400
LD32221453.las	304	65,520	3,962	4,144	4,688
LD32221456.las	336	65,520	3,756	3,680	2,656
LD32221459.las	352	55,744	3,795	3,680	3,376
LD32221462.las	336	11,856	3,428	3,440	3,536
LD32221465.las	16	65,520	3,703	3,664	3,504
LD32221468.las	16	35,248	3,893	3,968	3,920
LD32221471.las	16	65,520	3,877	3,968	4,176
LD32221474.las	16	57,312	3,755	3,792	4,176
LD32221477.las	16	20,992	3,466	3,408	3,408
LD32221480.las	16	65,520	3,993	4,080	4,384
LD32221483.las	16	65,520	4,624	4,592	4,624
LD32221486.las	16	65,520	3,761	3,696	3,680
LD32221489.las	16	13,536	3,928	3,936	3,984
LD32221492.las	16	61,264	3,385	3,360	3,264
LD32221495.las	16	65,520	3,677	3,664	3,568
LD32221498.las	16	65,520	4,012	3,952	3,792
LD32221501.las	16	65,520	4,061	4,064	4,112
LD32221504.las	448	11,632	3,788	3,776	3,744
LD32221507.las	352	7,552	4,106	4,112	4,128
LD32221510.las	16	6,704	4,121	4,128	4,112
LD32221513.las	384	9,968	4,231	4,224	4,224
LD32221516.las	16	10,656	4,349	4,336	4,320
LD32221519.las	16	53,360	4,175	4,160	4,128

C-3 Report on Intensity Values (Tiled Data) - continued

File	Minimum	Maximum	Mean	Median	Mode
LD32221522.las	16	21,104	4,380	4,352	4,336
LD32221525.las	16	25,184	4,227	4,224	4,224
LD32221528.las	16	8,160	4,047	4,048	4,032
LD32221531.las	16	7,808	4,104	4,096	4,096
LD32221534.las	16	23,024	4,036	4,032	4,032
LD32221537.las	16	7,536	3,962	3,936	3,952
LD32221540.las	16	11,040	3,928	3,904	3,888
LD32221543.las	16	13,504	4,058	4,032	3,968
LD32221546.las	16	11,152	3,927	3,904	3,872
LD32221549.las	16	10,048	3,816	3,792	3,760
LD32221552.las	16	19,632	4,205	4,144	4,032
LD32221555.las	16	14,688	4,215	4,160	4,096
LD32221558.las	16	8,720	4,114	4,112	4,064
LD32221561.las	16	8,880	3,944	3,952	3,952
LD32221564.las	16	65,520	4,049	4,048	4,016
LD32221567.las	16	7,008	4,024	4,032	4,016
LD32221570.las	16	7,184	4,022	4,064	4,080
LD32221573.las	16	8,448	4,257	4,224	4,256
LD32221576.las	16	8,768	5,107	5,072	5,056
LD32221579.las	16	57,568	4,263	4,272	4,288
LD32221582.las	16	6,576	3,878	3,888	3,856
LD32221585.las	208	5,648	3,652	3,648	3,648
LD32221588.las	224	15,664	3,811	3,792	3,728
LD32221591.las	16	16,352	4,172	4,128	3,712
LD32221594.las	16	7,040	4,070	4,048	3,968
LD32221597.las	16	7,328	3,920	3,920	3,920
LD32221600.las	16	7,088	4,061	4,048	4,016
LD32221603.las	16	6,064	3,682	3,680	3,648
LD32221606.las	16	5,664	3,821	3,824	3,840
LD32251408.las	192	65,520	3,567	3,616	3,632
LD32251411.las	16	40,160	3,432	3,536	3,664
LD32251414.las	16	65,520	3,805	3,488	2,960
LD32251417.las	16	65,520	3,761	3,760	3,776

C-3 Report on Intensity Values (Tiled Data) - continued

File	Minimum	Maximum	Mean	Median	Mode
LD32251420.las	16	65,520	3,681	3,712	3,632
LD32251423.las	16	24,480	3,575	3,568	3,472
LD32251426.las	16	65,520	3,431	3,696	3,920
LD32251429.las	304	63,840	4,048	4,064	4,016
LD32251432.las	304	65,520	4,517	4,480	4,464
LD32251435.las	384	65,520	4,683	5,184	5,664
LD32251438.las	288	65,520	3,907	3,904	4,784
LD32251441.las	352	65,520	3,673	3,712	3,968
LD32251444.las	368	57,392	3,619	3,536	2,448
LD32251447.las	352	30,976	4,154	4,176	4,224
LD32251450.las	144	65,520	4,115	4,176	4,144
LD32251453.las	208	65,520	3,801	3,472	2,928
LD32251456.las	368	40,992	4,140	4,208	2,688
LD32251459.las	352	65,520	3,746	3,808	3,888
LD32251462.las	352	7,344	3,218	3,232	2,544
LD32251465.las	16	65,520	4,025	3,936	3,968
LD32251468.las	16	53,952	4,061	4,144	4,080
LD32251471.las	16	63,568	3,849	3,872	3,824
LD32251474.las	16	26,480	3,306	3,264	3,264
LD32251477.las	16	45,280	3,927	3,872	3,696
LD32251480.las	16	65,520	3,893	3,808	3,696
LD32251483.las	16	14,736	4,323	4,320	4,144
LD32251486.las	16	35,600	3,864	3,792	3,728
LD32251489.las	16	10,816	3,780	3,728	3,488
LD32251492.las	16	29,408	3,462	3,472	3,504
LD32251495.las	16	9,424	3,674	3,648	3,600
LD32251498.las	16	7,856	4,047	4,096	4,240
LD32251501.las	16	12,240	4,078	4,096	4,144
LD32251504.las	384	8,592	3,937	3,968	4,000
LD32251507.las	400	10,384	4,102	4,112	4,064
LD32251510.las	16	8,544	4,165	4,160	4,112
LD32251513.las	400	7,744	4,224	4,224	4,160
LD32251516.las	16	14,672	4,267	4,272	4,272

C-3 Report on Intensity Values (Tiled Data) - continued

File	Minimum	Maximum	Mean	Median	Mode
LD32251519.las	16	9,024	4,141	4,128	4,112
LD32251522.las	16	58,288	4,258	4,256	4,208
LD32251525.las	16	7,264	4,201	4,208	4,224
LD32251528.las	16	7,232	3,946	3,920	3,808
LD32251531.las	16	8,176	4,036	3,984	3,648
LD32251534.las	16	13,024	3,954	3,952	3,968
LD32251537.las	16	6,896	4,166	4,160	4,064
LD32251540.las	16	6,464	4,140	4,112	4,080
LD32251543.las	16	7,616	3,944	3,936	3,856
LD32251546.las	16	6,544	3,933	3,920	3,920
LD32251549.las	16	7,424	4,000	4,000	4,016
LD32251552.las	16	9,248	4,039	4,048	4,064
LD32251555.las	16	51,920	3,944	3,936	3,920
LD32251558.las	16	39,344	3,896	3,904	3,904
LD32251561.las	16	18,192	3,902	3,904	3,904
LD32251564.las	16	28,032	4,024	4,016	4,016
LD32251567.las	16	7,632	3,952	3,936	3,872
LD32251570.las	16	8,048	4,157	4,096	4,032
LD32251573.las	16	8,864	4,419	4,336	4,240
LD32251576.las	16	8,000	4,674	4,608	4,496
LD32251579.las	16	9,920	4,288	4,304	4,304
LD32251582.las	16	6,640	3,846	3,840	3,728
LD32251585.las	240	5,232	3,594	3,600	3,632
LD32251588.las	256	5,552	3,568	3,568	3,504
LD32251591.las	16	7,728	3,856	3,712	3,552
LD32251594.las	16	65,520	4,125	4,112	4,064
LD32251597.las	16	6,352	3,853	3,856	3,840
LD32251600.las	16	6,544	3,849	3,840	3,840
LD32251603.las	16	6,080	3,655	3,648	3,648
LD32251606.las	480	6,080	3,796	3,792	3,808
LD32281408.las	304	38,224	3,635	3,680	3,680
LD32281411.las	16	65,520	3,511	3,504	3,520
LD32281414.las	16	13,008	3,208	3,200	3,120

C-3 Report on Intensity Values (Tiled Data) - continued

File	Minimum	Maximum	Mean	Median	Mode
LD32281417.las	16	65,520	3,610	3,664	3,856
LD32281420.las	16	65,520	3,924	3,920	3,872
LD32281423.las	16	65,520	3,757	3,664	3,392
LD32281426.las	16	56,688	3,849	3,808	3,280
LD32281429.las	288	62,416	3,967	4,160	4,352
LD32281432.las	384	57,936	2,863	2,720	2,640
LD32281435.las	352	46,368	4,519	4,880	5,824
LD32281438.las	48	65,520	3,694	3,216	2,560
LD32281441.las	400	12,992	2,924	2,704	2,512
LD32281444.las	384	52,768	3,111	3,024	2,624
LD32281447.las	368	65,520	4,394	4,160	3,872
LD32281450.las	208	16,416	3,186	3,104	2,928
LD32281453.las	16	11,072	3,475	3,088	2,656
LD32281456.las	384	61,232	4,030	4,320	2,496
LD32281459.las	336	65,520	3,267	3,056	2,288
LD32281462.las	336	17,104	3,065	2,976	2,784
LD32281465.las	16	65,520	4,508	4,528	3,040
LD32281468.las	16	65,520	4,127	4,240	4,576
LD32281471.las	16	30,624	3,702	3,600	3,296
LD32281474.las	16	38,608	4,097	4,048	3,904
LD32281477.las	16	8,752	3,590	3,584	3,536
LD32281480.las	16	29,712	3,974	3,808	3,616
LD32281483.las	16	8,400	4,242	4,192	3,616
LD32281486.las	16	18,224	3,803	3,824	3,872
LD32281489.las	16	36,928	3,684	3,728	3,792
LD32281492.las	16	65,520	3,412	3,392	3,264
LD32281495.las	16	19,312	3,927	3,968	4,096
LD32281498.las	16	14,272	4,087	4,096	4,144
LD32281501.las	16	11,952	4,063	4,064	4,064
LD32281504.las	16	65,520	3,917	3,936	3,936
LD32281507.las	368	8,512	4,121	4,128	4,128
LD32281510.las	16	7,888	4,152	4,144	4,080
LD32281513.las	384	8,912	4,151	4,144	4,160

C-3 Report on Intensity Values (Tiled Data) - continued

File	Minimum	Maximum	Mean	Median	Mode
LD32281516.las	16	7,888	4,259	4,240	4,160
LD32281519.las	16	12,352	4,170	4,160	4,128
LD32281522.las	16	9,376	4,018	4,000	3,968
LD32281525.las	16	6,656	3,905	3,888	3,440
LD32281528.las	16	9,328	3,635	3,616	3,664
LD32281531.las	16	7,040	3,797	3,728	3,664
LD32281534.las	16	54,944	4,430	4,464	4,432
LD32281537.las	16	7,504	4,341	4,336	4,336
LD32281540.las	16	10,240	4,340	4,304	4,288
LD32281543.las	16	16,368	3,990	3,984	4,000
LD32281546.las	16	8,624	4,036	4,032	4,032
LD32281549.las	16	9,568	4,155	4,144	4,112
LD32281552.las	16	16,464	4,342	4,336	4,272
LD32281555.las	16	9,504	4,217	4,208	4,272
LD32281558.las	16	9,872	4,282	4,288	4,320
LD32281561.las	16	19,904	4,027	4,032	4,032
LD32281564.las	16	7,472	4,030	4,032	4,032
LD32281567.las	16	7,216	3,873	3,856	3,792
LD32281570.las	16	8,176	3,891	3,856	3,776
LD32281573.las	16	8,112	4,221	4,144	4,096
LD32281576.las	16	15,888	4,265	4,256	4,224
LD32281579.las	16	11,776	4,265	4,304	4,304
LD32281582.las	16	6,176	3,862	3,856	3,808
LD32281585.las	240	16,704	3,593	3,600	3,616
LD32281588.las	240	6,352	3,550	3,552	3,504
LD32281591.las	16	65,520	3,719	3,664	3,520
LD32281594.las	368	65,520	3,980	3,968	3,968
LD32281597.las	16	6,336	3,889	3,888	3,888
LD32281600.las	16	6,336	3,840	3,824	3,792
LD32281603.las	16	6,752	3,808	3,792	3,776
LD32281606.las	576	5,744	3,820	3,824	3,792
LD32311402.las	272	65,520	3,285	3,264	3,264
LD32311405.las	256	65,520	3,855	3,856	3,872

C-3 Report on Intensity Values (Tiled Data) - continued

File	Minimum	Maximum	Mean	Median	Mode
LD32311408.las	16	65,520	3,650	3,824	3,776
LD32311411.las	16	65,520	4,355	4,384	4,416
LD32311414.las	16	65,520	3,595	3,504	3,264
LD32311417.las	16	65,520	3,600	3,632	3,856
LD32311420.las	16	65,520	3,791	3,696	3,520
LD32311423.las	16	13,600	3,645	3,648	3,696
LD32311426.las	16	65,520	3,979	3,952	3,968
LD32311429.las	16	57,520	4,074	4,208	5,392
LD32311432.las	368	65,520	3,817	3,440	2,320
LD32311435.las	352	65,520	4,026	4,032	4,656
LD32311438.las	400	64,160	3,125	2,800	2,560
LD32311441.las	352	65,520	3,209	2,816	2,512
LD32311444.las	64	65,520	4,139	4,192	4,256
LD32311447.las	336	65,520	4,233	4,096	3,824
LD32311450.las	304	65,520	4,328	4,256	4,208
LD32311453.las	16	65,520	3,689	3,648	2,656
LD32311456.las	400	27,392	3,762	3,536	2,640
LD32311459.las	336	58,688	2,934	2,848	2,512
LD32311462.las	384	65,520	3,256	3,328	3,536
LD32311465.las	16	65,520	3,548	3,456	3,024
LD32311468.las	16	39,216	3,599	3,616	3,520
LD32311471.las	16	65,520	4,059	4,288	4,592
LD32311474.las	16	29,680	4,125	3,904	3,616
LD32311477.las	16	51,616	3,800	3,776	3,632
LD32311480.las	16	8,832	4,139	3,984	3,632
LD32311483.las	16	9,328	4,180	3,984	3,552
LD32311486.las	16	15,520	3,657	3,664	3,712
LD32311489.las	16	13,552	3,733	3,728	3,744
LD32311492.las	16	65,520	3,981	3,968	3,888
LD32311495.las	16	11,328	4,075	4,080	4,064
LD32311498.las	16	7,840	4,109	4,112	4,112
LD32311501.las	16	8,192	4,130	4,128	4,096
LD32311504.las	16	11,632	4,078	4,064	4,064

C-3 Report on Intensity Values (Tiled Data) - continued

File	Minimum	Maximum	Mean	Median	Mode
LD32311507.las	16	9,584	4,170	4,176	4,128
LD32311510.las	368	21,184	4,168	4,144	4,096
LD32311513.las	16	28,544	4,029	4,016	3,968
LD32311516.las	16	14,128	4,141	4,128	4,048
LD32311519.las	16	17,856	3,954	3,936	3,936
LD32311522.las	16	24,176	3,877	3,872	3,904
LD32311525.las	16	10,848	3,766	3,776	3,824
LD32311528.las	16	11,056	3,904	3,904	3,952
LD32311531.las	16	7,072	4,282	4,304	4,384
LD32311534.las	16	16,304	4,289	4,272	4,256
LD32311537.las	16	9,776	4,295	4,304	4,416
LD32311540.las	16	10,048	3,951	3,920	3,808
LD32311543.las	16	7,344	3,970	3,968	4,000
LD32311546.las	16	6,704	4,222	4,224	4,224
LD32311549.las	16	10,496	4,110	4,112	4,128
LD32311552.las	16	7,648	4,288	4,304	4,368
LD32311555.las	16	8,112	4,107	4,112	4,144
LD32311558.las	16	17,776	4,162	4,160	4,144
LD32311561.las	16	38,816	3,920	3,936	3,952
LD32311564.las	16	7,680	4,049	4,048	4,080
LD32311567.las	16	63,056	3,986	3,984	4,000
LD32311570.las	16	36,480	3,878	3,856	3,856
LD32311573.las	16	65,520	4,217	4,160	4,080
LD32311576.las	16	8,368	4,296	4,272	4,256
LD32311579.las	16	21,824	4,093	4,064	4,032
LD32311582.las	16	6,576	3,938	3,920	3,904
LD32311585.las	352	5,504	3,621	3,616	3,664
LD32311588.las	208	5,408	3,540	3,552	3,568
LD32311591.las	16	6,400	3,839	3,792	3,744
LD32311594.las	16	29,536	3,985	3,984	3,952
LD32311597.las	16	8,160	3,971	3,968	3,920
LD32311600.las	16	6,912	4,037	4,032	4,032
LD32311603.las	16	7,488	3,857	3,840	3,792

C-3 Report on Intensity Values (Tiled Data) - continued

File	Minimum	Maximum	Mean	Median	Mode
LD32311606.las	352	6,192	3,815	3,808	3,824
LD32341402.las	240	17,568	3,534	3,440	3,152
LD32341405.las	224	65,520	3,628	3,584	3,248
LD32341408.las	16	58,720	3,834	3,936	4,240
LD32341411.las	16	65,520	4,282	4,304	4,400
LD32341414.las	16	19,776	3,530	3,472	3,392
LD32341417.las	16	65,520	3,635	3,696	3,968
LD32341420.las	16	30,816	3,924	4,000	4,464
LD32341423.las	16	65,520	4,193	4,224	4,208
LD32341426.las	16	65,520	4,182	4,176	4,064
LD32341429.las	16	65,520	4,089	4,096	4,144
LD32341432.las	384	65,520	4,130	4,016	3,760
LD32341435.las	352	9,232	3,892	3,920	3,984
LD32341438.las	144	65,520	3,665	3,600	2,656
LD32341441.las	384	9,920	4,806	4,800	6,688
LD32341444.las	384	32,128	5,407	5,664	5,904
LD32341447.las	400	45,408	4,888	4,720	4,352
LD32341450.las	368	43,088	4,525	4,416	4,352
LD32341453.las	80	65,520	3,556	3,520	2,928
LD32341456.las	320	7,600	3,306	3,184	2,768
LD32341459.las	16	27,536	3,913	3,648	2,640
LD32341462.las	384	11,552	3,053	2,800	2,528
LD32341465.las	384	65,520	3,712	3,680	3,696
LD32341468.las	16	65,520	3,530	3,520	3,536
LD32341471.las	16	12,032	3,497	3,520	3,568
LD32341474.las	16	65,520	3,645	3,600	3,408
LD32341477.las	16	19,712	4,035	4,080	4,160
LD32341480.las	16	65,520	3,800	3,760	3,744
LD32341483.las	16	34,816	3,748	3,744	3,728
LD32341486.las	16	65,520	3,780	3,776	3,712
LD32341489.las	16	65,520	3,987	3,952	3,840
LD32341492.las	16	41,216	4,131	4,112	4,096
LD32341495.las	16	10,208	4,131	4,128	4,096

C-3 Report on Intensity Values (Tiled Data) - continued

File	Minimum	Maximum	Mean	Median	Mode
LD32341498.las	16	7,040	4,229	4,224	4,176
LD32341501.las	16	14,960	4,181	4,176	4,160
LD32341504.las	384	11,104	4,076	4,064	4,048
LD32341507.las	16	12,464	4,271	4,256	4,240
LD32341510.las	16	8,864	4,197	4,192	4,144
LD32341513.las	16	8,672	4,140	4,128	4,128
LD32341516.las	384	6,320	4,280	4,272	4,256
LD32341519.las	16	13,360	4,041	4,048	4,032
LD32341522.las	16	8,320	4,075	4,064	4,048
LD32341525.las	16	6,656	4,031	4,032	4,016
LD32341528.las	16	11,312	4,187	4,176	4,112
LD32341531.las	16	7,264	4,454	4,448	4,400
LD32341534.las	16	8,656	4,228	4,208	4,176
LD32341537.las	16	7,504	3,919	3,904	3,808
LD32341540.las	16	6,640	3,758	3,760	3,776
LD32341543.las	16	7,856	4,022	4,048	4,256
LD32341546.las	16	7,776	4,358	4,352	4,368
LD32341549.las	16	7,104	4,183	4,160	4,112
LD32341552.las	16	8,288	4,201	4,192	4,224
LD32341555.las	16	7,376	4,124	4,112	4,064
LD32341558.las	16	12,528	4,004	4,016	4,016
LD32341561.las	16	27,760	3,981	3,984	4,016
LD32341564.las	16	65,520	4,195	4,192	4,192
LD32341567.las	16	7,312	4,142	4,112	4,064
LD32341570.las	16	7,472	4,120	4,112	4,144
LD32341573.las	16	8,368	4,227	4,160	4,048
LD32341576.las	16	7,872	4,300	4,224	4,224
LD32341579.las	16	8,912	4,048	4,000	3,936
LD32341582.las	256	18,160	3,870	3,856	3,808
LD32341585.las	240	6,544	3,478	3,488	3,472
LD32341588.las	352	7,984	3,619	3,616	3,568
LD32341591.las	16	65,520	3,889	3,856	3,760
LD32341594.las	16	17,392	3,997	3,984	3,936

C-3 Report on Intensity Values (Tiled Data) - continued

File	Minimum	Maximum	Mean	Median	Mode
LD32341597.las	16	6,800	3,951	3,936	3,936
LD32341600.las	16	6,304	4,003	4,000	4,000
LD32341603.las	16	6,560	3,891	3,888	3,856
LD32341606.las	352	6,192	3,896	3,888	3,840
LD32371402.las	144	65,520	3,168	3,072	3,024
LD32371405.las	16	65,520	3,858	3,888	3,760
LD32371408.las	160	65,520	3,721	3,792	3,968
LD32371411.las	16	61,968	3,435	3,360	2,544
LD32371414.las	16	65,520	3,436	3,408	3,440
LD32371417.las	16	60,256	3,504	3,568	3,648
LD32371420.las	16	65,520	4,068	4,192	4,368
LD32371423.las	16	65,520	4,395	4,400	4,080
LD32371426.las	16	65,520	4,152	4,208	4,032
LD32371429.las	16	65,520	3,953	3,984	4,304
LD32371432.las	288	65,520	4,068	4,256	4,784
LD32371435.las	352	65,520	3,855	3,984	4,000
LD32371438.las	288	65,520	3,741	3,936	4,192
LD32371441.las	368	65,520	4,044	4,064	4,176
LD32371444.las	64	65,520	3,983	4,112	4,256
LD32371447.las	96	65,520	4,301	4,288	4,336
LD32371450.las	256	65,520	4,078	4,112	4,000
LD32371453.las	336	65,520	3,912	4,000	4,096
LD32371456.las	384	7,200	4,105	4,160	4,256
LD32371459.las	368	18,736	3,725	3,680	2,384
LD32371462.las	352	20,736	3,721	2,880	2,656
LD32371465.las	368	65,520	3,643	3,520	3,056
LD32371468.las	16	65,520	3,672	3,664	2,640
LD32371471.las	16	65,520	3,613	3,680	3,872
LD32371474.las	16	65,520	3,776	4,000	4,464
LD32371477.las	16	10,688	4,026	3,968	3,808
LD32371480.las	16	8,528	4,055	4,016	3,968
LD32371483.las	16	7,440	3,907	3,936	3,936
LD32371486.las	16	26,656	3,909	3,920	3,968

C-3 Report on Intensity Values (Tiled Data) - continued

File	Minimum	Maximum	Mean	Median	Mode
LD32371489.las	16	36,160	4,063	4,064	4,064
LD32371492.las	16	10,112	3,862	3,856	3,824
LD32371495.las	16	28,960	4,112	4,112	4,080
LD32371498.las	16	9,088	4,228	4,224	4,240
LD32371501.las	16	8,240	4,291	4,288	4,240
LD32371504.las	320	6,480	4,061	4,048	4,000
LD32371507.las	416	51,456	4,264	4,256	4,240
LD32371510.las	16	52,096	4,304	4,288	4,256
LD32371513.las	432	8,208	4,216	4,208	4,256
LD32371516.las	16	18,512	4,291	4,288	4,288
LD32371519.las	384	65,520	4,126	4,112	4,096
LD32371522.las	16	24,112	4,193	4,176	4,144
LD32371525.las	16	9,744	4,135	4,128	4,096
LD32371528.las	16	12,192	4,139	4,144	4,144
LD32371531.las	16	38,688	4,329	4,320	4,272
LD32371534.las	16	8,272	4,201	4,192	4,128
LD32371537.las	16	20,848	4,287	4,304	4,288
LD32371540.las	16	11,712	4,221	4,224	4,272
LD32371543.las	16	20,352	4,125	4,112	4,112
LD32371546.las	16	44,128	4,400	4,368	4,336
LD32371549.las	16	56,304	4,301	4,272	4,208
LD32371552.las	16	6,608	4,241	4,240	4,208
LD32371555.las	16	56,944	4,207	4,208	4,192
LD32371558.las	16	62,752	4,084	4,080	4,048
LD32371561.las	16	34,912	3,954	3,952	3,952
LD32371564.las	16	30,256	4,250	4,208	4,128
LD32371567.las	16	16,912	4,107	4,064	4,048
LD32371570.las	16	7,920	4,175	4,112	4,096
LD32371573.las	16	57,120	4,423	4,320	4,272
LD32371576.las	16	7,584	4,078	4,048	4,032
LD32371579.las	16	10,736	4,152	4,128	4,112
LD32371582.las	256	14,624	4,024	4,000	3,952
LD32371585.las	224	15,072	3,513	3,536	3,488

C-3 Report on Intensity Values (Tiled Data) - continued

File	Minimum	Maximum	Mean	Median	Mode
LD32371588.las	208	12,224	3,518	3,520	3,520
LD32371591.las	16	23,696	3,741	3,712	3,616
LD32371594.las	16	7,520	3,956	3,952	3,984
LD32371597.las	16	6,576	3,861	3,856	3,840
LD32371600.las	16	9,680	4,013	4,000	3,968
LD32371603.las	16	6,736	3,936	3,936	3,904
LD32371606.las	384	6,192	3,958	3,952	3,968
LD32401399.las	240	65,520	4,136	3,952	4,000
LD32401402.las	16	65,520	3,973	3,872	3,856
LD32401405.las	208	65,520	3,895	3,760	3,856
LD32401408.las	272	65,520	3,833	3,680	3,648
LD32401411.las	16	65,520	3,447	3,520	3,792
LD32401414.las	16	16,976	3,635	3,584	3,184
LD32401417.las	16	54,480	3,553	3,616	3,776
LD32401420.las	16	32,928	4,228	4,304	4,416
LD32401423.las	16	65,520	4,154	4,176	4,304
LD32401426.las	16	39,200	3,923	3,856	3,392
LD32401429.las	16	50,656	3,800	3,776	3,472
LD32401432.las	352	65,520	4,110	4,176	4,832
LD32401435.las	448	7,440	3,605	3,504	3,312
LD32401438.las	336	14,704	4,041	4,080	4,112
LD32401441.las	320	17,680	3,803	3,840	3,936
LD32401444.las	352	65,520	4,215	4,496	5,136
LD32401447.las	336	7,904	4,668	4,784	4,992
LD32401450.las	368	10,928	4,079	4,048	4,048
LD32401453.las	384	65,520	3,856	3,840	3,840
LD32401456.las	384	7,808	3,895	3,888	3,856
LD32401459.las	336	9,808	3,837	3,808	3,792
LD32401462.las	400	65,520	4,008	4,048	4,064
LD32401465.las	368	9,520	3,296	3,056	2,800
LD32401468.las	16	33,376	3,455	3,360	2,960
LD32401471.las	16	8,304	3,612	3,664	3,568
LD32401474.las	16	11,008	3,933	3,952	4,000

C-3 Report on Intensity Values (Tiled Data) - continued

File	Minimum	Maximum	Mean	Median	Mode
LD32401477.las	16	7,984	3,833	3,840	3,840
LD32401480.las	16	19,072	4,133	4,128	4,160
LD32401483.las	16	12,320	4,108	4,096	4,016
LD32401486.las	16	10,480	3,892	3,888	3,904
LD32401489.las	16	21,376	4,029	4,000	3,952
LD32401492.las	16	65,520	4,136	4,112	4,064
LD32401495.las	16	8,000	4,107	4,112	4,112
LD32401498.las	16	28,336	4,317	4,304	4,272
LD32401501.las	16	32,512	4,278	4,272	4,240
LD32401504.las	16	8,400	4,090	4,096	4,048
LD32401507.las	384	7,232	4,167	4,160	4,128
LD32401510.las	464	6,752	4,115	4,128	4,160
LD32401513.las	16	6,544	3,831	3,840	3,856
LD32401516.las	368	10,848	4,392	4,368	4,256
LD32401519.las	16	14,192	4,024	4,016	3,984
LD32401522.las	16	16,768	4,220	4,192	4,112
LD32401525.las	16	7,104	4,130	4,112	4,112
LD32401528.las	16	7,360	4,040	4,032	4,032
LD32401531.las	16	8,592	4,419	4,384	4,352
LD32401534.las	16	27,056	4,152	4,160	4,144
LD32401537.las	16	7,904	4,318	4,288	4,240
LD32401540.las	16	8,448	4,258	4,240	4,240
LD32401543.las	16	57,696	4,131	4,128	4,112
LD32401546.las	16	9,040	4,255	4,240	4,240
LD32401549.las	16	57,840	4,158	4,144	4,144
LD32401552.las	16	7,264	4,308	4,288	4,208
LD32401555.las	16	8,432	4,175	4,160	4,096
LD32401558.las	16	12,480	4,217	4,224	4,208
LD32401561.las	16	10,144	4,327	4,288	4,224
LD32401564.las	16	9,456	4,383	4,272	4,160
LD32401567.las	16	7,824	4,189	4,144	4,064
LD32401570.las	16	50,768	4,467	4,256	4,016
LD32401573.las	16	28,544	4,134	4,080	4,000

C-3 Report on Intensity Values (Tiled Data) - continued

File	Minimum	Maximum	Mean	Median	Mode
LD32401576.las	16	6,912	4,026	4,000	3,968
LD32401579.las	16	7,264	4,089	4,080	4,016
LD32401582.las	16	59,952	3,945	3,936	3,904
LD32401585.las	256	11,136	3,573	3,600	3,616
LD32401588.las	224	15,792	3,787	3,792	3,792
LD32401591.las	16	6,256	3,665	3,664	3,648
LD32401594.las	16	6,512	4,023	4,016	3,968
LD32401597.las	16	8,496	4,129	4,128	4,112
LD32401600.las	16	6,416	4,090	4,096	4,080
LD32401603.las	16	6,848	3,796	3,824	3,824
LD32401606.las	416	7,840	3,952	3,936	3,936
LD32431399.las	144	65,520	3,934	4,016	4,000
LD32431402.las	240	65,520	3,747	3,840	3,984
LD32431405.las	16	65,520	3,274	3,328	2,496
LD32431408.las	272	62,192	3,542	3,536	3,760
LD32431411.las	16	65,520	3,666	3,632	3,616
LD32431414.las	16	65,520	3,493	3,472	3,184
LD32431417.las	16	65,520	3,461	3,472	3,456
LD32431420.las	16	65,520	4,383	4,480	4,544
LD32431423.las	16	32,928	3,851	3,776	3,696
LD32431426.las	16	65,520	3,845	3,920	4,000
LD32431429.las	16	52,048	3,971	4,144	4,336
LD32431432.las	48	64,480	3,580	3,584	2,672
LD32431435.las	352	32,976	3,826	3,888	4,032
LD32431438.las	384	65,520	3,661	3,552	3,136
LD32431441.las	336	65,520	4,297	4,224	3,328
LD32431444.las	352	11,344	4,256	4,272	4,256
LD32431447.las	224	14,048	4,271	4,464	4,688
LD32431450.las	16	65,520	4,356	4,432	4,384
LD32431453.las	352	51,424	4,305	4,112	3,920
LD32431456.las	416	7,248	4,000	3,984	3,936
LD32431459.las	400	6,432	3,435	3,408	3,344
LD32431462.las	432	7,664	3,566	3,536	3,456

C-3 Report on Intensity Values (Tiled Data) - continued

File	Minimum	Maximum	Mean	Median	Mode
LD32431465.las	384	21,264	3,832	3,888	3,968
LD32431468.las	16	10,176	4,185	4,304	4,464
LD32431471.las	16	19,920	3,698	3,648	3,472
LD32431474.las	16	10,064	3,758	3,760	3,776
LD32431477.las	16	65,520	3,988	3,984	4,000
LD32431480.las	16	8,368	4,244	4,240	4,240
LD32431483.las	16	9,952	4,196	4,192	4,208
LD32431486.las	16	7,952	4,098	4,096	4,096
LD32431489.las	16	7,648	4,203	4,192	4,160
LD32431492.las	16	26,016	4,060	4,064	4,064
LD32431495.las	16	9,584	4,062	4,064	4,016
LD32431498.las	16	12,960	4,186	4,160	4,160
LD32431501.las	16	16,288	4,064	4,032	4,032
LD32431504.las	16	6,272	3,483	3,440	3,392
LD32431507.las	16	8,864	3,621	3,616	3,552
LD32431510.las	16	65,520	3,711	3,696	3,600
LD32431513.las	16	24,960	4,016	4,000	4,016
LD32431516.las	16	6,624	4,024	4,016	4,016
LD32431519.las	16	9,296	3,982	3,968	3,968
LD32431522.las	16	7,360	4,240	4,224	4,224
LD32431525.las	16	7,936	4,172	4,144	4,112
LD32431528.las	16	7,136	4,154	4,096	4,032
LD32431531.las	16	7,776	4,353	4,336	4,272
LD32431534.las	16	15,664	3,894	3,872	3,824
LD32431537.las	16	65,520	4,152	4,112	4,016
LD32431540.las	16	8,832	4,463	4,432	4,416
LD32431543.las	16	8,608	4,168	4,144	4,112
LD32431546.las	16	6,896	4,047	4,032	4,048
LD32431549.las	16	16,016	3,826	3,808	3,760
LD32431552.las	16	21,456	4,101	4,080	4,048
LD32431555.las	16	7,696	4,298	4,288	4,256
LD32431558.las	16	13,040	4,370	4,368	4,336
LD32431561.las	16	10,496	4,081	4,064	3,968

C-3 Report on Intensity Values (Tiled Data) - continued

File	Minimum	Maximum	Mean	Median	Mode
LD32431564.las	16	8,512	4,253	4,192	4,096
LD32431567.las	16	60,240	4,312	4,224	4,144
LD32431570.las	16	28,032	4,613	4,368	4,096
LD32431573.las	16	7,376	4,090	4,064	4,016
LD32431576.las	16	7,440	4,250	4,224	4,144
LD32431579.las	16	7,728	4,289	4,272	4,256
LD32431582.las	208	17,408	4,028	4,032	4,000
LD32431585.las	224	24,704	3,681	3,696	3,680
LD32431588.las	208	24,416	3,755	3,776	3,824
LD32431591.las	16	21,552	3,606	3,648	3,568
LD32431594.las	16	6,416	4,057	4,048	4,032
LD32431597.las	16	7,664	4,017	4,064	4,112
LD32431600.las	16	7,728	3,817	4,064	4,112
LD32431603.las	16	7,632	3,942	4,000	3,968
LD32431606.las	16	65,520	4,167	4,128	4,080
LD32461399.las	48	65,520	3,695	3,744	4,000
LD32461402.las	256	22,352	3,777	3,984	4,128
LD32461405.las	240	65,520	3,942	4,096	4,256
LD32461408.las	256	39,920	3,648	3,632	3,648
LD32461411.las	16	25,856	3,404	3,392	3,504
LD32461414.las	16	65,520	3,274	3,248	3,200
LD32461417.las	16	65,520	3,108	3,120	3,200
LD32461420.las	16	65,520	4,217	4,128	3,984
LD32461423.las	16	65,520	4,387	4,448	4,608
LD32461426.las	16	65,520	4,252	4,384	4,528
LD32461429.las	368	65,520	4,195	4,368	4,416
LD32461432.las	48	65,520	3,904	3,968	4,624
LD32461435.las	352	45,648	4,017	4,048	4,032
LD32461438.las	384	29,120	3,671	3,600	2,880
LD32461441.las	304	29,568	3,989	3,968	3,952
LD32461444.las	304	52,032	3,747	3,872	4,416
LD32461447.las	320	48,496	4,181	4,240	4,352
LD32461450.las	16	19,872	3,996	4,032	4,272

C-3 Report on Intensity Values (Tiled Data) - continued

File	Minimum	Maximum	Mean	Median	Mode
LD32461453.las	368	51,440	3,962	3,920	3,792
LD32461456.las	352	36,208	3,887	3,872	3,792
LD32461459.las	432	12,432	3,345	3,296	3,152
LD32461462.las	352	65,520	3,481	3,392	3,264
LD32461465.las	16	8,304	3,847	3,856	3,824
LD32461468.las	16	16,560	4,114	4,144	4,336
LD32461471.las	16	18,128	3,662	3,568	3,488
LD32461474.las	16	65,520	3,798	3,776	3,392
LD32461477.las	16	38,704	3,887	3,872	3,856
LD32461480.las	16	9,056	4,224	4,224	4,240
LD32461483.las	16	6,400	4,224	4,224	4,240
LD32461486.las	16	7,744	4,171	4,176	4,176
LD32461489.las	16	6,608	4,018	4,016	4,000
LD32461492.las	16	5,664	3,881	3,872	3,824
LD32461495.las	16	11,440	4,010	4,016	4,016
LD32461498.las	16	7,056	4,134	4,160	4,224
LD32461501.las	16	32,912	4,006	3,984	4,000
LD32461504.las	16	21,968	3,562	3,488	3,408
LD32461507.las	464	34,032	3,654	3,632	3,616
LD32461510.las	16	6,352	3,714	3,696	3,696
LD32461513.las	384	9,040	3,869	3,856	3,840
LD32461516.las	16	65,520	4,026	4,016	4,032
LD32461519.las	16	11,056	3,984	3,968	3,920
LD32461522.las	16	65,520	4,144	4,128	4,128
LD32461525.las	16	30,496	4,037	4,016	4,032
LD32461528.las	16	12,960	4,089	4,064	4,032
LD32461531.las	16	17,248	4,348	4,336	4,272
LD32461534.las	16	8,720	4,073	4,048	4,048
LD32461537.las	16	65,520	4,358	4,336	4,240
LD32461540.las	16	65,520	4,505	4,480	4,496
LD32461543.las	16	7,520	4,319	4,288	4,256
LD32461546.las	16	7,888	4,215	4,208	4,160
LD32461549.las	16	17,328	4,099	4,096	4,144

C-3 Report on Intensity Values (Tiled Data) - continued

File	Minimum	Maximum	Mean	Median	Mode
LD32461552.las	16	6,816	4,256	4,240	4,160
LD32461555.las	16	9,040	4,355	4,352	4,320
LD32461558.las	16	65,520	4,412	4,384	4,384
LD32461561.las	16	8,544	4,031	4,000	3,968
LD32461564.las	16	7,696	4,157	4,128	4,016
LD32461567.las	16	8,112	4,238	4,176	4,112
LD32461570.las	16	65,520	4,413	4,240	4,080
LD32461573.las	16	7,920	4,367	4,256	4,144
LD32461576.las	16	7,312	4,196	4,192	4,160
LD32461579.las	16	7,504	4,352	4,336	4,208
LD32461582.las	240	26,272	3,998	3,984	3,952
LD32461585.las	208	33,184	3,655	3,680	3,696
LD32461588.las	272	41,360	3,809	3,824	3,824
LD32461591.las	16	33,952	3,487	3,664	3,760
LD32461594.las	16	6,672	3,728	3,920	4,016
LD32461597.las	16	7,424	3,828	4,032	4,080
LD32461600.las	16	6,688	4,104	4,176	4,240
LD32461603.las	16	29,856	4,028	4,112	4,144
LD32461606.las	16	7,024	4,081	4,096	4,096
LD32491402.las	192	65,520	4,095	4,240	4,256
LD32491405.las	256	25,824	4,280	4,400	4,496
LD32491408.las	272	60,880	3,740	3,760	4,016
LD32491411.las	16	65,520	4,007	4,048	3,296
LD32491414.las	16	65,520	4,144	4,320	4,640
LD32491417.las	16	65,520	3,789	3,872	4,096
LD32491420.las	16	65,328	3,864	3,856	3,792
LD32491423.las	16	40,432	3,592	3,664	3,872
LD32491426.las	16	65,520	4,104	4,240	4,400
LD32491429.las	272	65,520	4,224	4,288	4,352
LD32491432.las	240	65,520	4,106	4,256	4,448
LD32491435.las	416	11,680	3,291	3,184	3,024
LD32491438.las	96	65,520	3,741	3,824	4,160
LD32491441.las	320	65,520	3,091	2,928	2,624

C-3 Report on Intensity Values (Tiled Data) - continued

File	Minimum	Maximum	Mean	Median	Mode
LD32491444.las	384	65,520	3,294	3,344	4,016
LD32491447.las	352	33,616	4,003	3,952	3,824
LD32491450.las	368	65,520	3,933	3,904	3,824
LD32491453.las	368	65,520	3,596	3,616	3,520
LD32491456.las	384	16,080	3,590	3,584	3,504
LD32491459.las	400	11,616	3,342	3,328	3,280
LD32491462.las	352	10,080	3,355	3,328	3,264
LD32491465.las	16	9,488	3,561	3,536	3,568
LD32491468.las	16	11,744	3,788	3,856	3,920
LD32491471.las	16	16,304	4,127	4,112	4,080
LD32491474.las	16	65,520	4,123	4,144	4,112
LD32491477.las	16	10,048	4,221	4,224	4,224
LD32491480.las	16	7,792	4,355	4,352	4,336
LD32491483.las	16	41,056	4,336	4,320	4,272
LD32491486.las	16	7,344	4,215	4,208	4,224
LD32491489.las	16	6,144	3,879	3,856	3,824
LD32491492.las	16	13,648	3,631	3,616	3,616
LD32491495.las	16	7,248	3,820	3,808	3,792
LD32491498.las	16	12,720	3,968	3,984	4,048
LD32491501.las	16	30,912	4,084	4,080	4,064
LD32491504.las	416	6,848	3,843	3,824	3,792
LD32491507.las	16	7,360	3,853	3,792	3,616
LD32491510.las	432	7,280	3,970	3,936	3,712
LD32491513.las	16	14,960	4,181	4,192	4,208
LD32491516.las	16	8,768	4,300	4,288	4,304
LD32491519.las	16	7,120	4,065	4,048	4,032
LD32491522.las	16	12,448	4,180	4,176	4,176
LD32491525.las	16	12,080	4,142	4,144	4,144
LD32491528.las	16	7,568	4,199	4,192	4,128
LD32491531.las	16	44,544	4,673	4,640	4,592
LD32491534.las	16	8,736	4,460	4,384	4,288
LD32491537.las	16	58,112	4,666	4,624	4,544
LD32491540.las	16	65,520	4,578	4,560	4,480

C-3 Report on Intensity Values (Tiled Data) - continued

File	Minimum	Maximum	Mean	Median	Mode
LD32491543.las	16	20,384	4,236	4,224	4,176
LD32491546.las	16	12,032	4,510	4,496	4,480
LD32491549.las	16	7,776	4,493	4,480	4,480
LD32491552.las	16	7,776	4,562	4,544	4,496
LD32491555.las	16	11,872	4,319	4,304	4,320
LD32491558.las	16	7,568	4,160	4,144	4,112
LD32491561.las	16	14,096	4,088	3,984	3,840
LD32491564.las	16	9,568	4,236	4,128	4,048
LD32491567.las	16	8,272	4,455	4,352	4,208
LD32491570.las	16	8,064	4,251	4,128	4,016
LD32491573.las	16	7,856	4,430	4,192	3,968
LD32491576.las	16	8,144	4,132	4,064	4,032
LD32491579.las	16	7,648	4,097	4,080	4,096
LD32491582.las	16	14,480	4,020	4,016	4,048
LD32491585.las	224	20,384	3,684	3,696	3,680
LD32491588.las	240	24,736	3,616	3,616	3,568
LD32491591.las	16	27,472	3,710	3,776	3,824
LD32491594.las	16	7,104	3,855	3,952	3,920
LD32491597.las	16	8,128	4,020	4,144	4,208
LD32491600.las	16	7,200	4,017	4,128	4,144
LD32491603.las	16	8,000	3,659	3,792	3,904
LD32491606.las	16	6,384	3,938	3,936	3,920
LD32521399.las	48	65,520	3,550	3,664	3,520
LD32521402.las	192	65,520	3,694	3,872	4,000
LD32521405.las	224	65,520	4,092	4,000	3,760
LD32521408.las	272	65,520	4,064	4,000	3,760
LD32521411.las	16	65,520	3,873	3,856	3,856
LD32521414.las	16	65,520	3,669	3,712	3,648
LD32521417.las	16	60,080	3,644	3,568	3,440
LD32521420.las	16	65,520	4,273	4,320	4,144
LD32521423.las	16	65,520	3,964	4,016	3,984
LD32521426.las	16	65,520	4,348	4,448	4,512
LD32521429.las	400	27,376	4,048	4,256	4,336

C-3 Report on Intensity Values (Tiled Data) - continued

File	Minimum	Maximum	Mean	Median	Mode
LD32521432.las	240	65,520	3,844	3,984	4,048
LD32521435.las	352	65,520	3,730	3,952	4,384
LD32521438.las	320	65,520	3,282	3,136	2,512
LD32521441.las	272	46,464	3,727	3,664	2,624
LD32521444.las	400	65,520	3,164	2,944	2,064
LD32521447.las	320	62,528	3,731	3,824	3,744
LD32521450.las	272	65,520	3,800	3,792	3,568
LD32521453.las	368	56,816	3,507	3,504	3,424
LD32521456.las	384	15,440	3,546	3,552	3,488
LD32521459.las	384	10,640	3,458	3,456	3,424
LD32521462.las	400	6,880	3,591	3,584	3,568
LD32521465.las	16	65,520	3,526	3,488	3,424
LD32521468.las	16	65,520	3,847	3,888	3,920
LD32521471.las	16	23,328	4,140	4,128	4,080
LD32521474.las	16	65,520	4,147	4,176	4,160
LD32521477.las	16	15,568	4,132	4,144	4,112
LD32521480.las	16	9,872	4,193	4,192	4,160
LD32521483.las	16	8,272	4,153	4,160	4,128
LD32521486.las	16	9,840	4,197	4,176	4,112
LD32521489.las	16	65,520	4,129	4,112	4,080
LD32521492.las	16	32,880	3,791	3,744	3,648
LD32521495.las	16	8,400	3,888	3,872	3,840
LD32521498.las	16	8,640	4,138	4,128	4,144
LD32521501.las	16	40,416	4,028	4,032	4,048
LD32521504.las	416	7,696	3,957	3,952	3,968
LD32521507.las	336	7,744	4,227	4,224	4,192
LD32521510.las	416	8,336	4,211	4,224	4,288
LD32521513.las	16	9,424	3,985	4,000	4,176
LD32521516.las	16	38,464	4,408	4,384	4,304
LD32521519.las	16	9,648	3,881	3,904	3,904
LD32521522.las	16	7,280	3,883	3,840	3,760
LD32521525.las	16	8,624	3,893	3,872	3,856
LD32521528.las	16	11,936	4,412	4,400	4,576

C-3 Report on Intensity Values (Tiled Data) - continued

File	Minimum	Maximum	Mean	Median	Mode
LD32521531.las	16	10,256	5,197	5,072	4,896
LD32521534.las	16	10,800	5,313	5,232	5,008
LD32521537.las	16	65,520	4,731	4,736	4,736
LD32521540.las	16	65,520	4,662	4,656	4,656
LD32521543.las	16	18,272	4,323	4,320	4,352
LD32521546.las	16	6,528	4,420	4,416	4,384
LD32521549.las	16	7,488	4,450	4,432	4,352
LD32521552.las	16	7,216	4,428	4,416	4,368
LD32521555.las	16	7,216	4,397	4,384	4,336
LD32521558.las	16	9,008	4,224	4,192	4,160
LD32521561.las	16	29,776	4,025	3,984	3,984
LD32521564.las	16	8,096	4,372	4,320	4,304
LD32521567.las	16	7,808	4,358	4,320	4,272
LD32521570.las	16	7,072	4,224	4,224	4,240
LD32521573.las	16	14,432	4,216	4,192	4,144
LD32521576.las	16	6,608	3,934	3,920	3,920
LD32521579.las	16	12,432	4,106	4,096	4,096
LD32521582.las	16	15,360	3,898	3,888	3,872
LD32521585.las	288	51,632	3,733	3,728	3,712
LD32521588.las	240	26,144	3,593	3,616	3,568
LD32521591.las	224	17,632	3,832	3,824	3,824
LD32521594.las	16	6,832	3,940	3,920	3,904
LD32521597.las	16	6,688	3,870	3,920	3,936
LD32521600.las	16	6,432	3,805	3,888	3,904
LD32521603.las	16	7,968	3,606	3,744	3,776
LD32521606.las	16	6,800	3,610	3,728	3,808
LD32551396.las	16	65,520	3,728	3,968	4,112
LD32551399.las	176	65,520	3,819	3,968	4,016
LD32551402.las	224	65,520	3,456	3,632	3,744
LD32551405.las	288	16,128	3,791	3,824	3,888
LD32551408.las	112	65,520	3,978	3,952	3,744
LD32551411.las	16	65,520	4,514	4,512	4,160
LD32551414.las	16	59,296	4,369	4,528	4,832

C-3 Report on Intensity Values (Tiled Data) - continued

File	Minimum	Maximum	Mean	Median	Mode
LD32551417.las	16	50,112	4,276	4,432	4,656
LD32551420.las	16	32,320	3,872	3,872	2,976
LD32551423.las	16	65,520	3,985	4,096	4,256
LD32551426.las	16	36,128	4,290	4,336	4,608
LD32551429.las	416	65,520	3,618	3,728	4,720
LD32551432.las	352	42,272	3,649	3,344	2,896
LD32551435.las	96	40,752	3,469	3,424	3,984
LD32551438.las	368	65,520	3,931	4,160	4,368
LD32551441.las	384	21,088	3,771	3,728	3,280
LD32551444.las	368	18,288	4,237	4,208	4,112
LD32551447.las	320	61,520	3,657	3,664	3,648
LD32551450.las	384	41,040	3,570	3,520	3,456
LD32551453.las	368	11,888	3,608	3,552	3,392
LD32551456.las	432	13,728	3,832	3,824	3,808
LD32551459.las	160	65,520	3,556	3,552	3,520
LD32551462.las	288	51,856	3,581	3,568	3,552
LD32551465.las	16	13,696	3,580	3,536	3,456
LD32551468.las	16	6,624	3,934	3,968	4,032
LD32551471.las	16	8,896	4,167	4,160	4,112
LD32551474.las	16	14,832	4,225	4,272	4,256
LD32551477.las	16	6,608	3,969	3,968	3,984
LD32551480.las	16	7,584	4,070	4,048	4,032
LD32551483.las	16	8,592	3,995	3,984	3,968
LD32551486.las	16	11,552	4,214	4,192	4,128
LD32551489.las	16	9,200	4,350	4,352	4,336
LD32551492.las	16	15,520	4,041	4,080	4,256
LD32551495.las	16	15,728	3,854	3,808	3,776
LD32551498.las	16	8,528	3,919	3,904	3,696
LD32551501.las	16	9,328	4,058	4,064	4,064
LD32551504.las	384	9,888	4,211	4,192	4,144
LD32551507.las	16	7,072	4,008	4,000	4,048
LD32551510.las	16	7,424	4,116	4,144	4,160
LD32551513.las	16	26,032	3,721	3,664	3,632

C-3 Report on Intensity Values (Tiled Data) - continued

File	Minimum	Maximum	Mean	Median	Mode
LD32551516.las	16	6,784	4,001	4,000	4,112
LD32551519.las	16	6,944	3,979	3,936	3,824
LD32551522.las	16	7,264	3,936	3,872	3,776
LD32551525.las	16	6,400	3,701	3,696	3,664
LD32551528.las	16	8,784	4,448	4,432	4,128
LD32551531.las	16	12,720	5,465	5,328	5,184
LD32551534.las	16	10,736	5,136	4,976	4,528
LD32551537.las	16	7,424	4,622	4,640	4,608
LD32551540.las	16	65,520	4,510	4,512	4,512
LD32551543.las	16	8,816	4,290	4,304	4,256
LD32551546.las	16	7,328	4,304	4,288	4,272
LD32551549.las	16	20,240	4,400	4,400	4,416
LD32551552.las	16	7,552	4,363	4,336	4,272
LD32551555.las	16	65,520	4,782	4,736	4,608
LD32551558.las	16	7,520	4,670	4,656	4,336
LD32551561.las	16	7,344	3,948	3,968	4,000
LD32551564.las	16	16,880	4,471	4,384	4,352
LD32551567.las	16	7,840	4,497	4,464	4,352
LD32551570.las	16	7,664	4,292	4,272	4,256
LD32551573.las	16	6,736	4,101	4,096	4,112
LD32551576.las	16	6,336	4,003	3,984	4,000
LD32551579.las	16	6,416	4,036	4,032	3,952
LD32551582.las	256	20,416	3,870	3,856	3,840
LD32551585.las	288	65,520	3,719	3,712	3,680
LD32551588.las	224	20,288	3,755	3,760	3,696
LD32551591.las	208	21,680	3,796	3,840	3,840
LD32551594.las	16	6,816	3,890	3,936	3,936
LD32551597.las	16	6,128	3,807	3,824	3,840
LD32551600.las	16	6,480	3,683	3,808	3,840
LD32551603.las	16	6,720	3,665	3,808	3,856
LD32551606.las	16	6,576	3,731	3,840	3,856
LD32581396.las	16	65,520	4,077	4,048	3,984
LD32581399.las	224	65,520	3,843	3,840	3,504

C-3 Report on Intensity Values (Tiled Data) - continued

File	Minimum	Maximum	Mean	Median	Mode
LD32581402.las	224	65,520	4,011	4,112	4,768
LD32581405.las	272	23,232	3,901	4,032	4,256
LD32581408.las	240	65,520	3,658	3,696	3,664
LD32581411.las	16	65,520	4,062	4,064	4,032
LD32581414.las	16	65,520	4,341	4,272	3,456
LD32581417.las	16	65,520	3,871	3,840	3,152
LD32581420.las	16	65,520	4,434	4,608	4,832
LD32581423.las	16	65,520	4,875	4,944	5,328
LD32581426.las	16	65,520	4,221	4,176	3,936
LD32581429.las	16	65,520	4,017	4,064	3,984
LD32581432.las	320	65,520	3,410	3,472	4,064
LD32581435.las	288	65,520	3,699	3,792	4,032
LD32581438.las	352	65,520	4,456	4,464	4,320
LD32581441.las	288	30,544	4,298	4,448	4,768
LD32581444.las	352	9,024	4,474	4,368	4,208
LD32581447.las	368	65,520	4,081	4,176	4,320
LD32581450.las	368	65,520	3,655	3,552	3,456
LD32581453.las	400	7,616	3,766	3,728	3,648
LD32581456.las	480	6,240	3,931	3,872	3,792
LD32581459.las	416	11,760	3,404	3,376	3,296
LD32581462.las	400	24,896	3,504	3,520	3,488
LD32581465.las	384	65,520	3,652	3,600	3,488
LD32581468.las	16	7,136	4,110	4,176	4,208
LD32581471.las	16	13,168	4,193	4,208	4,208
LD32581474.las	16	6,704	4,215	4,256	4,256
LD32581477.las	16	31,392	4,035	4,032	4,016
LD32581480.las	16	7,040	4,083	4,080	4,064
LD32581483.las	16	19,072	4,071	4,064	4,032
LD32581486.las	16	25,312	4,133	4,128	4,112
LD32581489.las	16	24,768	4,336	4,336	4,304
LD32581492.las	16	7,344	4,020	4,000	3,920
LD32581495.las	16	7,728	4,117	4,128	4,128
LD32581498.las	16	13,776	4,052	4,064	4,128

C-3 Report on Intensity Values (Tiled Data) - continued

File	Minimum	Maximum	Mean	Median	Mode
LD32581501.las	16	24,080	4,011	4,032	4,096
LD32581504.las	16	9,088	4,053	4,032	4,000
LD32581507.las	400	7,872	4,055	4,064	4,080
LD32581510.las	416	7,152	4,261	4,272	4,272
LD32581513.las	432	65,520	4,136	4,160	4,256
LD32581516.las	16	6,640	4,152	4,176	4,240
LD32581519.las	16	6,384	4,138	4,144	4,160
LD32581522.las	16	7,696	4,212	4,224	4,240
LD32581525.las	16	6,704	4,081	4,112	4,224
LD32581528.las	16	9,248	4,718	4,720	4,976
LD32581531.las	16	52,752	4,832	4,816	4,768
LD32581534.las	16	10,816	4,425	4,416	4,400
LD32581537.las	16	8,624	4,564	4,560	4,576
LD32581540.las	16	12,176	4,535	4,512	4,528
LD32581543.las	16	65,520	4,322	4,304	4,288
LD32581546.las	16	16,736	4,322	4,320	4,304
LD32581549.las	16	7,440	4,131	4,112	4,208
LD32581552.las	16	14,560	4,224	4,160	4,016
LD32581555.las	16	8,384	4,528	4,448	4,064
LD32581558.las	16	59,312	4,376	4,320	4,208
LD32581561.las	16	17,568	4,038	4,032	4,016
LD32581564.las	16	7,088	4,181	4,160	4,128
LD32581567.las	16	8,912	4,315	4,304	4,272
LD32581570.las	16	65,520	4,223	4,192	4,112
LD32581573.las	16	7,184	4,193	4,192	4,208
LD32581576.las	16	6,416	3,980	3,968	3,984
LD32581579.las	16	6,800	4,126	4,128	4,128
LD32581582.las	256	26,496	3,859	3,856	3,792
LD32581585.las	288	27,248	3,896	3,888	3,920
LD32581588.las	240	31,936	3,870	3,840	3,824
LD32581591.las	272	49,456	4,061	3,952	3,824
LD32581594.las	16	7,776	3,798	3,872	3,856
LD32581597.las	16	6,208	3,843	3,840	3,840

C-3 Report on Intensity Values (Tiled Data) - continued

File	Minimum	Maximum	Mean	Median	Mode
LD32581600.las	16	6,960	3,808	3,872	3,872
LD32581603.las	16	6,592	3,690	3,744	3,712
LD32581606.las	16	6,992	3,783	3,872	3,888
LD32611396.las	16	34,400	4,024	3,792	3,776
LD32611399.las	224	65,520	4,416	4,512	5,008
LD32611402.las	256	65,520	4,505	4,464	4,384
LD32611405.las	112	34,464	4,068	4,112	4,144
LD32611408.las	256	29,824	4,255	4,384	4,512
LD32611411.las	16	65,520	4,404	4,352	4,288
LD32611414.las	16	65,520	4,598	4,688	5,280
LD32611417.las	16	65,520	3,963	4,000	3,968
LD32611420.las	16	65,520	4,175	4,192	4,064
LD32611423.las	16	45,216	4,847	5,168	3,648
LD32611426.las	16	31,152	4,300	4,192	4,048
LD32611429.las	16	65,520	4,172	4,208	4,320
LD32611432.las	16	65,520	4,208	4,288	4,176
LD32611435.las	336	9,072	4,838	5,056	5,376
LD32611438.las	288	65,520	4,475	4,432	4,288
LD32611441.las	176	46,816	4,334	4,416	4,512
LD32611444.las	336	65,520	3,886	4,192	4,384
LD32611447.las	400	11,920	3,701	3,568	3,408
LD32611450.las	448	7,968	3,864	3,792	3,664
LD32611453.las	384	19,584	3,742	3,728	3,712
LD32611456.las	416	7,232	3,828	3,808	3,792
LD32611459.las	416	8,848	3,480	3,472	3,472
LD32611462.las	448	8,528	3,321	3,296	3,264
LD32611465.las	400	39,744	3,646	3,616	3,520
LD32611468.las	16	65,520	3,964	4,064	4,176
LD32611471.las	16	9,360	4,088	4,080	4,096
LD32611474.las	16	65,520	4,038	4,080	4,048
LD32611477.las	16	8,048	4,002	4,000	3,984
LD32611480.las	16	18,288	4,143	4,128	4,080
LD32611483.las	16	21,168	4,056	4,048	4,000

C-3 Report on Intensity Values (Tiled Data) - continued

File	Minimum	Maximum	Mean	Median	Mode
LD32611486.las	16	44,240	4,133	4,128	4,096
LD32611489.las	16	17,104	4,346	4,352	4,384
LD32611492.las	16	10,016	3,939	3,904	3,808
LD32611495.las	16	13,520	4,086	4,112	4,160
LD32611498.las	16	9,696	4,265	4,272	4,272
LD32611501.las	16	9,392	4,111	4,112	4,080
LD32611504.las	16	7,792	3,996	3,984	3,968
LD32611507.las	16	6,640	4,154	4,160	4,160
LD32611510.las	432	14,832	4,432	4,432	4,384
LD32611513.las	16	9,888	4,359	4,336	4,288
LD32611516.las	16	14,336	4,308	4,304	4,272
LD32611519.las	16	6,528	3,892	3,856	3,632
LD32611522.las	16	8,368	3,937	3,920	3,824
LD32611525.las	16	6,512	4,032	4,080	4,160
LD32611528.las	16	8,800	4,355	4,384	4,528
LD32611531.las	16	8,800	4,413	4,384	4,352
LD32611534.las	16	9,856	4,169	4,160	4,176
LD32611537.las	16	65,520	4,537	4,512	4,432
LD32611540.las	16	10,112	4,523	4,512	4,432
LD32611543.las	16	10,672	4,203	4,192	4,144
LD32611546.las	16	7,712	4,320	4,304	4,288
LD32611549.las	16	7,376	4,086	4,032	3,888
LD32611552.las	16	8,448	4,070	4,032	4,032
LD32611555.las	16	28,656	4,025	4,016	4,016
LD32611558.las	16	15,856	4,123	4,128	4,096
LD32611561.las	16	7,680	4,029	4,032	4,032
LD32611564.las	16	7,072	4,184	4,192	4,208
LD32611567.las	16	51,248	4,250	4,256	4,272
LD32611570.las	16	6,928	4,245	4,240	4,240
LD32611573.las	16	65,520	4,321	4,320	4,352
LD32611576.las	16	9,792	4,022	4,016	3,968
LD32611579.las	16	7,152	4,176	4,176	4,192
LD32611582.las	320	15,504	4,103	4,096	4,096

C-3 Report on Intensity Values (Tiled Data) - continued

File	Minimum	Maximum	Mean	Median	Mode
LD32611585.las	240	20,352	3,984	3,968	3,936
LD32611588.las	256	65,280	3,928	3,920	3,824
LD32611591.las	320	23,456	3,963	3,936	3,936
LD32611594.las	320	6,496	3,930	3,936	4,000
LD32611597.las	16	6,176	3,892	3,872	3,840
LD32611600.las	400	6,400	4,007	4,000	3,968
LD32611603.las	352	6,800	3,772	3,776	3,712
LD32611606.las	16	6,448	3,861	3,872	3,808
LD32641396.las	16	62,576	4,198	4,320	4,592
LD32641399.las	176	65,520	4,151	4,240	4,256
LD32641402.las	144	65,520	4,387	4,544	4,768
LD32641405.las	240	65,520	3,969	4,016	3,920
LD32641408.las	192	65,520	4,018	4,192	4,144
LD32641411.las	304	57,888	4,432	4,448	4,384
LD32641414.las	16	65,520	4,536	4,576	4,384
LD32641417.las	16	65,520	4,287	4,464	4,496
LD32641420.las	16	65,520	4,144	4,368	4,592
LD32641423.las	16	65,520	4,290	4,544	4,880
LD32641426.las	16	15,248	3,744	3,760	4,544
LD32641429.las	16	65,520	4,093	4,112	3,984
LD32641432.las	224	65,520	4,172	4,288	4,432
LD32641435.las	336	65,520	4,021	4,080	4,048
LD32641438.las	384	16,048	3,950	4,000	4,080
LD32641441.las	352	12,192	4,025	4,064	4,272
LD32641444.las	384	18,608	3,910	4,048	4,176
LD32641447.las	400	17,200	3,771	3,776	3,808
LD32641450.las	432	7,536	3,461	3,408	3,344
LD32641453.las	464	6,240	3,504	3,488	3,472
LD32641456.las	416	8,880	3,634	3,648	3,680
LD32641459.las	368	65,520	3,527	3,520	3,488
LD32641462.las	416	15,248	3,413	3,424	3,424
LD32641465.las	416	9,024	3,677	3,632	3,424
LD32641468.las	16	15,952	3,733	3,792	3,968

C-3 Report on Intensity Values (Tiled Data) - continued

File	Minimum	Maximum	Mean	Median	Mode
LD32641471.las	16	65,520	3,940	3,968	3,952
LD32641474.las	16	8,032	4,017	4,080	4,144
LD32641477.las	16	14,080	3,599	3,552	3,472
LD32641480.las	16	38,032	4,016	3,984	4,048
LD32641483.las	16	13,616	4,223	4,176	4,064
LD32641486.las	16	14,608	4,128	4,128	4,112
LD32641489.las	16	14,976	4,183	4,176	4,176
LD32641492.las	16	15,968	3,873	3,856	3,840
LD32641495.las	16	10,528	3,953	3,952	3,920
LD32641498.las	16	9,264	4,145	4,128	4,080
LD32641501.las	16	20,960	4,017	4,000	3,952
LD32641504.las	16	13,408	3,919	3,904	3,840
LD32641507.las	432	7,728	4,178	4,176	4,176
LD32641510.las	16	7,536	4,438	4,432	4,368
LD32641513.las	416	7,760	4,237	4,224	4,160
LD32641516.las	16	7,392	4,208	4,208	4,208
LD32641519.las	16	7,376	4,161	4,160	4,160
LD32641522.las	16	7,824	4,240	4,208	4,128
LD32641525.las	16	6,880	4,152	4,144	4,128
LD32641528.las	16	50,752	3,780	3,792	3,808
LD32641531.las	16	8,672	3,945	3,920	3,888
LD32641534.las	16	8,944	4,175	4,176	4,224
LD32641537.las	16	8,768	4,493	4,448	4,416
LD32641540.las	16	8,832	4,316	4,320	4,304
LD32641543.las	16	14,400	4,213	4,192	4,160
LD32641546.las	16	11,200	4,424	4,416	4,384
LD32641549.las	16	6,832	4,150	4,112	4,048
LD32641552.las	16	20,752	4,025	4,016	4,032
LD32641555.las	16	30,192	4,036	4,032	4,000
LD32641558.las	16	12,624	4,183	4,176	4,144
LD32641561.las	16	10,256	4,163	4,160	4,176
LD32641564.las	16	6,496	4,354	4,368	4,352
LD32641567.las	16	8,560	4,268	4,256	4,224

C-3 Report on Intensity Values (Tiled Data) - continued

File	Minimum	Maximum	Mean	Median	Mode
LD32641570.las	16	7,984	4,212	4,160	4,128
LD32641573.las	16	7,584	4,271	4,240	4,192
LD32641576.las	352	8,000	3,998	3,984	3,968
LD32641579.las	400	6,880	4,111	4,096	4,048
LD32641582.las	224	59,296	4,068	4,048	3,952
LD32641585.las	240	7,392	4,043	4,048	3,968
LD32641588.las	224	23,408	3,764	3,792	3,824
LD32641591.las	336	23,152	3,809	3,840	3,952
LD32641594.las	560	6,112	3,811	3,840	3,856
LD32641597.las	608	7,264	4,056	4,048	4,096
LD32641600.las	480	6,704	4,159	4,144	4,112
LD32641603.las	400	6,592	3,739	3,712	3,680
LD32641606.las	16	48,240	3,945	3,920	3,856
LD32671396.las	16	46,944	4,869	4,896	5,088
LD32671399.las	160	65,520	4,171	4,288	4,480
LD32671402.las	144	65,520	4,295	4,336	4,496
LD32671405.las	224	65,520	3,933	3,840	3,520
LD32671408.las	224	65,520	4,360	4,400	4,384
LD32671411.las	16	65,520	4,611	4,752	4,912
LD32671414.las	16	59,376	4,292	4,352	4,160
LD32671417.las	16	65,520	4,246	4,320	4,416
LD32671420.las	16	65,520	4,789	4,880	4,784
LD32671423.las	16	53,328	4,299	4,336	4,192
LD32671426.las	16	65,520	3,909	3,920	3,968
LD32671429.las	16	10,816	3,669	3,712	3,520
LD32671432.las	352	64,400	4,320	4,384	4,368
LD32671435.las	368	8,528	4,552	4,656	4,848
LD32671438.las	320	65,520	4,298	4,192	3,856
LD32671441.las	288	65,520	4,006	4,080	4,432
LD32671444.las	400	38,192	4,078	4,112	4,128
LD32671447.las	352	26,752	3,616	3,600	3,536
LD32671450.las	400	21,968	3,435	3,376	3,344
LD32671453.las	400	11,664	3,577	3,536	3,424

C-3 Report on Intensity Values (Tiled Data) - continued

File	Minimum	Maximum	Mean	Median	Mode
LD32671456.las	304	65,520	3,740	3,744	3,760
LD32671459.las	384	14,704	3,465	3,472	3,456
LD32671462.las	352	28,576	3,434	3,424	3,392
LD32671465.las	480	7,424	3,621	3,552	3,392
LD32671468.las	16	18,688	4,200	4,272	4,336
LD32671471.las	16	25,440	4,137	4,128	4,144
LD32671474.las	16	65,520	3,917	4,032	4,144
LD32671477.las	16	11,744	3,553	3,520	3,424
LD32671480.las	16	7,600	3,889	3,904	3,920
LD32671483.las	16	50,704	4,022	4,016	4,032
LD32671486.las	16	52,160	4,154	4,128	4,096
LD32671489.las	16	65,520	4,144	4,128	4,112
LD32671492.las	16	25,072	4,002	3,984	3,936
LD32671495.las	16	10,144	3,900	3,888	3,904
LD32671498.las	16	17,840	3,974	3,888	3,808
LD32671501.las	16	18,000	3,822	3,808	3,744
LD32671504.las	384	7,888	3,874	3,872	3,824
LD32671507.las	64	65,520	4,161	4,144	4,128
LD32671510.las	16	13,424	4,344	4,304	4,272
LD32671513.las	16	39,376	4,453	4,416	4,288
LD32671516.las	16	13,600	4,370	4,432	4,528
LD32671519.las	16	21,088	4,119	4,112	4,016
LD32671522.las	16	65,520	4,314	4,304	4,256
LD32671525.las	16	9,152	4,153	4,176	4,224
LD32671528.las	16	10,944	3,869	3,856	3,872
LD32671531.las	16	13,648	4,035	4,032	4,032
LD32671534.las	16	7,872	4,046	4,032	4,000
LD32671537.las	16	25,872	4,225	4,224	4,192
LD32671540.las	16	10,576	4,334	4,336	4,320
LD32671543.las	16	11,920	4,288	4,272	4,224
LD32671546.las	16	23,632	4,427	4,384	4,336
LD32671549.las	16	8,128	4,466	4,352	4,192
LD32671552.las	16	15,488	4,175	4,176	4,160

C-3 Report on Intensity Values (Tiled Data) - continued

File	Minimum	Maximum	Mean	Median	Mode
LD32671555.las	16	15,584	4,120	4,112	4,048
LD32671558.las	16	10,896	4,192	4,192	4,208
LD32671561.las	16	8,608	4,261	4,256	4,256
LD32671564.las	16	7,632	4,295	4,288	4,288
LD32671567.las	384	7,488	4,439	4,400	4,320
LD32671570.las	16	38,288	4,170	4,160	4,160
LD32671573.las	16	50,384	4,457	4,464	4,480
LD32671576.las	16	9,664	4,009	4,000	4,016
LD32671579.las	384	8,592	4,135	4,128	4,080
LD32671582.las	240	37,776	3,998	3,984	3,936
LD32671585.las	208	9,408	3,835	3,840	3,824
LD32671588.las	192	65,520	3,656	3,680	3,728
LD32671591.las	400	28,864	3,517	3,536	3,680
LD32671594.las	480	6,288	3,732	3,760	3,824
LD32671597.las	528	7,488	4,092	4,048	4,016
LD32671600.las	416	7,360	4,547	4,496	4,432
LD32671603.las	400	6,400	3,718	3,696	3,696
LD32671606.las	16	6,720	3,937	3,920	3,904
LD32701396.las	16	65,520	4,759	4,720	4,640
LD32701399.las	224	65,520	4,045	4,192	4,272
LD32701402.las	128	65,520	4,022	3,872	3,520
LD32701405.las	272	65,520	3,670	3,616	3,504
LD32701408.las	224	65,520	4,326	4,352	4,416
LD32701411.las	16	65,520	4,560	4,688	4,800
LD32701414.las	16	43,648	4,486	4,608	4,768
LD32701417.las	16	65,520	3,971	4,048	4,064
LD32701420.las	16	65,520	4,378	4,480	4,608
LD32701423.las	16	16,560	4,487	4,560	4,608
LD32701426.las	16	16,000	4,469	4,592	4,768
LD32701429.las	352	17,440	4,664	4,656	4,624
LD32701432.las	352	30,000	3,802	4,144	4,448
LD32701435.las	384	13,984	3,842	4,016	4,432
LD32701438.las	400	10,672	5,022	5,168	5,872

C-3 Report on Intensity Values (Tiled Data) - continued

File	Minimum	Maximum	Mean	Median	Mode
LD32701441.las	416	8,384	5,023	5,024	4,864
LD32701444.las	272	36,752	4,448	4,448	4,032
LD32701447.las	448	9,648	3,611	3,456	3,120
LD32701450.las	448	7,248	4,191	4,176	4,176
LD32701453.las	336	9,920	4,372	4,352	4,224
LD32701456.las	384	65,520	4,176	4,160	4,112
LD32701459.las	400	65,520	3,492	3,488	3,488
LD32701462.las	368	49,088	3,478	3,456	3,392
LD32701465.las	400	6,720	3,663	3,600	3,552
LD32701468.las	16	22,608	3,962	4,032	4,112
LD32701471.las	16	14,768	4,084	4,080	4,016
LD32701474.las	16	19,680	4,055	4,144	4,176
LD32701477.las	16	38,896	4,120	4,112	4,080
LD32701480.las	16	8,256	4,028	4,032	4,000
LD32701483.las	16	7,056	4,000	4,000	4,000
LD32701486.las	16	12,592	3,971	3,968	3,920
LD32701489.las	16	56,592	4,022	4,000	3,984
LD32701492.las	16	29,152	4,063	4,048	4,032
LD32701495.las	16	9,712	3,945	3,968	4,016
LD32701498.las	16	10,624	4,082	4,032	3,584
LD32701501.las	16	18,720	4,140	4,176	4,160
LD32701504.las	352	9,440	3,860	3,856	3,808
LD32701507.las	16	29,408	4,193	4,192	4,208
LD32701510.las	16	16,720	4,104	4,112	4,144
LD32701513.las	16	12,688	4,201	4,192	4,144
LD32701516.las	16	23,440	4,063	4,032	3,936
LD32701519.las	384	12,000	3,974	4,000	4,000
LD32701522.las	16	7,584	4,286	4,272	4,256
LD32701525.las	16	7,200	3,997	3,984	3,936
LD32701528.las	16	12,224	4,136	4,112	4,096
LD32701531.las	16	29,328	4,450	4,448	4,480
LD32701534.las	16	14,096	4,185	4,176	4,192
LD32701537.las	16	7,760	4,246	4,224	4,192

C-3 Report on Intensity Values (Tiled Data) - continued

File	Minimum	Maximum	Mean	Median	Mode
LD32701540.las	16	11,808	4,373	4,320	4,240
LD32701543.las	16	7,152	4,100	4,080	4,032
LD32701546.las	16	7,568	4,053	4,032	4,000
LD32701549.las	16	7,504	4,109	4,064	3,968
LD32701552.las	16	7,024	4,153	4,144	4,176
LD32701555.las	16	7,344	4,138	4,112	4,096
LD32701558.las	16	6,848	4,169	4,160	4,160
LD32701561.las	16	7,504	4,145	4,144	4,112
LD32701564.las	416	8,144	4,380	4,304	4,256
LD32701567.las	576	7,008	4,447	4,416	4,384
LD32701570.las	16	7,488	4,263	4,256	4,208
LD32701573.las	16	6,688	4,351	4,352	4,368
LD32701576.las	16	35,456	3,856	3,856	3,856
LD32701579.las	16	13,808	4,010	4,016	4,032
LD32701582.las	256	28,576	3,931	3,920	3,856
LD32701585.las	256	24,112	3,720	3,696	3,584
LD32701588.las	240	63,584	3,577	3,584	3,568
LD32701591.las	336	12,752	3,695	3,696	3,696
LD32701594.las	384	7,280	3,820	3,808	3,728
LD32701597.las	16	23,888	3,959	3,888	3,712
LD32701600.las	416	7,024	4,056	3,936	3,712
LD32701603.las	16	6,528	3,740	3,728	3,696
LD32701606.las	16	6,416	3,808	3,792	3,792
LD32731396.las	16	15,872	4,547	4,512	4,320
LD32731399.las	240	22,832	4,115	4,160	4,128
LD32731402.las	176	65,520	3,791	3,872	3,984
LD32731405.las	16	65,520	3,892	3,872	3,376
LD32731408.las	256	65,520	4,166	4,576	5,040
LD32731411.las	272	65,520	3,807	3,664	2,496
LD32731414.las	16	65,520	4,296	4,288	4,096
LD32731417.las	16	65,520	4,384	4,480	4,800
LD32731420.las	16	38,160	4,963	5,120	5,312
LD32731423.las	16	65,520	4,705	4,640	4,192

C-3 Report on Intensity Values (Tiled Data) - continued

File	Minimum	Maximum	Mean	Median	Mode
LD32731426.las	16	29,936	4,523	4,576	4,800
LD32731429.las	336	65,520	4,912	4,976	4,816
LD32731432.las	16	65,520	4,300	4,464	4,608
LD32731435.las	368	65,520	4,466	4,608	4,624
LD32731438.las	352	65,520	4,842	4,976	5,408
LD32731441.las	208	65,520	4,541	4,704	5,248
LD32731444.las	416	65,520	4,682	5,168	5,712
LD32731447.las	368	13,616	3,715	3,808	4,288
LD32731450.las	432	16,784	4,032	4,000	3,904
LD32731453.las	400	8,384	4,194	4,176	4,160
LD32731456.las	384	65,520	3,911	3,904	3,488
LD32731459.las	432	65,520	3,449	3,392	3,280
LD32731462.las	448	7,344	3,428	3,392	3,312
LD32731465.las	448	6,464	3,468	3,456	3,552
LD32731468.las	16	65,520	3,805	3,840	3,872
LD32731471.las	16	7,680	3,930	3,920	3,872
LD32731474.las	16	28,960	3,961	3,968	3,936
LD32731477.las	16	9,136	3,902	3,888	3,872
LD32731480.las	16	19,488	4,073	4,064	4,064
LD32731483.las	16	13,648	4,044	4,048	4,048
LD32731486.las	16	7,296	3,933	3,936	3,920
LD32731489.las	16	36,336	3,980	3,984	3,952
LD32731492.las	16	11,248	4,108	4,112	4,080
LD32731495.las	16	8,080	4,109	4,096	4,048
LD32731498.las	16	10,032	4,549	4,496	4,384
LD32731501.las	16	9,216	4,329	4,304	4,256
LD32731504.las	336	13,136	3,926	3,920	3,936
LD32731507.las	16	8,480	4,201	4,208	4,192
LD32731510.las	16	6,896	4,263	4,256	4,272
LD32731513.las	16	10,288	4,263	4,256	4,256
LD32731516.las	16	8,608	4,370	4,352	4,368
LD32731519.las	352	6,720	4,283	4,288	4,272
LD32731522.las	16	65,520	4,294	4,256	4,208

C-3 Report on Intensity Values (Tiled Data) - continued

File	Minimum	Maximum	Mean	Median	Mode
LD32731525.las	16	7,008	4,108	4,096	4,064
LD32731528.las	16	8,736	4,177	4,176	4,128
LD32731531.las	16	7,104	4,303	4,288	4,272
LD32731534.las	16	65,520	4,279	4,272	4,240
LD32731537.las	16	32,288	4,331	4,288	4,224
LD32731540.las	352	65,520	4,603	4,608	4,624
LD32731543.las	16	14,192	4,150	4,144	4,112
LD32731546.las	16	37,328	4,082	4,064	4,064
LD32731549.las	16	40,992	4,075	4,048	4,048
LD32731552.las	16	9,488	4,210	4,160	4,144
LD32731555.las	16	52,960	4,250	4,224	4,208
LD32731558.las	16	7,680	4,164	4,160	4,112
LD32731561.las	16	11,056	4,096	4,080	4,080
LD32731564.las	448	16,992	4,297	4,256	4,192
LD32731567.las	432	7,376	4,266	4,256	4,224
LD32731570.las	16	7,952	4,250	4,240	4,224
LD32731573.las	16	14,256	4,181	4,208	4,208
LD32731576.las	240	65,520	3,901	3,888	3,824
LD32731579.las	368	8,032	4,095	4,096	4,112
LD32731582.las	224	28,352	3,715	3,712	3,712
LD32731585.las	240	15,888	3,682	3,696	3,712
LD32731588.las	240	38,064	3,688	3,680	3,728
LD32731591.las	336	34,224	3,740	3,696	3,680
LD32731594.las	400	7,472	3,705	3,680	3,696
LD32731597.las	336	14,224	3,973	3,936	3,904
LD32731600.las	336	7,472	4,042	4,016	3,856
LD32731603.las	16	6,704	3,864	3,856	3,840
LD32731606.las	16	6,576	3,820	3,792	3,776
LD32761396.las	16	10,592	4,432	4,528	4,624
LD32761399.las	176	65,520	4,148	4,144	4,128
LD32761402.las	224	23,552	3,567	3,680	4,128
LD32761405.las	272	65,520	4,152	4,304	4,736
LD32761408.las	272	65,520	4,446	4,704	4,864

C-3 Report on Intensity Values (Tiled Data) - continued

File	Minimum	Maximum	Mean	Median	Mode
LD32761411.las	16	48,912	4,763	4,848	4,976
LD32761414.las	16	65,520	4,139	4,128	3,888
LD32761417.las	16	65,520	4,100	4,160	4,256
LD32761420.las	16	65,520	4,638	4,736	4,880
LD32761423.las	16	65,520	4,210	4,240	4,288
LD32761426.las	16	47,632	4,767	4,528	4,112
LD32761429.las	16	65,520	4,410	4,448	4,448
LD32761432.las	336	8,704	4,756	4,832	4,880
LD32761435.las	48	65,520	4,387	4,480	4,480
LD32761438.las	368	65,520	4,600	4,688	4,768
LD32761441.las	16	27,840	4,772	4,864	4,816
LD32761444.las	384	49,824	3,936	3,968	4,000
LD32761447.las	352	8,384	3,451	3,408	3,056
LD32761450.las	432	28,048	3,585	3,632	3,760
LD32761453.las	400	8,656	3,903	3,920	4,000
LD32761456.las	16	6,576	3,369	3,344	3,360
LD32761459.las	432	8,784	3,193	3,168	3,104
LD32761462.las	368	11,328	3,186	3,152	3,120
LD32761465.las	464	6,016	3,327	3,296	3,280
LD32761468.las	16	37,056	3,960	3,984	3,984
LD32761471.las	16	48,320	3,850	3,840	3,824
LD32761474.las	16	65,520	3,870	3,952	3,952
LD32761477.las	16	21,296	3,918	3,920	3,968
LD32761480.las	16	8,480	4,263	4,256	4,176
LD32761483.las	16	8,160	4,207	4,208	4,176
LD32761486.las	16	9,536	4,082	4,080	4,064
LD32761489.las	16	13,408	4,202	4,192	4,192
LD32761492.las	16	12,688	4,166	4,144	4,128
LD32761495.las	16	7,792	4,155	4,144	4,144
LD32761498.las	16	10,400	4,481	4,400	4,256
LD32761501.las	16	9,968	4,331	4,256	4,160
LD32761504.las	16	7,632	4,055	4,048	4,048
LD32761507.las	400	7,984	4,284	4,272	4,272

C-3 Report on Intensity Values (Tiled Data) - continued

File	Minimum	Maximum	Mean	Median	Mode
LD32761510.las	16	7,264	4,282	4,272	4,240
LD32761513.las	416	7,456	4,320	4,320	4,304
LD32761516.las	16	7,248	4,468	4,464	4,464
LD32761519.las	16	7,440	4,372	4,368	4,304
LD32761522.las	16	7,392	4,528	4,464	4,384
LD32761525.las	16	7,472	4,405	4,368	4,288
LD32761528.las	16	8,560	4,176	4,176	4,160
LD32761531.las	16	18,816	4,297	4,304	4,320
LD32761534.las	16	7,968	4,238	4,224	4,208
LD32761537.las	16	7,808	4,560	4,480	4,240
LD32761540.las	16	22,160	4,603	4,576	4,512
LD32761543.las	384	11,840	4,168	4,144	4,096
LD32761546.las	16	46,208	4,154	4,128	4,080
LD32761549.las	432	8,784	4,267	4,224	4,160
LD32761552.las	16	23,424	4,234	4,192	4,096
LD32761555.las	16	13,776	4,152	4,144	4,112
LD32761558.las	16	23,136	4,102	4,096	4,080
LD32761561.las	16	7,056	4,035	4,032	4,016
LD32761564.las	480	7,040	4,109	4,096	4,096
LD32761567.las	352	6,976	4,107	4,112	4,064
LD32761570.las	16	7,568	3,989	3,984	3,952
LD32761573.las	384	7,040	4,079	4,064	4,048
LD32761576.las	384	6,912	3,827	3,808	3,808
LD32761579.las	336	6,384	3,972	3,968	3,904
LD32761582.las	400	65,520	3,817	3,824	3,824
LD32761585.las	224	5,776	3,747	3,744	3,712
LD32761588.las	256	5,456	3,653	3,648	3,712
LD32761591.las	400	14,496	3,660	3,648	3,680
LD32761594.las	480	6,704	3,592	3,584	3,488
LD32761597.las	352	6,288	3,736	3,712	3,632
LD32761600.las	384	6,528	3,870	3,856	3,872
LD32761603.las	448	8,048	3,665	3,648	3,616
LD32761606.las	16	7,008	3,760	3,744	3,664

C-3 Report on Intensity Values (Tiled Data) - continued

File	Minimum	Maximum	Mean	Median	Mode
LD32791396.las	16	65,056	4,351	4,352	4,304
LD32791399.las	160	65,520	3,998	4,000	4,000
LD32791402.las	256	30,384	3,936	4,016	4,128
LD32791405.las	48	65,520	3,742	3,888	4,000
LD32791408.las	240	16,352	4,105	4,272	4,480
LD32791411.las	16	65,520	4,535	4,544	4,768
LD32791414.las	16	58,784	4,094	4,064	4,016
LD32791417.las	16	65,520	4,303	4,464	4,608
LD32791420.las	16	65,520	3,881	3,856	3,664
LD32791423.las	16	18,096	4,148	4,240	4,272
LD32791426.las	16	42,608	4,220	4,208	4,224
LD32791429.las	16	65,520	4,173	4,288	4,544
LD32791432.las	352	65,520	4,266	4,272	4,048
LD32791435.las	352	57,152	4,168	4,448	4,544
LD32791438.las	64	65,520	4,302	4,240	4,032
LD32791441.las	368	65,520	4,161	4,032	3,856
LD32791444.las	304	65,520	4,050	4,032	3,808
LD32791447.las	352	65,520	3,872	3,904	3,872
LD32791450.las	544	7,840	3,593	3,600	3,568
LD32791453.las	512	10,064	3,765	3,744	3,616
LD32791456.las	432	26,896	3,381	3,376	3,392
LD32791459.las	400	5,968	3,216	3,200	3,184
LD32791462.las	464	5,808	3,275	3,248	3,232
LD32791465.las	400	6,432	3,469	3,440	3,392
LD32791468.las	16	9,008	3,821	3,888	3,968
LD32791471.las	16	7,360	3,951	3,968	3,984
LD32791474.las	16	65,520	3,996	4,064	4,064
LD32791477.las	16	65,520	3,967	3,952	3,984
LD32791480.las	16	33,120	4,115	4,112	4,112
LD32791483.las	16	23,552	4,197	4,192	4,176
LD32791486.las	16	27,968	4,135	4,128	4,096
LD32791489.las	16	8,416	4,255	4,256	4,288
LD32791492.las	16	35,680	4,077	4,080	4,128

C-3 Report on Intensity Values (Tiled Data) - continued

File	Minimum	Maximum	Mean	Median	Mode
LD32791495.las	16	20,976	4,183	4,192	4,272
LD32791498.las	16	7,664	4,317	4,320	4,368
LD32791501.las	16	10,256	4,247	4,240	4,176
LD32791504.las	400	30,144	4,168	4,160	4,128
LD32791507.las	16	16,400	4,290	4,288	4,272
LD32791510.las	16	7,008	4,409	4,400	4,384
LD32791513.las	16	6,688	4,360	4,352	4,368
LD32791516.las	16	7,344	4,508	4,496	4,480
LD32791519.las	16	6,672	4,313	4,304	4,256
LD32791522.las	16	9,872	4,423	4,384	4,400
LD32791525.las	16	6,736	4,349	4,320	4,256
LD32791528.las	16	10,048	4,273	4,272	4,320
LD32791531.las	16	7,056	4,405	4,400	4,416
LD32791534.las	16	9,600	4,554	4,512	4,400
LD32791537.las	16	8,208	4,359	4,320	4,128
LD32791540.las	16	8,608	4,621	4,576	4,480
LD32791543.las	16	9,488	4,191	4,176	4,128
LD32791546.las	16	10,080	4,147	4,128	4,096
LD32791549.las	16	8,544	4,284	4,256	4,224
LD32791552.las	16	7,664	4,230	4,208	4,208
LD32791555.las	16	24,944	4,205	4,176	4,112
LD32791558.las	16	7,168	4,146	4,144	4,160
LD32791561.las	16	34,880	4,005	3,984	3,904
LD32791564.las	400	13,040	4,075	4,080	4,144
LD32791567.las	528	6,624	4,185	4,192	4,240
LD32791570.las	16	12,800	3,959	3,968	3,952
LD32791573.las	416	7,552	3,980	3,968	3,952
LD32791576.las	144	65,520	3,824	3,808	3,792
LD32791579.las	448	6,256	4,019	4,032	4,080
LD32791582.las	240	24,640	3,686	3,680	3,728
LD32791585.las	224	15,680	3,727	3,728	3,728
LD32791588.las	224	6,704	3,624	3,616	3,600
LD32791591.las	368	27,408	3,845	3,840	3,856

C-3 Report on Intensity Values (Tiled Data) - continued

File	Minimum	Maximum	Mean	Median	Mode
LD32791594.las	400	6,352	3,730	3,712	3,760
LD32791597.las	720	6,304	3,706	3,696	3,696
LD32791600.las	480	6,320	3,685	3,664	3,568
LD32791603.las	16	6,640	3,667	3,664	3,648
LD32791606.las	16	6,656	3,867	3,840	3,744
LD32821396.las	16	43,360	3,987	4,016	4,112
LD32821399.las	16	43,600	3,771	3,792	3,840
LD32821402.las	192	17,920	3,916	3,904	3,856
LD32821405.las	208	65,520	4,005	4,000	4,000
LD32821408.las	224	65,520	4,296	4,400	4,992
LD32821411.las	240	65,520	4,390	4,288	4,112
LD32821414.las	16	12,000	4,366	4,320	4,128
LD32821417.las	16	65,520	4,329	4,512	4,368
LD32821420.las	16	65,520	4,015	4,032	3,968
LD32821423.las	16	18,352	3,924	3,936	3,968
LD32821426.las	16	20,432	3,826	3,872	3,872
LD32821429.las	16	17,392	3,997	4,176	4,224
LD32821432.las	384	8,816	4,537	4,384	4,080
LD32821435.las	368	25,840	4,939	5,056	5,120
LD32821438.las	336	18,272	4,390	4,320	4,144
LD32821441.las	400	34,448	4,091	4,096	4,048
LD32821444.las	320	65,520	4,005	4,016	4,000
LD32821447.las	304	21,328	4,106	4,096	4,080
LD32821450.las	432	30,096	3,579	3,568	3,504
LD32821453.las	16	6,880	3,620	3,616	3,584
LD32821456.las	496	5,648	3,601	3,600	3,552
LD32821459.las	400	12,480	3,496	3,472	3,440
LD32821462.las	384	8,672	3,680	3,664	3,696
LD32821465.las	464	6,944	3,657	3,648	3,632
LD32821468.las	16	7,424	3,903	3,952	3,984
LD32821471.las	16	65,520	4,090	4,080	4,112
LD32821474.las	16	54,640	3,945	4,000	4,000
LD32821477.las	16	9,568	4,003	4,000	3,952

C-3 Report on Intensity Values (Tiled Data) - continued

File	Minimum	Maximum	Mean	Median	Mode
LD32821480.las	16	12,384	4,096	4,080	4,080
LD32821483.las	16	38,128	4,266	4,256	4,272
LD32821486.las	16	8,640	4,103	4,096	4,096
LD32821489.las	16	12,000	4,277	4,272	4,288
LD32821492.las	16	11,792	4,147	4,144	4,128
LD32821495.las	16	30,128	4,236	4,240	4,256
LD32821498.las	16	25,584	4,424	4,416	4,384
LD32821501.las	16	7,184	4,294	4,288	4,272
LD32821504.las	16	12,512	4,401	4,384	4,336
LD32821507.las	384	7,520	4,432	4,416	4,352
LD32821510.las	384	9,776	4,399	4,384	4,368
LD32821513.las	16	8,496	4,330	4,320	4,288
LD32821516.las	384	8,144	4,468	4,448	4,416
LD32821519.las	16	7,648	4,179	4,160	4,144
LD32821522.las	16	48,752	4,252	4,240	4,208
LD32821525.las	16	11,984	4,239	4,240	4,288
LD32821528.las	16	49,808	4,334	4,352	4,336
LD32821531.las	16	7,328	4,522	4,480	4,432
LD32821534.las	16	49,328	4,321	4,304	4,192
LD32821537.las	400	9,184	4,305	4,304	4,224
LD32821540.las	16	7,296	4,302	4,288	4,240
LD32821543.las	16	64,352	4,068	4,064	4,048
LD32821546.las	16	65,520	4,351	4,336	4,320
LD32821549.las	16	6,240	4,172	4,160	4,112
LD32821552.las	16	8,016	4,127	4,128	4,096
LD32821555.las	16	26,992	4,156	4,144	4,144
LD32821558.las	16	7,120	4,167	4,160	4,144
LD32821561.las	16	8,896	4,378	4,368	4,336
LD32821564.las	416	46,800	4,287	4,304	4,304
LD32821567.las	368	47,152	4,291	4,288	4,288
LD32821570.las	400	8,768	4,047	4,048	3,968
LD32821573.las	432	7,184	3,731	3,696	3,648
LD32821576.las	384	14,304	3,654	3,616	3,584

C-3 Report on Intensity Values (Tiled Data) - continued

File	Minimum	Maximum	Mean	Median	Mode
LD32821579.las	480	6,352	4,057	4,112	4,288
LD32821582.las	336	6,736	3,816	3,808	3,824
LD32821585.las	208	6,064	3,765	3,760	3,728
LD32821588.las	224	6,048	3,730	3,728	3,728
LD32821591.las	432	6,624	3,853	3,840	3,744
LD32821594.las	432	5,856	3,820	3,824	3,808
LD32821597.las	224	6,000	3,627	3,616	3,616
LD32821600.las	528	6,112	3,810	3,808	3,792
LD32821603.las	16	7,776	3,933	3,920	3,888
LD32821606.las	432	11,792	4,068	4,048	4,000
LD32851396.las	16	36,064	3,990	4,000	4,000
LD32851399.las	16	11,888	3,765	3,760	3,760
LD32851402.las	272	9,536	3,834	3,840	3,888
LD32851405.las	48	65,520	4,019	4,032	4,016
LD32851408.las	240	65,520	4,231	4,224	4,224
LD32851411.las	208	65,520	4,113	4,112	4,000
LD32851414.las	16	18,960	4,398	4,224	4,000
LD32851417.las	16	42,288	4,920	5,072	5,104
LD32851420.las	16	23,760	4,231	4,112	3,776
LD32851423.las	16	65,520	3,724	3,952	4,112
LD32851426.las	16	65,520	4,012	4,176	4,272
LD32851429.las	16	11,808	3,907	3,856	3,760
LD32851432.las	320	21,024	4,128	4,160	5,168
LD32851435.las	384	29,760	4,053	4,080	4,128
LD32851438.las	304	28,000	4,107	4,128	4,144
LD32851441.las	352	49,744	4,312	4,336	4,352
LD32851444.las	64	62,336	3,721	3,616	3,504
LD32851447.las	528	22,656	4,175	4,192	4,208
LD32851450.las	400	6,288	3,579	3,536	3,536
LD32851453.las	432	5,840	3,561	3,552	3,568
LD32851456.las	448	6,096	3,753	3,744	3,744
LD32851459.las	400	6,896	3,649	3,632	3,616
LD32851462.las	368	6,208	3,650	3,632	3,600

C-3 Report on Intensity Values (Tiled Data) - continued

File	Minimum	Maximum	Mean	Median	Mode
LD32851465.las	464	33,392	3,809	3,792	3,776
LD32851468.las	16	10,000	4,090	4,160	4,272
LD32851471.las	16	22,128	4,155	4,144	4,096
LD32851474.las	16	65,520	4,128	4,192	4,240
LD32851477.las	16	7,536	4,032	4,032	4,080
LD32851480.las	16	23,936	4,375	4,368	4,400
LD32851483.las	16	12,816	4,250	4,224	4,176
LD32851486.las	16	10,448	4,160	4,160	4,112
LD32851489.las	16	46,416	4,247	4,240	4,208
LD32851492.las	16	8,416	4,075	4,080	4,096
LD32851495.las	16	43,584	4,151	4,176	4,176
LD32851498.las	16	15,616	4,327	4,320	4,288
LD32851501.las	16	27,984	4,307	4,304	4,288
LD32851504.las	416	11,360	4,346	4,336	4,320
LD32851507.las	16	7,248	4,372	4,368	4,368
LD32851510.las	368	24,528	4,368	4,352	4,304
LD32851513.las	400	10,368	4,368	4,352	4,368
LD32851516.las	16	7,248	4,443	4,432	4,400
LD32851519.las	400	13,360	4,137	4,128	4,128
LD32851522.las	16	6,816	4,247	4,240	4,256
LD32851525.las	16	65,520	4,219	4,208	4,224
LD32851528.las	16	11,248	4,162	4,160	4,160
LD32851531.las	16	7,440	4,435	4,432	4,400
LD32851534.las	368	65,520	4,337	4,368	4,320
LD32851537.las	16	8,592	4,456	4,384	4,304
LD32851540.las	16	6,896	4,294	4,272	4,240
LD32851543.las	400	8,304	4,153	4,128	4,096
LD32851546.las	16	6,640	4,184	4,176	4,192
LD32851549.las	16	6,384	4,203	4,192	4,208
LD32851552.las	16	8,096	4,151	4,144	4,112
LD32851555.las	16	21,648	4,186	4,176	4,192
LD32851558.las	16	7,072	4,009	4,032	4,064
LD32851561.las	384	9,824	4,116	4,112	4,160

C-3 Report on Intensity Values (Tiled Data) - continued

File	Minimum	Maximum	Mean	Median	Mode
LD32851564.las	368	17,264	4,246	4,240	4,240
LD32851567.las	464	6,192	4,176	4,192	4,224
LD32851570.las	448	7,216	3,870	3,888	3,952
LD32851573.las	352	58,864	4,209	4,208	4,176
LD32851576.las	400	8,912	4,045	4,000	3,872
LD32851579.las	560	7,280	3,892	3,872	3,792
LD32851582.las	288	6,176	3,811	3,808	3,760
LD32851585.las	224	15,840	3,678	3,680	3,616
LD32851588.las	240	5,488	3,654	3,648	3,616
LD32851591.las	608	5,712	3,751	3,744	3,728
LD32851594.las	464	6,704	3,769	3,744	3,728
LD32851597.las	496	7,152	3,626	3,616	3,616
LD32851600.las	912	5,808	3,819	3,824	3,808
LD32851603.las	560	6,768	3,949	3,952	4,016
LD32851606.las	416	6,944	3,932	3,904	3,776
LD32881396.las	16	19,776	4,000	4,016	3,984
LD32881399.las	16	11,776	3,949	3,936	3,984
LD32881402.las	256	18,272	3,974	3,968	3,984
LD32881405.las	64	65,520	4,050	4,048	4,000
LD32881408.las	224	15,536	4,040	4,000	3,984
LD32881411.las	208	65,520	4,342	4,256	4,112
LD32881414.las	16	9,456	4,972	4,992	5,008
LD32881417.las	16	65,520	4,724	4,912	5,008
LD32881420.las	16	48,864	3,763	3,904	4,016
LD32881423.las	16	65,520	3,775	4,032	4,112
LD32881426.las	16	65,520	2,893	3,392	3,808
LD32881429.las	16	24,896	3,951	3,968	3,952
LD32881432.las	400	65,520	4,057	4,080	4,000
LD32881435.las	16	65,520	4,096	4,128	4,112
LD32881438.las	368	65,520	4,302	4,352	4,368
LD32881441.las	352	65,520	4,379	4,416	4,496
LD32881444.las	432	8,384	3,882	3,856	3,728
LD32881447.las	208	65,520	4,129	4,160	4,208

C-3 Report on Intensity Values (Tiled Data) - continued

File	Minimum	Maximum	Mean	Median	Mode
LD32881450.las	432	6,928	3,650	3,648	3,712
LD32881453.las	432	6,224	3,620	3,648	3,712
LD32881456.las	496	7,360	3,762	3,760	3,760
LD32881459.las	496	6,784	3,698	3,696	3,664
LD32881462.las	352	6,624	3,535	3,552	3,520
LD32881465.las	384	7,120	3,428	3,376	3,264
LD32881468.las	16	20,672	3,890	3,968	4,000
LD32881471.las	16	65,520	4,148	4,128	4,096
LD32881474.las	16	65,520	4,213	4,224	4,192
LD32881477.las	16	42,560	4,081	4,064	3,984
LD32881480.las	16	42,064	4,370	4,352	4,352
LD32881483.las	16	17,632	4,228	4,224	4,240
LD32881486.las	16	9,408	4,160	4,160	4,176
LD32881489.las	16	12,544	4,253	4,256	4,224
LD32881492.las	16	19,200	4,000	4,000	3,984
LD32881495.las	16	15,200	4,103	4,096	4,048
LD32881498.las	16	8,272	4,182	4,192	4,160
LD32881501.las	16	8,336	4,281	4,272	4,256
LD32881504.las	384	8,400	4,243	4,208	4,144
LD32881507.las	16	11,280	4,290	4,288	4,288
LD32881510.las	368	8,048	4,360	4,352	4,336
LD32881513.las	16	17,584	4,379	4,352	4,288
LD32881516.las	16	27,296	4,403	4,384	4,336
LD32881519.las	16	54,336	4,160	4,144	4,128
LD32881522.las	384	61,728	4,209	4,208	4,192
LD32881525.las	16	10,032	4,070	4,080	4,032
LD32881528.las	16	8,720	4,099	4,032	3,856
LD32881531.las	16	8,560	4,499	4,464	4,352
LD32881534.las	384	8,000	4,305	4,288	4,240
LD32881537.las	16	23,360	4,331	4,304	4,272
LD32881540.las	16	53,696	4,284	4,272	4,256
LD32881543.las	16	7,744	4,076	4,064	4,064
LD32881546.las	16	8,192	4,081	4,080	4,064

C-3 Report on Intensity Values (Tiled Data) - continued

File	Minimum	Maximum	Mean	Median	Mode
LD32881549.las	16	6,592	4,269	4,256	4,240
LD32881552.las	16	13,024	4,165	4,160	4,128
LD32881555.las	16	20,784	4,047	4,048	4,080
LD32881558.las	16	7,136	4,051	4,048	4,016
LD32881561.las	384	7,232	3,780	3,760	3,728
LD32881564.las	432	35,824	4,172	4,176	4,224
LD32881567.las	416	6,304	4,200	4,240	4,304
LD32881570.las	16	6,736	3,686	3,648	3,472
LD32881573.las	16	7,600	4,189	4,176	4,144
LD32881576.las	416	9,296	4,018	4,000	3,968
LD32881579.las	400	6,976	3,935	3,936	3,952
LD32881582.las	224	65,520	3,858	3,856	3,856
LD32881585.las	224	7,648	3,615	3,600	3,488
LD32881588.las	240	5,952	3,724	3,712	3,744
LD32881591.las	400	8,448	3,904	3,888	3,824
LD32881594.las	464	6,320	3,812	3,808	3,856
LD32881597.las	432	7,360	3,714	3,712	3,696
LD32881600.las	352	6,064	3,877	3,872	3,824
LD32881603.las	352	6,736	3,626	3,616	3,648
LD32881606.las	368	7,024	3,574	3,552	3,536
LD32911396.las	16	65,520	4,072	4,064	3,984
LD32911399.las	16	9,328	3,854	3,840	3,856
LD32911402.las	224	10,384	3,850	3,824	3,856
LD32911405.las	176	7,936	3,793	3,792	3,744
LD32911408.las	288	19,216	4,147	4,144	4,096
LD32911411.las	160	65,520	4,128	4,096	4,112
LD32911414.las	16	15,376	4,702	4,800	4,992
LD32911417.las	16	65,520	4,117	4,176	4,896
LD32911420.las	16	65,520	4,162	4,320	4,480
LD32911423.las	16	20,976	4,362	4,480	4,640
LD32911426.las	16	54,272	3,988	4,080	4,256
LD32911429.las	16	65,520	4,178	4,192	4,256
LD32911432.las	320	65,520	4,086	4,176	4,240

C-3 Report on Intensity Values (Tiled Data) - continued

File	Minimum	Maximum	Mean	Median	Mode
LD32911435.las	16	65,520	4,315	4,320	4,336
LD32911438.las	400	65,520	4,365	4,384	4,384
LD32911441.las	176	65,520	4,417	4,432	4,480
LD32911444.las	448	65,520	3,960	3,952	3,904
LD32911447.las	416	65,520	4,205	4,272	4,304
LD32911450.las	400	8,160	4,081	4,080	4,000
LD32911453.las	448	5,920	4,013	4,000	4,032
LD32911456.las	448	5,536	3,711	3,680	3,600
LD32911459.las	416	5,808	3,556	3,568	3,712
LD32911462.las	464	5,648	3,147	3,104	3,088
LD32911465.las	448	6,176	3,468	3,392	3,280
LD32911468.las	16	27,808	4,090	4,176	4,320
LD32911471.las	16	24,336	4,041	4,032	4,000
LD32911474.las	16	57,936	3,996	3,984	3,952
LD32911477.las	16	65,520	4,014	3,984	3,968
LD32911480.las	16	7,600	4,292	4,288	4,256
LD32911483.las	16	8,256	4,323	4,320	4,288
LD32911486.las	16	7,328	4,242	4,240	4,208
LD32911489.las	16	13,040	4,334	4,304	4,256
LD32911492.las	16	65,520	4,257	4,256	4,288
LD32911495.las	16	18,528	4,253	4,224	4,128
LD32911498.las	16	7,936	4,278	4,256	4,256
LD32911501.las	16	45,024	4,243	4,240	4,192
LD32911504.las	16	8,064	4,156	4,144	4,128
LD32911507.las	16	9,056	4,265	4,240	4,208
LD32911510.las	16	7,632	4,194	4,192	4,144
LD32911513.las	16	7,456	4,159	4,160	4,128
LD32911516.las	16	7,392	4,261	4,256	4,240
LD32911519.las	16	48,048	4,243	4,224	4,208
LD32911522.las	16	6,896	4,129	4,112	4,048
LD32911525.las	16	9,168	3,866	3,856	3,840
LD32911528.las	16	7,440	3,989	3,984	3,968
LD32911531.las	16	7,872	4,342	4,320	4,304

C-3 Report on Intensity Values (Tiled Data) - continued

File	Minimum	Maximum	Mean	Median	Mode
LD32911534.las	432	7,504	4,338	4,320	4,320
LD32911537.las	384	7,680	4,288	4,288	4,240
LD32911540.las	16	6,736	4,219	4,208	4,192
LD32911543.las	336	7,424	3,937	3,920	3,840
LD32911546.las	16	12,384	4,198	4,192	4,224
LD32911549.las	16	18,720	4,261	4,288	4,352
LD32911552.las	384	6,560	4,134	4,128	4,144
LD32911555.las	336	8,656	3,907	3,888	3,808
LD32911558.las	368	8,400	4,055	4,080	4,128
LD32911561.las	320	6,528	3,886	3,888	3,856
LD32911564.las	16	17,408	4,037	4,032	3,984
LD32911567.las	432	6,624	4,215	4,224	4,208
LD32911570.las	464	7,184	3,765	3,728	3,696
LD32911573.las	496	7,536	4,022	4,016	4,016
LD32911576.las	560	7,280	4,093	4,080	4,048
LD32911579.las	448	5,984	3,961	3,968	3,968
LD32911582.las	256	6,160	3,818	3,808	3,808
LD32911585.las	208	17,744	3,993	3,968	3,856
LD32911588.las	368	65,520	3,749	3,744	3,760
LD32911591.las	384	34,304	4,010	4,000	3,952
LD32911594.las	416	5,840	3,885	3,904	3,968
LD32911597.las	368	7,280	3,769	3,760	3,776
LD32911600.las	400	5,984	3,847	3,840	3,808
LD32911603.las	416	7,024	3,702	3,712	3,744
LD32911606.las	512	5,360	3,355	3,344	3,296
LD32941396.las	16	23,664	4,179	4,112	4,064
LD32941399.las	16	42,816	3,922	3,856	3,840
LD32941402.las	224	15,504	3,757	3,760	3,744
LD32941405.las	224	11,920	3,866	3,856	3,856
LD32941408.las	272	21,312	4,043	4,032	3,984
LD32941411.las	224	65,520	3,863	3,856	3,856
LD32941414.las	16	35,872	4,080	3,968	3,744
LD32941417.las	16	65,520	3,943	3,952	3,840

C-3 Report on Intensity Values (Tiled Data) - continued

File	Minimum	Maximum	Mean	Median	Mode
LD32941420.las	16	22,896	4,225	4,272	4,512
LD32941423.las	16	59,616	3,952	4,000	3,760
LD32941426.las	16	65,520	4,183	4,272	4,352
LD32941429.las	384	65,520	4,113	4,144	4,176
LD32941432.las	368	65,520	4,264	4,304	4,304
LD32941435.las	384	7,184	4,360	4,384	4,400
LD32941438.las	464	7,744	4,420	4,448	4,384
LD32941441.las	448	6,736	4,491	4,512	4,512
LD32941444.las	352	8,000	4,082	4,128	4,240
LD32941447.las	352	65,520	4,192	4,208	4,240
LD32941450.las	496	6,496	4,196	4,192	4,160
LD32941453.las	400	8,064	4,008	4,016	4,048
LD32941456.las	528	5,824	3,777	3,760	3,680
LD32941459.las	512	5,520	3,542	3,520	3,456
LD32941462.las	528	34,544	3,358	3,328	3,168
LD32941465.las	432	65,520	3,506	3,456	3,392
LD32941468.las	16	50,752	3,976	4,048	4,240
LD32941471.las	16	22,144	3,814	3,808	3,792
LD32941474.las	16	27,040	3,799	3,792	3,760
LD32941477.las	16	24,240	4,020	4,000	3,936
LD32941480.las	16	8,720	4,074	4,096	4,128
LD32941483.las	16	20,784	4,251	4,208	4,192
LD32941486.las	16	7,088	4,156	4,144	4,112
LD32941489.las	16	12,480	4,328	4,320	4,272
LD32941492.las	16	8,864	4,388	4,368	4,368
LD32941495.las	16	6,976	4,348	4,336	4,272
LD32941498.las	16	10,944	4,307	4,304	4,288
LD32941501.las	16	9,408	4,061	4,080	4,048
LD32941504.las	16	18,416	4,087	4,080	4,128
LD32941507.las	16	7,744	4,257	4,224	4,176
LD32941510.las	368	6,848	4,151	4,144	4,128
LD32941513.las	16	6,576	4,022	4,016	4,032
LD32941516.las	416	7,296	4,104	4,096	4,048

C-3 Report on Intensity Values (Tiled Data) - continued

File	Minimum	Maximum	Mean	Median	Mode
LD32941519.las	16	6,832	4,043	4,016	4,016
LD32941522.las	384	6,608	4,064	4,048	4,064
LD32941525.las	16	7,376	4,106	4,096	4,080
LD32941528.las	16	6,752	4,139	4,128	4,128
LD32941531.las	16	14,288	4,339	4,320	4,320
LD32941534.las	432	6,704	4,251	4,240	4,256
LD32941537.las	16	7,232	4,505	4,464	4,400
LD32941540.las	16	7,360	4,441	4,432	4,368
LD32941543.las	400	6,912	4,214	4,192	4,112
LD32941546.las	448	7,904	4,241	4,240	4,240
LD32941549.las	16	7,008	4,154	4,160	4,144
LD32941552.las	384	7,152	3,973	3,968	4,000
LD32941555.las	16	18,560	3,872	3,872	3,856
LD32941558.las	16	6,816	3,897	3,888	3,856
LD32941561.las	16	10,560	4,023	4,032	3,968
LD32941564.las	384	11,504	4,061	4,064	4,016
LD32941567.las	432	6,432	4,051	4,048	4,064
LD32941570.las	368	7,008	3,838	3,824	3,760
LD32941573.las	448	6,736	4,107	4,128	4,144
LD32941576.las	400	44,688	4,079	4,048	4,032
LD32941579.las	368	65,520	3,982	3,968	3,920
LD32941582.las	240	8,288	3,858	3,856	3,872
LD32941585.las	240	17,456	3,927	3,904	3,888
LD32941588.las	320	6,080	3,737	3,744	3,760
LD32941591.las	336	6,640	3,877	3,872	3,856
LD32941594.las	384	7,152	3,829	3,824	3,776
LD32941597.las	448	17,936	3,607	3,600	3,632
LD32941600.las	1,472	6,032	3,605	3,584	3,552
LD32941603.las	384	65,520	3,172	3,152	2,928
LD32941606.las	16	6,464	3,248	3,200	3,168
LD32971396.las	16	21,584	4,246	4,192	4,128
LD32971399.las	16	14,704	3,846	3,808	3,760
LD32971402.las	144	65,520	3,890	3,888	3,840

C-3 Report on Intensity Values (Tiled Data) - continued

File	Minimum	Maximum	Mean	Median	Mode
LD32971405.las	240	16,608	3,824	3,808	3,728
LD32971408.las	256	29,072	3,802	3,776	3,696
LD32971411.las	144	51,888	3,811	3,824	3,856
LD32971414.las	16	65,520	4,097	4,096	4,064
LD32971417.las	16	65,520	3,763	3,728	3,648
LD32971420.las	16	26,224	3,902	3,904	3,936
LD32971423.las	16	33,248	3,831	3,840	3,824
LD32971426.las	16	65,520	3,776	3,776	3,712
LD32971429.las	352	59,712	3,939	4,000	4,000
LD32971432.las	400	59,296	4,136	4,176	4,176
LD32971435.las	16	65,520	4,277	4,288	4,272
LD32971438.las	448	20,944	4,212	4,256	4,272
LD32971441.las	480	6,416	4,322	4,336	4,368
LD32971444.las	400	11,664	4,270	4,304	4,352
LD32971447.las	400	9,312	3,780	3,744	3,664
LD32971450.las	352	27,120	4,210	4,224	4,368
LD32971453.las	432	6,928	3,990	4,000	4,032
LD32971456.las	544	12,000	3,510	3,504	3,472
LD32971459.las	448	5,520	3,416	3,424	3,440
LD32971462.las	464	16,624	3,461	3,488	3,488
LD32971465.las	400	13,424	3,656	3,600	3,520
LD32971468.las	16	8,176	3,911	3,968	4,016
LD32971471.las	16	7,632	4,090	4,080	4,032
LD32971474.las	16	65,520	3,983	3,984	3,968
LD32971477.las	16	13,216	4,106	4,096	4,128
LD32971480.las	16	6,672	4,117	4,128	4,160
LD32971483.las	16	8,080	4,276	4,272	4,288
LD32971486.las	16	21,232	4,028	4,016	4,032
LD32971489.las	16	7,760	4,297	4,272	4,240
LD32971492.las	16	65,520	4,141	4,144	4,112
LD32971495.las	16	8,032	4,157	4,144	4,080
LD32971498.las	16	11,616	4,242	4,240	4,240
LD32971501.las	16	9,184	4,186	4,192	4,176

C-3 Report on Intensity Values (Tiled Data) - continued

File	Minimum	Maximum	Mean	Median	Mode
LD32971504.las	16	6,400	4,191	4,192	4,176
LD32971507.las	16	24,384	4,260	4,256	4,224
LD32971510.las	16	8,032	4,188	4,192	4,176
LD32971513.las	16	17,568	4,115	4,112	4,096
LD32971516.las	16	22,976	4,042	4,032	4,016
LD32971519.las	16	9,744	4,173	4,176	4,160
LD32971522.las	400	8,800	4,324	4,320	4,352
LD32971525.las	16	7,008	4,098	4,080	3,952
LD32971528.las	16	8,400	4,434	4,400	4,288
LD32971531.las	16	7,232	4,377	4,352	4,336
LD32971534.las	16	6,992	4,255	4,240	4,192
LD32971537.las	384	7,968	4,347	4,352	4,368
LD32971540.las	448	13,536	4,621	4,624	4,592
LD32971543.las	400	7,088	4,334	4,304	4,304
LD32971546.las	416	8,240	4,202	4,192	4,176
LD32971549.las	400	9,440	4,169	4,160	4,144
LD32971552.las	16	7,216	3,962	3,968	3,968
LD32971555.las	16	12,544	3,926	3,920	3,920
LD32971558.las	16	8,480	4,096	4,080	4,080
LD32971561.las	16	9,600	4,089	4,080	4,064
LD32971564.las	400	6,384	3,970	3,984	4,032
LD32971567.las	448	7,248	3,867	3,856	3,808
LD32971570.las	448	6,496	4,081	4,080	4,032
LD32971573.las	448	6,288	4,021	4,032	4,048
LD32971576.las	400	32,272	4,024	4,016	4,032
LD32971579.las	416	21,152	4,034	4,032	4,016
LD32971582.las	272	7,568	3,830	3,840	3,904
LD32971585.las	224	65,520	3,865	3,872	3,888
LD32971588.las	368	9,856	3,684	3,664	3,632
LD32971591.las	256	7,136	3,817	3,808	3,856
LD32971594.las	384	7,152	3,656	3,664	3,744
LD32971597.las	368	31,168	3,638	3,616	3,552
LD32971600.las	448	7,024	3,161	3,200	2,560

C-3 Report on Intensity Values (Tiled Data) - continued

File	Minimum	Maximum	Mean	Median	Mode
LD32971603.las	464	7,504	3,045	2,976	2,784
LD32971606.las	416	8,400	3,394	3,328	3,184
LD33001396.las	16	65,520	4,224	4,192	4,128
LD33001399.las	16	10,144	4,073	4,064	3,984
LD33001402.las	224	65,520	3,877	3,872	3,840
LD33001405.las	256	15,696	3,715	3,712	3,728
LD33001408.las	16	65,520	3,896	3,888	3,952
LD33001411.las	288	44,688	3,965	3,968	4,000
LD33001414.las	16	18,768	4,087	4,080	4,080
LD33001417.las	16	61,584	3,751	3,744	3,728
LD33001420.las	16	12,272	3,941	3,952	3,904
LD33001423.las	16	65,520	4,015	4,016	3,984
LD33001426.las	16	65,520	3,882	3,888	3,856
LD33001429.las	16	17,808	4,121	4,144	4,128
LD33001432.las	144	65,520	3,729	3,904	4,064
LD33001435.las	384	65,520	3,899	3,936	4,016
LD33001438.las	432	14,800	4,151	4,176	4,240
LD33001441.las	416	9,680	4,205	4,240	4,352
LD33001444.las	432	54,096	3,927	3,952	4,000
LD33001447.las	256	65,520	3,920	3,904	3,840
LD33001450.las	416	65,520	3,808	3,792	3,744
LD33001453.las	384	12,080	3,543	3,488	3,392
LD33001456.las	448	6,048	3,574	3,536	3,344
LD33001459.las	368	24,416	3,564	3,552	3,440
LD33001462.las	352	19,584	3,192	3,088	2,992
LD33001465.las	432	43,600	3,598	3,600	3,584
LD33001468.las	16	65,520	3,955	4,000	4,112
LD33001471.las	16	64,112	3,893	3,872	3,824
LD33001474.las	16	11,184	4,132	4,160	4,128
LD33001477.las	16	7,392	4,213	4,208	4,256
LD33001480.las	16	42,032	4,197	4,208	4,224
LD33001483.las	16	6,528	4,182	4,176	4,208
LD33001486.las	16	6,144	3,998	4,016	4,032

C-3 Report on Intensity Values (Tiled Data) - continued

File	Minimum	Maximum	Mean	Median	Mode
LD33001489.las	16	8,064	4,098	4,112	4,128
LD33001492.las	16	8,128	4,182	4,192	4,224
LD33001495.las	16	47,248	4,142	4,128	4,144
LD33001498.las	16	9,168	4,158	4,160	4,160
LD33001501.las	16	22,336	4,159	4,160	4,192
LD33001504.las	416	10,928	4,187	4,176	4,176
LD33001507.las	400	63,408	4,390	4,384	4,352
LD33001510.las	16	7,248	4,323	4,320	4,304
LD33001513.las	16	65,520	4,154	4,144	4,160
LD33001516.las	432	7,264	4,220	4,224	4,192
LD33001519.las	352	7,680	4,364	4,416	4,448
LD33001522.las	400	25,328	4,478	4,400	4,256
LD33001525.las	16	9,760	3,915	3,952	3,920
LD33001528.las	368	9,696	4,045	4,016	3,936
LD33001531.las	496	8,192	4,322	4,288	4,256
LD33001534.las	560	8,832	4,290	4,272	4,256
LD33001537.las	448	12,144	4,295	4,288	4,272
LD33001540.las	384	7,248	4,566	4,544	4,448
LD33001543.las	384	8,176	4,437	4,432	4,368
LD33001546.las	416	65,520	4,259	4,240	4,224
LD33001549.las	432	8,672	4,297	4,272	4,240
LD33001552.las	16	7,488	4,216	4,160	4,032
LD33001555.las	16	18,320	3,962	3,952	3,936
LD33001558.las	16	6,992	4,043	4,032	4,016
LD33001561.las	336	6,528	4,034	4,032	4,016
LD33001564.las	448	23,632	3,960	3,968	3,968
LD33001567.las	416	32,560	4,090	4,080	4,064
LD33001570.las	384	6,944	4,062	4,064	4,080
LD33001573.las	384	6,720	3,980	3,984	3,984
LD33001576.las	288	65,520	4,181	4,176	4,160
LD33001579.las	352	17,568	4,061	4,048	4,016
LD33001582.las	272	8,512	3,695	3,680	3,616
LD33001585.las	208	14,656	3,626	3,616	3,616

C-3 Report on Intensity Values (Tiled Data) - continued

File	Minimum	Maximum	Mean	Median	Mode
LD33001588.las	336	6,288	3,636	3,632	3,632
LD33001591.las	432	7,056	4,065	4,032	4,000
LD33001594.las	352	8,000	3,820	3,792	3,712
LD33001597.las	416	9,408	3,385	3,392	3,376
LD33001600.las	480	65,520	2,865	2,688	2,560
LD33001603.las	528	7,872	3,174	3,120	2,832
LD33001606.las	416	7,632	3,604	3,584	3,488
LD33031396.las	16	65,520	4,296	4,272	4,176
LD33031399.las	16	16,240	4,076	4,064	3,984
LD33031402.las	224	13,872	3,822	3,808	3,728
LD33031405.las	176	9,232	3,807	3,792	3,744
LD33031408.las	304	23,600	3,902	3,888	3,840
LD33031411.las	112	48,672	3,890	3,904	3,888
LD33031414.las	16	16,528	4,012	4,016	4,032
LD33031417.las	16	65,520	3,852	3,856	3,840
LD33031420.las	16	65,520	4,034	4,048	4,048
LD33031423.las	16	10,384	4,156	4,160	4,160
LD33031426.las	16	31,472	3,975	3,984	3,968
LD33031429.las	16	33,728	4,196	4,208	4,240
LD33031432.las	352	65,520	4,076	4,320	4,512
LD33031435.las	368	60,368	3,550	3,776	3,680
LD33031438.las	400	23,632	3,916	4,112	4,224
LD33031441.las	464	7,888	3,955	3,968	3,968
LD33031444.las	384	58,048	3,806	3,808	3,872
LD33031447.las	432	6,752	4,004	3,984	3,968
LD33031450.las	352	33,024	3,679	3,680	3,696
LD33031453.las	448	7,920	3,538	3,504	3,424
LD33031456.las	512	6,160	3,661	3,648	3,632
LD33031459.las	16	7,232	3,542	3,552	3,568
LD33031462.las	480	6,816	3,356	3,280	3,104
LD33031465.las	544	6,096	3,572	3,600	3,712
LD33031468.las	16	8,304	3,988	4,016	4,128
LD33031471.las	16	17,248	4,098	4,096	4,016

C-3 Report on Intensity Values (Tiled Data) - continued

File	Minimum	Maximum	Mean	Median	Mode
LD33031474.las	16	65,520	4,045	4,064	4,080
LD33031477.las	16	7,600	4,110	4,096	4,096
LD33031480.las	16	21,200	4,110	4,096	4,064
LD33031483.las	16	8,048	4,149	4,160	4,144
LD33031486.las	16	14,384	3,800	3,808	3,840
LD33031489.las	16	6,288	3,878	3,888	3,872
LD33031492.las	16	8,592	4,231	4,240	4,240
LD33031495.las	16	9,072	4,121	4,128	4,096
LD33031498.las	16	14,000	4,114	4,112	4,080
LD33031501.las	16	8,064	4,114	4,112	4,064
LD33031504.las	400	8,560	4,194	4,192	4,208
LD33031507.las	16	7,056	4,374	4,352	4,352
LD33031510.las	384	8,880	4,360	4,352	4,320
LD33031513.las	16	15,488	4,243	4,240	4,240
LD33031516.las	16	8,016	4,300	4,288	4,272
LD33031519.las	400	15,536	4,265	4,384	4,464
LD33031522.las	16	8,960	4,261	4,320	4,368
LD33031525.las	16	6,768	4,089	4,080	4,064
LD33031528.las	432	47,744	3,926	3,920	3,936
LD33031531.las	416	8,000	4,410	4,400	4,352
LD33031534.las	448	14,496	4,363	4,352	4,368
LD33031537.las	416	8,032	4,367	4,288	4,192
LD33031540.las	368	9,072	4,711	4,768	4,816
LD33031543.las	416	65,248	4,162	4,144	4,096
LD33031546.las	464	6,656	4,197	4,192	4,144
LD33031549.las	16	20,896	4,285	4,256	4,256
LD33031552.las	16	6,896	4,296	4,272	4,208
LD33031555.las	400	6,736	4,107	4,064	4,048
LD33031558.las	384	9,296	4,142	4,128	4,144
LD33031561.las	416	6,928	3,915	3,888	3,856
LD33031564.las	416	6,880	3,819	3,808	3,760
LD33031567.las	368	6,672	4,180	4,176	4,176
LD33031570.las	352	7,264	4,230	4,224	4,176

C-3 Report on Intensity Values (Tiled Data) - continued

File	Minimum	Maximum	Mean	Median	Mode
LD33031573.las	384	5,952	3,975	3,968	3,968
LD33031576.las	400	16,416	3,949	3,936	3,872
LD33031579.las	448	6,912	3,884	3,888	3,904
LD33031582.las	368	6,448	3,741	3,728	3,648
LD33031585.las	304	44,256	3,599	3,568	3,488
LD33031588.las	256	7,104	3,842	3,824	3,776
LD33031591.las	336	65,520	4,072	4,080	4,000
LD33031594.las	336	65,520	3,871	3,872	3,840
LD33031597.las	304	65,520	3,390	3,504	3,552
LD33031600.las	64	65,520	3,358	3,472	3,728
LD33031603.las	352	65,520	3,457	3,408	3,104
LD33031606.las	400	8,752	3,625	3,600	3,536
LD33031609.las	3,440	4,480	3,924	3,936	4,080
LD33061396.las	16	11,600	4,325	4,288	4,176
LD33061399.las	16	29,920	3,947	3,904	3,840
LD33061402.las	256	15,968	3,949	3,952	3,984
LD33061405.las	112	18,464	3,893	3,888	3,856
LD33061408.las	192	65,520	3,936	3,936	3,968
LD33061411.las	64	65,520	3,880	3,888	3,888
LD33061414.las	16	42,560	3,995	4,016	4,064
LD33061417.las	16	65,520	4,085	4,112	4,112
LD33061420.las	16	65,520	4,185	4,192	4,240
LD33061423.las	16	65,520	4,268	4,272	4,256
LD33061426.las	16	20,512	4,004	4,016	3,952
LD33061429.las	16	21,136	3,753	3,712	3,616
LD33061432.las	352	65,520	3,792	3,728	3,584
LD33061435.las	448	7,472	3,851	3,856	3,680
LD33061438.las	384	44,528	3,220	3,520	3,520
LD33061441.las	416	22,528	3,809	3,840	3,872
LD33061444.las	416	10,352	3,886	3,888	3,888
LD33061447.las	416	65,520	4,040	4,064	4,112
LD33061450.las	432	14,336	3,370	3,328	3,296
LD33061453.las	480	10,304	3,433	3,408	3,376

C-3 Report on Intensity Values (Tiled Data) - continued

File	Minimum	Maximum	Mean	Median	Mode
LD33061456.las	432	65,520	3,659	3,648	3,648
LD33061459.las	384	8,720	3,337	3,312	3,232
LD33061462.las	416	7,008	3,561	3,552	3,504
LD33061465.las	320	7,984	3,579	3,552	3,440
LD33061468.las	16	7,152	3,886	3,952	4,112
LD33061471.las	16	10,928	4,180	4,160	4,112
LD33061474.las	400	56,272	4,217	4,224	4,192
LD33061477.las	16	7,600	4,444	4,448	4,448
LD33061480.las	16	65,520	4,443	4,448	4,464
LD33061483.las	16	15,680	4,255	4,256	4,240
LD33061486.las	16	9,776	4,059	4,048	4,000
LD33061489.las	16	8,512	3,968	3,952	3,952
LD33061492.las	16	8,096	4,085	4,080	4,064
LD33061495.las	16	7,408	4,029	4,016	3,984
LD33061498.las	16	10,288	4,253	4,256	4,224
LD33061501.las	16	10,464	4,275	4,272	4,304
LD33061504.las	400	8,192	4,219	4,224	4,240
LD33061507.las	464	8,448	4,353	4,336	4,304
LD33061510.las	368	6,832	4,330	4,320	4,336
LD33061513.las	336	7,936	4,360	4,336	4,288
LD33061516.las	16	7,088	4,401	4,416	4,416
LD33061519.las	16	14,704	4,395	4,384	4,368
LD33061522.las	352	11,216	4,278	4,304	4,256
LD33061525.las	16	7,136	4,085	4,080	4,048
LD33061528.las	416	8,064	4,005	3,984	3,968
LD33061531.las	16	7,088	4,348	4,336	4,288
LD33061534.las	448	6,592	4,266	4,272	4,256
LD33061537.las	352	9,248	4,469	4,416	4,288
LD33061540.las	352	65,520	3,836	3,856	4,048
LD33061543.las	464	12,288	4,141	4,144	4,144
LD33061546.las	384	10,176	4,443	4,400	4,272
LD33061549.las	448	9,360	4,158	4,176	4,240
LD33061552.las	16	8,144	4,226	4,224	4,208

C-3 Report on Intensity Values (Tiled Data) - continued

File	Minimum	Maximum	Mean	Median	Mode
LD33061555.las	368	8,416	3,962	3,984	3,968
LD33061558.las	352	6,896	4,524	4,544	4,544
LD33061561.las	352	8,128	4,291	4,288	4,240
LD33061564.las	336	26,480	3,699	3,984	4,000
LD33061567.las	320	22,480	4,345	4,384	4,336
LD33061570.las	400	6,736	4,153	4,144	4,096
LD33061573.las	496	6,432	3,990	3,968	3,936
LD33061576.las	448	8,016	3,662	3,616	3,600
LD33061579.las	336	6,544	3,745	3,728	3,664
LD33061582.las	224	7,408	3,783	3,792	3,760
LD33061585.las	256	10,832	3,600	3,584	3,520
LD33061588.las	256	6,976	4,033	4,064	4,176
LD33061591.las	304	61,088	4,211	4,176	4,000
LD33061594.las	368	7,808	3,743	3,792	3,824
LD33061597.las	464	5,472	3,166	3,184	3,616
LD33061600.las	608	6,752	3,959	3,920	3,856
LD33061603.las	976	7,200	3,592	3,552	3,472
LD33061606.las	912	7,136	3,625	3,616	3,632
LD33061609.las	1,776	5,792	3,841	3,856	4,096
LD33091396.las	16	7,600	4,420	4,400	4,400
LD33091399.las	16	7,296	3,904	3,872	3,856
LD33091402.las	208	9,520	3,949	3,968	3,968
LD33091405.las	256	18,688	4,030	4,032	4,016
LD33091408.las	288	8,192	3,964	3,968	4,000
LD33091411.las	288	65,520	3,882	3,888	3,952
LD33091414.las	16	58,480	3,950	3,968	3,984
LD33091417.las	16	65,520	4,000	4,016	4,016
LD33091420.las	16	29,088	4,160	4,176	4,208
LD33091423.las	16	12,944	4,185	4,192	4,224
LD33091426.las	16	37,216	4,022	4,048	4,096
LD33091429.las	16	14,208	3,791	3,776	3,760
LD33091432.las	400	65,520	3,821	3,808	3,712
LD33091435.las	448	14,032	4,159	4,176	4,304

C-3 Report on Intensity Values (Tiled Data) - continued

File	Minimum	Maximum	Mean	Median	Mode
LD33091438.las	512	8,288	4,204	4,192	4,128
LD33091441.las	384	26,160	3,732	3,824	3,888
LD33091444.las	416	20,112	3,783	3,776	3,744
LD33091447.las	512	7,072	3,836	3,840	3,824
LD33091450.las	368	65,520	3,576	3,520	3,376
LD33091453.las	448	6,512	3,590	3,552	3,456
LD33091456.las	432	17,824	3,424	3,408	3,392
LD33091459.las	400	12,736	3,202	3,168	3,072
LD33091462.las	768	6,288	3,537	3,520	3,552
LD33091465.las	464	6,112	3,661	3,664	3,696
LD33091468.las	16	6,848	4,001	4,032	4,128
LD33091471.las	352	6,768	4,138	4,128	4,128
LD33091474.las	16	60,800	4,159	4,192	4,224
LD33091477.las	16	9,056	4,390	4,384	4,400
LD33091480.las	16	13,360	4,422	4,416	4,384
LD33091483.las	16	65,520	4,412	4,400	4,400
LD33091486.las	16	19,152	4,087	4,080	4,080
LD33091489.las	16	51,984	4,083	4,080	4,064
LD33091492.las	16	51,280	4,120	4,128	4,096
LD33091495.las	16	7,328	4,244	4,240	4,240
LD33091498.las	16	8,368	4,312	4,320	4,320
LD33091501.las	16	8,528	4,226	4,240	4,240
LD33091504.las	416	7,200	4,219	4,224	4,256
LD33091507.las	416	12,320	4,391	4,416	4,432
LD33091510.las	432	7,152	4,451	4,448	4,432
LD33091513.las	400	20,896	4,475	4,448	4,432
LD33091516.las	384	65,520	4,561	4,592	4,592
LD33091519.las	416	65,520	4,596	4,560	4,480
LD33091522.las	16	15,856	4,899	4,912	4,992
LD33091525.las	16	10,928	4,204	4,208	4,192
LD33091528.las	384	62,064	4,151	4,128	4,080
LD33091531.las	416	11,456	4,544	4,544	4,448
LD33091534.las	368	7,424	4,452	4,432	4,368

C-3 Report on Intensity Values (Tiled Data) - continued

File	Minimum	Maximum	Mean	Median	Mode
LD33091537.las	448	10,784	4,492	4,480	4,432
LD33091540.las	400	17,568	4,281	4,352	4,496
LD33091543.las	448	57,632	4,219	4,208	4,176
LD33091546.las	384	54,736	4,306	4,288	4,288
LD33091549.las	384	7,248	4,317	4,304	4,304
LD33091552.las	368	8,448	4,166	4,144	4,160
LD33091555.las	336	8,576	4,036	4,048	4,016
LD33091558.las	320	9,312	4,264	4,368	4,368
LD33091561.las	16	16,432	3,420	3,776	3,776
LD33091564.las	352	11,136	3,860	3,872	3,840
LD33091567.las	320	8,176	4,017	4,064	4,224
LD33091570.las	464	6,688	4,085	4,064	4,048
LD33091573.las	448	6,800	3,914	3,888	3,824
LD33091576.las	400	65,520	4,076	4,048	4,048
LD33091579.las	464	7,136	4,243	4,256	4,304
LD33091582.las	288	65,520	4,075	4,080	4,016
LD33091585.las	240	12,672	3,735	3,728	3,760
LD33091588.las	272	6,352	3,779	3,696	3,616
LD33091591.las	496	6,528	3,845	3,808	3,744
LD33091594.las	464	6,576	3,578	3,600	3,568
LD33091597.las	352	40,560	3,149	3,184	3,488
LD33091600.las	528	7,008	3,430	3,520	3,600
LD33091603.las	656	7,072	3,549	3,536	3,488
LD33091606.las	432	6,944	3,557	3,536	3,488
LD33091609.las	400	6,352	3,797	3,808	3,696
LD33121396.las	16	11,280	4,319	4,304	4,288
LD33121399.las	16	7,952	4,050	4,000	3,888
LD33121402.las	256	7,024	3,803	3,824	3,856
LD33121405.las	256	24,480	3,777	3,792	3,744
LD33121408.las	288	12,560	3,896	3,904	3,888
LD33121411.las	288	59,216	3,843	3,856	3,952
LD33121414.las	16	9,248	3,986	4,000	3,984
LD33121417.las	16	32,576	4,002	4,032	4,016

C-3 Report on Intensity Values (Tiled Data) - continued

File	Minimum	Maximum	Mean	Median	Mode
LD33121420.las	16	15,408	4,002	4,032	4,064
LD33121423.las	16	44,448	3,994	4,000	4,032
LD33121426.las	16	65,520	3,903	3,920	3,920
LD33121429.las	16	65,520	3,792	3,792	3,792
LD33121432.las	448	65,520	3,893	3,888	3,792
LD33121435.las	224	65,520	4,124	4,128	4,176
LD33121438.las	240	65,520	3,873	3,856	3,840
LD33121441.las	464	7,920	3,957	3,872	3,712
LD33121444.las	384	65,520	4,284	4,448	4,688
LD33121447.las	400	15,728	4,272	4,320	4,368
LD33121450.las	256	42,304	4,222	4,272	4,288
LD33121453.las	384	65,520	3,950	3,968	3,984
LD33121456.las	416	6,192	3,485	3,440	3,360
LD33121459.las	480	5,936	3,494	3,456	3,360
LD33121462.las	768	25,856	3,845	3,840	3,824
LD33121465.las	16	6,336	3,912	3,920	3,872
LD33121468.las	16	9,488	4,072	4,096	4,208
LD33121471.las	16	7,216	4,105	4,096	4,080
LD33121474.las	16	65,520	4,065	4,080	4,048
LD33121477.las	16	12,640	4,096	4,080	3,984
LD33121480.las	16	65,520	4,155	4,128	4,048
LD33121483.las	16	15,120	4,261	4,240	4,208
LD33121486.las	16	7,552	4,061	4,048	4,048
LD33121489.las	16	10,736	4,159	4,160	4,112
LD33121492.las	16	7,600	4,166	4,160	4,112
LD33121495.las	16	8,816	4,179	4,176	4,192
LD33121498.las	16	15,072	4,189	4,208	4,208
LD33121501.las	16	18,864	3,900	3,888	3,872
LD33121504.las	432	7,664	3,964	3,936	3,840
LD33121507.las	416	65,520	4,326	4,400	4,624
LD33121510.las	400	10,320	4,752	4,736	4,752
LD33121513.las	432	8,912	4,565	4,544	4,560
LD33121516.las	432	9,568	4,712	4,672	4,592

C-3 Report on Intensity Values (Tiled Data) - continued

File	Minimum	Maximum	Mean	Median	Mode
LD33121519.las	416	18,272	4,586	4,592	4,512
LD33121522.las	400	7,584	4,810	4,800	4,768
LD33121525.las	416	6,928	4,313	4,304	4,224
LD33121528.las	16	23,840	4,315	4,320	4,192
LD33121531.las	432	11,056	4,732	4,672	4,560
LD33121534.las	400	9,120	4,450	4,432	4,384
LD33121537.las	400	7,504	4,374	4,368	4,304
LD33121540.las	400	7,840	4,508	4,528	4,576
LD33121543.las	368	8,208	4,362	4,336	4,288
LD33121546.las	368	9,024	4,398	4,384	4,304
LD33121549.las	368	7,184	4,414	4,400	4,368
LD33121552.las	416	8,912	4,112	4,128	4,112
LD33121555.las	384	9,232	4,341	4,384	4,384
LD33121558.las	16	16,368	4,097	4,064	3,968
LD33121561.las	432	23,440	3,809	3,792	3,760
LD33121564.las	624	5,696	3,752	3,760	3,840
LD33121567.las	16	7,712	3,823	3,792	3,648
LD33121570.las	336	15,568	4,018	4,016	4,048
LD33121573.las	384	6,624	4,029	4,000	3,968
LD33121576.las	464	8,608	4,001	3,952	3,904
LD33121579.las	544	6,432	3,966	3,952	3,920
LD33121582.las	224	7,040	3,972	3,952	3,888
LD33121585.las	240	10,256	3,747	3,744	3,760
LD33121588.las	416	12,032	3,795	3,792	3,776
LD33121591.las	352	50,272	3,860	3,888	3,888
LD33121594.las	448	6,224	3,505	3,552	3,552
LD33121597.las	368	6,224	3,056	3,072	3,360
LD33121600.las	464	6,032	2,798	2,720	2,448
LD33121603.las	608	6,432	3,468	3,488	3,488
LD33121606.las	400	7,072	3,581	3,552	3,472
LD33121609.las	432	6,736	3,718	3,696	3,648
LD33151396.las	16	55,472	4,234	4,208	4,176
LD33151399.las	16	61,328	3,977	3,936	3,872

C-3 Report on Intensity Values (Tiled Data) - continued

File	Minimum	Maximum	Mean	Median	Mode
LD33151402.las	208	53,872	3,791	3,776	3,760
LD33151405.las	224	19,760	3,796	3,792	3,744
LD33151408.las	240	21,264	3,889	3,888	3,856
LD33151411.las	176	56,528	3,872	3,888	3,920
LD33151414.las	16	26,368	3,945	3,952	3,968
LD33151417.las	16	32,880	3,828	3,888	3,904
LD33151420.las	16	13,408	3,941	3,968	4,032
LD33151423.las	16	18,256	3,963	3,984	4,016
LD33151426.las	16	65,520	3,900	3,920	3,904
LD33151429.las	16	18,224	4,024	4,016	4,016
LD33151432.las	320	65,520	4,081	4,096	4,080
LD33151435.las	416	7,472	4,091	4,080	4,032
LD33151438.las	384	6,944	3,952	3,936	3,824
LD33151441.las	480	7,312	3,845	3,760	3,648
LD33151444.las	432	7,824	4,647	4,656	4,704
LD33151447.las	384	11,168	4,651	4,816	4,960
LD33151450.las	400	25,600	3,949	3,952	3,600
LD33151453.las	48	65,520	3,658	3,632	3,392
LD33151456.las	80	65,520	3,633	3,584	3,552
LD33151459.las	480	5,792	3,563	3,520	3,360
LD33151462.las	528	10,544	3,863	3,856	3,856
LD33151465.las	416	8,704	3,897	3,888	3,872
LD33151468.las	16	6,736	4,104	4,112	4,176
LD33151471.las	16	8,672	4,139	4,128	4,128
LD33151474.las	16	34,560	4,112	4,112	4,048
LD33151477.las	16	21,280	3,947	3,936	3,904
LD33151480.las	16	65,520	3,927	3,920	3,952
LD33151483.las	16	10,432	3,987	3,984	3,968
LD33151486.las	16	6,256	4,005	4,000	4,000
LD33151489.las	16	6,336	4,103	4,112	4,112
LD33151492.las	16	30,016	4,190	4,176	4,144
LD33151495.las	16	6,704	4,127	4,128	4,112
LD33151498.las	16	8,688	4,153	4,192	4,208

C-3 Report on Intensity Values (Tiled Data) - continued

File	Minimum	Maximum	Mean	Median	Mode
LD33151501.las	16	34,976	4,085	4,080	4,016
LD33151504.las	384	7,424	4,155	4,192	4,272
LD33151507.las	336	42,800	4,435	4,464	4,448
LD33151510.las	368	7,904	4,665	4,672	4,688
LD33151513.las	464	8,944	4,126	4,176	4,416
LD33151516.las	16	7,984	4,440	4,656	5,024
LD33151519.las	432	7,136	4,169	4,176	4,128
LD33151522.las	432	6,880	4,460	4,464	4,464
LD33151525.las	384	13,808	4,406	4,400	4,384
LD33151528.las	384	25,456	4,444	4,448	4,448
LD33151531.las	464	8,960	4,628	4,608	4,592
LD33151534.las	592	7,392	4,391	4,384	4,368
LD33151537.las	384	7,776	4,487	4,464	4,448
LD33151540.las	352	7,552	4,415	4,528	4,704
LD33151543.las	432	6,864	4,221	4,240	4,288
LD33151546.las	336	7,392	4,529	4,544	4,544
LD33151549.las	400	7,360	4,463	4,512	4,544
LD33151552.las	336	15,040	4,310	4,400	4,416
LD33151555.las	368	7,680	4,116	4,080	3,952
LD33151558.las	368	8,272	3,950	3,936	3,904
LD33151561.las	592	65,520	3,905	3,904	3,856
LD33151564.las	400	10,992	4,083	4,048	4,048
LD33151567.las	496	65,520	4,120	4,096	4,080
LD33151570.las	416	8,016	3,821	3,808	3,824
LD33151573.las	432	6,240	4,000	4,000	4,016
LD33151576.las	416	65,520	4,232	4,224	4,208
LD33151579.las	352	33,264	4,078	4,080	4,080
LD33151582.las	224	6,816	3,936	3,952	3,984
LD33151585.las	384	7,328	3,788	3,776	3,760
LD33151588.las	352	55,776	3,864	3,840	3,872
LD33151591.las	512	6,864	4,147	4,160	3,872
LD33151594.las	496	6,960	3,689	3,680	3,696
LD33151597.las	400	28,688	3,445	3,504	3,504

C-3 Report on Intensity Values (Tiled Data) - continued

File	Minimum	Maximum	Mean	Median	Mode
LD33151600.las	416	6,256	3,526	3,552	3,584
LD33151603.las	336	8,336	3,846	3,856	3,920
LD33151606.las	400	28,576	3,384	3,568	3,760
LD33151609.las	448	6,912	3,497	3,728	3,776
LD33181396.las	16	8,704	4,098	4,064	4,032
LD33181399.las	16	16,816	3,807	3,776	3,744
LD33181402.las	288	9,216	3,913	3,920	3,968
LD33181405.las	176	42,704	3,931	3,936	3,936
LD33181408.las	224	38,832	3,967	3,968	3,968
LD33181411.las	288	7,776	3,894	3,904	3,904
LD33181414.las	16	9,712	3,841	3,856	3,824
LD33181417.las	16	53,584	3,702	3,760	3,808
LD33181420.las	16	17,056	3,789	3,792	3,760
LD33181423.las	16	22,480	3,910	3,920	3,936
LD33181426.las	16	15,408	3,933	3,936	3,936
LD33181429.las	16	25,520	4,011	4,016	4,000
LD33181432.las	448	8,176	4,011	4,016	4,032
LD33181435.las	400	9,424	3,902	3,888	3,792
LD33181438.las	496	6,560	3,804	3,792	3,744
LD33181441.las	432	6,480	3,903	3,888	3,824
LD33181444.las	368	9,408	4,046	4,032	3,984
LD33181447.las	448	7,328	4,362	4,304	4,256
LD33181450.las	400	55,360	4,163	4,240	4,160
LD33181453.las	96	65,520	4,025	4,144	4,224
LD33181456.las	400	7,296	3,681	3,696	3,728
LD33181459.las	352	6,848	3,838	3,872	3,872
LD33181462.las	368	6,864	3,840	3,856	3,904
LD33181465.las	432	8,768	4,005	4,032	4,096
LD33181468.las	448	7,712	4,242	4,272	4,352
LD33181471.las	352	7,040	3,967	4,064	4,064
LD33181474.las	16	65,520	4,038	4,176	4,192
LD33181477.las	16	11,824	3,725	3,904	3,936
LD33181480.las	16	10,976	3,950	3,984	3,968

C-3 Report on Intensity Values (Tiled Data) - continued

File	Minimum	Maximum	Mean	Median	Mode
LD33181483.las	16	7,904	3,902	3,952	3,968
LD33181486.las	416	6,672	3,869	3,856	3,808
LD33181489.las	16	7,968	4,124	4,112	4,064
LD33181492.las	400	11,712	4,109	4,096	4,112
LD33181495.las	16	8,016	4,041	4,048	4,064
LD33181498.las	16	6,976	4,166	4,176	4,192
LD33181501.las	16	12,336	4,292	4,304	4,256
LD33181504.las	16	7,760	4,285	4,304	4,272
LD33181507.las	400	12,112	4,297	4,352	4,416
LD33181510.las	464	7,792	4,454	4,560	4,608
LD33181513.las	432	9,120	4,237	4,288	4,448
LD33181516.las	464	12,384	4,075	4,208	4,816
LD33181519.las	400	9,760	4,214	4,208	4,192
LD33181522.las	400	9,008	4,379	4,368	4,368
LD33181525.las	352	65,472	4,469	4,464	4,480
LD33181528.las	368	10,128	4,352	4,352	4,336
LD33181531.las	464	8,208	4,713	4,656	4,592
LD33181534.las	368	7,344	4,557	4,560	4,496
LD33181537.las	352	8,560	4,446	4,464	4,432
LD33181540.las	352	8,448	4,424	4,480	4,592
LD33181543.las	384	7,424	4,259	4,256	4,176
LD33181546.las	16	9,472	4,824	4,800	4,816
LD33181549.las	368	12,272	4,739	4,800	4,688
LD33181552.las	416	7,072	4,175	4,272	4,288
LD33181555.las	368	7,248	3,876	3,904	3,952
LD33181558.las	16	6,240	4,027	4,016	3,968
LD33181561.las	416	16,208	4,001	4,000	4,032
LD33181564.las	400	6,224	4,005	4,000	4,032
LD33181567.las	448	22,032	4,127	4,112	4,064
LD33181570.las	400	57,280	3,810	3,840	3,984
LD33181573.las	576	6,080	3,779	3,776	3,760
LD33181576.las	640	7,296	3,919	3,872	3,840
LD33181579.las	512	6,320	3,886	3,888	3,872

C-3 Report on Intensity Values (Tiled Data) - continued

File	Minimum	Maximum	Mean	Median	Mode
LD33181582.las	224	7,344	3,872	3,856	3,872
LD33181585.las	224	8,768	3,528	3,536	3,488
LD33181588.las	320	65,520	3,771	3,776	3,744
LD33181591.las	384	6,832	3,984	4,016	4,000
LD33181594.las	336	65,520	3,662	3,680	3,712
LD33181597.las	384	28,608	3,545	3,584	3,584
LD33181600.las	384	10,432	3,863	3,872	3,920
LD33181603.las	336	7,968	3,547	3,808	3,952
LD33181606.las	400	65,520	2,762	2,400	2,208
LD33181609.las	400	6,832	3,377	3,568	3,760
LD33211396.las	16	13,792	4,131	4,096	4,048
LD33211399.las	16	7,776	3,761	3,744	3,744
LD33211402.las	240	10,688	3,875	3,872	3,856
LD33211405.las	224	41,152	3,971	3,968	3,984
LD33211408.las	240	9,520	3,860	3,856	3,824
LD33211411.las	256	6,288	3,767	3,776	3,760
LD33211414.las	16	65,520	3,835	3,856	3,856
LD33211417.las	16	23,840	3,727	3,776	3,808
LD33211420.las	16	25,680	3,712	3,728	3,760
LD33211423.las	16	17,632	3,909	3,920	3,888
LD33211426.las	16	61,936	3,897	3,888	3,840
LD33211429.las	16	26,160	3,960	3,952	3,904
LD33211432.las	384	39,392	4,082	4,096	4,144
LD33211435.las	368	7,008	4,159	4,144	3,952
LD33211438.las	432	6,624	4,271	4,320	4,384
LD33211441.las	432	6,576	3,946	3,936	3,936
LD33211444.las	464	7,472	3,850	3,840	3,840
LD33211447.las	448	6,688	4,195	4,192	4,208
LD33211450.las	16	38,000	4,185	4,208	4,256
LD33211453.las	400	65,520	4,019	4,032	3,984
LD33211456.las	320	53,312	3,732	3,792	3,904
LD33211459.las	384	37,952	3,764	3,840	3,904
LD33211462.las	448	65,520	3,679	3,776	3,920

C-3 Report on Intensity Values (Tiled Data) - continued

File	Minimum	Maximum	Mean	Median	Mode
LD33211465.las	480	65,520	3,624	3,680	3,808
LD33211468.las	384	59,840	3,859	3,872	3,904
LD33211471.las	352	58,912	3,879	3,984	4,016
LD33211474.las	16	65,520	3,973	4,080	4,048
LD33211477.las	16	65,520	3,955	4,080	4,144
LD33211480.las	16	64,736	4,021	4,032	4,000
LD33211483.las	16	6,944	3,835	3,856	3,872
LD33211486.las	16	63,984	3,874	3,936	3,968
LD33211489.las	16	15,936	4,228	4,304	4,320
LD33211492.las	16	65,520	4,161	4,272	4,288
LD33211495.las	16	42,400	4,028	4,064	4,064
LD33211498.las	432	14,096	4,131	4,128	4,112
LD33211501.las	16	53,232	4,163	4,192	4,256
LD33211504.las	448	8,128	4,169	4,176	4,144
LD33211507.las	16	65,520	4,263	4,304	4,304
LD33211510.las	464	36,272	4,335	4,400	4,432
LD33211513.las	432	49,872	4,305	4,336	4,288
LD33211516.las	464	8,784	4,264	4,304	4,336
LD33211519.las	432	29,760	4,047	4,112	4,160
LD33211522.las	400	28,752	3,977	4,016	4,128
LD33211525.las	448	13,824	3,911	3,888	3,952
LD33211528.las	400	8,736	4,303	4,240	4,096
LD33211531.las	384	65,520	4,398	4,352	4,272
LD33211534.las	352	9,920	4,273	4,304	4,272
LD33211537.las	464	59,200	4,149	4,176	4,208
LD33211540.las	400	43,312	4,454	4,496	4,512
LD33211543.las	560	14,096	4,026	4,000	3,984
LD33211546.las	400	15,104	4,503	4,560	4,576
LD33211549.las	416	64,656	4,761	4,912	5,248
LD33211552.las	432	8,272	3,831	3,808	3,744
LD33211555.las	432	18,832	4,093	4,080	3,760
LD33211558.las	416	14,976	4,373	4,432	4,448
LD33211561.las	416	14,224	4,250	4,272	4,336

C-3 Report on Intensity Values (Tiled Data) - continued

File	Minimum	Maximum	Mean	Median	Mode
LD33211564.las	320	8,816	4,138	4,160	4,016
LD33211567.las	432	11,856	3,941	4,048	4,208
LD33211570.las	368	17,680	3,943	3,968	3,968
LD33211573.las	384	14,224	4,284	4,336	4,512
LD33211576.las	448	55,136	4,197	4,208	4,144
LD33211579.las	448	40,528	4,056	4,064	4,080
LD33211582.las	256	11,360	3,986	3,984	3,920
LD33211585.las	224	23,936	3,733	3,728	3,744
LD33211588.las	256	29,536	3,832	3,792	3,632
LD33211591.las	416	65,520	4,035	4,000	3,888
LD33211594.las	368	7,920	3,612	3,600	3,536
LD33211597.las	352	14,000	3,438	3,408	3,328
LD33211600.las	384	7,136	2,988	2,624	2,224
LD33211603.las	432	8,160	3,134	2,912	2,320
LD33211606.las	384	7,600	3,998	3,696	3,376
LD33211609.las	400	6,960	3,174	3,136	2,976
LD33241396.las	16	7,264	4,063	4,048	4,032
LD33241399.las	16	8,064	3,864	3,856	3,872
LD33241402.las	320	9,968	3,827	3,840	3,840
LD33241405.las	272	6,816	3,843	3,840	3,856
LD33241408.las	288	7,792	3,756	3,744	3,712
LD33241411.las	304	6,928	3,788	3,792	3,744
LD33241414.las	16	14,816	3,863	3,872	3,856
LD33241417.las	16	65,520	3,778	3,808	3,824
LD33241420.las	16	15,312	3,823	3,824	3,792
LD33241423.las	16	44,416	3,926	3,936	3,904
LD33241426.las	16	31,312	4,155	4,144	4,112
LD33241429.las	16	34,992	4,072	4,064	4,016
LD33241432.las	352	32,512	4,113	4,176	4,288
LD33241435.las	416	6,592	4,328	4,304	4,272
LD33241438.las	432	10,496	4,311	4,320	4,336
LD33241441.las	448	7,680	3,980	3,968	3,856
LD33241444.las	496	6,352	3,750	3,680	3,424

C-3 Report on Intensity Values (Tiled Data) - continued

File	Minimum	Maximum	Mean	Median	Mode
LD33241447.las	448	11,728	4,198	4,208	4,224
LD33241450.las	368	7,024	4,335	4,368	4,448
LD33241453.las	496	6,448	4,026	4,016	3,984
LD33241456.las	448	6,496	3,591	3,632	3,904
LD33241459.las	384	9,888	3,828	3,808	3,872
LD33241462.las	768	6,528	3,369	3,376	3,600
LD33241465.las	448	8,208	3,389	3,456	3,728
LD33241468.las	16	13,936	3,769	3,776	3,856
LD33241471.las	16	8,864	4,027	3,984	3,968
LD33241474.las	16	65,520	3,821	3,776	3,664
LD33241477.las	16	65,520	3,904	3,904	3,728
LD33241480.las	16	6,848	3,912	3,888	3,872
LD33241483.las	16	6,512	4,036	4,000	3,968
LD33241486.las	352	17,152	3,907	3,888	3,840
LD33241489.las	16	12,448	4,041	4,032	4,016
LD33241492.las	16	13,408	4,090	4,160	4,144
LD33241495.las	16	7,200	4,252	4,272	4,224
LD33241498.las	400	9,312	4,119	4,016	3,984
LD33241501.las	368	25,440	3,878	3,840	3,824
LD33241504.las	336	14,544	3,987	4,064	4,080
LD33241507.las	368	7,696	4,215	4,272	4,288
LD33241510.las	416	7,520	4,397	4,432	4,448
LD33241513.las	400	7,440	4,231	4,256	4,240
LD33241516.las	432	7,232	4,398	4,384	4,352
LD33241519.las	432	65,520	3,699	3,696	3,232
LD33241522.las	432	8,080	4,388	4,400	4,464
LD33241525.las	384	8,960	3,862	3,856	3,792
LD33241528.las	416	8,880	4,112	4,096	4,032
LD33241531.las	336	9,856	4,466	4,464	4,464
LD33241534.las	400	11,392	4,251	4,288	4,352
LD33241537.las	496	8,240	3,875	3,856	3,504
LD33241540.las	352	7,856	4,633	4,656	4,704
LD33241543.las	400	49,760	4,360	4,384	4,288

C-3 Report on Intensity Values (Tiled Data) - continued

File	Minimum	Maximum	Mean	Median	Mode
LD33241546.las	352	13,440	4,218	4,224	4,208
LD33241549.las	448	9,664	4,392	4,416	4,464
LD33241552.las	448	9,648	3,980	3,984	3,984
LD33241555.las	368	7,008	4,074	4,112	4,176
LD33241558.las	400	6,592	4,536	4,528	4,528
LD33241561.las	368	65,520	4,374	4,416	4,688
LD33241564.las	432	8,048	4,323	4,304	4,208
LD33241567.las	1,760	7,136	3,982	3,968	3,856
LD33241570.las	384	7,456	3,923	3,904	3,856
LD33241573.las	496	8,464	4,579	4,576	4,592
LD33241576.las	400	7,536	4,194	4,160	4,048
LD33241579.las	416	7,328	3,999	3,984	3,952
LD33241582.las	240	7,216	4,029	4,016	4,032
LD33241585.las	240	7,408	3,668	3,616	3,600
LD33241588.las	256	6,000	3,694	3,680	3,632
LD33241591.las	432	6,624	3,972	3,936	3,888
LD33241594.las	416	8,976	3,596	3,568	3,488
LD33241597.las	368	46,016	3,699	3,744	3,664
LD33241600.las	384	65,520	3,767	3,712	3,664
LD33241603.las	400	14,224	4,765	4,864	3,616
LD33241606.las	400	7,696	3,915	3,520	3,376
LD33241609.las	400	8,144	3,414	3,440	3,360
LD33271396.las	16	7,888	4,070	4,064	4,064
LD33271399.las	16	12,944	3,830	3,808	3,760
LD33271402.las	224	8,400	3,683	3,680	3,664
LD33271405.las	256	65,520	3,778	3,776	3,776
LD33271408.las	272	13,392	3,840	3,840	3,872
LD33271411.las	272	7,792	3,866	3,872	3,936
LD33271414.las	16	65,520	3,984	4,000	4,000
LD33271417.las	16	36,352	3,732	3,744	3,808
LD33271420.las	16	65,520	4,066	4,080	4,096
LD33271423.las	16	36,880	4,063	4,064	4,064
LD33271426.las	16	10,080	4,185	4,144	4,064

C-3 Report on Intensity Values (Tiled Data) - continued

File	Minimum	Maximum	Mean	Median	Mode
LD33271429.las	16	65,520	4,344	4,368	4,336
LD33271432.las	352	65,520	4,316	4,352	4,352
LD33271435.las	448	6,768	4,164	4,176	4,528
LD33271438.las	352	12,272	3,943	3,920	3,792
LD33271441.las	416	65,520	4,197	4,208	4,240
LD33271444.las	368	17,856	4,112	4,128	4,144
LD33271447.las	384	11,088	3,941	3,888	3,728
LD33271450.las	320	16,960	4,193	4,272	4,416
LD33271453.las	432	21,296	3,609	3,632	3,744
LD33271456.las	432	7,504	3,363	3,328	3,344
LD33271459.las	400	65,520	3,535	3,424	3,216
LD33271462.las	480	6,464	3,281	3,232	3,152
LD33271465.las	432	7,472	3,546	3,536	3,360
LD33271468.las	16	22,176	3,988	4,064	4,384
LD33271471.las	16	40,560	4,073	4,064	4,032
LD33271474.las	16	11,488	4,424	4,304	3,792
LD33271477.las	16	52,736	4,004	3,984	4,080
LD33271480.las	16	21,904	4,027	4,000	4,016
LD33271483.las	384	11,280	4,122	4,048	3,968
LD33271486.las	400	9,536	3,813	3,792	3,792
LD33271489.las	16	15,376	4,100	4,080	4,080
LD33271492.las	16	15,680	4,181	4,192	4,192
LD33271495.las	16	9,392	4,245	4,256	4,256
LD33271498.las	320	8,208	4,056	4,144	4,160
LD33271501.las	16	8,832	4,225	4,240	4,224
LD33271504.las	416	7,504	4,224	4,224	4,256
LD33271507.las	384	34,832	4,306	4,304	4,240
LD33271510.las	464	6,800	4,371	4,368	4,336
LD33271513.las	432	6,784	4,148	4,144	4,176
LD33271516.las	400	8,704	4,111	4,112	4,160
LD33271519.las	16	8,432	4,080	4,080	4,080
LD33271522.las	384	19,072	4,132	4,112	4,064
LD33271525.las	416	9,296	3,763	3,744	3,728

C-3 Report on Intensity Values (Tiled Data) - continued

File	Minimum	Maximum	Mean	Median	Mode
LD33271528.las	352	12,736	3,870	3,856	3,824
LD33271531.las	384	6,960	4,359	4,352	4,304
LD33271534.las	528	6,672	4,231	4,256	4,336
LD33271537.las	16	7,648	4,201	4,224	4,256
LD33271540.las	400	7,200	4,217	4,192	4,096
LD33271543.las	368	8,144	4,109	4,192	4,224
LD33271546.las	352	8,592	4,404	4,480	4,544
LD33271549.las	384	20,736	4,468	4,480	4,480
LD33271552.las	368	20,944	4,092	4,064	4,032
LD33271555.las	336	65,520	4,142	4,224	4,304
LD33271558.las	400	7,056	4,376	4,416	4,592
LD33271561.las	400	7,344	4,119	4,096	4,048
LD33271564.las	16	6,928	4,204	4,192	4,176
LD33271567.las	384	8,288	4,151	4,192	4,256
LD33271570.las	336	8,704	4,102	4,096	4,128
LD33271573.las	368	7,456	4,056	3,968	3,696
LD33271576.las	400	6,624	3,886	3,872	3,808
LD33271579.las	464	58,176	3,876	3,872	3,872
LD33271582.las	224	6,672	3,838	3,808	3,760
LD33271585.las	240	7,792	3,714	3,648	3,616
LD33271588.las	416	5,568	3,756	3,760	3,744
LD33271591.las	400	11,424	3,811	3,824	3,872
LD33271594.las	224	9,280	3,711	3,680	3,632
LD33271597.las	304	65,520	4,058	4,096	4,240
LD33271600.las	432	65,520	3,925	3,392	2,464
LD33271603.las	400	9,248	3,626	3,296	3,120
LD33271606.las	480	7,696	3,766	3,376	3,312
LD33271609.las	432	7,120	3,833	3,488	3,408
LD33301396.las	16	9,888	4,022	4,016	3,984
LD33301399.las	16	19,536	3,691	3,696	3,696
LD33301402.las	256	65,520	3,660	3,664	3,632
LD33301405.las	256	8,816	3,667	3,664	3,728
LD33301408.las	288	17,008	3,765	3,776	3,744

C-3 Report on Intensity Values (Tiled Data) - continued

File	Minimum	Maximum	Mean	Median	Mode
LD33301411.las	272	10,080	3,869	3,872	3,904
LD33301414.las	16	65,520	3,857	3,856	3,744
LD33301417.las	16	36,720	3,818	3,872	4,016
LD33301420.las	16	12,384	3,822	3,840	4,080
LD33301423.las	16	16,576	3,942	3,968	4,080
LD33301426.las	16	65,520	3,895	3,952	4,080
LD33301429.las	16	60,128	4,309	4,304	4,272
LD33301432.las	304	65,520	4,404	4,448	4,512
LD33301435.las	336	65,520	4,065	4,016	3,680
LD33301438.las	432	7,248	3,841	3,808	3,728
LD33301441.las	432	6,800	4,354	4,336	4,320
LD33301444.las	368	8,240	3,963	3,952	4,000
LD33301447.las	480	7,440	3,951	4,016	4,160
LD33301450.las	16	65,520	4,134	4,144	4,192
LD33301453.las	416	51,760	3,345	3,360	3,360
LD33301456.las	448	6,928	3,639	3,648	3,648
LD33301459.las	272	65,520	3,595	3,600	3,600
LD33301462.las	448	6,032	3,347	3,312	3,264
LD33301465.las	368	18,240	3,486	3,472	3,424
LD33301468.las	16	22,464	3,866	3,904	4,048
LD33301471.las	16	6,608	4,079	4,064	4,064
LD33301474.las	16	10,496	3,806	3,712	3,648
LD33301477.las	16	65,520	4,039	3,984	4,032
LD33301480.las	16	57,792	4,209	4,128	4,016
LD33301483.las	16	26,928	4,065	4,016	4,000
LD33301486.las	16	7,536	3,748	3,744	3,728
LD33301489.las	16	30,144	3,889	3,856	3,744
LD33301492.las	16	8,576	3,780	3,744	3,696
LD33301495.las	384	7,168	3,809	3,792	3,744
LD33301498.las	352	8,640	4,060	4,112	4,128
LD33301501.las	416	27,264	4,274	4,288	4,288
LD33301504.las	432	8,960	4,282	4,288	4,272
LD33301507.las	448	8,000	4,130	4,128	4,096

C-3 Report on Intensity Values (Tiled Data) - continued

File	Minimum	Maximum	Mean	Median	Mode
LD33301510.las	400	6,688	4,043	4,016	3,968
LD33301513.las	432	6,064	3,952	3,936	3,952
LD33301516.las	368	9,296	3,786	3,792	3,776
LD33301519.las	16	15,136	3,906	3,872	3,840
LD33301522.las	384	8,144	3,987	3,984	4,000
LD33301525.las	448	9,168	3,723	3,712	3,696
LD33301528.las	16	6,608	2,582	3,296	608
LD33301531.las	352	7,568	4,211	4,272	4,240
LD33301534.las	368	8,848	4,391	4,432	4,432
LD33301537.las	400	9,296	4,464	4,480	4,496
LD33301540.las	336	19,424	4,289	4,288	4,288
LD33301543.las	464	9,472	4,374	4,368	4,384
LD33301546.las	448	7,552	4,571	4,608	4,688
LD33301549.las	352	65,520	4,357	4,400	4,480
LD33301552.las	400	25,648	4,319	4,304	4,288
LD33301555.las	416	7,920	4,258	4,288	4,336
LD33301558.las	384	9,776	4,062	4,128	3,920
LD33301561.las	16	7,472	4,021	4,160	4,272
LD33301564.las	416	8,144	4,478	4,384	4,192
LD33301567.las	432	52,672	4,389	4,304	4,144
LD33301570.las	368	30,672	4,308	4,336	4,480
LD33301573.las	416	8,736	4,122	4,096	4,000
LD33301576.las	384	7,568	3,898	3,888	3,904
LD33301579.las	448	6,448	3,779	3,760	3,632
LD33301582.las	240	6,880	3,945	3,936	3,888
LD33301585.las	368	37,488	3,803	3,776	3,744
LD33301588.las	368	46,320	3,924	3,888	3,872
LD33301591.las	352	20,016	3,854	3,840	3,872
LD33301594.las	304	14,240	4,293	4,272	3,920
LD33301597.las	384	39,152	3,495	3,488	3,504
LD33301600.las	320	16,416	3,741	3,392	3,376
LD33301603.las	432	8,752	3,419	3,408	3,392
LD33301606.las	384	65,520	3,428	3,344	3,264

C-3 Report on Intensity Values (Tiled Data) - continued

File	Minimum	Maximum	Mean	Median	Mode
LD33301609.las	400	65,520	3,587	3,424	3,424
LD33331396.las	16	12,032	4,145	4,112	4,064
LD33331399.las	288	27,872	3,798	3,808	3,840
LD33331402.las	256	65,520	3,682	3,680	3,632
LD33331405.las	176	13,248	3,739	3,744	3,728
LD33331408.las	272	44,256	3,748	3,760	3,728
LD33331411.las	272	7,264	3,597	3,600	3,520
LD33331414.las	288	14,848	3,817	3,824	3,872
LD33331417.las	16	65,520	3,807	3,856	3,920
LD33331420.las	16	65,520	3,906	3,936	4,080
LD33331423.las	16	54,880	3,763	3,776	3,824
LD33331426.las	16	11,696	3,878	3,888	4,016
LD33331429.las	16	18,880	3,817	3,808	3,600
LD33331432.las	352	65,520	4,245	4,288	4,384
LD33331435.las	496	6,992	4,177	4,208	4,320
LD33331438.las	448	32,848	4,006	4,000	3,856
LD33331441.las	448	7,248	4,594	4,640	4,656
LD33331444.las	352	7,440	4,034	3,984	3,712
LD33331447.las	400	13,936	4,053	4,096	4,208
LD33331450.las	384	7,472	3,997	4,016	4,080
LD33331453.las	448	10,464	3,385	3,392	3,280
LD33331456.las	384	6,992	3,691	3,680	3,632
LD33331459.las	240	65,520	3,654	3,664	3,712
LD33331462.las	464	6,144	3,781	3,776	3,760
LD33331465.las	400	9,248	3,593	3,632	3,760
LD33331468.las	16	11,200	4,107	4,208	4,432
LD33331471.las	16	7,104	4,142	4,128	4,128
LD33331474.las	16	65,520	4,329	4,336	4,336
LD33331477.las	16	25,728	4,070	4,112	4,096
LD33331480.las	16	8,496	4,030	3,984	3,952
LD33331483.las	16	65,520	4,127	4,112	4,080
LD33331486.las	16	22,736	4,023	4,016	4,032
LD33331489.las	16	16,208	4,312	4,304	4,304

C-3 Report on Intensity Values (Tiled Data) - continued

File	Minimum	Maximum	Mean	Median	Mode
LD33331492.las	16	10,528	4,058	4,000	3,984
LD33331495.las	16	7,216	3,832	3,808	3,696
LD33331498.las	352	8,624	4,057	4,048	4,048
LD33331501.las	16	9,344	4,235	4,240	4,256
LD33331504.las	320	8,848	4,374	4,384	4,400
LD33331507.las	384	7,152	4,332	4,320	4,352
LD33331510.las	384	6,592	4,355	4,368	4,400
LD33331513.las	400	6,464	3,949	3,936	3,968
LD33331516.las	432	6,096	3,828	3,792	3,744
LD33331519.las	432	41,168	3,995	3,936	3,712
LD33331522.las	416	18,736	4,208	4,160	3,888
LD33331525.las	336	7,136	3,725	3,712	3,696
LD33331528.las	368	6,672	3,696	3,680	3,520
LD33331531.las	480	6,848	4,277	4,240	4,208
LD33331534.las	496	6,816	4,365	4,368	4,400
LD33331537.las	400	9,856	4,467	4,448	4,448
LD33331540.las	464	8,416	4,546	4,560	4,544
LD33331543.las	416	10,080	4,271	4,272	4,336
LD33331546.las	384	7,376	4,502	4,512	4,512
LD33331549.las	416	8,224	4,546	4,592	4,576
LD33331552.las	320	7,792	4,409	4,416	4,448
LD33331555.las	416	10,688	4,391	4,480	4,592
LD33331558.las	16	29,456	4,261	4,256	4,032
LD33331561.las	416	9,296	4,628	4,560	4,368
LD33331564.las	384	8,832	4,407	4,400	4,128
LD33331567.las	352	65,520	4,417	4,432	4,448
LD33331570.las	352	13,952	4,307	4,304	4,320
LD33331573.las	400	7,504	4,205	4,144	4,032
LD33331576.las	512	6,032	3,920	3,936	4,000
LD33331579.las	432	9,824	3,763	3,728	3,632
LD33331582.las	272	7,968	4,236	4,192	4,272
LD33331585.las	240	8,128	3,932	3,856	3,744
LD33331588.las	448	6,912	3,797	3,760	3,760

C-3 Report on Intensity Values (Tiled Data) - continued

File	Minimum	Maximum	Mean	Median	Mode
LD33331591.las	208	23,968	3,855	3,904	3,616
LD33331594.las	304	21,248	3,671	3,776	3,840
LD33331597.las	400	7,008	2,710	2,528	2,384
LD33331600.las	368	8,960	3,120	2,976	2,352
LD33331603.las	400	8,960	3,080	3,024	3,008
LD33331606.las	464	27,888	3,198	3,232	3,280
LD33331609.las	448	5,872	3,252	3,328	3,392
LD33361396.las	16	18,416	4,118	4,112	4,112
LD33361399.las	16	8,560	3,866	3,872	3,856
LD33361402.las	288	65,520	3,717	3,712	3,744
LD33361405.las	288	15,024	3,778	3,776	3,824
LD33361408.las	256	9,936	3,768	3,776	3,728
LD33361411.las	240	12,496	3,670	3,664	3,648
LD33361414.las	304	10,624	3,698	3,712	3,760
LD33361417.las	16	65,520	3,645	3,664	3,664
LD33361420.las	16	53,376	3,981	4,016	4,096
LD33361423.las	16	65,520	4,034	4,000	3,904
LD33361426.las	16	10,320	4,139	4,144	4,144
LD33361429.las	16	65,520	3,914	3,904	3,792
LD33361432.las	416	55,424	3,972	3,952	3,872
LD33361435.las	464	6,288	4,258	4,256	4,256
LD33361438.las	512	6,720	4,183	4,176	4,112
LD33361441.las	512	6,448	3,995	4,000	4,048
LD33361444.las	464	6,416	4,010	4,032	4,064
LD33361447.las	432	7,584	4,262	4,304	4,320
LD33361450.las	480	7,648	4,073	4,096	4,080
LD33361453.las	496	9,424	3,599	3,600	3,696
LD33361456.las	432	6,224	3,458	3,408	3,264
LD33361459.las	368	18,016	3,537	3,552	3,664
LD33361462.las	528	6,608	3,592	3,552	3,264
LD33361465.las	400	13,440	3,447	3,440	3,520
LD33361468.las	16	7,376	4,007	4,048	4,320
LD33361471.las	16	22,896	3,905	3,872	3,776

C-3 Report on Intensity Values (Tiled Data) - continued

File	Minimum	Maximum	Mean	Median	Mode
LD33361474.las	16	14,160	3,940	3,904	3,792
LD33361477.las	16	43,648	4,264	4,288	4,176
LD33361480.las	16	11,136	4,039	3,968	3,936
LD33361483.las	16	12,496	4,096	3,952	3,776
LD33361486.las	16	27,072	4,115	4,144	4,224
LD33361489.las	16	10,896	4,409	4,368	4,368
LD33361492.las	16	16,880	4,070	4,064	4,080
LD33361495.las	16	7,456	3,911	3,840	3,744
LD33361498.las	352	65,520	4,120	4,064	3,840
LD33361501.las	416	8,384	4,159	4,144	4,080
LD33361504.las	16	21,216	4,488	4,432	4,352
LD33361507.las	336	9,440	4,520	4,512	4,480
LD33361510.las	16	10,352	4,508	4,496	4,512
LD33361513.las	432	9,984	4,174	4,176	4,144
LD33361516.las	16	6,688	4,137	4,144	4,192
LD33361519.las	416	65,360	4,433	4,432	4,464
LD33361522.las	368	65,520	4,240	4,304	4,384
LD33361525.las	16	13,792	4,223	4,352	4,320
LD33361528.las	320	8,736	4,024	4,128	4,224
LD33361531.las	400	10,720	4,475	4,496	4,496
LD33361534.las	384	7,360	4,267	4,352	4,368
LD33361537.las	384	6,928	3,978	4,144	4,144
LD33361540.las	368	6,672	4,030	4,096	4,048
LD33361543.las	416	6,656	4,164	4,160	4,144
LD33361546.las	16	7,792	4,531	4,512	4,496
LD33361549.las	16	7,456	4,491	4,496	4,448
LD33361552.las	368	7,536	4,397	4,368	4,288
LD33361555.las	320	6,592	4,062	4,128	4,144
LD33361558.las	16	6,880	4,278	4,288	4,352
LD33361561.las	352	7,360	4,200	4,224	4,224
LD33361564.las	400	10,320	4,069	4,048	3,920
LD33361567.las	432	7,696	4,761	4,672	4,496
LD33361570.las	352	12,016	4,190	4,160	4,112

C-3 Report on Intensity Values (Tiled Data) - continued

File	Minimum	Maximum	Mean	Median	Mode
LD33361573.las	416	7,136	4,035	4,032	4,032
LD33361576.las	432	6,512	3,933	3,936	4,000
LD33361579.las	432	61,472	3,836	3,808	3,760
LD33361582.las	224	10,928	3,871	3,920	4,032
LD33361585.las	224	12,240	3,884	3,840	3,776
LD33361588.las	304	7,488	3,933	3,872	3,776
LD33361591.las	240	64,880	4,110	4,096	4,000
LD33361594.las	400	6,192	3,242	3,376	2,496
LD33361597.las	368	65,520	2,772	2,576	2,480
LD33361600.las	336	65,520	3,621	3,264	3,008
LD33361603.las	384	7,792	3,497	3,232	2,992
LD33361606.las	432	16,288	3,381	3,344	3,264
LD33361609.las	464	7,584	3,354	3,232	2,864
LD33391396.las	16	65,520	4,060	4,048	4,016
LD33391399.las	16	8,560	3,785	3,792	3,792
LD33391402.las	256	65,520	3,668	3,680	3,664
LD33391405.las	272	6,832	3,676	3,680	3,728
LD33391408.las	288	12,928	3,578	3,584	3,632
LD33391411.las	288	12,800	3,607	3,616	3,664
LD33391414.las	288	15,456	3,520	3,504	3,392
LD33391417.las	16	26,800	3,519	3,488	3,408
LD33391420.las	16	20,416	3,816	3,792	3,616
LD33391423.las	16	12,784	4,136	4,144	4,128
LD33391426.las	16	65,520	4,297	4,256	4,192
LD33391429.las	16	33,600	3,994	3,984	3,904
LD33391432.las	368	24,000	4,182	4,224	4,400
LD33391435.las	416	15,328	4,183	4,208	4,240
LD33391438.las	464	7,248	4,150	4,128	4,080
LD33391441.las	512	6,880	4,050	4,064	4,320
LD33391444.las	528	6,336	3,822	3,776	3,552
LD33391447.las	448	7,008	3,955	3,920	3,664
LD33391450.las	416	7,888	3,986	3,968	3,968
LD33391453.las	448	7,264	3,506	3,552	3,536

C-3 Report on Intensity Values (Tiled Data) - continued

File	Minimum	Maximum	Mean	Median	Mode
LD33391456.las	384	7,296	3,733	3,728	3,760
LD33391459.las	288	43,792	3,484	3,456	3,040
LD33391462.las	448	5,280	3,084	3,072	3,024
LD33391465.las	256	65,520	3,345	3,328	3,136
LD33391468.las	16	7,088	3,868	3,904	4,160
LD33391471.las	16	15,152	3,844	3,808	3,632
LD33391474.las	16	13,264	4,102	4,112	4,112
LD33391477.las	16	42,832	4,135	4,128	4,160
LD33391480.las	16	42,704	3,753	3,760	3,840
LD33391483.las	16	22,864	3,799	3,776	3,744
LD33391486.las	16	10,544	3,950	3,936	3,936
LD33391489.las	16	20,448	4,159	4,096	4,080
LD33391492.las	16	22,928	4,317	4,240	3,792
LD33391495.las	16	30,912	3,982	3,968	4,064
LD33391498.las	384	8,176	4,082	4,080	4,096
LD33391501.las	320	8,560	4,202	4,192	4,144
LD33391504.las	432	7,888	4,367	4,368	4,352
LD33391507.las	384	7,344	4,393	4,400	4,368
LD33391510.las	352	6,576	4,151	4,352	4,432
LD33391513.las	352	7,344	4,419	4,384	4,288
LD33391516.las	16	28,240	4,465	4,464	4,432
LD33391519.las	352	32,992	4,289	4,480	4,448
LD33391522.las	336	8,768	4,252	4,352	4,288
LD33391525.las	448	7,328	4,209	4,208	4,240
LD33391528.las	16	7,328	4,247	4,224	4,208
LD33391531.las	480	8,352	4,728	4,704	4,672
LD33391534.las	560	7,792	4,526	4,528	4,576
LD33391537.las	448	7,168	4,340	4,336	4,352
LD33391540.las	464	7,024	4,442	4,448	4,416
LD33391543.las	400	7,408	4,104	4,208	4,192
LD33391546.las	400	6,608	4,412	4,432	4,496
LD33391549.las	368	7,488	4,526	4,512	4,496
LD33391552.las	368	6,784	4,388	4,368	4,368

C-3 Report on Intensity Values (Tiled Data) - continued

File	Minimum	Maximum	Mean	Median	Mode
LD33391555.las	480	12,032	4,110	4,144	4,128
LD33391558.las	384	7,184	4,181	4,224	4,320
LD33391561.las	352	8,112	3,959	3,936	3,872
LD33391564.las	1,152	7,024	4,023	4,032	4,032
LD33391567.las	416	46,384	4,367	4,320	4,320
LD33391570.las	368	21,200	3,986	4,000	3,904
LD33391573.las	368	44,544	4,501	4,496	4,592
LD33391576.las	432	8,848	4,144	4,112	4,016
LD33391579.las	416	7,776	3,990	4,000	3,984
LD33391582.las	256	7,712	4,041	4,032	4,016
LD33391585.las	240	65,520	3,970	3,952	3,824
LD33391588.las	256	7,504	3,818	3,808	3,776
LD33391591.las	352	7,232	3,889	3,872	3,904
LD33391594.las	224	5,776	2,946	2,688	2,480
LD33391597.las	416	43,040	2,656	2,592	2,496
LD33391600.las	416	9,488	4,551	4,320	3,040
LD33391603.las	384	9,584	4,405	3,440	2,736
LD33391606.las	416	8,560	2,923	2,752	2,736
LD33391609.las	432	8,304	2,705	2,480	2,464
LD33421396.las	16	29,232	4,100	4,064	4,064
LD33421399.las	16	9,712	3,719	3,728	3,728
LD33421402.las	272	21,616	3,589	3,600	3,648
LD33421405.las	288	12,256	3,597	3,600	3,632
LD33421408.las	256	36,080	3,497	3,504	3,504
LD33421411.las	304	6,240	3,399	3,392	3,408
LD33421414.las	288	65,520	3,773	3,760	3,744
LD33421417.las	16	26,640	3,663	3,648	3,520
LD33421420.las	16	20,240	3,727	3,664	3,568
LD33421423.las	16	65,520	3,809	3,776	3,648
LD33421426.las	16	12,672	3,906	3,920	4,000
LD33421429.las	16	15,232	3,932	3,920	3,872
LD33421432.las	416	20,416	4,373	4,384	4,368
LD33421435.las	464	22,208	4,090	4,112	4,112

C-3 Report on Intensity Values (Tiled Data) - continued

File	Minimum	Maximum	Mean	Median	Mode
LD33421438.las	560	6,736	3,857	3,856	3,856
LD33421441.las	464	9,456	3,938	3,920	3,664
LD33421444.las	448	8,128	4,006	4,016	4,224
LD33421447.las	480	6,704	4,002	3,968	3,888
LD33421450.las	368	8,896	4,029	4,016	4,016
LD33421453.las	432	6,528	3,368	3,456	3,504
LD33421456.las	496	13,216	3,314	3,376	3,520
LD33421459.las	384	11,136	3,335	3,376	3,536
LD33421462.las	448	6,928	3,298	3,296	3,264
LD33421465.las	352	28,896	3,462	3,456	3,472
LD33421468.las	16	8,096	3,942	3,936	3,984
LD33421471.las	16	9,920	4,020	3,952	3,664
LD33421474.las	16	14,448	4,178	4,160	4,128
LD33421477.las	16	22,896	3,943	3,952	4,032
LD33421480.las	16	8,240	3,713	3,712	3,728
LD33421483.las	16	8,960	3,874	3,856	3,824
LD33421486.las	16	13,600	3,679	3,632	3,552
LD33421489.las	16	31,760	3,856	3,760	3,664
LD33421492.las	400	8,336	3,822	3,792	3,712
LD33421495.las	16	7,680	3,979	3,984	4,000
LD33421498.las	400	9,680	4,107	4,112	4,096
LD33421501.las	16	6,640	4,149	4,160	4,144
LD33421504.las	384	19,680	4,334	4,336	4,352
LD33421507.las	320	10,080	4,438	4,480	4,608
LD33421510.las	384	49,728	4,496	4,560	4,560
LD33421513.las	400	8,048	4,312	4,320	4,288
LD33421516.las	432	15,968	4,199	4,208	4,256
LD33421519.las	336	20,624	4,280	4,272	4,224
LD33421522.las	16	65,520	4,219	4,208	4,160
LD33421525.las	16	6,608	4,270	4,320	4,304
LD33421528.las	368	7,936	4,326	4,240	4,016
LD33421531.las	448	7,408	4,715	4,704	4,672
LD33421534.las	576	7,344	4,480	4,480	4,512

C-3 Report on Intensity Values (Tiled Data) - continued

File	Minimum	Maximum	Mean	Median	Mode
LD33421537.las	544	8,720	4,252	4,256	4,272
LD33421540.las	448	7,248	4,117	4,096	4,080
LD33421543.las	400	7,888	4,165	4,176	4,080
LD33421546.las	352	8,128	4,488	4,624	4,624
LD33421549.las	368	7,712	4,409	4,576	4,608
LD33421552.las	368	7,184	4,276	4,384	4,400
LD33421555.las	384	6,848	4,034	4,096	4,080
LD33421558.las	384	8,880	4,065	4,128	4,144
LD33421561.las	400	6,880	4,086	4,144	4,160
LD33421564.las	368	8,640	4,009	4,080	4,112
LD33421567.las	336	8,160	4,192	4,208	4,256
LD33421570.las	368	6,960	3,959	3,904	3,776
LD33421573.las	448	7,232	4,223	4,240	4,352
LD33421576.las	416	6,800	4,261	4,288	4,288
LD33421579.las	432	7,152	4,304	4,320	4,336
LD33421582.las	240	8,224	4,075	4,000	3,888
LD33421585.las	240	7,488	3,885	3,792	3,744
LD33421588.las	32	65,520	3,788	3,760	3,632
LD33421591.las	416	12,304	3,998	3,968	3,904
LD33421594.las	400	9,232	3,405	3,360	2,496
LD33421597.las	384	9,456	4,215	3,664	3,632
LD33421600.las	16	9,504	3,616	3,616	3,568
LD33421603.las	368	6,496	3,076	3,088	2,736
LD33421606.las	416	8,336	2,863	2,704	2,608
LD33421609.las	432	8,160	2,819	2,608	2,464
LD33451396.las	16	18,000	3,895	3,872	3,856
LD33451399.las	288	6,544	3,558	3,568	3,600
LD33451402.las	320	8,000	3,574	3,584	3,536
LD33451405.las	240	21,024	3,356	3,392	3,536
LD33451408.las	288	13,760	3,099	3,072	3,008
LD33451411.las	256	18,704	3,705	3,712	3,760
LD33451414.las	240	65,520	3,813	3,824	3,760
LD33451417.las	16	58,496	3,575	3,536	3,360

C-3 Report on Intensity Values (Tiled Data) - continued

File	Minimum	Maximum	Mean	Median	Mode
LD33451420.las	16	11,616	3,587	3,568	3,536
LD33451423.las	16	8,048	3,731	3,680	3,648
LD33451426.las	16	65,520	3,957	3,904	3,840
LD33451429.las	16	10,496	3,920	3,920	3,872
LD33451432.las	512	6,352	4,011	3,984	3,888
LD33451435.las	560	7,824	3,766	3,744	3,680
LD33451438.las	416	65,520	3,726	3,648	3,552
LD33451441.las	384	12,176	4,250	4,304	4,368
LD33451444.las	432	6,640	4,238	4,256	4,352
LD33451447.las	448	6,752	3,940	3,888	3,728
LD33451450.las	432	17,616	3,843	3,824	3,760
LD33451453.las	448	6,816	3,536	3,600	3,616
LD33451456.las	496	6,624	3,017	3,104	3,440
LD33451459.las	528	7,456	3,097	3,152	3,392
LD33451462.las	512	5,232	3,484	3,504	3,616
LD33451465.las	544	6,576	3,629	3,600	3,488
LD33451468.las	16	9,072	3,906	3,872	3,936
LD33451471.las	16	34,128	4,220	4,176	4,112
LD33451474.las	16	7,600	4,281	4,256	4,304
LD33451477.las	16	16,800	4,082	4,096	4,080
LD33451480.las	16	14,512	3,834	3,808	3,776
LD33451483.las	16	9,056	3,632	3,584	3,520
LD33451486.las	16	65,520	3,571	3,536	3,456
LD33451489.las	16	6,464	3,928	3,904	3,840
LD33451492.las	16	8,432	3,896	3,888	3,856
LD33451495.las	400	6,752	3,948	3,936	3,888
LD33451498.las	336	6,944	3,990	4,048	4,080
LD33451501.las	16	10,976	4,037	4,064	4,064
LD33451504.las	384	7,136	4,358	4,352	4,368
LD33451507.las	352	17,312	4,458	4,464	4,464
LD33451510.las	352	10,144	4,697	4,752	4,816
LD33451513.las	448	9,968	4,191	4,160	4,128
LD33451516.las	368	7,424	4,505	4,512	4,512

C-3 Report on Intensity Values (Tiled Data) - continued

File	Minimum	Maximum	Mean	Median	Mode
LD33451519.las	368	8,720	4,232	4,240	4,208
LD33451522.las	368	7,040	4,222	4,224	4,192
LD33451525.las	352	9,152	4,302	4,336	4,304
LD33451528.las	400	29,728	4,204	4,208	4,160
LD33451531.las	416	7,856	4,557	4,560	4,528
LD33451534.las	368	28,144	4,507	4,496	4,416
LD33451537.las	384	7,968	4,308	4,288	4,208
LD33451540.las	464	8,016	4,796	4,800	4,768
LD33451543.las	400	21,344	4,641	4,672	4,704
LD33451546.las	416	7,072	4,611	4,624	4,608
LD33451549.las	16	7,248	4,594	4,592	4,608
LD33451552.las	496	7,280	4,361	4,368	4,352
LD33451555.las	432	36,240	4,173	4,192	4,176
LD33451558.las	352	65,520	4,434	4,448	4,368
LD33451561.las	416	10,032	4,240	4,064	3,808
LD33451564.las	400	9,664	3,801	3,776	3,680
LD33451567.las	416	53,888	4,193	4,192	4,144
LD33451570.las	400	7,488	3,947	3,936	3,920
LD33451573.las	400	36,416	4,240	4,256	4,288
LD33451576.las	416	7,792	4,514	4,400	4,272
LD33451579.las	336	7,520	4,276	4,240	4,192
LD33451582.las	272	9,040	4,015	4,000	3,984
LD33451585.las	272	6,896	3,918	3,904	3,888
LD33451588.las	224	6,576	3,964	3,952	3,904
LD33451591.las	480	6,432	4,056	4,048	4,048
LD33451594.las	336	8,672	3,282	3,056	2,496
LD33451597.las	320	65,520	3,434	3,504	3,632
LD33451600.las	400	7,360	3,830	3,872	3,888
LD33451603.las	384	6,608	3,480	3,456	3,168
LD33451606.las	400	8,592	3,188	2,992	2,704
LD33451609.las	464	7,168	2,905	2,816	2,736
LD33481396.las	16	10,592	4,026	4,016	3,968
LD33481399.las	288	7,840	3,524	3,520	3,504

C-3 Report on Intensity Values (Tiled Data) - continued

File	Minimum	Maximum	Mean	Median	Mode
LD33481402.las	288	13,312	3,329	3,312	3,280
LD33481405.las	304	7,632	3,159	3,136	3,104
LD33481408.las	272	31,216	3,272	3,248	3,120
LD33481411.las	304	11,104	3,694	3,712	3,760
LD33481414.las	176	7,392	3,778	3,792	3,760
LD33481417.las	16	9,456	3,474	3,424	3,344
LD33481420.las	16	65,520	3,686	3,696	3,696
LD33481423.las	16	18,688	3,833	3,808	3,776
LD33481426.las	336	23,728	3,513	3,488	3,392
LD33481429.las	16	8,800	3,643	3,600	3,376
LD33481432.las	432	6,688	4,180	4,160	3,728
LD33481435.las	480	6,912	3,794	3,728	3,584
LD33481438.las	416	65,520	3,738	3,632	3,504
LD33481441.las	432	7,184	4,254	4,272	4,512
LD33481444.las	432	6,992	3,902	3,808	3,584
LD33481447.las	448	7,056	3,764	3,744	3,728
LD33481450.las	416	12,128	3,738	3,712	3,680
LD33481453.las	432	6,656	3,939	3,888	3,616
LD33481456.las	368	6,832	3,331	3,376	3,456
LD33481459.las	384	7,344	3,343	3,392	3,520
LD33481462.las	384	5,936	3,642	3,664	3,648
LD33481465.las	400	6,656	3,698	3,664	3,504
LD33481468.las	16	8,032	3,865	3,776	3,888
LD33481471.las	16	46,688	4,124	4,064	3,856
LD33481474.las	16	9,072	4,235	4,208	4,160
LD33481477.las	16	40,832	4,127	4,128	4,048
LD33481480.las	16	59,760	4,084	4,064	4,064
LD33481483.las	16	8,720	4,113	4,160	4,304
LD33481486.las	16	8,240	3,802	3,744	3,600
LD33481489.las	16	12,240	4,124	4,112	4,080
LD33481492.las	16	6,864	3,918	3,904	3,824
LD33481495.las	16	6,480	3,812	3,808	3,808
LD33481498.las	384	6,384	3,944	3,936	3,936

C-3 Report on Intensity Values (Tiled Data) - continued

File	Minimum	Maximum	Mean	Median	Mode
LD33481501.las	368	7,440	3,875	3,968	4,032
LD33481504.las	400	9,280	4,075	4,112	4,160
LD33481507.las	400	8,960	4,221	4,240	4,208
LD33481510.las	400	7,344	4,470	4,448	4,368
LD33481513.las	384	6,832	4,379	4,400	4,336
LD33481516.las	384	9,344	4,478	4,496	4,464
LD33481519.las	384	6,816	4,404	4,416	4,416
LD33481522.las	16	9,792	4,263	4,272	4,240
LD33481525.las	384	6,464	4,211	4,208	4,160
LD33481528.las	400	6,640	4,119	4,096	4,048
LD33481531.las	384	7,376	4,573	4,576	4,560
LD33481534.las	368	7,680	4,633	4,624	4,672
LD33481537.las	416	8,176	4,534	4,512	4,464
LD33481540.las	576	7,520	4,866	4,880	4,848
LD33481543.las	320	8,896	4,527	4,544	4,544
LD33481546.las	448	7,024	4,465	4,464	4,480
LD33481549.las	432	6,688	4,514	4,512	4,560
LD33481552.las	448	7,264	4,350	4,352	4,352
LD33481555.las	400	7,024	4,377	4,368	4,368
LD33481558.las	288	65,520	4,324	4,384	4,336
LD33481561.las	336	65,520	3,958	3,888	3,808
LD33481564.las	352	20,256	3,824	3,840	3,840
LD33481567.las	352	65,520	4,665	4,656	4,640
LD33481570.las	352	65,520	4,228	4,224	4,176
LD33481573.las	432	47,424	4,287	4,288	4,336
LD33481576.las	432	13,984	4,270	4,240	4,192
LD33481579.las	416	7,808	4,255	4,256	4,272
LD33481582.las	224	65,520	3,817	3,808	3,744
LD33481585.las	224	6,304	3,799	3,792	3,760
LD33481588.las	208	7,152	4,189	4,144	4,032
LD33481591.las	432	6,816	4,193	4,192	4,160
LD33481594.las	320	65,520	3,392	3,408	3,504
LD33481597.las	368	10,432	3,255	3,280	3,680

C-3 Report on Intensity Values (Tiled Data) - continued

File	Minimum	Maximum	Mean	Median	Mode
LD33481600.las	464	7,024	3,937	3,936	3,888
LD33481603.las	352	6,720	3,480	3,488	3,152
LD33481606.las	352	8,544	3,157	2,960	2,752
LD33481609.las	480	8,672	3,161	2,928	2,608
LD33511396.las	16	20,288	4,008	4,016	4,016
LD33511399.las	16	9,536	3,460	3,456	3,376
LD33511402.las	304	11,760	3,226	3,200	3,120
LD33511405.las	304	7,600	3,190	3,184	3,104
LD33511408.las	272	7,568	3,348	3,328	3,120
LD33511411.las	288	7,664	3,435	3,424	3,408
LD33511414.las	256	10,512	3,606	3,584	3,504
LD33511417.las	16	34,608	3,701	3,680	3,504
LD33511420.las	16	8,096	3,734	3,792	3,968
LD33511423.las	16	65,520	3,979	4,000	4,080
LD33511426.las	304	13,248	3,427	3,408	3,376
LD33511429.las	16	42,336	3,869	3,824	3,712
LD33511432.las	432	6,608	4,169	4,160	4,112
LD33511435.las	464	8,608	3,768	3,744	3,696
LD33511438.las	464	7,104	3,524	3,504	3,488
LD33511441.las	448	6,992	3,652	3,616	3,616
LD33511444.las	480	6,720	3,519	3,488	3,408
LD33511447.las	512	8,800	3,814	3,776	3,696
LD33511450.las	448	41,824	3,632	3,600	3,536
LD33511453.las	496	13,808	3,403	3,376	3,360
LD33511456.las	384	7,632	3,740	3,728	3,648
LD33511459.las	384	9,600	3,794	3,792	3,968
LD33511462.las	512	7,104	3,636	3,600	3,536
LD33511465.las	384	7,344	3,719	3,696	3,632
LD33511468.las	16	7,920	3,648	3,648	3,824
LD33511471.las	16	13,312	3,980	3,920	3,840
LD33511474.las	16	8,432	4,201	4,192	4,160
LD33511477.las	16	34,864	4,202	4,192	4,048
LD33511480.las	16	25,648	3,988	3,984	3,952

C-3 Report on Intensity Values (Tiled Data) - continued

File	Minimum	Maximum	Mean	Median	Mode
LD33511483.las	16	26,160	3,994	3,968	3,936
LD33511486.las	16	10,496	3,956	3,936	3,888
LD33511489.las	16	38,480	3,951	3,920	3,872
LD33511492.las	16	9,312	3,950	3,936	3,872
LD33511495.las	16	7,088	3,815	3,808	3,808
LD33511498.las	400	7,424	3,677	3,648	3,600
LD33511501.las	16	65,520	4,001	4,000	4,048
LD33511504.las	384	7,344	4,332	4,320	4,336
LD33511507.las	448	7,408	4,233	4,224	4,208
LD33511510.las	448	7,376	4,258	4,240	4,160
LD33511513.las	384	14,240	3,965	4,208	4,496
LD33511516.las	400	6,864	4,496	4,496	4,560
LD33511519.las	384	39,344	4,728	4,704	4,672
LD33511522.las	400	8,960	4,513	4,496	4,432
LD33511525.las	368	8,624	4,220	4,208	4,160
LD33511528.las	416	11,456	4,196	4,144	3,968
LD33511531.las	464	10,736	4,819	4,784	4,688
LD33511534.las	368	8,576	4,771	4,768	4,768
LD33511537.las	416	8,912	4,489	4,512	4,528
LD33511540.las	384	11,392	4,611	4,640	4,608
LD33511543.las	448	7,312	4,495	4,496	4,480
LD33511546.las	416	6,896	4,450	4,448	4,480
LD33511549.las	2,416	7,216	4,450	4,448	4,400
LD33511552.las	480	8,240	4,335	4,320	4,240
LD33511555.las	128	7,424	4,390	4,416	4,544
LD33511558.las	320	65,520	4,372	4,480	4,528
LD33511561.las	336	65,520	4,018	4,064	4,032
LD33511564.las	352	13,776	4,288	4,288	4,352
LD33511567.las	384	26,816	4,504	4,512	4,512
LD33511570.las	368	65,520	4,454	4,400	4,288
LD33511573.las	416	7,504	4,322	4,336	4,336
LD33511576.las	416	8,064	4,355	4,304	4,288
LD33511579.las	368	6,896	4,202	4,224	4,176

C-3 Report on Intensity Values (Tiled Data) - continued

File	Minimum	Maximum	Mean	Median	Mode
LD33511582.las	256	6,336	3,860	3,856	3,856
LD33511585.las	224	20,880	3,803	3,792	3,760
LD33511588.las	368	8,800	3,969	3,952	3,888
LD33511591.las	288	30,336	4,147	4,144	4,144
LD33511594.las	336	26,368	3,300	3,184	2,480
LD33511597.las	336	22,864	2,955	2,816	2,512
LD33511600.las	416	18,656	3,325	3,312	2,640
LD33511603.las	416	7,568	3,460	3,552	3,888
LD33511606.las	432	17,040	3,475	3,520	3,648
LD33511609.las	448	14,576	3,897	3,808	3,312
LD33541396.las	16	18,112	3,613	3,600	3,520
LD33541399.las	16	65,520	3,567	3,552	3,536
LD33541402.las	288	16,832	3,483	3,472	3,520
LD33541405.las	320	13,920	3,491	3,472	3,504
LD33541408.las	240	30,192	3,464	3,440	3,344
LD33541411.las	272	65,520	3,672	3,680	3,744
LD33541414.las	304	16,432	3,339	3,312	3,280
LD33541417.las	16	14,064	3,521	3,504	3,536
LD33541420.las	16	11,152	3,783	3,824	3,840
LD33541423.las	16	65,520	3,646	3,840	4,128
LD33541426.las	368	42,208	4,146	4,160	4,144
LD33541429.las	16	23,488	4,121	4,128	4,128
LD33541432.las	656	6,912	4,288	4,304	4,288
LD33541435.las	496	46,272	3,915	3,904	3,808
LD33541438.las	512	7,408	3,918	3,936	3,984
LD33541441.las	384	7,424	3,665	3,632	3,536
LD33541444.las	688	6,896	3,545	3,520	3,472
LD33541447.las	480	6,960	3,714	3,696	3,632
LD33541450.las	400	41,184	3,694	3,664	3,536
LD33541453.las	352	5,408	3,384	3,360	3,312
LD33541456.las	464	6,592	3,747	3,744	3,808
LD33541459.las	432	6,336	3,476	3,424	3,264
LD33541462.las	672	19,184	3,706	3,680	3,632

C-3 Report on Intensity Values (Tiled Data) - continued

File	Minimum	Maximum	Mean	Median	Mode
LD33541465.las	528	27,904	3,731	3,712	3,696
LD33541468.las	16	6,864	3,613	3,648	3,792
LD33541471.las	16	15,456	3,758	3,696	3,632
LD33541474.las	16	17,216	4,380	4,416	4,480
LD33541477.las	16	65,520	4,115	4,144	4,144
LD33541480.las	16	18,672	3,939	3,936	3,952
LD33541483.las	16	8,672	3,993	3,984	3,984
LD33541486.las	16	7,568	3,910	3,888	3,840
LD33541489.las	400	9,520	3,902	3,888	3,872
LD33541492.las	16	8,192	3,785	3,760	3,712
LD33541495.las	16	9,296	3,981	4,000	4,640
LD33541498.las	16	7,728	3,851	3,728	3,664
LD33541501.las	16	65,520	3,793	3,792	3,776
LD33541504.las	432	9,040	4,274	4,240	4,208
LD33541507.las	400	6,912	4,142	4,128	4,096
LD33541510.las	368	7,152	4,282	4,272	4,192
LD33541513.las	368	65,520	4,073	4,272	4,336
LD33541516.las	464	12,144	4,360	4,384	4,448
LD33541519.las	16	11,328	4,457	4,480	4,512
LD33541522.las	384	11,120	4,445	4,432	4,400
LD33541525.las	16	7,456	4,480	4,464	4,448
LD33541528.las	16	41,312	4,426	4,416	4,384
LD33541531.las	400	15,936	4,723	4,720	4,672
LD33541534.las	688	7,120	4,506	4,496	4,496
LD33541537.las	544	7,312	4,431	4,416	4,384
LD33541540.las	400	8,304	4,458	4,432	4,384
LD33541543.las	448	7,200	4,581	4,576	4,528
LD33541546.las	432	65,520	4,329	4,320	4,352
LD33541549.las	448	7,168	4,209	4,192	4,160
LD33541552.las	496	9,360	3,947	3,968	4,000
LD33541555.las	464	29,968	4,518	4,528	4,384
LD33541558.las	368	65,520	4,541	4,528	4,496
LD33541561.las	352	56,080	4,642	4,608	4,624

C-3 Report on Intensity Values (Tiled Data) - continued

File	Minimum	Maximum	Mean	Median	Mode
LD33541564.las	432	8,496	4,647	4,608	4,592
LD33541567.las	416	31,808	4,722	4,704	4,688
LD33541570.las	416	65,520	4,667	4,656	4,576
LD33541573.las	432	9,648	4,834	4,704	4,576
LD33541576.las	384	8,640	4,336	4,256	4,160
LD33541579.las	496	7,616	4,235	4,240	4,208
LD33541582.las	240	8,112	4,027	4,032	4,000
LD33541585.las	240	45,280	3,909	3,904	3,904
LD33541588.las	240	7,568	3,931	3,904	3,888
LD33541591.las	400	14,000	4,441	4,336	4,144
LD33541594.las	368	7,344	3,301	3,136	2,512
LD33541597.las	368	6,912	2,641	2,592	2,512
LD33541600.las	352	7,216	2,659	2,624	2,608
LD33541603.las	400	6,560	3,388	3,504	2,624
LD33541606.las	400	8,544	3,813	3,808	3,792
LD33541609.las	432	5,808	3,851	3,856	3,792
LD33571396.las	16	65,520	3,612	3,584	3,504
LD33571399.las	16	6,464	3,364	3,344	3,248
LD33571402.las	272	6,208	3,309	3,280	3,152
LD33571405.las	288	7,648	3,688	3,680	3,632
LD33571408.las	16	65,520	3,497	3,504	3,504
LD33571411.las	256	10,640	3,617	3,632	3,968
LD33571414.las	16	12,368	3,817	3,888	4,112
LD33571417.las	16	22,752	4,001	4,016	4,000
LD33571420.las	16	33,728	4,035	4,000	3,968
LD33571423.las	16	11,216	4,190	4,176	4,096
LD33571426.las	336	27,664	4,158	4,160	4,160
LD33571429.las	16	65,520	3,976	4,000	4,224
LD33571432.las	528	6,656	4,035	4,032	4,032
LD33571435.las	288	65,520	4,036	4,032	4,064
LD33571438.las	608	7,472	3,999	3,984	3,984
LD33571441.las	448	6,912	4,191	4,192	4,208
LD33571444.las	448	5,856	3,721	3,680	3,616

C-3 Report on Intensity Values (Tiled Data) - continued

File	Minimum	Maximum	Mean	Median	Mode
LD33571447.las	432	7,456	3,805	3,776	3,680
LD33571450.las	448	23,680	3,692	3,664	3,584
LD33571453.las	448	13,840	3,487	3,456	3,456
LD33571456.las	416	5,808	3,854	3,856	3,776
LD33571459.las	448	9,184	3,538	3,520	3,488
LD33571462.las	384	6,528	3,460	3,424	3,248
LD33571465.las	480	6,160	3,359	3,264	3,072
LD33571468.las	16	13,008	3,515	3,552	3,760
LD33571471.las	16	11,728	4,297	4,288	4,256
LD33571474.las	16	8,704	4,408	4,400	4,384
LD33571477.las	16	32,960	3,961	3,936	3,472
LD33571480.las	16	14,528	4,228	4,176	4,080
LD33571483.las	16	13,568	4,052	4,048	4,032
LD33571486.las	16	7,264	3,818	3,840	3,840
LD33571489.las	16	9,536	3,733	3,744	3,744
LD33571492.las	16	9,344	3,921	3,888	3,712
LD33571495.las	432	12,432	3,735	3,712	3,712
LD33571498.las	400	9,840	3,841	3,776	3,680
LD33571501.las	16	65,520	4,152	4,128	4,096
LD33571504.las	416	7,936	4,277	4,272	4,240
LD33571507.las	368	6,912	4,244	4,240	4,240
LD33571510.las	368	11,536	4,502	4,496	4,496
LD33571513.las	400	6,640	4,308	4,352	4,384
LD33571516.las	432	7,312	4,465	4,480	4,672
LD33571519.las	416	11,264	4,438	4,464	4,512
LD33571522.las	416	7,776	4,344	4,352	4,368
LD33571525.las	400	7,472	4,336	4,336	4,304
LD33571528.las	16	7,856	4,335	4,336	4,320
LD33571531.las	416	7,568	4,595	4,576	4,560
LD33571534.las	2,976	9,072	4,525	4,512	4,480
LD33571537.las	16	7,456	4,434	4,416	4,384
LD33571540.las	384	7,584	4,481	4,480	4,448
LD33571543.las	384	7,424	4,360	4,384	4,320

C-3 Report on Intensity Values (Tiled Data) - continued

File	Minimum	Maximum	Mean	Median	Mode
LD33571546.las	416	65,520	4,134	4,128	4,016
LD33571549.las	432	7,232	4,176	4,176	4,128
LD33571552.las	400	7,408	4,354	4,352	4,352
LD33571555.las	384	7,360	4,241	4,208	4,176
LD33571558.las	544	7,616	4,465	4,416	4,352
LD33571561.las	384	7,984	4,661	4,640	4,656
LD33571564.las	416	16,608	4,545	4,512	4,480
LD33571567.las	416	16,112	4,581	4,560	4,576
LD33571570.las	432	8,640	4,369	4,352	4,368
LD33571573.las	400	8,384	4,552	4,528	4,464
LD33571576.las	432	7,568	4,303	4,272	4,256
LD33571579.las	416	7,456	4,188	4,176	4,144
LD33571582.las	352	65,520	4,000	4,000	4,000
LD33571585.las	368	65,520	3,820	3,824	3,776
LD33571588.las	320	65,520	3,928	3,920	3,920
LD33571591.las	352	7,872	4,012	3,952	3,920
LD33571594.las	336	8,496	3,602	3,584	3,328
LD33571597.las	368	65,520	3,217	3,280	3,344
LD33571600.las	384	7,120	3,053	3,120	2,528
LD33571603.las	416	6,336	3,357	3,360	3,376
LD33571606.las	448	6,864	3,319	3,280	3,184
LD33571609.las	464	6,432	3,415	3,424	3,424
LD33601396.las	16	30,608	3,562	3,552	3,504
LD33601399.las	16	20,944	3,418	3,408	3,472
LD33601402.las	256	6,128	3,702	3,712	3,856
LD33601405.las	320	7,344	4,119	4,096	4,080
LD33601408.las	256	5,984	3,860	3,856	3,856
LD33601411.las	288	6,336	3,643	3,664	3,120
LD33601414.las	16	8,288	3,993	3,984	3,728
LD33601417.las	16	65,520	3,704	3,856	3,968
LD33601420.las	16	11,344	4,280	4,288	4,304
LD33601423.las	16	9,328	4,455	4,448	4,432
LD33601426.las	384	10,624	4,055	4,096	4,176

C-3 Report on Intensity Values (Tiled Data) - continued

File	Minimum	Maximum	Mean	Median	Mode
LD33601429.las	16	8,096	3,697	3,632	3,488
LD33601432.las	384	13,648	3,852	3,856	3,824
LD33601435.las	400	6,128	3,892	3,920	3,984
LD33601438.las	496	6,608	4,144	4,144	4,224
LD33601441.las	528	6,432	4,174	4,176	4,144
LD33601444.las	496	6,288	3,918	3,904	3,856
LD33601447.las	16	7,264	4,261	4,272	4,320
LD33601450.las	400	7,536	3,973	3,968	3,952
LD33601453.las	448	5,968	3,515	3,488	3,440
LD33601456.las	480	8,304	3,744	3,744	3,776
LD33601459.las	384	6,416	3,372	3,344	3,264
LD33601462.las	368	22,624	3,268	3,248	3,216
LD33601465.las	416	5,552	3,219	3,184	3,104
LD33601468.las	16	8,128	3,676	3,632	2,976
LD33601471.las	16	65,520	4,241	4,240	4,240
LD33601474.las	16	12,928	4,467	4,448	4,416
LD33601477.las	16	27,280	4,620	4,656	4,640
LD33601480.las	16	25,808	4,911	4,896	4,880
LD33601483.las	16	9,520	3,989	3,968	3,952
LD33601486.las	16	13,184	3,739	3,696	3,696
LD33601489.las	16	6,464	3,772	3,744	3,664
LD33601492.las	16	17,376	3,820	3,728	3,648
LD33601495.las	16	11,968	4,281	4,192	3,824
LD33601498.las	448	10,160	4,314	4,256	4,256
LD33601501.las	16	9,984	4,139	4,112	4,096
LD33601504.las	16	8,080	4,305	4,256	4,208
LD33601507.las	352	9,776	4,295	4,256	4,144
LD33601510.las	448	7,952	4,769	4,688	4,560
LD33601513.las	448	7,936	4,656	4,608	4,512
LD33601516.las	464	7,360	4,558	4,560	4,576
LD33601519.las	432	20,064	4,645	4,640	4,592
LD33601522.las	400	7,120	4,182	4,176	4,144
LD33601525.las	400	6,896	4,243	4,240	4,160

C-3 Report on Intensity Values (Tiled Data) - continued

File	Minimum	Maximum	Mean	Median	Mode
LD33601528.las	432	15,280	4,300	4,304	4,336
LD33601531.las	448	7,536	4,443	4,432	4,448
LD33601534.las	416	7,776	4,604	4,576	4,544
LD33601537.las	448	8,544	4,436	4,416	4,352
LD33601540.las	464	7,200	4,509	4,512	4,448
LD33601543.las	416	15,424	4,286	4,272	4,192
LD33601546.las	352	7,504	4,198	4,176	4,016
LD33601549.las	352	65,520	4,501	4,512	4,480
LD33601552.las	416	65,520	4,497	4,464	4,368
LD33601555.las	496	7,440	4,178	4,144	4,096
LD33601558.las	2,384	7,376	4,344	4,320	4,336
LD33601561.las	384	8,896	4,700	4,544	4,336
LD33601564.las	448	8,000	4,633	4,560	4,352
LD33601567.las	416	65,520	4,540	4,512	4,512
LD33601570.las	400	65,520	4,407	4,400	4,384
LD33601573.las	384	10,160	4,510	4,496	4,480
LD33601576.las	464	9,840	4,254	4,224	4,192
LD33601579.las	400	6,992	4,176	4,176	4,208
LD33601582.las	224	65,520	4,061	4,064	3,968
LD33601585.las	352	50,784	3,812	3,808	3,760
LD33601588.las	272	6,080	3,798	3,792	3,792
LD33601591.las	240	6,624	3,604	3,600	3,552
LD33601594.las	432	7,216	3,643	3,632	3,584
LD33601597.las	480	6,480	3,030	3,136	3,280
LD33601600.las	496	5,232	3,138	3,216	3,408
LD33601603.las	464	7,056	3,395	3,376	3,392
LD33601606.las	400	12,528	3,169	3,168	3,168
LD33601609.las	432	5,488	3,137	3,168	3,152
LD33631396.las	16	9,072	3,738	3,680	3,632
LD33631399.las	16	15,264	3,710	3,712	3,712
LD33631402.las	336	6,384	3,767	3,760	3,664
LD33631405.las	288	6,784	4,034	4,064	4,192
LD33631408.las	272	12,592	3,805	3,840	3,856

C-3 Report on Intensity Values (Tiled Data) - continued

File	Minimum	Maximum	Mean	Median	Mode
LD33631411.las	304	11,840	3,525	3,600	3,616
LD33631414.las	16	18,176	3,826	3,808	3,744
LD33631417.las	16	15,872	3,802	3,792	3,824
LD33631420.las	16	10,240	4,073	4,048	3,888
LD33631423.las	16	65,520	3,990	3,920	3,808
LD33631426.las	400	7,616	4,061	4,032	3,968
LD33631429.las	16	11,184	3,698	3,680	3,632
LD33631432.las	464	5,984	3,816	3,808	3,760
LD33631435.las	384	6,288	3,909	3,904	3,984
LD33631438.las	464	7,888	4,000	3,968	3,856
LD33631441.las	368	26,992	4,330	4,336	4,368
LD33631444.las	336	65,520	4,054	4,048	4,064
LD33631447.las	352	7,088	4,167	4,176	4,160
LD33631450.las	288	26,368	3,958	3,952	3,904
LD33631453.las	480	8,944	3,703	3,680	3,648
LD33631456.las	352	7,104	3,663	3,664	3,632
LD33631459.las	432	65,520	3,456	3,440	3,472
LD33631462.las	400	9,728	3,408	3,408	3,440
LD33631465.las	400	9,008	3,576	3,584	3,568
LD33631468.las	16	10,064	3,791	3,792	3,984
LD33631471.las	16	65,520	4,166	4,160	4,272
LD33631474.las	16	18,192	4,255	4,272	4,416
LD33631477.las	16	65,520	4,371	4,352	4,304
LD33631480.las	16	16,272	4,508	4,496	4,528
LD33631483.las	16	19,760	4,074	4,064	4,032
LD33631486.las	16	11,024	3,950	3,936	3,968
LD33631489.las	16	7,488	3,987	3,968	4,016
LD33631492.las	16	7,584	3,959	3,936	3,840
LD33631495.las	16	10,128	4,258	4,192	3,984
LD33631498.las	16	10,064	4,344	4,256	3,936
LD33631501.las	16	65,520	4,046	4,000	3,968
LD33631504.las	384	10,016	4,128	4,080	4,032
LD33631507.las	16	8,896	4,010	3,968	3,936

C-3 Report on Intensity Values (Tiled Data) - continued

File	Minimum	Maximum	Mean	Median	Mode
LD33631510.las	448	7,920	4,450	4,368	4,240
LD33631513.las	448	7,856	4,443	4,384	4,320
LD33631516.las	432	7,920	4,534	4,528	4,480
LD33631519.las	432	7,792	4,601	4,592	4,592
LD33631522.las	448	16,208	4,313	4,320	4,368
LD33631525.las	416	7,568	4,426	4,416	4,400
LD33631528.las	16	65,520	4,463	4,464	4,448
LD33631531.las	432	7,664	4,596	4,576	4,592
LD33631534.las	624	18,688	4,518	4,496	4,496
LD33631537.las	528	13,616	4,427	4,432	4,384
LD33631540.las	416	25,072	4,485	4,480	4,432
LD33631543.las	448	7,616	4,202	4,176	4,096
LD33631546.las	448	7,488	4,066	4,032	3,920
LD33631549.las	400	7,552	4,123	4,032	3,872
LD33631552.las	480	7,424	4,200	4,160	4,112
LD33631555.las	496	7,504	4,483	4,432	4,304
LD33631558.las	400	16,320	4,760	4,752	4,640
LD33631561.las	352	7,744	4,768	4,736	4,768
LD33631564.las	448	8,112	4,727	4,704	4,640
LD33631567.las	464	65,520	4,390	4,368	4,352
LD33631570.las	464	42,192	4,226	4,208	4,160
LD33631573.las	464	6,768	4,317	4,304	4,272
LD33631576.las	416	9,888	4,139	4,128	4,176
LD33631579.las	384	6,448	4,081	4,048	3,792
LD33631582.las	240	65,520	3,978	3,984	3,952
LD33631585.las	224	17,616	3,700	3,696	3,744
LD33631588.las	320	65,520	3,913	3,920	3,904
LD33631591.las	336	8,400	3,831	3,824	3,808
LD33631594.las	464	6,208	3,305	3,184	2,672
LD33631597.las	416	6,736	2,840	2,816	2,528
LD33631600.las	416	65,520	3,411	3,344	3,344
LD33631603.las	464	10,800	3,234	3,136	2,512
LD33631606.las	384	10,144	2,899	2,592	2,512

C-3 Report on Intensity Values (Tiled Data) - continued

File	Minimum	Maximum	Mean	Median	Mode
LD33631609.las	736	9,824	3,113	2,864	2,624
LD33661396.las	16	11,216	3,585	3,552	3,520
LD33661399.las	16	5,984	3,419	3,408	3,376
LD33661402.las	272	5,328	3,302	3,296	3,264
LD33661405.las	304	5,696	3,434	3,424	3,488
LD33661408.las	304	6,288	3,329	3,328	3,248
LD33661411.las	304	8,976	3,199	3,168	3,120
LD33661414.las	224	13,840	3,886	3,888	3,984
LD33661417.las	16	13,952	3,719	3,712	3,664
LD33661420.las	16	25,344	3,965	3,952	3,888
LD33661423.las	16	19,184	4,081	3,984	3,904
LD33661426.las	368	32,304	4,498	4,480	4,416
LD33661429.las	16	12,096	3,944	3,856	3,424
LD33661432.las	496	7,664	4,121	4,000	3,744
LD33661435.las	416	11,776	4,101	4,112	4,128
LD33661438.las	464	27,088	4,084	4,032	3,968
LD33661441.las	560	8,640	4,444	4,432	4,432
LD33661444.las	448	7,920	4,194	4,192	4,240
LD33661447.las	352	9,488	4,128	4,048	3,904
LD33661450.las	432	6,976	3,962	3,888	3,760
LD33661453.las	432	6,544	3,513	3,472	3,344
LD33661456.las	480	7,600	3,573	3,568	3,520
LD33661459.las	432	5,744	3,502	3,488	3,472
LD33661462.las	192	7,136	3,327	3,344	3,600
LD33661465.las	480	6,512	3,368	3,360	3,392
LD33661468.las	16	6,928	3,745	3,760	4,016
LD33661471.las	16	7,968	3,914	3,888	3,872
LD33661474.las	16	7,984	3,929	3,904	3,856
LD33661477.las	16	65,520	4,219	4,240	4,336
LD33661480.las	16	38,736	4,171	4,176	4,128
LD33661483.las	16	65,520	4,205	4,192	4,208
LD33661486.las	16	11,888	3,825	3,792	3,696
LD33661489.las	16	7,152	4,301	4,288	4,240

C-3 Report on Intensity Values (Tiled Data) - continued

File	Minimum	Maximum	Mean	Median	Mode
LD33661492.las	16	7,360	4,238	4,224	4,208
LD33661495.las	16	9,712	4,011	4,016	4,048
LD33661498.las	16	12,512	3,968	3,936	3,824
LD33661501.las	16	36,352	3,846	3,824	3,840
LD33661504.las	400	7,136	4,074	4,080	4,144
LD33661507.las	448	7,568	3,900	3,888	3,840
LD33661510.las	448	6,432	4,108	4,096	4,096
LD33661513.las	464	17,312	4,245	4,240	4,192
LD33661516.las	416	8,096	4,804	4,688	4,528
LD33661519.las	384	8,784	4,864	4,688	4,496
LD33661522.las	400	7,536	4,550	4,512	4,464
LD33661525.las	416	8,032	4,473	4,464	4,464
LD33661528.las	384	63,632	4,503	4,496	4,464
LD33661531.las	432	10,688	4,628	4,624	4,624
LD33661534.las	400	16,704	4,520	4,544	4,544
LD33661537.las	416	8,960	4,563	4,528	4,464
LD33661540.las	16	65,520	4,720	4,704	4,640
LD33661543.las	432	8,464	4,633	4,576	4,480
LD33661546.las	400	23,600	4,516	4,448	4,288
LD33661549.las	432	65,520	4,770	4,672	4,304
LD33661552.las	368	7,968	4,893	4,864	4,832
LD33661555.las	400	7,904	4,709	4,672	4,608
LD33661558.las	384	7,872	4,799	4,784	4,736
LD33661561.las	400	24,704	4,762	4,720	4,592
LD33661564.las	368	8,048	4,519	4,416	4,320
LD33661567.las	432	7,520	4,471	4,432	4,352
LD33661570.las	464	11,376	4,282	4,256	4,192
LD33661573.las	528	6,960	4,483	4,480	4,528
LD33661576.las	384	13,104	4,399	4,384	4,368
LD33661579.las	464	7,104	4,193	4,192	4,208
LD33661582.las	384	26,240	3,789	3,824	3,728
LD33661585.las	208	7,216	3,636	3,600	3,488
LD33661588.las	464	5,920	3,772	3,792	3,808

C-3 Report on Intensity Values (Tiled Data) - continued

File	Minimum	Maximum	Mean	Median	Mode
LD33661591.las	368	6,752	4,130	4,096	4,048
LD33661594.las	416	7,264	3,487	3,408	2,656
LD33661597.las	368	24,784	3,862	3,408	2,784
LD33661600.las	416	65,520	4,066	3,984	4,032
LD33661603.las	416	11,136	3,429	3,376	2,528
LD33661606.las	432	65,520	3,043	2,720	2,496
LD33661609.las	688	9,872	3,157	2,944	2,640
LD33691396.las	16	14,192	3,570	3,520	3,488
LD33691399.las	16	6,304	3,304	3,296	3,280
LD33691402.las	336	10,720	3,568	3,568	3,648
LD33691405.las	320	6,384	3,711	3,744	3,840
LD33691408.las	336	21,024	3,779	3,744	3,856
LD33691411.las	304	7,312	3,911	3,808	3,504
LD33691414.las	336	8,752	4,128	4,096	4,000
LD33691417.las	16	7,136	3,691	3,696	3,680
LD33691420.las	16	10,288	4,217	4,208	4,144
LD33691423.las	16	37,584	4,417	4,368	4,288
LD33691426.las	16	33,520	4,265	4,240	4,208
LD33691429.las	16	8,288	3,930	3,840	3,712
LD33691432.las	496	15,904	3,833	3,808	3,776
LD33691435.las	448	65,520	3,895	3,904	3,840
LD33691438.las	528	8,496	4,032	4,080	4,240
LD33691441.las	512	6,688	4,226	4,224	4,240
LD33691444.las	288	13,536	4,306	4,320	4,304
LD33691447.las	16	47,424	4,438	4,464	4,496
LD33691450.las	528	36,672	4,167	4,176	4,256
LD33691453.las	432	6,688	3,582	3,536	3,472
LD33691456.las	448	5,744	3,741	3,728	3,648
LD33691459.las	448	6,336	3,789	3,776	3,760
LD33691462.las	416	6,912	3,335	3,280	3,184
LD33691465.las	464	7,408	3,300	3,248	3,152
LD33691468.las	16	20,384	3,676	3,616	3,120
LD33691471.las	16	14,688	4,056	4,032	3,984

C-3 Report on Intensity Values (Tiled Data) - continued

File	Minimum	Maximum	Mean	Median	Mode
LD33691474.las	16	41,808	4,145	4,096	3,936
LD33691477.las	16	59,232	4,317	4,336	4,320
LD33691480.las	16	13,696	4,024	4,064	4,256
LD33691483.las	16	13,872	4,202	4,192	4,240
LD33691486.las	16	65,520	4,073	3,968	3,808
LD33691489.las	16	65,520	4,166	4,144	4,096
LD33691492.las	16	65,520	4,084	4,064	3,984
LD33691495.las	16	65,520	3,895	3,792	3,648
LD33691498.las	16	65,520	4,316	4,320	4,304
LD33691501.las	16	29,120	4,263	4,272	4,272
LD33691504.las	368	58,976	4,179	4,192	4,144
LD33691507.las	16	12,864	4,091	4,064	4,016
LD33691510.las	432	14,464	4,411	4,400	4,368
LD33691513.las	448	7,536	4,465	4,448	4,464
LD33691516.las	432	8,768	5,161	5,056	4,800
LD33691519.las	432	8,288	4,936	4,864	4,752
LD33691522.las	384	8,496	4,805	4,704	4,576
LD33691525.las	432	7,872	4,250	4,256	4,240
LD33691528.las	432	40,048	4,314	4,320	4,352
LD33691531.las	16	39,392	4,745	4,768	4,800
LD33691534.las	432	28,272	4,742	4,736	4,688
LD33691537.las	16	9,472	4,472	4,448	4,368
LD33691540.las	16	20,960	4,808	4,784	4,752
LD33691543.las	464	8,848	4,746	4,704	4,720
LD33691546.las	400	29,008	4,875	4,848	4,752
LD33691549.las	336	65,520	4,813	4,720	4,576
LD33691552.las	16	16,672	4,593	4,544	4,416
LD33691555.las	448	14,112	4,381	4,352	4,352
LD33691558.las	736	8,096	4,468	4,448	4,416
LD33691561.las	464	7,584	4,473	4,448	4,368
LD33691564.las	720	8,048	4,146	4,128	4,144
LD33691567.las	576	7,328	4,334	4,304	4,288
LD33691570.las	512	7,648	4,341	4,320	4,256

C-3 Report on Intensity Values (Tiled Data) - continued

File	Minimum	Maximum	Mean	Median	Mode
LD33691573.las	416	8,544	4,811	4,816	4,832
LD33691576.las	544	8,160	4,679	4,688	4,672
LD33691579.las	592	7,328	4,302	4,320	4,416
LD33691582.las	272	5,920	3,763	3,744	3,488
LD33691585.las	448	5,872	3,773	3,728	3,616
LD33691588.las	416	6,128	3,814	3,760	3,648
LD33691591.las	464	8,288	4,411	4,400	4,544
LD33691594.las	368	7,296	3,345	3,296	2,400
LD33691597.las	432	6,784	3,037	2,960	2,784
LD33691600.las	416	7,072	3,267	3,152	3,056
LD33691603.las	432	8,272	3,054	2,992	3,056
LD33691606.las	512	7,904	2,633	2,480	2,304
LD33691609.las	624	5,952	3,063	3,120	3,296
LD33721396.las	16	10,784	3,531	3,504	3,520
LD33721399.las	16	8,192	3,425	3,408	3,376
LD33721402.las	352	6,096	3,697	3,712	3,744
LD33721405.las	304	6,208	4,020	4,016	4,000
LD33721408.las	288	9,696	4,013	3,952	3,856
LD33721411.las	288	10,720	4,259	4,288	4,624
LD33721414.las	288	34,672	4,087	4,064	3,840
LD33721417.las	16	14,192	3,724	3,712	3,696
LD33721420.las	16	18,896	4,161	4,176	4,224
LD33721423.las	16	22,352	4,250	4,256	4,272
LD33721426.las	16	25,616	3,991	3,968	3,920
LD33721429.las	16	8,624	3,874	3,824	3,744
LD33721432.las	496	22,640	3,895	3,856	3,792
LD33721435.las	464	65,520	4,018	3,984	3,856
LD33721438.las	528	7,280	4,071	4,080	4,304
LD33721441.las	384	65,520	4,058	4,064	4,016
LD33721444.las	464	6,480	4,070	4,080	4,128
LD33721447.las	336	6,656	4,379	4,400	4,432
LD33721450.las	416	7,552	4,225	4,240	4,320
LD33721453.las	608	8,304	3,707	3,760	3,824

C-3 Report on Intensity Values (Tiled Data) - continued

File	Minimum	Maximum	Mean	Median	Mode
LD33721456.las	400	7,120	3,741	3,712	3,664
LD33721459.las	512	6,464	3,936	3,936	3,968
LD33721462.las	592	5,984	3,460	3,440	3,440
LD33721465.las	336	31,552	3,345	3,296	3,248
LD33721468.las	16	6,896	3,519	3,456	3,120
LD33721471.las	16	11,264	4,022	4,016	3,968
LD33721474.las	16	8,656	4,010	3,984	3,952
LD33721477.las	16	65,520	4,080	4,096	4,192
LD33721480.las	16	6,688	4,048	4,064	4,096
LD33721483.las	16	7,312	3,973	3,952	3,888
LD33721486.las	16	7,488	3,879	3,840	3,840
LD33721489.las	16	18,096	3,981	3,968	3,968
LD33721492.las	16	9,616	4,009	3,984	3,936
LD33721495.las	16	30,112	3,694	3,680	3,680
LD33721498.las	16	8,624	4,142	4,160	4,128
LD33721501.las	16	8,448	4,393	4,384	4,384
LD33721504.las	400	8,432	4,284	4,272	4,288
LD33721507.las	416	37,520	4,194	4,160	4,160
LD33721510.las	400	24,416	4,634	4,592	4,496
LD33721513.las	384	65,520	4,531	4,496	4,464
LD33721516.las	432	8,368	4,754	4,736	4,704
LD33721519.las	368	8,192	4,699	4,688	4,656
LD33721522.las	448	47,600	4,513	4,528	4,496
LD33721525.las	432	13,648	4,396	4,384	4,336
LD33721528.las	16	12,640	4,434	4,400	4,384
LD33721531.las	16	7,936	4,578	4,592	4,608
LD33721534.las	336	15,856	4,702	4,688	4,640
LD33721537.las	16	8,048	4,583	4,560	4,512
LD33721540.las	400	9,504	4,864	4,848	4,784
LD33721543.las	432	14,800	4,851	4,816	4,688
LD33721546.las	400	9,088	4,821	4,768	4,720
LD33721549.las	448	65,520	4,977	4,784	4,528
LD33721552.las	400	60,288	4,451	4,400	4,336

C-3 Report on Intensity Values (Tiled Data) - continued

File	Minimum	Maximum	Mean	Median	Mode
LD33721555.las	16	65,520	4,349	4,304	4,256
LD33721558.las	464	7,472	4,430	4,400	4,320
LD33721561.las	368	8,112	4,495	4,464	4,464
LD33721564.las	496	8,512	4,396	4,368	4,336
LD33721567.las	448	7,664	4,385	4,352	4,336
LD33721570.las	432	7,664	4,270	4,240	4,208
LD33721573.las	480	7,712	4,473	4,448	4,352
LD33721576.las	496	7,936	4,334	4,320	4,272
LD33721579.las	496	7,376	4,264	4,256	4,288
LD33721582.las	448	6,176	3,928	3,984	4,128
LD33721585.las	272	5,872	3,870	3,856	3,904
LD33721588.las	400	6,912	3,982	3,936	3,904
LD33721591.las	224	6,832	4,201	4,240	4,288
LD33721594.las	496	6,976	3,727	3,888	4,064
LD33721597.las	416	7,248	3,078	3,008	2,816
LD33721600.las	528	7,120	2,983	2,928	2,768
LD33721603.las	416	50,608	3,292	3,200	3,040
LD33721606.las	480	7,696	3,247	3,328	3,344
LD33721609.las	400	6,432	3,505	3,488	3,424
LD33751396.las	16	23,920	3,846	3,872	3,952
LD33751399.las	16	8,704	3,922	3,904	3,904
LD33751402.las	320	7,184	3,956	3,968	4,000
LD33751405.las	336	6,512	4,176	4,176	4,128
LD33751408.las	336	7,168	4,140	4,128	4,144
LD33751411.las	224	65,520	4,085	4,064	4,016
LD33751414.las	304	10,368	3,991	3,968	4,000
LD33751417.las	16	10,304	3,659	3,648	3,696
LD33751420.las	16	8,544	4,226	4,208	3,568
LD33751423.las	16	23,664	4,569	4,512	4,320
LD33751426.las	16	8,896	4,094	4,064	4,016
LD33751429.las	16	12,656	4,364	4,336	4,224
LD33751432.las	496	9,056	4,559	4,544	4,592
LD33751435.las	320	9,104	4,218	4,192	4,192

C-3 Report on Intensity Values (Tiled Data) - continued

File	Minimum	Maximum	Mean	Median	Mode
LD33751438.las	384	9,696	3,914	3,888	3,824
LD33751441.las	320	8,240	4,077	4,112	4,192
LD33751444.las	368	7,808	4,084	4,096	4,112
LD33751447.las	496	6,448	4,483	4,496	4,560
LD33751450.las	496	6,800	4,283	4,304	4,368
LD33751453.las	400	11,504	3,706	3,680	3,648
LD33751456.las	544	6,624	3,745	3,728	3,664
LD33751459.las	464	5,936	3,660	3,648	3,616
LD33751462.las	448	6,032	3,505	3,488	3,424
LD33751465.las	400	5,856	3,531	3,504	3,456
LD33751468.las	16	7,104	3,821	3,840	4,000
LD33751471.las	16	21,216	4,185	4,176	4,192
LD33751474.las	16	7,840	4,094	4,096	4,048
LD33751477.las	16	15,488	4,121	4,128	4,240
LD33751480.las	16	6,176	4,122	4,112	4,112
LD33751483.las	16	6,976	4,093	4,064	4,016
LD33751486.las	16	19,040	4,071	4,048	4,032
LD33751489.las	400	6,928	4,370	4,336	4,208
LD33751492.las	16	65,520	4,221	4,176	4,064
LD33751495.las	16	65,520	4,003	3,984	3,936
LD33751498.las	16	6,784	4,023	4,000	3,952
LD33751501.las	400	6,448	4,180	4,176	4,224
LD33751504.las	432	20,224	4,334	4,320	4,288
LD33751507.las	16	7,200	4,335	4,304	4,304
LD33751510.las	432	7,536	4,711	4,704	4,656
LD33751513.las	480	29,184	4,357	4,336	4,352
LD33751516.las	432	9,104	4,465	4,464	4,432
LD33751519.las	336	8,352	4,484	4,496	4,464
LD33751522.las	400	7,264	4,320	4,304	4,288
LD33751525.las	368	7,792	4,348	4,336	4,368
LD33751528.las	16	8,224	4,279	4,224	4,160
LD33751531.las	16	7,536	4,401	4,432	4,464
LD33751534.las	16	9,008	4,240	4,224	4,272

C-3 Report on Intensity Values (Tiled Data) - continued

File	Minimum	Maximum	Mean	Median	Mode
LD33751537.las	448	8,992	4,118	4,080	4,048
LD33751540.las	400	8,272	4,456	4,432	4,400
LD33751543.las	16	8,352	4,513	4,464	4,432
LD33751546.las	432	7,232	4,356	4,320	4,288
LD33751549.las	560	7,792	4,419	4,368	4,304
LD33751552.las	400	8,064	4,579	4,496	4,368
LD33751555.las	16	10,448	4,442	4,384	4,320
LD33751558.las	448	7,248	4,320	4,304	4,272
LD33751561.las	448	7,584	4,390	4,368	4,304
LD33751564.las	416	7,504	4,228	4,208	4,176
LD33751567.las	368	9,264	4,332	4,304	4,304
LD33751570.las	464	7,296	4,314	4,288	4,288
LD33751573.las	480	7,856	4,273	4,272	4,272
LD33751576.las	480	8,400	4,239	4,160	4,192
LD33751579.las	464	7,520	3,864	3,856	3,760
LD33751582.las	224	7,056	3,769	3,824	3,760
LD33751585.las	416	6,064	4,055	4,048	4,032
LD33751588.las	368	6,720	3,919	3,936	3,888
LD33751591.las	352	7,360	4,198	4,272	4,304
LD33751594.las	880	6,592	3,825	3,888	3,952
LD33751597.las	400	8,160	3,147	3,120	3,008
LD33751600.las	704	7,424	2,686	2,640	2,480
LD33751603.las	496	7,552	3,085	3,024	2,544
LD33751606.las	1,568	6,704	3,472	3,488	3,520
LD33751609.las	464	6,608	3,501	3,488	3,504
LD33781396.las	16	7,648	4,108	4,112	4,160
LD33781399.las	16	19,904	4,280	4,240	4,032
LD33781402.las	352	7,264	4,022	4,000	3,904
LD33781405.las	320	12,880	3,770	3,760	3,760
LD33781408.las	336	8,288	3,780	3,760	3,728
LD33781411.las	336	10,048	3,899	3,904	3,904
LD33781414.las	320	6,752	4,114	4,112	4,144
LD33781417.las	16	10,752	4,051	4,064	4,080

C-3 Report on Intensity Values (Tiled Data) - continued

File	Minimum	Maximum	Mean	Median	Mode
LD33781420.las	16	8,096	3,965	3,952	3,968
LD33781423.las	16	28,064	3,749	3,552	3,424
LD33781426.las	16	8,672	4,469	4,416	4,416
LD33781429.las	16	25,648	4,386	4,352	4,304
LD33781432.las	496	9,040	4,718	4,688	4,592
LD33781435.las	448	7,312	4,262	4,240	4,240
LD33781438.las	448	7,040	4,015	4,016	3,984
LD33781441.las	416	6,720	4,230	4,240	4,256
LD33781444.las	384	6,960	4,203	4,224	4,240
LD33781447.las	480	6,384	4,287	4,272	4,304
LD33781450.las	448	15,168	4,158	4,160	4,144
LD33781453.las	400	7,968	3,824	3,808	3,792
LD33781456.las	416	18,416	3,761	3,728	3,648
LD33781459.las	400	65,520	3,642	3,632	3,520
LD33781462.las	384	9,712	3,550	3,536	3,488
LD33781465.las	384	9,040	3,767	3,728	3,712
LD33781468.las	16	8,832	4,075	4,096	4,176
LD33781471.las	16	13,216	4,077	4,064	4,000
LD33781474.las	16	11,632	4,223	4,224	4,240
LD33781477.las	16	43,472	4,278	4,288	4,208
LD33781480.las	16	65,520	3,973	3,952	3,904
LD33781483.las	16	25,232	3,974	3,952	3,936
LD33781486.las	16	6,544	4,124	4,096	4,048
LD33781489.las	16	6,512	4,261	4,240	4,128
LD33781492.las	464	8,400	4,225	4,208	4,160
LD33781495.las	384	7,536	3,986	3,968	3,904
LD33781498.las	416	8,944	4,266	4,240	4,192
LD33781501.las	16	10,016	4,143	4,128	4,096
LD33781504.las	48	65,520	4,311	4,304	4,288
LD33781507.las	352	7,360	4,159	4,112	4,032
LD33781510.las	432	7,856	4,523	4,496	4,416
LD33781513.las	432	14,400	4,257	4,256	4,240
LD33781516.las	400	8,032	4,476	4,480	4,464

C-3 Report on Intensity Values (Tiled Data) - continued

File	Minimum	Maximum	Mean	Median	Mode
LD33781519.las	416	18,160	4,490	4,464	4,448
LD33781522.las	448	8,560	4,389	4,336	4,256
LD33781525.las	16	8,736	4,455	4,400	4,352
LD33781528.las	16	8,256	4,466	4,416	4,368
LD33781531.las	16	8,048	4,301	4,304	4,288
LD33781534.las	400	65,520	4,093	4,064	4,016
LD33781537.las	400	65,520	4,179	4,144	4,112
LD33781540.las	320	7,808	4,443	4,464	4,576
LD33781543.las	448	9,680	4,419	4,368	4,336
LD33781546.las	384	8,992	4,290	4,256	4,240
LD33781549.las	400	7,248	4,280	4,240	4,224
LD33781552.las	416	7,584	4,355	4,320	4,256
LD33781555.las	16	7,840	4,560	4,512	4,448
LD33781558.las	432	7,744	4,585	4,560	4,512
LD33781561.las	368	7,728	4,517	4,496	4,480
LD33781564.las	416	7,792	4,274	4,256	4,208
LD33781567.las	464	7,760	4,476	4,464	4,448
LD33781570.las	384	9,296	4,324	4,304	4,240
LD33781573.las	16	7,504	4,159	4,144	4,128
LD33781576.las	400	10,016	4,132	4,096	4,016
LD33781579.las	448	6,656	3,848	3,840	3,824
LD33781582.las	448	7,936	3,709	3,728	3,744
LD33781585.las	272	6,144	3,938	3,920	3,888
LD33781588.las	352	6,896	3,984	3,968	3,920
LD33781591.las	240	30,688	4,123	4,080	3,920
LD33781594.las	336	19,504	3,834	3,888	4,032
LD33781597.las	400	17,824	3,364	3,376	3,456
LD33781600.las	736	7,264	3,389	3,536	3,664
LD33781603.las	640	6,976	3,393	3,488	3,664
LD33781606.las	400	65,520	3,295	3,328	3,408
LD33781609.las	384	16,896	3,559	3,504	3,664
LD33811396.las	16	8,432	4,234	4,240	4,240
LD33811399.las	16	8,080	4,048	4,032	4,048

C-3 Report on Intensity Values (Tiled Data) - continued

File	Minimum	Maximum	Mean	Median	Mode
LD33811402.las	256	11,056	4,013	4,000	4,016
LD33811405.las	288	6,672	3,952	3,952	3,984
LD33811408.las	320	12,928	3,892	3,888	3,856
LD33811411.las	352	6,160	3,877	3,888	3,856
LD33811414.las	320	5,888	3,810	3,808	3,776
LD33811417.las	16	9,136	4,224	4,112	3,936
LD33811420.las	16	14,592	4,036	4,032	3,984
LD33811423.las	16	11,616	3,959	3,888	3,792
LD33811426.las	16	10,384	4,077	4,032	3,968
LD33811429.las	16	18,080	4,158	4,160	4,128
LD33811432.las	448	65,520	4,311	4,320	4,352
LD33811435.las	400	65,520	4,319	4,320	4,352
LD33811438.las	448	6,416	4,164	4,160	4,096
LD33811441.las	352	65,520	4,360	4,368	4,384
LD33811444.las	368	9,872	4,327	4,336	4,368
LD33811447.las	416	7,024	4,287	4,272	4,192
LD33811450.las	400	6,768	4,218	4,208	4,144
LD33811453.las	432	6,320	3,802	3,776	3,712
LD33811456.las	448	7,920	3,584	3,536	3,456
LD33811459.las	464	6,736	3,660	3,632	3,600
LD33811462.las	496	6,800	3,734	3,712	3,712
LD33811465.las	224	65,520	4,134	4,144	4,144
LD33811468.las	480	7,728	4,207	4,272	4,352
LD33811471.las	16	34,352	4,054	4,032	3,984
LD33811474.las	16	51,280	4,239	4,240	4,224
LD33811477.las	16	65,520	4,138	4,160	4,112
LD33811480.las	16	11,424	4,036	4,016	4,000
LD33811483.las	16	7,584	3,789	3,760	3,728
LD33811486.las	16	6,576	3,859	3,824	3,808
LD33811489.las	16	10,352	4,170	4,128	3,968
LD33811492.las	400	8,240	4,246	4,224	4,176
LD33811495.las	368	6,352	4,145	4,128	4,128
LD33811498.las	464	7,248	4,240	4,208	4,144

C-3 Report on Intensity Values (Tiled Data) - continued

File	Minimum	Maximum	Mean	Median	Mode
LD33811501.las	16	7,376	4,324	4,320	4,272
LD33811504.las	448	7,200	4,269	4,240	4,080
LD33811507.las	400	7,392	4,056	4,032	4,000
LD33811510.las	448	38,528	4,432	4,416	4,384
LD33811513.las	352	10,928	4,380	4,416	4,512
LD33811516.las	384	7,264	4,374	4,368	4,352
LD33811519.las	432	7,808	4,507	4,496	4,448
LD33811522.las	400	8,176	4,408	4,368	4,352
LD33811525.las	16	9,008	4,140	4,096	4,032
LD33811528.las	16	9,344	4,159	4,096	3,984
LD33811531.las	16	9,200	4,327	4,304	4,304
LD33811534.las	16	8,128	4,201	4,192	4,208
LD33811537.las	448	8,224	4,176	4,160	4,160
LD33811540.las	432	9,216	4,648	4,640	4,624
LD33811543.las	16	8,080	4,210	4,176	4,112
LD33811546.las	16	9,216	4,153	4,112	4,016
LD33811549.las	16	10,000	4,386	4,304	4,240
LD33811552.las	16	8,736	4,212	4,240	4,224
LD33811555.las	16	8,256	4,660	4,656	4,544
LD33811558.las	16	7,808	4,602	4,576	4,512
LD33811561.las	400	7,264	4,503	4,496	4,480
LD33811564.las	16	7,408	4,428	4,416	4,384
LD33811567.las	16	8,304	4,303	4,336	4,352
LD33811570.las	16	9,168	4,111	4,240	4,240
LD33811573.las	16	8,960	4,277	4,304	4,368
LD33811576.las	464	9,296	4,485	4,464	4,288
LD33811579.las	464	6,240	3,927	3,904	3,808
LD33811582.las	208	10,032	4,007	4,016	3,984
LD33811585.las	304	15,392	3,693	3,648	3,600
LD33811588.las	320	31,696	3,673	3,632	3,488
LD33811591.las	304	43,280	3,994	4,000	4,016
LD33811594.las	528	7,040	3,707	3,696	3,344
LD33811597.las	1,376	6,400	3,084	3,152	3,456

C-3 Report on Intensity Values (Tiled Data) - continued

File	Minimum	Maximum	Mean	Median	Mode
LD33811600.las	2,080	6,016	3,717	3,712	3,728
LD33811603.las	1,712	6,400	3,756	3,744	3,680
LD33811606.las	1,696	6,544	3,628	3,600	3,584
LD33811609.las	576	6,368	3,874	3,792	3,712
LD33841396.las	16	17,216	4,045	4,048	4,128
LD33841399.las	16	57,120	3,846	3,904	4,048
LD33841402.las	288	7,600	3,993	3,904	3,808
LD33841405.las	224	7,424	4,113	4,048	3,984
LD33841408.las	320	32,480	3,988	3,952	3,984
LD33841411.las	304	65,520	3,884	3,888	3,920
LD33841414.las	320	6,752	3,815	3,824	3,808
LD33841417.las	16	25,824	4,241	4,144	3,808
LD33841420.las	16	14,880	4,531	4,512	4,400
LD33841423.las	16	8,416	4,118	4,048	3,968
LD33841426.las	16	16,784	4,168	4,064	3,936
LD33841429.las	16	19,216	4,118	4,096	4,048
LD33841432.las	416	8,720	4,280	4,288	4,336
LD33841435.las	400	8,112	4,153	4,176	4,176
LD33841438.las	448	7,936	4,071	4,064	4,032
LD33841441.las	384	6,944	4,362	4,352	4,320
LD33841444.las	496	7,248	4,433	4,464	4,480
LD33841447.las	384	54,736	4,359	4,352	3,792
LD33841450.las	432	15,568	4,214	4,176	4,096
LD33841453.las	432	5,712	3,708	3,696	3,664
LD33841456.las	448	6,288	3,562	3,536	3,536
LD33841459.las	400	7,072	3,570	3,552	3,520
LD33841462.las	448	6,512	3,707	3,712	3,664
LD33841465.las	544	40,064	3,931	3,920	3,856
LD33841468.las	16	6,112	3,741	3,744	3,984
LD33841471.las	16	39,296	4,076	4,080	4,096
LD33841474.las	16	6,528	4,105	4,096	4,096
LD33841477.las	16	65,520	4,104	4,112	4,064
LD33841480.las	16	7,456	4,090	4,080	4,032

C-3 Report on Intensity Values (Tiled Data) - continued

File	Minimum	Maximum	Mean	Median	Mode
LD33841483.las	16	6,896	4,017	3,984	3,792
LD33841486.las	16	20,144	3,984	3,952	3,760
LD33841489.las	16	7,040	4,118	4,080	4,000
LD33841492.las	16	59,632	4,027	4,016	3,984
LD33841495.las	400	11,664	3,970	3,952	3,920
LD33841498.las	16	28,112	4,147	4,128	4,144
LD33841501.las	432	14,656	4,148	4,128	4,112
LD33841504.las	400	18,640	4,072	4,080	4,080
LD33841507.las	400	65,520	4,084	4,048	3,984
LD33841510.las	480	34,992	4,585	4,592	4,592
LD33841513.las	416	63,088	4,377	4,432	4,416
LD33841516.las	448	7,504	4,397	4,384	4,368
LD33841519.las	368	14,224	4,385	4,352	4,256
LD33841522.las	448	8,112	4,337	4,240	4,096
LD33841525.las	16	8,496	4,308	4,288	4,272
LD33841528.las	16	32,400	3,854	3,824	3,792
LD33841531.las	16	8,880	4,074	4,112	4,304
LD33841534.las	16	11,872	4,201	4,192	4,160
LD33841537.las	432	9,136	4,145	4,112	4,032
LD33841540.las	416	10,512	4,286	4,272	4,384
LD33841543.las	16	8,480	4,259	4,208	4,096
LD33841546.las	16	18,768	4,073	4,080	3,984
LD33841549.las	16	8,976	4,009	3,936	3,840
LD33841552.las	16	7,408	3,961	3,984	4,000
LD33841555.las	16	9,360	4,053	4,208	4,176
LD33841558.las	16	8,112	4,509	4,528	4,432
LD33841561.las	16	65,520	4,678	4,640	4,592
LD33841564.las	16	65,520	4,571	4,592	4,560
LD33841567.las	16	8,016	4,216	4,336	4,336
LD33841570.las	16	8,096	4,212	4,208	4,112
LD33841573.las	16	65,520	4,154	4,128	4,032
LD33841576.las	384	7,040	4,229	4,192	4,144
LD33841579.las	448	6,080	4,055	4,048	4,032

C-3 Report on Intensity Values (Tiled Data) - continued

File	Minimum	Maximum	Mean	Median	Mode
LD33841582.las	336	8,960	4,042	4,048	4,080
LD33841585.las	240	65,520	3,960	3,904	3,776
LD33841588.las	272	14,352	3,816	3,808	3,712
LD33841591.las	304	12,560	3,819	3,792	3,728
LD33841594.las	320	7,456	3,894	3,888	3,856
LD33841597.las	480	6,880	3,556	3,568	3,552
LD33841600.las	2,320	6,112	3,963	3,968	3,984
LD33841603.las	480	7,008	3,967	3,952	3,952
LD33841606.las	464	6,448	3,376	3,392	3,488
LD33841609.las	1,680	6,000	3,374	3,376	2,880
LD33871396.las	384	19,568	4,231	4,224	4,224
LD33871399.las	16	10,352	4,122	4,128	4,176
LD33871402.las	288	14,208	3,962	3,984	4,000
LD33871405.las	208	11,232	4,069	4,048	4,000
LD33871408.las	288	8,080	3,722	3,616	3,280
LD33871411.las	336	6,256	3,881	3,872	3,760
LD33871414.las	320	10,704	3,898	3,792	3,664
LD33871417.las	16	30,688	4,381	4,384	4,608
LD33871420.las	16	7,776	4,259	4,240	4,128
LD33871423.las	16	8,208	4,042	4,016	3,968
LD33871426.las	16	17,280	3,968	3,968	4,000
LD33871429.las	16	18,432	3,988	3,968	3,968
LD33871432.las	368	7,360	4,076	4,064	4,032
LD33871435.las	336	65,520	3,876	3,920	4,000
LD33871438.las	352	15,232	3,814	3,824	3,808
LD33871441.las	672	7,152	4,241	4,224	4,224
LD33871444.las	384	7,696	4,198	4,256	4,320
LD33871447.las	448	7,520	3,741	3,712	3,632
LD33871450.las	528	6,464	3,991	3,984	4,000
LD33871453.las	464	6,064	3,704	3,680	3,664
LD33871456.las	448	5,632	3,488	3,456	3,392
LD33871459.las	480	5,776	3,733	3,728	3,728
LD33871462.las	384	7,856	3,672	3,696	3,696

C-3 Report on Intensity Values (Tiled Data) - continued

File	Minimum	Maximum	Mean	Median	Mode
LD33871465.las	608	6,096	3,767	3,760	3,808
LD33871468.las	16	6,592	3,837	3,840	3,936
LD33871471.las	16	9,392	3,970	3,968	4,000
LD33871474.las	16	6,928	4,213	4,224	4,240
LD33871477.las	16	65,520	4,149	4,160	4,128
LD33871480.las	16	18,656	4,062	4,048	4,032
LD33871483.las	16	6,528	4,188	4,176	4,160
LD33871486.las	16	6,496	4,237	4,272	4,320
LD33871489.las	16	10,736	4,173	4,144	4,080
LD33871492.las	384	6,976	4,077	4,048	4,016
LD33871495.las	368	6,800	3,939	3,920	3,872
LD33871498.las	16	10,816	4,102	4,080	4,080
LD33871501.las	416	7,776	4,011	4,000	4,000
LD33871504.las	16	7,456	4,089	4,096	4,112
LD33871507.las	448	65,520	4,317	4,320	4,288
LD33871510.las	352	14,400	4,617	4,624	4,608
LD33871513.las	368	65,520	4,260	4,272	4,288
LD33871516.las	432	51,808	4,445	4,432	4,384
LD33871519.las	400	65,520	4,375	4,336	4,352
LD33871522.las	400	7,200	4,226	4,192	4,112
LD33871525.las	16	8,160	4,376	4,304	4,176
LD33871528.las	16	10,528	3,816	3,776	3,712
LD33871531.las	16	34,272	4,108	4,112	4,160
LD33871534.las	16	8,752	4,272	4,256	4,208
LD33871537.las	400	9,840	4,360	4,336	4,240
LD33871540.las	16	8,000	4,266	4,208	4,048
LD33871543.las	16	10,688	4,139	4,160	4,144
LD33871546.las	16	9,392	3,856	3,952	3,856
LD33871549.las	16	8,000	3,892	3,856	3,792
LD33871552.las	16	10,304	4,322	4,208	4,032
LD33871555.las	16	65,520	4,822	4,800	4,864
LD33871558.las	16	8,160	5,059	5,120	5,136
LD33871561.las	16	65,520	4,617	4,576	4,288

C-3 Report on Intensity Values (Tiled Data) - continued

File	Minimum	Maximum	Mean	Median	Mode
LD33871564.las	16	11,216	4,010	4,112	4,128
LD33871567.las	16	10,160	4,267	4,256	4,288
LD33871570.las	16	7,296	4,259	4,240	4,000
LD33871573.las	16	6,656	4,070	4,064	4,064
LD33871576.las	16	9,232	4,170	4,112	4,032
LD33871579.las	368	6,864	4,126	4,096	4,016
LD33871582.las	448	17,936	4,033	4,016	3,968
LD33871585.las	256	14,064	3,654	3,616	3,584
LD33871588.las	400	34,544	3,834	3,872	3,952
LD33871591.las	304	31,168	3,864	3,872	3,936
LD33871594.las	304	10,640	3,962	3,984	3,952
LD33871597.las	368	7,872	3,812	3,808	3,760
LD33871600.las	432	7,808	3,668	3,648	3,632
LD33871603.las	352	7,616	3,777	3,776	3,760
LD33871606.las	16	6,560	3,402	3,504	3,488
LD33871609.las	16	6,496	3,335	3,472	3,472
LD33901396.las	16	8,832	4,229	4,256	4,256
LD33901399.las	384	8,736	4,229	4,176	4,128
LD33901402.las	336	20,736	4,138	4,128	4,160
LD33901405.las	352	8,992	3,987	4,000	4,000
LD33901408.las	304	10,704	3,433	3,376	3,264
LD33901411.las	320	5,872	3,630	3,648	3,664
LD33901414.las	336	8,784	4,695	4,752	4,768
LD33901417.las	16	12,304	4,465	4,496	4,880
LD33901420.las	16	65,520	4,073	4,160	4,160
LD33901423.las	16	36,912	4,169	4,176	4,128
LD33901426.las	16	15,232	3,872	3,856	3,856
LD33901429.las	16	11,424	3,974	3,968	3,968
LD33901432.las	384	8,032	4,198	4,144	3,808
LD33901435.las	400	8,752	3,412	3,440	3,664
LD33901438.las	384	65,520	3,806	3,696	3,536
LD33901441.las	352	34,960	3,993	4,096	4,240
LD33901444.las	432	8,960	3,975	4,000	4,112

C-3 Report on Intensity Values (Tiled Data) - continued

File	Minimum	Maximum	Mean	Median	Mode
LD33901447.las	496	7,808	4,020	3,984	3,968
LD33901450.las	512	6,608	3,828	3,824	3,760
LD33901453.las	480	7,088	3,706	3,648	3,456
LD33901456.las	640	7,328	3,649	3,632	3,664
LD33901459.las	496	6,224	3,816	3,808	3,824
LD33901462.las	640	5,664	3,451	3,456	3,472
LD33901465.las	368	10,448	3,588	3,584	3,536
LD33901468.las	432	6,432	3,661	3,696	3,984
LD33901471.las	16	65,520	3,975	3,968	3,936
LD33901474.las	16	46,352	4,160	4,160	4,240
LD33901477.las	16	65,520	4,161	4,176	4,224
LD33901480.las	16	21,168	4,246	4,240	4,256
LD33901483.las	16	65,520	4,268	4,240	4,208
LD33901486.las	384	11,040	4,191	4,192	4,096
LD33901489.las	16	8,960	4,241	4,240	4,224
LD33901492.las	448	12,880	4,213	4,208	4,160
LD33901495.las	384	34,560	3,908	3,904	3,856
LD33901498.las	416	6,544	3,963	3,952	3,920
LD33901501.las	400	7,200	3,985	3,968	3,904
LD33901504.las	416	8,208	4,400	4,416	4,512
LD33901507.las	432	7,456	4,463	4,448	4,400
LD33901510.las	416	17,952	4,479	4,464	4,448
LD33901513.las	400	10,912	4,438	4,464	4,496
LD33901516.las	16	20,288	4,378	4,352	4,304
LD33901519.las	400	9,120	4,235	4,224	4,192
LD33901522.las	448	7,296	4,308	4,272	4,240
LD33901525.las	16	65,520	4,508	4,464	4,384
LD33901528.las	16	12,032	3,909	3,904	3,808
LD33901531.las	16	8,576	4,293	4,336	4,400
LD33901534.las	16	9,632	4,512	4,464	4,352
LD33901537.las	16	9,456	4,382	4,352	4,304
LD33901540.las	16	7,536	4,116	4,096	4,000
LD33901543.las	16	9,184	4,108	4,080	3,952

C-3 Report on Intensity Values (Tiled Data) - continued

File	Minimum	Maximum	Mean	Median	Mode
LD33901546.las	16	8,896	4,170	4,176	4,288
LD33901549.las	16	7,424	4,340	4,320	4,272
LD33901552.las	16	16,240	4,152	4,144	4,144
LD33901555.las	16	52,496	3,972	4,000	4,032
LD33901558.las	16	8,464	3,818	3,808	3,744
LD33901561.las	16	8,160	3,842	3,776	3,776
LD33901564.las	16	6,896	3,926	3,888	3,808
LD33901567.las	16	6,240	3,932	3,920	3,904
LD33901570.las	16	7,520	4,092	4,080	4,032
LD33901573.las	16	51,328	4,233	4,208	4,128
LD33901576.las	16	8,304	4,398	4,400	4,448
LD33901579.las	16	9,600	4,097	4,064	3,984
LD33901582.las	16	65,520	3,793	3,744	3,728
LD33901585.las	224	8,240	3,708	3,696	3,712
LD33901588.las	272	62,576	3,725	3,696	3,712
LD33901591.las	304	22,368	3,820	3,824	3,824
LD33901594.las	320	12,192	3,819	3,920	3,952
LD33901597.las	416	6,480	3,443	3,584	3,664
LD33901600.las	432	6,848	3,840	3,824	3,792
LD33901603.las	400	6,336	3,929	3,936	3,952
LD33901606.las	368	5,808	3,681	3,680	3,648
LD33901609.las	464	7,088	3,659	3,696	3,680
LD33931396.las	336	65,520	4,311	4,320	4,272
LD33931399.las	16	9,024	3,949	3,840	3,536
LD33931402.las	320	8,112	3,964	3,952	4,032
LD33931405.las	320	8,512	3,945	3,936	4,000
LD33931408.las	288	7,344	4,181	4,128	4,128
LD33931411.las	336	7,792	4,454	4,496	4,768
LD33931414.las	336	17,216	4,909	4,928	4,928
LD33931417.las	16	35,840	4,355	4,384	4,768
LD33931420.las	16	11,824	4,716	4,800	4,896
LD33931423.las	16	10,432	4,293	4,288	4,288
LD33931426.las	16	65,520	4,015	4,016	4,016

C-3 Report on Intensity Values (Tiled Data) - continued

File	Minimum	Maximum	Mean	Median	Mode
LD33931429.las	16	14,256	4,492	4,448	4,352
LD33931432.las	368	8,720	4,138	4,240	4,800
LD33931435.las	400	8,000	3,532	3,408	3,024
LD33931438.las	400	7,264	3,686	3,696	3,696
LD33931441.las	512	7,488	3,777	3,728	3,616
LD33931444.las	528	6,624	3,683	3,696	3,696
LD33931447.las	528	7,024	3,887	3,920	4,016
LD33931450.las	400	9,600	3,867	3,904	4,352
LD33931453.las	368	15,552	3,710	3,696	4,416
LD33931456.las	640	7,264	3,763	3,744	3,712
LD33931459.las	768	6,480	3,805	3,792	3,744
LD33931462.las	352	7,136	3,640	3,632	3,632
LD33931465.las	512	6,000	3,677	3,664	3,648
LD33931468.las	336	9,376	3,471	3,440	3,024
LD33931471.las	16	19,856	3,941	3,904	3,856
LD33931474.las	16	11,616	4,083	4,080	4,096
LD33931477.las	16	65,520	4,136	4,144	4,176
LD33931480.las	16	7,504	4,239	4,240	4,224
LD33931483.las	16	7,024	4,146	4,128	4,128
LD33931486.las	16	8,800	4,126	4,112	4,064
LD33931489.las	16	14,912	4,185	4,176	4,128
LD33931492.las	432	6,544	4,180	4,160	4,128
LD33931495.las	400	6,960	3,960	3,936	3,872
LD33931498.las	16	8,192	4,095	4,080	4,016
LD33931501.las	16	65,520	4,457	4,432	4,448
LD33931504.las	384	12,112	4,545	4,528	4,480
LD33931507.las	16	6,976	4,385	4,368	4,336
LD33931510.las	16	8,192	4,780	4,752	4,688
LD33931513.las	320	65,520	4,436	4,432	4,384
LD33931516.las	432	7,824	4,540	4,528	4,464
LD33931519.las	384	7,552	4,440	4,416	4,400
LD33931522.las	400	8,176	4,517	4,464	4,416
LD33931525.las	16	10,016	4,146	4,096	3,968

C-3 Report on Intensity Values (Tiled Data) - continued

File	Minimum	Maximum	Mean	Median	Mode
LD33931528.las	16	8,208	3,972	3,968	3,936
LD33931531.las	16	65,520	4,210	4,192	4,192
LD33931534.las	16	14,080	4,539	4,528	4,480
LD33931537.las	16	8,096	4,474	4,464	4,448
LD33931540.las	16	16,576	4,359	4,416	4,544
LD33931543.las	16	8,400	4,060	4,048	4,016
LD33931546.las	16	8,976	4,233	4,224	4,304
LD33931549.las	16	10,704	4,568	4,528	4,432
LD33931552.las	16	8,880	4,073	4,080	4,096
LD33931555.las	16	31,840	3,965	3,984	4,096
LD33931558.las	16	65,520	3,848	3,856	3,904
LD33931561.las	16	8,304	3,796	3,808	3,792
LD33931564.las	16	8,528	4,004	3,968	3,904
LD33931567.las	16	18,512	4,033	4,016	3,952
LD33931570.las	16	7,072	4,105	4,080	3,968
LD33931573.las	16	65,520	4,195	4,192	4,144
LD33931576.las	16	65,520	4,314	4,336	4,384
LD33931579.las	16	6,912	3,905	3,888	3,856
LD33931582.las	16	65,520	3,871	3,856	3,840
LD33931585.las	304	36,464	3,756	3,744	3,712
LD33931588.las	272	6,400	3,679	3,648	3,584
LD33931591.las	288	60,576	3,812	3,808	3,712
LD33931594.las	320	14,672	3,736	3,824	3,888
LD33931597.las	464	8,640	3,310	3,392	3,568
LD33931600.las	304	7,184	3,943	3,904	3,872
LD33931603.las	416	14,896	3,842	3,792	3,744
LD33931606.las	448	65,520	3,597	3,616	3,616
LD33931609.las	416	14,464	3,746	3,744	3,712
LD33961396.las	16	65,520	4,218	4,256	4,272
LD33961399.las	16	6,512	4,043	4,048	4,032
LD33961402.las	272	10,272	4,109	4,112	4,112
LD33961405.las	320	7,968	4,391	4,384	4,496
LD33961408.las	304	7,456	4,155	4,128	3,536

C-3 Report on Intensity Values (Tiled Data) - continued

File	Minimum	Maximum	Mean	Median	Mode
LD33961411.las	352	8,384	4,613	4,768	4,992
LD33961414.las	304	11,696	4,959	4,944	4,880
LD33961417.las	16	14,592	4,293	4,272	4,256
LD33961420.las	16	22,192	4,314	4,256	4,160
LD33961423.las	16	23,440	4,220	4,208	4,160
LD33961426.las	16	17,200	4,246	4,224	4,240
LD33961429.las	16	17,392	4,161	4,112	4,080
LD33961432.las	352	15,008	4,121	4,144	4,128
LD33961435.las	368	13,760	3,894	3,840	3,760
LD33961438.las	400	6,992	4,058	3,984	3,584
LD33961441.las	400	15,328	4,112	4,160	4,304
LD33961444.las	368	18,944	4,003	4,048	4,144
LD33961447.las	432	7,376	3,860	3,936	4,096
LD33961450.las	160	65,520	4,024	4,112	4,208
LD33961453.las	400	6,944	3,432	3,360	2,784
LD33961456.las	400	7,184	3,748	3,728	3,664
LD33961459.las	432	7,392	4,031	4,000	3,984
LD33961462.las	352	10,496	3,454	3,408	3,200
LD33961465.las	368	10,000	3,934	3,936	3,904
LD33961468.las	368	16,608	3,866	3,888	3,888
LD33961471.las	16	10,000	3,984	3,984	3,936
LD33961474.las	16	33,360	4,076	4,064	4,064
LD33961477.las	16	65,520	4,153	4,144	4,112
LD33961480.las	384	8,096	3,846	3,856	3,920
LD33961483.las	16	11,856	3,840	3,808	3,776
LD33961486.las	352	22,976	3,866	3,856	3,696
LD33961489.las	16	59,600	3,974	3,952	3,936
LD33961492.las	16	65,520	4,001	3,984	3,952
LD33961495.las	320	9,360	3,942	3,920	3,872
LD33961498.las	16	42,480	4,391	4,400	4,464
LD33961501.las	416	65,520	4,558	4,560	4,544
LD33961504.las	464	11,296	4,644	4,608	4,512
LD33961507.las	432	11,952	4,476	4,432	4,400

C-3 Report on Intensity Values (Tiled Data) - continued

File	Minimum	Maximum	Mean	Median	Mode
LD33961510.las	480	11,440	4,652	4,592	4,512
LD33961513.las	416	10,944	4,443	4,400	4,384
LD33961516.las	384	11,712	4,419	4,400	4,368
LD33961519.las	448	8,624	4,591	4,544	4,512
LD33961522.las	432	7,616	4,607	4,592	4,544
LD33961525.las	16	7,552	4,177	4,144	4,000
LD33961528.las	16	8,256	3,913	3,856	3,776
LD33961531.las	16	16,256	4,088	4,016	3,984
LD33961534.las	16	8,448	4,111	4,064	4,016
LD33961537.las	16	12,464	4,465	4,400	4,320
LD33961540.las	16	16,400	4,181	4,144	4,128
LD33961543.las	16	9,072	4,264	4,240	4,224
LD33961546.las	16	8,288	4,312	4,272	4,128
LD33961549.las	16	65,520	4,435	4,432	4,032
LD33961552.las	16	12,288	4,007	4,000	4,032
LD33961555.las	16	6,464	3,789	3,776	3,712
LD33961558.las	16	8,368	4,089	4,064	4,016
LD33961561.las	16	8,448	4,029	4,032	4,032
LD33961564.las	16	8,080	3,760	3,760	3,808
LD33961567.las	16	65,520	4,252	4,144	3,984
LD33961570.las	16	18,832	4,619	4,608	4,624
LD33961573.las	16	7,008	4,312	4,304	4,272
LD33961576.las	16	6,736	4,135	4,128	4,112
LD33961579.las	16	6,256	3,868	3,856	3,840
LD33961582.las	16	6,992	3,950	3,920	3,824
LD33961585.las	272	34,848	3,803	3,760	3,712
LD33961588.las	448	62,704	3,644	3,632	3,600
LD33961591.las	400	6,544	4,000	3,968	3,824
LD33961594.las	496	6,656	3,923	3,888	3,840
LD33961597.las	400	7,456	3,884	3,888	4,048
LD33961600.las	416	26,592	4,042	4,096	4,144
LD33961603.las	416	7,184	4,001	4,000	4,032
LD33961606.las	480	6,576	3,520	3,536	3,600

C-3 Report on Intensity Values (Tiled Data) - continued

File	Minimum	Maximum	Mean	Median	Mode
LD33961609.las	528	6,848	3,989	4,000	4,000
LD33991396.las	16	20,560	4,135	4,144	4,192
LD33991399.las	16	8,112	4,106	4,112	4,112
LD33991402.las	256	7,952	4,038	4,032	3,984
LD33991405.las	272	7,456	4,082	4,000	3,744
LD33991408.las	336	7,312	3,990	3,776	3,408
LD33991411.las	352	7,888	4,509	4,576	4,784
LD33991414.las	336	8,144	4,218	4,080	3,776
LD33991417.las	16	14,432	4,121	4,128	4,144
LD33991420.las	16	23,888	4,127	4,128	4,144
LD33991423.las	16	14,624	4,107	4,112	4,128
LD33991426.las	16	65,520	4,181	4,192	4,144
LD33991429.las	16	21,584	4,344	4,336	4,272
LD33991432.las	16	59,264	4,389	4,432	4,528
LD33991435.las	352	65,520	3,978	4,128	4,368
LD33991438.las	512	6,992	3,765	3,920	4,208
LD33991441.las	448	7,584	4,040	4,016	3,984
LD33991444.las	368	14,160	3,687	3,680	3,792
LD33991447.las	448	9,856	3,559	3,440	3,424
LD33991450.las	400	7,392	4,163	4,160	4,064
LD33991453.las	496	7,008	3,665	3,744	3,984
LD33991456.las	352	7,776	3,456	3,328	3,056
LD33991459.las	448	8,368	3,758	3,648	3,296
LD33991462.las	448	7,168	3,266	3,200	3,088
LD33991465.las	368	11,168	3,759	3,824	3,872
LD33991468.las	368	14,064	3,786	3,760	3,728
LD33991471.las	16	65,520	3,981	4,032	4,064
LD33991474.las	16	17,040	4,244	4,240	4,224
LD33991477.las	16	65,520	4,128	4,112	4,064
LD33991480.las	336	8,400	3,717	3,712	3,728
LD33991483.las	16	7,056	3,626	3,584	3,504
LD33991486.las	16	7,536	3,764	3,680	3,584
LD33991489.las	16	8,848	3,994	3,968	3,808

C-3 Report on Intensity Values (Tiled Data) - continued

File	Minimum	Maximum	Mean	Median	Mode
LD33991492.las	16	8,336	4,182	4,144	4,080
LD33991495.las	352	17,696	3,947	3,920	3,856
LD33991498.las	16	7,696	4,431	4,432	4,432
LD33991501.las	16	8,624	4,614	4,608	4,592
LD33991504.las	352	61,312	4,736	4,736	4,800
LD33991507.las	416	10,032	4,485	4,464	4,448
LD33991510.las	464	10,064	4,456	4,384	4,320
LD33991513.las	432	10,752	4,297	4,320	4,384
LD33991516.las	16	8,000	4,307	4,256	4,080
LD33991519.las	384	9,024	4,367	4,352	4,352
LD33991522.las	384	38,880	4,394	4,368	4,336
LD33991525.las	16	49,472	4,110	4,064	4,000
LD33991528.las	16	9,088	4,003	3,936	3,872
LD33991531.las	16	9,568	4,328	4,208	4,096
LD33991534.las	16	27,936	4,200	4,096	3,984
LD33991537.las	16	11,232	4,001	3,968	3,904
LD33991540.las	16	18,352	4,181	4,128	4,032
LD33991543.las	16	65,520	4,157	4,128	4,096
LD33991546.las	16	8,912	4,129	4,112	4,112
LD33991549.las	16	9,504	4,091	4,080	4,048
LD33991552.las	16	10,304	4,102	4,080	4,048
LD33991555.las	16	8,288	4,068	4,048	4,000
LD33991558.las	16	9,696	4,040	4,032	4,032
LD33991561.las	16	56,912	4,064	4,048	4,032
LD33991564.las	16	7,152	3,820	3,808	3,808
LD33991567.las	16	9,072	4,623	4,624	4,640
LD33991570.las	16	13,136	4,458	4,432	4,384
LD33991573.las	16	8,144	4,483	4,480	4,544
LD33991576.las	16	7,536	4,182	4,192	4,144
LD33991579.las	512	6,624	3,844	3,824	3,808
LD33991582.las	448	6,512	3,918	3,888	3,728
LD33991585.las	336	12,688	3,778	3,744	3,680
LD33991588.las	320	14,256	3,707	3,696	3,696

C-3 Report on Intensity Values (Tiled Data) - continued

File	Minimum	Maximum	Mean	Median	Mode
LD33991591.las	592	7,328	4,017	3,952	3,824
LD33991594.las	352	6,448	3,860	3,840	3,856
LD33991597.las	448	6,864	3,930	4,048	4,064
LD33991600.las	432	7,040	2,978	2,896	2,176
LD33991603.las	480	6,992	3,756	3,792	3,760
LD33991606.las	512	6,048	3,790	3,776	3,776
LD33991609.las	544	6,400	3,647	3,632	3,584
LD34021396.las	16	6,928	4,239	4,272	4,368
LD34021399.las	16	6,448	4,250	4,256	4,208
LD34021402.las	320	7,120	4,162	4,160	4,144
LD34021405.las	304	15,504	4,132	4,144	4,144
LD34021408.las	288	8,080	4,059	4,016	4,000
LD34021411.las	352	10,272	4,367	4,320	4,256
LD34021414.las	288	27,936	4,301	4,224	4,160
LD34021417.las	16	8,464	4,081	4,064	4,048
LD34021420.las	16	14,880	4,073	4,080	4,096
LD34021423.las	16	10,192	4,117	4,128	4,160
LD34021426.las	16	21,472	4,077	4,096	4,096
LD34021429.las	16	9,312	4,289	4,320	4,384
LD34021432.las	16	16,864	3,604	3,632	3,808
LD34021435.las	400	6,304	3,756	3,808	3,856
LD34021438.las	528	6,032	3,662	3,760	3,856
LD34021441.las	432	6,768	4,129	4,128	4,128
LD34021444.las	400	9,232	4,037	4,112	4,128
LD34021447.las	336	6,992	3,954	3,904	3,792
LD34021450.las	464	7,856	3,961	3,952	3,984
LD34021453.las	496	7,216	3,452	3,360	3,152
LD34021456.las	464	7,280	3,450	3,440	2,480
LD34021459.las	496	8,336	3,677	3,664	2,640
LD34021462.las	400	9,072	3,371	3,328	3,456
LD34021465.las	544	5,984	3,045	3,008	2,896
LD34021468.las	400	6,944	3,896	3,888	3,744
LD34021471.las	16	65,520	4,171	4,192	4,128

C-3 Report on Intensity Values (Tiled Data) - continued

File	Minimum	Maximum	Mean	Median	Mode
LD34021474.las	16	7,104	4,242	4,224	4,256
LD34021477.las	16	38,832	4,072	4,064	4,032
LD34021480.las	384	7,040	3,938	3,920	3,872
LD34021483.las	16	7,024	4,106	4,096	4,112
LD34021486.las	16	8,048	4,190	4,160	4,128
LD34021489.las	16	6,880	4,084	4,064	4,064
LD34021492.las	16	7,152	4,164	4,144	4,128
LD34021495.las	16	10,224	4,226	4,224	4,240
LD34021498.las	16	9,584	4,672	4,672	4,640
LD34021501.las	352	11,184	4,824	4,816	4,768
LD34021504.las	432	17,424	4,860	4,864	4,848
LD34021507.las	416	8,304	4,536	4,528	4,512
LD34021510.las	400	8,512	4,404	4,384	4,304
LD34021513.las	384	53,104	4,354	4,384	4,448
LD34021516.las	400	19,584	4,122	4,112	4,064
LD34021519.las	352	8,288	4,264	4,256	4,256
LD34021522.las	16	8,816	4,268	4,224	4,208
LD34021525.las	352	8,576	4,108	4,032	3,984
LD34021528.las	16	10,992	3,985	3,968	3,952
LD34021531.las	16	8,624	4,322	4,288	4,288
LD34021534.las	16	17,328	4,180	4,128	4,016
LD34021537.las	16	65,520	4,169	4,128	4,112
LD34021540.las	16	8,464	3,844	3,840	3,776
LD34021543.las	16	8,592	4,194	4,176	4,112
LD34021546.las	16	58,048	4,310	4,272	4,176
LD34021549.las	16	8,784	4,229	4,192	4,128
LD34021552.las	16	65,520	4,189	4,176	4,096
LD34021555.las	16	13,104	4,266	4,256	4,240
LD34021558.las	368	9,664	4,084	4,064	3,984
LD34021561.las	16	13,184	3,897	3,872	3,840
LD34021564.las	16	8,400	3,889	3,872	3,872
LD34021567.las	16	6,720	4,203	4,192	4,192
LD34021570.las	16	7,072	4,120	4,096	4,080

C-3 Report on Intensity Values (Tiled Data) - continued

File	Minimum	Maximum	Mean	Median	Mode
LD34021573.las	16	7,824	4,144	4,112	4,080
LD34021576.las	16	7,040	4,141	4,144	4,144
LD34021579.las	576	6,096	3,633	3,648	3,728
LD34021582.las	208	7,040	3,855	3,840	3,728
LD34021585.las	352	63,824	3,888	3,872	3,808
LD34021588.las	336	15,984	3,755	3,760	3,712
LD34021591.las	336	7,952	3,792	3,792	3,824
LD34021594.las	16	6,512	3,927	3,920	3,856
LD34021597.las	16	7,952	4,038	4,048	4,080
LD34021600.las	416	65,520	3,066	2,912	2,416
LD34021603.las	496	6,480	2,800	2,624	2,448
LD34021606.las	432	6,240	3,479	3,440	3,392
LD34021609.las	480	6,656	3,588	3,552	3,488
LD34051396.las	464	12,768	4,380	4,384	4,416
LD34051399.las	400	6,912	4,241	4,272	4,240
LD34051402.las	384	7,840	4,156	4,160	4,176
LD34051405.las	304	6,144	4,086	4,096	4,144
LD34051408.las	400	6,000	3,937	3,952	4,016
LD34051411.las	384	6,288	4,038	4,048	4,016
LD34051414.las	320	9,216	4,197	4,224	4,288
LD34051417.las	368	26,608	4,161	4,224	4,288
LD34051420.las	16	18,384	4,088	4,096	4,128
LD34051423.las	16	22,960	4,080	4,112	4,160
LD34051426.las	16	25,952	3,820	3,840	4,048
LD34051429.las	16	9,840	3,821	3,728	3,424
LD34051432.las	16	65,520	3,735	3,760	3,808
LD34051435.las	400	6,624	3,906	3,904	3,920
LD34051438.las	592	5,984	3,831	3,824	3,792
LD34051441.las	336	14,288	4,243	4,192	4,048
LD34051444.las	496	14,208	4,261	4,256	4,304
LD34051447.las	448	25,232	3,899	3,888	3,872
LD34051450.las	416	12,896	3,925	3,920	3,888
LD34051453.las	448	6,544	3,447	3,488	3,456

C-3 Report on Intensity Values (Tiled Data) - continued

File	Minimum	Maximum	Mean	Median	Mode
LD34051456.las	496	8,000	3,574	3,552	2,624
LD34051459.las	464	7,472	3,617	3,584	2,672
LD34051462.las	384	9,424	3,322	3,328	3,456
LD34051465.las	384	12,928	3,190	3,168	3,264
LD34051468.las	304	17,440	3,721	3,712	3,552
LD34051471.las	16	12,208	4,068	4,048	3,984
LD34051474.las	16	7,744	3,929	3,920	3,856
LD34051477.las	16	65,520	3,803	3,776	3,728
LD34051480.las	400	18,448	3,958	3,936	3,712
LD34051483.las	16	7,840	4,183	4,160	4,096
LD34051486.las	368	9,888	4,158	4,144	4,112
LD34051489.las	16	11,296	4,212	4,192	4,160
LD34051492.las	16	7,104	4,242	4,240	4,224
LD34051495.las	16	8,560	4,190	4,208	4,240
LD34051498.las	16	15,200	4,475	4,496	4,592
LD34051501.las	416	8,096	4,785	4,784	4,784
LD34051504.las	416	32,336	4,725	4,736	4,704
LD34051507.las	432	8,000	4,309	4,288	4,272
LD34051510.las	464	11,824	4,404	4,384	4,352
LD34051513.las	352	19,840	4,430	4,448	4,448
LD34051516.las	160	65,520	4,363	4,368	4,416
LD34051519.las	448	8,160	4,132	4,112	4,064
LD34051522.las	400	12,288	3,915	3,888	3,872
LD34051525.las	16	8,064	3,991	3,952	3,872
LD34051528.las	16	28,368	4,241	4,160	4,032
LD34051531.las	16	17,136	4,255	4,160	4,096
LD34051534.las	16	7,920	4,076	4,016	3,968
LD34051537.las	16	10,784	4,063	4,016	3,856
LD34051540.las	16	8,928	4,030	3,968	3,920
LD34051543.las	16	7,776	4,242	4,208	4,160
LD34051546.las	16	49,760	4,062	4,096	4,016
LD34051549.las	16	10,352	4,232	4,208	4,192
LD34051552.las	16	9,824	4,067	4,064	4,032

C-3 Report on Intensity Values (Tiled Data) - continued

File	Minimum	Maximum	Mean	Median	Mode
LD34051555.las	16	8,208	4,150	4,128	4,096
LD34051558.las	352	8,960	4,042	4,016	3,920
LD34051561.las	16	12,960	3,996	4,000	3,936
LD34051564.las	16	8,048	3,875	3,872	3,904
LD34051567.las	16	9,296	4,199	4,192	4,160
LD34051570.las	16	11,152	4,233	4,224	4,208
LD34051573.las	16	6,400	3,967	3,984	3,968
LD34051576.las	16	6,656	4,149	4,144	4,128
LD34051579.las	496	6,496	3,730	3,712	3,712
LD34051582.las	448	8,048	3,935	3,952	3,872
LD34051585.las	352	16,032	4,322	4,336	4,336
LD34051588.las	240	6,528	4,039	4,016	3,872
LD34051591.las	368	5,824	3,723	3,712	3,728
LD34051594.las	256	7,536	4,285	4,256	4,240
LD34051597.las	448	8,416	4,164	4,208	4,352
LD34051600.las	352	65,520	3,956	3,952	3,872
LD34051603.las	480	6,864	3,744	3,712	3,616
LD34051606.las	432	6,576	3,987	3,984	4,000
LD34051609.las	496	6,000	4,004	4,016	4,016
LD34081396.las	432	7,248	4,325	4,208	4,176
LD34081399.las	16	7,392	4,139	4,160	4,192
LD34081402.las	288	23,776	4,211	4,208	4,144
LD34081405.las	352	8,352	4,145	4,160	4,112
LD34081408.las	272	6,048	4,024	4,032	4,000
LD34081411.las	320	9,296	4,103	4,128	4,144
LD34081414.las	352	15,024	3,769	3,744	3,744
LD34081417.las	16	9,488	3,624	3,616	3,600
LD34081420.las	16	16,048	3,911	3,936	4,032
LD34081423.las	16	20,560	4,054	4,080	4,080
LD34081426.las	16	17,728	3,701	3,696	3,600
LD34081429.las	16	10,400	3,688	3,648	3,440
LD34081432.las	16	17,920	3,864	3,840	3,792
LD34081435.las	432	8,768	3,920	3,920	3,904

C-3 Report on Intensity Values (Tiled Data) - continued

File	Minimum	Maximum	Mean	Median	Mode
LD34081438.las	400	6,016	3,867	3,856	3,808
LD34081441.las	336	7,168	4,414	4,480	4,464
LD34081444.las	336	13,488	4,284	4,432	4,544
LD34081447.las	384	10,976	3,828	3,808	3,792
LD34081450.las	480	7,136	3,904	3,904	3,920
LD34081453.las	464	6,736	3,451	3,520	2,576
LD34081456.las	416	7,184	3,853	3,920	3,968
LD34081459.las	464	8,336	3,981	4,032	4,112
LD34081462.las	448	7,904	3,517	3,632	3,856
LD34081465.las	336	25,264	3,495	3,520	3,552
LD34081468.las	16	6,976	3,621	3,616	3,936
LD34081471.las	16	9,104	3,856	3,840	3,776
LD34081474.las	16	6,448	3,863	3,840	3,760
LD34081477.las	16	49,168	3,892	3,872	3,728
LD34081480.las	416	6,672	4,092	4,080	4,016
LD34081483.las	16	8,288	4,176	4,160	4,144
LD34081486.las	16	6,432	4,035	4,032	4,016
LD34081489.las	16	7,216	4,054	4,048	3,984
LD34081492.las	16	14,512	4,111	4,096	4,064
LD34081495.las	16	7,744	3,960	3,936	3,872
LD34081498.las	432	9,600	4,310	4,256	4,176
LD34081501.las	16	13,328	4,525	4,464	4,352
LD34081504.las	384	10,208	4,471	4,384	4,288
LD34081507.las	448	10,736	4,255	4,256	4,224
LD34081510.las	480	53,424	4,304	4,304	4,256
LD34081513.las	16	7,968	4,319	4,272	4,144
LD34081516.las	416	7,760	4,341	4,368	4,368
LD34081519.las	416	9,520	4,142	4,096	4,032
LD34081522.las	384	65,520	4,076	4,080	4,128
LD34081525.las	368	8,304	3,996	3,936	3,840
LD34081528.las	16	7,824	3,931	3,888	3,808
LD34081531.las	16	19,776	4,143	4,096	4,016
LD34081534.las	16	9,776	4,014	3,968	3,904

C-3 Report on Intensity Values (Tiled Data) - continued

File	Minimum	Maximum	Mean	Median	Mode
LD34081537.las	16	7,600	3,808	3,776	3,728
LD34081540.las	16	8,368	4,040	3,984	3,936
LD34081543.las	16	7,760	4,095	4,080	4,032
LD34081546.las	16	8,720	3,817	3,856	3,824
LD34081549.las	16	8,352	4,138	4,096	4,016
LD34081552.las	16	7,968	4,091	4,064	4,000
LD34081555.las	16	9,408	4,069	4,048	4,064
LD34081558.las	400	65,520	4,060	4,032	3,984
LD34081561.las	16	9,360	3,943	3,920	3,920
LD34081564.las	16	7,808	4,040	4,032	4,000
LD34081567.las	16	8,016	4,335	4,320	4,288
LD34081570.las	16	7,424	4,427	4,416	4,416
LD34081573.las	16	7,568	4,187	4,208	4,240
LD34081576.las	16	28,176	4,067	4,032	3,968
LD34081579.las	336	65,520	3,895	3,872	3,776
LD34081582.las	480	6,816	3,828	3,792	3,744
LD34081585.las	256	18,208	4,105	4,000	3,952
LD34081588.las	240	9,216	3,821	3,808	3,728
LD34081591.las	2,304	6,368	3,749	3,728	3,728
LD34081594.las	240	24,944	4,255	4,256	4,272
LD34081597.las	352	7,792	3,927	3,888	3,360
LD34081600.las	432	9,472	3,779	3,760	3,728
LD34081603.las	464	6,320	3,736	3,696	3,632
LD34081606.las	368	8,112	3,886	3,904	3,904
LD34081609.las	128	65,520	3,848	3,904	3,904
LD34111396.las	320	9,472	4,339	4,176	3,952
LD34111399.las	16	6,752	4,132	4,144	4,096
LD34111402.las	320	8,864	4,215	4,208	4,144
LD34111405.las	320	9,952	4,237	4,256	4,272
LD34111408.las	336	6,464	4,060	4,048	4,000
LD34111411.las	288	7,120	4,236	4,208	4,240
LD34111414.las	272	7,392	3,990	3,984	3,984
LD34111417.las	16	12,320	3,846	3,856	3,936

C-3 Report on Intensity Values (Tiled Data) - continued

File	Minimum	Maximum	Mean	Median	Mode
LD34111420.las	16	28,096	3,808	3,792	3,712
LD34111423.las	16	17,872	3,846	3,856	3,920
LD34111426.las	16	25,712	3,803	3,824	3,856
LD34111429.las	16	8,032	3,887	3,904	3,920
LD34111432.las	16	17,296	4,060	4,048	4,000
LD34111435.las	400	8,688	4,070	4,048	4,064
LD34111438.las	480	6,224	4,088	4,096	4,096
LD34111441.las	384	7,504	4,277	4,336	4,400
LD34111444.las	368	21,264	4,262	4,272	4,272
LD34111447.las	432	6,976	4,045	4,016	3,968
LD34111450.las	400	65,520	4,239	4,224	4,224
LD34111453.las	432	7,568	3,991	3,952	3,920
LD34111456.las	368	65,520	3,695	3,680	3,712
LD34111459.las	320	65,520	3,712	3,680	3,632
LD34111462.las	352	6,976	3,278	3,136	2,768
LD34111465.las	336	8,112	3,112	3,024	2,736
LD34111468.las	16	10,064	3,449	3,424	3,120
LD34111471.las	16	13,712	4,129	4,096	4,048
LD34111474.las	16	16,208	4,377	4,336	4,240
LD34111477.las	16	65,520	3,954	3,920	3,808
LD34111480.las	144	43,216	4,017	3,984	3,984
LD34111483.las	16	7,824	4,210	4,192	4,176
LD34111486.las	16	7,264	4,102	4,080	4,112
LD34111489.las	16	7,968	4,049	4,032	3,984
LD34111492.las	432	7,472	4,179	4,144	4,112
LD34111495.las	512	7,504	4,000	3,968	3,936
LD34111498.las	448	9,072	4,250	4,192	4,144
LD34111501.las	336	12,480	4,228	4,192	4,096
LD34111504.las	432	65,520	4,254	4,224	4,160
LD34111507.las	432	7,408	3,827	3,840	3,888
LD34111510.las	432	11,152	4,270	4,240	4,208
LD34111513.las	416	7,776	4,215	4,208	4,192
LD34111516.las	400	10,880	4,241	4,256	4,208

C-3 Report on Intensity Values (Tiled Data) - continued

File	Minimum	Maximum	Mean	Median	Mode
LD34111519.las	384	14,864	4,229	4,208	4,272
LD34111522.las	416	37,664	4,062	4,048	4,048
LD34111525.las	16	8,928	4,042	4,016	3,968
LD34111528.las	448	7,728	4,068	4,048	4,000
LD34111531.las	16	13,216	4,172	4,128	3,984
LD34111534.las	16	7,296	4,128	4,112	4,064
LD34111537.las	16	7,104	3,865	3,824	3,744
LD34111540.las	16	65,520	4,015	3,968	3,856
LD34111543.las	16	33,744	3,980	3,952	3,856
LD34111546.las	16	10,384	3,842	3,792	3,728
LD34111549.las	336	8,848	4,159	4,016	3,840
LD34111552.las	400	8,736	4,289	4,208	4,112
LD34111555.las	16	65,520	4,302	4,304	4,336
LD34111558.las	448	7,440	4,005	3,984	3,968
LD34111561.las	384	7,568	3,933	3,920	3,904
LD34111564.las	16	8,688	4,144	4,112	4,064
LD34111567.las	16	65,520	4,214	4,176	4,080
LD34111570.las	16	6,880	3,943	3,936	3,904
LD34111573.las	16	7,024	4,067	4,064	4,048
LD34111576.las	496	9,600	4,004	3,984	3,968
LD34111579.las	416	6,512	4,143	4,144	4,176
LD34111582.las	384	6,832	4,108	4,096	4,016
LD34111585.las	352	8,848	4,476	4,400	4,240
LD34111588.las	208	65,520	3,933	3,936	3,984
LD34111591.las	256	6,352	4,011	4,016	3,968
LD34111594.las	400	65,520	3,943	3,920	3,856
LD34111597.las	1,968	6,464	3,484	3,440	3,360
LD34111600.las	2,048	5,840	3,584	3,584	3,584
LD34111603.las	416	6,560	3,607	3,584	3,552
LD34111606.las	352	7,728	3,644	3,616	3,600
LD34111609.las	160	65,520	3,811	3,824	3,776
LD34141396.las	448	10,160	5,405	5,424	5,472
LD34141399.las	16	7,824	4,283	4,304	4,336

C-3 Report on Intensity Values (Tiled Data) - continued

File	Minimum	Maximum	Mean	Median	Mode
LD34141402.las	320	30,784	4,145	4,144	4,128
LD34141405.las	304	30,144	4,055	4,064	4,048
LD34141408.las	288	7,120	4,104	4,080	4,000
LD34141411.las	320	7,600	4,130	4,064	4,016
LD34141414.las	304	8,752	4,147	4,144	4,128
LD34141417.las	16	12,176	4,076	4,080	4,112
LD34141420.las	16	12,272	3,628	3,616	3,616
LD34141423.las	16	11,152	3,596	3,584	3,552
LD34141426.las	16	46,800	3,821	3,856	3,920
LD34141429.las	16	23,280	3,968	3,984	3,984
LD34141432.las	16	13,456	4,204	4,192	4,112
LD34141435.las	400	6,576	4,082	4,080	4,096
LD34141438.las	560	6,832	4,005	4,000	4,032
LD34141441.las	336	8,144	4,106	4,208	4,544
LD34141444.las	352	65,520	4,234	4,256	4,176
LD34141447.las	368	7,808	4,173	4,160	4,160
LD34141450.las	432	7,024	4,043	4,016	3,936
LD34141453.las	512	7,424	3,770	3,776	3,840
LD34141456.las	320	6,496	4,039	4,048	4,064
LD34141459.las	336	65,520	4,130	4,160	4,272
LD34141462.las	384	6,704	3,322	3,168	2,784
LD34141465.las	384	11,520	3,301	3,248	3,120
LD34141468.las	16	34,304	3,556	3,536	3,776
LD34141471.las	16	39,184	4,099	4,080	3,968
LD34141474.las	16	65,520	3,873	3,904	3,872
LD34141477.las	368	26,544	3,788	3,776	3,728
LD34141480.las	400	6,160	3,659	3,648	3,584
LD34141483.las	16	6,848	4,223	4,224	4,224
LD34141486.las	16	6,720	4,249	4,240	4,208
LD34141489.las	432	6,720	4,099	4,080	4,048
LD34141492.las	416	7,920	4,247	4,208	4,176
LD34141495.las	496	7,552	3,930	3,904	3,872
LD34141498.las	352	8,640	4,083	4,064	4,016

C-3 Report on Intensity Values (Tiled Data) - continued

File	Minimum	Maximum	Mean	Median	Mode
LD34141501.las	464	9,424	4,336	4,304	4,240
LD34141504.las	112	65,520	4,227	4,224	4,176
LD34141507.las	432	6,896	3,892	3,888	3,872
LD34141510.las	496	8,096	4,201	4,176	4,160
LD34141513.las	448	7,792	4,200	4,176	4,096
LD34141516.las	400	65,520	4,262	4,304	4,368
LD34141519.las	432	65,520	4,113	4,096	4,096
LD34141522.las	368	10,272	3,926	3,904	3,856
LD34141525.las	16	8,480	4,100	4,000	3,872
LD34141528.las	16	8,192	4,233	4,192	4,112
LD34141531.las	16	10,640	4,468	4,448	4,464
LD34141534.las	16	10,064	4,690	4,640	4,496
LD34141537.las	16	65,520	4,028	3,984	3,952
LD34141540.las	16	10,464	4,301	4,192	4,032
LD34141543.las	16	32,208	4,083	3,984	3,904
LD34141546.las	304	8,608	3,871	3,808	3,808
LD34141549.las	384	9,280	4,179	4,096	3,984
LD34141552.las	464	9,232	4,427	4,304	4,160
LD34141555.las	400	8,800	4,594	4,480	4,416
LD34141558.las	464	7,472	3,973	3,936	3,888
LD34141561.las	336	7,472	3,873	3,856	3,808
LD34141564.las	16	9,056	4,094	4,048	3,984
LD34141567.las	16	52,192	4,333	4,288	4,192
LD34141570.las	16	65,520	4,283	4,256	4,208
LD34141573.las	16	8,656	4,267	4,256	4,224
LD34141576.las	16	7,616	4,321	4,304	4,288
LD34141579.las	432	7,216	4,174	4,160	4,160
LD34141582.las	208	8,080	4,089	4,080	4,032
LD34141585.las	448	6,208	4,060	4,032	3,856
LD34141588.las	592	6,688	4,006	4,000	3,968
LD34141591.las	240	6,656	4,122	4,112	4,080
LD34141594.las	400	7,104	3,990	4,000	3,968
LD34141597.las	400	6,864	3,605	3,536	3,360

C-3 Report on Intensity Values (Tiled Data) - continued

File	Minimum	Maximum	Mean	Median	Mode
LD34141600.las	496	6,272	3,481	3,456	3,472
LD34141603.las	1,504	6,320	3,396	3,392	3,392
LD34141606.las	592	5,664	3,310	3,280	3,232
LD34141609.las	688	5,968	3,609	3,568	3,392
LD34171396.las	384	15,280	4,597	4,480	4,400
LD34171399.las	16	13,840	4,171	4,176	4,176
LD34171402.las	320	29,472	4,193	4,208	4,256
LD34171405.las	304	8,160	4,204	4,224	4,256
LD34171408.las	304	8,976	4,096	4,096	4,112
LD34171411.las	352	6,768	3,938	3,952	3,984
LD34171414.las	368	9,120	4,213	4,208	4,128
LD34171417.las	16	7,968	4,129	4,160	4,192
LD34171420.las	16	15,296	3,772	3,776	3,792
LD34171423.las	16	13,120	3,757	3,760	3,664
LD34171426.las	16	29,792	3,817	3,824	3,792
LD34171429.las	16	22,720	3,919	3,920	3,936
LD34171432.las	16	11,936	4,096	4,080	4,032
LD34171435.las	384	6,528	4,203	4,208	4,224
LD34171438.las	448	6,368	3,902	3,904	3,920
LD34171441.las	352	21,344	4,488	4,528	4,656
LD34171444.las	352	29,376	4,355	4,368	4,368
LD34171447.las	368	6,672	4,186	4,192	4,128
LD34171450.las	368	43,568	4,212	4,192	4,176
LD34171453.las	384	6,544	3,800	3,824	3,824
LD34171456.las	352	7,296	3,933	3,936	3,936
LD34171459.las	384	65,520	3,959	3,936	3,808
LD34171462.las	448	35,568	3,322	3,280	3,216
LD34171465.las	368	7,008	3,238	3,184	3,104
LD34171468.las	16	65,520	3,665	3,568	3,232
LD34171471.las	16	65,520	4,212	4,256	3,712
LD34171474.las	16	7,040	3,865	3,840	3,760
LD34171477.las	384	6,592	3,776	3,776	3,760
LD34171480.las	416	23,248	3,636	3,600	3,488

C-3 Report on Intensity Values (Tiled Data) - continued

File	Minimum	Maximum	Mean	Median	Mode
LD34171483.las	400	7,920	4,136	4,080	4,000
LD34171486.las	16	11,440	4,079	4,064	4,000
LD34171489.las	416	7,040	4,125	4,096	4,016
LD34171492.las	416	7,744	4,237	4,224	4,176
LD34171495.las	448	7,456	4,143	4,112	4,080
LD34171498.las	432	8,512	4,354	4,320	4,256
LD34171501.las	16	7,904	4,321	4,288	4,192
LD34171504.las	416	16,656	4,029	4,000	3,968
LD34171507.las	432	17,552	4,031	4,016	4,000
LD34171510.las	448	7,456	4,334	4,336	4,336
LD34171513.las	400	65,520	4,278	4,256	4,240
LD34171516.las	416	65,520	3,951	3,952	3,952
LD34171519.las	432	23,904	4,116	4,080	4,064
LD34171522.las	384	7,792	3,891	3,856	3,808
LD34171525.las	16	7,952	4,127	4,032	3,840
LD34171528.las	448	9,248	4,368	4,304	4,224
LD34171531.las	16	14,896	4,420	4,320	4,128
LD34171534.las	16	16,432	4,232	4,224	4,096
LD34171537.las	16	10,640	3,900	3,840	3,696
LD34171540.las	16	20,752	4,191	4,016	3,792
LD34171543.las	16	9,584	4,070	3,936	3,872
LD34171546.las	384	7,968	3,976	3,936	3,824
LD34171549.las	400	8,800	4,147	4,096	4,016
LD34171552.las	416	8,272	4,180	4,016	3,888
LD34171555.las	416	65,520	4,119	4,080	4,000
LD34171558.las	480	7,296	3,925	3,920	3,888
LD34171561.las	384	8,272	3,960	3,920	3,888
LD34171564.las	336	8,224	3,944	3,920	3,840
LD34171567.las	16	8,672	4,252	4,272	4,224
LD34171570.las	16	65,520	4,389	4,368	4,336
LD34171573.las	16	8,864	4,281	4,256	4,304
LD34171576.las	16	9,568	4,268	4,256	4,288
LD34171579.las	576	6,848	4,031	4,016	4,000

C-3 Report on Intensity Values (Tiled Data) - continued

File	Minimum	Maximum	Mean	Median	Mode
LD34171582.las	464	7,792	4,020	4,000	3,968
LD34171585.las	432	6,464	3,917	3,888	3,840
LD34171588.las	256	8,128	3,741	3,696	3,616
LD34171591.las	240	7,520	4,027	4,000	3,968
LD34171594.las	368	7,104	3,950	3,904	3,840
LD34171597.las	432	6,304	3,688	3,648	3,568
LD34171600.las	432	6,400	3,710	3,664	3,520
LD34171603.las	704	6,240	3,525	3,472	3,392
LD34171606.las	1,648	5,888	3,245	3,232	3,232
LD34171609.las	1,760	5,344	3,391	3,360	3,376
LD34201396.las	16	7,120	4,295	4,320	4,400
LD34201399.las	16	6,304	4,216	4,224	4,224
LD34201402.las	288	65,520	4,180	4,176	4,144
LD34201405.las	256	40,816	4,031	4,032	4,000
LD34201408.las	256	7,712	4,076	4,080	4,080
LD34201411.las	272	6,512	4,106	4,144	4,144
LD34201414.las	16	9,344	4,037	4,048	4,080
LD34201417.las	16	18,240	3,812	3,808	3,760
LD34201420.las	16	16,496	3,849	3,872	3,920
LD34201423.las	16	22,496	3,927	3,952	4,016
LD34201426.las	16	10,064	3,770	3,776	3,712
LD34201429.las	16	48,320	4,125	4,144	4,160
LD34201432.las	384	8,048	4,334	4,336	4,352
LD34201435.las	384	65,520	4,048	4,032	4,000
LD34201438.las	368	8,848	3,866	3,856	3,824
LD34201441.las	368	22,384	4,154	4,176	4,288
LD34201444.las	368	21,136	4,252	4,256	4,304
LD34201447.las	336	15,424	4,133	4,128	4,112
LD34201450.las	368	65,520	4,306	4,320	4,352
LD34201453.las	384	11,536	3,839	3,824	3,808
LD34201456.las	320	10,640	3,876	3,872	3,808
LD34201459.las	416	7,664	4,090	4,064	4,064
LD34201462.las	384	7,088	3,626	3,568	3,472

C-3 Report on Intensity Values (Tiled Data) - continued

File	Minimum	Maximum	Mean	Median	Mode
LD34201465.las	416	6,608	3,295	3,264	3,248
LD34201468.las	320	60,000	3,635	3,536	3,264
LD34201471.las	16	65,520	4,059	4,048	3,984
LD34201474.las	16	9,776	4,156	4,128	4,096
LD34201477.las	16	51,968	4,165	4,128	4,064
LD34201480.las	16	47,360	4,068	4,080	4,048
LD34201483.las	368	65,520	4,180	4,176	4,144
LD34201486.las	448	11,312	4,059	4,016	3,952
LD34201489.las	400	65,520	4,327	4,320	4,384
LD34201492.las	400	13,088	4,291	4,288	4,272
LD34201495.las	432	8,176	4,197	4,176	4,112
LD34201498.las	368	65,520	4,475	4,448	4,384
LD34201501.las	384	7,760	4,516	4,512	4,496
LD34201504.las	384	65,520	4,176	4,144	4,080
LD34201507.las	400	7,472	4,170	4,160	4,192
LD34201510.las	64	33,280	4,505	4,448	4,384
LD34201513.las	384	65,520	4,546	4,464	4,384
LD34201516.las	400	65,520	3,863	3,856	3,744
LD34201519.las	416	7,136	4,261	4,240	4,224
LD34201522.las	400	8,416	4,253	4,128	3,952
LD34201525.las	416	8,048	4,327	4,192	4,032
LD34201528.las	416	8,736	4,509	4,368	4,208
LD34201531.las	320	18,352	4,580	4,464	4,272
LD34201534.las	464	39,616	4,096	4,016	3,920
LD34201537.las	416	65,520	3,912	3,808	3,696
LD34201540.las	384	14,864	4,251	4,144	4,160
LD34201543.las	16	9,456	4,386	4,256	4,160
LD34201546.las	384	7,984	4,078	4,032	4,032
LD34201549.las	384	8,928	4,271	4,160	4,016
LD34201552.las	384	55,424	4,099	3,936	3,856
LD34201555.las	432	13,808	4,068	4,048	4,048
LD34201558.las	368	7,440	4,092	4,064	4,048
LD34201561.las	480	8,640	4,134	4,112	4,064

C-3 Report on Intensity Values (Tiled Data) - continued

File	Minimum	Maximum	Mean	Median	Mode
LD34201564.las	448	7,680	4,128	4,112	4,080
LD34201567.las	368	9,280	4,309	4,304	4,240
LD34201570.las	16	7,456	4,227	4,224	4,192
LD34201573.las	16	7,568	4,326	4,304	4,224
LD34201576.las	16	7,040	4,386	4,384	4,320
LD34201579.las	16	8,256	4,079	4,064	4,032
LD34201582.las	432	6,640	4,145	4,144	4,192
LD34201585.las	320	6,112	3,864	3,840	3,824
LD34201588.las	224	7,168	3,673	3,648	3,600
LD34201591.las	368	8,032	3,952	3,904	3,872
LD34201594.las	80	10,160	3,646	3,824	4,000
LD34201597.las	1,024	7,696	2,887	2,736	2,224
LD34201600.las	464	6,848	3,267	3,264	3,248
LD34201603.las	512	6,336	3,280	3,232	2,992
LD34201606.las	544	6,112	3,207	3,184	3,120
LD34201609.las	368	9,808	3,478	3,456	3,392
LD34231396.las	16	17,056	4,290	4,304	4,352
LD34231399.las	16	6,560	4,303	4,352	4,496
LD34231402.las	16	7,232	3,840	3,840	3,840
LD34231405.las	272	9,792	3,943	3,952	3,984
LD34231408.las	240	11,312	4,053	4,048	3,968
LD34231411.las	288	7,248	4,285	4,304	4,288
LD34231414.las	16	65,520	4,078	4,096	4,080
LD34231417.las	16	16,944	3,767	3,776	3,792
LD34231420.las	16	65,520	3,845	3,840	3,840
LD34231423.las	16	13,888	4,123	4,144	4,224
LD34231426.las	16	22,640	3,848	3,872	3,840
LD34231429.las	16	18,304	4,005	4,016	4,032
LD34231432.las	336	6,864	4,069	4,048	4,048
LD34231435.las	400	6,704	3,968	3,952	3,952
LD34231438.las	480	10,688	3,870	3,856	3,856
LD34231441.las	288	6,576	3,868	3,824	3,776
LD34231444.las	320	7,648	3,893	3,856	3,792

C-3 Report on Intensity Values (Tiled Data) - continued

File	Minimum	Maximum	Mean	Median	Mode
LD34231447.las	384	8,544	4,021	3,936	3,696
LD34231450.las	352	65,520	3,919	3,904	3,792
LD34231453.las	288	65,520	3,792	3,776	3,632
LD34231456.las	384	9,536	3,728	3,712	3,680
LD34231459.las	416	9,600	3,654	3,616	3,520
LD34231462.las	384	6,544	3,377	3,360	3,280
LD34231465.las	528	6,816	3,262	3,232	3,184
LD34231468.las	176	65,520	3,658	3,680	3,696
LD34231471.las	16	35,360	4,244	4,256	4,224
LD34231474.las	16	22,208	4,458	4,464	4,480
LD34231477.las	368	9,776	4,489	4,480	4,496
LD34231480.las	432	7,728	4,063	4,048	4,016
LD34231483.las	432	7,824	4,188	4,160	4,064
LD34231486.las	432	62,032	4,160	4,128	4,048
LD34231489.las	400	7,296	4,233	4,240	4,192
LD34231492.las	416	14,400	4,376	4,368	4,352
LD34231495.las	448	7,984	4,129	4,096	4,016
LD34231498.las	416	8,160	4,574	4,576	4,560
LD34231501.las	400	6,928	4,440	4,432	4,368
LD34231504.las	48	65,520	4,221	4,224	4,144
LD34231507.las	416	8,272	4,167	4,160	4,144
LD34231510.las	480	27,344	4,362	4,352	4,336
LD34231513.las	400	65,520	4,568	4,496	4,400
LD34231516.las	432	30,800	4,132	4,112	4,096
LD34231519.las	464	7,472	4,158	4,128	4,112
LD34231522.las	432	26,896	4,243	4,176	4,112
LD34231525.las	16	8,432	4,628	4,480	4,128
LD34231528.las	368	9,520	4,599	4,496	4,320
LD34231531.las	352	10,304	4,620	4,528	4,352
LD34231534.las	368	9,120	4,102	4,032	3,984
LD34231537.las	448	9,968	4,004	3,952	3,904
LD34231540.las	352	9,808	4,485	4,320	4,208
LD34231543.las	384	9,984	4,735	4,400	4,192

C-3 Report on Intensity Values (Tiled Data) - continued

File	Minimum	Maximum	Mean	Median	Mode
LD34231546.las	16	9,632	4,598	4,416	4,192
LD34231549.las	432	9,792	4,340	4,304	4,256
LD34231552.las	336	11,408	4,312	4,240	4,176
LD34231555.las	16	7,488	4,141	4,096	4,080
LD34231558.las	352	8,096	4,069	4,048	4,064
LD34231561.las	480	8,256	4,148	4,128	4,112
LD34231564.las	464	7,968	4,054	4,016	4,016
LD34231567.las	416	8,896	4,345	4,320	4,288
LD34231570.las	16	7,920	4,298	4,288	4,208
LD34231573.las	16	8,528	4,329	4,288	4,240
LD34231576.las	16	9,792	4,618	4,560	4,496
LD34231579.las	496	6,992	4,160	4,160	4,176
LD34231582.las	448	7,264	4,164	4,160	4,240
LD34231585.las	432	7,488	3,874	3,840	3,760
LD34231588.las	256	7,216	3,785	3,760	3,744
LD34231591.las	400	6,832	3,807	3,792	3,872
LD34231594.las	480	8,272	3,589	3,776	3,888
LD34231597.las	1,184	8,048	2,372	2,320	2,208
LD34231600.las	1,056	7,392	3,122	3,312	3,520
LD34231603.las	480	7,104	3,511	3,536	3,552
LD34231606.las	1,808	5,760	3,361	3,344	3,264
LD34231609.las	752	5,424	3,421	3,408	3,392
LD34261396.las	16	6,544	4,192	4,208	4,240
LD34261399.las	16	6,816	4,173	4,224	4,288
LD34261402.las	16	10,112	3,772	3,760	3,728
LD34261405.las	224	6,432	3,838	3,840	3,840
LD34261408.las	256	9,008	3,883	3,904	3,984
LD34261411.las	176	65,520	4,130	4,160	4,176
LD34261414.las	16	21,376	4,007	4,016	3,936
LD34261417.las	16	13,344	3,959	3,968	3,984
LD34261420.las	16	65,520	3,912	3,920	3,872
LD34261423.las	16	11,312	4,169	4,192	4,224
LD34261426.las	16	14,944	3,861	3,936	3,984

C-3 Report on Intensity Values (Tiled Data) - continued

File	Minimum	Maximum	Mean	Median	Mode
LD34261429.las	16	28,832	3,945	3,984	4,016
LD34261432.las	16	9,360	4,065	4,064	4,096
LD34261435.las	352	6,992	4,028	4,016	3,952
LD34261438.las	336	16,432	3,748	3,744	3,712
LD34261441.las	336	7,296	4,026	4,016	3,984
LD34261444.las	368	6,704	3,970	3,968	3,968
LD34261447.las	432	7,104	3,707	3,648	3,600
LD34261450.las	480	6,720	3,881	3,840	3,760
LD34261453.las	368	12,496	3,826	3,792	3,728
LD34261456.las	16	9,312	3,684	3,680	3,680
LD34261459.las	448	6,400	3,718	3,680	3,696
LD34261462.las	416	13,376	3,514	3,488	3,488
LD34261465.las	224	65,520	3,632	3,648	3,664
LD34261468.las	384	7,344	3,826	3,808	3,728
LD34261471.las	16	12,272	4,248	4,240	4,240
LD34261474.las	16	6,768	4,055	4,048	4,000
LD34261477.las	384	10,752	4,145	4,128	4,096
LD34261480.las	16	7,984	4,022	4,016	4,048
LD34261483.las	432	6,512	4,020	3,984	3,936
LD34261486.las	464	8,288	4,067	4,032	3,968
LD34261489.las	432	6,800	4,064	4,048	4,032
LD34261492.las	432	7,920	3,944	3,920	3,872
LD34261495.las	528	7,392	3,811	3,792	3,808
LD34261498.las	384	7,008	4,020	4,016	4,000
LD34261501.las	16	8,752	4,225	4,208	4,192
LD34261504.las	400	30,128	4,084	4,080	4,128
LD34261507.las	416	7,584	4,186	4,176	4,128
LD34261510.las	384	8,368	4,265	4,224	4,224
LD34261513.las	496	7,456	4,230	4,224	4,208
LD34261516.las	464	13,184	4,258	4,256	4,256
LD34261519.las	16	9,136	4,229	4,160	4,080
LD34261522.las	336	65,520	4,457	4,352	4,336
LD34261525.las	16	7,744	4,563	4,464	4,352

C-3 Report on Intensity Values (Tiled Data) - continued

File	Minimum	Maximum	Mean	Median	Mode
LD34261528.las	416	7,696	4,216	4,176	4,176
LD34261531.las	384	25,952	4,280	4,208	4,112
LD34261534.las	464	10,688	4,080	4,032	4,000
LD34261537.las	512	8,304	4,074	4,032	3,968
LD34261540.las	400	9,920	4,772	4,544	4,320
LD34261543.las	368	13,136	4,649	4,512	4,368
LD34261546.las	464	11,248	4,412	4,320	4,208
LD34261549.las	384	9,776	4,197	4,256	4,256
LD34261552.las	384	7,856	4,244	4,224	4,160
LD34261555.las	448	9,168	4,356	4,256	4,112
LD34261558.las	400	9,616	4,544	4,400	4,240
LD34261561.las	400	8,064	4,352	4,240	4,112
LD34261564.las	352	7,824	4,110	4,048	3,952
LD34261567.las	352	9,440	4,537	4,496	4,448
LD34261570.las	16	7,520	4,323	4,304	4,224
LD34261573.las	16	9,248	4,397	4,384	4,320
LD34261576.las	16	9,440	4,517	4,480	4,464
LD34261579.las	432	7,104	4,183	4,160	4,112
LD34261582.las	448	6,880	4,247	4,272	4,368
LD34261585.las	432	7,088	4,142	4,128	4,000
LD34261588.las	320	7,024	3,655	3,632	3,632
LD34261591.las	400	7,824	3,646	3,616	3,488
LD34261594.las	400	8,160	3,551	3,792	4,016
LD34261597.las	784	7,536	2,426	2,352	2,192
LD34261600.las	496	7,504	2,466	2,320	2,192
LD34261603.las	416	7,296	3,611	3,648	3,632
LD34261606.las	336	6,768	3,474	3,456	3,392
LD34261609.las	448	7,504	3,500	3,536	3,520
LD34291396.las	16	29,632	3,800	3,808	3,744
LD34291399.las	16	7,888	3,968	4,000	4,144
LD34291402.las	16	10,608	3,673	3,648	3,616
LD34291405.las	272	6,160	3,895	3,888	3,856
LD34291408.las	224	6,528	3,995	4,000	4,000

C-3 Report on Intensity Values (Tiled Data) - continued

File	Minimum	Maximum	Mean	Median	Mode
LD34291411.las	272	7,296	4,201	4,208	4,224
LD34291414.las	16	16,480	4,162	4,160	4,112
LD34291417.las	16	16,448	3,994	4,000	4,016
LD34291420.las	16	20,272	3,918	3,936	3,984
LD34291423.las	16	11,472	3,989	4,016	4,016
LD34291426.las	16	38,736	3,898	3,904	3,872
LD34291429.las	16	13,984	3,992	4,000	4,032
LD34291432.las	16	38,944	4,044	4,032	4,016
LD34291435.las	416	20,416	4,021	4,000	3,968
LD34291438.las	368	16,288	3,868	3,872	3,856
LD34291441.las	384	6,672	3,884	3,888	3,904
LD34291444.las	336	6,800	3,659	3,632	3,456
LD34291447.las	576	7,520	3,946	3,760	3,536
LD34291450.las	512	7,504	3,732	3,664	3,504
LD34291453.las	464	6,848	3,601	3,568	3,520
LD34291456.las	464	6,976	3,675	3,648	3,616
LD34291459.las	528	6,880	4,021	3,952	3,536
LD34291462.las	416	48,304	3,428	3,376	3,264
LD34291465.las	400	65,520	3,431	3,408	3,344
LD34291468.las	416	7,424	3,694	3,632	3,440
LD34291471.las	16	7,968	4,259	4,256	4,256
LD34291474.las	16	8,624	4,054	4,048	4,048
LD34291477.las	432	8,608	4,092	4,080	4,064
LD34291480.las	416	6,656	3,990	3,984	4,032
LD34291483.las	432	20,880	4,037	4,016	3,936
LD34291486.las	496	7,744	4,042	4,000	3,904
LD34291489.las	448	6,880	4,112	4,112	4,112
LD34291492.las	400	7,552	4,267	4,256	4,160
LD34291495.las	368	6,496	4,096	4,080	4,032
LD34291498.las	400	7,312	4,101	4,080	4,032
LD34291501.las	528	7,344	4,069	4,064	4,064
LD34291504.las	16	7,696	4,128	4,112	4,064
LD34291507.las	400	7,168	4,086	4,080	4,064

C-3 Report on Intensity Values (Tiled Data) - continued

File	Minimum	Maximum	Mean	Median	Mode
LD34291510.las	512	9,168	4,262	4,256	4,208
LD34291513.las	464	7,376	4,236	4,224	4,224
LD34291516.las	432	8,144	4,142	4,144	4,112
LD34291519.las	448	65,520	4,236	4,192	4,208
LD34291522.las	304	33,264	4,317	4,160	3,808
LD34291525.las	16	19,744	4,261	4,256	4,240
LD34291528.las	352	63,968	4,215	4,144	4,096
LD34291531.las	384	27,568	4,348	4,288	4,176
LD34291534.las	304	9,824	4,499	4,240	4,112
LD34291537.las	528	8,912	4,421	4,320	4,192
LD34291540.las	2,784	8,688	4,644	4,592	4,432
LD34291543.las	384	8,976	4,575	4,512	4,320
LD34291546.las	416	11,168	4,476	4,400	4,304
LD34291549.las	400	9,712	4,845	4,768	4,576
LD34291552.las	384	65,520	4,496	4,432	4,272
LD34291555.las	352	15,632	4,713	4,544	4,304
LD34291558.las	368	8,176	4,599	4,448	4,256
LD34291561.las	16	12,064	4,636	4,528	4,256
LD34291564.las	400	8,464	4,371	4,288	4,128
LD34291567.las	448	9,024	4,529	4,496	4,416
LD34291570.las	16	11,440	4,276	4,272	4,256
LD34291573.las	16	8,144	4,291	4,304	4,400
LD34291576.las	16	32,048	4,449	4,448	4,448
LD34291579.las	16	19,584	4,261	4,256	4,224
LD34291582.las	304	7,232	4,168	4,208	4,288
LD34291585.las	384	19,728	4,158	4,160	4,144
LD34291588.las	320	8,848	3,724	3,712	3,664
LD34291591.las	256	8,176	3,719	3,648	3,504
LD34291594.las	256	8,496	3,555	3,840	4,144
LD34291597.las	368	65,520	3,406	3,680	3,952
LD34291600.las	480	7,152	3,190	3,360	3,840
LD34291603.las	464	6,128	3,563	3,616	3,664
LD34291606.las	384	7,472	3,568	3,536	3,488

C-3 Report on Intensity Values (Tiled Data) - continued

File	Minimum	Maximum	Mean	Median	Mode
LD34291609.las	352	7,072	3,461	3,520	3,536
LD34321396.las	16	7,104	3,944	3,952	3,984
LD34321399.las	16	7,776	3,945	3,984	4,112
LD34321402.las	16	12,768	3,689	3,664	3,488
LD34321405.las	304	7,696	3,921	3,920	3,872
LD34321408.las	272	6,624	4,008	4,000	3,968
LD34321411.las	224	9,792	4,104	4,112	4,192
LD34321414.las	256	6,800	4,093	4,096	4,064
LD34321417.las	16	56,928	4,027	4,048	4,080
LD34321420.las	16	9,616	3,944	3,952	3,984
LD34321423.las	16	7,872	4,185	4,208	4,224
LD34321426.las	16	15,376	3,974	3,984	3,968
LD34321429.las	16	9,536	4,148	4,160	4,160
LD34321432.las	16	65,520	4,062	4,064	4,048
LD34321435.las	352	6,928	4,046	4,048	4,064
LD34321438.las	384	6,832	3,775	3,760	3,680
LD34321441.las	416	7,216	3,983	3,920	3,440
LD34321444.las	416	7,424	4,078	3,920	3,456
LD34321447.las	416	7,712	3,841	3,712	3,584
LD34321450.las	384	6,848	3,935	3,920	3,888
LD34321453.las	368	6,688	3,647	3,584	3,440
LD34321456.las	448	6,224	3,469	3,488	3,520
LD34321459.las	416	6,624	3,896	3,840	3,696
LD34321462.las	384	60,528	3,365	3,344	3,344
LD34321465.las	352	8,304	3,463	3,456	3,440
LD34321468.las	432	6,112	3,661	3,648	3,552
LD34321471.las	16	38,784	4,033	4,064	4,128
LD34321474.las	16	7,584	3,979	3,968	3,984
LD34321477.las	400	6,176	4,001	3,984	3,888
LD34321480.las	400	9,280	3,814	3,792	3,776
LD34321483.las	16	11,840	3,984	3,968	3,920
LD34321486.las	368	7,152	3,971	3,952	3,872
LD34321489.las	480	7,680	4,347	4,368	4,400

C-3 Report on Intensity Values (Tiled Data) - continued

File	Minimum	Maximum	Mean	Median	Mode
LD34321492.las	576	6,640	4,155	4,144	4,144
LD34321495.las	416	7,136	4,104	4,096	4,096
LD34321498.las	384	7,296	4,182	4,176	4,128
LD34321501.las	384	7,680	4,186	4,144	4,096
LD34321504.las	352	65,520	4,211	4,176	4,128
LD34321507.las	400	37,232	4,276	4,240	4,208
LD34321510.las	432	65,520	4,337	4,256	4,240
LD34321513.las	80	65,520	4,341	4,288	4,256
LD34321516.las	416	65,520	4,130	4,128	4,080
LD34321519.las	448	65,520	4,185	4,144	4,112
LD34321522.las	464	65,520	3,881	3,792	3,664
LD34321525.las	16	47,984	4,224	4,224	4,192
LD34321528.las	16	65,520	4,110	4,144	4,096
LD34321531.las	400	8,960	4,411	4,320	4,224
LD34321534.las	368	9,360	4,685	4,576	4,464
LD34321537.las	368	14,176	4,611	4,448	4,304
LD34321540.las	624	9,344	4,800	4,720	4,608
LD34321543.las	480	10,288	4,791	4,720	4,592
LD34321546.las	368	11,312	4,878	4,784	4,464
LD34321549.las	416	11,744	5,142	5,104	5,040
LD34321552.las	368	9,392	4,549	4,512	4,400
LD34321555.las	416	9,920	4,613	4,608	4,624
LD34321558.las	368	8,384	4,415	4,368	4,272
LD34321561.las	352	8,864	4,331	4,224	4,128
LD34321564.las	416	7,552	4,064	4,064	4,048
LD34321567.las	336	8,128	4,411	4,384	4,320
LD34321570.las	16	8,976	4,294	4,288	4,256
LD34321573.las	16	9,072	4,234	4,224	4,256
LD34321576.las	16	65,520	4,519	4,640	4,816
LD34321579.las	16	10,224	4,177	4,144	4,080
LD34321582.las	480	8,320	4,181	4,192	4,160
LD34321585.las	240	8,144	4,116	4,112	3,984
LD34321588.las	320	65,520	3,535	3,376	3,104

C-3 Report on Intensity Values (Tiled Data) - continued

File	Minimum	Maximum	Mean	Median	Mode
LD34321591.las	224	8,064	3,991	3,968	3,920
LD34321594.las	336	7,472	3,919	3,904	3,888
LD34321597.las	496	30,784	3,733	3,712	3,664
LD34321600.las	16	5,984	3,712	3,696	3,696
LD34321603.las	400	5,920	3,666	3,664	3,616
LD34321606.las	448	6,528	3,752	3,760	3,728
LD34321609.las	448	7,008	3,736	3,792	3,856
LD34351396.las	16	7,680	4,036	4,048	4,112
LD34351399.las	16	6,848	3,873	3,888	4,016
LD34351402.las	16	7,952	3,513	3,504	3,488
LD34351405.las	304	7,584	3,467	3,456	3,472
LD34351408.las	304	6,432	3,718	3,696	3,616
LD34351411.las	240	6,320	3,878	3,904	3,968
LD34351414.las	272	7,408	4,075	4,096	4,080
LD34351417.las	16	7,936	4,100	4,144	4,160
LD34351420.las	16	9,040	4,090	4,112	4,128
LD34351423.las	16	9,872	4,128	4,144	4,160
LD34351426.las	16	13,888	3,893	3,904	3,936
LD34351429.las	16	14,208	4,018	4,016	3,984
LD34351432.las	16	12,352	4,077	4,096	4,080
LD34351435.las	448	7,376	3,789	3,824	3,792
LD34351438.las	336	65,520	3,852	3,808	3,696
LD34351441.las	416	65,520	3,817	3,808	3,712
LD34351444.las	448	6,688	3,774	3,728	3,568
LD34351447.las	416	7,664	3,690	3,648	3,536
LD34351450.las	400	51,584	4,188	4,272	4,624
LD34351453.las	448	6,288	3,370	3,376	3,440
LD34351456.las	16	6,240	3,491	3,488	3,536
LD34351459.las	416	7,136	3,855	3,840	3,248
LD34351462.las	480	54,944	3,234	3,200	2,976
LD34351465.las	432	5,728	3,550	3,504	3,408
LD34351468.las	384	7,648	3,688	3,648	3,552
LD34351471.las	16	23,856	3,993	4,032	4,144

C-3 Report on Intensity Values (Tiled Data) - continued

File	Minimum	Maximum	Mean	Median	Mode
LD34351474.las	400	8,256	3,723	3,712	3,728
LD34351477.las	400	6,752	4,057	4,016	3,872
LD34351480.las	464	7,680	3,707	3,680	3,632
LD34351483.las	432	7,600	4,039	4,016	3,968
LD34351486.las	416	8,704	4,135	4,128	4,096
LD34351489.las	464	9,216	4,371	4,368	4,336
LD34351492.las	432	7,728	4,330	4,288	4,240
LD34351495.las	16	9,664	4,071	4,048	4,032
LD34351498.las	416	7,616	4,183	4,144	4,112
LD34351501.las	16	8,464	4,133	4,096	4,048
LD34351504.las	352	17,984	4,044	4,032	4,032
LD34351507.las	384	7,792	4,125	4,112	4,144
LD34351510.las	400	15,952	4,328	4,304	4,288
LD34351513.las	448	8,000	4,374	4,272	4,256
LD34351516.las	368	22,496	4,367	4,320	4,208
LD34351519.las	416	19,920	4,587	4,496	4,384
LD34351522.las	432	17,792	4,333	4,240	4,112
LD34351525.las	384	10,384	4,403	4,368	4,336
LD34351528.las	336	17,600	4,356	4,320	4,256
LD34351531.las	416	65,520	4,435	4,336	4,240
LD34351534.las	448	18,000	4,657	4,592	4,496
LD34351537.las	496	9,328	4,542	4,512	4,496
LD34351540.las	448	11,824	5,058	4,912	4,720
LD34351543.las	400	12,032	5,111	4,960	4,768
LD34351546.las	384	12,848	4,801	4,800	4,672
LD34351549.las	480	13,680	5,210	5,104	4,944
LD34351552.las	384	19,712	4,631	4,608	4,624
LD34351555.las	432	7,776	4,501	4,512	4,464
LD34351558.las	352	8,656	4,385	4,352	4,288
LD34351561.las	320	11,792	4,304	4,192	4,096
LD34351564.las	16	8,288	4,051	4,032	4,032
LD34351567.las	400	7,312	4,360	4,336	4,304
LD34351570.las	16	8,624	4,357	4,304	4,272

C-3 Report on Intensity Values (Tiled Data) - continued

File	Minimum	Maximum	Mean	Median	Mode
LD34351573.las	16	9,472	4,438	4,416	4,368
LD34351576.las	16	8,352	4,222	4,192	4,128
LD34351579.las	16	8,096	4,085	4,064	4,032
LD34351582.las	464	53,392	4,100	4,096	4,016
LD34351585.las	272	7,904	3,973	3,952	3,872
LD34351588.las	448	28,496	3,427	3,360	3,264
LD34351591.las	336	6,896	4,433	4,464	4,528
LD34351594.las	192	7,232	3,805	3,792	3,888
LD34351597.las	432	6,512	3,687	3,664	3,552
LD34351600.las	544	5,920	3,624	3,600	3,552
LD34351603.las	2,032	6,096	3,569	3,536	3,472
LD34351606.las	448	6,336	3,625	3,600	3,520
LD34351609.las	480	6,880	3,607	3,648	3,568
LD34381396.las	16	10,672	3,913	3,936	4,016
LD34381399.las	16	9,424	3,751	3,744	3,808
LD34381402.las	16	7,184	3,391	3,392	3,424
LD34381405.las	288	15,824	3,372	3,360	3,360
LD34381408.las	288	6,224	3,754	3,760	3,856
LD34381411.las	288	18,336	4,109	4,128	4,160
LD34381414.las	240	27,904	4,319	4,336	4,368
LD34381417.las	16	8,448	4,148	4,160	4,208
LD34381420.las	16	15,712	3,939	3,952	3,936
LD34381423.las	16	12,560	4,240	4,256	4,272
LD34381426.las	16	65,520	4,137	4,128	4,112
LD34381429.las	16	18,880	4,085	4,064	4,016
LD34381432.las	16	56,000	4,216	4,304	4,304
LD34381435.las	400	31,760	4,097	4,080	4,080
LD34381438.las	480	6,000	3,557	3,504	3,424
LD34381441.las	432	7,344	3,922	3,888	3,696
LD34381444.las	384	7,280	4,253	4,336	4,352
LD34381447.las	400	17,792	4,170	4,176	4,176
LD34381450.las	400	26,368	4,201	4,144	3,984
LD34381453.las	384	38,992	3,944	3,920	3,744

C-3 Report on Intensity Values (Tiled Data) - continued

File	Minimum	Maximum	Mean	Median	Mode
LD34381456.las	384	7,360	3,879	3,792	3,552
LD34381459.las	400	8,752	4,042	4,064	4,080
LD34381462.las	384	27,552	3,353	3,328	3,184
LD34381465.las	416	6,320	3,511	3,504	3,456
LD34381468.las	384	7,296	3,576	3,536	3,424
LD34381471.las	16	9,328	4,085	4,128	4,160
LD34381474.las	416	65,520	4,003	3,984	3,904
LD34381477.las	304	8,544	4,138	4,160	4,304
LD34381480.las	16	7,440	3,896	3,872	3,856
LD34381483.las	352	12,592	4,084	4,096	4,128
LD34381486.las	464	6,928	4,104	4,112	4,128
LD34381489.las	480	63,136	4,212	4,192	4,096
LD34381492.las	432	8,080	4,305	4,272	4,192
LD34381495.las	352	65,520	4,010	3,984	3,952
LD34381498.las	16	8,880	4,099	4,096	4,048
LD34381501.las	416	6,448	3,910	3,904	3,888
LD34381504.las	496	6,544	3,804	3,776	3,744
LD34381507.las	448	7,856	3,884	3,872	3,776
LD34381510.las	16	9,408	4,187	4,112	4,032
LD34381513.las	400	7,824	4,278	4,256	4,240
LD34381516.las	544	8,272	4,300	4,224	4,128
LD34381519.las	384	48,976	4,443	4,368	4,304
LD34381522.las	432	8,000	4,245	4,160	4,064
LD34381525.las	416	8,128	4,269	4,224	4,144
LD34381528.las	16	9,184	4,480	4,400	4,320
LD34381531.las	464	64,976	4,503	4,336	4,192
LD34381534.las	496	9,072	4,500	4,464	4,432
LD34381537.las	16	22,080	4,641	4,544	4,448
LD34381540.las	432	35,520	5,048	4,864	4,624
LD34381543.las	464	9,584	4,994	4,880	4,672
LD34381546.las	416	15,376	5,206	5,136	4,976
LD34381549.las	480	12,480	5,082	4,960	4,720
LD34381552.las	416	65,520	4,604	4,544	4,448

C-3 Report on Intensity Values (Tiled Data) - continued

File	Minimum	Maximum	Mean	Median	Mode
LD34381555.las	416	8,912	4,478	4,448	4,448
LD34381558.las	400	7,744	4,236	4,208	4,288
LD34381561.las	336	8,064	4,404	4,288	4,064
LD34381564.las	16	8,304	4,162	4,128	4,048
LD34381567.las	432	8,176	4,672	4,656	4,672
LD34381570.las	16	9,440	4,400	4,368	4,288
LD34381573.las	16	8,816	4,406	4,400	4,400
LD34381576.las	16	10,256	4,223	4,208	4,192
LD34381579.las	384	6,384	4,064	4,048	4,048
LD34381582.las	384	7,472	4,108	4,096	4,032
LD34381585.las	768	8,688	4,147	4,080	3,904
LD34381588.las	240	9,200	3,799	3,760	3,648
LD34381591.las	224	7,680	4,588	4,576	4,560
LD34381594.las	384	8,080	3,890	3,872	3,952
LD34381597.las	432	6,768	3,722	3,680	3,648
LD34381600.las	384	7,776	3,584	3,552	3,504
LD34381603.las	960	7,440	3,487	3,456	3,392
LD34381606.las	544	5,424	3,488	3,472	3,424
LD34381609.las	496	7,296	3,465	3,504	3,536
LD34411396.las	16	6,960	4,093	4,112	4,080
LD34411399.las	16	16,288	4,019	4,064	4,160
LD34411402.las	16	11,504	3,727	3,712	3,616
LD34411405.las	272	16,336	3,685	3,680	3,632
LD34411408.las	288	6,560	3,816	3,840	3,888
LD34411411.las	240	18,944	4,210	4,240	4,304
LD34411414.las	272	10,880	4,242	4,240	4,256
LD34411417.las	16	14,304	4,078	4,096	4,096
LD34411420.las	16	20,880	3,904	3,936	3,952
LD34411423.las	16	35,584	4,100	4,112	4,128
LD34411426.las	16	25,744	4,095	4,096	4,112
LD34411429.las	16	13,664	4,379	4,368	4,208
LD34411432.las	16	20,688	4,363	4,384	4,352
LD34411435.las	384	7,344	4,061	4,112	4,160

C-3 Report on Intensity Values (Tiled Data) - continued

File	Minimum	Maximum	Mean	Median	Mode
LD34411438.las	592	6,176	3,474	3,440	3,408
LD34411441.las	432	8,000	3,825	3,760	3,648
LD34411444.las	416	7,744	4,191	4,176	3,664
LD34411447.las	480	7,360	4,356	4,336	4,240
LD34411450.las	480	7,744	3,857	3,776	3,616
LD34411453.las	416	12,832	3,955	3,936	3,888
LD34411456.las	592	7,472	3,968	3,904	3,520
LD34411459.las	384	10,432	3,989	3,968	3,568
LD34411462.las	448	65,520	3,476	3,456	3,344
LD34411465.las	448	9,488	3,489	3,456	3,344
LD34411468.las	400	26,784	3,590	3,568	3,472
LD34411471.las	16	6,688	4,031	4,064	4,160
LD34411474.las	368	9,280	4,097	4,080	4,048
LD34411477.las	448	65,520	4,012	3,984	3,904
LD34411480.las	448	8,464	4,045	4,016	3,984
LD34411483.las	416	7,152	4,210	4,208	4,208
LD34411486.las	448	8,512	4,187	4,144	4,032
LD34411489.las	432	7,904	4,032	4,000	3,984
LD34411492.las	496	7,440	4,192	4,176	4,112
LD34411495.las	16	8,896	3,985	3,952	3,840
LD34411498.las	352	7,168	4,092	4,080	4,048
LD34411501.las	16	7,568	4,030	4,016	4,048
LD34411504.las	432	7,328	4,041	4,016	3,984
LD34411507.las	496	10,368	3,992	3,984	3,952
LD34411510.las	416	65,520	4,364	4,288	4,064
LD34411513.las	368	15,232	4,315	4,304	4,192
LD34411516.las	416	10,736	4,327	4,272	4,224
LD34411519.las	432	8,896	4,577	4,480	4,368
LD34411522.las	336	11,296	4,395	4,352	4,240
LD34411525.las	480	8,736	4,458	4,368	4,288
LD34411528.las	384	7,840	4,360	4,320	4,272
LD34411531.las	432	35,248	4,264	4,240	4,240
LD34411534.las	448	7,536	4,508	4,480	4,432

C-3 Report on Intensity Values (Tiled Data) - continued

File	Minimum	Maximum	Mean	Median	Mode
LD34411537.las	432	8,096	4,545	4,464	4,336
LD34411540.las	432	9,616	4,927	4,800	4,656
LD34411543.las	416	12,192	4,725	4,704	4,640
LD34411546.las	416	43,584	5,090	5,008	4,832
LD34411549.las	448	12,384	4,890	4,784	4,656
LD34411552.las	368	65,520	4,373	4,432	4,448
LD34411555.las	384	13,536	4,323	4,272	4,160
LD34411558.las	384	7,136	4,185	4,144	4,064
LD34411561.las	368	13,168	4,335	4,256	4,128
LD34411564.las	368	8,192	4,097	4,096	4,080
LD34411567.las	16	9,792	4,292	4,272	4,208
LD34411570.las	400	6,976	4,223	4,208	4,176
LD34411573.las	16	8,800	4,309	4,288	4,256
LD34411576.las	416	7,920	4,195	4,192	4,160
LD34411579.las	432	65,520	4,090	4,080	4,032
LD34411582.las	16	6,256	4,065	4,064	4,048
LD34411585.las	208	6,944	3,852	3,840	3,888
LD34411588.las	224	6,544	3,664	3,632	3,632
LD34411591.las	384	8,128	4,116	4,096	4,032
LD34411594.las	368	7,936	4,082	4,016	3,568
LD34411597.las	592	7,696	3,674	3,632	3,568
LD34411600.las	1,264	6,512	3,593	3,584	3,584
LD34411603.las	496	5,984	3,581	3,568	3,568
LD34411606.las	608	7,248	3,511	3,504	3,472
LD34411609.las	480	6,000	3,428	3,440	3,456
LD34441396.las	16	7,040	4,016	4,016	4,032
LD34441399.las	16	11,632	4,372	4,320	4,048
LD34441402.las	256	10,288	3,695	3,680	3,664
LD34441405.las	320	6,560	3,719	3,728	3,728
LD34441408.las	272	6,544	3,865	3,888	3,920
LD34441411.las	336	7,488	4,207	4,208	4,240
LD34441414.las	256	8,224	4,203	4,208	4,128
LD34441417.las	16	9,184	4,106	4,112	4,128

C-3 Report on Intensity Values (Tiled Data) - continued

File	Minimum	Maximum	Mean	Median	Mode
LD34441420.las	16	47,344	3,986	4,000	4,016
LD34441423.las	16	17,728	4,246	4,256	4,256
LD34441426.las	16	37,200	4,410	4,432	4,400
LD34441429.las	16	9,824	4,589	4,576	4,480
LD34441432.las	16	23,584	4,333	4,608	4,816
LD34441435.las	336	7,728	3,782	3,840	3,840
LD34441438.las	480	7,376	3,728	3,664	3,568
LD34441441.las	416	7,872	3,930	3,856	3,760
LD34441444.las	368	7,392	3,812	3,760	3,696
LD34441447.las	464	43,168	3,706	3,648	3,552
LD34441450.las	448	46,800	3,959	3,936	3,904
LD34441453.las	464	7,216	3,565	3,504	3,360
LD34441456.las	400	8,528	3,836	3,680	3,040
LD34441459.las	16	8,640	3,863	3,808	3,696
LD34441462.las	208	65,520	3,442	3,456	3,344
LD34441465.las	480	6,992	3,181	3,136	3,056
LD34441468.las	432	9,440	3,585	3,568	3,408
LD34441471.las	16	10,080	4,026	4,080	4,208
LD34441474.las	432	9,952	4,156	4,128	4,080
LD34441477.las	416	10,128	4,332	4,272	4,064
LD34441480.las	496	6,480	4,080	4,064	4,096
LD34441483.las	16	27,216	4,307	4,272	4,192
LD34441486.las	416	9,168	4,474	4,432	4,240
LD34441489.las	384	7,760	4,067	4,032	3,984
LD34441492.las	464	6,720	4,105	4,096	4,048
LD34441495.las	384	14,000	3,916	3,888	3,872
LD34441498.las	480	10,464	4,076	4,064	4,032
LD34441501.las	16	6,992	4,105	4,096	4,032
LD34441504.las	448	7,376	4,041	4,032	3,984
LD34441507.las	432	7,312	4,337	4,320	4,240
LD34441510.las	416	7,536	4,416	4,416	4,416
LD34441513.las	448	8,800	4,247	4,208	4,128
LD34441516.las	368	8,544	4,209	4,128	4,016

C-3 Report on Intensity Values (Tiled Data) - continued

File	Minimum	Maximum	Mean	Median	Mode
LD34441519.las	416	11,536	4,409	4,368	4,272
LD34441522.las	400	12,688	4,471	4,352	4,176
LD34441525.las	16	8,160	4,347	4,288	4,240
LD34441528.las	400	7,312	4,289	4,272	4,224
LD34441531.las	416	50,672	4,104	4,080	4,032
LD34441534.las	560	6,848	4,219	4,208	4,176
LD34441537.las	576	6,880	4,241	4,224	4,160
LD34441540.las	432	10,176	4,620	4,576	4,528
LD34441543.las	448	9,792	4,929	4,896	4,848
LD34441546.las	464	13,056	5,604	5,488	5,280
LD34441549.las	528	12,704	5,451	5,280	5,008
LD34441552.las	352	10,896	5,004	4,816	4,608
LD34441555.las	448	9,664	4,670	4,592	4,480
LD34441558.las	368	6,800	4,121	4,096	4,048
LD34441561.las	320	8,176	4,215	4,128	4,000
LD34441564.las	448	7,424	3,998	3,984	3,952
LD34441567.las	16	7,312	4,213	4,192	4,224
LD34441570.las	416	7,824	4,359	4,304	4,240
LD34441573.las	448	7,520	4,106	4,096	4,064
LD34441576.las	448	7,120	4,193	4,176	4,144
LD34441579.las	432	11,520	4,053	4,048	4,064
LD34441582.las	448	6,912	4,059	4,048	3,984
LD34441585.las	256	65,520	3,947	3,920	3,904
LD34441588.las	208	6,128	3,664	3,632	3,520
LD34441591.las	416	7,456	4,114	4,080	4,048
LD34441594.las	400	8,240	4,189	4,208	3,568
LD34441597.las	336	65,520	3,580	3,584	3,568
LD34441600.las	16	6,608	3,584	3,520	3,408
LD34441603.las	464	7,920	3,840	3,824	3,776
LD34441606.las	512	6,864	3,351	3,344	3,344
LD34441609.las	480	65,520	3,114	3,056	2,896
LD34471396.las	16	7,824	3,681	3,664	3,456
LD34471399.las	16	9,264	4,032	4,080	4,096

C-3 Report on Intensity Values (Tiled Data) - continued

File	Minimum	Maximum	Mean	Median	Mode
LD34471402.las	304	6,624	3,741	3,744	3,680
LD34471405.las	272	6,176	3,909	3,920	3,920
LD34471408.las	208	6,240	3,738	3,744	3,680
LD34471411.las	272	6,832	3,935	3,952	3,984
LD34471414.las	320	8,128	4,072	4,064	3,968
LD34471417.las	16	9,728	3,978	4,000	4,016
LD34471420.las	16	17,232	4,012	4,032	4,032
LD34471423.las	16	20,992	4,472	4,464	4,416
LD34471426.las	16	11,680	4,722	4,672	4,624
LD34471429.las	16	16,656	4,733	4,720	4,624
LD34471432.las	16	20,912	4,280	4,368	4,384
LD34471435.las	448	7,600	4,117	4,160	4,144
LD34471438.las	336	9,520	4,407	4,464	4,480
LD34471441.las	448	8,080	4,478	4,464	4,368
LD34471444.las	416	7,200	4,353	4,400	4,576
LD34471447.las	432	7,296	3,783	3,776	3,744
LD34471450.las	480	6,784	3,942	3,952	4,304
LD34471453.las	320	8,336	3,822	3,808	3,856
LD34471456.las	576	8,432	3,870	3,888	4,128
LD34471459.las	528	7,232	3,681	3,584	3,248
LD34471462.las	416	65,520	3,536	3,552	3,488
LD34471465.las	400	6,736	3,430	3,424	3,376
LD34471468.las	416	6,880	3,499	3,472	3,360
LD34471471.las	16	10,160	3,986	4,064	4,192
LD34471474.las	368	6,976	4,017	4,016	4,016
LD34471477.las	416	6,688	4,138	4,128	4,144
LD34471480.las	448	6,560	3,926	3,920	3,904
LD34471483.las	16	9,584	4,337	4,320	4,352
LD34471486.las	96	9,760	4,567	4,512	4,464
LD34471489.las	496	7,600	4,010	3,984	3,904
LD34471492.las	448	7,584	4,059	4,048	4,032
LD34471495.las	336	29,056	4,014	4,000	3,936
LD34471498.las	448	6,640	4,113	4,112	4,112

C-3 Report on Intensity Values (Tiled Data) - continued

File	Minimum	Maximum	Mean	Median	Mode
LD34471501.las	16	7,344	4,083	4,080	4,064
LD34471504.las	432	7,840	4,141	4,128	4,080
LD34471507.las	480	6,912	4,088	4,112	4,224
LD34471510.las	576	7,584	4,382	4,384	4,464
LD34471513.las	496	7,264	4,191	4,176	4,112
LD34471516.las	464	8,208	4,216	4,160	4,176
LD34471519.las	448	7,808	4,401	4,400	4,352
LD34471522.las	432	34,416	4,155	4,128	4,096
LD34471525.las	16	13,216	4,354	4,320	4,272
LD34471528.las	480	11,024	4,324	4,288	4,224
LD34471531.las	16	42,864	4,181	4,144	4,032
LD34471534.las	1,904	6,608	4,187	4,176	4,160
LD34471537.las	432	8,656	4,287	4,256	4,208
LD34471540.las	432	10,752	4,907	4,784	4,576
LD34471543.las	384	10,448	5,185	5,088	5,024
LD34471546.las	352	12,464	5,282	5,152	4,992
LD34471549.las	384	12,672	5,218	5,120	5,008
LD34471552.las	384	11,792	4,748	4,704	4,608
LD34471555.las	416	8,768	4,314	4,288	4,256
LD34471558.las	416	7,312	4,072	4,064	4,048
LD34471561.las	416	9,008	4,095	4,048	4,000
LD34471564.las	432	7,712	4,011	3,984	3,968
LD34471567.las	432	15,520	4,274	4,272	4,256
LD34471570.las	368	16,080	4,119	4,112	4,112
LD34471573.las	432	6,912	4,129	4,096	4,032
LD34471576.las	432	65,520	4,288	4,288	4,256
LD34471579.las	480	7,264	4,187	4,160	4,080
LD34471582.las	592	7,744	4,039	4,192	4,288
LD34471585.las	208	65,520	4,114	4,224	4,352
LD34471588.las	304	6,208	3,713	3,648	3,536
LD34471591.las	256	6,496	3,941	3,920	3,824
LD34471594.las	416	10,096	3,829	3,808	3,568
LD34471597.las	448	65,520	3,788	3,744	3,728

C-3 Report on Intensity Values (Tiled Data) - continued

File	Minimum	Maximum	Mean	Median	Mode
LD34471600.las	448	6,912	3,774	3,824	3,952
LD34471603.las	480	9,344	3,721	3,696	3,648
LD34471606.las	416	7,024	3,653	3,632	3,600
LD34471609.las	464	5,952	3,493	3,520	3,472
LD34501396.las	16	6,704	3,754	3,792	3,808
LD34501399.las	16	8,160	3,985	4,000	3,984
LD34501402.las	240	6,656	3,782	3,856	3,888
LD34501405.las	288	6,944	3,992	4,016	4,048
LD34501408.las	16	6,416	3,752	3,760	3,744
LD34501411.las	320	6,832	3,860	3,872	3,872
LD34501414.las	16	7,952	4,045	4,048	4,000
LD34501417.las	16	11,168	3,969	4,000	4,032
LD34501420.las	16	19,280	4,000	4,016	4,096
LD34501423.las	16	17,104	4,348	4,384	4,432
LD34501426.las	16	25,024	4,277	4,304	4,336
LD34501429.las	16	29,280	4,095	4,160	4,304
LD34501432.las	16	10,224	4,128	4,128	4,032
LD34501435.las	368	8,320	4,001	3,984	3,888
LD34501438.las	336	7,680	3,987	3,936	3,776
LD34501441.las	192	65,520	4,026	4,000	3,952
LD34501444.las	480	6,896	3,928	3,872	3,728
LD34501447.las	432	6,896	3,609	3,600	3,552
LD34501450.las	384	6,960	3,794	3,760	3,744
LD34501453.las	384	18,720	4,141	4,160	4,112
LD34501456.las	352	9,024	3,933	3,952	3,952
LD34501459.las	368	9,696	3,817	3,824	3,904
LD34501462.las	368	33,744	3,525	3,488	3,344
LD34501465.las	416	6,080	3,608	3,584	3,488
LD34501468.las	432	7,120	3,579	3,584	3,712
LD34501471.las	16	12,496	4,035	4,160	4,304
LD34501474.las	400	9,568	4,545	4,544	4,544
LD34501477.las	416	7,072	4,207	4,192	4,176
LD34501480.las	448	16,912	3,813	3,760	3,648

C-3 Report on Intensity Values (Tiled Data) - continued

File	Minimum	Maximum	Mean	Median	Mode
LD34501483.las	416	10,800	4,134	4,112	4,080
LD34501486.las	496	8,016	4,195	4,176	4,112
LD34501489.las	432	7,856	4,032	4,000	3,952
LD34501492.las	16	9,328	4,162	4,144	4,144
LD34501495.las	352	27,472	4,127	4,112	4,144
LD34501498.las	592	6,848	4,261	4,256	4,320
LD34501501.las	464	7,168	4,227	4,224	4,208
LD34501504.las	416	65,520	4,359	4,384	4,448
LD34501507.las	448	9,808	4,135	4,128	4,240
LD34501510.las	464	8,192	4,490	4,496	4,512
LD34501513.las	448	8,656	4,428	4,352	4,320
LD34501516.las	448	7,600	4,150	4,128	4,160
LD34501519.las	432	25,392	4,312	4,304	4,272
LD34501522.las	368	24,112	4,390	4,384	4,336
LD34501525.las	400	28,384	4,457	4,464	4,464
LD34501528.las	16	21,776	4,426	4,432	4,384
LD34501531.las	368	19,984	4,190	4,160	4,112
LD34501534.las	400	7,424	4,131	4,096	4,048
LD34501537.las	432	8,320	4,304	4,288	4,256
LD34501540.las	416	12,160	4,791	4,784	4,704
LD34501543.las	336	56,672	4,676	4,672	4,720
LD34501546.las	224	65,520	4,784	4,656	4,080
LD34501549.las	480	46,608	4,885	4,736	4,480
LD34501552.las	416	65,520	4,804	4,640	4,352
LD34501555.las	16	65,520	4,303	4,224	4,144
LD34501558.las	16	8,928	4,112	4,080	4,032
LD34501561.las	16	8,528	4,191	4,128	4,048
LD34501564.las	16	7,696	4,144	4,192	4,192
LD34501567.las	16	21,200	4,284	4,288	4,272
LD34501570.las	16	27,392	4,232	4,208	4,096
LD34501573.las	16	9,024	3,988	3,968	3,936
LD34501576.las	16	8,624	4,142	4,112	4,032
LD34501579.las	16	8,832	4,119	4,096	4,080

C-3 Report on Intensity Values (Tiled Data) - continued

File	Minimum	Maximum	Mean	Median	Mode
LD34501582.las	16	8,064	4,180	4,160	4,128
LD34501585.las	16	32,832	3,925	3,904	3,792
LD34501588.las	16	6,608	3,620	3,600	3,568
LD34501591.las	16	6,864	3,996	3,984	4,144
LD34501594.las	16	13,248	4,134	4,080	3,936
LD34501597.las	16	7,984	4,260	4,208	4,176
LD34501600.las	16	21,616	3,709	3,712	3,648
LD34501603.las	16	7,216	3,658	3,696	3,632
LD34501606.las	16	7,312	3,554	3,520	3,472
LD34501609.las	16	7,136	3,643	3,616	3,504
LD34531396.las	16	6,704	4,037	4,064	4,096
LD34531399.las	384	9,632	4,107	4,160	4,208
LD34531402.las	320	12,432	3,968	3,968	4,000
LD34531405.las	16	9,904	3,917	3,936	3,920
LD34531408.las	16	9,984	3,988	4,000	4,000
LD34531411.las	16	12,496	3,948	3,968	4,016
LD34531414.las	288	25,360	4,095	4,112	4,128
LD34531417.las	16	15,136	3,967	4,000	4,032
LD34531420.las	16	13,184	3,943	3,952	4,016
LD34531423.las	16	21,360	4,087	4,096	4,112
LD34531426.las	16	26,944	4,110	4,096	4,032
LD34531429.las	16	35,312	3,952	4,016	3,968
LD34531432.las	16	24,816	3,788	3,872	3,904
LD34531435.las	16	65,520	3,365	3,408	3,168
LD34531438.las	16	8,112	3,847	3,792	3,664
LD34531441.las	16	11,680	3,908	3,888	3,888
LD34531444.las	400	7,248	3,869	3,888	3,920
LD34531447.las	400	65,520	3,904	3,904	3,840
LD34531450.las	368	7,232	4,260	4,240	4,096
LD34531453.las	400	32,000	3,820	3,888	4,048
LD34531456.las	368	33,280	3,886	3,936	4,048
LD34531459.las	416	6,896	3,753	3,712	3,552
LD34531462.las	416	10,128	3,474	3,392	3,104

C-3 Report on Intensity Values (Tiled Data) - continued

File	Minimum	Maximum	Mean	Median	Mode
LD34531465.las	16	44,016	3,683	3,680	3,552
LD34531468.las	384	8,848	3,684	3,680	3,712
LD34531471.las	16	7,232	3,891	3,904	3,936
LD34531474.las	432	6,800	4,237	4,224	4,208
LD34531477.las	384	49,536	4,079	4,096	4,160
LD34531480.las	112	65,520	4,021	4,016	4,000
LD34531483.las	16	65,520	4,134	4,128	4,064
LD34531486.las	464	7,104	4,048	4,032	4,016
LD34531489.las	416	7,088	3,898	3,872	3,872
LD34531492.las	384	8,864	4,091	4,064	4,032
LD34531495.las	432	22,224	3,998	3,968	3,952
LD34531498.las	16	65,520	4,069	4,064	4,048
LD34531501.las	16	65,520	4,015	4,016	3,984
LD34531504.las	16	65,520	4,008	4,016	4,016
LD34531507.las	16	7,680	3,857	3,808	3,776
LD34531510.las	416	24,032	4,145	4,112	3,936
LD34531513.las	16	36,176	4,408	4,448	4,576
LD34531516.las	16	65,520	4,331	4,352	4,432
LD34531519.las	384	65,520	4,422	4,448	4,416
LD34531522.las	352	56,544	4,556	4,592	4,592
LD34531525.las	352	65,520	4,463	4,480	4,496
LD34531528.las	432	20,976	4,423	4,432	4,416
LD34531531.las	368	65,520	4,428	4,416	4,368
LD34531534.las	384	7,568	4,365	4,384	4,352
LD34531537.las	368	10,640	4,343	4,320	4,272
LD34531540.las	336	65,520	4,676	4,640	4,608
LD34531543.las	16	11,904	4,718	4,656	4,528
LD34531546.las	16	49,456	4,801	4,688	4,480
LD34531549.las	16	14,608	4,885	4,656	4,272
LD34531552.las	16	11,808	4,400	4,320	4,288
LD34531555.las	16	26,496	4,214	4,176	4,112
LD34531558.las	16	8,080	4,021	4,000	3,968
LD34531561.las	16	10,608	4,161	4,112	4,080

C-3 Report on Intensity Values (Tiled Data) - continued

File	Minimum	Maximum	Mean	Median	Mode
LD34531564.las	16	65,520	4,385	4,400	4,480
LD34531567.las	16	65,520	4,429	4,464	4,480
LD34531570.las	16	9,216	4,419	4,384	4,384
LD34531573.las	16	23,056	3,958	3,872	3,744
LD34531576.las	16	8,224	4,165	4,144	4,128
LD34531579.las	16	14,624	4,076	4,048	4,000
LD34531582.las	16	8,768	4,094	4,064	4,064
LD34531585.las	16	16,064	3,959	3,920	3,904
LD34531588.las	16	7,568	3,797	3,760	3,696
LD34531591.las	16	7,680	3,918	3,824	3,728
LD34531594.las	16	7,024	4,272	4,272	4,192
LD34531597.las	16	15,680	4,255	4,256	4,288
LD34531600.las	16	15,616	3,925	4,000	4,368
LD34531603.las	16	7,552	3,759	3,808	3,792
LD34531606.las	16	8,128	3,682	3,712	3,920
LD34531609.las	16	8,352	3,898	3,904	4,016
LD34561396.las	368	54,320	4,048	4,080	4,096
LD34561399.las	16	10,208	4,156	4,192	4,240
LD34561402.las	16	8,752	3,906	3,904	3,888
LD34561405.las	16	7,088	3,811	3,808	3,760
LD34561408.las	272	7,760	3,906	3,920	4,000
LD34561411.las	288	7,360	3,877	3,904	3,968
LD34561414.las	240	10,304	3,970	3,984	4,000
LD34561417.las	16	11,360	4,022	4,064	4,144
LD34561420.las	16	54,256	3,909	3,920	3,984
LD34561423.las	16	14,736	3,824	3,840	3,856
LD34561426.las	16	65,520	3,717	3,888	16
LD34561429.las	16	15,376	3,946	3,872	3,824
LD34561432.las	16	11,024	3,512	3,520	3,504
LD34561435.las	16	7,808	3,638	3,936	16
LD34561438.las	16	7,408	3,625	3,840	16
LD34561441.las	16	8,304	3,990	4,064	4,256
LD34561444.las	368	11,888	3,997	4,000	4,000

C-3 Report on Intensity Values (Tiled Data) - continued

File	Minimum	Maximum	Mean	Median	Mode
LD34561447.las	368	10,592	3,946	3,936	3,888
LD34561450.las	480	7,744	4,310	4,288	4,144
LD34561453.las	512	7,776	4,164	4,352	4,640
LD34561456.las	16	65,520	3,907	4,096	4,592
LD34561459.las	16	7,056	3,755	3,744	4,352
LD34561462.las	16	16,496	3,527	3,472	2,960
LD34561465.las	16	65,520	3,819	3,920	4,144
LD34561468.las	16	65,520	3,720	3,792	4,000
LD34561471.las	16	10,304	4,000	4,000	4,048
LD34561474.las	416	65,520	3,827	3,792	3,664
LD34561477.las	400	7,376	4,024	4,000	3,968
LD34561480.las	368	65,520	3,886	3,888	3,840
LD34561483.las	16	32,016	3,972	3,984	3,936
LD34561486.las	368	6,992	3,948	3,952	3,952
LD34561489.las	400	65,520	3,952	3,920	3,824
LD34561492.las	384	65,520	3,980	3,952	3,904
LD34561495.las	384	17,504	4,035	4,016	3,968
LD34561498.las	16	8,032	4,042	4,016	4,000
LD34561501.las	384	7,104	3,992	3,984	3,936
LD34561504.las	320	11,344	3,984	3,984	3,936
LD34561507.las	416	7,072	3,788	3,776	3,744
LD34561510.las	336	65,520	4,092	4,064	3,952
LD34561513.las	480	13,760	4,169	4,144	4,096
LD34561516.las	400	65,520	4,290	4,272	4,240
LD34561519.las	368	44,960	4,492	4,464	4,432
LD34561522.las	368	27,776	4,525	4,528	4,512
LD34561525.las	368	38,512	4,448	4,448	4,448
LD34561528.las	384	8,016	4,438	4,432	4,416
LD34561531.las	400	16,160	4,427	4,416	4,384
LD34561534.las	592	43,840	4,385	4,384	4,416
LD34561537.las	432	16,432	4,493	4,480	4,496
LD34561540.las	32	65,520	4,599	4,528	4,432
LD34561543.las	16	65,520	4,629	4,592	4,560

C-3 Report on Intensity Values (Tiled Data) - continued

File	Minimum	Maximum	Mean	Median	Mode
LD34561546.las	16	11,120	4,628	4,480	4,256
LD34561549.las	16	23,808	4,987	4,672	4,416
LD34561552.las	16	10,256	4,349	4,304	4,288
LD34561555.las	16	32,576	4,255	4,224	4,208
LD34561558.las	16	8,016	4,002	3,984	3,936
LD34561561.las	16	7,472	4,026	4,016	4,016
LD34561564.las	16	17,120	4,144	4,096	4,032
LD34561567.las	16	14,880	4,278	4,240	4,160
LD34561570.las	16	9,632	4,268	4,224	4,192
LD34561573.las	16	65,520	4,193	4,128	4,048
LD34561576.las	16	9,184	4,207	4,160	4,112
LD34561579.las	16	13,344	4,090	4,080	4,048
LD34561582.las	16	8,640	4,170	4,160	4,112
LD34561585.las	16	8,896	3,968	3,936	3,904
LD34561588.las	16	8,800	3,920	3,888	3,760
LD34561591.las	16	16,080	4,048	3,904	3,728
LD34561594.las	16	10,864	4,151	4,128	4,016
LD34561597.las	16	6,704	4,077	4,080	3,904
LD34561600.las	16	32,144	3,925	3,952	4,320
LD34561603.las	16	8,448	3,899	3,888	3,904
LD34561606.las	16	8,000	3,654	3,648	3,552
LD34561609.las	16	8,128	3,773	3,744	3,616
LD34591396.las	16	9,920	3,845	3,840	3,824
LD34591399.las	16	8,560	4,070	4,096	4,112
LD34591402.las	336	11,488	4,132	4,144	4,160
LD34591405.las	288	6,592	3,903	3,920	3,904
LD34591408.las	16	7,584	3,902	3,904	3,904
LD34591411.las	16	7,856	3,952	3,968	3,952
LD34591414.las	224	9,024	4,060	4,048	4,000
LD34591417.las	16	9,184	4,082	4,096	4,128
LD34591420.las	16	51,424	4,118	4,112	4,128
LD34591423.las	16	33,280	4,135	4,080	3,920
LD34591426.las	16	8,768	4,088	4,096	4,096

C-3 Report on Intensity Values (Tiled Data) - continued

File	Minimum	Maximum	Mean	Median	Mode
LD34591429.las	16	14,704	4,062	4,096	4,096
LD34591432.las	16	7,312	4,039	4,048	3,984
LD34591435.las	16	7,824	4,143	4,192	4,304
LD34591438.las	400	6,992	3,987	4,016	4,048
LD34591441.las	368	65,520	4,335	4,416	4,464
LD34591444.las	16	7,136	3,771	3,856	3,984
LD34591447.las	16	29,264	3,930	3,936	3,968
LD34591450.las	16	7,216	4,030	4,000	3,808
LD34591453.las	16	7,280	4,282	4,304	4,320
LD34591456.las	16	65,520	4,188	4,288	4,624
LD34591459.las	16	7,200	3,868	3,872	3,696
LD34591462.las	16	17,600	3,334	3,136	2,688
LD34591465.las	16	65,520	3,758	3,840	3,840
LD34591468.las	64	65,520	3,943	4,000	4,096
LD34591471.las	16	57,904	3,957	3,968	3,968
LD34591474.las	16	65,520	3,962	3,952	3,888
LD34591477.las	432	8,416	3,943	3,904	3,872
LD34591480.las	16	65,520	3,717	3,696	3,584
LD34591483.las	384	11,792	3,908	3,904	3,856
LD34591486.las	352	65,520	3,774	3,760	3,648
LD34591489.las	400	54,032	3,729	3,696	3,648
LD34591492.las	464	7,712	4,021	3,984	3,888
LD34591495.las	432	8,320	3,961	3,936	3,824
LD34591498.las	416	6,800	3,900	3,872	3,792
LD34591501.las	336	9,680	4,008	3,984	3,936
LD34591504.las	400	19,616	3,980	3,952	3,952
LD34591507.las	432	6,896	3,843	3,824	3,824
LD34591510.las	16	14,720	4,007	3,968	3,808
LD34591513.las	448	7,440	4,093	4,080	4,064
LD34591516.las	384	38,784	4,105	4,064	3,952
LD34591519.las	416	30,736	4,415	4,400	4,400
LD34591522.las	384	25,872	4,292	4,304	4,336
LD34591525.las	416	12,576	4,275	4,256	4,272

C-3 Report on Intensity Values (Tiled Data) - continued

File	Minimum	Maximum	Mean	Median	Mode
LD34591528.las	352	65,520	4,237	4,272	4,304
LD34591531.las	448	8,752	4,283	4,272	4,208
LD34591534.las	448	8,320	4,230	4,208	4,176
LD34591537.las	320	7,456	4,167	4,128	4,048
LD34591540.las	192	65,520	4,334	4,304	4,208
LD34591543.las	16	7,952	4,472	4,432	4,352
LD34591546.las	16	10,512	4,474	4,320	4,144
LD34591549.las	16	10,688	4,319	4,224	4,096
LD34591552.las	16	11,520	4,261	4,224	4,176
LD34591555.las	16	65,520	4,160	4,096	3,984
LD34591558.las	16	13,168	3,868	3,856	3,840
LD34591561.las	16	7,248	3,898	3,888	3,872
LD34591564.las	16	7,600	3,844	3,808	3,776
LD34591567.las	16	8,000	4,106	4,080	4,016
LD34591570.las	16	8,656	4,354	4,320	4,240
LD34591573.las	16	65,520	4,421	4,384	4,256
LD34591576.las	16	22,768	4,098	4,080	4,016
LD34591579.las	16	6,816	3,956	3,952	3,904
LD34591582.las	16	8,240	3,987	3,984	3,952
LD34591585.las	16	11,760	3,851	3,840	3,776
LD34591588.las	16	8,080	3,730	3,696	3,632
LD34591591.las	16	7,088	3,588	3,600	3,744
LD34591594.las	16	7,648	3,680	3,680	3,440
LD34591597.las	16	11,680	3,569	3,600	3,472
LD34591600.las	16	7,696	3,572	3,584	3,424
LD34591603.las	16	30,240	3,627	3,600	3,568
LD34591606.las	16	7,552	3,433	3,392	3,312
LD34591609.las	16	6,384	3,487	3,424	3,216
LD34621396.las	16	6,864	3,800	3,744	3,616
LD34621399.las	384	6,784	3,948	3,952	4,080
LD34621402.las	16	6,688	4,106	4,144	4,192
LD34621405.las	16	7,088	3,895	3,936	3,984
LD34621408.las	400	7,648	4,027	4,048	4,048

C-3 Report on Intensity Values (Tiled Data) - continued

File	Minimum	Maximum	Mean	Median	Mode
LD34621411.las	288	6,528	4,044	4,048	4,032
LD34621414.las	336	10,128	4,023	4,016	4,000
LD34621417.las	16	13,792	3,927	3,936	3,936
LD34621420.las	16	10,112	4,006	3,984	4,064
LD34621423.las	16	18,832	3,802	3,760	3,744
LD34621426.las	352	8,240	4,209	4,192	4,176
LD34621429.las	16	9,504	4,327	4,304	4,112
LD34621432.las	320	7,952	3,963	3,936	3,840
LD34621435.las	16	8,816	4,207	4,240	4,592
LD34621438.las	16	8,464	4,126	4,080	4,032
LD34621441.las	16	26,752	4,113	4,128	4,240
LD34621444.las	16	9,040	4,149	4,144	4,192
LD34621447.las	16	7,616	4,095	4,096	4,096
LD34621450.las	16	8,048	3,833	3,824	3,856
LD34621453.las	16	7,984	4,176	4,064	3,840
LD34621456.las	16	56,016	4,284	4,240	4,112
LD34621459.las	432	7,792	4,451	4,464	4,512
LD34621462.las	400	11,184	3,781	3,792	3,200
LD34621465.las	16	65,520	4,274	4,272	4,128
LD34621468.las	16	65,520	4,053	4,080	4,064
LD34621471.las	16	6,912	4,110	4,080	3,984
LD34621474.las	16	9,696	4,449	4,368	4,336
LD34621477.las	16	26,608	4,008	4,000	4,016
LD34621480.las	368	6,992	3,859	3,872	3,920
LD34621483.las	432	6,592	4,096	4,080	4,032
LD34621486.las	400	6,816	3,891	3,856	3,792
LD34621489.las	448	20,144	3,609	3,600	3,552
LD34621492.las	416	9,808	3,961	3,936	3,888
LD34621495.las	432	11,792	4,025	4,016	4,016
LD34621498.las	432	57,520	3,931	3,920	3,888
LD34621501.las	400	6,688	4,034	4,032	4,112
LD34621504.las	336	8,688	4,194	4,128	4,128
LD34621507.las	16	13,376	4,161	4,144	4,112

C-3 Report on Intensity Values (Tiled Data) - continued

File	Minimum	Maximum	Mean	Median	Mode
LD34621510.las	432	7,280	4,302	4,272	4,192
LD34621513.las	16	8,304	4,294	4,256	4,160
LD34621516.las	400	7,744	4,076	4,048	3,936
LD34621519.las	448	6,672	4,362	4,352	4,368
LD34621522.las	448	13,904	4,308	4,336	4,352
LD34621525.las	464	14,736	4,470	4,448	4,400
LD34621528.las	336	19,696	4,576	4,560	4,544
LD34621531.las	432	7,312	4,206	4,176	4,112
LD34621534.las	496	7,040	4,282	4,256	4,208
LD34621537.las	320	22,944	4,328	4,320	4,240
LD34621540.las	16	8,976	4,895	4,784	4,496
LD34621543.las	16	10,800	4,514	4,464	4,384
LD34621546.las	16	8,784	4,347	4,336	4,272
LD34621549.las	16	35,072	4,166	4,112	3,984
LD34621552.las	16	7,952	4,111	4,048	3,968
LD34621555.las	16	65,520	4,161	4,096	3,968
LD34621558.las	16	15,488	3,966	3,920	3,872
LD34621561.las	16	7,632	3,898	3,872	3,840
LD34621564.las	16	7,664	3,937	3,920	3,872
LD34621567.las	16	8,336	3,893	3,872	3,872
LD34621570.las	16	9,344	4,082	4,032	3,984
LD34621573.las	16	9,296	4,153	4,128	4,064
LD34621576.las	16	63,728	4,029	4,000	3,952
LD34621579.las	16	8,080	3,783	3,776	3,760
LD34621582.las	16	7,856	3,827	3,824	3,872
LD34621585.las	16	8,304	3,787	3,792	3,808
LD34621588.las	16	7,136	3,829	3,824	3,792
LD34621591.las	16	7,200	3,695	3,696	3,696
LD34621594.las	16	8,096	3,300	3,200	3,008
LD34621597.las	16	12,624	2,696	2,560	2,368
LD34621600.las	16	6,912	2,976	3,008	2,352
LD34621603.las	16	9,072	3,547	3,504	3,440
LD34621606.las	16	6,208	3,500	3,472	3,392

C-3 Report on Intensity Values (Tiled Data) - continued

File	Minimum	Maximum	Mean	Median	Mode
LD34621609.las	16	5,824	3,437	3,408	3,360
LD34651396.las	432	6,864	3,837	3,792	3,296
LD34651399.las	416	6,336	3,813	3,824	3,840
LD34651402.las	16	6,768	3,987	3,984	3,952
LD34651405.las	16	6,224	3,861	3,872	3,888
LD34651408.las	16	6,608	3,944	3,968	4,032
LD34651411.las	256	65,520	4,016	4,032	4,080
LD34651414.las	16	65,520	3,949	3,952	3,952
LD34651417.las	368	6,736	3,904	3,888	3,872
LD34651420.las	400	6,800	4,284	4,320	4,464
LD34651423.las	16	9,472	4,548	4,608	4,624
LD34651426.las	16	9,616	4,366	4,320	4,256
LD34651429.las	16	9,024	3,946	3,888	3,728
LD34651432.las	368	7,552	4,515	4,528	4,512
LD34651435.las	320	8,704	4,738	4,688	4,624
LD34651438.las	16	64,784	4,076	4,048	4,016
LD34651441.las	384	7,120	4,212	4,192	4,112
LD34651444.las	384	10,352	3,768	3,808	3,872
LD34651447.las	16	7,136	4,070	4,048	4,000
LD34651450.las	336	12,016	3,640	3,600	3,472
LD34651453.las	16	17,216	4,193	4,256	4,304
LD34651456.las	352	65,520	4,805	4,880	4,880
LD34651459.las	432	9,984	4,692	4,736	4,784
LD34651462.las	384	37,248	4,245	4,080	3,568
LD34651465.las	464	7,840	3,869	3,824	3,696
LD34651468.las	416	65,520	4,016	4,048	4,016
LD34651471.las	16	6,848	4,396	4,400	4,416
LD34651474.las	16	9,728	4,180	4,160	4,112
LD34651477.las	16	6,992	4,065	4,064	4,064
LD34651480.las	16	6,576	4,030	4,032	4,032
LD34651483.las	400	7,216	4,270	4,272	4,256
LD34651486.las	352	7,072	4,091	4,048	3,904
LD34651489.las	416	7,552	3,704	3,680	3,632

C-3 Report on Intensity Values (Tiled Data) - continued

File	Minimum	Maximum	Mean	Median	Mode
LD34651492.las	16	7,120	3,853	3,840	3,792
LD34651495.las	432	6,592	4,013	4,000	3,984
LD34651498.las	400	6,128	3,997	4,000	3,968
LD34651501.las	400	28,816	3,948	3,936	3,904
LD34651504.las	400	6,496	3,905	3,904	3,904
LD34651507.las	432	15,200	4,080	4,064	4,048
LD34651510.las	432	8,944	4,230	4,208	4,144
LD34651513.las	512	7,216	4,365	4,352	4,336
LD34651516.las	416	7,168	4,075	4,048	3,920
LD34651519.las	448	7,488	4,410	4,384	4,320
LD34651522.las	16	6,832	4,393	4,384	4,368
LD34651525.las	16	65,520	4,482	4,496	4,480
LD34651528.las	368	18,160	4,272	4,256	4,208
LD34651531.las	448	9,712	4,188	4,176	4,128
LD34651534.las	384	7,056	4,256	4,224	4,096
LD34651537.las	288	48,464	4,558	4,448	4,240
LD34651540.las	16	65,520	4,524	4,480	4,432
LD34651543.las	16	65,520	4,540	4,496	4,352
LD34651546.las	16	65,520	4,448	4,448	4,432
LD34651549.las	16	8,256	3,960	3,968	3,904
LD34651552.las	16	65,520	3,875	3,824	3,808
LD34651555.las	16	27,680	4,001	3,936	3,888
LD34651558.las	16	6,752	3,786	3,776	3,760
LD34651561.las	16	7,904	3,910	3,904	3,872
LD34651564.las	16	9,456	3,897	3,888	3,872
LD34651567.las	16	7,536	3,861	3,840	3,824
LD34651570.las	16	8,112	3,829	3,808	3,760
LD34651573.las	16	27,056	4,081	4,080	4,080
LD34651576.las	16	7,520	3,912	3,888	3,888
LD34651579.las	16	8,080	3,773	3,744	3,712
LD34651582.las	16	65,520	3,940	3,920	3,904
LD34651585.las	16	30,368	3,596	3,568	3,408
LD34651588.las	16	13,616	3,709	3,744	3,936

C-3 Report on Intensity Values (Tiled Data) - continued

File	Minimum	Maximum	Mean	Median	Mode
LD34651591.las	16	12,656	3,735	3,712	3,680
LD34651594.las	16	65,520	3,305	3,264	3,248
LD34651597.las	16	7,168	2,981	2,992	3,040
LD34651600.las	16	6,864	3,071	3,024	2,416
LD34651603.las	16	8,256	3,553	3,552	3,520
LD34651606.las	16	6,128	3,549	3,536	3,536
LD34651609.las	16	5,744	3,485	3,472	3,408
LD34681396.las	16	6,864	4,189	4,192	4,176
LD34681399.las	16	6,576	4,005	4,016	4,016
LD34681402.las	16	12,288	3,786	3,808	3,808
LD34681405.las	16	9,280	3,980	4,000	3,952
LD34681408.las	16	13,408	4,168	4,176	4,128
LD34681411.las	400	6,816	3,968	3,952	3,936
LD34681414.las	16	6,400	4,047	4,064	4,128
LD34681417.las	16	24,560	4,102	4,128	4,128
LD34681420.las	16	7,328	4,340	4,432	4,640
LD34681423.las	16	57,472	4,867	4,864	4,848
LD34681426.las	16	65,520	4,355	4,352	4,336
LD34681429.las	16	65,520	4,285	4,320	4,336
LD34681432.las	336	65,520	4,520	4,592	4,688
LD34681435.las	16	31,936	4,425	4,400	4,384
LD34681438.las	16	65,520	4,349	4,368	4,368
LD34681441.las	16	22,256	4,327	4,368	4,352
LD34681444.las	16	12,528	4,270	4,240	4,112
LD34681447.las	16	15,824	4,005	3,824	3,440
LD34681450.las	400	65,520	4,117	4,112	3,376
LD34681453.las	16	27,376	4,500	4,464	4,576
LD34681456.las	464	15,712	4,000	3,728	3,536
LD34681459.las	16	8,000	3,927	3,936	3,904
LD34681462.las	416	65,520	3,711	3,776	3,888
LD34681465.las	432	6,304	3,624	3,696	3,824
LD34681468.las	64	65,520	3,960	4,016	4,096
LD34681471.las	400	65,520	4,088	4,096	4,080

C-3 Report on Intensity Values (Tiled Data) - continued

File	Minimum	Maximum	Mean	Median	Mode
LD34681474.las	384	6,912	4,247	4,208	4,112
LD34681477.las	16	10,800	3,972	3,984	3,968
LD34681480.las	384	6,352	4,074	4,112	4,144
LD34681483.las	432	6,496	4,313	4,336	4,368
LD34681486.las	384	65,520	4,377	4,384	4,352
LD34681489.las	432	6,656	3,995	4,000	3,984
LD34681492.las	416	7,360	3,877	3,856	3,760
LD34681495.las	432	6,400	4,008	4,000	3,968
LD34681498.las	496	7,008	4,162	4,144	4,096
LD34681501.las	400	6,576	4,071	4,064	4,064
LD34681504.las	400	7,024	3,996	3,984	3,952
LD34681507.las	400	6,672	4,140	4,128	4,112
LD34681510.las	448	7,056	4,140	4,112	4,016
LD34681513.las	448	7,248	4,246	4,224	4,176
LD34681516.las	16	10,112	4,379	4,368	4,336
LD34681519.las	368	53,408	4,534	4,576	4,464
LD34681522.las	400	6,752	4,524	4,512	4,464
LD34681525.las	416	7,264	4,447	4,432	4,384
LD34681528.las	16	10,928	4,045	4,016	3,968
LD34681531.las	16	6,960	4,061	4,032	3,952
LD34681534.las	16	15,328	4,025	4,016	3,952
LD34681537.las	16	65,520	4,139	4,128	4,128
LD34681540.las	16	65,520	4,186	4,176	4,080
LD34681543.las	16	12,048	4,262	4,256	4,224
LD34681546.las	16	21,008	4,178	4,224	4,240
LD34681549.las	16	14,368	3,959	4,000	3,952
LD34681552.las	16	23,792	3,971	3,952	3,952
LD34681555.las	16	24,480	4,010	3,920	3,712
LD34681558.las	16	21,312	3,627	3,616	3,792
LD34681561.las	16	7,184	3,864	3,840	3,824
LD34681564.las	16	6,944	3,799	3,792	3,792
LD34681567.las	16	10,064	3,712	3,680	3,664
LD34681570.las	16	8,016	3,994	3,952	3,824

C-3 Report on Intensity Values (Tiled Data) - continued

File	Minimum	Maximum	Mean	Median	Mode
LD34681573.las	16	65,520	4,185	4,160	4,080
LD34681576.las	16	21,440	4,171	4,144	4,048
LD34681579.las	16	6,832	4,009	3,984	3,936
LD34681582.las	16	8,224	3,837	3,808	3,776
LD34681585.las	16	7,952	3,813	3,792	3,728
LD34681588.las	16	7,856	3,623	3,616	3,632
LD34681591.las	16	7,024	3,882	3,872	3,840
LD34681594.las	16	10,592	3,626	3,600	3,600
LD34681597.las	16	7,840	3,645	3,648	3,664
LD34681600.las	16	8,624	3,270	3,424	3,664
LD34681603.las	16	16,624	3,494	3,520	3,520
LD34681606.las	16	10,464	3,492	3,472	3,440
LD34681609.las	16	7,152	3,365	3,360	3,360
LD34711396.las	256	65,520	4,244	4,288	4,288
LD34711399.las	336	54,864	4,145	4,208	4,240
LD34711402.las	304	65,520	3,952	3,984	3,984
LD34711405.las	272	60,992	4,305	4,336	4,352
LD34711408.las	352	8,816	4,117	4,144	4,176
LD34711411.las	16	21,968	3,922	3,952	3,952
LD34711414.las	288	52,912	3,663	3,760	3,840
LD34711417.las	336	25,872	3,457	3,344	3,008
LD34711420.las	336	65,520	4,073	4,112	4,256
LD34711423.las	304	15,312	4,375	4,384	4,384
LD34711426.las	16	65,520	3,938	3,968	3,952
LD34711429.las	16	6,912	3,818	3,808	3,792
LD34711432.las	16	65,520	3,915	3,952	4,064
LD34711435.las	16	7,168	4,193	4,192	4,144
LD34711438.las	352	7,008	4,269	4,256	4,288
LD34711441.las	16	8,384	4,166	4,224	4,368
LD34711444.las	16	6,624	4,291	4,288	4,256
LD34711447.las	400	10,272	4,247	4,192	4,240
LD34711450.las	384	12,672	4,117	4,048	3,632
LD34711453.las	368	51,152	4,968	4,832	4,816

C-3 Report on Intensity Values (Tiled Data) - continued

File	Minimum	Maximum	Mean	Median	Mode
LD34711456.las	16	10,320	4,567	4,576	4,800
LD34711459.las	368	7,984	3,928	3,920	3,888
LD34711462.las	400	8,112	4,085	4,032	4,016
LD34711465.las	400	8,464	4,010	3,968	3,904
LD34711468.las	384	65,520	4,349	4,432	4,688
LD34711471.las	448	13,440	4,360	4,288	4,112
LD34711474.las	16	18,192	4,531	4,512	4,480
LD34711477.las	16	7,072	4,271	4,272	4,240
LD34711480.las	400	11,632	4,124	4,128	4,096
LD34711483.las	480	6,720	4,266	4,256	4,176
LD34711486.las	208	65,520	4,298	4,304	4,224
LD34711489.las	448	6,816	4,193	4,192	4,192
LD34711492.las	464	7,264	3,954	3,936	3,808
LD34711495.las	480	6,592	4,002	3,936	3,824
LD34711498.las	16	6,976	4,085	4,016	3,920
LD34711501.las	304	15,824	4,130	4,112	4,096
LD34711504.las	400	6,528	4,176	4,160	4,096
LD34711507.las	448	6,256	4,104	4,096	3,984
LD34711510.las	384	6,800	4,155	4,144	4,112
LD34711513.las	384	12,032	4,377	4,336	4,208
LD34711516.las	416	8,496	4,681	4,704	4,688
LD34711519.las	448	9,936	4,670	4,672	4,608
LD34711522.las	384	6,960	4,403	4,384	4,288
LD34711525.las	512	7,152	4,319	4,288	4,176
LD34711528.las	384	6,816	4,048	4,032	4,016
LD34711531.las	432	6,544	4,244	4,240	4,256
LD34711534.las	432	7,840	4,286	4,272	4,304
LD34711537.las	384	9,440	4,296	4,272	4,224
LD34711540.las	320	35,600	4,325	4,224	4,128
LD34711543.las	16	7,280	4,233	4,224	4,256
LD34711546.las	16	9,872	4,148	4,144	4,112
LD34711549.las	16	65,472	4,197	4,192	4,208
LD34711552.las	16	50,592	3,635	3,600	3,248

C-3 Report on Intensity Values (Tiled Data) - continued

File	Minimum	Maximum	Mean	Median	Mode
LD34711555.las	16	31,648	4,007	3,888	3,808
LD34711558.las	16	37,968	3,872	3,824	3,776
LD34711561.las	16	13,792	3,833	3,824	3,840
LD34711564.las	16	12,400	4,058	4,032	3,904
LD34711567.las	16	16,784	3,770	3,680	3,584
LD34711570.las	16	8,080	4,166	4,176	4,224
LD34711573.las	16	7,792	4,319	4,256	4,224
LD34711576.las	16	8,560	4,094	4,096	4,112
LD34711579.las	16	65,520	4,093	4,064	4,000
LD34711582.las	16	32,448	3,941	3,920	3,808
LD34711585.las	16	31,648	3,870	3,840	3,776
LD34711588.las	16	8,304	3,784	3,728	3,696
LD34711591.las	16	62,464	4,026	4,032	4,032
LD34711594.las	16	18,240	3,709	3,680	3,632
LD34711597.las	16	17,856	3,613	3,616	3,616
LD34711600.las	16	6,960	3,599	3,600	3,568
LD34711603.las	16	17,520	3,660	3,632	3,600
LD34711606.las	16	7,888	3,607	3,584	3,520
LD34711609.las	16	65,520	3,435	3,424	3,424
LD34741396.las	16	6,944	4,121	4,144	4,176
LD34741399.las	16	7,312	4,053	4,064	4,048
LD34741402.las	16	7,088	4,014	4,000	3,952
LD34741405.las	16	6,848	4,217	4,224	4,192
LD34741408.las	16	31,040	4,118	4,128	4,096
LD34741411.las	16	8,784	4,169	4,160	4,128
LD34741414.las	384	16,672	3,851	3,920	4,000
LD34741417.las	16	8,768	3,660	3,744	4,128
LD34741420.las	368	63,504	4,110	4,128	4,144
LD34741423.las	368	17,840	4,440	4,400	4,336
LD34741426.las	16	20,256	4,010	4,016	4,048
LD34741429.las	16	65,520	3,703	3,680	3,616
LD34741432.las	16	33,152	3,864	3,856	3,840
LD34741435.las	16	9,104	4,123	4,016	3,856

C-3 Report on Intensity Values (Tiled Data) - continued

File	Minimum	Maximum	Mean	Median	Mode
LD34741438.las	448	47,888	4,499	4,432	4,256
LD34741441.las	48	65,520	4,468	4,496	4,336
LD34741444.las	432	8,832	4,390	4,384	4,416
LD34741447.las	416	7,648	4,769	4,768	4,816
LD34741450.las	432	7,392	4,796	4,816	4,800
LD34741453.las	432	7,904	4,132	4,048	3,600
LD34741456.las	416	7,664	4,810	4,912	4,944
LD34741459.las	384	9,824	3,888	3,856	3,760
LD34741462.las	400	7,456	3,928	3,888	3,872
LD34741465.las	16	20,944	4,142	4,144	4,160
LD34741468.las	368	65,520	4,320	4,288	4,112
LD34741471.las	384	8,144	4,284	4,144	3,952
LD34741474.las	16	12,064	4,797	4,800	4,768
LD34741477.las	384	10,336	4,229	4,224	4,224
LD34741480.las	384	6,768	3,990	3,984	3,968
LD34741483.las	448	6,384	3,960	3,984	4,000
LD34741486.las	432	7,456	4,023	4,016	3,936
LD34741489.las	432	6,768	4,003	3,968	3,920
LD34741492.las	416	6,032	3,898	3,872	3,776
LD34741495.las	496	6,528	4,032	4,032	4,032
LD34741498.las	304	6,544	4,073	4,032	3,984
LD34741501.las	16	6,736	4,003	4,000	4,000
LD34741504.las	16	6,432	4,174	4,160	4,160
LD34741507.las	432	24,288	4,263	4,240	4,176
LD34741510.las	432	7,088	4,196	4,176	4,160
LD34741513.las	336	6,832	4,099	4,096	4,016
LD34741516.las	336	17,184	4,356	4,416	4,416
LD34741519.las	480	7,264	4,380	4,352	4,320
LD34741522.las	16	7,248	4,144	4,128	4,064
LD34741525.las	16	30,464	4,027	3,984	3,888
LD34741528.las	432	6,480	4,009	3,984	3,920
LD34741531.las	16	7,920	4,134	4,128	4,176
LD34741534.las	400	6,800	4,101	4,096	4,064

C-3 Report on Intensity Values (Tiled Data) - continued

File	Minimum	Maximum	Mean	Median	Mode
LD34741537.las	368	7,504	4,018	4,000	3,968
LD34741540.las	336	7,424	4,096	4,080	4,048
LD34741543.las	16	8,320	4,008	3,968	3,872
LD34741546.las	16	16,928	3,999	3,984	3,952
LD34741549.las	16	7,792	4,050	4,032	3,984
LD34741552.las	16	14,496	3,963	3,936	3,952
LD34741555.las	16	8,144	3,711	3,520	3,152
LD34741558.las	16	9,184	3,981	3,888	3,696
LD34741561.las	16	31,072	3,667	3,664	3,648
LD34741564.las	16	11,200	3,795	3,792	3,744
LD34741567.las	16	7,216	3,704	3,664	3,584
LD34741570.las	16	40,512	3,998	4,016	4,016
LD34741573.las	16	13,232	4,124	4,112	4,112
LD34741576.las	16	14,880	3,887	3,872	3,792
LD34741579.las	16	12,656	3,697	3,680	3,664
LD34741582.las	16	7,968	3,905	3,872	3,776
LD34741585.las	16	7,728	3,894	3,888	3,920
LD34741588.las	16	8,096	3,857	3,824	3,824
LD34741591.las	16	21,200	3,970	3,968	3,936
LD34741594.las	16	16,096	4,009	3,984	3,952
LD34741597.las	16	5,888	3,767	3,744	3,504
LD34741600.las	16	8,656	3,676	3,632	3,600
LD34741603.las	16	8,096	4,051	4,016	3,696
LD34741606.las	16	8,864	3,876	3,824	3,680
LD34741609.las	16	7,136	3,853	3,936	4,160
LD34771396.las	384	6,448	4,123	4,144	4,224
LD34771399.las	16	10,496	4,116	4,112	4,096
LD34771402.las	16	7,264	4,031	4,016	4,016
LD34771405.las	368	8,976	4,278	4,288	4,272
LD34771408.las	16	23,936	4,167	4,176	4,128
LD34771411.las	368	6,592	4,230	4,272	4,368
LD34771414.las	352	8,496	4,275	4,288	4,288
LD34771417.las	16	7,248	4,221	4,208	4,176

C-3 Report on Intensity Values (Tiled Data) - continued

File	Minimum	Maximum	Mean	Median	Mode
LD34771420.las	16	11,136	4,113	4,112	4,144
LD34771423.las	16	9,136	4,159	4,176	4,208
LD34771426.las	384	6,864	3,735	3,712	3,680
LD34771429.las	16	65,520	4,016	4,080	4,144
LD34771432.las	16	6,816	3,723	3,728	3,728
LD34771435.las	16	7,376	3,876	3,776	3,616
LD34771438.las	16	7,312	4,211	4,160	4,064
LD34771441.las	16	7,776	4,093	4,096	4,112
LD34771444.las	480	6,768	4,022	4,016	3,952
LD34771447.las	544	6,800	4,152	4,160	4,160
LD34771450.las	16	7,056	3,986	3,872	3,680
LD34771453.las	592	6,992	3,862	3,824	3,744
LD34771456.las	512	7,648	4,411	4,416	4,512
LD34771459.las	448	7,488	4,046	4,000	3,760
LD34771462.las	432	7,072	3,891	3,808	3,712
LD34771465.las	432	7,472	4,055	3,904	3,664
LD34771468.las	448	65,520	4,137	4,080	3,808
LD34771471.las	384	7,344	4,418	4,416	4,448
LD34771474.las	368	41,248	4,594	4,608	4,720
LD34771477.las	16	7,136	4,054	4,016	3,888
LD34771480.las	16	6,912	4,133	4,144	4,112
LD34771483.las	16	11,136	4,013	4,032	4,032
LD34771486.las	432	10,512	4,275	4,304	4,352
LD34771489.las	448	7,024	4,166	4,160	4,144
LD34771492.las	384	6,768	4,032	4,016	3,968
LD34771495.las	16	6,448	3,998	3,984	4,000
LD34771498.las	464	7,088	3,892	3,856	3,840
LD34771501.las	320	6,656	3,932	3,920	3,856
LD34771504.las	368	20,416	4,128	4,112	4,128
LD34771507.las	176	65,520	4,185	4,176	4,128
LD34771510.las	432	7,456	4,390	4,384	4,368
LD34771513.las	368	8,144	4,327	4,352	4,352
LD34771516.las	336	20,320	4,594	4,560	4,448

C-3 Report on Intensity Values (Tiled Data) - continued

File	Minimum	Maximum	Mean	Median	Mode
LD34771519.las	336	8,944	4,254	4,256	4,240
LD34771522.las	368	65,520	4,297	4,272	4,240
LD34771525.las	512	6,528	4,067	4,048	4,000
LD34771528.las	368	6,800	4,135	4,112	4,000
LD34771531.las	368	22,240	4,123	4,128	4,144
LD34771534.las	400	7,344	4,067	4,064	4,016
LD34771537.las	448	7,408	4,069	4,016	3,888
LD34771540.las	368	8,864	4,441	4,320	4,224
LD34771543.las	432	9,392	4,187	4,080	4,048
LD34771546.las	16	8,848	4,135	4,032	4,016
LD34771549.las	16	6,800	3,871	3,840	3,840
LD34771552.las	16	6,624	3,875	3,856	3,824
LD34771555.las	16	8,240	4,042	3,984	3,904
LD34771558.las	16	25,808	4,088	4,064	3,984
LD34771561.las	16	7,744	3,850	3,840	3,840
LD34771564.las	16	7,264	3,902	3,904	3,920
LD34771567.las	16	10,832	4,065	4,032	4,000
LD34771570.las	16	65,520	4,103	4,080	4,016
LD34771573.las	16	8,416	3,891	3,872	3,792
LD34771576.las	16	7,472	3,956	3,968	4,048
LD34771579.las	16	7,648	4,004	3,984	3,984
LD34771582.las	16	11,824	3,964	3,952	3,952
LD34771585.las	16	14,144	3,966	3,968	3,952
LD34771588.las	16	8,224	4,052	4,032	4,032
LD34771591.las	16	65,520	3,981	3,952	3,888
LD34771594.las	16	13,728	3,977	3,952	3,920
LD34771597.las	16	6,288	3,857	3,840	3,792
LD34771600.las	16	7,776	3,710	3,712	3,792
LD34771603.las	16	14,656	3,592	3,536	3,072
LD34771606.las	16	18,064	3,756	3,744	3,648
LD34771609.las	16	14,960	3,890	3,840	3,664
LD34801396.las	16	6,800	3,686	3,696	3,792
LD34801399.las	16	6,784	3,551	3,552	3,680

C-3 Report on Intensity Values (Tiled Data) - continued

File	Minimum	Maximum	Mean	Median	Mode
LD34801402.las	16	6,192	3,684	3,712	3,776
LD34801405.las	16	6,240	3,928	4,032	4,128
LD34801408.las	16	56,208	3,757	3,808	3,872
LD34801411.las	16	8,784	3,729	3,744	3,840
LD34801414.las	16	10,480	3,801	3,824	3,904
LD34801417.las	16	7,952	3,715	3,760	3,888
LD34801420.las	16	7,056	3,786	3,824	3,952
LD34801423.las	16	12,928	3,704	3,808	4,016
LD34801426.las	16	7,664	3,965	4,048	4,240
LD34801429.las	16	6,832	3,849	3,936	4,112
LD34801432.las	16	6,736	3,663	3,824	3,856
LD34801435.las	16	6,976	3,736	3,680	3,584
LD34801438.las	352	6,896	3,691	3,664	3,552
LD34801441.las	16	10,624	4,143	4,144	3,904
LD34801444.las	464	6,912	3,975	3,936	3,856
LD34801447.las	448	8,480	4,297	4,144	3,872
LD34801450.las	400	7,696	4,280	4,304	4,448
LD34801453.las	464	7,264	4,102	4,064	3,968
LD34801456.las	320	65,520	4,052	4,000	3,904
LD34801459.las	304	65,520	4,049	3,984	3,872
LD34801462.las	416	7,856	4,170	4,032	3,824
LD34801465.las	416	8,048	4,880	4,896	4,816
LD34801468.las	64	65,520	4,206	4,192	4,192
LD34801471.las	16	11,728	4,152	4,080	4,064
LD34801474.las	368	7,520	4,484	4,496	4,640
LD34801477.las	16	9,744	4,330	4,272	4,128
LD34801480.las	16	7,632	4,202	4,224	4,272
LD34801483.las	16	11,280	4,146	4,256	4,384
LD34801486.las	16	8,512	4,607	4,592	4,528
LD34801489.las	400	9,088	4,309	4,336	4,384
LD34801492.las	16	6,944	4,155	4,144	4,144
LD34801495.las	512	7,200	4,206	4,192	4,160
LD34801498.las	480	7,712	4,102	4,080	4,000

C-3 Report on Intensity Values (Tiled Data) - continued

File	Minimum	Maximum	Mean	Median	Mode
LD34801501.las	416	15,696	4,045	4,016	3,968
LD34801504.las	400	8,848	4,209	4,192	4,144
LD34801507.las	416	9,312	4,284	4,272	4,224
LD34801510.las	16	8,704	4,596	4,592	4,576
LD34801513.las	400	8,112	4,638	4,672	4,592
LD34801516.las	432	8,864	4,471	4,464	4,416
LD34801519.las	16	7,808	4,326	4,288	4,128
LD34801522.las	16	11,952	4,255	4,224	4,144
LD34801525.las	400	7,136	4,703	4,720	4,832
LD34801528.las	384	7,408	4,209	4,160	4,128
LD34801531.las	336	6,976	4,132	4,128	4,112
LD34801534.las	16	7,264	4,054	4,032	3,968
LD34801537.las	16	14,576	4,217	4,176	4,128
LD34801540.las	16	26,640	4,491	4,304	4,128
LD34801543.las	16	8,432	4,202	4,128	4,096
LD34801546.las	16	8,800	4,328	4,176	4,096
LD34801549.las	16	8,416	4,082	4,016	4,048
LD34801552.las	16	28,624	4,182	4,128	4,080
LD34801555.las	16	7,936	4,280	4,240	4,160
LD34801558.las	16	17,376	4,274	4,256	4,176
LD34801561.las	16	11,168	4,095	4,080	4,080
LD34801564.las	16	11,904	4,137	4,112	4,048
LD34801567.las	16	8,592	3,931	3,888	3,808
LD34801570.las	16	9,328	4,047	4,032	3,952
LD34801573.las	16	7,680	3,969	3,936	3,856
LD34801576.las	16	7,008	4,043	4,032	4,016
LD34801579.las	16	8,848	4,303	4,272	4,224
LD34801582.las	16	7,152	4,359	4,352	4,336
LD34801585.las	16	9,216	4,164	4,160	4,160
LD34801588.las	16	11,216	4,285	4,256	4,256
LD34801591.las	16	9,200	3,802	3,744	3,504
LD34801594.las	16	7,248	3,724	3,680	3,648
LD34801597.las	16	7,792	3,698	3,664	3,632

C-3 Report on Intensity Values (Tiled Data) - continued

File	Minimum	Maximum	Mean	Median	Mode
LD34801600.las	16	8,608	3,699	3,648	3,648
LD34801603.las	16	44,368	3,283	3,264	3,216
LD34801606.las	16	8,080	3,424	3,424	3,264
LD34801609.las	16	8,544	3,686	3,680	3,600
LD34831396.las	16	21,552	3,682	3,664	3,328
LD34831399.las	288	7,088	3,731	3,728	3,424
LD34831402.las	16	6,512	3,885	3,840	3,440
LD34831405.las	16	6,816	3,659	3,632	3,680
LD34831408.las	16	8,336	3,684	3,680	3,792
LD34831411.las	16	8,032	3,637	3,664	3,904
LD34831414.las	16	6,496	3,615	3,664	3,952
LD34831417.las	16	7,520	3,765	3,760	3,984
LD34831420.las	16	6,416	3,532	3,536	3,296
LD34831423.las	16	6,304	3,481	3,552	3,376
LD34831426.las	16	65,520	3,645	4,016	4,448
LD34831429.las	16	20,416	3,727	3,936	4,208
LD34831432.las	16	7,280	3,902	4,032	4,112
LD34831435.las	16	7,120	4,210	4,192	4,144
LD34831438.las	368	9,504	4,200	4,192	4,144
LD34831441.las	16	11,184	4,267	4,288	4,304
LD34831444.las	432	15,024	3,934	3,952	4,048
LD34831447.las	400	9,440	4,663	4,544	4,464
LD34831450.las	384	9,024	4,927	4,848	4,800
LD34831453.las	368	8,016	4,478	4,496	4,576
LD34831456.las	16	14,192	4,071	4,000	3,920
LD34831459.las	16	8,400	4,202	4,144	4,112
LD34831462.las	16	7,744	3,923	3,904	3,888
LD34831465.las	16	8,320	4,025	4,000	4,000
LD34831468.las	336	65,520	4,594	4,592	4,256
LD34831471.las	16	8,144	4,960	4,960	5,024
LD34831474.las	368	7,632	4,574	4,528	4,496
LD34831477.las	16	7,616	4,507	4,544	4,528
LD34831480.las	336	6,912	4,574	4,576	4,592

C-3 Report on Intensity Values (Tiled Data) - continued

File	Minimum	Maximum	Mean	Median	Mode
LD34831483.las	16	6,864	4,337	4,336	4,320
LD34831486.las	464	7,104	4,362	4,368	4,352
LD34831489.las	400	17,184	4,517	4,496	4,496
LD34831492.las	384	19,136	4,127	4,128	4,064
LD34831495.las	480	6,368	4,344	4,336	4,320
LD34831498.las	400	6,320	4,225	4,224	4,208
LD34831501.las	544	6,304	4,296	4,288	4,240
LD34831504.las	368	6,880	4,348	4,352	4,384
LD34831507.las	400	7,056	4,531	4,544	4,512
LD34831510.las	352	20,688	4,444	4,512	4,480
LD34831513.las	352	7,904	4,455	4,480	4,480
LD34831516.las	368	21,824	4,335	4,336	4,320
LD34831519.las	384	6,928	4,252	4,256	4,288
LD34831522.las	432	7,136	4,239	4,240	4,288
LD34831525.las	432	6,624	4,151	4,128	4,064
LD34831528.las	464	6,864	4,071	4,048	4,000
LD34831531.las	496	7,792	4,109	4,080	4,000
LD34831534.las	400	6,944	3,960	3,952	3,936
LD34831537.las	352	8,400	3,987	3,952	3,888
LD34831540.las	368	8,320	4,270	4,128	4,064
LD34831543.las	464	7,872	4,214	4,160	4,064
LD34831546.las	432	8,128	4,313	4,208	4,144
LD34831549.las	448	8,384	4,411	4,272	4,112
LD34831552.las	16	65,520	4,212	4,176	4,176
LD34831555.las	16	8,032	4,195	4,160	4,144
LD34831558.las	16	8,912	4,121	4,080	4,032
LD34831561.las	16	7,840	4,043	4,128	4,128
LD34831564.las	16	9,408	4,137	4,176	4,176
LD34831567.las	16	7,776	3,878	3,824	3,712
LD34831570.las	16	7,328	4,016	4,016	4,048
LD34831573.las	16	6,352	3,830	3,824	3,792
LD34831576.las	16	8,336	4,034	4,000	3,936
LD34831579.las	16	20,416	4,516	4,464	4,288

C-3 Report on Intensity Values (Tiled Data) - continued

File	Minimum	Maximum	Mean	Median	Mode
LD34831582.las	16	7,616	4,285	4,256	4,144
LD34831585.las	16	6,880	4,100	4,080	4,048
LD34831588.las	16	18,576	4,099	4,064	4,064
LD34831591.las	16	8,128	3,890	3,824	3,760
LD34831594.las	16	9,104	3,753	3,696	3,632
LD34831597.las	16	7,920	3,687	3,632	3,552
LD34831600.las	16	65,520	3,692	3,648	3,536
LD34831603.las	416	8,112	3,661	3,632	3,584
LD34831606.las	400	6,416	3,734	3,744	3,744
LD34831609.las	480	6,448	3,839	3,856	3,904
LD34861396.las	16	10,160	3,823	3,856	3,984
LD34861399.las	16	10,912	3,731	3,760	3,856
LD34861402.las	32	65,520	3,747	3,744	3,776
LD34861405.las	336	65,520	3,887	3,952	4,096
LD34861408.las	464	6,240	3,704	3,744	3,824
LD34861411.las	352	14,800	3,734	3,776	3,856
LD34861414.las	368	7,424	4,026	4,016	3,984
LD34861417.las	400	7,280	4,124	4,112	3,936
LD34861420.las	416	6,608	3,620	3,632	3,600
LD34861423.las	352	6,080	3,575	3,600	3,616
LD34861426.las	336	65,520	4,403	4,464	4,576
LD34861429.las	432	6,784	4,317	4,320	4,240
LD34861432.las	544	7,888	4,328	4,320	4,320
LD34861435.las	368	7,344	4,288	4,288	4,256
LD34861438.las	432	6,752	4,278	4,272	4,272
LD34861441.las	384	6,976	4,140	4,112	4,080
LD34861444.las	400	6,896	4,457	4,560	4,848
LD34861447.las	384	14,064	4,697	4,736	4,688
LD34861450.las	368	65,520	4,806	4,816	4,832
LD34861453.las	464	7,088	4,316	4,288	4,160
LD34861456.las	1,424	6,976	4,198	4,176	4,128
LD34861459.las	432	8,112	4,447	4,512	4,736
LD34861462.las	992	9,088	3,814	3,824	3,776

C-3 Report on Intensity Values (Tiled Data) - continued

File	Minimum	Maximum	Mean	Median	Mode
LD34861465.las	496	6,144	3,797	3,776	3,728
LD34861468.las	400	65,520	4,458	4,416	3,872
LD34861471.las	400	46,768	5,048	5,072	5,152
LD34861474.las	448	8,288	4,375	4,320	4,320
LD34861477.las	512	60,176	4,122	4,208	4,448
LD34861480.las	464	8,560	4,436	4,432	4,400
LD34861483.las	400	6,896	4,232	4,256	4,256
LD34861486.las	416	8,064	4,106	4,128	4,128
LD34861489.las	416	6,176	4,032	4,032	4,064
LD34861492.las	400	7,056	4,110	4,112	4,080
LD34861495.las	432	6,160	4,112	4,144	4,208
LD34861498.las	432	6,432	4,132	4,128	4,096
LD34861501.las	576	6,464	4,285	4,288	4,320
LD34861504.las	496	6,528	4,451	4,432	4,400
LD34861507.las	336	6,576	4,203	4,240	4,240
LD34861510.las	416	7,728	4,171	4,208	4,240
LD34861513.las	416	6,672	4,257	4,272	4,256
LD34861516.las	512	13,808	4,152	4,176	4,288
LD34861519.las	720	6,432	3,606	3,616	3,632
LD34861522.las	400	22,768	3,752	3,760	3,776
LD34861525.las	480	6,688	3,705	3,696	3,648
LD34861528.las	592	7,312	3,754	3,744	3,696
LD34861531.las	1,600	6,832	3,625	3,616	3,600
LD34861534.las	1,776	6,576	3,661	3,648	3,648
LD34861537.las	416	8,224	3,895	3,744	3,664
LD34861540.las	384	8,144	4,000	3,968	3,968
LD34861543.las	400	6,992	3,920	3,888	3,856
LD34861546.las	464	7,632	3,979	3,856	3,728
LD34861549.las	640	8,704	4,068	4,000	3,952
LD34861552.las	368	7,536	4,190	4,128	4,032
LD34861555.las	368	7,920	4,455	4,416	4,368
LD34861558.las	352	65,520	4,561	4,640	4,320
LD34861561.las	448	8,368	4,102	4,064	3,984

C-3 Report on Intensity Values (Tiled Data) - continued

File	Minimum	Maximum	Mean	Median	Mode
LD34861564.las	480	6,480	3,909	3,888	3,872
LD34861567.las	528	6,976	3,915	3,920	3,936
LD34861570.las	416	7,344	3,929	3,920	3,952
LD34861573.las	352	6,336	3,988	3,968	3,936
LD34861576.las	352	6,944	4,049	4,048	4,016
LD34861579.las	368	7,264	4,262	4,256	4,224
LD34861582.las	384	9,456	3,838	3,824	3,792
LD34861585.las	336	7,392	3,768	3,728	3,680
LD34861588.las	416	6,592	3,621	3,632	3,664
LD34861591.las	384	7,824	3,690	3,680	3,664
LD34861594.las	528	7,776	3,702	3,664	3,600
LD34861597.las	320	7,712	3,621	3,584	3,536
LD34861600.las	16	6,960	3,593	3,584	3,568
LD34861603.las	400	8,448	3,680	3,616	3,536
LD34861606.las	384	7,328	3,670	3,696	3,712
LD34861609.las	336	16,096	3,884	3,840	3,792
LD34891396.las	400	6,480	3,808	3,808	3,792
LD34891399.las	272	6,480	3,894	3,904	3,936
LD34891402.las	352	10,912	3,920	3,904	3,888
LD34891405.las	384	47,328	3,841	3,840	3,856
LD34891408.las	288	6,128	3,846	3,856	3,824
LD34891411.las	192	65,520	4,008	4,048	4,096
LD34891414.las	400	7,088	4,119	4,080	3,872
LD34891417.las	416	7,504	4,172	4,160	4,192
LD34891420.las	336	7,056	4,177	4,160	4,112
LD34891423.las	368	6,608	4,215	4,208	4,096
LD34891426.las	384	6,832	4,437	4,464	4,528
LD34891429.las	496	6,864	4,145	4,144	4,128
LD34891432.las	416	7,232	4,360	4,352	4,240
LD34891435.las	384	7,296	4,407	4,384	4,336
LD34891438.las	448	7,040	4,208	4,192	4,144
LD34891441.las	384	7,712	3,947	3,984	3,968
LD34891444.las	384	7,456	4,040	4,064	3,984

C-3 Report on Intensity Values (Tiled Data) - continued

File	Minimum	Maximum	Mean	Median	Mode
LD34891447.las	352	7,040	4,093	4,176	4,208
LD34891450.las	352	8,768	3,860	4,128	4,192
LD34891453.las	384	6,736	4,302	4,288	4,240
LD34891456.las	336	9,712	4,007	4,016	3,984
LD34891459.las	400	65,520	4,024	3,968	3,904
LD34891462.las	432	8,512	3,905	3,904	3,856
LD34891465.las	432	6,256	3,990	3,984	3,984
LD34891468.las	336	65,520	3,988	4,000	3,984
LD34891471.las	384	7,056	4,355	4,432	4,656
LD34891474.las	400	28,976	4,362	4,368	4,384
LD34891477.las	2,656	6,208	4,327	4,320	4,336
LD34891480.las	352	6,496	4,382	4,400	4,368
LD34891483.las	400	7,072	4,330	4,352	4,368
LD34891486.las	384	6,896	4,071	4,096	4,144
LD34891489.las	432	6,480	4,106	4,112	4,112
LD34891492.las	416	6,416	4,341	4,352	4,304
LD34891495.las	416	6,464	4,295	4,352	4,384
LD34891498.las	416	6,656	4,499	4,512	4,512
LD34891501.las	384	6,832	4,572	4,560	4,544
LD34891504.las	432	6,688	4,449	4,464	4,464
LD34891507.las	384	35,712	4,512	4,592	4,576
LD34891510.las	448	7,120	4,416	4,448	4,512
LD34891513.las	464	6,912	4,512	4,544	4,576
LD34891516.las	496	6,704	4,438	4,448	4,480
LD34891519.las	560	6,720	3,882	3,872	3,808
LD34891522.las	432	65,520	3,877	3,872	3,904
LD34891525.las	432	7,088	3,882	3,824	3,728
LD34891528.las	496	6,832	3,750	3,744	3,744
LD34891531.las	1,104	6,576	3,767	3,760	3,760
LD34891534.las	544	6,736	3,789	3,776	3,760
LD34891537.las	416	7,440	3,952	3,856	3,760
LD34891540.las	432	8,464	4,262	4,192	4,112
LD34891543.las	480	7,728	4,076	4,032	4,000

C-3 Report on Intensity Values (Tiled Data) - continued

File	Minimum	Maximum	Mean	Median	Mode
LD34891546.las	832	6,976	3,858	3,824	3,760
LD34891549.las	432	7,296	4,151	4,144	4,192
LD34891552.las	384	7,632	4,171	4,176	4,176
LD34891555.las	416	7,776	4,399	4,400	4,352
LD34891558.las	384	7,536	4,220	4,208	4,176
LD34891561.las	400	7,408	4,072	4,048	4,032
LD34891564.las	384	15,088	4,138	4,128	4,128
LD34891567.las	1,088	7,504	4,003	4,000	3,984
LD34891570.las	400	8,192	4,070	4,064	4,016
LD34891573.las	336	28,192	3,891	4,032	4,064
LD34891576.las	352	7,168	4,019	3,984	3,952
LD34891579.las	384	6,768	3,999	3,984	3,920
LD34891582.las	320	7,008	3,959	3,952	3,904
LD34891585.las	336	7,520	3,930	3,904	3,904
LD34891588.las	368	6,592	4,028	4,032	4,032
LD34891591.las	416	8,048	4,097	4,096	4,064
LD34891594.las	352	8,000	3,841	3,776	3,648
LD34891597.las	448	11,696	3,711	3,680	3,648
LD34891600.las	400	7,712	3,650	3,600	3,520
LD34891603.las	336	8,608	3,721	3,696	3,664
LD34891606.las	560	7,456	3,886	3,888	3,824
LD34891609.las	464	7,680	3,773	3,728	3,520
LD34891612.las	2,496	4,448	3,381	3,376	3,376
LD34921396.las	320	8,496	3,801	3,808	3,808
LD34921399.las	304	15,792	3,852	3,872	3,920
LD34921402.las	336	65,520	4,261	4,304	4,496
LD34921405.las	336	26,272	3,890	3,872	3,808
LD34921408.las	384	6,288	4,115	4,128	4,144
LD34921411.las	352	7,136	4,031	4,032	4,048
LD34921414.las	368	8,096	3,828	3,840	3,776
LD34921417.las	592	9,920	4,060	4,000	3,824
LD34921420.las	336	65,520	4,063	4,128	4,368
LD34921423.las	416	7,248	4,346	4,432	4,512

C-3 Report on Intensity Values (Tiled Data) - continued

File	Minimum	Maximum	Mean	Median	Mode
LD34921426.las	352	7,056	4,628	4,640	4,624
LD34921429.las	464	6,544	3,777	3,760	3,776
LD34921432.las	432	6,976	4,130	4,128	4,112
LD34921435.las	416	7,040	4,181	4,192	4,160
LD34921438.las	416	7,056	4,371	4,352	4,288
LD34921441.las	448	7,904	4,106	4,096	4,032
LD34921444.las	352	7,200	4,064	4,080	4,048
LD34921447.las	448	19,536	4,196	4,176	4,144
LD34921450.las	448	8,064	4,164	4,128	4,000
LD34921453.las	464	7,856	4,039	4,032	3,984
LD34921456.las	336	25,984	3,617	3,648	4,480
LD34921459.las	736	8,176	4,101	4,208	4,144
LD34921462.las	592	6,736	3,810	3,808	3,824
LD34921465.las	528	6,336	4,099	4,128	4,256
LD34921468.las	448	65,520	4,142	4,160	4,128
LD34921471.las	400	7,632	4,466	4,512	4,640
LD34921474.las	480	6,736	4,376	4,416	4,496
LD34921477.las	464	18,288	4,307	4,304	4,240
LD34921480.las	384	6,464	4,335	4,368	4,352
LD34921483.las	384	6,720	4,380	4,400	4,416
LD34921486.las	448	6,272	4,232	4,224	4,208
LD34921489.las	368	7,040	4,250	4,240	4,208
LD34921492.las	416	6,352	4,291	4,304	4,320
LD34921495.las	400	6,816	4,340	4,352	4,336
LD34921498.las	432	6,656	4,605	4,608	4,576
LD34921501.las	464	7,376	4,591	4,592	4,592
LD34921504.las	384	8,112	4,409	4,416	4,368
LD34921507.las	448	18,944	4,569	4,576	4,576
LD34921510.las	448	65,520	4,345	4,368	4,672
LD34921513.las	448	10,656	4,555	4,608	4,688
LD34921516.las	496	7,184	4,459	4,480	4,672
LD34921519.las	448	28,960	3,882	3,872	3,872
LD34921522.las	448	7,200	3,830	3,792	3,696

C-3 Report on Intensity Values (Tiled Data) - continued

File	Minimum	Maximum	Mean	Median	Mode
LD34921525.las	1,680	6,816	3,846	3,776	3,680
LD34921528.las	640	6,544	3,796	3,776	3,760
LD34921531.las	496	6,624	3,853	3,840	3,808
LD34921534.las	448	7,424	3,769	3,760	3,760
LD34921537.las	608	7,536	3,917	3,856	3,760
LD34921540.las	528	7,744	4,017	4,016	4,000
LD34921543.las	480	7,472	3,972	3,952	3,936
LD34921546.las	416	7,968	3,972	3,936	3,872
LD34921549.las	416	7,728	4,034	4,000	3,856
LD34921552.las	480	7,904	4,051	4,016	3,984
LD34921555.las	496	7,216	4,050	4,048	4,112
LD34921558.las	480	7,168	3,989	3,984	3,984
LD34921561.las	432	7,520	3,915	3,904	3,904
LD34921564.las	480	12,416	4,044	4,016	4,000
LD34921567.las	416	7,792	4,289	4,240	4,112
LD34921570.las	368	7,456	4,114	4,080	4,000
LD34921573.las	432	6,528	3,889	3,904	3,904
LD34921576.las	512	6,576	3,819	3,824	3,808
LD34921579.las	432	52,128	3,883	3,856	3,808
LD34921582.las	336	6,560	3,830	3,824	3,808
LD34921585.las	1,584	6,432	3,790	3,792	3,776
LD34921588.las	320	53,616	3,777	3,760	3,792
LD34921591.las	416	14,544	4,034	4,032	4,176
LD34921594.las	304	27,536	4,061	4,096	4,176
LD34921597.las	368	9,584	3,671	3,616	3,536
LD34921600.las	336	8,096	3,593	3,568	3,520
LD34921603.las	352	7,936	3,710	3,680	3,664
LD34921606.las	464	7,440	3,827	3,808	3,808
LD34921609.las	352	7,792	3,697	3,680	3,680
LD34921612.las	1,808	5,888	3,662	3,680	3,696
LD34951396.las	368	15,696	3,787	3,760	3,760
LD34951399.las	272	24,336	3,646	3,632	3,632
LD34951402.las	336	8,512	3,538	3,536	3,536

C-3 Report on Intensity Values (Tiled Data) - continued

File	Minimum	Maximum	Mean	Median	Mode
LD34951405.las	352	6,864	3,718	3,712	3,696
LD34951408.las	416	7,280	3,907	3,872	3,760
LD34951411.las	304	6,832	4,092	4,080	4,032
LD34951414.las	688	6,768	4,034	4,016	3,904
LD34951417.las	336	7,392	3,934	3,936	3,888
LD34951420.las	480	65,520	3,991	3,936	3,936
LD34951423.las	16	7,184	4,155	4,144	4,112
LD34951426.las	528	7,040	3,969	3,920	3,680
LD34951429.las	496	7,632	4,184	4,176	4,112
LD34951432.las	432	8,608	4,026	4,064	4,096
LD34951435.las	384	8,336	4,185	4,208	4,240
LD34951438.las	496	8,032	4,317	4,304	4,240
LD34951441.las	448	6,688	4,161	4,160	4,176
LD34951444.las	1,136	6,208	3,715	3,680	3,504
LD34951447.las	544	6,608	3,569	3,536	3,488
LD34951450.las	2,032	7,856	4,320	4,272	3,904
LD34951453.las	480	8,208	3,504	3,616	3,872
LD34951456.las	528	8,080	3,949	4,112	4,304
LD34951459.las	528	6,416	4,202	4,224	4,304
LD34951462.las	480	5,888	3,691	3,664	3,616
LD34951465.las	384	19,856	3,746	3,712	3,616
LD34951468.las	368	65,520	3,979	4,016	4,016
LD34951471.las	416	6,480	4,007	4,000	3,904
LD34951474.las	416	6,256	3,876	3,920	4,096
LD34951477.las	432	6,368	3,935	3,920	3,872
LD34951480.las	416	7,648	4,189	4,192	4,192
LD34951483.las	400	6,176	4,241	4,256	4,256
LD34951486.las	352	6,432	4,300	4,288	4,272
LD34951489.las	400	7,472	4,343	4,336	4,320
LD34951492.las	416	6,704	4,294	4,304	4,304
LD34951495.las	432	7,136	4,255	4,256	4,240
LD34951498.las	416	6,400	4,384	4,400	4,400
LD34951501.las	432	7,312	4,295	4,304	4,352

C-3 Report on Intensity Values (Tiled Data) - continued

File	Minimum	Maximum	Mean	Median	Mode
LD34951504.las	416	7,232	4,064	4,080	4,064
LD34951507.las	432	6,960	4,405	4,416	4,480
LD34951510.las	496	6,784	4,356	4,432	4,576
LD34951513.las	592	7,296	4,363	4,448	4,448
LD34951516.las	560	6,720	4,359	4,448	4,576
LD34951519.las	416	6,480	3,678	3,664	3,616
LD34951522.las	464	7,744	3,931	3,984	4,112
LD34951525.las	336	6,416	3,708	3,680	3,632
LD34951528.las	720	7,072	3,733	3,712	3,728
LD34951531.las	592	6,528	3,700	3,696	3,712
LD34951534.las	576	6,544	3,719	3,712	3,712
LD34951537.las	480	6,896	3,765	3,744	3,760
LD34951540.las	416	7,216	3,887	3,840	3,776
LD34951543.las	496	7,584	3,956	3,888	3,792
LD34951546.las	384	36,688	4,126	4,112	3,968
LD34951549.las	384	6,608	3,870	3,888	3,984
LD34951552.las	624	8,464	3,959	3,888	3,792
LD34951555.las	576	8,208	3,892	3,824	3,808
LD34951558.las	416	10,064	4,012	4,000	4,000
LD34951561.las	464	6,544	3,857	3,840	3,808
LD34951564.las	368	6,880	3,971	3,920	3,824
LD34951567.las	384	7,520	4,295	4,192	4,000
LD34951570.las	432	7,280	4,259	4,240	4,160
LD34951573.las	352	7,088	4,227	4,224	4,240
LD34951576.las	496	6,224	3,880	3,872	3,856
LD34951579.las	352	7,136	3,969	3,952	3,968
LD34951582.las	336	8,928	4,192	4,176	4,192
LD34951585.las	480	6,304	3,978	3,984	4,032
LD34951588.las	336	7,184	3,802	3,776	3,760
LD34951591.las	320	7,584	3,862	3,840	3,808
LD34951594.las	400	7,424	4,067	4,048	4,016
LD34951597.las	288	8,048	3,948	3,920	3,888
LD34951600.las	304	8,816	3,845	3,776	3,648

C-3 Report on Intensity Values (Tiled Data) - continued

File	Minimum	Maximum	Mean	Median	Mode
LD34951603.las	320	7,488	3,939	3,920	3,920
LD34951606.las	432	8,144	3,907	3,888	3,888
LD34951609.las	480	7,984	3,766	3,744	3,712
LD34951612.las	2,336	6,032	3,768	3,760	3,792
LD34981396.las	448	6,832	3,707	3,696	3,632
LD34981399.las	304	7,104	3,819	3,760	3,696
LD34981402.las	352	22,720	4,006	4,000	3,968
LD34981405.las	352	7,504	3,968	3,920	3,840
LD34981408.las	448	7,808	4,048	4,000	3,936
LD34981411.las	752	8,272	4,313	4,304	4,304
LD34981414.las	512	6,944	4,146	4,144	4,192
LD34981417.las	1,872	6,624	4,020	4,048	4,128
LD34981420.las	384	7,424	4,073	4,112	4,208
LD34981423.las	368	6,336	3,756	3,728	3,696
LD34981426.las	352	6,784	4,317	4,336	4,400
LD34981429.las	432	7,632	4,600	4,608	4,672
LD34981432.las	384	8,160	4,570	4,608	4,608
LD34981435.las	432	7,984	4,385	4,400	4,368
LD34981438.las	336	7,376	4,361	4,336	4,288
LD34981441.las	384	7,504	4,228	4,224	4,192
LD34981444.las	912	7,264	3,734	3,728	3,728
LD34981447.las	480	7,216	3,910	3,776	3,632
LD34981450.las	640	6,768	4,206	4,176	4,048
LD34981453.las	368	7,968	4,020	3,952	3,856
LD34981456.las	560	7,872	4,269	4,432	4,624
LD34981459.las	464	7,312	4,561	4,640	4,672
LD34981462.las	384	6,672	3,955	3,904	3,760
LD34981465.las	432	6,896	3,883	3,840	3,744
LD34981468.las	400	65,520	3,965	3,984	3,952
LD34981471.las	368	9,648	4,068	4,064	3,984
LD34981474.las	464	14,288	3,988	3,968	3,920
LD34981477.las	400	7,920	4,072	4,128	4,224
LD34981480.las	384	6,896	4,304	4,304	4,352

C-3 Report on Intensity Values (Tiled Data) - continued

File	Minimum	Maximum	Mean	Median	Mode
LD34981483.las	352	6,304	4,286	4,288	4,256
LD34981486.las	608	7,024	4,314	4,304	4,320
LD34981489.las	416	6,784	4,362	4,368	4,368
LD34981492.las	432	7,392	4,540	4,528	4,496
LD34981495.las	416	7,072	4,350	4,352	4,368
LD34981498.las	400	65,520	4,412	4,512	4,608
LD34981501.las	384	13,056	4,343	4,384	4,416
LD34981504.las	448	6,576	4,139	4,128	4,080
LD34981507.las	448	6,560	3,854	3,872	3,984
LD34981510.las	416	6,784	3,523	3,424	3,344
LD34981513.las	448	6,592	3,674	3,584	3,504
LD34981516.las	384	43,616	3,788	3,760	3,792
LD34981519.las	448	21,360	3,756	3,792	3,808
LD34981522.las	464	40,176	4,320	4,416	4,544
LD34981525.las	528	65,520	3,974	3,968	3,856
LD34981528.las	416	65,520	3,870	3,872	3,872
LD34981531.las	464	51,488	3,843	3,840	3,856
LD34981534.las	464	65,520	3,782	3,776	3,776
LD34981537.las	432	65,520	3,821	3,808	3,744
LD34981540.las	384	30,672	3,952	3,920	3,792
LD34981543.las	432	54,656	3,965	3,920	3,824
LD34981546.las	432	41,040	3,872	3,856	3,856
LD34981549.las	496	65,520	3,930	3,904	3,888
LD34981552.las	544	41,744	4,030	3,984	3,872
LD34981555.las	464	10,432	3,943	3,936	3,888
LD34981558.las	368	65,520	4,055	4,016	4,000
LD34981561.las	384	35,392	3,960	3,952	3,952
LD34981564.las	416	37,088	3,989	3,984	3,968
LD34981567.las	336	65,520	4,387	4,224	4,016
LD34981570.las	304	65,520	4,325	4,320	4,240
LD34981573.las	336	32,176	4,237	4,224	4,160
LD34981576.las	384	59,696	3,962	3,984	4,016
LD34981579.las	352	65,520	3,993	4,000	3,984

C-3 Report on Intensity Values (Tiled Data) - continued

File	Minimum	Maximum	Mean	Median	Mode
LD34981582.las	16	65,520	4,021	4,048	4,048
LD34981585.las	368	36,656	3,875	3,888	3,904
LD34981588.las	320	65,520	3,813	3,808	3,776
LD34981591.las	320	65,520	3,913	3,888	3,872
LD34981594.las	416	65,520	3,817	3,824	3,888
LD34981597.las	224	49,184	3,767	3,744	3,760
LD34981600.las	320	65,520	3,879	3,840	3,808
LD34981603.las	368	9,408	3,960	3,920	3,856
LD34981606.las	352	65,520	3,987	3,984	4,016
LD34981609.las	304	65,520	3,900	3,904	3,920
LD34981612.las	336	46,336	3,999	4,000	4,000
LD35011396.las	368	6,752	4,015	4,016	4,016
LD35011399.las	272	7,072	4,132	4,128	4,192
LD35011402.las	608	7,152	3,987	3,968	3,984
LD35011405.las	336	8,784	3,974	3,952	3,904
LD35011408.las	608	7,808	4,152	4,128	3,856
LD35011411.las	464	8,320	4,570	4,512	4,496
LD35011414.las	576	7,504	4,227	4,224	4,192
LD35011417.las	416	7,584	4,154	4,160	4,144
LD35011420.las	368	7,616	3,907	3,936	3,936
LD35011423.las	368	6,464	4,130	4,160	4,144
LD35011426.las	448	6,304	4,160	4,160	4,208
LD35011429.las	448	7,440	4,528	4,608	4,768
LD35011432.las	448	7,808	4,678	4,672	4,640
LD35011435.las	736	8,608	4,760	4,752	4,736
LD35011438.las	320	8,064	4,702	4,752	4,848
LD35011441.las	608	7,840	3,984	3,968	3,936
LD35011444.las	400	7,568	3,975	3,952	3,952
LD35011447.las	480	6,864	3,991	3,984	3,792
LD35011450.las	736	6,768	3,908	3,904	3,792
LD35011453.las	1,616	6,912	3,795	3,744	3,680
LD35011456.las	496	7,664	4,432	4,544	4,640
LD35011459.las	384	39,680	4,645	4,704	4,704

C-3 Report on Intensity Values (Tiled Data) - continued

File	Minimum	Maximum	Mean	Median	Mode
LD35011462.las	416	6,688	3,819	3,808	3,744
LD35011465.las	352	35,008	3,750	3,728	3,696
LD35011468.las	448	65,520	3,538	3,616	3,712
LD35011471.las	432	6,368	3,828	3,840	3,856
LD35011474.las	432	6,896	4,046	4,032	4,016
LD35011477.las	320	16,640	3,936	3,984	4,032
LD35011480.las	432	6,528	4,032	4,064	4,128
LD35011483.las	464	7,328	4,067	4,256	4,400
LD35011486.las	400	6,528	4,144	4,160	4,288
LD35011489.las	432	6,480	4,364	4,368	4,368
LD35011492.las	384	65,520	4,464	4,512	4,544
LD35011495.las	400	65,520	4,464	4,544	4,592
LD35011498.las	400	19,088	4,365	4,432	4,464
LD35011501.las	384	65,520	3,888	3,920	4,064
LD35011504.las	464	57,760	3,595	3,584	3,600
LD35011507.las	112	65,520	3,805	3,792	3,728
LD35011510.las	464	65,520	3,785	3,792	3,760
LD35011513.las	480	65,520	4,078	4,208	4,352
LD35011516.las	432	65,520	3,724	3,696	3,664
LD35011519.las	464	65,520	3,777	3,776	3,760
LD35011522.las	464	6,320	3,795	3,776	3,744
LD35011525.las	480	6,624	3,888	3,872	3,840
LD35011528.las	480	6,368	3,965	3,952	3,936
LD35011531.las	512	32,432	4,025	4,016	3,984
LD35011534.las	496	6,912	3,863	3,808	3,728
LD35011537.las	464	7,776	3,796	3,760	3,728
LD35011540.las	448	7,152	3,946	3,904	3,872
LD35011543.las	448	7,152	4,048	4,016	3,984
LD35011546.las	672	7,808	4,170	4,112	4,016
LD35011549.las	496	7,200	4,038	4,032	3,984
LD35011552.las	464	6,832	4,089	4,048	3,984
LD35011555.las	464	8,144	4,014	3,920	3,840
LD35011558.las	400	7,792	3,971	3,936	3,872

C-3 Report on Intensity Values (Tiled Data) - continued

File	Minimum	Maximum	Mean	Median	Mode
LD35011561.las	576	7,024	3,867	3,840	3,808
LD35011564.las	432	8,032	3,921	3,872	3,824
LD35011567.las	352	8,144	4,469	4,256	3,856
LD35011570.las	416	7,536	4,068	3,936	3,792
LD35011573.las	448	6,768	3,908	3,856	3,728
LD35011576.las	432	6,496	3,830	3,824	3,792
LD35011579.las	416	6,368	3,953	3,952	3,920
LD35011582.las	336	33,616	4,104	4,096	4,080
LD35011585.las	320	5,936	3,866	3,888	3,936
LD35011588.las	560	6,160	3,833	3,808	3,824
LD35011591.las	368	7,392	3,895	3,888	3,808
LD35011594.las	384	13,904	3,704	3,632	3,536
LD35011597.las	352	7,744	3,617	3,600	3,552
LD35011600.las	304	6,880	3,737	3,728	3,712
LD35011603.las	352	7,600	3,806	3,760	3,664
LD35011606.las	304	7,504	3,871	3,840	3,776
LD35011609.las	432	11,376	4,011	3,984	3,952
LD35011612.las	2,928	5,744	4,165	4,160	4,160
LD35041396.las	448	19,680	4,020	4,016	4,016
LD35041399.las	272	7,008	3,976	3,968	3,936
LD35041402.las	352	8,576	3,934	3,936	3,904
LD35041405.las	352	26,288	3,905	3,936	3,872
LD35041408.las	400	6,832	3,732	3,680	3,632
LD35041411.las	464	7,888	3,907	3,840	3,760
LD35041414.las	544	7,856	4,351	4,320	4,240
LD35041417.las	432	8,064	4,409	4,384	4,368
LD35041420.las	384	24,432	4,201	4,208	4,240
LD35041423.las	384	6,320	4,191	4,192	4,224
LD35041426.las	432	6,688	4,269	4,256	4,240
LD35041429.las	368	7,376	4,153	4,176	4,224
LD35041432.las	368	7,184	4,294	4,288	4,256
LD35041435.las	368	9,568	4,392	4,432	4,464
LD35041438.las	512	8,016	4,282	4,352	4,368

C-3 Report on Intensity Values (Tiled Data) - continued

File	Minimum	Maximum	Mean	Median	Mode
LD35041441.las	512	8,032	3,831	3,872	3,936
LD35041444.las	448	7,008	4,084	4,000	3,872
LD35041447.las	416	6,464	3,881	3,904	3,856
LD35041450.las	480	6,768	3,843	3,808	3,792
LD35041453.las	368	18,976	3,946	3,872	3,696
LD35041456.las	560	10,976	4,423	4,496	4,512
LD35041459.las	480	6,384	4,260	4,256	4,240
LD35041462.las	464	6,880	3,677	3,696	3,760
LD35041465.las	464	6,432	3,797	3,760	3,648
LD35041468.las	48	65,520	3,509	3,504	2,704
LD35041471.las	480	44,336	3,679	3,712	3,648
LD35041474.las	480	9,456	3,951	3,936	3,856
LD35041477.las	400	7,760	4,063	4,080	4,096
LD35041480.las	400	65,520	3,895	4,000	4,000
LD35041483.las	384	65,520	3,729	3,776	3,664
LD35041486.las	464	13,888	3,794	3,776	3,696
LD35041489.las	400	63,696	4,163	4,208	4,256
LD35041492.las	352	7,024	4,231	4,272	4,256
LD35041495.las	384	7,344	4,279	4,352	4,336
LD35041498.las	368	8,656	4,154	4,240	4,352
LD35041501.las	480	7,376	3,709	3,696	3,680
LD35041504.las	432	6,544	3,491	3,472	3,408
LD35041507.las	432	9,488	3,967	3,952	3,936
LD35041510.las	512	6,768	4,096	4,096	4,096
LD35041513.las	960	7,136	3,932	3,920	3,680
LD35041516.las	464	7,184	3,952	3,920	3,808
LD35041519.las	576	6,896	4,046	4,000	3,792
LD35041522.las	544	6,624	4,149	4,128	4,064
LD35041525.las	512	6,624	4,165	4,144	4,112
LD35041528.las	608	6,784	4,251	4,240	4,208
LD35041531.las	448	6,448	4,158	4,144	4,080
LD35041534.las	16	7,424	4,364	4,320	4,240
LD35041537.las	416	7,248	4,205	4,192	4,208

C-3 Report on Intensity Values (Tiled Data) - continued

File	Minimum	Maximum	Mean	Median	Mode
LD35041540.las	464	16,304	4,111	4,080	4,064
LD35041543.las	432	12,032	4,302	4,304	4,400
LD35041546.las	448	8,304	4,363	4,336	4,272
LD35041549.las	416	7,408	4,300	4,288	4,256
LD35041552.las	352	7,264	4,128	4,096	4,032
LD35041555.las	784	8,080	4,140	4,048	4,016
LD35041558.las	576	7,024	3,986	3,968	3,952
LD35041561.las	432	8,016	4,105	3,984	3,904
LD35041564.las	384	8,000	3,927	3,872	3,808
LD35041567.las	432	7,840	4,341	4,128	4,032
LD35041570.las	480	7,616	4,181	4,128	4,096
LD35041573.las	480	8,176	4,056	4,000	3,840
LD35041576.las	448	6,016	3,854	3,840	3,808
LD35041579.las	496	8,176	3,824	3,808	3,760
LD35041582.las	16	65,520	4,005	4,000	4,000
LD35041585.las	368	6,720	3,984	3,984	4,016
LD35041588.las	336	7,488	3,966	3,968	3,952
LD35041591.las	352	6,736	3,840	3,840	3,808
LD35041594.las	352	7,024	3,794	3,760	3,680
LD35041597.las	336	8,080	3,857	3,808	3,776
LD35041600.las	336	7,424	3,781	3,760	3,712
LD35041603.las	304	22,672	4,013	3,936	3,872
LD35041606.las	336	7,600	3,983	3,952	3,888
LD35041609.las	416	7,504	4,269	4,224	4,176
LD35041612.las	2,592	7,216	4,180	4,160	4,128
LD35071396.las	400	6,768	4,378	4,384	4,352
LD35071399.las	288	7,632	4,343	4,352	4,384
LD35071402.las	416	6,752	4,169	4,176	4,224
LD35071405.las	384	7,120	4,153	4,128	4,080
LD35071408.las	400	7,264	4,400	4,432	4,592
LD35071411.las	352	18,592	4,490	4,480	4,464
LD35071414.las	464	7,664	4,415	4,400	4,368
LD35071417.las	336	7,360	4,205	4,208	4,240

C-3 Report on Intensity Values (Tiled Data) - continued

File	Minimum	Maximum	Mean	Median	Mode
LD35071420.las	448	65,520	3,803	3,776	3,712
LD35071423.las	336	23,920	4,151	4,240	4,336
LD35071426.las	416	7,968	4,324	4,432	4,560
LD35071429.las	432	7,072	4,305	4,320	4,240
LD35071432.las	352	6,928	3,937	3,936	3,936
LD35071435.las	384	7,504	4,183	4,208	4,112
LD35071438.las	16	7,824	4,259	4,208	4,096
LD35071441.las	368	8,304	4,234	4,320	4,384
LD35071444.las	416	7,600	4,583	4,576	4,544
LD35071447.las	368	21,664	4,181	4,336	4,720
LD35071450.las	416	6,736	3,929	3,936	3,936
LD35071453.las	352	10,016	3,994	3,904	3,744
LD35071456.las	368	40,320	4,279	4,224	4,064
LD35071459.las	752	7,936	4,339	4,288	4,192
LD35071462.las	368	6,832	4,253	4,240	4,240
LD35071465.las	352	65,520	4,013	4,032	3,968
LD35071468.las	16	65,520	4,121	4,192	4,448
LD35071471.las	416	7,696	4,166	4,160	4,160
LD35071474.las	464	8,848	3,926	3,760	3,520
LD35071477.las	256	65,520	4,390	4,448	4,496
LD35071480.las	416	7,648	4,406	4,496	4,640
LD35071483.las	496	6,192	3,804	3,744	3,664
LD35071486.las	416	6,784	4,002	3,968	3,776
LD35071489.las	384	7,712	4,291	4,320	4,352
LD35071492.las	352	6,592	4,110	4,096	4,016
LD35071495.las	416	7,168	4,205	4,192	4,176
LD35071498.las	416	7,408	4,128	4,160	4,160
LD35071501.las	432	6,832	3,879	3,872	3,840
LD35071504.las	416	6,432	3,710	3,664	3,488
LD35071507.las	400	6,560	3,804	3,776	3,520
LD35071510.las	496	6,816	3,833	3,680	3,456
LD35071513.las	448	7,808	3,466	3,456	3,488
LD35071516.las	448	8,064	3,846	3,824	3,744

C-3 Report on Intensity Values (Tiled Data) - continued

File	Minimum	Maximum	Mean	Median	Mode
LD35071519.las	448	7,792	4,136	4,112	4,000
LD35071522.las	368	7,200	4,280	4,208	4,016
LD35071525.las	352	6,832	4,390	4,336	4,240
LD35071528.las	416	11,856	4,265	4,256	4,208
LD35071531.las	496	6,928	4,239	4,208	4,144
LD35071534.las	640	6,848	4,318	4,304	4,272
LD35071537.las	384	17,024	4,233	4,208	4,112
LD35071540.las	480	6,800	4,091	4,096	4,096
LD35071543.las	368	23,920	4,190	4,160	4,096
LD35071546.las	432	7,392	4,315	4,304	4,256
LD35071549.las	560	6,640	4,228	4,224	4,160
LD35071552.las	480	7,232	4,133	4,112	4,112
LD35071555.las	16	8,224	4,068	4,048	4,080
LD35071558.las	480	7,712	4,116	4,032	4,000
LD35071561.las	352	9,008	4,175	4,032	4,000
LD35071564.las	16	8,160	4,043	3,968	3,888
LD35071567.las	480	8,032	3,992	3,920	3,936
LD35071570.las	16	6,992	3,934	3,904	3,904
LD35071573.las	432	6,800	3,771	3,760	3,712
LD35071576.las	416	7,232	3,682	3,664	3,664
LD35071579.las	496	12,288	3,755	3,728	3,728
LD35071582.las	672	6,400	3,909	3,904	3,888
LD35071585.las	384	8,592	3,816	3,808	3,808
LD35071588.las	320	7,200	3,855	3,824	3,792
LD35071591.las	400	6,144	3,783	3,776	3,760
LD35071594.las	384	7,264	3,888	3,856	3,824
LD35071597.las	400	6,816	3,860	3,840	3,792
LD35071600.las	320	7,408	3,701	3,696	3,680
LD35071603.las	384	7,984	3,765	3,728	3,680
LD35071606.las	432	7,472	3,836	3,792	3,776
LD35071609.las	336	7,488	4,176	4,144	4,144
LD35071612.las	368	6,576	4,161	4,160	4,064
LD35101396.las	304	61,488	4,206	4,320	4,384

C-3 Report on Intensity Values (Tiled Data) - continued

File	Minimum	Maximum	Mean	Median	Mode
LD35101399.las	304	22,672	4,193	4,208	4,240
LD35101402.las	384	65,520	4,025	4,048	4,032
LD35101405.las	368	7,600	3,998	3,936	3,776
LD35101408.las	368	8,720	4,346	4,384	4,432
LD35101411.las	416	8,384	4,279	4,256	4,288
LD35101414.las	528	7,232	4,055	4,016	3,968
LD35101417.las	336	9,536	3,912	3,872	3,792
LD35101420.las	400	6,288	3,861	3,808	3,648
LD35101423.las	384	7,680	3,977	3,984	3,824
LD35101426.las	368	8,448	3,837	3,824	3,808
LD35101429.las	272	65,520	4,169	4,160	4,128
LD35101432.las	432	7,824	4,037	4,048	3,984
LD35101435.las	304	43,728	4,320	4,368	4,368
LD35101438.las	144	65,520	4,109	4,080	4,080
LD35101441.las	320	49,008	3,856	3,920	3,920
LD35101444.las	464	7,696	4,034	4,176	4,256
LD35101447.las	336	43,872	4,014	4,096	4,112
LD35101450.las	400	7,536	4,010	3,952	3,744
LD35101453.las	384	65,520	4,429	4,480	4,496
LD35101456.las	512	7,312	3,987	4,016	4,032
LD35101459.las	368	15,824	4,357	4,304	4,288
LD35101462.las	336	38,176	4,296	4,304	4,288
LD35101465.las	448	7,440	4,405	4,416	4,480
LD35101468.las	448	65,520	4,133	4,144	4,048
LD35101471.las	464	6,480	4,159	4,160	4,240
LD35101474.las	432	6,672	3,948	4,048	4,528
LD35101477.las	352	51,872	4,346	4,528	4,640
LD35101480.las	448	7,584	3,632	3,568	3,488
LD35101483.las	496	14,672	4,003	3,984	3,968
LD35101486.las	448	7,072	4,078	4,048	4,048
LD35101489.las	416	6,352	4,014	4,032	3,984
LD35101492.las	384	6,736	4,138	4,128	4,096
LD35101495.las	448	7,696	4,267	4,256	4,192

C-3 Report on Intensity Values (Tiled Data) - continued

File	Minimum	Maximum	Mean	Median	Mode
LD35101498.las	400	11,744	4,241	4,208	4,176
LD35101501.las	416	7,392	3,929	3,920	3,920
LD35101504.las	400	23,200	3,670	3,664	3,648
LD35101507.las	448	15,680	3,462	3,376	3,232
LD35101510.las	416	20,368	3,698	3,664	3,344
LD35101513.las	480	50,496	3,982	4,048	4,160
LD35101516.las	432	21,568	4,008	3,984	3,984
LD35101519.las	464	6,176	3,851	3,840	3,776
LD35101522.las	416	11,648	4,059	4,032	3,888
LD35101525.las	384	65,520	4,072	4,080	4,048
LD35101528.las	416	56,544	4,116	4,096	4,080
LD35101531.las	624	6,800	4,095	4,064	4,000
LD35101534.las	592	7,840	4,074	4,048	4,016
LD35101537.las	384	46,608	4,085	4,080	4,048
LD35101540.las	432	7,184	3,952	3,952	3,968
LD35101543.las	368	7,632	4,117	4,112	4,016
LD35101546.las	464	17,056	4,231	4,144	4,096
LD35101549.las	400	7,792	3,978	3,968	3,952
LD35101552.las	448	7,728	4,012	4,000	3,968
LD35101555.las	448	8,288	4,020	3,984	3,984
LD35101558.las	448	8,848	4,094	4,000	3,984
LD35101561.las	432	8,832	4,459	4,224	4,096
LD35101564.las	464	8,208	4,010	3,968	3,888
LD35101567.las	496	6,688	3,874	3,856	3,872
LD35101570.las	432	6,672	3,899	3,888	3,872
LD35101573.las	336	8,864	3,833	3,792	3,680
LD35101576.las	144	60,928	3,946	3,920	3,824
LD35101579.las	336	7,264	3,798	3,808	3,808
LD35101582.las	416	6,784	4,044	4,032	4,032
LD35101585.las	464	6,992	4,008	4,016	4,064
LD35101588.las	272	7,280	3,844	3,808	3,760
LD35101591.las	384	6,480	3,807	3,792	3,760
LD35101594.las	400	7,056	3,906	3,888	3,824

C-3 Report on Intensity Values (Tiled Data) - continued

File	Minimum	Maximum	Mean	Median	Mode
LD35101597.las	352	6,960	3,786	3,776	3,712
LD35101600.las	352	7,984	3,807	3,808	3,824
LD35101603.las	400	6,656	3,894	3,904	3,888
LD35101606.las	288	7,056	3,876	3,840	3,776
LD35101609.las	304	7,184	3,975	3,952	3,920
LD35101612.las	480	6,464	4,043	4,032	4,032
LD35131396.las	352	28,640	4,386	4,400	4,384
LD35131399.las	304	12,976	4,069	4,096	4,128
LD35131402.las	368	7,536	4,172	4,144	4,016
LD35131405.las	304	8,608	4,081	4,016	3,824
LD35131408.las	16	65,520	4,262	4,320	4,384
LD35131411.las	384	7,280	4,050	4,048	4,032
LD35131414.las	320	7,040	4,106	4,080	4,016
LD35131417.las	480	6,256	3,983	3,968	3,968
LD35131420.las	432	6,176	3,772	3,776	3,776
LD35131423.las	384	7,248	3,845	3,840	3,808
LD35131426.las	384	7,952	3,885	3,872	3,840
LD35131429.las	352	6,224	3,933	3,920	3,840
LD35131432.las	384	7,296	4,116	4,112	4,144
LD35131435.las	336	6,832	4,322	4,336	4,336
LD35131438.las	352	6,752	4,107	4,112	4,064
LD35131441.las	304	9,472	4,091	4,128	4,176
LD35131444.las	336	57,120	4,174	4,304	4,480
LD35131447.las	368	7,648	4,221	4,304	4,368
LD35131450.las	336	7,072	4,460	4,480	4,448
LD35131453.las	384	65,520	4,522	4,528	4,560
LD35131456.las	480	6,912	4,362	4,400	4,576
LD35131459.las	464	6,832	4,006	4,048	4,368
LD35131462.las	368	65,520	4,480	4,512	4,608
LD35131465.las	448	6,560	4,051	4,000	3,712
LD35131468.las	368	65,520	4,252	4,288	4,288
LD35131471.las	480	6,432	4,204	4,224	4,368
LD35131474.las	384	20,784	4,293	4,400	4,640

C-3 Report on Intensity Values (Tiled Data) - continued

File	Minimum	Maximum	Mean	Median	Mode
LD35131477.las	416	8,496	4,605	4,624	4,656
LD35131480.las	496	18,624	4,458	4,496	4,464
LD35131483.las	400	6,688	4,283	4,272	4,240
LD35131486.las	400	7,680	4,470	4,480	4,512
LD35131489.las	384	7,856	4,303	4,352	4,480
LD35131492.las	400	7,616	4,602	4,624	4,640
LD35131495.las	448	7,696	4,092	4,048	4,000
LD35131498.las	496	7,536	4,049	4,000	3,904
LD35131501.las	416	21,104	3,931	3,904	3,840
LD35131504.las	480	7,136	3,566	3,520	3,472
LD35131507.las	528	6,368	3,469	3,440	3,392
LD35131510.las	880	6,496	4,148	4,192	4,272
LD35131513.las	448	7,824	4,377	4,352	4,320
LD35131516.las	432	7,664	4,224	4,224	4,192
LD35131519.las	512	6,800	4,096	4,080	4,016
LD35131522.las	432	6,448	4,257	4,256	4,272
LD35131525.las	400	6,480	4,324	4,320	4,288
LD35131528.las	512	6,592	4,255	4,240	4,144
LD35131531.las	368	6,944	4,491	4,480	4,384
LD35131534.las	512	6,976	4,369	4,368	4,432
LD35131537.las	432	62,016	4,266	4,240	4,208
LD35131540.las	560	7,488	4,315	4,288	4,176
LD35131543.las	512	8,768	4,128	4,080	4,064
LD35131546.las	416	7,872	4,160	4,064	3,968
LD35131549.las	592	7,280	3,899	3,872	3,856
LD35131552.las	544	7,744	3,911	3,872	3,840
LD35131555.las	336	8,144	4,008	3,952	3,952
LD35131558.las	416	8,624	4,093	4,048	3,968
LD35131561.las	400	9,152	4,319	4,160	4,080
LD35131564.las	464	7,600	4,142	4,096	4,080
LD35131567.las	768	6,704	3,975	3,968	3,952
LD35131570.las	656	7,616	3,940	3,920	3,888
LD35131573.las	464	9,120	3,979	3,952	3,888

C-3 Report on Intensity Values (Tiled Data) - continued

File	Minimum	Maximum	Mean	Median	Mode
LD35131576.las	480	8,384	3,916	3,888	3,872
LD35131579.las	368	7,840	3,777	3,792	3,760
LD35131582.las	464	14,544	4,022	4,016	4,000
LD35131585.las	464	6,736	4,059	4,048	4,032
LD35131588.las	320	7,600	4,047	4,032	4,000
LD35131591.las	464	10,896	3,900	3,872	3,776
LD35131594.las	368	6,976	3,868	3,856	3,792
LD35131597.las	368	7,648	3,884	3,872	3,808
LD35131600.las	368	9,440	3,890	3,888	3,888
LD35131603.las	352	6,592	3,980	3,984	4,000
LD35131606.las	416	6,352	3,842	3,824	3,808
LD35131609.las	368	8,928	4,127	4,128	4,080
LD35131612.las	2,160	6,160	4,127	4,128	4,144
LD35161396.las	400	6,624	4,123	4,112	4,096
LD35161399.las	304	6,400	4,014	4,000	4,000
LD35161402.las	384	23,040	3,857	3,824	3,808
LD35161405.las	384	6,400	3,781	3,760	3,760
LD35161408.las	384	6,624	3,831	3,776	3,648
LD35161411.las	128	65,520	4,077	4,080	3,856
LD35161414.las	336	8,128	4,102	4,080	4,048
LD35161417.las	400	16,016	3,887	3,872	3,824
LD35161420.las	352	7,440	3,850	3,808	3,696
LD35161423.las	464	7,088	4,066	3,968	3,792
LD35161426.las	464	7,872	3,988	3,920	3,792
LD35161429.las	16	6,160	3,683	3,680	3,680
LD35161432.las	288	14,448	3,836	3,792	3,728
LD35161435.las	16	65,520	4,104	4,112	4,080
LD35161438.las	16	7,376	3,839	3,808	3,728
LD35161441.las	384	12,736	3,737	3,680	3,632
LD35161444.las	400	6,912	3,974	4,144	4,432
LD35161447.las	368	8,624	3,578	3,792	2,368
LD35161450.las	384	6,800	4,014	4,224	4,384
LD35161453.las	352	10,016	4,168	4,240	4,256

C-3 Report on Intensity Values (Tiled Data) - continued

File	Minimum	Maximum	Mean	Median	Mode
LD35161456.las	336	6,640	4,369	4,368	4,320
LD35161459.las	416	6,960	4,410	4,416	4,432
LD35161462.las	480	7,744	4,117	4,128	4,128
LD35161465.las	400	10,256	3,868	3,840	3,792
LD35161468.las	448	52,208	3,917	3,904	3,808
LD35161471.las	416	6,944	3,998	4,000	3,904
LD35161474.las	384	7,376	4,008	4,128	4,384
LD35161477.las	528	7,216	4,258	4,368	4,672
LD35161480.las	464	6,752	4,583	4,624	4,640
LD35161483.las	432	6,960	4,246	4,240	4,240
LD35161486.las	384	7,520	4,359	4,352	4,416
LD35161489.las	384	6,768	4,350	4,352	4,368
LD35161492.las	416	6,960	4,309	4,320	4,272
LD35161495.las	432	7,840	4,104	4,096	4,048
LD35161498.las	16	7,312	3,920	3,920	3,872
LD35161501.las	416	8,064	3,912	3,952	3,920
LD35161504.las	464	7,184	3,732	3,696	3,600
LD35161507.las	480	6,784	3,730	3,696	3,536
LD35161510.las	432	8,160	3,838	3,760	3,664
LD35161513.las	416	8,576	4,147	4,160	4,336
LD35161516.las	464	6,848	4,131	4,128	4,096
LD35161519.las	416	6,448	4,174	4,176	4,112
LD35161522.las	432	7,360	4,312	4,304	4,320
LD35161525.las	432	6,816	4,375	4,368	4,384
LD35161528.las	464	6,896	4,328	4,336	4,384
LD35161531.las	416	8,128	4,452	4,416	4,400
LD35161534.las	368	9,760	4,203	4,192	4,128
LD35161537.las	496	8,048	4,051	3,968	3,776
LD35161540.las	640	7,344	3,977	3,936	3,840
LD35161543.las	624	7,696	3,906	3,872	3,824
LD35161546.las	480	7,792	4,097	4,032	3,968
LD35161549.las	560	7,008	3,866	3,840	3,792
LD35161552.las	528	8,624	3,730	3,696	3,680

C-3 Report on Intensity Values (Tiled Data) - continued

File	Minimum	Maximum	Mean	Median	Mode
LD35161555.las	496	7,552	3,838	3,808	3,760
LD35161558.las	464	7,952	3,898	3,840	3,760
LD35161561.las	640	8,640	3,916	3,888	3,840
LD35161564.las	496	6,688	3,942	3,936	3,920
LD35161567.las	448	7,008	3,933	3,920	3,904
LD35161570.las	560	7,600	3,908	3,888	3,856
LD35161573.las	448	8,064	3,948	3,936	3,904
LD35161576.las	336	6,896	3,862	3,856	3,856
LD35161579.las	384	23,648	3,765	3,776	3,776
LD35161582.las	416	6,704	3,921	3,904	3,872
LD35161585.las	464	7,040	3,843	3,824	3,792
LD35161588.las	480	6,768	3,923	3,920	3,888
LD35161591.las	384	7,792	3,785	3,776	3,808
LD35161594.las	336	7,264	3,739	3,744	3,664
LD35161597.las	416	7,920	3,626	3,632	3,664
LD35161600.las	400	5,984	3,798	3,792	3,824
LD35161603.las	448	6,192	3,791	3,792	3,840
LD35161606.las	320	6,704	3,964	3,968	3,968
LD35161609.las	352	11,776	4,208	4,224	4,304
LD35161612.las	352	6,736	4,243	4,256	4,256
LD35191396.las	528	7,296	4,053	4,048	3,984
LD35191399.las	320	7,152	3,814	3,792	3,760
LD35191402.las	432	6,464	3,790	3,744	3,632
LD35191405.las	464	6,144	3,610	3,600	3,584
LD35191408.las	496	5,696	3,586	3,568	3,488
LD35191411.las	448	7,040	4,330	4,352	4,368
LD35191414.las	336	63,152	3,668	3,648	3,632
LD35191417.las	352	9,408	3,750	3,696	3,616
LD35191420.las	368	6,000	3,808	3,808	3,808
LD35191423.las	400	6,592	3,902	3,904	3,952
LD35191426.las	400	7,664	3,896	3,936	4,000
LD35191429.las	432	6,560	3,584	3,568	3,520
LD35191432.las	384	6,432	3,743	3,760	3,792

C-3 Report on Intensity Values (Tiled Data) - continued

File	Minimum	Maximum	Mean	Median	Mode
LD35191435.las	352	10,784	3,833	3,840	3,840
LD35191438.las	400	8,464	3,758	3,728	3,680
LD35191441.las	368	17,392	3,798	3,840	3,840
LD35191444.las	368	8,304	3,861	4,000	4,176
LD35191447.las	384	7,680	3,673	3,856	4,048
LD35191450.las	384	9,760	4,188	4,240	4,384
LD35191453.las	448	9,584	3,438	3,424	3,408
LD35191456.las	464	6,832	3,982	3,968	3,872
LD35191459.las	400	65,520	4,255	4,272	4,256
LD35191462.las	384	55,376	3,801	3,920	4,096
LD35191465.las	448	6,896	3,777	3,744	3,696
LD35191468.las	400	65,520	3,936	3,872	3,728
LD35191471.las	416	6,784	3,975	3,904	3,600
LD35191474.las	384	6,080	3,586	3,584	3,600
LD35191477.las	832	7,152	3,799	3,712	3,392
LD35191480.las	448	7,168	4,253	4,352	4,496
LD35191483.las	416	7,104	3,926	3,840	3,712
LD35191486.las	400	7,504	4,042	4,032	4,016
LD35191489.las	368	17,552	4,327	4,256	4,080
LD35191492.las	400	17,968	4,437	4,448	4,544
LD35191495.las	448	6,496	3,927	3,920	3,888
LD35191498.las	448	7,248	3,998	4,000	4,016
LD35191501.las	384	55,376	3,959	3,952	3,920
LD35191504.las	496	6,656	3,826	3,808	3,792
LD35191507.las	400	24,960	3,939	3,936	3,888
LD35191510.las	512	6,768	3,912	3,888	3,872
LD35191513.las	464	8,048	3,900	3,856	3,776
LD35191516.las	576	6,752	3,942	3,888	3,856
LD35191519.las	16	65,520	4,357	4,384	4,480
LD35191522.las	432	6,720	4,457	4,448	4,464
LD35191525.las	384	6,832	4,298	4,320	4,288
LD35191528.las	384	7,344	4,259	4,256	4,224
LD35191531.las	464	7,712	4,229	4,224	4,160

C-3 Report on Intensity Values (Tiled Data) - continued

File	Minimum	Maximum	Mean	Median	Mode
LD35191534.las	432	7,888	4,142	4,112	3,984
LD35191537.las	416	6,704	3,879	3,840	3,776
LD35191540.las	64	65,520	4,068	4,032	4,000
LD35191543.las	464	7,696	3,894	3,856	3,824
LD35191546.las	560	7,568	3,939	3,904	3,888
LD35191549.las	432	7,168	3,969	3,936	3,872
LD35191552.las	416	7,648	4,265	4,208	4,048
LD35191555.las	432	8,032	4,258	4,224	4,112
LD35191558.las	448	8,592	4,139	4,080	4,000
LD35191561.las	672	7,104	3,935	3,936	3,888
LD35191564.las	448	9,008	3,960	3,952	3,952
LD35191567.las	336	8,768	4,144	4,144	4,080
LD35191570.las	480	7,184	3,995	3,984	4,032
LD35191573.las	560	6,000	4,075	4,080	4,064
LD35191576.las	448	6,576	3,993	3,984	3,968
LD35191579.las	336	7,888	3,821	3,856	3,920
LD35191582.las	512	6,160	3,998	3,984	4,000
LD35191585.las	368	7,616	4,057	4,048	4,016
LD35191588.las	288	7,168	4,073	4,064	4,016
LD35191591.las	592	6,416	3,914	3,904	3,872
LD35191594.las	432	6,976	3,715	3,712	3,744
LD35191597.las	352	7,504	3,906	3,840	3,744
LD35191600.las	336	6,704	3,856	3,856	3,888
LD35191603.las	336	7,648	3,860	3,840	3,808
LD35191606.las	304	7,632	4,070	4,064	4,080
LD35191609.las	400	7,328	4,136	4,128	4,160
LD35191612.las	640	6,928	4,141	4,128	4,144
LD35221396.las	272	21,040	4,043	4,048	4,032
LD35221399.las	320	9,824	3,867	3,840	3,776
LD35221402.las	16	9,104	3,835	3,792	3,680
LD35221405.las	384	37,600	4,019	4,000	3,808
LD35221408.las	384	7,856	4,226	4,240	4,368
LD35221411.las	448	6,672	4,185	4,192	4,224

C-3 Report on Intensity Values (Tiled Data) - continued

File	Minimum	Maximum	Mean	Median	Mode
LD35221414.las	368	65,520	3,979	3,952	3,840
LD35221417.las	384	7,056	4,109	4,080	3,968
LD35221420.las	304	7,872	4,189	4,160	4,128
LD35221423.las	416	7,680	4,123	4,096	4,064
LD35221426.las	320	65,520	3,996	3,936	3,792
LD35221429.las	384	8,288	3,793	3,696	3,664
LD35221432.las	432	8,896	4,396	4,384	4,336
LD35221435.las	384	10,624	4,025	4,016	4,048
LD35221438.las	448	8,160	3,974	3,952	3,936
LD35221441.las	400	7,008	3,892	3,856	3,792
LD35221444.las	432	7,040	3,978	3,968	3,984
LD35221447.las	368	10,384	4,035	4,016	3,936
LD35221450.las	512	7,632	4,178	4,176	3,952
LD35221453.las	352	7,488	3,711	3,712	3,728
LD35221456.las	480	7,600	3,947	3,936	3,952
LD35221459.las	480	7,632	4,100	4,128	4,144
LD35221462.las	512	6,992	3,739	3,760	4,080
LD35221465.las	480	6,816	3,732	3,808	3,888
LD35221468.las	400	65,520	4,128	4,064	3,968
LD35221471.las	448	8,176	4,290	4,240	4,080
LD35221474.las	736	6,848	4,162	4,208	4,272
LD35221477.las	368	6,848	4,306	4,336	4,368
LD35221480.las	384	7,136	4,312	4,320	4,368
LD35221483.las	384	7,568	4,144	4,128	4,064
LD35221486.las	464	6,496	3,865	3,856	3,792
LD35221489.las	384	7,712	3,859	3,856	3,840
LD35221492.las	400	8,672	4,170	4,096	4,000
LD35221495.las	400	8,176	3,837	3,824	3,744
LD35221498.las	432	6,144	3,664	3,648	3,600
LD35221501.las	304	6,704	3,691	3,696	3,728
LD35221504.las	448	11,536	3,799	3,776	3,696
LD35221507.las	432	7,536	3,854	3,840	3,760
LD35221510.las	432	8,224	3,963	3,952	3,888

C-3 Report on Intensity Values (Tiled Data) - continued

File	Minimum	Maximum	Mean	Median	Mode
LD35221513.las	496	12,112	3,846	3,808	3,728
LD35221516.las	544	6,640	3,816	3,792	3,744
LD35221519.las	400	19,808	4,254	4,256	4,288
LD35221522.las	416	65,520	4,076	4,048	3,904
LD35221525.las	432	7,008	4,073	4,016	3,856
LD35221528.las	16	7,568	4,291	4,320	4,384
LD35221531.las	688	6,880	3,855	3,824	3,760
LD35221534.las	768	6,976	4,274	4,304	4,352
LD35221537.las	400	7,360	4,524	4,512	4,512
LD35221540.las	464	7,344	4,093	3,936	3,600
LD35221543.las	496	8,016	3,589	3,552	3,552
LD35221546.las	528	7,200	3,656	3,648	3,712
LD35221549.las	656	6,480	3,715	3,696	3,680
LD35221552.las	464	7,600	4,169	4,112	3,888
LD35221555.las	432	7,648	4,177	4,144	4,112
LD35221558.las	1,440	7,856	3,999	3,904	3,808
LD35221561.las	2,112	7,392	3,892	3,856	3,808
LD35221564.las	464	8,048	3,952	3,904	3,888
LD35221567.las	352	8,928	4,003	3,968	3,872
LD35221570.las	560	7,456	3,982	3,968	3,904
LD35221573.las	464	11,104	4,010	4,000	3,984
LD35221576.las	496	15,136	3,946	3,920	3,856
LD35221579.las	320	7,776	3,811	3,856	3,920
LD35221582.las	352	13,376	3,873	3,872	3,856
LD35221585.las	368	7,264	4,022	4,016	3,952
LD35221588.las	528	7,248	3,930	3,904	3,856
LD35221591.las	384	6,464	3,772	3,760	3,712
LD35221594.las	432	10,928	3,819	3,728	3,632
LD35221597.las	464	6,640	3,784	3,760	3,696
LD35221600.las	368	6,800	3,633	3,616	3,568
LD35221603.las	384	6,944	3,654	3,648	3,648
LD35221606.las	288	7,152	3,782	3,744	3,712
LD35221609.las	736	7,536	3,748	3,712	3,696

C-3 Report on Intensity Values (Tiled Data) - continued

File	Minimum	Maximum	Mean	Median	Mode
LD35221612.las	656	6,576	3,823	3,792	3,664
LD35251396.las	320	18,384	4,033	3,968	3,904
LD35251399.las	336	18,608	4,018	4,000	3,904
LD35251402.las	368	62,224	4,581	4,656	4,784
LD35251405.las	336	15,344	4,381	4,464	4,592
LD35251408.las	416	8,192	4,485	4,496	4,496
LD35251411.las	384	58,976	4,463	4,480	4,528
LD35251414.las	256	20,304	4,372	4,400	4,384
LD35251417.las	576	65,520	4,377	4,336	4,224
LD35251420.las	352	34,160	4,129	4,160	3,968
LD35251423.las	384	65,520	4,198	4,272	4,496
LD35251426.las	448	9,120	4,891	4,864	4,736
LD35251429.las	368	65,520	4,806	4,800	4,608
LD35251432.las	368	25,792	4,519	4,544	4,464
LD35251435.las	464	9,744	4,414	4,448	4,544
LD35251438.las	368	65,520	3,800	3,792	3,520
LD35251441.las	368	46,480	3,960	3,984	3,952
LD35251444.las	384	7,760	3,919	3,888	3,856
LD35251447.las	432	11,520	3,851	3,856	3,808
LD35251450.las	368	14,288	3,727	3,744	4,000
LD35251453.las	368	65,520	3,744	3,712	3,680
LD35251456.las	384	8,320	3,480	3,536	3,520
LD35251459.las	448	7,312	3,698	3,696	3,776
LD35251462.las	416	9,504	3,654	3,568	3,472
LD35251465.las	432	17,088	3,829	4,016	4,320
LD35251468.las	64	65,520	4,036	4,048	3,984
LD35251471.las	384	11,216	4,174	4,176	4,128
LD35251474.las	352	7,280	4,086	4,112	4,128
LD35251477.las	448	6,784	4,212	4,208	4,192
LD35251480.las	448	6,976	4,022	4,032	4,112
LD35251483.las	320	6,336	4,028	4,032	4,048
LD35251486.las	384	6,672	3,882	3,872	3,840
LD35251489.las	448	6,512	3,738	3,712	3,664

C-3 Report on Intensity Values (Tiled Data) - continued

File	Minimum	Maximum	Mean	Median	Mode
LD35251492.las	432	7,408	3,718	3,696	3,616
LD35251495.las	480	7,280	3,765	3,760	3,616
LD35251498.las	400	65,520	3,760	3,760	3,760
LD35251501.las	400	6,880	3,819	3,856	4,016
LD35251504.las	448	6,096	3,572	3,568	3,504
LD35251507.las	448	6,096	3,627	3,600	3,568
LD35251510.las	496	7,456	3,751	3,728	3,648
LD35251513.las	464	9,232	3,737	3,696	3,632
LD35251516.las	576	7,584	3,799	3,776	3,728
LD35251519.las	496	7,856	4,084	4,048	4,000
LD35251522.las	400	6,240	3,915	3,872	3,744
LD35251525.las	688	6,400	3,843	3,808	3,744
LD35251528.las	544	7,120	4,005	3,984	3,984
LD35251531.las	448	6,704	4,008	3,952	3,776
LD35251534.las	464	7,840	4,275	4,272	4,240
LD35251537.las	480	6,800	4,316	4,304	4,256
LD35251540.las	432	8,320	4,008	3,984	3,904
LD35251543.las	464	7,120	3,822	3,776	3,488
LD35251546.las	432	8,512	3,492	3,488	3,488
LD35251549.las	752	6,208	3,574	3,568	3,584
LD35251552.las	432	7,104	3,889	3,840	3,696
LD35251555.las	496	8,096	4,014	3,936	3,792
LD35251558.las	624	7,872	3,864	3,792	3,680
LD35251561.las	352	7,344	3,884	3,792	3,712
LD35251564.las	480	7,632	3,938	3,904	3,856
LD35251567.las	496	6,960	4,293	4,176	3,872
LD35251570.las	432	7,280	4,183	4,112	4,000
LD35251573.las	416	6,688	4,090	4,064	4,016
LD35251576.las	400	7,152	4,042	4,032	4,000
LD35251579.las	336	7,344	3,828	3,888	3,888
LD35251582.las	656	47,120	4,263	4,192	4,016
LD35251585.las	384	10,160	4,047	4,048	4,032
LD35251588.las	368	7,808	3,983	3,968	3,952

C-3 Report on Intensity Values (Tiled Data) - continued

File	Minimum	Maximum	Mean	Median	Mode
LD35251591.las	368	7,712	3,940	3,888	3,808
LD35251594.las	288	7,536	4,193	4,064	3,808
LD35251597.las	336	17,536	3,948	3,904	3,776
LD35251600.las	512	6,656	3,790	3,792	3,792
LD35251603.las	336	6,608	3,806	3,808	3,776
LD35251606.las	352	7,376	3,864	3,840	3,808
LD35251609.las	16	65,520	3,725	3,680	3,600
LD35251612.las	464	6,656	3,809	3,776	3,728
LD35281396.las	352	65,520	4,377	4,464	4,672
LD35281399.las	336	53,424	4,503	4,528	4,528
LD35281402.las	352	65,520	3,931	3,984	3,920
LD35281405.las	64	65,520	4,226	4,304	4,528
LD35281408.las	400	6,976	4,644	4,640	4,592
LD35281411.las	496	6,416	4,408	4,384	4,288
LD35281414.las	240	10,336	4,268	4,288	4,320
LD35281417.las	336	65,520	4,278	4,272	4,224
LD35281420.las	368	9,472	3,871	3,888	3,888
LD35281423.las	336	7,440	4,078	3,984	3,792
LD35281426.las	448	7,376	4,254	4,160	3,904
LD35281429.las	336	7,040	4,016	4,016	4,032
LD35281432.las	352	8,128	4,221	4,176	4,128
LD35281435.las	400	7,232	4,056	4,000	3,936
LD35281438.las	384	8,144	3,950	4,016	4,240
LD35281441.las	400	7,424	3,973	3,968	3,952
LD35281444.las	400	7,280	4,374	4,384	4,416
LD35281447.las	560	8,224	4,192	4,208	4,288
LD35281450.las	656	6,672	3,854	3,808	3,712
LD35281453.las	464	7,648	3,866	3,856	3,824
LD35281456.las	608	6,880	3,494	3,504	3,536
LD35281459.las	1,696	6,992	3,735	3,712	3,664
LD35281462.las	560	6,912	3,869	3,808	3,648
LD35281465.las	448	7,184	4,106	4,304	4,608
LD35281468.las	416	65,520	4,086	4,080	3,936

C-3 Report on Intensity Values (Tiled Data) - continued

File	Minimum	Maximum	Mean	Median	Mode
LD35281471.las	400	7,824	4,446	4,416	4,368
LD35281474.las	416	8,368	4,370	4,368	4,352
LD35281477.las	432	6,816	4,398	4,416	4,464
LD35281480.las	448	6,880	4,332	4,320	4,352
LD35281483.las	464	6,576	4,101	4,096	4,176
LD35281486.las	576	6,976	4,155	4,144	4,192
LD35281489.las	448	7,008	4,194	4,192	4,256
LD35281492.las	400	6,448	3,976	3,984	4,016
LD35281495.las	352	6,112	4,044	4,064	4,096
LD35281498.las	416	6,656	4,021	4,064	4,064
LD35281501.las	480	10,608	4,053	4,064	4,064
LD35281504.las	448	7,312	3,768	3,744	3,712
LD35281507.las	1,552	8,560	3,735	3,728	3,712
LD35281510.las	480	11,856	3,869	3,840	3,808
LD35281513.las	496	7,040	3,966	3,952	3,872
LD35281516.las	2,256	6,448	3,942	3,920	3,888
LD35281519.las	496	6,704	4,024	4,000	3,920
LD35281522.las	528	6,288	3,823	3,808	3,744
LD35281525.las	560	6,640	3,892	3,872	3,840
LD35281528.las	448	7,360	4,253	4,192	3,888
LD35281531.las	528	10,240	4,721	4,704	4,656
LD35281534.las	400	7,488	4,625	4,704	4,800
LD35281537.las	464	7,312	4,298	4,384	4,608
LD35281540.las	496	7,328	4,192	4,192	4,240
LD35281543.las	560	7,488	3,893	3,856	3,520
LD35281546.las	848	6,832	3,750	3,680	3,616
LD35281549.las	368	8,032	3,863	3,808	3,648
LD35281552.las	432	8,256	3,949	3,920	3,904
LD35281555.las	480	7,824	3,979	3,920	3,872
LD35281558.las	560	7,600	3,813	3,792	3,744
LD35281561.las	720	7,536	3,841	3,824	3,792
LD35281564.las	320	28,848	4,089	4,032	3,872
LD35281567.las	576	6,944	4,545	4,512	4,384

C-3 Report on Intensity Values (Tiled Data) - continued

File	Minimum	Maximum	Mean	Median	Mode
LD35281570.las	384	7,856	4,232	4,192	4,144
LD35281573.las	384	7,392	4,265	4,256	4,240
LD35281576.las	336	7,456	4,340	4,368	4,368
LD35281579.las	336	7,712	4,192	4,240	4,256
LD35281582.las	432	7,776	4,556	4,544	4,496
LD35281585.las	416	7,264	4,260	4,272	4,288
LD35281588.las	336	7,008	4,328	4,320	4,368
LD35281591.las	336	8,208	4,313	4,272	4,224
LD35281594.las	336	8,096	4,554	4,416	4,240
LD35281597.las	464	8,048	4,199	4,144	4,112
LD35281600.las	400	7,856	4,053	4,048	4,032
LD35281603.las	336	7,776	4,029	4,016	4,048
LD35281606.las	256	8,128	4,050	4,016	4,016
LD35281609.las	432	7,600	3,903	3,888	3,856
LD35281612.las	912	8,336	3,850	3,808	3,744
LD35311396.las	320	38,400	4,526	4,528	4,560
LD35311399.las	336	11,200	4,743	4,704	4,720
LD35311402.las	416	8,768	4,226	4,256	4,528
LD35311405.las	272	13,872	4,361	4,336	4,272
LD35311408.las	496	6,960	4,488	4,464	4,320
LD35311411.las	464	8,752	4,607	4,592	4,544
LD35311414.las	352	6,960	3,997	3,968	4,000
LD35311417.las	16	65,520	4,362	4,384	4,384
LD35311420.las	336	7,328	4,174	4,176	4,176
LD35311423.las	384	9,216	3,919	3,904	3,904
LD35311426.las	368	65,520	4,066	4,128	4,224
LD35311429.las	448	7,168	4,216	4,224	4,240
LD35311432.las	384	7,712	4,129	4,112	4,128
LD35311435.las	336	8,832	4,058	4,032	3,968
LD35311438.las	464	7,280	4,216	4,192	4,144
LD35311441.las	432	7,600	4,114	4,032	3,824
LD35311444.las	400	17,024	4,175	4,544	4,784
LD35311447.las	416	7,392	4,128	4,320	4,400

C-3 Report on Intensity Values (Tiled Data) - continued

File	Minimum	Maximum	Mean	Median	Mode
LD35311450.las	432	7,456	3,968	4,128	4,384
LD35311453.las	464	7,344	4,310	4,336	4,400
LD35311456.las	320	13,360	4,005	4,112	4,336
LD35311459.las	544	24,976	3,534	3,600	2,688
LD35311462.las	576	6,992	3,942	4,064	4,528
LD35311465.las	512	7,040	3,974	3,968	3,744
LD35311468.las	448	65,520	4,162	4,144	4,064
LD35311471.las	400	7,808	4,297	4,224	4,080
LD35311474.las	416	6,544	4,076	4,080	4,064
LD35311477.las	1,792	6,384	4,269	4,272	4,208
LD35311480.las	384	6,432	4,158	4,144	4,096
LD35311483.las	544	42,976	4,243	4,240	4,320
LD35311486.las	544	7,616	4,164	4,192	4,240
LD35311489.las	464	6,832	4,123	4,112	4,048
LD35311492.las	512	6,432	3,829	3,792	3,664
LD35311495.las	464	7,280	4,132	4,112	4,128
LD35311498.las	384	6,352	4,110	4,112	4,096
LD35311501.las	448	25,648	4,198	4,208	4,208
LD35311504.las	480	6,208	3,914	3,904	3,920
LD35311507.las	464	12,752	3,911	3,904	3,840
LD35311510.las	544	6,320	3,960	3,936	3,872
LD35311513.las	496	6,704	4,151	4,144	4,144
LD35311516.las	464	6,656	3,993	3,968	3,872
LD35311519.las	448	34,048	4,054	4,032	4,000
LD35311522.las	416	6,336	3,804	3,792	3,840
LD35311525.las	1,872	6,768	4,046	4,032	4,000
LD35311528.las	1,904	7,648	4,465	4,400	4,032
LD35311531.las	432	7,968	5,073	5,088	5,056
LD35311534.las	400	8,512	4,279	4,288	3,344
LD35311537.las	352	7,456	3,765	3,536	3,152
LD35311540.las	432	7,408	4,460	4,528	5,040
LD35311543.las	2,096	7,632	4,539	4,624	5,040
LD35311546.las	2,176	6,912	4,266	4,208	4,080

C-3 Report on Intensity Values (Tiled Data) - continued

File	Minimum	Maximum	Mean	Median	Mode
LD35311549.las	592	7,392	4,266	4,208	4,064
LD35311552.las	1,872	6,896	4,140	4,128	4,128
LD35311555.las	2,112	6,784	4,032	4,016	4,000
LD35311558.las	576	7,280	3,973	3,936	3,904
LD35311561.las	2,032	6,368	3,906	3,888	3,872
LD35311564.las	528	6,736	4,494	4,544	4,784
LD35311567.las	624	6,528	4,380	4,352	4,352
LD35311570.las	432	65,520	4,141	4,176	4,240
LD35311573.las	992	7,248	4,520	4,528	4,496
LD35311576.las	368	7,616	4,438	4,528	4,608
LD35311579.las	416	7,360	4,484	4,480	4,480
LD35311582.las	416	6,640	4,376	4,368	4,352
LD35311585.las	2,352	6,208	4,371	4,368	4,384
LD35311588.las	400	7,456	4,376	4,384	4,400
LD35311591.las	432	8,064	4,397	4,304	4,192
LD35311594.las	1,552	7,488	4,249	4,192	4,096
LD35311597.las	2,448	6,640	4,174	4,176	4,176
LD35311600.las	2,464	5,968	4,054	4,064	4,032
LD35311603.las	448	6,240	3,946	3,952	3,936
LD35311606.las	448	7,440	4,125	4,096	4,032
LD35311609.las	2,928	6,640	4,162	4,160	4,048
LD35341396.las	336	11,728	4,168	4,160	4,128
LD35341399.las	464	8,048	4,363	4,336	4,304
LD35341402.las	432	51,712	4,263	4,208	4,096
LD35341405.las	384	65,520	4,080	4,048	3,936
LD35341408.las	448	7,808	4,073	4,048	4,032
LD35341411.las	400	40,000	4,265	4,240	4,224
LD35341414.las	416	8,080	4,113	4,064	3,872
LD35341417.las	352	8,368	4,229	4,240	4,256
LD35341420.las	464	11,312	4,267	4,288	4,240
LD35341423.las	416	7,680	4,158	4,208	4,256
LD35341426.las	448	6,608	4,061	4,080	4,128
LD35341429.las	352	6,384	4,146	4,160	4,224

C-3 Report on Intensity Values (Tiled Data) - continued

File	Minimum	Maximum	Mean	Median	Mode
LD35341432.las	304	45,248	3,867	3,872	3,856
LD35341435.las	400	9,568	4,335	4,400	4,608
LD35341438.las	416	9,440	4,397	4,448	4,752
LD35371396.las	480	6,864	4,321	4,320	4,400
LD35371399.las	464	6,464	4,289	4,304	4,336
LD35371402.las	320	7,024	4,130	4,096	4,080
LD35371405.las	304	65,520	4,100	4,096	4,016
LD35371408.las	384	15,632	4,261	4,272	4,320
LD35371411.las	304	9,952	4,426	4,384	4,304
LD35371414.las	368	8,544	4,398	4,336	4,240
LD35371417.las	224	33,568	4,307	4,304	4,208
LD35371420.las	400	6,992	4,434	4,416	4,352
LD35371423.las	400	6,736	4,160	4,176	4,336
LD35371426.las	304	40,400	4,263	4,288	4,368
LD35371429.las	352	12,304	3,941	3,936	3,904
LD35371432.las	384	65,520	4,401	4,416	4,448
LD35371435.las	384	6,528	4,200	4,192	4,112
LD35371438.las	640	6,496	4,068	4,112	4,160
LD35401396.las	432	6,752	4,268	4,288	4,320
LD35401399.las	464	7,504	4,226	4,240	4,240
LD35401402.las	544	8,288	4,135	4,160	4,176
LD35401405.las	608	6,880	4,241	4,256	4,288
LD35401408.las	576	6,528	4,290	4,304	4,368
LD35401411.las	384	7,200	4,197	4,192	4,224
LD35401414.las	496	6,608	4,288	4,288	4,288
LD35401417.las	464	27,200	4,329	4,336	4,288
LD35401420.las	448	6,624	4,380	4,384	4,368
LD35401423.las	384	8,064	4,356	4,352	4,368
LD35401426.las	400	8,496	4,368	4,336	4,256
LD35401429.las	352	11,888	4,300	4,400	4,448
LD35401432.las	384	12,528	4,538	4,544	4,528
LD35401435.las	368	7,280	4,498	4,512	4,464
LD35401438.las	464	6,720	4,250	4,272	4,272

C-3 Report on Intensity Values (Tiled Data) - continued

File	Minimum	Maximum	Mean	Median	Mode
LD35431396.las	432	6,544	4,248	4,240	4,224
LD35431399.las	352	6,704	4,166	4,176	4,176
LD35431402.las	480	6,448	4,039	4,048	4,064
LD35431405.las	432	6,192	4,190	4,208	4,192
LD35431408.las	448	6,256	4,250	4,256	4,288
LD35431411.las	448	10,096	4,164	4,160	4,160
LD35431414.las	448	7,680	4,212	4,224	4,240
LD35431417.las	432	47,376	4,169	4,176	4,144
LD35431420.las	480	6,672	4,159	4,160	4,128
LD35431423.las	576	6,768	4,408	4,400	4,384
LD35431426.las	416	10,272	4,565	4,560	4,512
LD35431429.las	368	28,800	4,384	4,448	4,560
LD35431432.las	320	8,688	4,300	4,304	4,384
LD35431435.las	368	13,440	4,377	4,400	4,384
LD35431438.las	368	6,896	4,291	4,320	4,384
LD35461396.las	400	6,896	4,274	4,272	4,256
LD35461399.las	320	6,528	4,272	4,288	4,304
LD35461402.las	464	6,944	4,242	4,272	4,320
LD35461405.las	576	6,688	4,220	4,240	4,320
LD35461408.las	384	6,512	4,209	4,224	4,240
LD35461411.las	368	7,408	4,389	4,384	4,416
LD35461414.las	464	17,040	4,366	4,368	4,352
LD35461417.las	448	7,888	4,077	4,064	4,032
LD35461420.las	432	6,624	4,426	4,448	4,496
LD35461423.las	512	6,704	4,389	4,400	4,336
LD35461426.las	368	20,944	4,338	4,368	4,368
LD35461429.las	512	7,184	4,252	4,288	4,272
LD35461432.las	464	6,784	4,005	4,000	3,984
LD35461435.las	512	8,928	4,249	4,272	4,256
LD35461438.las	2,016	6,528	4,346	4,352	4,336
LD35491396.las	560	6,400	4,144	4,176	4,208
LD35491399.las	416	7,328	4,175	4,208	4,192
LD35491402.las	384	6,624	4,082	4,096	4,080

C-3 Report on Intensity Values (Tiled Data) - continued

File	Minimum	Maximum	Mean	Median	Mode
LD35491405.las	448	7,920	4,032	4,032	4,032
LD35491408.las	352	7,680	4,035	4,016	3,952
LD35491411.las	384	6,672	4,209	4,240	4,304
LD35491414.las	480	10,064	4,086	4,080	4,112
LD35491417.las	448	7,792	4,282	4,272	4,240
LD35491420.las	448	6,192	4,086	4,080	4,048
LD35491423.las	432	7,344	4,094	4,096	4,112
LD35491426.las	384	64,720	4,119	4,128	4,112
LD35491429.las	448	65,520	4,095	4,080	4,032
LD35491432.las	384	7,552	3,815	3,808	3,808
LD35491435.las	400	7,264	3,915	3,904	3,904
LD35491438.las	464	7,232	4,243	4,144	3,952
LD35521396.las	512	6,320	4,327	4,352	4,384
LD35521399.las	464	6,432	4,217	4,240	4,256
LD35521402.las	416	6,032	4,127	4,128	4,112
LD35521405.las	416	9,792	3,866	3,840	3,808
LD35521408.las	448	6,576	3,827	3,824	3,840
LD35521411.las	448	6,432	4,070	4,064	3,968
LD35521414.las	416	19,344	4,141	4,176	4,320
LD35521417.las	384	7,136	4,264	4,288	4,256
LD35521420.las	416	6,512	4,278	4,272	4,240
LD35521423.las	384	65,520	4,117	4,112	4,016
LD35521426.las	368	65,168	4,050	4,080	4,128
LD35521429.las	400	7,152	4,257	4,224	4,160
LD35521432.las	416	7,952	4,319	4,288	4,256
LD35521435.las	384	8,752	4,321	4,288	4,240
LD35521438.las	352	7,440	4,450	4,448	4,448
LD35551396.las	576	6,352	4,394	4,400	4,352
LD35551399.las	384	6,496	4,146	4,160	4,224
LD35551402.las	528	6,544	4,102	4,112	4,112
LD35551405.las	544	6,128	4,087	4,080	4,016
LD35551408.las	496	6,160	3,968	3,968	4,000
LD35551411.las	432	6,864	4,081	4,080	4,192

C-3 Report on Intensity Values (Tiled Data) - continued

File	Minimum	Maximum	Mean	Median	Mode
LD35551414.las	432	9,392	4,023	4,000	3,984
LD35551417.las	432	29,184	4,199	4,208	4,224
LD35551420.las	464	8,128	4,196	4,176	4,144
LD35551423.las	448	7,280	4,122	4,096	3,968
LD35551426.las	448	8,960	4,315	4,288	4,128
LD35551429.las	416	8,400	4,374	4,368	4,352
LD35551432.las	432	8,272	4,372	4,336	4,272
LD35551435.las	480	12,928	4,222	4,192	4,064
LD35551438.las	448	9,056	4,116	4,096	3,968
LD35581396.las	400	7,536	4,186	4,176	4,144
LD35581399.las	400	5,952	3,876	3,872	3,872
LD35581402.las	432	6,144	3,882	3,872	3,824
LD35581405.las	592	6,160	3,992	4,000	4,032
LD35581408.las	560	6,352	4,025	4,032	4,000
LD35581411.las	352	7,120	4,189	4,192	4,192
LD35581414.las	384	6,320	4,120	4,128	4,064
LD35581417.las	320	9,440	4,116	4,112	4,160
LD35581420.las	448	6,720	3,996	3,984	3,936
LD35581423.las	432	6,256	3,918	3,888	3,824
LD35581426.las	352	8,432	3,968	3,952	3,920
LD35581429.las	400	65,520	4,038	4,032	4,064
LD35581432.las	352	61,280	4,384	4,384	4,368
LD35581435.las	400	7,360	4,123	4,128	3,936
LD35581438.las	400	6,992	4,098	4,080	3,968
LD35611396.las	400	8,800	4,124	4,080	4,016
LD35611399.las	512	6,288	3,985	3,984	3,984
LD35611402.las	464	6,048	4,139	4,144	4,144
LD35611405.las	448	6,384	4,066	4,080	4,064
LD35611408.las	528	6,256	3,856	3,856	3,840
LD35611411.las	432	6,800	3,884	3,888	3,888
LD35611414.las	416	35,392	4,002	4,032	4,064
LD35611417.las	384	65,520	4,285	4,352	4,336
LD35611420.las	448	6,624	4,108	4,128	4,192

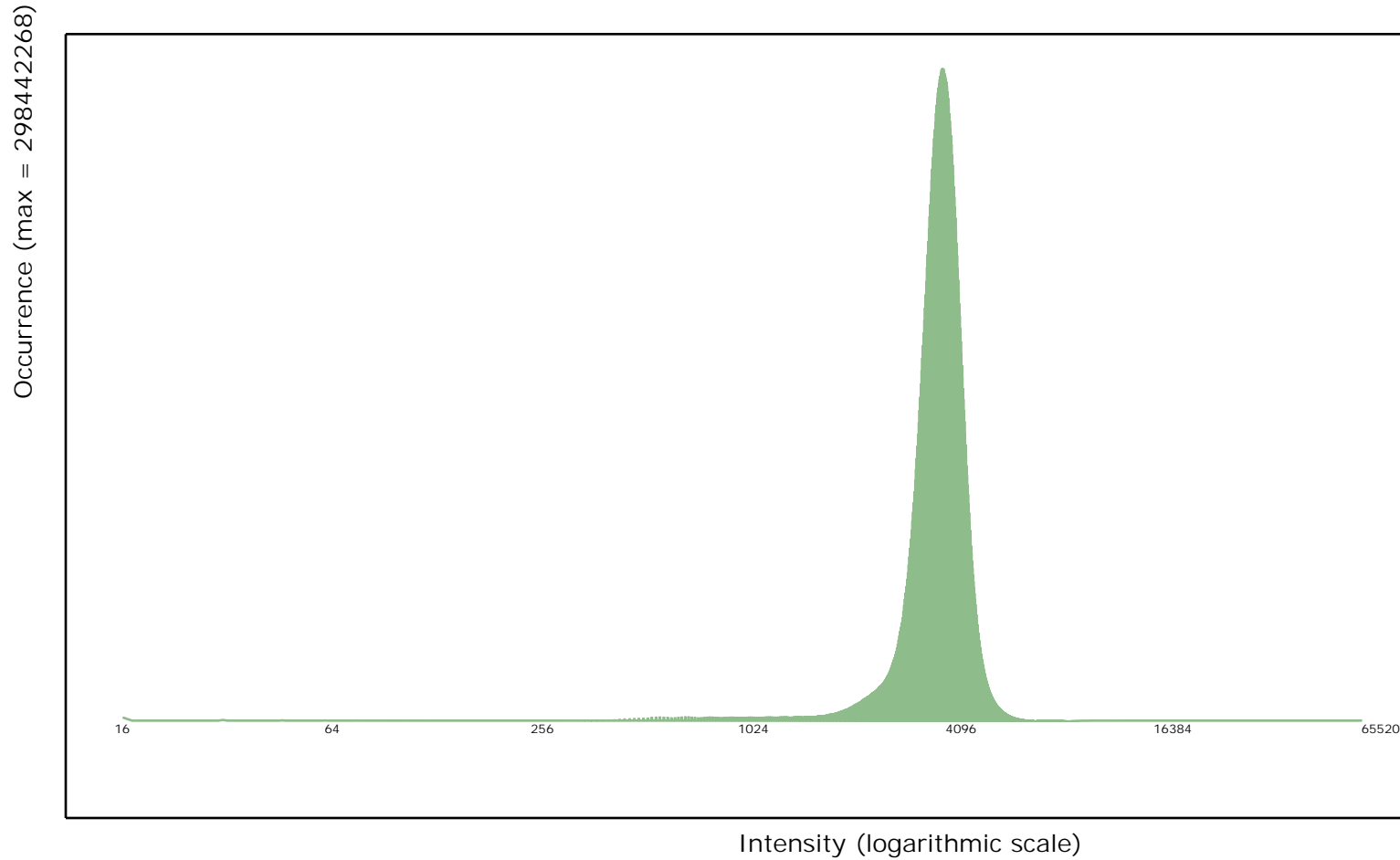
C-3 Report on Intensity Values (Tiled Data) - continued

File	Minimum	Maximum	Mean	Median	Mode
LD35611423.las	400	17,584	4,061	4,064	4,064
LD35611426.las	448	8,560	4,079	4,080	4,064
LD35611429.las	208	65,520	4,265	4,240	4,192
LD35611432.las	320	21,024	4,350	4,384	4,464
LD35611435.las	576	6,992	4,402	4,400	4,432
LD35611438.las	608	7,936	4,502	4,432	4,256
LD35641396.las	352	65,520	3,295	3,728	4,016
LD35641399.las	400	6,544	4,105	4,128	4,144
LD35641402.las	464	6,000	4,122	4,128	4,160
LD35641405.las	432	5,904	3,965	3,984	3,936
LD35641408.las	800	6,384	4,007	4,000	4,080
LD35641411.las	496	6,272	4,031	4,048	4,096
LD35641414.las	384	50,368	4,196	4,240	4,224
LD35641417.las	528	6,000	4,095	4,096	4,080
LD35641420.las	656	6,912	4,231	4,224	4,208
LD35641423.las	432	6,384	4,005	4,016	4,048
LD35641426.las	640	11,360	4,163	4,176	4,288
LD35641429.las	736	6,336	4,114	4,064	3,920
LD35641432.las	480	6,944	4,175	4,144	4,032
LD35641435.las	496	7,408	4,402	4,416	4,592
LD35641438.las	448	6,816	4,441	4,512	4,608
Overall Statistics	16	65,520	4,023	4,032	4,016

C-3 Report on Intensity Values (Tiled Data) - continued

The purpose of this section is to show a frequency distribution chart of intensities throughout all of the lidar tiled files.

[Data Source - Y:\Mapping\Projects\65219844_CWCB_Eastern_Colorado\Production\Final_Client_Deliverables\Block_1\point_cloud\tilecls](#)



C-3 Report on Intensity Values (Tiled Data) - continued

The purpose of this section is to show a graphic of lidar tiled data points colored by intensity. Blank tiles can indicate a processing problem dealing with lidar intensity attribute information.

[Data Source - Y:\Mapping\Projects\65219844_CWCB_Eastern_Colorado\Production\Final_Client_Deliverables\Block_1\point_cloud\tilecls](#)

[Result Path - D:\00_CWCB\QC_Final\C_3\ColorByIntensity_Classified.jpg](#)



C-4 Report on Nominal Pulse Spacing (NPS)

The USGS Lidar Base Specification Version 1.2 states: "Assessment and reporting of the NPS is made against single swath, single instrument, first return only data, including only the geometrically usable part of the swath (typically the center 95 percent) and excluding acceptable data voids. Higher net densities of lidar point measurements are being achieved more often by using multiple coverages, creating a need for a separate new term to prevent confusion with NPS and NPD. This specification will use the terms aggregate nominal pulse spacing (ANPS) and aggregate nominal pulse density (ANPD) to describe the net overall pulse spacing and density, respectively. The table "Aggregate nominal pulse spacing and density, Quality Level 0–Quality Level 3" (table 1) lists the required ANPS and ANPD by QL. Dependent on the local terrain and land cover conditions in a project, a greater pulse density may be required on specific projects."

Table 1. Aggregate nominal pulse spacing and density, Quality Level 0–Quality Level 3.

[m, meters; pls/m², pulses per square meter; ≤, less than or equal to; ≥, greater than or equal to]

Quality Level (QL)	Aggregate nominal pulse spacing (ANPS) (m)	Aggregate nominal pulse density (ANPD) (pls/m ²)
QL0	≤0.35	≥8.0
QL1	≤0.35	≥8.0
QL2	≤0.71	≥2.0
QL3	≤1.41	≥0.5

The purpose of this section is to report on the lidar point density and nominal point spacing by swath file. Averages by swath files (not including overlap), project boundary polygons (including swath overlap), and aggregate project boundary polygons (including swath overlap) are reported.

[Boresighted Files - D:\00_CWCB\Point_Cloud\swathsunc1](#)

Quality level tested: QL2

File	Number of First Returns	Area of Swath	Point Density	NPS
01003.las	54,253,044	238,177,088	2.454/0.228	0.639/2.095
01004.las	54,674,416	237,720,832	2.476/0.230	0.636/2.085
01006.las	42,544,164	190,826,240	2.400/0.223	0.646/2.118
01009.las	53,455,795	237,999,872	2.422/0.225	0.643/2.110
01010.las	234,955,380	876,254,400	2.885/0.268	0.589/1.931

C-4 Report on Nominal Pulse Spacing (NPS) - continued

File	Number of First Returns	Area of Swath	Point Density	NPS
01011.las	187,815,656	879,664,256	2.303/0.214	0.660/2.164
01012.las	346,831,619	1,516,093,632	2.465/0.229	0.637/2.091
01015.las	312,566,092	1,465,561,920	2.293/0.213	0.660/2.165
01017.las	328,365,772	1,502,991,232	2.347/0.218	0.652/2.139
01018.las	271,896,149	1,181,759,168	2.476/0.230	0.636/2.085
01020.las	46,630,619	213,885,248	2.347/0.218	0.653/2.142
01022.las	332,822,918	1,511,974,336	2.368/0.220	0.650/2.131
01027.las	354,584,534	1,485,026,240	2.573/0.239	0.624/2.046
01028.las	95,442,027	446,484,928	2.303/0.214	0.659/2.163
01030.las	208,406,703	889,186,368	2.519/0.234	0.630/2.066
01039.las	19,901,101	86,834,496	2.465/0.229	0.637/2.089
01043.las	60,141,321	235,299,968	2.756/0.256	0.603/1.978
01044.las	53,751,493	238,526,528	2.422/0.225	0.642/2.107
01045.las	62,169,131	235,904,384	2.842/0.264	0.594/1.948
01046.las	53,339,994	238,952,000	2.400/0.223	0.645/2.117
01047.las	60,697,213	234,777,792	2.788/0.259	0.600/1.967
01048.las	53,600,354	237,159,488	2.433/0.226	0.641/2.103
01049.las	59,236,228	236,573,376	2.691/0.250	0.609/1.998
01050.las	52,462,524	237,893,120	2.379/0.221	0.649/2.129
01051.las	57,715,430	236,276,096	2.626/0.244	0.617/2.023
01052.las	52,166,535	238,423,872	2.357/0.219	0.652/2.138
01053.las	57,519,218	237,957,504	2.605/0.242	0.620/2.034
01054.las	56,071,443	235,788,224	2.562/0.238	0.625/2.051
01055.las	53,758,514	236,830,208	2.443/0.227	0.640/2.099
01056.las	55,525,060	235,181,696	2.540/0.236	0.627/2.058
01057.las	52,972,382	233,100,544	2.443/0.227	0.639/2.098
01058.las	55,873,490	238,639,296	2.519/0.234	0.630/2.067
01059.las	54,652,099	239,258,752	2.454/0.228	0.638/2.092
01060.las	56,044,301	241,597,632	2.497/0.232	0.633/2.076
01061.las	54,805,019	240,799,040	2.454/0.228	0.639/2.096
01062.las	55,237,116	239,738,240	2.476/0.230	0.635/2.083
01083.las	45,638,400	167,615,168	2.928/0.272	0.584/1.916
01084.las	276,389,929	1,229,339,584	2.422/0.225	0.643/2.109

C-4 Report on Nominal Pulse Spacing (NPS) - continued

File	Number of First Returns	Area of Swath	Point Density	NPS
01092.las	57,838,275	229,223,872	2.713/0.252	0.607/1.991
01093.las	52,486,013	236,301,760	2.390/0.222	0.647/2.122
01094.las	57,009,281	233,299,264	2.626/0.244	0.617/2.023
01095.las	51,013,833	236,287,744	2.325/0.216	0.656/2.152
01096.las	58,777,776	233,277,696	2.713/0.252	0.607/1.992
01097.las	50,832,640	234,020,032	2.336/0.217	0.654/2.146
01098.las	55,471,623	229,737,664	2.594/0.241	0.620/2.035
01099.las	51,685,830	234,414,144	2.368/0.220	0.649/2.130
01100.las	189,958,041	877,717,760	2.325/0.216	0.655/2.150
01101.las	203,599,956	883,554,624	2.476/0.230	0.635/2.083
01102.las	192,231,285	881,923,520	2.347/0.218	0.653/2.142
01103.las	201,618,553	883,504,768	2.454/0.228	0.638/2.093
01104.las	192,545,106	878,476,224	2.357/0.219	0.651/2.136
01105.las	352,144,581	1,517,097,600	2.497/0.232	0.633/2.076
01106.las	325,869,975	1,513,255,168	2.314/0.215	0.657/2.155
01107.las	344,383,671	1,508,597,888	2.454/0.228	0.638/2.093
01108.las	326,642,868	1,515,227,840	2.325/0.216	0.657/2.154
01109.las	341,818,167	1,513,674,112	2.433/0.226	0.641/2.104
01110.las	327,993,987	1,520,194,816	2.325/0.216	0.656/2.153
01111.las	337,227,709	1,516,359,296	2.390/0.222	0.646/2.121
01112.las	343,755,049	1,512,573,120	2.443/0.227	0.639/2.098
01113.las	323,238,963	1,516,440,896	2.293/0.213	0.660/2.166
01114.las	341,924,872	1,513,205,696	2.433/0.226	0.641/2.104
01142.las	360,619,095	1,515,718,784	2.562/0.238	0.625/2.050
01143.las	323,547,507	1,513,042,560	2.303/0.214	0.659/2.163
01144.las	351,610,490	1,512,957,248	2.497/0.232	0.632/2.074
01145.las	332,959,044	1,516,621,312	2.368/0.220	0.650/2.134
01146.las	345,918,632	1,514,421,376	2.454/0.228	0.638/2.092
01147.las	341,647,351	1,512,587,456	2.433/0.226	0.641/2.104
01148.las	341,781,267	1,511,377,536	2.433/0.226	0.641/2.103
01158.las	357,488,692	1,490,967,424	2.583/0.240	0.622/2.042
01159.las	327,436,197	1,512,859,904	2.325/0.216	0.655/2.149
01160.las	358,220,165	1,512,278,080	2.551/0.237	0.626/2.055

C-4 Report on Nominal Pulse Spacing (NPS) - continued

File	Number of First Returns	Area of Swath	Point Density	NPS
01177.las	76,029,753	275,221,376	2.971/0.276	0.580/1.903
01178.las	136,388,410	616,232,000	2.379/0.221	0.648/2.126
01179.las	114,975,345	514,259,968	2.411/0.224	0.645/2.115
01180.las	364,157,195	1,512,115,008	2.594/0.241	0.621/2.038
01181.las	329,617,223	1,509,101,888	2.347/0.218	0.652/2.140
01182.las	360,718,298	1,509,759,616	2.573/0.239	0.624/2.046
01183.las	327,433,310	1,512,910,720	2.325/0.216	0.655/2.150
01184.las	350,341,509	1,514,459,008	2.486/0.231	0.634/2.079
01185.las	325,538,362	1,507,413,760	2.325/0.216	0.656/2.152
01198.las	362,291,168	1,507,138,560	2.583/0.240	0.622/2.040
01199.las	320,936,391	1,511,810,560	2.282/0.212	0.661/2.170
01200.las	358,488,464	1,509,549,056	2.551/0.237	0.625/2.052
01201.las	325,123,552	1,508,069,888	2.325/0.216	0.657/2.154
01202.las	359,355,404	1,509,527,936	2.562/0.238	0.625/2.050
01203.las	328,574,571	1,510,233,280	2.347/0.218	0.653/2.144
01204.las	347,868,391	1,503,913,792	2.486/0.231	0.634/2.079
01205.las	326,579,533	1,503,121,792	2.336/0.217	0.654/2.145
01230.las	364,344,457	1,504,641,280	2.605/0.242	0.619/2.032
01231.las	351,315,040	1,494,599,872	2.530/0.235	0.629/2.063
01232.las	294,070,570	1,238,418,944	2.551/0.237	0.625/2.052
01233.las	318,447,985	1,486,411,520	2.303/0.214	0.658/2.160
01234.las	352,982,650	1,502,874,048	2.530/0.235	0.629/2.063
01235.las	320,647,057	1,492,800,704	2.314/0.215	0.658/2.158
01236.las	345,712,621	1,495,952,000	2.486/0.231	0.634/2.080
01237.las	319,068,799	1,499,988,224	2.293/0.213	0.661/2.168
01238.las	360,384,084	1,492,817,408	2.594/0.241	0.620/2.035
01244.las	194,195,117	889,543,936	2.347/0.218	0.652/2.140
01245.las	207,874,182	891,309,248	2.508/0.233	0.631/2.071
01246.las	192,811,780	890,667,200	2.325/0.216	0.655/2.149
01247.las	204,026,427	890,280,960	2.465/0.229	0.637/2.089
01248.las	193,574,097	887,137,408	2.347/0.218	0.653/2.141
01249.las	204,217,627	888,832,064	2.476/0.230	0.636/2.086
01250.las	192,482,448	888,612,864	2.336/0.217	0.655/2.149

C-4 Report on Nominal Pulse Spacing (NPS) - continued

File	Number of First Returns	Area of Swath	Point Density	NPS
01251.las	198,104,743	887,740,480	2.400/0.223	0.645/2.117
01252.las	190,054,045	889,386,816	2.303/0.214	0.659/2.163
01253.las	201,874,402	888,187,264	2.443/0.227	0.639/2.098
01254.las	193,691,641	889,811,008	2.347/0.218	0.653/2.143
01255.las	198,772,479	891,736,832	2.400/0.223	0.646/2.118
01256.las	192,584,529	887,187,712	2.336/0.217	0.654/2.146
01299.las	27,445,853	115,004,800	2.573/0.239	0.624/2.047
01316.las	190,934,553	880,108,032	2.336/0.217	0.654/2.147
02000.las	333,463,977	1,502,513,152	2.390/0.222	0.647/2.123
02012.las	329,984,683	1,449,196,288	2.454/0.228	0.639/2.096
02031.las	354,313,061	1,517,029,440	2.519/0.234	0.631/2.069
02032.las	340,867,830	1,510,804,352	2.433/0.226	0.642/2.105
02033.las	362,989,895	1,514,768,960	2.583/0.240	0.623/2.043
02103.las	310,689,608	1,282,923,072	2.605/0.242	0.619/2.032
02104.las	271,576,038	1,216,602,048	2.400/0.223	0.645/2.117
02105.las	212,561,958	890,116,800	2.573/0.239	0.624/2.046
Average			2.454/0.228	0.638/2.093
			<small>pp Square Meter/ pp Square US Survey Foot</small>	<small>Meter/ US Survey Feet</small>
0	24,480,912,190	82,230,841,787	3.208/0.298	0.559/1.833
Aggregate	24,480,912,190	82,230,841,787	3.208/0.298	0.559/1.833
			<small>pp Square Meter/ pp Square US Survey Foot</small>	<small>Meter/ US Survey Feet</small>

* - indicates a swath whose NPS and Point Density were brought up to specifications due to the inclusion of one or more re-flight swaths.

C-5 Report on Data Voids


The USGS Lidar Base Specification Version 1.2 states: "Data voids, in lidar, are gaps in the point cloud coverage, caused by surface absorbance or refraction of the lidar pulse (or both absorbance and refraction simultaneously), instrument or processing anomalies or failure, obstruction of the lidar pulse, or improper collection because of flight plans. A data void is considered to be any area greater than or equal to 4 (ANPS2), which is measured using first returns only. Data voids within a single swath are not acceptable, except in the following circumstances:

- (1) where caused by water bodies.
- (2) where caused by areas of low near infrared (NIR) reflectivity such as asphalt or composition roofing, or
- (3) where appropriately filled in by another swath. "

The purpose of this section is to show graphically where possible lidar data voids are located. Data voids can be caused by a lack of coverage at the time of collection, water bodies not reflecting the laser beam back to the receiver, lidar occlusions caused by objects above ground like tall buildings, etc. Not all data voids are problematic. The intention of this test is to isolate the first example of lidar data voids - a lack of coverage at the time of collection. A close inspection must be done on the results to determine if the lidar coverage was collected and processed to meet the intended specifications.

[Data Source - D:\00_CWCB\Point_Cloud\swathsuncl
D:\00_CWCB\QC_Final\C_5\Boresighted_DataVoids_SingleFile.jp2](#)

C-5 Report on Data Voids



Cell size: 9.318 US Survey Feet

- Green: Cells containing at least 1 first return lidar point (number of cells = 944,929,556)
- Red: Cells containing no first return lidar points (number of cells = 2,282,541)
- Background Color: Null data

C-6.1 Report on Spatial Distribution and Regularity

The USGS Lidar Base Specification Version 1.2 states: "The spatial distribution of geometrically usable points will be uniform and regular. Although lidar instruments do not produce regularly gridded points, collections shall be planned and executed to produce an aggregate first return point cloud that approaches a regular lattice of points, rather than a collection of widely spaced, high-density profiles of the terrain. The regularity of the point pattern and density throughout the dataset is important and will be assessed by using the following steps:


- (1) Generating a density grid from the data with cell sizes equal to twice the design ANPS and a radius equal to the design ANPS.
- (2) Ensuring at least 90 percent of the cells in the grid contain at least one lidar point.
- (3) Using individual (single) swaths, with only the first return points located within the geometrically usable center part (typically 95 percent) of each swath.
- (4) Excluding acceptable data voids previously identified in this specification.

The process described in this section relates only to regular and uniform point distribution. The process does not relate to, nor can it be used for, the assessment of NPS or ANPS. The USGS-NGP may allow lower passing thresholds for this requirement in areas of substantial relief where maintaining a regular and uniform point distribution is impractical."

The purpose of this section is to show graphically where unacceptable lidar spatial distributions are located. Lidar spatial distribution can be affected by problems in flight planning (e.g., incorrect scan frequency / pulse rate pairing) or flight execution (e.g., strong headwinds or tailwinds), a lack of coverage at the time of collection, water bodies not reflecting the laser beam back to the receiver, lidar occlusions caused by objects above ground like tall buildings, etc. Not all lidar spatial distribution violations are truly problematic. The intention of this test is to isolate the first example of lidar spatial distribution violations - problems in flight planning or flight execution. A close inspection must be done on the results to determine if the lidar spatial distribution was collected and processed to meet the intended specifications.

[Data Source - D:\00_CWCB\Point_Cloud\swathsunc1
D:\00_CWCB\QC_Final\C_6\Boresighted_SpatialDistribution_SingleFile.jp2](#)

C-6.1 Report on Spatial Distribution and Regularity - continued



Cell size: 4.659 US Survey Feet

■ Green: Cells containing at least one first return lidar point (number of cells = 3,777,800,069)

■ Red: Cells not containing at least one first return lidar point (number of cells = 10,893,529)

■ Background Color: Null data

Percentage of cells in the grid that contain at least one first return lidar point = 99.71% (Requirement is typically 90%)

See JPG2000 file for full resolution results

C-6.2 Report on Spatial Distribution and Regularity of Individual Swaths

Swath	Percentage of Cells that Contain ≥ 1
01003	99.34%
01004	99.78%
01006	98.55%
01009	99.72%
01010	99.71%
01011	99.14%
01012	99.89%
01015	99.21%
01017	98.95%
01018	99.83%
01020	93.98%
01022	99.36%
01027	99.05%
01028	98.54%
01030	99.59%
01039	99.94%
01043	99.49%
01044	99.59%
01045	99.94%
01046	99.75%
01047	99.94%
01048	99.67%
01049	99.84%
01050	99.64%
01051	99.63%
01052	99.64%
01053	99.72%
01054	99.80%
01055	99.75%
01056	99.77%
01057	99.77%
01058	99.40%
01059	99.77%
01060	99.80%
01061	99.78%
01062	99.69%
01083	99.49%
01084	99.32%
01092	99.86%
01093	99.70%
01094	99.86%
01095	99.40%
01096	99.72%
01097	99.25%
01098	97.63%
01099	99.64%

C-6.2 Report on Spatial Distribution and Regularity of Individual Swath

Swath	Percentage of Cells that Contain ≥ 1
01100	99.37%
01101	99.33%
01102	99.36%
01103	99.40%
01104	99.29%
01105	99.93%
01106	99.90%
01107	99.90%
01108	99.87%
01109	99.95%
01110	99.91%
01111	99.88%
01112	99.91%
01113	99.79%
01114	99.70%
01142	99.70%
01143	99.47%
01144	99.74%
01145	99.54%
01146	99.56%
01147	99.11%
01148	99.40%
01158	98.64%
01159	98.94%
01160	99.27%
01177	93.38%
01178	97.67%
01179	99.91%
01180	99.91%
01181	99.76%
01182	99.77%
01183	99.85%
01184	99.91%
01185	99.59%
01198	99.82%
01199	99.53%
01200	99.84%
01201	99.68%
01202	99.75%
01203	99.71%
01204	99.67%
01205	99.64%
01230	99.66%
01231	99.77%
01232	99.65%
01233	99.27%

C-6.2 Report on Spatial Distribution and Regularity of Individual Swath

Swath	Percentage of Cells that Contain ≥ 1
01234	98.97%
01235	98.65%
01236	98.44%
01237	98.44%
01238	99.21%
01244	99.82%
01245	99.72%
01246	99.76%
01247	99.72%
01248	99.77%
01249	99.62%
01250	99.33%
01251	99.66%
01252	99.48%
01253	99.50%
01254	99.39%
01255	99.33%
01256	99.33%
01299	99.79%
01316	99.56%
02000	99.14%
02012	99.66%
02031	99.31%
02032	99.58%
02033	99.77%
02103	98.67%
02104	99.49%
02105	99.90%

C-7 Report on Collection Conditions

The USGS Lidar Base Specification Version 1.2 states: "Conditions for collection of lidar data will follow these guidelines: (1) Atmospheric conditions shall be cloud and fog free between the aircraft and ground during all collection operations. (2) Ground conditions shall be snow free. Very light, undrifted snow may be acceptable in special cases, with prior approval. (3) Ground conditions shall be free of extensive flooding or any other type of inundation

Note: Other collection condition requirements are also listed but are unable to be automatically derived with this reporting tool.

The purpose of this section is to provide a hyperlink to a NOAA website that shows the snow depth map for the extent of the lidar at the time of collection.

Ground Conditions:

Flight Date: 04/30/2018

http://www.nohrsc.noaa.gov/interactive/html/map.html?mode=pan&extents=us&zoom=&loc=40.7276759534589+N%2C+104.199939243792+W&ql=station&var=ssm_depth&dy=2018&dm=4&dd=30&dh=18&snap=1&o5=1&o6=1&o11=1&o9=1&o13=1&lbl=m&o7=1&min_x=-104.972587710944&min_y=40.4102667883269&max_x=-103.42729077664&max_y=41.0450851185909&coord_x=-104.199939243792&coord_y=40.7276759534589&zbox_n=&zbox_s=&zbox_e=&zbox_w=&metric=0&bgvar=dem&shdvar=shading&width=800&height=450&nw=800&nh=450&h_o=0&font=0&js=1&uc=0

Flight Date: 05/15/2018

http://www.nohrsc.noaa.gov/interactive/html/map.html?mode=pan&extents=us&zoom=&loc=40.7276759534589+N%2C+104.199939243792+W&ql=station&var=ssm_depth&dy=2018&dm=5&dd=15&dh=17&snap=1&o5=1&o6=1&o11=1&o9=1&o13=1&lbl=m&o7=1&min_x=-104.972587710944&min_y=40.4102667883269&max_x=-103.42729077664&max_y=41.0450851185909&coord_x=-104.199939243792&coord_y=40.7276759534589&zbox_n=&zbox_s=&zbox_e=&zbox_w=&metric=0&bgvar=dem&shdvar=shading&width=800&height=450&nw=800&nh=450&h_o=0&font=0&js=1&uc=0

Flight Date: 05/16/2018

http://www.nohrsc.noaa.gov/interactive/html/map.html?mode=pan&extents=us&zoom=&loc=40.7276759534589+N%2C+104.199939243792+W&ql=station&var=ssm_depth&dy=2018&dm=5&dd=16&dh=18&snap=1&o5=1&o6=1&o11=1&o9=1&o13=1&lbl=m&o7=1&min_x=-104.972587710944&min_y=40.4102667883269&max_x=-103.42729077664&max_y=41.0450851185909&coord_x=-104.199939243792&coord_y=40.7276759534589&zbox_n=&zbox_s=&zbox_e=&zbox_w=&metric=0&bgvar=dem&shdvar=shading&width=800&height=450&nw=800&nh=450&h_o=0&font=0&js=1&uc=0

Flight Date: 05/21/2018

http://www.nohrsc.noaa.gov/interactive/html/map.html?mode=pan&extents=us&zoom=&loc=40.7276759534589+N%2C+104.199939243792+W&ql=station&var=ssm_depth&dy=2018&dm=5&dd=21&dh=13&snap=1&o5=1&o6=1&o11=1&o9=1&o13=1&lbl=m&o7=1&min_x=-104.972587710944&min_y=40.4102667883269&max_x=-103.42729077664&max_y=41.0450851185909&coord_x=-104.199939243792&coord_y=40.7276759534589&zbox_n=&zbox_s=&zbox_e=&zbox_w=&metric=0&bgvar=dem&shdvar=shading&width=800&height=450&nw=800&nh=450&h_o=0&font=0&js=1&uc=0

C-7 Report on Collection Conditions - Continued

Ground Conditions:

Flight Date: 05/22/2018

http://www.nohrsc.noaa.gov/interactive/html/map.html?mode=pan&extents=us&zoom=&loc=40.7276759534589+N%2C+104.199939243792+W&ql=station&var=ssm_depth&dy=2018&dm=5&dd=22&dh=21&snap=1&o5=1&o6=1&o11=1&o9=1&o13=1&lbl=m&o7=1&min_x=-104.972587710944&min_y=40.4102667883269&max_x=-103.42729077664&max_y=41.0450851185909&coord_x=-104.199939243792&coord_y=40.7276759534589&zbox_n=&zbox_s=&zbox_e=&zbox_w=&metric=0&bgvar=dem&shdvar=shading&width=800&height=450&nw=800&nh=450&h_o=0&font=0&js=1&uc=0

Flight Date: 05/23/2018

http://www.nohrsc.noaa.gov/interactive/html/map.html?mode=pan&extents=us&zoom=&loc=40.7276759534589+N%2C+104.199939243792+W&ql=station&var=ssm_depth&dy=2018&dm=5&dd=23&dh=19&snap=1&o5=1&o6=1&o11=1&o9=1&o13=1&lbl=m&o7=1&min_x=-104.972587710944&min_y=40.4102667883269&max_x=-103.42729077664&max_y=41.0450851185909&coord_x=-104.199939243792&coord_y=40.7276759534589&zbox_n=&zbox_s=&zbox_e=&zbox_w=&metric=0&bgvar=dem&shdvar=shading&width=800&height=450&nw=800&nh=450&h_o=0&font=0&js=1&uc=0

Flight Date: 06/07/2018

http://www.nohrsc.noaa.gov/interactive/html/map.html?mode=pan&extents=us&zoom=&loc=40.7276759534589+N%2C+104.199939243792+W&ql=station&var=ssm_depth&dy=2018&dm=6&dd=7&dh=19&snap=1&o5=1&o6=1&o11=1&o9=1&o13=1&lbl=m&o7=1&min_x=-104.972587710944&min_y=40.4102667883269&max_x=-103.42729077664&max_y=41.0450851185909&coord_x=-104.199939243792&coord_y=40.7276759534589&zbox_n=&zbox_s=&zbox_e=&zbox_w=&metric=0&bgvar=dem&shdvar=shading&width=800&height=450&nw=800&nh=450&h_o=0&font=0&js=1&uc=0

Flight Date: 06/12/2018

http://www.nohrsc.noaa.gov/interactive/html/map.html?mode=pan&extents=us&zoom=&loc=40.7276759534589+N%2C+104.199939243792+W&ql=station&var=ssm_depth&dy=2018&dm=6&dd=12&dh=15&snap=1&o5=1&o6=1&o11=1&o9=1&o13=1&lbl=m&o7=1&min_x=-104.972587710944&min_y=40.4102667883269&max_x=-103.42729077664&max_y=41.0450851185909&coord_x=-104.199939243792&coord_y=40.7276759534589&zbox_n=&zbox_s=&zbox_e=&zbox_w=&metric=0&bgvar=dem&shdvar=shading&width=800&height=450&nw=800&nh=450&h_o=0&font=0&js=1&uc=0

C-7 Report on Collection Conditions - Continued

Ground Conditions:

Flight Date: 06/13/2018

http://www.nohrsc.noaa.gov/interactive/html/map.html?mode=pan&extents=us&zoom=&loc=40.7276759534589+N%2C+104.199939243792+W&ql=station&var=ssm_depth&dy=2018&dm=6&dd=13&dh=12&snap=1&o5=1&o6=1&o11=1&o9=1&o13=1&lbl=m&o7=1&min_x=-104.972587710944&min_y=40.4102667883269&max_x=-103.42729077664&max_y=41.0450851185909&coord_x=-104.199939243792&coord_y=40.7276759534589&zbox_n=&zbox_s=&zbox_e=&zbox_w=&metric=0&bgvar=dem&shdvar=shading&width=800&height=450&nw=800&nh=450&h_o=0&font=0&js=1&uc=0

Flight Date: 06/14/2018

http://www.nohrsc.noaa.gov/interactive/html/map.html?mode=pan&extents=us&zoom=&loc=40.7276759534589+N%2C+104.199939243792+W&ql=station&var=ssm_depth&dy=2018&dm=6&dd=14&dh=15&snap=1&o5=1&o6=1&o11=1&o9=1&o13=1&lbl=m&o7=1&min_x=-104.972587710944&min_y=40.4102667883269&max_x=-103.42729077664&max_y=41.0450851185909&coord_x=-104.199939243792&coord_y=40.7276759534589&zbox_n=&zbox_s=&zbox_e=&zbox_w=&metric=0&bgvar=dem&shdvar=shading&width=800&height=450&nw=800&nh=450&h_o=0&font=0&js=1&uc=0

Flight Date: 06/15/2018

http://www.nohrsc.noaa.gov/interactive/html/map.html?mode=pan&extents=us&zoom=&loc=40.7276759534589+N%2C+104.199939243792+W&ql=station&var=ssm_depth&dy=2018&dm=6&dd=15&dh=15&snap=1&o5=1&o6=1&o11=1&o9=1&o13=1&lbl=m&o7=1&min_x=-104.972587710944&min_y=40.4102667883269&max_x=-103.42729077664&max_y=41.0450851185909&coord_x=-104.199939243792&coord_y=40.7276759534589&zbox_n=&zbox_s=&zbox_e=&zbox_w=&metric=0&bgvar=dem&shdvar=shading&width=800&height=450&nw=800&nh=450&h_o=0&font=0&js=1&uc=0

Flight Date: 06/21/2018

http://www.nohrsc.noaa.gov/interactive/html/map.html?mode=pan&extents=us&zoom=&loc=40.7276759534589+N%2C+104.199939243792+W&ql=station&var=ssm_depth&dy=2018&dm=6&dd=21&dh=14&snap=1&o5=1&o6=1&o11=1&o9=1&o13=1&lbl=m&o7=1&min_x=-104.972587710944&min_y=40.4102667883269&max_x=-103.42729077664&max_y=41.0450851185909&coord_x=-104.199939243792&coord_y=40.7276759534589&zbox_n=&zbox_s=&zbox_e=&zbox_w=&metric=0&bgvar=dem&shdvar=shading&width=800&height=450&nw=800&nh=450&h_o=0&font=0&js=1&uc=0

C-7 Report on Collection Conditions - Continued

Ground Conditions:

Flight Date: 06/23/2018

http://www.nohrsc.noaa.gov/interactive/html/map.html?mode=pan&extents=us&zoom=&loc=40.7276759534589+N%2C+104.199939243792+W&ql=station&var=ssm_depth&dy=2018&dm=6&dd=23&dh=14&snap=1&o5=1&o6=1&o11=1&o9=1&o13=1&lbl=m&o7=1&min_x=-104.972587710944&min_y=40.4102667883269&max_x=-103.42729077664&max_y=41.0450851185909&coord_x=-104.199939243792&coord_y=40.7276759534589&zbox_n=&zbox_s=&zbox_e=&zbox_w=&metric=0&bgvar=dem&shdvar=shading&width=800&height=450&nw=800&nh=450&h_o=0&font=0&js=1&uc=0

Flight Date: 06/26/2018

http://www.nohrsc.noaa.gov/interactive/html/map.html?mode=pan&extents=us&zoom=&loc=40.7276759534589+N%2C+104.199939243792+W&ql=station&var=ssm_depth&dy=2018&dm=6&dd=26&dh=16&snap=1&o5=1&o6=1&o11=1&o9=1&o13=1&lbl=m&o7=1&min_x=-104.972587710944&min_y=40.4102667883269&max_x=-103.42729077664&max_y=41.0450851185909&coord_x=-104.199939243792&coord_y=40.7276759534589&zbox_n=&zbox_s=&zbox_e=&zbox_w=&metric=0&bgvar=dem&shdvar=shading&width=800&height=450&nw=800&nh=450&h_o=0&font=0&js=1&uc=0

Flight Date: 07/07/2018

http://www.nohrsc.noaa.gov/interactive/html/map.html?mode=pan&extents=us&zoom=&loc=40.7276759534589+N%2C+104.199939243792+W&ql=station&var=ssm_depth&dy=2018&dm=7&dd=7&dh=15&snap=1&o5=1&o6=1&o11=1&o9=1&o13=1&lbl=m&o7=1&min_x=-104.972587710944&min_y=40.4102667883269&max_x=-103.42729077664&max_y=41.0450851185909&coord_x=-104.199939243792&coord_y=40.7276759534589&zbox_n=&zbox_s=&zbox_e=&zbox_w=&metric=0&bgvar=dem&shdvar=shading&width=800&height=450&nw=800&nh=450&h_o=0&font=0&js=1&uc=0

Flight Date: 07/25/2018

http://www.nohrsc.noaa.gov/interactive/html/map.html?mode=pan&extents=us&zoom=&loc=40.7276759534589+N%2C+104.199939243792+W&ql=station&var=ssm_depth&dy=2018&dm=7&dd=25&dh=12&snap=1&o5=1&o6=1&o11=1&o9=1&o13=1&lbl=m&o7=1&min_x=-104.972587710944&min_y=40.4102667883269&max_x=-103.42729077664&max_y=41.0450851185909&coord_x=-104.199939243792&coord_y=40.7276759534589&zbox_n=&zbox_s=&zbox_e=&zbox_w=&metric=0&bgvar=dem&shdvar=shading&width=800&height=450&nw=800&nh=450&h_o=0&font=0&js=1&uc=0

DPH-1.1 Report on ASPRS LAS File Format (Swath Data) - Compliance

The USGS Lidar Base Specification Version 1.2 states: "All processing will be carried out with the understanding that all point deliverables are required to be fully compliant with ASPRS LAS Specification, version 1.4, using Point Data Record Format 6, 7, 8, 9 or 10. Data producers are encouraged to review the LAS Specification version 1.4 in detail (American Society for Photogrammetry and Remote Sensing, 2011)."

The purpose of this section is to show a table of LAS 1.4 compliance test results for each swath file.

[Boresighted Files - D:\00_CWCB\Point_Cloud\swathsuncl](#)

File	LAS Version/PDRF	System ID	Legacy Point Count	Legacy Return Counts	PSID/FSID Match	Global Encoding	VLRs / EVLRs	WKT*	Intensity	Point Count with Bad Return Info
01003.las	LAS 1.4, PDRF 6	PASS	0	0	PASS	PASS	0 / 1082	PASS	Dataset PASS	0
01004.las	LAS 1.4, PDRF 6	PASS	0	0	PASS	PASS	0 / 1231	PASS	Dataset PASS	0
01006.las	LAS 1.4, PDRF 6	PASS	0	0	PASS	PASS	0 / 1263	PASS	Dataset PASS	0
01009.las	LAS 1.4, PDRF 6	PASS	0	0	PASS	PASS	0 / 1305	PASS	Dataset PASS	0
01010.las	LAS 1.4, PDRF 6	PASS	0	0	PASS	PASS	0 / 4890	PASS	Dataset PASS	0
01011.las	LAS 1.4, PDRF 6	PASS	0	0	PASS	PASS	0 / 3726	PASS	Dataset PASS	0
01012.las	LAS 1.4, PDRF 6	PASS	0	0	PASS	PASS	0 / 3524	PASS	Dataset PASS	0
01015.las	LAS 1.4, PDRF 6	PASS	0	0	PASS	PASS	0 / 3256	PASS	Dataset PASS	0
01017.las	LAS 1.4, PDRF 6	PASS	0	0	PASS	PASS	0 / 3237	PASS	Dataset PASS	0
01018.las	LAS 1.4, PDRF 6	PASS	0	0	PASS	PASS	0 / 3816	PASS	Dataset PASS	0
01020.las	LAS 1.4, PDRF 6	PASS	0	0	PASS	PASS	0 / 1185	PASS	Dataset PASS	0
01022.las	LAS 1.4, PDRF 6	PASS	0	0	PASS	PASS	0 / 3330	PASS	Dataset PASS	0
01027.las	LAS 1.4, PDRF 6	PASS	0	0	PASS	PASS	0 / 3336	PASS	Dataset PASS	0
01028.las	LAS 1.4, PDRF 6	PASS	0	0	PASS	PASS	0 / 1276	PASS	Dataset PASS	0
01030.las	LAS 1.4, PDRF 6	PASS	0	0	PASS	PASS	0 / 3631	PASS	Dataset PASS	0
01039.las	LAS 1.4, PDRF 6	PASS	0	0	PASS	PASS	0 / 305	PASS	Dataset PASS	0
01043.las	LAS 1.4, PDRF 6	PASS	0	0	PASS	PASS	0 / 1381	PASS	Dataset PASS	0
01044.las	LAS 1.4, PDRF 6	PASS	0	0	PASS	PASS	0 / 1231	PASS	Dataset PASS	0
01045.las	LAS 1.4, PDRF 6	PASS	0	0	PASS	PASS	0 / 1411	PASS	Dataset PASS	0
01046.las	LAS 1.4, PDRF 6	PASS	0	0	PASS	PASS	0 / 1229	PASS	Dataset PASS	0
01047.las	LAS 1.4, PDRF 6	PASS	0	0	PASS	PASS	0 / 1405	PASS	Dataset PASS	0
01048.las	LAS 1.4, PDRF 6	PASS	0	0	PASS	PASS	0 / 1215	PASS	Dataset PASS	0
01049.las	LAS 1.4, PDRF 6	PASS	0	0	PASS	PASS	0 / 1365	PASS	Dataset PASS	0
01050.las	LAS 1.4, PDRF 6	PASS	0	0	PASS	PASS	0 / 1183	PASS	Dataset PASS	0
01051.las	LAS 1.4, PDRF 6	PASS	0	0	PASS	PASS	0 / 1403	PASS	Dataset PASS	0
01052.las	LAS 1.4, PDRF 6	PASS	0	0	PASS	PASS	0 / 1215	PASS	Dataset PASS	0
01053.las	LAS 1.4, PDRF 6	PASS	0	0	PASS	PASS	0 / 1412	PASS	Dataset PASS	0
01054.las	LAS 1.4, PDRF 6	PASS	0	0	PASS	PASS	0 / 1390	PASS	Dataset PASS	0
01055.las	LAS 1.4, PDRF 6	PASS	0	0	PASS	PASS	0 / 1252	PASS	Dataset PASS	0
01056.las	LAS 1.4, PDRF 6	PASS	0	0	PASS	PASS	0 / 1369	PASS	Dataset PASS	0
01057.las	LAS 1.4, PDRF 6	PASS	0	0	PASS	PASS	0 / 1270	PASS	Dataset PASS	0
01058.las	LAS 1.4, PDRF 6	PASS	0	0	PASS	PASS	0 / 1394	PASS	Dataset PASS	0
01059.las	LAS 1.4, PDRF 6	PASS	0	0	PASS	PASS	0 / 1248	PASS	Dataset PASS	0
01060.las	LAS 1.4, PDRF 6	PASS	0	0	PASS	PASS	0 / 1336	PASS	Dataset PASS	0
01061.las	LAS 1.4, PDRF 6	PASS	0	0	PASS	PASS	0 / 1268	PASS	Dataset PASS	0
01062.las	LAS 1.4, PDRF 6	PASS	0	0	PASS	PASS	0 / 1311	PASS	Dataset PASS	0
01083.las	LAS 1.4, PDRF 6	PASS	0	0	PASS	PASS	0 / 456	PASS	Dataset PASS	0
01084.las	LAS 1.4, PDRF 6	PASS	0	0	PASS	PASS	0 / 3707	PASS	Dataset PASS	0
01092.las	LAS 1.4, PDRF 6	PASS	0	0	PASS	PASS	0 / 1388	PASS	Dataset PASS	0
01093.las	LAS 1.4, PDRF 6	PASS	0	0	PASS	PASS	0 / 1331	PASS	Dataset PASS	0
01094.las	LAS 1.4, PDRF 6	PASS	0	0	PASS	PASS	0 / 1273	PASS	Dataset PASS	0
01095.las	LAS 1.4, PDRF 6	PASS	0	0	PASS	PASS	0 / 1345	PASS	Dataset PASS	0

* WKT FAIL codes: 1 – WKT tag missing, 2 – incorrect format (e.g., GeoTIFF tag), 3 – incorrect dialect (e.g., Esri or ISO), 4 – more than one valid record, 5 – incorrect format for superseded record(s), 6 – zero length, 7 – missing 'PROJCS', 8 – missing 'AXIS' 9 – 'HEIGHT_MODEL' element present, 10 – 'UNCLOSED BRACKETING' issue present, 11 – missing Vertical Datum and/or EPSG code, 12 – missing Vertical Units and/or EPSG code, 13 – missing Vertical CS name and/or EPSG code

DPH-1.1 Report on ASPRS LAS File Format (Swath Data) - Compliance - continued

File	LAS Version/PDRF	System ID	Legacy Point Count	Legacy Return Counts	PSID/FSID Match	Global Encoding	VLRs / EVLRs	WKT	Intensity	Point Count with Bad Return Info
01096.las	LAS 1.4, PDRF 6	PASS	0	0	PASS	PASS	0 / 1296	PASS	Dataset PASS	0
01097.las	LAS 1.4, PDRF 6	PASS	0	0	PASS	PASS	0 / 1350	PASS	Dataset PASS	0
01098.las	LAS 1.4, PDRF 6	PASS	0	0	PASS	PASS	0 / 1200	PASS	Dataset PASS	0
01099.las	LAS 1.4, PDRF 6	PASS	0	0	PASS	PASS	0 / 1089	PASS	Dataset PASS	0
01100.las	LAS 1.4, PDRF 6	PASS	0	0	PASS	PASS	0 / 3633	PASS	Dataset PASS	0
01101.las	LAS 1.4, PDRF 6	PASS	0	0	PASS	PASS	0 / 3972	PASS	Dataset PASS	0
01102.las	LAS 1.4, PDRF 6	PASS	0	0	PASS	PASS	0 / 3841	PASS	Dataset PASS	0
01103.las	LAS 1.4, PDRF 6	PASS	0	0	PASS	PASS	0 / 4512	PASS	Dataset PASS	0
01104.las	LAS 1.4, PDRF 6	PASS	0	0	PASS	PASS	0 / 3879	PASS	Dataset PASS	0
01105.las	LAS 1.4, PDRF 6	PASS	0	0	PASS	PASS	0 / 3577	PASS	Dataset PASS	0
01106.las	LAS 1.4, PDRF 6	PASS	0	0	PASS	PASS	0 / 1191	PASS	Dataset PASS	0
01107.las	LAS 1.4, PDRF 6	PASS	0	0	PASS	PASS	0 / 3383	PASS	Dataset PASS	0
01108.las	LAS 1.4, PDRF 6	PASS	0	0	PASS	PASS	0 / 3426	PASS	Dataset PASS	0
01109.las	LAS 1.4, PDRF 6	PASS	0	0	PASS	PASS	0 / 3458	PASS	Dataset PASS	0
01110.las	LAS 1.4, PDRF 6	PASS	0	0	PASS	PASS	0 / 3573	PASS	Dataset PASS	0
01111.las	LAS 1.4, PDRF 6	PASS	0	0	PASS	PASS	0 / 3247	PASS	Dataset PASS	0
01112.las	LAS 1.4, PDRF 6	PASS	0	0	PASS	PASS	0 / 3467	PASS	Dataset PASS	0
01113.las	LAS 1.4, PDRF 6	PASS	0	0	PASS	PASS	0 / 3506	PASS	Dataset PASS	0
01114.las	LAS 1.4, PDRF 6	PASS	0	0	PASS	PASS	0 / 3595	PASS	Dataset PASS	0
01142.las	LAS 1.4, PDRF 6	PASS	0	0	PASS	PASS	0 / 3382	PASS	Dataset PASS	0
01143.las	LAS 1.4, PDRF 6	PASS	0	0	PASS	PASS	0 / 3291	PASS	Dataset PASS	0
01144.las	LAS 1.4, PDRF 6	PASS	0	0	PASS	PASS	0 / 3548	PASS	Dataset PASS	0
01145.las	LAS 1.4, PDRF 6	PASS	0	0	PASS	PASS	0 / 3594	PASS	Dataset PASS	0
01146.las	LAS 1.4, PDRF 6	PASS	0	0	PASS	PASS	0 / 3443	PASS	Dataset PASS	0
01147.las	LAS 1.4, PDRF 6	PASS	0	0	PASS	PASS	0 / 3298	PASS	Dataset PASS	0
01148.las	LAS 1.4, PDRF 6	PASS	0	0	PASS	PASS	0 / 3444	PASS	Dataset PASS	0
01158.las	LAS 1.4, PDRF 6	PASS	0	0	PASS	PASS	0 / 3496	PASS	Dataset PASS	0
01159.las	LAS 1.4, PDRF 6	PASS	0	0	PASS	PASS	0 / 3552	PASS	Dataset PASS	0
01160.las	LAS 1.4, PDRF 6	PASS	0	0	PASS	PASS	0 / 3565	PASS	Dataset PASS	0
01177.las	LAS 1.4, PDRF 6	PASS	0	0	PASS	PASS	0 / 1220	PASS	Dataset PASS	0
01178.las	LAS 1.4, PDRF 6	PASS	0	0	PASS	PASS	0 / 3757	PASS	Dataset PASS	0
01179.las	LAS 1.4, PDRF 6	PASS	0	0	PASS	PASS	0 / 3616	PASS	Dataset PASS	0
01180.las	LAS 1.4, PDRF 6	PASS	0	0	PASS	PASS	0 / 3628	PASS	Dataset PASS	0
01181.las	LAS 1.4, PDRF 6	PASS	0	0	PASS	PASS	0 / 3273	PASS	Dataset PASS	0
01182.las	LAS 1.4, PDRF 6	PASS	0	0	PASS	PASS	0 / 3362	PASS	Dataset PASS	0
01183.las	LAS 1.4, PDRF 6	PASS	0	0	PASS	PASS	0 / 3492	PASS	Dataset PASS	0
01184.las	LAS 1.4, PDRF 6	PASS	0	0	PASS	PASS	0 / 3646	PASS	Dataset PASS	0
01185.las	LAS 1.4, PDRF 6	PASS	0	0	PASS	PASS	0 / 3372	PASS	Dataset PASS	0
01198.las	LAS 1.4, PDRF 6	PASS	0	0	PASS	PASS	0 / 3537	PASS	Dataset PASS	0
01199.las	LAS 1.4, PDRF 6	PASS	0	0	PASS	PASS	0 / 3494	PASS	Dataset PASS	0
01200.las	LAS 1.4, PDRF 6	PASS	0	0	PASS	PASS	0 / 3558	PASS	Dataset PASS	0
01201.las	LAS 1.4, PDRF 6	PASS	0	0	PASS	PASS	0 / 3248	PASS	Dataset PASS	0
01202.las	LAS 1.4, PDRF 6	PASS	0	0	PASS	PASS	0 / 3450	PASS	Dataset PASS	0
01203.las	LAS 1.4, PDRF 6	PASS	0	0	PASS	PASS	0 / 3537	PASS	Dataset PASS	0
01204.las	LAS 1.4, PDRF 6	PASS	0	0	PASS	PASS	0 / 3614	PASS	Dataset PASS	0
01205.las	LAS 1.4, PDRF 6	PASS	0	0	PASS	PASS	0 / 3341	PASS	Dataset PASS	0
01230.las	LAS 1.4, PDRF 6	PASS	0	0	PASS	PASS	0 / 3624	PASS	Dataset PASS	0
01231.las	LAS 1.4, PDRF 6	PASS	0	0	PASS	PASS	0 / 3592	PASS	Dataset PASS	0
01232.las	LAS 1.4, PDRF 6	PASS	0	0	PASS	PASS	0 / 3434	PASS	Dataset PASS	0

DPH-1.1 Report on ASPRS LAS File Format (Swath Data) - Compliance - continued

File	LAS Version/PDRF	System ID	Legacy Point Count	Legacy Return Counts	PSID/FSID Match	Global Encoding	VLRs / EVLRs	WKT	Intensity	Point Count with Bad Return Info
01233.las	LAS 1.4, PDRF 6	PASS	0	0	PASS	PASS	0 / 3228	PASS	Dataset PASS	0
01234.las	LAS 1.4, PDRF 6	PASS	0	0	PASS	PASS	0 / 3458	PASS	Dataset PASS	0
01235.las	LAS 1.4, PDRF 6	PASS	0	0	PASS	PASS	0 / 3437	PASS	Dataset PASS	0
01236.las	LAS 1.4, PDRF 6	PASS	0	0	PASS	PASS	0 / 3577	PASS	Dataset PASS	0
01237.las	LAS 1.4, PDRF 6	PASS	0	0	PASS	PASS	0 / 3243	PASS	Dataset PASS	0
01238.las	LAS 1.4, PDRF 6	PASS	0	0	PASS	PASS	0 / 3332	PASS	Dataset PASS	0
01244.las	LAS 1.4, PDRF 6	PASS	0	0	PASS	PASS	0 / 3681	PASS	Dataset PASS	0
01245.las	LAS 1.4, PDRF 6	PASS	0	0	PASS	PASS	0 / 3580	PASS	Dataset PASS	0
01246.las	LAS 1.4, PDRF 6	PASS	0	0	PASS	PASS	0 / 3758	PASS	Dataset PASS	0
01247.las	LAS 1.4, PDRF 6	PASS	0	0	PASS	PASS	0 / 3586	PASS	Dataset PASS	0
01248.las	LAS 1.4, PDRF 6	PASS	0	0	PASS	PASS	0 / 3840	PASS	Dataset PASS	0
01249.las	LAS 1.4, PDRF 6	PASS	0	0	PASS	PASS	0 / 3665	PASS	Dataset PASS	0
01250.las	LAS 1.4, PDRF 6	PASS	0	0	PASS	PASS	0 / 3740	PASS	Dataset PASS	0
01251.las	LAS 1.4, PDRF 6	PASS	0	0	PASS	PASS	0 / 3677	PASS	Dataset PASS	0
01252.las	LAS 1.4, PDRF 6	PASS	0	0	PASS	PASS	0 / 3761	PASS	Dataset PASS	0
01253.las	LAS 1.4, PDRF 6	PASS	0	0	PASS	PASS	0 / 3801	PASS	Dataset PASS	0
01254.las	LAS 1.4, PDRF 6	PASS	0	0	PASS	PASS	0 / 3486	PASS	Dataset PASS	0
01255.las	LAS 1.4, PDRF 6	PASS	0	0	PASS	PASS	0 / 3407	PASS	Dataset PASS	0
01256.las	LAS 1.4, PDRF 6	PASS	0	0	PASS	PASS	0 / 3645	PASS	Dataset PASS	0
01299.las	LAS 1.4, PDRF 6	PASS	0	0	PASS	PASS	0 / 1155	PASS	Dataset PASS	0
01316.las	LAS 1.4, PDRF 6	PASS	0	0	PASS	PASS	0 / 3743	PASS	Dataset PASS	0
02000.las	LAS 1.4, PDRF 6	PASS	0	0	PASS	PASS	0 / 3504	PASS	Dataset PASS	0
02012.las	LAS 1.4, PDRF 6	PASS	0	0	PASS	PASS	0 / 3221	PASS	Dataset PASS	0
02031.las	LAS 1.4, PDRF 6	PASS	0	0	PASS	PASS	0 / 3626	PASS	Dataset PASS	0
02032.las	LAS 1.4, PDRF 6	PASS	0	0	PASS	PASS	0 / 3276	PASS	Dataset PASS	0
02033.las	LAS 1.4, PDRF 6	PASS	0	0	PASS	PASS	0 / 3266	PASS	Dataset PASS	0
02103.las	LAS 1.4, PDRF 6	PASS	0	0	PASS	PASS	0 / 3600	PASS	Dataset PASS	0
02104.las	LAS 1.4, PDRF 6	PASS	0	0	PASS	PASS	0 / 3521	PASS	Dataset PASS	0
02105.las	LAS 1.4, PDRF 6	PASS	0	0	PASS	PASS	0 / 3573	PASS	Dataset PASS	0

DPH-1.1 Report on ASPRS LAS File Format (Tiled Data) - Compliance

The USGS Lidar Base Specification Version 1.2 states: "All processing will be carried out with the understanding that all point deliverables are required to be fully compliant with ASPRS LAS Specification, version 1.4, using Point Data Record Format 6, 7, 8, 9 or 10. Data producers are encouraged to review the LAS Specification version 1.4 in detail (American Society for Photogrammetry and Remote Sensing, 2011)."

The purpose of this section is to show a table of LAS 1.4 compliance test results for each tiled file.

[Classified Files - Y:\Mapping\Projects\65219844_CWCB_Eastern_Colorado\Production\Final_Client_Deliverables\Block_1\point_cloud\tilecls](#)

File	LAS Version/PDRF	System ID	Legacy Point Count	Legacy Return Counts	File Source ID	Global Encoding	VLRs / EVLRs	WKT*	Intensity	Point Count with Bad Return Info
LD31501468.las	LAS 1.4, PDRF 6	PASS	0	0	PASS	PASS	0 / 5	PASS	Dataset PASS	0
LD31501492.las	LAS 1.4, PDRF 6	PASS	0	0	PASS	PASS	0 / 5	PASS	Dataset PASS	0
LD31501495.las	LAS 1.4, PDRF 6	PASS	0	0	PASS	PASS	0 / 5	PASS	Dataset PASS	0
LD31501498.las	LAS 1.4, PDRF 6	PASS	0	0	PASS	PASS	0 / 8	PASS	Dataset PASS	0
LD31501501.las	LAS 1.4, PDRF 6	PASS	0	0	PASS	PASS	0 / 5	PASS	Dataset PASS	0
LD31501504.las	LAS 1.4, PDRF 6	PASS	0	0	PASS	PASS	0 / 5	PASS	Dataset PASS	0
LD31501507.las	LAS 1.4, PDRF 6	PASS	0	0	PASS	PASS	0 / 5	PASS	Dataset PASS	0
LD31501510.las	LAS 1.4, PDRF 6	PASS	0	0	PASS	PASS	0 / 5	PASS	Dataset PASS	0
LD31501513.las	LAS 1.4, PDRF 6	PASS	0	0	PASS	PASS	0 / 5	PASS	Dataset PASS	0
LD31501516.las	LAS 1.4, PDRF 6	PASS	0	0	PASS	PASS	0 / 5	PASS	Dataset PASS	0
LD31501519.las	LAS 1.4, PDRF 6	PASS	0	0	PASS	PASS	0 / 5	PASS	Dataset PASS	0
LD31501522.las	LAS 1.4, PDRF 6	PASS	0	0	PASS	PASS	0 / 5	PASS	Dataset PASS	0
LD31501525.las	LAS 1.4, PDRF 6	PASS	0	0	PASS	PASS	0 / 5	PASS	Dataset PASS	0
LD31501528.las	LAS 1.4, PDRF 6	PASS	0	0	PASS	PASS	0 / 8	PASS	Dataset PASS	0
LD31501531.las	LAS 1.4, PDRF 6	PASS	0	0	PASS	PASS	0 / 8	PASS	Dataset PASS	0
LD31501534.las	LAS 1.4, PDRF 6	PASS	0	0	PASS	PASS	0 / 8	PASS	Dataset PASS	0
LD31501537.las	LAS 1.4, PDRF 6	PASS	0	0	PASS	PASS	0 / 5	PASS	Dataset PASS	0
LD31501540.las	LAS 1.4, PDRF 6	PASS	0	0	PASS	PASS	0 / 8	PASS	Dataset PASS	0
LD31501543.las	LAS 1.4, PDRF 6	PASS	0	0	PASS	PASS	0 / 5	PASS	Dataset PASS	0
LD31501546.las	LAS 1.4, PDRF 6	PASS	0	0	PASS	PASS	0 / 8	PASS	Dataset PASS	0
LD31501549.las	LAS 1.4, PDRF 6	PASS	0	0	PASS	PASS	0 / 8	PASS	Dataset PASS	0
LD31501552.las	LAS 1.4, PDRF 6	PASS	0	0	PASS	PASS	0 / 8	PASS	Dataset PASS	0
LD31501555.las	LAS 1.4, PDRF 6	PASS	0	0	PASS	PASS	0 / 8	PASS	Dataset PASS	0
LD31501558.las	LAS 1.4, PDRF 6	PASS	0	0	PASS	PASS	0 / 8	PASS	Dataset PASS	0
LD31501561.las	LAS 1.4, PDRF 6	PASS	0	0	PASS	PASS	0 / 8	PASS	Dataset PASS	0
LD31501564.las	LAS 1.4, PDRF 6	PASS	0	0	PASS	PASS	0 / 8	PASS	Dataset PASS	0
LD31501567.las	LAS 1.4, PDRF 6	PASS	0	0	PASS	PASS	0 / 8	PASS	Dataset PASS	0
LD31501570.las	LAS 1.4, PDRF 6	PASS	0	0	PASS	PASS	0 / 8	PASS	Dataset PASS	0
LD31501573.las	LAS 1.4, PDRF 6	PASS	0	0	PASS	PASS	0 / 8	PASS	Dataset PASS	0
LD31501576.las	LAS 1.4, PDRF 6	PASS	0	0	PASS	PASS	0 / 8	PASS	Dataset PASS	0
LD31501579.las	LAS 1.4, PDRF 6	PASS	0	0	PASS	PASS	0 / 20	PASS	Dataset PASS	0
LD31501582.las	LAS 1.4, PDRF 6	PASS	0	0	PASS	PASS	0 / 8	PASS	Dataset PASS	0
LD31501585.las	LAS 1.4, PDRF 6	PASS	0	0	PASS	PASS	0 / 8	PASS	Dataset PASS	0
LD31501588.las	LAS 1.4, PDRF 6	PASS	0	0	PASS	PASS	0 / 20	PASS	Dataset PASS	0
LD31501591.las	LAS 1.4, PDRF 6	PASS	0	0	PASS	PASS	0 / 20	PASS	Dataset PASS	0
LD31501594.las	LAS 1.4, PDRF 6	PASS	0	0	PASS	PASS	0 / 20	PASS	Dataset PASS	0
LD31501597.las	LAS 1.4, PDRF 6	PASS	0	0	PASS	PASS	0 / 8	PASS	Dataset PASS	0
LD31501600.las	LAS 1.4, PDRF 6	PASS	0	0	PASS	PASS	0 / 8	PASS	Dataset PASS	0
LD31501603.las	LAS 1.4, PDRF 6	PASS	0	0	PASS	PASS	0 / 20	PASS	Dataset PASS	0
LD31501606.las	LAS 1.4, PDRF 6	PASS	0	0	PASS	PASS	0 / 5	PASS	Dataset PASS	0
LD31531429.las	LAS 1.4, PDRF 6	PASS	0	0	PASS	PASS	0 / 68	PASS	Dataset PASS	0
LD31531432.las	LAS 1.4, PDRF 6	PASS	0	0	PASS	PASS	0 / 68	PASS	Dataset PASS	0

* WKT FAIL codes: 1 – WKT tag missing, 2 – incorrect format (e.g., GeoTIFF tag), 3 – incorrect dialect (e.g., Esri or ISO), 4 – more than one valid record, 5 – incorrect format for superseded record(s), 6 – zero length, 7 – missing 'PROJCS', 8 – missing 'AXIS' 9 – 'HEIGHT_MODEL' element present, 10 – 'UNCLOSED BRACKETING' issue present, 11 – missing Vertical Datum and/or EPSG code, 12 – missing Vertical Units and/or EPSG code, 13 – missing Vertical CS name and/or EPSG code

DPH-1.1 Report on ASPRS LAS File Format (Tiled Data) - Compliance - continued

File	LAS Version/PDRF	System ID	Legacy Point Count	Legacy Return Counts	File Source ID	Global Encoding	VLRs / EVLRs	WKT	Intensity	Point Count with Bad Return Info
LD31531435.las	LAS 1.4, PDRF 6	PASS	0	0	PASS	PASS	0 / 68	PASS	Dataset PASS	0
LD31531438.las	LAS 1.4, PDRF 6	PASS	0	0	PASS	PASS	0 / 68	PASS	Dataset PASS	0
LD31531441.las	LAS 1.4, PDRF 6	PASS	0	0	PASS	PASS	0 / 68	PASS	Dataset PASS	0
LD31531444.las	LAS 1.4, PDRF 6	PASS	0	0	PASS	PASS	0 / 68	PASS	Dataset PASS	0
LD31531447.las	LAS 1.4, PDRF 6	PASS	0	0	PASS	PASS	0 / 68	PASS	Dataset PASS	0
LD31531450.las	LAS 1.4, PDRF 6	PASS	0	0	PASS	PASS	0 / 68	PASS	Dataset PASS	0
LD31531453.las	LAS 1.4, PDRF 6	PASS	0	0	PASS	PASS	0 / 68	PASS	Dataset PASS	0
LD31531456.las	LAS 1.4, PDRF 6	PASS	0	0	PASS	PASS	0 / 68	PASS	Dataset PASS	0
LD31531459.las	LAS 1.4, PDRF 6	PASS	0	0	PASS	PASS	0 / 68	PASS	Dataset PASS	0
LD31531462.las	LAS 1.4, PDRF 6	PASS	0	0	PASS	PASS	0 / 68	PASS	Dataset PASS	0
LD31531465.las	LAS 1.4, PDRF 6	PASS	0	0	PASS	PASS	0 / 68	PASS	Dataset PASS	0
LD31531468.las	LAS 1.4, PDRF 6	PASS	0	0	PASS	PASS	0 / 68	PASS	Dataset PASS	0
LD31531471.las	LAS 1.4, PDRF 6	PASS	0	0	PASS	PASS	0 / 68	PASS	Dataset PASS	0
LD31531474.las	LAS 1.4, PDRF 6	PASS	0	0	PASS	PASS	0 / 68	PASS	Dataset PASS	0
LD31531477.las	LAS 1.4, PDRF 6	PASS	0	0	PASS	PASS	0 / 68	PASS	Dataset PASS	0
LD31531480.las	LAS 1.4, PDRF 6	PASS	0	0	PASS	PASS	0 / 68	PASS	Dataset PASS	0
LD31531483.las	LAS 1.4, PDRF 6	PASS	0	0	PASS	PASS	0 / 68	PASS	Dataset PASS	0
LD31531486.las	LAS 1.4, PDRF 6	PASS	0	0	PASS	PASS	0 / 68	PASS	Dataset PASS	0
LD31531489.las	LAS 1.4, PDRF 6	PASS	0	0	PASS	PASS	0 / 68	PASS	Dataset PASS	0
LD31531492.las	LAS 1.4, PDRF 6	PASS	0	0	PASS	PASS	0 / 68	PASS	Dataset PASS	0
LD31531495.las	LAS 1.4, PDRF 6	PASS	0	0	PASS	PASS	0 / 68	PASS	Dataset PASS	0
LD31531498.las	LAS 1.4, PDRF 6	PASS	0	0	PASS	PASS	0 / 68	PASS	Dataset PASS	0
LD31531501.las	LAS 1.4, PDRF 6	PASS	0	0	PASS	PASS	0 / 68	PASS	Dataset PASS	0
LD31531504.las	LAS 1.4, PDRF 6	PASS	0	0	PASS	PASS	0 / 68	PASS	Dataset PASS	0
LD31531507.las	LAS 1.4, PDRF 6	PASS	0	0	PASS	PASS	0 / 68	PASS	Dataset PASS	0
LD31531510.las	LAS 1.4, PDRF 6	PASS	0	0	PASS	PASS	0 / 68	PASS	Dataset PASS	0
LD31531513.las	LAS 1.4, PDRF 6	PASS	0	0	PASS	PASS	0 / 68	PASS	Dataset PASS	0
LD31531516.las	LAS 1.4, PDRF 6	PASS	0	0	PASS	PASS	0 / 68	PASS	Dataset PASS	0
LD31531519.las	LAS 1.4, PDRF 6	PASS	0	0	PASS	PASS	0 / 68	PASS	Dataset PASS	0
LD31531522.las	LAS 1.4, PDRF 6	PASS	0	0	PASS	PASS	0 / 68	PASS	Dataset PASS	0
LD31531525.las	LAS 1.4, PDRF 6	PASS	0	0	PASS	PASS	0 / 68	PASS	Dataset PASS	0
LD31531528.las	LAS 1.4, PDRF 6	PASS	0	0	PASS	PASS	0 / 68	PASS	Dataset PASS	0
LD31531531.las	LAS 1.4, PDRF 6	PASS	0	0	PASS	PASS	0 / 68	PASS	Dataset PASS	0
LD31531534.las	LAS 1.4, PDRF 6	PASS	0	0	PASS	PASS	0 / 68	PASS	Dataset PASS	0
LD31531537.las	LAS 1.4, PDRF 6	PASS	0	0	PASS	PASS	0 / 68	PASS	Dataset PASS	0
LD31531540.las	LAS 1.4, PDRF 6	PASS	0	0	PASS	PASS	0 / 68	PASS	Dataset PASS	0
LD31531543.las	LAS 1.4, PDRF 6	PASS	0	0	PASS	PASS	0 / 68	PASS	Dataset PASS	0
LD31531546.las	LAS 1.4, PDRF 6	PASS	0	0	PASS	PASS	0 / 68	PASS	Dataset PASS	0
LD31531549.las	LAS 1.4, PDRF 6	PASS	0	0	PASS	PASS	0 / 68	PASS	Dataset PASS	0
LD31531552.las	LAS 1.4, PDRF 6	PASS	0	0	PASS	PASS	0 / 68	PASS	Dataset PASS	0
LD31531555.las	LAS 1.4, PDRF 6	PASS	0	0	PASS	PASS	0 / 68	PASS	Dataset PASS	0
LD31531558.las	LAS 1.4, PDRF 6	PASS	0	0	PASS	PASS	0 / 68	PASS	Dataset PASS	0
LD31531561.las	LAS 1.4, PDRF 6	PASS	0	0	PASS	PASS	0 / 68	PASS	Dataset PASS	0
LD31531564.las	LAS 1.4, PDRF 6	PASS	0	0	PASS	PASS	0 / 68	PASS	Dataset PASS	0
LD31531567.las	LAS 1.4, PDRF 6	PASS	0	0	PASS	PASS	0 / 68	PASS	Dataset PASS	0
LD31531570.las	LAS 1.4, PDRF 6	PASS	0	0	PASS	PASS	0 / 68	PASS	Dataset PASS	0
LD31531573.las	LAS 1.4, PDRF 6	PASS	0	0	PASS	PASS	0 / 68	PASS	Dataset PASS	0
LD31531576.las	LAS 1.4, PDRF 6	PASS	0	0	PASS	PASS	0 / 68	PASS	Dataset PASS	0
LD31531579.las	LAS 1.4, PDRF 6	PASS	0	0	PASS	PASS	0 / 68	PASS	Dataset PASS	0

DPH-1.1 Report on ASPRS LAS File Format (Tiled Data) - Compliance - continued

File	LAS Version/PDRF	System ID	Legacy Point Count	Legacy Return Counts	File Source ID	Global Encoding	VLRs / EVLRs	WKT	Intensity	Point Count with Bad Return Info
LD31531582.las	LAS 1.4, PDRF 6	PASS	0	0	PASS	PASS	0 / 68	PASS	Dataset PASS	0
LD31531585.las	LAS 1.4, PDRF 6	PASS	0	0	PASS	PASS	0 / 68	PASS	Dataset PASS	0
LD31531588.las	LAS 1.4, PDRF 6	PASS	0	0	PASS	PASS	0 / 68	PASS	Dataset PASS	0
LD31531591.las	LAS 1.4, PDRF 6	PASS	0	0	PASS	PASS	0 / 68	PASS	Dataset PASS	0
LD31531594.las	LAS 1.4, PDRF 6	PASS	0	0	PASS	PASS	0 / 68	PASS	Dataset PASS	0
LD31531597.las	LAS 1.4, PDRF 6	PASS	0	0	PASS	PASS	0 / 68	PASS	Dataset PASS	0
LD31531600.las	LAS 1.4, PDRF 6	PASS	0	0	PASS	PASS	0 / 68	PASS	Dataset PASS	0
LD31531603.las	LAS 1.4, PDRF 6	PASS	0	0	PASS	PASS	0 / 68	PASS	Dataset PASS	0
LD31531606.las	LAS 1.4, PDRF 6	PASS	0	0	PASS	PASS	0 / 5	PASS	Dataset PASS	0
LD31561420.las	LAS 1.4, PDRF 6	PASS	0	0	PASS	PASS	0 / 68	PASS	Dataset PASS	0
LD31561423.las	LAS 1.4, PDRF 6	PASS	0	0	PASS	PASS	0 / 68	PASS	Dataset PASS	0
LD31561426.las	LAS 1.4, PDRF 6	PASS	0	0	PASS	PASS	0 / 68	PASS	Dataset PASS	0
LD31561429.las	LAS 1.4, PDRF 6	PASS	0	0	PASS	PASS	0 / 68	PASS	Dataset PASS	0
LD31561432.las	LAS 1.4, PDRF 6	PASS	0	0	PASS	PASS	0 / 68	PASS	Dataset PASS	0
LD31561435.las	LAS 1.4, PDRF 6	PASS	0	0	PASS	PASS	0 / 68	PASS	Dataset PASS	0
LD31561438.las	LAS 1.4, PDRF 6	PASS	0	0	PASS	PASS	0 / 68	PASS	Dataset PASS	0
LD31561441.las	LAS 1.4, PDRF 6	PASS	0	0	PASS	PASS	0 / 68	PASS	Dataset PASS	0
LD31561444.las	LAS 1.4, PDRF 6	PASS	0	0	PASS	PASS	0 / 68	PASS	Dataset PASS	0
LD31561447.las	LAS 1.4, PDRF 6	PASS	0	0	PASS	PASS	0 / 68	PASS	Dataset PASS	0
LD31561450.las	LAS 1.4, PDRF 6	PASS	0	0	PASS	PASS	0 / 68	PASS	Dataset PASS	0
LD31561453.las	LAS 1.4, PDRF 6	PASS	0	0	PASS	PASS	0 / 68	PASS	Dataset PASS	0
LD31561456.las	LAS 1.4, PDRF 6	PASS	0	0	PASS	PASS	0 / 68	PASS	Dataset PASS	0
LD31561459.las	LAS 1.4, PDRF 6	PASS	0	0	PASS	PASS	0 / 68	PASS	Dataset PASS	0
LD31561462.las	LAS 1.4, PDRF 6	PASS	0	0	PASS	PASS	0 / 68	PASS	Dataset PASS	0
LD31561465.las	LAS 1.4, PDRF 6	PASS	0	0	PASS	PASS	0 / 68	PASS	Dataset PASS	0
LD31561468.las	LAS 1.4, PDRF 6	PASS	0	0	PASS	PASS	0 / 68	PASS	Dataset PASS	0
LD31561471.las	LAS 1.4, PDRF 6	PASS	0	0	PASS	PASS	0 / 68	PASS	Dataset PASS	0
LD31561474.las	LAS 1.4, PDRF 6	PASS	0	0	PASS	PASS	0 / 68	PASS	Dataset PASS	0
LD31561477.las	LAS 1.4, PDRF 6	PASS	0	0	PASS	PASS	0 / 68	PASS	Dataset PASS	0
LD31561480.las	LAS 1.4, PDRF 6	PASS	0	0	PASS	PASS	0 / 68	PASS	Dataset PASS	0
LD31561483.las	LAS 1.4, PDRF 6	PASS	0	0	PASS	PASS	0 / 68	PASS	Dataset PASS	0
LD31561486.las	LAS 1.4, PDRF 6	PASS	0	0	PASS	PASS	0 / 68	PASS	Dataset PASS	0
LD31561489.las	LAS 1.4, PDRF 6	PASS	0	0	PASS	PASS	0 / 68	PASS	Dataset PASS	0
LD31561492.las	LAS 1.4, PDRF 6	PASS	0	0	PASS	PASS	0 / 68	PASS	Dataset PASS	0
LD31561495.las	LAS 1.4, PDRF 6	PASS	0	0	PASS	PASS	0 / 68	PASS	Dataset PASS	0
LD31561498.las	LAS 1.4, PDRF 6	PASS	0	0	PASS	PASS	0 / 68	PASS	Dataset PASS	0
LD31561501.las	LAS 1.4, PDRF 6	PASS	0	0	PASS	PASS	0 / 68	PASS	Dataset PASS	0
LD31561504.las	LAS 1.4, PDRF 6	PASS	0	0	PASS	PASS	0 / 68	PASS	Dataset PASS	0
LD31561507.las	LAS 1.4, PDRF 6	PASS	0	0	PASS	PASS	0 / 68	PASS	Dataset PASS	0
LD31561510.las	LAS 1.4, PDRF 6	PASS	0	0	PASS	PASS	0 / 68	PASS	Dataset PASS	0
LD31561513.las	LAS 1.4, PDRF 6	PASS	0	0	PASS	PASS	0 / 68	PASS	Dataset PASS	0
LD31561516.las	LAS 1.4, PDRF 6	PASS	0	0	PASS	PASS	0 / 68	PASS	Dataset PASS	0
LD31561519.las	LAS 1.4, PDRF 6	PASS	0	0	PASS	PASS	0 / 68	PASS	Dataset PASS	0
LD31561522.las	LAS 1.4, PDRF 6	PASS	0	0	PASS	PASS	0 / 68	PASS	Dataset PASS	0
LD31561525.las	LAS 1.4, PDRF 6	PASS	0	0	PASS	PASS	0 / 68	PASS	Dataset PASS	0
LD31561528.las	LAS 1.4, PDRF 6	PASS	0	0	PASS	PASS	0 / 68	PASS	Dataset PASS	0
LD31561531.las	LAS 1.4, PDRF 6	PASS	0	0	PASS	PASS	0 / 68	PASS	Dataset PASS	0
LD31561534.las	LAS 1.4, PDRF 6	PASS	0	0	PASS	PASS	0 / 68	PASS	Dataset PASS	0
LD31561537.las	LAS 1.4, PDRF 6	PASS	0	0	PASS	PASS	0 / 68	PASS	Dataset PASS	0

DPH-1.1 Report on ASPRS LAS File Format (Tiled Data) - Compliance - continued

File	LAS Version/PDRF	System ID	Legacy Point Count	Legacy Return Counts	File Source ID	Global Encoding	VLRs / EVLRs	WKT	Intensity	Point Count with Bad Return Info
LD31561540.las	LAS 1.4, PDRF 6	PASS	0	0	PASS	PASS	0 / 68	PASS	Dataset PASS	0
LD31561543.las	LAS 1.4, PDRF 6	PASS	0	0	PASS	PASS	0 / 68	PASS	Dataset PASS	0
LD31561546.las	LAS 1.4, PDRF 6	PASS	0	0	PASS	PASS	0 / 68	PASS	Dataset PASS	0
LD31561549.las	LAS 1.4, PDRF 6	PASS	0	0	PASS	PASS	0 / 68	PASS	Dataset PASS	0
LD31561552.las	LAS 1.4, PDRF 6	PASS	0	0	PASS	PASS	0 / 68	PASS	Dataset PASS	0
LD31561555.las	LAS 1.4, PDRF 6	PASS	0	0	PASS	PASS	0 / 68	PASS	Dataset PASS	0
LD31561558.las	LAS 1.4, PDRF 6	PASS	0	0	PASS	PASS	0 / 68	PASS	Dataset PASS	0
LD31561561.las	LAS 1.4, PDRF 6	PASS	0	0	PASS	PASS	0 / 68	PASS	Dataset PASS	0
LD31561564.las	LAS 1.4, PDRF 6	PASS	0	0	PASS	PASS	0 / 68	PASS	Dataset PASS	0
LD31561567.las	LAS 1.4, PDRF 6	PASS	0	0	PASS	PASS	0 / 68	PASS	Dataset PASS	0
LD31561570.las	LAS 1.4, PDRF 6	PASS	0	0	PASS	PASS	0 / 68	PASS	Dataset PASS	0
LD31561573.las	LAS 1.4, PDRF 6	PASS	0	0	PASS	PASS	0 / 68	PASS	Dataset PASS	0
LD31561576.las	LAS 1.4, PDRF 6	PASS	0	0	PASS	PASS	0 / 68	PASS	Dataset PASS	0
LD31561579.las	LAS 1.4, PDRF 6	PASS	0	0	PASS	PASS	0 / 68	PASS	Dataset PASS	0
LD31561582.las	LAS 1.4, PDRF 6	PASS	0	0	PASS	PASS	0 / 68	PASS	Dataset PASS	0
LD31561585.las	LAS 1.4, PDRF 6	PASS	0	0	PASS	PASS	0 / 68	PASS	Dataset PASS	0
LD31561588.las	LAS 1.4, PDRF 6	PASS	0	0	PASS	PASS	0 / 68	PASS	Dataset PASS	0
LD31561591.las	LAS 1.4, PDRF 6	PASS	0	0	PASS	PASS	0 / 68	PASS	Dataset PASS	0
LD31561594.las	LAS 1.4, PDRF 6	PASS	0	0	PASS	PASS	0 / 68	PASS	Dataset PASS	0
LD31561597.las	LAS 1.4, PDRF 6	PASS	0	0	PASS	PASS	0 / 68	PASS	Dataset PASS	0
LD31561600.las	LAS 1.4, PDRF 6	PASS	0	0	PASS	PASS	0 / 68	PASS	Dataset PASS	0
LD31561603.las	LAS 1.4, PDRF 6	PASS	0	0	PASS	PASS	0 / 68	PASS	Dataset PASS	0
LD31561606.las	LAS 1.4, PDRF 6	PASS	0	0	PASS	PASS	0 / 5	PASS	Dataset PASS	0
LD31591399.las	LAS 1.4, PDRF 6	PASS	0	0	PASS	PASS	0 / 5	PASS	Dataset PASS	0
LD31591402.las	LAS 1.4, PDRF 6	PASS	0	0	PASS	PASS	0 / 8	PASS	Dataset PASS	0
LD31591417.las	LAS 1.4, PDRF 6	PASS	0	0	PASS	PASS	0 / 68	PASS	Dataset PASS	0
LD31591420.las	LAS 1.4, PDRF 6	PASS	0	0	PASS	PASS	0 / 68	PASS	Dataset PASS	0
LD31591423.las	LAS 1.4, PDRF 6	PASS	0	0	PASS	PASS	0 / 68	PASS	Dataset PASS	0
LD31591426.las	LAS 1.4, PDRF 6	PASS	0	0	PASS	PASS	0 / 68	PASS	Dataset PASS	0
LD31591429.las	LAS 1.4, PDRF 6	PASS	0	0	PASS	PASS	0 / 68	PASS	Dataset PASS	0
LD31591432.las	LAS 1.4, PDRF 6	PASS	0	0	PASS	PASS	0 / 68	PASS	Dataset PASS	0
LD31591435.las	LAS 1.4, PDRF 6	PASS	0	0	PASS	PASS	0 / 68	PASS	Dataset PASS	0
LD31591438.las	LAS 1.4, PDRF 6	PASS	0	0	PASS	PASS	0 / 68	PASS	Dataset PASS	0
LD31591441.las	LAS 1.4, PDRF 6	PASS	0	0	PASS	PASS	0 / 68	PASS	Dataset PASS	0
LD31591444.las	LAS 1.4, PDRF 6	PASS	0	0	PASS	PASS	0 / 68	PASS	Dataset PASS	0
LD31591447.las	LAS 1.4, PDRF 6	PASS	0	0	PASS	PASS	0 / 68	PASS	Dataset PASS	0
LD31591450.las	LAS 1.4, PDRF 6	PASS	0	0	PASS	PASS	0 / 68	PASS	Dataset PASS	0
LD31591453.las	LAS 1.4, PDRF 6	PASS	0	0	PASS	PASS	0 / 68	PASS	Dataset PASS	0
LD31591456.las	LAS 1.4, PDRF 6	PASS	0	0	PASS	PASS	0 / 68	PASS	Dataset PASS	0
LD31591459.las	LAS 1.4, PDRF 6	PASS	0	0	PASS	PASS	0 / 68	PASS	Dataset PASS	0
LD31591462.las	LAS 1.4, PDRF 6	PASS	0	0	PASS	PASS	0 / 68	PASS	Dataset PASS	0
LD31591465.las	LAS 1.4, PDRF 6	PASS	0	0	PASS	PASS	0 / 68	PASS	Dataset PASS	0
LD31591468.las	LAS 1.4, PDRF 6	PASS	0	0	PASS	PASS	0 / 68	PASS	Dataset PASS	0
LD31591471.las	LAS 1.4, PDRF 6	PASS	0	0	PASS	PASS	0 / 68	PASS	Dataset PASS	0
LD31591474.las	LAS 1.4, PDRF 6	PASS	0	0	PASS	PASS	0 / 68	PASS	Dataset PASS	0
LD31591477.las	LAS 1.4, PDRF 6	PASS	0	0	PASS	PASS	0 / 68	PASS	Dataset PASS	0
LD31591480.las	LAS 1.4, PDRF 6	PASS	0	0	PASS	PASS	0 / 68	PASS	Dataset PASS	0
LD31591483.las	LAS 1.4, PDRF 6	PASS	0	0	PASS	PASS	0 / 68	PASS	Dataset PASS	0
LD31591486.las	LAS 1.4, PDRF 6	PASS	0	0	PASS	PASS	0 / 68	PASS	Dataset PASS	0

DPH-1.1 Report on ASPRS LAS File Format (Tiled Data) - Compliance - continued

File	LAS Version/PDRF	System ID	Legacy Point Count	Legacy Return Counts	File Source ID	Global Encoding	VLRs / EVLRs	WKT	Intensity	Point Count with Bad Return Info
LD31591489.las	LAS 1.4, PDRF 6	PASS	0	0	PASS	PASS	0 / 68	PASS	Dataset PASS	0
LD31591492.las	LAS 1.4, PDRF 6	PASS	0	0	PASS	PASS	0 / 68	PASS	Dataset PASS	0
LD31591495.las	LAS 1.4, PDRF 6	PASS	0	0	PASS	PASS	0 / 68	PASS	Dataset PASS	0
LD31591498.las	LAS 1.4, PDRF 6	PASS	0	0	PASS	PASS	0 / 68	PASS	Dataset PASS	0
LD31591501.las	LAS 1.4, PDRF 6	PASS	0	0	PASS	PASS	0 / 68	PASS	Dataset PASS	0
LD31591504.las	LAS 1.4, PDRF 6	PASS	0	0	PASS	PASS	0 / 68	PASS	Dataset PASS	0
LD31591507.las	LAS 1.4, PDRF 6	PASS	0	0	PASS	PASS	0 / 68	PASS	Dataset PASS	0
LD31591510.las	LAS 1.4, PDRF 6	PASS	0	0	PASS	PASS	0 / 68	PASS	Dataset PASS	0
LD31591513.las	LAS 1.4, PDRF 6	PASS	0	0	PASS	PASS	0 / 68	PASS	Dataset PASS	0
LD31591516.las	LAS 1.4, PDRF 6	PASS	0	0	PASS	PASS	0 / 68	PASS	Dataset PASS	0
LD31591519.las	LAS 1.4, PDRF 6	PASS	0	0	PASS	PASS	0 / 68	PASS	Dataset PASS	0
LD31591522.las	LAS 1.4, PDRF 6	PASS	0	0	PASS	PASS	0 / 68	PASS	Dataset PASS	0
LD31591525.las	LAS 1.4, PDRF 6	PASS	0	0	PASS	PASS	0 / 68	PASS	Dataset PASS	0
LD31591528.las	LAS 1.4, PDRF 6	PASS	0	0	PASS	PASS	0 / 68	PASS	Dataset PASS	0
LD31591531.las	LAS 1.4, PDRF 6	PASS	0	0	PASS	PASS	0 / 68	PASS	Dataset PASS	0
LD31591534.las	LAS 1.4, PDRF 6	PASS	0	0	PASS	PASS	0 / 68	PASS	Dataset PASS	0
LD31591537.las	LAS 1.4, PDRF 6	PASS	0	0	PASS	PASS	0 / 68	PASS	Dataset PASS	0
LD31591540.las	LAS 1.4, PDRF 6	PASS	0	0	PASS	PASS	0 / 68	PASS	Dataset PASS	0
LD31591543.las	LAS 1.4, PDRF 6	PASS	0	0	PASS	PASS	0 / 68	PASS	Dataset PASS	0
LD31591546.las	LAS 1.4, PDRF 6	PASS	0	0	PASS	PASS	0 / 68	PASS	Dataset PASS	0
LD31591549.las	LAS 1.4, PDRF 6	PASS	0	0	PASS	PASS	0 / 68	PASS	Dataset PASS	0
LD31591552.las	LAS 1.4, PDRF 6	PASS	0	0	PASS	PASS	0 / 68	PASS	Dataset PASS	0
LD31591555.las	LAS 1.4, PDRF 6	PASS	0	0	PASS	PASS	0 / 68	PASS	Dataset PASS	0
LD31591558.las	LAS 1.4, PDRF 6	PASS	0	0	PASS	PASS	0 / 68	PASS	Dataset PASS	0
LD31591561.las	LAS 1.4, PDRF 6	PASS	0	0	PASS	PASS	0 / 68	PASS	Dataset PASS	0
LD31591564.las	LAS 1.4, PDRF 6	PASS	0	0	PASS	PASS	0 / 68	PASS	Dataset PASS	0
LD31591567.las	LAS 1.4, PDRF 6	PASS	0	0	PASS	PASS	0 / 68	PASS	Dataset PASS	0
LD31591570.las	LAS 1.4, PDRF 6	PASS	0	0	PASS	PASS	0 / 68	PASS	Dataset PASS	0
LD31591573.las	LAS 1.4, PDRF 6	PASS	0	0	PASS	PASS	0 / 68	PASS	Dataset PASS	0
LD31591576.las	LAS 1.4, PDRF 6	PASS	0	0	PASS	PASS	0 / 68	PASS	Dataset PASS	0
LD31591579.las	LAS 1.4, PDRF 6	PASS	0	0	PASS	PASS	0 / 68	PASS	Dataset PASS	0
LD31591582.las	LAS 1.4, PDRF 6	PASS	0	0	PASS	PASS	0 / 68	PASS	Dataset PASS	0
LD31591585.las	LAS 1.4, PDRF 6	PASS	0	0	PASS	PASS	0 / 68	PASS	Dataset PASS	0
LD31591588.las	LAS 1.4, PDRF 6	PASS	0	0	PASS	PASS	0 / 68	PASS	Dataset PASS	0
LD31591591.las	LAS 1.4, PDRF 6	PASS	0	0	PASS	PASS	0 / 68	PASS	Dataset PASS	0
LD31591594.las	LAS 1.4, PDRF 6	PASS	0	0	PASS	PASS	0 / 68	PASS	Dataset PASS	0
LD31591597.las	LAS 1.4, PDRF 6	PASS	0	0	PASS	PASS	0 / 68	PASS	Dataset PASS	0
LD31591600.las	LAS 1.4, PDRF 6	PASS	0	0	PASS	PASS	0 / 68	PASS	Dataset PASS	0
LD31591603.las	LAS 1.4, PDRF 6	PASS	0	0	PASS	PASS	0 / 68	PASS	Dataset PASS	0
LD31591606.las	LAS 1.4, PDRF 6	PASS	0	0	PASS	PASS	0 / 8	PASS	Dataset PASS	0
LD31621396.las	LAS 1.4, PDRF 6	PASS	0	0	PASS	PASS	0 / 61	PASS	Dataset PASS	0
LD31621399.las	LAS 1.4, PDRF 6	PASS	0	0	PASS	PASS	0 / 66	PASS	Dataset PASS	0
LD31621414.las	LAS 1.4, PDRF 6	PASS	0	0	PASS	PASS	0 / 68	PASS	Dataset PASS	0
LD31621417.las	LAS 1.4, PDRF 6	PASS	0	0	PASS	PASS	0 / 68	PASS	Dataset PASS	0
LD31621420.las	LAS 1.4, PDRF 6	PASS	0	0	PASS	PASS	0 / 68	PASS	Dataset PASS	0
LD31621423.las	LAS 1.4, PDRF 6	PASS	0	0	PASS	PASS	0 / 68	PASS	Dataset PASS	0
LD31621426.las	LAS 1.4, PDRF 6	PASS	0	0	PASS	PASS	0 / 68	PASS	Dataset PASS	0
LD31621429.las	LAS 1.4, PDRF 6	PASS	0	0	PASS	PASS	0 / 68	PASS	Dataset PASS	0
LD31621432.las	LAS 1.4, PDRF 6	PASS	0	0	PASS	PASS	0 / 68	PASS	Dataset PASS	0

DPH-1.1 Report on ASPRS LAS File Format (Tiled Data) - Compliance - continued

File	LAS Version/PDRF	System ID	Legacy Point Count	Legacy Return Counts	File Source ID	Global Encoding	VLRs / EVLRs	WKT	Intensity	Point Count with Bad Return Info
LD31621435.las	LAS 1.4, PDRF 6	PASS	0	0	PASS	PASS	0 / 68	PASS	Dataset PASS	0
LD31621438.las	LAS 1.4, PDRF 6	PASS	0	0	PASS	PASS	0 / 68	PASS	Dataset PASS	0
LD31621441.las	LAS 1.4, PDRF 6	PASS	0	0	PASS	PASS	0 / 68	PASS	Dataset PASS	0
LD31621444.las	LAS 1.4, PDRF 6	PASS	0	0	PASS	PASS	0 / 68	PASS	Dataset PASS	0
LD31621447.las	LAS 1.4, PDRF 6	PASS	0	0	PASS	PASS	0 / 68	PASS	Dataset PASS	0
LD31621450.las	LAS 1.4, PDRF 6	PASS	0	0	PASS	PASS	0 / 68	PASS	Dataset PASS	0
LD31621453.las	LAS 1.4, PDRF 6	PASS	0	0	PASS	PASS	0 / 68	PASS	Dataset PASS	0
LD31621456.las	LAS 1.4, PDRF 6	PASS	0	0	PASS	PASS	0 / 68	PASS	Dataset PASS	0
LD31621459.las	LAS 1.4, PDRF 6	PASS	0	0	PASS	PASS	0 / 68	PASS	Dataset PASS	0
LD31621462.las	LAS 1.4, PDRF 6	PASS	0	0	PASS	PASS	0 / 68	PASS	Dataset PASS	0
LD31621465.las	LAS 1.4, PDRF 6	PASS	0	0	PASS	PASS	0 / 68	PASS	Dataset PASS	0
LD31621468.las	LAS 1.4, PDRF 6	PASS	0	0	PASS	PASS	0 / 68	PASS	Dataset PASS	0
LD31621471.las	LAS 1.4, PDRF 6	PASS	0	0	PASS	PASS	0 / 68	PASS	Dataset PASS	0
LD31621474.las	LAS 1.4, PDRF 6	PASS	0	0	PASS	PASS	0 / 68	PASS	Dataset PASS	0
LD31621477.las	LAS 1.4, PDRF 6	PASS	0	0	PASS	PASS	0 / 68	PASS	Dataset PASS	0
LD31621480.las	LAS 1.4, PDRF 6	PASS	0	0	PASS	PASS	0 / 68	PASS	Dataset PASS	0
LD31621483.las	LAS 1.4, PDRF 6	PASS	0	0	PASS	PASS	0 / 68	PASS	Dataset PASS	0
LD31621486.las	LAS 1.4, PDRF 6	PASS	0	0	PASS	PASS	0 / 68	PASS	Dataset PASS	0
LD31621489.las	LAS 1.4, PDRF 6	PASS	0	0	PASS	PASS	0 / 68	PASS	Dataset PASS	0
LD31621492.las	LAS 1.4, PDRF 6	PASS	0	0	PASS	PASS	0 / 68	PASS	Dataset PASS	0
LD31621495.las	LAS 1.4, PDRF 6	PASS	0	0	PASS	PASS	0 / 68	PASS	Dataset PASS	0
LD31621498.las	LAS 1.4, PDRF 6	PASS	0	0	PASS	PASS	0 / 68	PASS	Dataset PASS	0
LD31621501.las	LAS 1.4, PDRF 6	PASS	0	0	PASS	PASS	0 / 68	PASS	Dataset PASS	0
LD31621504.las	LAS 1.4, PDRF 6	PASS	0	0	PASS	PASS	0 / 68	PASS	Dataset PASS	0
LD31621507.las	LAS 1.4, PDRF 6	PASS	0	0	PASS	PASS	0 / 68	PASS	Dataset PASS	0
LD31621510.las	LAS 1.4, PDRF 6	PASS	0	0	PASS	PASS	0 / 68	PASS	Dataset PASS	0
LD31621513.las	LAS 1.4, PDRF 6	PASS	0	0	PASS	PASS	0 / 68	PASS	Dataset PASS	0
LD31621516.las	LAS 1.4, PDRF 6	PASS	0	0	PASS	PASS	0 / 68	PASS	Dataset PASS	0
LD31621519.las	LAS 1.4, PDRF 6	PASS	0	0	PASS	PASS	0 / 68	PASS	Dataset PASS	0
LD31621522.las	LAS 1.4, PDRF 6	PASS	0	0	PASS	PASS	0 / 68	PASS	Dataset PASS	0
LD31621525.las	LAS 1.4, PDRF 6	PASS	0	0	PASS	PASS	0 / 68	PASS	Dataset PASS	0
LD31621528.las	LAS 1.4, PDRF 6	PASS	0	0	PASS	PASS	0 / 68	PASS	Dataset PASS	0
LD31621531.las	LAS 1.4, PDRF 6	PASS	0	0	PASS	PASS	0 / 68	PASS	Dataset PASS	0
LD31621534.las	LAS 1.4, PDRF 6	PASS	0	0	PASS	PASS	0 / 68	PASS	Dataset PASS	0
LD31621537.las	LAS 1.4, PDRF 6	PASS	0	0	PASS	PASS	0 / 68	PASS	Dataset PASS	0
LD31621540.las	LAS 1.4, PDRF 6	PASS	0	0	PASS	PASS	0 / 68	PASS	Dataset PASS	0
LD31621543.las	LAS 1.4, PDRF 6	PASS	0	0	PASS	PASS	0 / 68	PASS	Dataset PASS	0
LD31621546.las	LAS 1.4, PDRF 6	PASS	0	0	PASS	PASS	0 / 68	PASS	Dataset PASS	0
LD31621549.las	LAS 1.4, PDRF 6	PASS	0	0	PASS	PASS	0 / 68	PASS	Dataset PASS	0
LD31621552.las	LAS 1.4, PDRF 6	PASS	0	0	PASS	PASS	0 / 68	PASS	Dataset PASS	0
LD31621555.las	LAS 1.4, PDRF 6	PASS	0	0	PASS	PASS	0 / 68	PASS	Dataset PASS	0
LD31621558.las	LAS 1.4, PDRF 6	PASS	0	0	PASS	PASS	0 / 68	PASS	Dataset PASS	0
LD31621561.las	LAS 1.4, PDRF 6	PASS	0	0	PASS	PASS	0 / 68	PASS	Dataset PASS	0
LD31621564.las	LAS 1.4, PDRF 6	PASS	0	0	PASS	PASS	0 / 68	PASS	Dataset PASS	0
LD31621567.las	LAS 1.4, PDRF 6	PASS	0	0	PASS	PASS	0 / 68	PASS	Dataset PASS	0
LD31621570.las	LAS 1.4, PDRF 6	PASS	0	0	PASS	PASS	0 / 68	PASS	Dataset PASS	0
LD31621573.las	LAS 1.4, PDRF 6	PASS	0	0	PASS	PASS	0 / 68	PASS	Dataset PASS	0
LD31621576.las	LAS 1.4, PDRF 6	PASS	0	0	PASS	PASS	0 / 68	PASS	Dataset PASS	0
LD31621579.las	LAS 1.4, PDRF 6	PASS	0	0	PASS	PASS	0 / 68	PASS	Dataset PASS	0

DPH-1.1 Report on ASPRS LAS File Format (Tiled Data) - Compliance - continued

File	LAS Version/PDRF	System ID	Legacy Point Count	Legacy Return Counts	File Source ID	Global Encoding	VLRs / EVLRs	WKT	Intensity	Point Count with Bad Return Info
LD31621582.las	LAS 1.4, PDRF 6	PASS	0	0	PASS	PASS	0 / 68	PASS	Dataset PASS	0
LD31621585.las	LAS 1.4, PDRF 6	PASS	0	0	PASS	PASS	0 / 68	PASS	Dataset PASS	0
LD31621588.las	LAS 1.4, PDRF 6	PASS	0	0	PASS	PASS	0 / 68	PASS	Dataset PASS	0
LD31621591.las	LAS 1.4, PDRF 6	PASS	0	0	PASS	PASS	0 / 68	PASS	Dataset PASS	0
LD31621594.las	LAS 1.4, PDRF 6	PASS	0	0	PASS	PASS	0 / 68	PASS	Dataset PASS	0
LD31621597.las	LAS 1.4, PDRF 6	PASS	0	0	PASS	PASS	0 / 68	PASS	Dataset PASS	0
LD31621600.las	LAS 1.4, PDRF 6	PASS	0	0	PASS	PASS	0 / 68	PASS	Dataset PASS	0
LD31621603.las	LAS 1.4, PDRF 6	PASS	0	0	PASS	PASS	0 / 68	PASS	Dataset PASS	0
LD31621606.las	LAS 1.4, PDRF 6	PASS	0	0	PASS	PASS	0 / 5	PASS	Dataset PASS	0
LD31651396.las	LAS 1.4, PDRF 6	PASS	0	0	PASS	PASS	0 / 68	PASS	Dataset PASS	0
LD31651399.las	LAS 1.4, PDRF 6	PASS	0	0	PASS	PASS	0 / 68	PASS	Dataset PASS	0
LD31651414.las	LAS 1.4, PDRF 6	PASS	0	0	PASS	PASS	0 / 68	PASS	Dataset PASS	0
LD31651417.las	LAS 1.4, PDRF 6	PASS	0	0	PASS	PASS	0 / 20	PASS	Dataset PASS	0
LD31651420.las	LAS 1.4, PDRF 6	PASS	0	0	PASS	PASS	0 / 68	PASS	Dataset PASS	0
LD31651423.las	LAS 1.4, PDRF 6	PASS	0	0	PASS	PASS	0 / 68	PASS	Dataset PASS	0
LD31651426.las	LAS 1.4, PDRF 6	PASS	0	0	PASS	PASS	0 / 68	PASS	Dataset PASS	0
LD31651429.las	LAS 1.4, PDRF 6	PASS	0	0	PASS	PASS	0 / 68	PASS	Dataset PASS	0
LD31651432.las	LAS 1.4, PDRF 6	PASS	0	0	PASS	PASS	0 / 68	PASS	Dataset PASS	0
LD31651435.las	LAS 1.4, PDRF 6	PASS	0	0	PASS	PASS	0 / 20	PASS	Dataset PASS	0
LD31651438.las	LAS 1.4, PDRF 6	PASS	0	0	PASS	PASS	0 / 66	PASS	Dataset PASS	0
LD31651441.las	LAS 1.4, PDRF 6	PASS	0	0	PASS	PASS	0 / 68	PASS	Dataset PASS	0
LD31651444.las	LAS 1.4, PDRF 6	PASS	0	0	PASS	PASS	0 / 68	PASS	Dataset PASS	0
LD31651447.las	LAS 1.4, PDRF 6	PASS	0	0	PASS	PASS	0 / 68	PASS	Dataset PASS	0
LD31651450.las	LAS 1.4, PDRF 6	PASS	0	0	PASS	PASS	0 / 68	PASS	Dataset PASS	0
LD31651453.las	LAS 1.4, PDRF 6	PASS	0	0	PASS	PASS	0 / 68	PASS	Dataset PASS	0
LD31651456.las	LAS 1.4, PDRF 6	PASS	0	0	PASS	PASS	0 / 68	PASS	Dataset PASS	0
LD31651459.las	LAS 1.4, PDRF 6	PASS	0	0	PASS	PASS	0 / 68	PASS	Dataset PASS	0
LD31651462.las	LAS 1.4, PDRF 6	PASS	0	0	PASS	PASS	0 / 68	PASS	Dataset PASS	0
LD31651465.las	LAS 1.4, PDRF 6	PASS	0	0	PASS	PASS	0 / 68	PASS	Dataset PASS	0
LD31651468.las	LAS 1.4, PDRF 6	PASS	0	0	PASS	PASS	0 / 68	PASS	Dataset PASS	0
LD31651471.las	LAS 1.4, PDRF 6	PASS	0	0	PASS	PASS	0 / 68	PASS	Dataset PASS	0
LD31651474.las	LAS 1.4, PDRF 6	PASS	0	0	PASS	PASS	0 / 68	PASS	Dataset PASS	0
LD31651477.las	LAS 1.4, PDRF 6	PASS	0	0	PASS	PASS	0 / 68	PASS	Dataset PASS	0
LD31651480.las	LAS 1.4, PDRF 6	PASS	0	0	PASS	PASS	0 / 68	PASS	Dataset PASS	0
LD31651483.las	LAS 1.4, PDRF 6	PASS	0	0	PASS	PASS	0 / 68	PASS	Dataset PASS	0
LD31651486.las	LAS 1.4, PDRF 6	PASS	0	0	PASS	PASS	0 / 68	PASS	Dataset PASS	0
LD31651489.las	LAS 1.4, PDRF 6	PASS	0	0	PASS	PASS	0 / 68	PASS	Dataset PASS	0
LD31651492.las	LAS 1.4, PDRF 6	PASS	0	0	PASS	PASS	0 / 68	PASS	Dataset PASS	0
LD31651495.las	LAS 1.4, PDRF 6	PASS	0	0	PASS	PASS	0 / 68	PASS	Dataset PASS	0
LD31651498.las	LAS 1.4, PDRF 6	PASS	0	0	PASS	PASS	0 / 68	PASS	Dataset PASS	0
LD31651501.las	LAS 1.4, PDRF 6	PASS	0	0	PASS	PASS	0 / 68	PASS	Dataset PASS	0
LD31651504.las	LAS 1.4, PDRF 6	PASS	0	0	PASS	PASS	0 / 68	PASS	Dataset PASS	0
LD31651507.las	LAS 1.4, PDRF 6	PASS	0	0	PASS	PASS	0 / 68	PASS	Dataset PASS	0
LD31651510.las	LAS 1.4, PDRF 6	PASS	0	0	PASS	PASS	0 / 68	PASS	Dataset PASS	0
LD31651513.las	LAS 1.4, PDRF 6	PASS	0	0	PASS	PASS	0 / 68	PASS	Dataset PASS	0
LD31651516.las	LAS 1.4, PDRF 6	PASS	0	0	PASS	PASS	0 / 68	PASS	Dataset PASS	0
LD31651519.las	LAS 1.4, PDRF 6	PASS	0	0	PASS	PASS	0 / 68	PASS	Dataset PASS	0
LD31651522.las	LAS 1.4, PDRF 6	PASS	0	0	PASS	PASS	0 / 68	PASS	Dataset PASS	0
LD31651525.las	LAS 1.4, PDRF 6	PASS	0	0	PASS	PASS	0 / 68	PASS	Dataset PASS	0

DPH-1.1 Report on ASPRS LAS File Format (Tiled Data) - Compliance - continued

File	LAS Version/PDRF	System ID	Legacy Point Count	Legacy Return Counts	File Source ID	Global Encoding	VLRs / EVLRs	WKT	Intensity	Point Count with Bad Return Info
LD31651528.las	LAS 1.4, PDRF 6	PASS	0	0	PASS	PASS	0 / 68	PASS	Dataset PASS	0
LD31651531.las	LAS 1.4, PDRF 6	PASS	0	0	PASS	PASS	0 / 68	PASS	Dataset PASS	0
LD31651534.las	LAS 1.4, PDRF 6	PASS	0	0	PASS	PASS	0 / 68	PASS	Dataset PASS	0
LD31651537.las	LAS 1.4, PDRF 6	PASS	0	0	PASS	PASS	0 / 68	PASS	Dataset PASS	0
LD31651540.las	LAS 1.4, PDRF 6	PASS	0	0	PASS	PASS	0 / 68	PASS	Dataset PASS	0
LD31651543.las	LAS 1.4, PDRF 6	PASS	0	0	PASS	PASS	0 / 68	PASS	Dataset PASS	0
LD31651546.las	LAS 1.4, PDRF 6	PASS	0	0	PASS	PASS	0 / 68	PASS	Dataset PASS	0
LD31651549.las	LAS 1.4, PDRF 6	PASS	0	0	PASS	PASS	0 / 68	PASS	Dataset PASS	0
LD31651552.las	LAS 1.4, PDRF 6	PASS	0	0	PASS	PASS	0 / 68	PASS	Dataset PASS	0
LD31651555.las	LAS 1.4, PDRF 6	PASS	0	0	PASS	PASS	0 / 68	PASS	Dataset PASS	0
LD31651558.las	LAS 1.4, PDRF 6	PASS	0	0	PASS	PASS	0 / 68	PASS	Dataset PASS	0
LD31651561.las	LAS 1.4, PDRF 6	PASS	0	0	PASS	PASS	0 / 68	PASS	Dataset PASS	0
LD31651564.las	LAS 1.4, PDRF 6	PASS	0	0	PASS	PASS	0 / 68	PASS	Dataset PASS	0
LD31651567.las	LAS 1.4, PDRF 6	PASS	0	0	PASS	PASS	0 / 68	PASS	Dataset PASS	0
LD31651570.las	LAS 1.4, PDRF 6	PASS	0	0	PASS	PASS	0 / 68	PASS	Dataset PASS	0
LD31651573.las	LAS 1.4, PDRF 6	PASS	0	0	PASS	PASS	0 / 68	PASS	Dataset PASS	0
LD31651576.las	LAS 1.4, PDRF 6	PASS	0	0	PASS	PASS	0 / 68	PASS	Dataset PASS	0
LD31651579.las	LAS 1.4, PDRF 6	PASS	0	0	PASS	PASS	0 / 68	PASS	Dataset PASS	0
LD31651582.las	LAS 1.4, PDRF 6	PASS	0	0	PASS	PASS	0 / 68	PASS	Dataset PASS	0
LD31651585.las	LAS 1.4, PDRF 6	PASS	0	0	PASS	PASS	0 / 68	PASS	Dataset PASS	0
LD31651588.las	LAS 1.4, PDRF 6	PASS	0	0	PASS	PASS	0 / 68	PASS	Dataset PASS	0
LD31651591.las	LAS 1.4, PDRF 6	PASS	0	0	PASS	PASS	0 / 68	PASS	Dataset PASS	0
LD31651594.las	LAS 1.4, PDRF 6	PASS	0	0	PASS	PASS	0 / 68	PASS	Dataset PASS	0
LD31651597.las	LAS 1.4, PDRF 6	PASS	0	0	PASS	PASS	0 / 68	PASS	Dataset PASS	0
LD31651600.las	LAS 1.4, PDRF 6	PASS	0	0	PASS	PASS	0 / 68	PASS	Dataset PASS	0
LD31651603.las	LAS 1.4, PDRF 6	PASS	0	0	PASS	PASS	0 / 68	PASS	Dataset PASS	0
LD31651606.las	LAS 1.4, PDRF 6	PASS	0	0	PASS	PASS	0 / 8	PASS	Dataset PASS	0
LD31681396.las	LAS 1.4, PDRF 6	PASS	0	0	PASS	PASS	0 / 68	PASS	Dataset PASS	0
LD31681399.las	LAS 1.4, PDRF 6	PASS	0	0	PASS	PASS	0 / 68	PASS	Dataset PASS	0
LD31681411.las	LAS 1.4, PDRF 6	PASS	0	0	PASS	PASS	0 / 68	PASS	Dataset PASS	0
LD31681414.las	LAS 1.4, PDRF 6	PASS	0	0	PASS	PASS	0 / 68	PASS	Dataset PASS	0
LD31681417.las	LAS 1.4, PDRF 6	PASS	0	0	PASS	PASS	0 / 68	PASS	Dataset PASS	0
LD31681420.las	LAS 1.4, PDRF 6	PASS	0	0	PASS	PASS	0 / 68	PASS	Dataset PASS	0
LD31681423.las	LAS 1.4, PDRF 6	PASS	0	0	PASS	PASS	0 / 68	PASS	Dataset PASS	0
LD31681426.las	LAS 1.4, PDRF 6	PASS	0	0	PASS	PASS	0 / 68	PASS	Dataset PASS	0
LD31681429.las	LAS 1.4, PDRF 6	PASS	0	0	PASS	PASS	0 / 68	PASS	Dataset PASS	0
LD31681432.las	LAS 1.4, PDRF 6	PASS	0	0	PASS	PASS	0 / 68	PASS	Dataset PASS	0
LD31681435.las	LAS 1.4, PDRF 6	PASS	0	0	PASS	PASS	0 / 8	PASS	Dataset PASS	0
LD31681438.las	LAS 1.4, PDRF 6	PASS	0	0	PASS	PASS	0 / 8	PASS	Dataset PASS	0
LD31681441.las	LAS 1.4, PDRF 6	PASS	0	0	PASS	PASS	0 / 64	PASS	Dataset PASS	0
LD31681444.las	LAS 1.4, PDRF 6	PASS	0	0	PASS	PASS	0 / 68	PASS	Dataset PASS	0
LD31681447.las	LAS 1.4, PDRF 6	PASS	0	0	PASS	PASS	0 / 68	PASS	Dataset PASS	0
LD31681450.las	LAS 1.4, PDRF 6	PASS	0	0	PASS	PASS	0 / 68	PASS	Dataset PASS	0
LD31681453.las	LAS 1.4, PDRF 6	PASS	0	0	PASS	PASS	0 / 68	PASS	Dataset PASS	0
LD31681456.las	LAS 1.4, PDRF 6	PASS	0	0	PASS	PASS	0 / 68	PASS	Dataset PASS	0
LD31681459.las	LAS 1.4, PDRF 6	PASS	0	0	PASS	PASS	0 / 68	PASS	Dataset PASS	0
LD31681462.las	LAS 1.4, PDRF 6	PASS	0	0	PASS	PASS	0 / 67	PASS	Dataset PASS	0
LD31681465.las	LAS 1.4, PDRF 6	PASS	0	0	PASS	PASS	0 / 56	PASS	Dataset PASS	0
LD31681468.las	LAS 1.4, PDRF 6	PASS	0	0	PASS	PASS	0 / 68	PASS	Dataset PASS	0

DPH-1.1 Report on ASPRS LAS File Format (Tiled Data) - Compliance - continued

File	LAS Version/PDRF	System ID	Legacy Point Count	Legacy Return Counts	File Source ID	Global Encoding	VLRs / EVLRs	WKT	Intensity	Point Count with Bad Return Info
LD31681471.las	LAS 1.4, PDRF 6	PASS	0	0	PASS	PASS	0 / 68	PASS	Dataset PASS	0
LD31681474.las	LAS 1.4, PDRF 6	PASS	0	0	PASS	PASS	0 / 68	PASS	Dataset PASS	0
LD31681477.las	LAS 1.4, PDRF 6	PASS	0	0	PASS	PASS	0 / 68	PASS	Dataset PASS	0
LD31681480.las	LAS 1.4, PDRF 6	PASS	0	0	PASS	PASS	0 / 68	PASS	Dataset PASS	0
LD31681483.las	LAS 1.4, PDRF 6	PASS	0	0	PASS	PASS	0 / 68	PASS	Dataset PASS	0
LD31681486.las	LAS 1.4, PDRF 6	PASS	0	0	PASS	PASS	0 / 68	PASS	Dataset PASS	0
LD31681489.las	LAS 1.4, PDRF 6	PASS	0	0	PASS	PASS	0 / 68	PASS	Dataset PASS	0
LD31681492.las	LAS 1.4, PDRF 6	PASS	0	0	PASS	PASS	0 / 68	PASS	Dataset PASS	0
LD31681495.las	LAS 1.4, PDRF 6	PASS	0	0	PASS	PASS	0 / 68	PASS	Dataset PASS	0
LD31681498.las	LAS 1.4, PDRF 6	PASS	0	0	PASS	PASS	0 / 68	PASS	Dataset PASS	0
LD31681501.las	LAS 1.4, PDRF 6	PASS	0	0	PASS	PASS	0 / 68	PASS	Dataset PASS	0
LD31681504.las	LAS 1.4, PDRF 6	PASS	0	0	PASS	PASS	0 / 68	PASS	Dataset PASS	0
LD31681507.las	LAS 1.4, PDRF 6	PASS	0	0	PASS	PASS	0 / 68	PASS	Dataset PASS	0
LD31681510.las	LAS 1.4, PDRF 6	PASS	0	0	PASS	PASS	0 / 68	PASS	Dataset PASS	0
LD31681513.las	LAS 1.4, PDRF 6	PASS	0	0	PASS	PASS	0 / 68	PASS	Dataset PASS	0
LD31681516.las	LAS 1.4, PDRF 6	PASS	0	0	PASS	PASS	0 / 68	PASS	Dataset PASS	0
LD31681519.las	LAS 1.4, PDRF 6	PASS	0	0	PASS	PASS	0 / 68	PASS	Dataset PASS	0
LD31681522.las	LAS 1.4, PDRF 6	PASS	0	0	PASS	PASS	0 / 68	PASS	Dataset PASS	0
LD31681525.las	LAS 1.4, PDRF 6	PASS	0	0	PASS	PASS	0 / 68	PASS	Dataset PASS	0
LD31681528.las	LAS 1.4, PDRF 6	PASS	0	0	PASS	PASS	0 / 68	PASS	Dataset PASS	0
LD31681531.las	LAS 1.4, PDRF 6	PASS	0	0	PASS	PASS	0 / 68	PASS	Dataset PASS	0
LD31681534.las	LAS 1.4, PDRF 6	PASS	0	0	PASS	PASS	0 / 68	PASS	Dataset PASS	0
LD31681537.las	LAS 1.4, PDRF 6	PASS	0	0	PASS	PASS	0 / 68	PASS	Dataset PASS	0
LD31681540.las	LAS 1.4, PDRF 6	PASS	0	0	PASS	PASS	0 / 68	PASS	Dataset PASS	0
LD31681543.las	LAS 1.4, PDRF 6	PASS	0	0	PASS	PASS	0 / 68	PASS	Dataset PASS	0
LD31681546.las	LAS 1.4, PDRF 6	PASS	0	0	PASS	PASS	0 / 68	PASS	Dataset PASS	0
LD31681549.las	LAS 1.4, PDRF 6	PASS	0	0	PASS	PASS	0 / 68	PASS	Dataset PASS	0
LD31681552.las	LAS 1.4, PDRF 6	PASS	0	0	PASS	PASS	0 / 68	PASS	Dataset PASS	0
LD31681555.las	LAS 1.4, PDRF 6	PASS	0	0	PASS	PASS	0 / 68	PASS	Dataset PASS	0
LD31681558.las	LAS 1.4, PDRF 6	PASS	0	0	PASS	PASS	0 / 68	PASS	Dataset PASS	0
LD31681561.las	LAS 1.4, PDRF 6	PASS	0	0	PASS	PASS	0 / 68	PASS	Dataset PASS	0
LD31681564.las	LAS 1.4, PDRF 6	PASS	0	0	PASS	PASS	0 / 68	PASS	Dataset PASS	0
LD31681567.las	LAS 1.4, PDRF 6	PASS	0	0	PASS	PASS	0 / 68	PASS	Dataset PASS	0
LD31681570.las	LAS 1.4, PDRF 6	PASS	0	0	PASS	PASS	0 / 68	PASS	Dataset PASS	0
LD31681573.las	LAS 1.4, PDRF 6	PASS	0	0	PASS	PASS	0 / 68	PASS	Dataset PASS	0
LD31681576.las	LAS 1.4, PDRF 6	PASS	0	0	PASS	PASS	0 / 68	PASS	Dataset PASS	0
LD31681579.las	LAS 1.4, PDRF 6	PASS	0	0	PASS	PASS	0 / 68	PASS	Dataset PASS	0
LD31681582.las	LAS 1.4, PDRF 6	PASS	0	0	PASS	PASS	0 / 68	PASS	Dataset PASS	0
LD31681585.las	LAS 1.4, PDRF 6	PASS	0	0	PASS	PASS	0 / 68	PASS	Dataset PASS	0
LD31681588.las	LAS 1.4, PDRF 6	PASS	0	0	PASS	PASS	0 / 68	PASS	Dataset PASS	0
LD31681591.las	LAS 1.4, PDRF 6	PASS	0	0	PASS	PASS	0 / 68	PASS	Dataset PASS	0
LD31681594.las	LAS 1.4, PDRF 6	PASS	0	0	PASS	PASS	0 / 68	PASS	Dataset PASS	0
LD31681597.las	LAS 1.4, PDRF 6	PASS	0	0	PASS	PASS	0 / 68	PASS	Dataset PASS	0
LD31681600.las	LAS 1.4, PDRF 6	PASS	0	0	PASS	PASS	0 / 68	PASS	Dataset PASS	0
LD31681603.las	LAS 1.4, PDRF 6	PASS	0	0	PASS	PASS	0 / 68	PASS	Dataset PASS	0
LD31681606.las	LAS 1.4, PDRF 6	PASS	0	0	PASS	PASS	0 / 8	PASS	Dataset PASS	0
LD31711396.las	LAS 1.4, PDRF 6	PASS	0	0	PASS	PASS	0 / 68	PASS	Dataset PASS	0
LD31711411.las	LAS 1.4, PDRF 6	PASS	0	0	PASS	PASS	0 / 68	PASS	Dataset PASS	0
LD31711414.las	LAS 1.4, PDRF 6	PASS	0	0	PASS	PASS	0 / 68	PASS	Dataset PASS	0

DPH-1.1 Report on ASPRS LAS File Format (Tiled Data) - Compliance - continued

File	LAS Version/PDRF	System ID	Legacy Point Count	Legacy Return Counts	File Source ID	Global Encoding	VLRs / EVLRs	WKT	Intensity	Point Count with Bad Return Info
LD31711417.las	LAS 1.4, PDRF 6	PASS	0	0	PASS	PASS	0 / 68	PASS	Dataset PASS	0
LD31711420.las	LAS 1.4, PDRF 6	PASS	0	0	PASS	PASS	0 / 68	PASS	Dataset PASS	0
LD31711423.las	LAS 1.4, PDRF 6	PASS	0	0	PASS	PASS	0 / 68	PASS	Dataset PASS	0
LD31711426.las	LAS 1.4, PDRF 6	PASS	0	0	PASS	PASS	0 / 68	PASS	Dataset PASS	0
LD31711429.las	LAS 1.4, PDRF 6	PASS	0	0	PASS	PASS	0 / 68	PASS	Dataset PASS	0
LD31711432.las	LAS 1.4, PDRF 6	PASS	0	0	PASS	PASS	0 / 68	PASS	Dataset PASS	0
LD31711435.las	LAS 1.4, PDRF 6	PASS	0	0	PASS	PASS	0 / 68	PASS	Dataset PASS	0
LD31711438.las	LAS 1.4, PDRF 6	PASS	0	0	PASS	PASS	0 / 68	PASS	Dataset PASS	0
LD31711441.las	LAS 1.4, PDRF 6	PASS	0	0	PASS	PASS	0 / 68	PASS	Dataset PASS	0
LD31711444.las	LAS 1.4, PDRF 6	PASS	0	0	PASS	PASS	0 / 68	PASS	Dataset PASS	0
LD31711447.las	LAS 1.4, PDRF 6	PASS	0	0	PASS	PASS	0 / 68	PASS	Dataset PASS	0
LD31711450.las	LAS 1.4, PDRF 6	PASS	0	0	PASS	PASS	0 / 68	PASS	Dataset PASS	0
LD31711453.las	LAS 1.4, PDRF 6	PASS	0	0	PASS	PASS	0 / 68	PASS	Dataset PASS	0
LD31711456.las	LAS 1.4, PDRF 6	PASS	0	0	PASS	PASS	0 / 68	PASS	Dataset PASS	0
LD31711459.las	LAS 1.4, PDRF 6	PASS	0	0	PASS	PASS	0 / 68	PASS	Dataset PASS	0
LD31711462.las	LAS 1.4, PDRF 6	PASS	0	0	PASS	PASS	0 / 20	PASS	Dataset PASS	0
LD31711465.las	LAS 1.4, PDRF 6	PASS	0	0	PASS	PASS	0 / 19	PASS	Dataset PASS	0
LD31711468.las	LAS 1.4, PDRF 6	PASS	0	0	PASS	PASS	0 / 68	PASS	Dataset PASS	0
LD31711471.las	LAS 1.4, PDRF 6	PASS	0	0	PASS	PASS	0 / 68	PASS	Dataset PASS	0
LD31711474.las	LAS 1.4, PDRF 6	PASS	0	0	PASS	PASS	0 / 68	PASS	Dataset PASS	0
LD31711477.las	LAS 1.4, PDRF 6	PASS	0	0	PASS	PASS	0 / 68	PASS	Dataset PASS	0
LD31711480.las	LAS 1.4, PDRF 6	PASS	0	0	PASS	PASS	0 / 68	PASS	Dataset PASS	0
LD31711483.las	LAS 1.4, PDRF 6	PASS	0	0	PASS	PASS	0 / 68	PASS	Dataset PASS	0
LD31711486.las	LAS 1.4, PDRF 6	PASS	0	0	PASS	PASS	0 / 68	PASS	Dataset PASS	0
LD31711489.las	LAS 1.4, PDRF 6	PASS	0	0	PASS	PASS	0 / 68	PASS	Dataset PASS	0
LD31711492.las	LAS 1.4, PDRF 6	PASS	0	0	PASS	PASS	0 / 68	PASS	Dataset PASS	0
LD31711495.las	LAS 1.4, PDRF 6	PASS	0	0	PASS	PASS	0 / 68	PASS	Dataset PASS	0
LD31711498.las	LAS 1.4, PDRF 6	PASS	0	0	PASS	PASS	0 / 68	PASS	Dataset PASS	0
LD31711501.las	LAS 1.4, PDRF 6	PASS	0	0	PASS	PASS	0 / 68	PASS	Dataset PASS	0
LD31711504.las	LAS 1.4, PDRF 6	PASS	0	0	PASS	PASS	0 / 68	PASS	Dataset PASS	0
LD31711507.las	LAS 1.4, PDRF 6	PASS	0	0	PASS	PASS	0 / 68	PASS	Dataset PASS	0
LD31711510.las	LAS 1.4, PDRF 6	PASS	0	0	PASS	PASS	0 / 68	PASS	Dataset PASS	0
LD31711513.las	LAS 1.4, PDRF 6	PASS	0	0	PASS	PASS	0 / 68	PASS	Dataset PASS	0
LD31711516.las	LAS 1.4, PDRF 6	PASS	0	0	PASS	PASS	0 / 68	PASS	Dataset PASS	0
LD31711519.las	LAS 1.4, PDRF 6	PASS	0	0	PASS	PASS	0 / 68	PASS	Dataset PASS	0
LD31711522.las	LAS 1.4, PDRF 6	PASS	0	0	PASS	PASS	0 / 68	PASS	Dataset PASS	0
LD31711525.las	LAS 1.4, PDRF 6	PASS	0	0	PASS	PASS	0 / 68	PASS	Dataset PASS	0
LD31711528.las	LAS 1.4, PDRF 6	PASS	0	0	PASS	PASS	0 / 68	PASS	Dataset PASS	0
LD31711531.las	LAS 1.4, PDRF 6	PASS	0	0	PASS	PASS	0 / 68	PASS	Dataset PASS	0
LD31711534.las	LAS 1.4, PDRF 6	PASS	0	0	PASS	PASS	0 / 68	PASS	Dataset PASS	0
LD31711537.las	LAS 1.4, PDRF 6	PASS	0	0	PASS	PASS	0 / 68	PASS	Dataset PASS	0
LD31711540.las	LAS 1.4, PDRF 6	PASS	0	0	PASS	PASS	0 / 68	PASS	Dataset PASS	0
LD31711543.las	LAS 1.4, PDRF 6	PASS	0	0	PASS	PASS	0 / 68	PASS	Dataset PASS	0
LD31711546.las	LAS 1.4, PDRF 6	PASS	0	0	PASS	PASS	0 / 68	PASS	Dataset PASS	0
LD31711549.las	LAS 1.4, PDRF 6	PASS	0	0	PASS	PASS	0 / 68	PASS	Dataset PASS	0
LD31711552.las	LAS 1.4, PDRF 6	PASS	0	0	PASS	PASS	0 / 68	PASS	Dataset PASS	0
LD31711555.las	LAS 1.4, PDRF 6	PASS	0	0	PASS	PASS	0 / 68	PASS	Dataset PASS	0
LD31711558.las	LAS 1.4, PDRF 6	PASS	0	0	PASS	PASS	0 / 68	PASS	Dataset PASS	0
LD31711561.las	LAS 1.4, PDRF 6	PASS	0	0	PASS	PASS	0 / 68	PASS	Dataset PASS	0

DPH-1.1 Report on ASPRS LAS File Format (Tiled Data) - Compliance - continued

File	LAS Version/PDRF	System ID	Legacy Point Count	Legacy Return Counts	File Source ID	Global Encoding	VLRs / EVLRs	WKT	Intensity	Point Count with Bad Return Info
LD31711564.las	LAS 1.4, PDRF 6	PASS	0	0	PASS	PASS	0 / 68	PASS	Dataset PASS	0
LD31711567.las	LAS 1.4, PDRF 6	PASS	0	0	PASS	PASS	0 / 68	PASS	Dataset PASS	0
LD31711570.las	LAS 1.4, PDRF 6	PASS	0	0	PASS	PASS	0 / 68	PASS	Dataset PASS	0
LD31711573.las	LAS 1.4, PDRF 6	PASS	0	0	PASS	PASS	0 / 68	PASS	Dataset PASS	0
LD31711576.las	LAS 1.4, PDRF 6	PASS	0	0	PASS	PASS	0 / 68	PASS	Dataset PASS	0
LD31711579.las	LAS 1.4, PDRF 6	PASS	0	0	PASS	PASS	0 / 68	PASS	Dataset PASS	0
LD31711582.las	LAS 1.4, PDRF 6	PASS	0	0	PASS	PASS	0 / 68	PASS	Dataset PASS	0
LD31711585.las	LAS 1.4, PDRF 6	PASS	0	0	PASS	PASS	0 / 68	PASS	Dataset PASS	0
LD31711588.las	LAS 1.4, PDRF 6	PASS	0	0	PASS	PASS	0 / 68	PASS	Dataset PASS	0
LD31711591.las	LAS 1.4, PDRF 6	PASS	0	0	PASS	PASS	0 / 68	PASS	Dataset PASS	0
LD31711594.las	LAS 1.4, PDRF 6	PASS	0	0	PASS	PASS	0 / 68	PASS	Dataset PASS	0
LD31711597.las	LAS 1.4, PDRF 6	PASS	0	0	PASS	PASS	0 / 68	PASS	Dataset PASS	0
LD31711600.las	LAS 1.4, PDRF 6	PASS	0	0	PASS	PASS	0 / 68	PASS	Dataset PASS	0
LD31711603.las	LAS 1.4, PDRF 6	PASS	0	0	PASS	PASS	0 / 68	PASS	Dataset PASS	0
LD31711606.las	LAS 1.4, PDRF 6	PASS	0	0	PASS	PASS	0 / 8	PASS	Dataset PASS	0
LD31741396.las	LAS 1.4, PDRF 6	PASS	0	0	PASS	PASS	0 / 68	PASS	Dataset PASS	0
LD31741411.las	LAS 1.4, PDRF 6	PASS	0	0	PASS	PASS	0 / 68	PASS	Dataset PASS	0
LD31741414.las	LAS 1.4, PDRF 6	PASS	0	0	PASS	PASS	0 / 68	PASS	Dataset PASS	0
LD31741417.las	LAS 1.4, PDRF 6	PASS	0	0	PASS	PASS	0 / 68	PASS	Dataset PASS	0
LD31741420.las	LAS 1.4, PDRF 6	PASS	0	0	PASS	PASS	0 / 68	PASS	Dataset PASS	0
LD31741423.las	LAS 1.4, PDRF 6	PASS	0	0	PASS	PASS	0 / 68	PASS	Dataset PASS	0
LD31741426.las	LAS 1.4, PDRF 6	PASS	0	0	PASS	PASS	0 / 68	PASS	Dataset PASS	0
LD31741429.las	LAS 1.4, PDRF 6	PASS	0	0	PASS	PASS	0 / 68	PASS	Dataset PASS	0
LD31741432.las	LAS 1.4, PDRF 6	PASS	0	0	PASS	PASS	0 / 68	PASS	Dataset PASS	0
LD31741435.las	LAS 1.4, PDRF 6	PASS	0	0	PASS	PASS	0 / 68	PASS	Dataset PASS	0
LD31741438.las	LAS 1.4, PDRF 6	PASS	0	0	PASS	PASS	0 / 68	PASS	Dataset PASS	0
LD31741441.las	LAS 1.4, PDRF 6	PASS	0	0	PASS	PASS	0 / 68	PASS	Dataset PASS	0
LD31741444.las	LAS 1.4, PDRF 6	PASS	0	0	PASS	PASS	0 / 68	PASS	Dataset PASS	0
LD31741447.las	LAS 1.4, PDRF 6	PASS	0	0	PASS	PASS	0 / 68	PASS	Dataset PASS	0
LD31741450.las	LAS 1.4, PDRF 6	PASS	0	0	PASS	PASS	0 / 68	PASS	Dataset PASS	0
LD31741453.las	LAS 1.4, PDRF 6	PASS	0	0	PASS	PASS	0 / 68	PASS	Dataset PASS	0
LD31741456.las	LAS 1.4, PDRF 6	PASS	0	0	PASS	PASS	0 / 68	PASS	Dataset PASS	0
LD31741459.las	LAS 1.4, PDRF 6	PASS	0	0	PASS	PASS	0 / 68	PASS	Dataset PASS	0
LD31741462.las	LAS 1.4, PDRF 6	PASS	0	0	PASS	PASS	0 / 68	PASS	Dataset PASS	0
LD31741465.las	LAS 1.4, PDRF 6	PASS	0	0	PASS	PASS	0 / 68	PASS	Dataset PASS	0
LD31741468.las	LAS 1.4, PDRF 6	PASS	0	0	PASS	PASS	0 / 68	PASS	Dataset PASS	0
LD31741471.las	LAS 1.4, PDRF 6	PASS	0	0	PASS	PASS	0 / 68	PASS	Dataset PASS	0
LD31741474.las	LAS 1.4, PDRF 6	PASS	0	0	PASS	PASS	0 / 68	PASS	Dataset PASS	0
LD31741477.las	LAS 1.4, PDRF 6	PASS	0	0	PASS	PASS	0 / 68	PASS	Dataset PASS	0
LD31741480.las	LAS 1.4, PDRF 6	PASS	0	0	PASS	PASS	0 / 68	PASS	Dataset PASS	0
LD31741483.las	LAS 1.4, PDRF 6	PASS	0	0	PASS	PASS	0 / 68	PASS	Dataset PASS	0
LD31741486.las	LAS 1.4, PDRF 6	PASS	0	0	PASS	PASS	0 / 68	PASS	Dataset PASS	0
LD31741489.las	LAS 1.4, PDRF 6	PASS	0	0	PASS	PASS	0 / 68	PASS	Dataset PASS	0
LD31741492.las	LAS 1.4, PDRF 6	PASS	0	0	PASS	PASS	0 / 68	PASS	Dataset PASS	0
LD31741495.las	LAS 1.4, PDRF 6	PASS	0	0	PASS	PASS	0 / 68	PASS	Dataset PASS	0
LD31741498.las	LAS 1.4, PDRF 6	PASS	0	0	PASS	PASS	0 / 68	PASS	Dataset PASS	0
LD31741501.las	LAS 1.4, PDRF 6	PASS	0	0	PASS	PASS	0 / 68	PASS	Dataset PASS	0
LD31741504.las	LAS 1.4, PDRF 6	PASS	0	0	PASS	PASS	0 / 68	PASS	Dataset PASS	0
LD31741507.las	LAS 1.4, PDRF 6	PASS	0	0	PASS	PASS	0 / 68	PASS	Dataset PASS	0

DPH-1.1 Report on ASPRS LAS File Format (Tiled Data) - Compliance - continued

File	LAS Version/PDRF	System ID	Legacy Point Count	Legacy Return Counts	File Source ID	Global Encoding	VLRs / EVLRs	WKT	Intensity	Point Count with Bad Return Info
LD31741510.las	LAS 1.4, PDRF 6	PASS	0	0	PASS	PASS	0 / 68	PASS	Dataset PASS	0
LD31741513.las	LAS 1.4, PDRF 6	PASS	0	0	PASS	PASS	0 / 68	PASS	Dataset PASS	0
LD31741516.las	LAS 1.4, PDRF 6	PASS	0	0	PASS	PASS	0 / 68	PASS	Dataset PASS	0
LD31741519.las	LAS 1.4, PDRF 6	PASS	0	0	PASS	PASS	0 / 68	PASS	Dataset PASS	0
LD31741522.las	LAS 1.4, PDRF 6	PASS	0	0	PASS	PASS	0 / 68	PASS	Dataset PASS	0
LD31741525.las	LAS 1.4, PDRF 6	PASS	0	0	PASS	PASS	0 / 68	PASS	Dataset PASS	0
LD31741528.las	LAS 1.4, PDRF 6	PASS	0	0	PASS	PASS	0 / 68	PASS	Dataset PASS	0
LD31741531.las	LAS 1.4, PDRF 6	PASS	0	0	PASS	PASS	0 / 68	PASS	Dataset PASS	0
LD31741534.las	LAS 1.4, PDRF 6	PASS	0	0	PASS	PASS	0 / 68	PASS	Dataset PASS	0
LD31741537.las	LAS 1.4, PDRF 6	PASS	0	0	PASS	PASS	0 / 68	PASS	Dataset PASS	0
LD31741540.las	LAS 1.4, PDRF 6	PASS	0	0	PASS	PASS	0 / 68	PASS	Dataset PASS	0
LD31741543.las	LAS 1.4, PDRF 6	PASS	0	0	PASS	PASS	0 / 68	PASS	Dataset PASS	0
LD31741546.las	LAS 1.4, PDRF 6	PASS	0	0	PASS	PASS	0 / 68	PASS	Dataset PASS	0
LD31741549.las	LAS 1.4, PDRF 6	PASS	0	0	PASS	PASS	0 / 68	PASS	Dataset PASS	0
LD31741552.las	LAS 1.4, PDRF 6	PASS	0	0	PASS	PASS	0 / 68	PASS	Dataset PASS	0
LD31741555.las	LAS 1.4, PDRF 6	PASS	0	0	PASS	PASS	0 / 68	PASS	Dataset PASS	0
LD31741558.las	LAS 1.4, PDRF 6	PASS	0	0	PASS	PASS	0 / 68	PASS	Dataset PASS	0
LD31741561.las	LAS 1.4, PDRF 6	PASS	0	0	PASS	PASS	0 / 68	PASS	Dataset PASS	0
LD31741564.las	LAS 1.4, PDRF 6	PASS	0	0	PASS	PASS	0 / 68	PASS	Dataset PASS	0
LD31741567.las	LAS 1.4, PDRF 6	PASS	0	0	PASS	PASS	0 / 68	PASS	Dataset PASS	0
LD31741570.las	LAS 1.4, PDRF 6	PASS	0	0	PASS	PASS	0 / 68	PASS	Dataset PASS	0
LD31741573.las	LAS 1.4, PDRF 6	PASS	0	0	PASS	PASS	0 / 68	PASS	Dataset PASS	0
LD31741576.las	LAS 1.4, PDRF 6	PASS	0	0	PASS	PASS	0 / 68	PASS	Dataset PASS	0
LD31741579.las	LAS 1.4, PDRF 6	PASS	0	0	PASS	PASS	0 / 68	PASS	Dataset PASS	0
LD31741582.las	LAS 1.4, PDRF 6	PASS	0	0	PASS	PASS	0 / 68	PASS	Dataset PASS	0
LD31741585.las	LAS 1.4, PDRF 6	PASS	0	0	PASS	PASS	0 / 68	PASS	Dataset PASS	0
LD31741588.las	LAS 1.4, PDRF 6	PASS	0	0	PASS	PASS	0 / 68	PASS	Dataset PASS	0
LD31741591.las	LAS 1.4, PDRF 6	PASS	0	0	PASS	PASS	0 / 68	PASS	Dataset PASS	0
LD31741594.las	LAS 1.4, PDRF 6	PASS	0	0	PASS	PASS	0 / 68	PASS	Dataset PASS	0
LD31741597.las	LAS 1.4, PDRF 6	PASS	0	0	PASS	PASS	0 / 68	PASS	Dataset PASS	0
LD31741600.las	LAS 1.4, PDRF 6	PASS	0	0	PASS	PASS	0 / 68	PASS	Dataset PASS	0
LD31741603.las	LAS 1.4, PDRF 6	PASS	0	0	PASS	PASS	0 / 68	PASS	Dataset PASS	0
LD31741606.las	LAS 1.4, PDRF 6	PASS	0	0	PASS	PASS	0 / 8	PASS	Dataset PASS	0
LD31771396.las	LAS 1.4, PDRF 6	PASS	0	0	PASS	PASS	0 / 68	PASS	Dataset PASS	0
LD31771411.las	LAS 1.4, PDRF 6	PASS	0	0	PASS	PASS	0 / 68	PASS	Dataset PASS	0
LD31771414.las	LAS 1.4, PDRF 6	PASS	0	0	PASS	PASS	0 / 68	PASS	Dataset PASS	0
LD31771417.las	LAS 1.4, PDRF 6	PASS	0	0	PASS	PASS	0 / 68	PASS	Dataset PASS	0
LD31771420.las	LAS 1.4, PDRF 6	PASS	0	0	PASS	PASS	0 / 68	PASS	Dataset PASS	0
LD31771423.las	LAS 1.4, PDRF 6	PASS	0	0	PASS	PASS	0 / 68	PASS	Dataset PASS	0
LD31771426.las	LAS 1.4, PDRF 6	PASS	0	0	PASS	PASS	0 / 68	PASS	Dataset PASS	0
LD31771429.las	LAS 1.4, PDRF 6	PASS	0	0	PASS	PASS	0 / 68	PASS	Dataset PASS	0
LD31771432.las	LAS 1.4, PDRF 6	PASS	0	0	PASS	PASS	0 / 68	PASS	Dataset PASS	0
LD31771435.las	LAS 1.4, PDRF 6	PASS	0	0	PASS	PASS	0 / 68	PASS	Dataset PASS	0
LD31771438.las	LAS 1.4, PDRF 6	PASS	0	0	PASS	PASS	0 / 68	PASS	Dataset PASS	0
LD31771441.las	LAS 1.4, PDRF 6	PASS	0	0	PASS	PASS	0 / 68	PASS	Dataset PASS	0
LD31771444.las	LAS 1.4, PDRF 6	PASS	0	0	PASS	PASS	0 / 68	PASS	Dataset PASS	0
LD31771447.las	LAS 1.4, PDRF 6	PASS	0	0	PASS	PASS	0 / 68	PASS	Dataset PASS	0
LD31771450.las	LAS 1.4, PDRF 6	PASS	0	0	PASS	PASS	0 / 68	PASS	Dataset PASS	0
LD31771453.las	LAS 1.4, PDRF 6	PASS	0	0	PASS	PASS	0 / 68	PASS	Dataset PASS	0

DPH-1.1 Report on ASPRS LAS File Format (Tiled Data) - Compliance - continued

File	LAS Version/PDRF	System ID	Legacy Point Count	Legacy Return Counts	File Source ID	Global Encoding	VLRs / EVLRs	WKT	Intensity	Point Count with Bad Return Info
LD31771456.las	LAS 1.4, PDRF 6	PASS	0	0	PASS	PASS	0 / 68	PASS	Dataset PASS	0
LD31771459.las	LAS 1.4, PDRF 6	PASS	0	0	PASS	PASS	0 / 68	PASS	Dataset PASS	0
LD31771462.las	LAS 1.4, PDRF 6	PASS	0	0	PASS	PASS	0 / 68	PASS	Dataset PASS	0
LD31771465.las	LAS 1.4, PDRF 6	PASS	0	0	PASS	PASS	0 / 68	PASS	Dataset PASS	0
LD31771468.las	LAS 1.4, PDRF 6	PASS	0	0	PASS	PASS	0 / 68	PASS	Dataset PASS	0
LD31771471.las	LAS 1.4, PDRF 6	PASS	0	0	PASS	PASS	0 / 68	PASS	Dataset PASS	0
LD31771474.las	LAS 1.4, PDRF 6	PASS	0	0	PASS	PASS	0 / 68	PASS	Dataset PASS	0
LD31771477.las	LAS 1.4, PDRF 6	PASS	0	0	PASS	PASS	0 / 68	PASS	Dataset PASS	0
LD31771480.las	LAS 1.4, PDRF 6	PASS	0	0	PASS	PASS	0 / 68	PASS	Dataset PASS	0
LD31771483.las	LAS 1.4, PDRF 6	PASS	0	0	PASS	PASS	0 / 68	PASS	Dataset PASS	0
LD31771486.las	LAS 1.4, PDRF 6	PASS	0	0	PASS	PASS	0 / 68	PASS	Dataset PASS	0
LD31771489.las	LAS 1.4, PDRF 6	PASS	0	0	PASS	PASS	0 / 68	PASS	Dataset PASS	0
LD31771492.las	LAS 1.4, PDRF 6	PASS	0	0	PASS	PASS	0 / 68	PASS	Dataset PASS	0
LD31771495.las	LAS 1.4, PDRF 6	PASS	0	0	PASS	PASS	0 / 68	PASS	Dataset PASS	0
LD31771498.las	LAS 1.4, PDRF 6	PASS	0	0	PASS	PASS	0 / 68	PASS	Dataset PASS	0
LD31771501.las	LAS 1.4, PDRF 6	PASS	0	0	PASS	PASS	0 / 68	PASS	Dataset PASS	0
LD31771504.las	LAS 1.4, PDRF 6	PASS	0	0	PASS	PASS	0 / 68	PASS	Dataset PASS	0
LD31771507.las	LAS 1.4, PDRF 6	PASS	0	0	PASS	PASS	0 / 68	PASS	Dataset PASS	0
LD31771510.las	LAS 1.4, PDRF 6	PASS	0	0	PASS	PASS	0 / 68	PASS	Dataset PASS	0
LD31771513.las	LAS 1.4, PDRF 6	PASS	0	0	PASS	PASS	0 / 68	PASS	Dataset PASS	0
LD31771516.las	LAS 1.4, PDRF 6	PASS	0	0	PASS	PASS	0 / 68	PASS	Dataset PASS	0
LD31771519.las	LAS 1.4, PDRF 6	PASS	0	0	PASS	PASS	0 / 68	PASS	Dataset PASS	0
LD31771522.las	LAS 1.4, PDRF 6	PASS	0	0	PASS	PASS	0 / 68	PASS	Dataset PASS	0
LD31771525.las	LAS 1.4, PDRF 6	PASS	0	0	PASS	PASS	0 / 68	PASS	Dataset PASS	0
LD31771528.las	LAS 1.4, PDRF 6	PASS	0	0	PASS	PASS	0 / 68	PASS	Dataset PASS	0
LD31771531.las	LAS 1.4, PDRF 6	PASS	0	0	PASS	PASS	0 / 68	PASS	Dataset PASS	0
LD31771534.las	LAS 1.4, PDRF 6	PASS	0	0	PASS	PASS	0 / 68	PASS	Dataset PASS	0
LD31771537.las	LAS 1.4, PDRF 6	PASS	0	0	PASS	PASS	0 / 68	PASS	Dataset PASS	0
LD31771540.las	LAS 1.4, PDRF 6	PASS	0	0	PASS	PASS	0 / 68	PASS	Dataset PASS	0
LD31771543.las	LAS 1.4, PDRF 6	PASS	0	0	PASS	PASS	0 / 68	PASS	Dataset PASS	0
LD31771546.las	LAS 1.4, PDRF 6	PASS	0	0	PASS	PASS	0 / 68	PASS	Dataset PASS	0
LD31771549.las	LAS 1.4, PDRF 6	PASS	0	0	PASS	PASS	0 / 68	PASS	Dataset PASS	0
LD31771552.las	LAS 1.4, PDRF 6	PASS	0	0	PASS	PASS	0 / 68	PASS	Dataset PASS	0
LD31771555.las	LAS 1.4, PDRF 6	PASS	0	0	PASS	PASS	0 / 68	PASS	Dataset PASS	0
LD31771558.las	LAS 1.4, PDRF 6	PASS	0	0	PASS	PASS	0 / 68	PASS	Dataset PASS	0
LD31771561.las	LAS 1.4, PDRF 6	PASS	0	0	PASS	PASS	0 / 68	PASS	Dataset PASS	0
LD31771564.las	LAS 1.4, PDRF 6	PASS	0	0	PASS	PASS	0 / 68	PASS	Dataset PASS	0
LD31771567.las	LAS 1.4, PDRF 6	PASS	0	0	PASS	PASS	0 / 68	PASS	Dataset PASS	0
LD31771570.las	LAS 1.4, PDRF 6	PASS	0	0	PASS	PASS	0 / 68	PASS	Dataset PASS	0
LD31771573.las	LAS 1.4, PDRF 6	PASS	0	0	PASS	PASS	0 / 68	PASS	Dataset PASS	0
LD31771576.las	LAS 1.4, PDRF 6	PASS	0	0	PASS	PASS	0 / 68	PASS	Dataset PASS	0
LD31771579.las	LAS 1.4, PDRF 6	PASS	0	0	PASS	PASS	0 / 68	PASS	Dataset PASS	0
LD31771582.las	LAS 1.4, PDRF 6	PASS	0	0	PASS	PASS	0 / 68	PASS	Dataset PASS	0
LD31771585.las	LAS 1.4, PDRF 6	PASS	0	0	PASS	PASS	0 / 68	PASS	Dataset PASS	0
LD31771588.las	LAS 1.4, PDRF 6	PASS	0	0	PASS	PASS	0 / 68	PASS	Dataset PASS	0
LD31771591.las	LAS 1.4, PDRF 6	PASS	0	0	PASS	PASS	0 / 68	PASS	Dataset PASS	0
LD31771594.las	LAS 1.4, PDRF 6	PASS	0	0	PASS	PASS	0 / 68	PASS	Dataset PASS	0
LD31771597.las	LAS 1.4, PDRF 6	PASS	0	0	PASS	PASS	0 / 68	PASS	Dataset PASS	0
LD31771600.las	LAS 1.4, PDRF 6	PASS	0	0	PASS	PASS	0 / 68	PASS	Dataset PASS	0

DPH-1.1 Report on ASPRS LAS File Format (Tiled Data) - Compliance - continued

File	LAS Version/PDRF	System ID	Legacy Point Count	Legacy Return Counts	File Source ID	Global Encoding	VLRs / EVLRs	WKT	Intensity	Point Count with Bad Return Info
LD31771603.las	LAS 1.4, PDRF 6	PASS	0	0	PASS	PASS	0 / 68	PASS	Dataset PASS	0
LD31771606.las	LAS 1.4, PDRF 6	PASS	0	0	PASS	PASS	0 / 8	PASS	Dataset PASS	0
LD31801396.las	LAS 1.4, PDRF 6	PASS	0	0	PASS	PASS	0 / 68	PASS	Dataset PASS	0
LD31801411.las	LAS 1.4, PDRF 6	PASS	0	0	PASS	PASS	0 / 68	PASS	Dataset PASS	0
LD31801414.las	LAS 1.4, PDRF 6	PASS	0	0	PASS	PASS	0 / 68	PASS	Dataset PASS	0
LD31801417.las	LAS 1.4, PDRF 6	PASS	0	0	PASS	PASS	0 / 68	PASS	Dataset PASS	0
LD31801420.las	LAS 1.4, PDRF 6	PASS	0	0	PASS	PASS	0 / 68	PASS	Dataset PASS	0
LD31801423.las	LAS 1.4, PDRF 6	PASS	0	0	PASS	PASS	0 / 68	PASS	Dataset PASS	0
LD31801426.las	LAS 1.4, PDRF 6	PASS	0	0	PASS	PASS	0 / 68	PASS	Dataset PASS	0
LD31801429.las	LAS 1.4, PDRF 6	PASS	0	0	PASS	PASS	0 / 67	PASS	Dataset PASS	0
LD31801432.las	LAS 1.4, PDRF 6	PASS	0	0	PASS	PASS	0 / 68	PASS	Dataset PASS	0
LD31801435.las	LAS 1.4, PDRF 6	PASS	0	0	PASS	PASS	0 / 68	PASS	Dataset PASS	0
LD31801438.las	LAS 1.4, PDRF 6	PASS	0	0	PASS	PASS	0 / 68	PASS	Dataset PASS	0
LD31801441.las	LAS 1.4, PDRF 6	PASS	0	0	PASS	PASS	0 / 68	PASS	Dataset PASS	0
LD31801444.las	LAS 1.4, PDRF 6	PASS	0	0	PASS	PASS	0 / 68	PASS	Dataset PASS	0
LD31801447.las	LAS 1.4, PDRF 6	PASS	0	0	PASS	PASS	0 / 68	PASS	Dataset PASS	0
LD31801450.las	LAS 1.4, PDRF 6	PASS	0	0	PASS	PASS	0 / 68	PASS	Dataset PASS	0
LD31801453.las	LAS 1.4, PDRF 6	PASS	0	0	PASS	PASS	0 / 68	PASS	Dataset PASS	0
LD31801456.las	LAS 1.4, PDRF 6	PASS	0	0	PASS	PASS	0 / 68	PASS	Dataset PASS	0
LD31801459.las	LAS 1.4, PDRF 6	PASS	0	0	PASS	PASS	0 / 68	PASS	Dataset PASS	0
LD31801462.las	LAS 1.4, PDRF 6	PASS	0	0	PASS	PASS	0 / 68	PASS	Dataset PASS	0
LD31801465.las	LAS 1.4, PDRF 6	PASS	0	0	PASS	PASS	0 / 68	PASS	Dataset PASS	0
LD31801468.las	LAS 1.4, PDRF 6	PASS	0	0	PASS	PASS	0 / 68	PASS	Dataset PASS	0
LD31801471.las	LAS 1.4, PDRF 6	PASS	0	0	PASS	PASS	0 / 68	PASS	Dataset PASS	0
LD31801474.las	LAS 1.4, PDRF 6	PASS	0	0	PASS	PASS	0 / 68	PASS	Dataset PASS	0
LD31801477.las	LAS 1.4, PDRF 6	PASS	0	0	PASS	PASS	0 / 68	PASS	Dataset PASS	0
LD31801480.las	LAS 1.4, PDRF 6	PASS	0	0	PASS	PASS	0 / 68	PASS	Dataset PASS	0
LD31801483.las	LAS 1.4, PDRF 6	PASS	0	0	PASS	PASS	0 / 68	PASS	Dataset PASS	0
LD31801486.las	LAS 1.4, PDRF 6	PASS	0	0	PASS	PASS	0 / 68	PASS	Dataset PASS	0
LD31801489.las	LAS 1.4, PDRF 6	PASS	0	0	PASS	PASS	0 / 68	PASS	Dataset PASS	0
LD31801492.las	LAS 1.4, PDRF 6	PASS	0	0	PASS	PASS	0 / 68	PASS	Dataset PASS	0
LD31801495.las	LAS 1.4, PDRF 6	PASS	0	0	PASS	PASS	0 / 68	PASS	Dataset PASS	0
LD31801498.las	LAS 1.4, PDRF 6	PASS	0	0	PASS	PASS	0 / 68	PASS	Dataset PASS	0
LD31801501.las	LAS 1.4, PDRF 6	PASS	0	0	PASS	PASS	0 / 68	PASS	Dataset PASS	0
LD31801504.las	LAS 1.4, PDRF 6	PASS	0	0	PASS	PASS	0 / 68	PASS	Dataset PASS	0
LD31801507.las	LAS 1.4, PDRF 6	PASS	0	0	PASS	PASS	0 / 68	PASS	Dataset PASS	0
LD31801510.las	LAS 1.4, PDRF 6	PASS	0	0	PASS	PASS	0 / 68	PASS	Dataset PASS	0
LD31801513.las	LAS 1.4, PDRF 6	PASS	0	0	PASS	PASS	0 / 68	PASS	Dataset PASS	0
LD31801516.las	LAS 1.4, PDRF 6	PASS	0	0	PASS	PASS	0 / 68	PASS	Dataset PASS	0
LD31801519.las	LAS 1.4, PDRF 6	PASS	0	0	PASS	PASS	0 / 68	PASS	Dataset PASS	0
LD31801522.las	LAS 1.4, PDRF 6	PASS	0	0	PASS	PASS	0 / 68	PASS	Dataset PASS	0
LD31801525.las	LAS 1.4, PDRF 6	PASS	0	0	PASS	PASS	0 / 68	PASS	Dataset PASS	0
LD31801528.las	LAS 1.4, PDRF 6	PASS	0	0	PASS	PASS	0 / 68	PASS	Dataset PASS	0
LD31801531.las	LAS 1.4, PDRF 6	PASS	0	0	PASS	PASS	0 / 68	PASS	Dataset PASS	0
LD31801534.las	LAS 1.4, PDRF 6	PASS	0	0	PASS	PASS	0 / 68	PASS	Dataset PASS	0
LD31801537.las	LAS 1.4, PDRF 6	PASS	0	0	PASS	PASS	0 / 68	PASS	Dataset PASS	0
LD31801540.las	LAS 1.4, PDRF 6	PASS	0	0	PASS	PASS	0 / 68	PASS	Dataset PASS	0
LD31801543.las	LAS 1.4, PDRF 6	PASS	0	0	PASS	PASS	0 / 68	PASS	Dataset PASS	0
LD31801546.las	LAS 1.4, PDRF 6	PASS	0	0	PASS	PASS	0 / 68	PASS	Dataset PASS	0

DPH-1.1 Report on ASPRS LAS File Format (Tiled Data) - Compliance - continued

File	LAS Version/PDRF	System ID	Legacy Point Count	Legacy Return Counts	File Source ID	Global Encoding	VLRs / EVLRs	WKT	Intensity	Point Count with Bad Return Info
LD31801549.las	LAS 1.4, PDRF 6	PASS	0	0	PASS	PASS	0 / 68	PASS	Dataset PASS	0
LD31801552.las	LAS 1.4, PDRF 6	PASS	0	0	PASS	PASS	0 / 68	PASS	Dataset PASS	0
LD31801555.las	LAS 1.4, PDRF 6	PASS	0	0	PASS	PASS	0 / 68	PASS	Dataset PASS	0
LD31801558.las	LAS 1.4, PDRF 6	PASS	0	0	PASS	PASS	0 / 68	PASS	Dataset PASS	0
LD31801561.las	LAS 1.4, PDRF 6	PASS	0	0	PASS	PASS	0 / 68	PASS	Dataset PASS	0
LD31801564.las	LAS 1.4, PDRF 6	PASS	0	0	PASS	PASS	0 / 68	PASS	Dataset PASS	0
LD31801567.las	LAS 1.4, PDRF 6	PASS	0	0	PASS	PASS	0 / 68	PASS	Dataset PASS	0
LD31801570.las	LAS 1.4, PDRF 6	PASS	0	0	PASS	PASS	0 / 68	PASS	Dataset PASS	0
LD31801573.las	LAS 1.4, PDRF 6	PASS	0	0	PASS	PASS	0 / 68	PASS	Dataset PASS	0
LD31801576.las	LAS 1.4, PDRF 6	PASS	0	0	PASS	PASS	0 / 68	PASS	Dataset PASS	0
LD31801579.las	LAS 1.4, PDRF 6	PASS	0	0	PASS	PASS	0 / 68	PASS	Dataset PASS	0
LD31801582.las	LAS 1.4, PDRF 6	PASS	0	0	PASS	PASS	0 / 68	PASS	Dataset PASS	0
LD31801585.las	LAS 1.4, PDRF 6	PASS	0	0	PASS	PASS	0 / 68	PASS	Dataset PASS	0
LD31801588.las	LAS 1.4, PDRF 6	PASS	0	0	PASS	PASS	0 / 68	PASS	Dataset PASS	0
LD31801591.las	LAS 1.4, PDRF 6	PASS	0	0	PASS	PASS	0 / 68	PASS	Dataset PASS	0
LD31801594.las	LAS 1.4, PDRF 6	PASS	0	0	PASS	PASS	0 / 68	PASS	Dataset PASS	0
LD31801597.las	LAS 1.4, PDRF 6	PASS	0	0	PASS	PASS	0 / 68	PASS	Dataset PASS	0
LD31801600.las	LAS 1.4, PDRF 6	PASS	0	0	PASS	PASS	0 / 68	PASS	Dataset PASS	0
LD31801603.las	LAS 1.4, PDRF 6	PASS	0	0	PASS	PASS	0 / 68	PASS	Dataset PASS	0
LD31801606.las	LAS 1.4, PDRF 6	PASS	0	0	PASS	PASS	0 / 20	PASS	Dataset PASS	0
LD31831396.las	LAS 1.4, PDRF 6	PASS	0	0	PASS	PASS	0 / 68	PASS	Dataset PASS	0
LD31831411.las	LAS 1.4, PDRF 6	PASS	0	0	PASS	PASS	0 / 68	PASS	Dataset PASS	0
LD31831414.las	LAS 1.4, PDRF 6	PASS	0	0	PASS	PASS	0 / 68	PASS	Dataset PASS	0
LD31831417.las	LAS 1.4, PDRF 6	PASS	0	0	PASS	PASS	0 / 68	PASS	Dataset PASS	0
LD31831420.las	LAS 1.4, PDRF 6	PASS	0	0	PASS	PASS	0 / 68	PASS	Dataset PASS	0
LD31831423.las	LAS 1.4, PDRF 6	PASS	0	0	PASS	PASS	0 / 68	PASS	Dataset PASS	0
LD31831426.las	LAS 1.4, PDRF 6	PASS	0	0	PASS	PASS	0 / 68	PASS	Dataset PASS	0
LD31831429.las	LAS 1.4, PDRF 6	PASS	0	0	PASS	PASS	0 / 68	PASS	Dataset PASS	0
LD31831432.las	LAS 1.4, PDRF 6	PASS	0	0	PASS	PASS	0 / 68	PASS	Dataset PASS	0
LD31831435.las	LAS 1.4, PDRF 6	PASS	0	0	PASS	PASS	0 / 68	PASS	Dataset PASS	0
LD31831438.las	LAS 1.4, PDRF 6	PASS	0	0	PASS	PASS	0 / 68	PASS	Dataset PASS	0
LD31831441.las	LAS 1.4, PDRF 6	PASS	0	0	PASS	PASS	0 / 68	PASS	Dataset PASS	0
LD31831444.las	LAS 1.4, PDRF 6	PASS	0	0	PASS	PASS	0 / 68	PASS	Dataset PASS	0
LD31831447.las	LAS 1.4, PDRF 6	PASS	0	0	PASS	PASS	0 / 68	PASS	Dataset PASS	0
LD31831450.las	LAS 1.4, PDRF 6	PASS	0	0	PASS	PASS	0 / 68	PASS	Dataset PASS	0
LD31831453.las	LAS 1.4, PDRF 6	PASS	0	0	PASS	PASS	0 / 68	PASS	Dataset PASS	0
LD31831456.las	LAS 1.4, PDRF 6	PASS	0	0	PASS	PASS	0 / 68	PASS	Dataset PASS	0
LD31831459.las	LAS 1.4, PDRF 6	PASS	0	0	PASS	PASS	0 / 68	PASS	Dataset PASS	0
LD31831462.las	LAS 1.4, PDRF 6	PASS	0	0	PASS	PASS	0 / 68	PASS	Dataset PASS	0
LD31831465.las	LAS 1.4, PDRF 6	PASS	0	0	PASS	PASS	0 / 68	PASS	Dataset PASS	0
LD31831468.las	LAS 1.4, PDRF 6	PASS	0	0	PASS	PASS	0 / 68	PASS	Dataset PASS	0
LD31831471.las	LAS 1.4, PDRF 6	PASS	0	0	PASS	PASS	0 / 68	PASS	Dataset PASS	0
LD31831474.las	LAS 1.4, PDRF 6	PASS	0	0	PASS	PASS	0 / 68	PASS	Dataset PASS	0
LD31831477.las	LAS 1.4, PDRF 6	PASS	0	0	PASS	PASS	0 / 68	PASS	Dataset PASS	0
LD31831480.las	LAS 1.4, PDRF 6	PASS	0	0	PASS	PASS	0 / 68	PASS	Dataset PASS	0
LD31831483.las	LAS 1.4, PDRF 6	PASS	0	0	PASS	PASS	0 / 68	PASS	Dataset PASS	0
LD31831486.las	LAS 1.4, PDRF 6	PASS	0	0	PASS	PASS	0 / 68	PASS	Dataset PASS	0
LD31831489.las	LAS 1.4, PDRF 6	PASS	0	0	PASS	PASS	0 / 68	PASS	Dataset PASS	0
LD31831492.las	LAS 1.4, PDRF 6	PASS	0	0	PASS	PASS	0 / 68	PASS	Dataset PASS	0

DPH-1.1 Report on ASPRS LAS File Format (Tiled Data) - Compliance - continued

File	LAS Version/PDRF	System ID	Legacy Point Count	Legacy Return Counts	File Source ID	Global Encoding	VLRs / EVLRs	WKT	Intensity	Point Count with Bad Return Info
LD31831495.las	LAS 1.4, PDRF 6	PASS	0	0	PASS	PASS	0 / 68	PASS	Dataset PASS	0
LD31831498.las	LAS 1.4, PDRF 6	PASS	0	0	PASS	PASS	0 / 68	PASS	Dataset PASS	0
LD31831501.las	LAS 1.4, PDRF 6	PASS	0	0	PASS	PASS	0 / 68	PASS	Dataset PASS	0
LD31831504.las	LAS 1.4, PDRF 6	PASS	0	0	PASS	PASS	0 / 68	PASS	Dataset PASS	0
LD31831507.las	LAS 1.4, PDRF 6	PASS	0	0	PASS	PASS	0 / 68	PASS	Dataset PASS	0
LD31831510.las	LAS 1.4, PDRF 6	PASS	0	0	PASS	PASS	0 / 68	PASS	Dataset PASS	0
LD31831513.las	LAS 1.4, PDRF 6	PASS	0	0	PASS	PASS	0 / 68	PASS	Dataset PASS	0
LD31831516.las	LAS 1.4, PDRF 6	PASS	0	0	PASS	PASS	0 / 68	PASS	Dataset PASS	0
LD31831519.las	LAS 1.4, PDRF 6	PASS	0	0	PASS	PASS	0 / 68	PASS	Dataset PASS	0
LD31831522.las	LAS 1.4, PDRF 6	PASS	0	0	PASS	PASS	0 / 68	PASS	Dataset PASS	0
LD31831525.las	LAS 1.4, PDRF 6	PASS	0	0	PASS	PASS	0 / 68	PASS	Dataset PASS	0
LD31831528.las	LAS 1.4, PDRF 6	PASS	0	0	PASS	PASS	0 / 68	PASS	Dataset PASS	0
LD31831531.las	LAS 1.4, PDRF 6	PASS	0	0	PASS	PASS	0 / 68	PASS	Dataset PASS	0
LD31831534.las	LAS 1.4, PDRF 6	PASS	0	0	PASS	PASS	0 / 68	PASS	Dataset PASS	0
LD31831537.las	LAS 1.4, PDRF 6	PASS	0	0	PASS	PASS	0 / 68	PASS	Dataset PASS	0
LD31831540.las	LAS 1.4, PDRF 6	PASS	0	0	PASS	PASS	0 / 68	PASS	Dataset PASS	0
LD31831543.las	LAS 1.4, PDRF 6	PASS	0	0	PASS	PASS	0 / 68	PASS	Dataset PASS	0
LD31831546.las	LAS 1.4, PDRF 6	PASS	0	0	PASS	PASS	0 / 68	PASS	Dataset PASS	0
LD31831549.las	LAS 1.4, PDRF 6	PASS	0	0	PASS	PASS	0 / 68	PASS	Dataset PASS	0
LD31831552.las	LAS 1.4, PDRF 6	PASS	0	0	PASS	PASS	0 / 68	PASS	Dataset PASS	0
LD31831555.las	LAS 1.4, PDRF 6	PASS	0	0	PASS	PASS	0 / 68	PASS	Dataset PASS	0
LD31831558.las	LAS 1.4, PDRF 6	PASS	0	0	PASS	PASS	0 / 68	PASS	Dataset PASS	0
LD31831561.las	LAS 1.4, PDRF 6	PASS	0	0	PASS	PASS	0 / 68	PASS	Dataset PASS	0
LD31831564.las	LAS 1.4, PDRF 6	PASS	0	0	PASS	PASS	0 / 68	PASS	Dataset PASS	0
LD31831567.las	LAS 1.4, PDRF 6	PASS	0	0	PASS	PASS	0 / 68	PASS	Dataset PASS	0
LD31831570.las	LAS 1.4, PDRF 6	PASS	0	0	PASS	PASS	0 / 68	PASS	Dataset PASS	0
LD31831573.las	LAS 1.4, PDRF 6	PASS	0	0	PASS	PASS	0 / 68	PASS	Dataset PASS	0
LD31831576.las	LAS 1.4, PDRF 6	PASS	0	0	PASS	PASS	0 / 68	PASS	Dataset PASS	0
LD31831579.las	LAS 1.4, PDRF 6	PASS	0	0	PASS	PASS	0 / 68	PASS	Dataset PASS	0
LD31831582.las	LAS 1.4, PDRF 6	PASS	0	0	PASS	PASS	0 / 68	PASS	Dataset PASS	0
LD31831585.las	LAS 1.4, PDRF 6	PASS	0	0	PASS	PASS	0 / 68	PASS	Dataset PASS	0
LD31831588.las	LAS 1.4, PDRF 6	PASS	0	0	PASS	PASS	0 / 68	PASS	Dataset PASS	0
LD31831591.las	LAS 1.4, PDRF 6	PASS	0	0	PASS	PASS	0 / 68	PASS	Dataset PASS	0
LD31831594.las	LAS 1.4, PDRF 6	PASS	0	0	PASS	PASS	0 / 68	PASS	Dataset PASS	0
LD31831597.las	LAS 1.4, PDRF 6	PASS	0	0	PASS	PASS	0 / 68	PASS	Dataset PASS	0
LD31831600.las	LAS 1.4, PDRF 6	PASS	0	0	PASS	PASS	0 / 68	PASS	Dataset PASS	0
LD31831603.las	LAS 1.4, PDRF 6	PASS	0	0	PASS	PASS	0 / 68	PASS	Dataset PASS	0
LD31831606.las	LAS 1.4, PDRF 6	PASS	0	0	PASS	PASS	0 / 20	PASS	Dataset PASS	0
LD31861396.las	LAS 1.4, PDRF 6	PASS	0	0	PASS	PASS	0 / 68	PASS	Dataset PASS	0
LD31861411.las	LAS 1.4, PDRF 6	PASS	0	0	PASS	PASS	0 / 68	PASS	Dataset PASS	0
LD31861414.las	LAS 1.4, PDRF 6	PASS	0	0	PASS	PASS	0 / 68	PASS	Dataset PASS	0
LD31861417.las	LAS 1.4, PDRF 6	PASS	0	0	PASS	PASS	0 / 68	PASS	Dataset PASS	0
LD31861420.las	LAS 1.4, PDRF 6	PASS	0	0	PASS	PASS	0 / 68	PASS	Dataset PASS	0
LD31861423.las	LAS 1.4, PDRF 6	PASS	0	0	PASS	PASS	0 / 68	PASS	Dataset PASS	0
LD31861426.las	LAS 1.4, PDRF 6	PASS	0	0	PASS	PASS	0 / 68	PASS	Dataset PASS	0
LD31861429.las	LAS 1.4, PDRF 6	PASS	0	0	PASS	PASS	0 / 68	PASS	Dataset PASS	0
LD31861432.las	LAS 1.4, PDRF 6	PASS	0	0	PASS	PASS	0 / 68	PASS	Dataset PASS	0
LD31861435.las	LAS 1.4, PDRF 6	PASS	0	0	PASS	PASS	0 / 68	PASS	Dataset PASS	0
LD31861438.las	LAS 1.4, PDRF 6	PASS	0	0	PASS	PASS	0 / 68	PASS	Dataset PASS	0

DPH-1.1 Report on ASPRS LAS File Format (Tiled Data) - Compliance - continued

File	LAS Version/PDRF	System ID	Legacy Point Count	Legacy Return Counts	File Source ID	Global Encoding	VLRs / EVLRs	WKT	Intensity	Point Count with Bad Return Info
LD31861441.las	LAS 1.4, PDRF 6	PASS	0	0	PASS	PASS	0 / 68	PASS	Dataset PASS	0
LD31861444.las	LAS 1.4, PDRF 6	PASS	0	0	PASS	PASS	0 / 68	PASS	Dataset PASS	0
LD31861447.las	LAS 1.4, PDRF 6	PASS	0	0	PASS	PASS	0 / 68	PASS	Dataset PASS	0
LD31861450.las	LAS 1.4, PDRF 6	PASS	0	0	PASS	PASS	0 / 68	PASS	Dataset PASS	0
LD31861453.las	LAS 1.4, PDRF 6	PASS	0	0	PASS	PASS	0 / 68	PASS	Dataset PASS	0
LD31861456.las	LAS 1.4, PDRF 6	PASS	0	0	PASS	PASS	0 / 68	PASS	Dataset PASS	0
LD31861459.las	LAS 1.4, PDRF 6	PASS	0	0	PASS	PASS	0 / 68	PASS	Dataset PASS	0
LD31861462.las	LAS 1.4, PDRF 6	PASS	0	0	PASS	PASS	0 / 68	PASS	Dataset PASS	0
LD31861465.las	LAS 1.4, PDRF 6	PASS	0	0	PASS	PASS	0 / 68	PASS	Dataset PASS	0
LD31861468.las	LAS 1.4, PDRF 6	PASS	0	0	PASS	PASS	0 / 68	PASS	Dataset PASS	0
LD31861471.las	LAS 1.4, PDRF 6	PASS	0	0	PASS	PASS	0 / 68	PASS	Dataset PASS	0
LD31861474.las	LAS 1.4, PDRF 6	PASS	0	0	PASS	PASS	0 / 68	PASS	Dataset PASS	0
LD31861477.las	LAS 1.4, PDRF 6	PASS	0	0	PASS	PASS	0 / 68	PASS	Dataset PASS	0
LD31861480.las	LAS 1.4, PDRF 6	PASS	0	0	PASS	PASS	0 / 68	PASS	Dataset PASS	0
LD31861483.las	LAS 1.4, PDRF 6	PASS	0	0	PASS	PASS	0 / 68	PASS	Dataset PASS	0
LD31861486.las	LAS 1.4, PDRF 6	PASS	0	0	PASS	PASS	0 / 68	PASS	Dataset PASS	0
LD31861489.las	LAS 1.4, PDRF 6	PASS	0	0	PASS	PASS	0 / 68	PASS	Dataset PASS	0
LD31861492.las	LAS 1.4, PDRF 6	PASS	0	0	PASS	PASS	0 / 68	PASS	Dataset PASS	0
LD31861495.las	LAS 1.4, PDRF 6	PASS	0	0	PASS	PASS	0 / 68	PASS	Dataset PASS	0
LD31861498.las	LAS 1.4, PDRF 6	PASS	0	0	PASS	PASS	0 / 68	PASS	Dataset PASS	0
LD31861501.las	LAS 1.4, PDRF 6	PASS	0	0	PASS	PASS	0 / 68	PASS	Dataset PASS	0
LD31861504.las	LAS 1.4, PDRF 6	PASS	0	0	PASS	PASS	0 / 68	PASS	Dataset PASS	0
LD31861507.las	LAS 1.4, PDRF 6	PASS	0	0	PASS	PASS	0 / 68	PASS	Dataset PASS	0
LD31861510.las	LAS 1.4, PDRF 6	PASS	0	0	PASS	PASS	0 / 68	PASS	Dataset PASS	0
LD31861513.las	LAS 1.4, PDRF 6	PASS	0	0	PASS	PASS	0 / 68	PASS	Dataset PASS	0
LD31861516.las	LAS 1.4, PDRF 6	PASS	0	0	PASS	PASS	0 / 68	PASS	Dataset PASS	0
LD31861519.las	LAS 1.4, PDRF 6	PASS	0	0	PASS	PASS	0 / 68	PASS	Dataset PASS	0
LD31861522.las	LAS 1.4, PDRF 6	PASS	0	0	PASS	PASS	0 / 68	PASS	Dataset PASS	0
LD31861525.las	LAS 1.4, PDRF 6	PASS	0	0	PASS	PASS	0 / 68	PASS	Dataset PASS	0
LD31861528.las	LAS 1.4, PDRF 6	PASS	0	0	PASS	PASS	0 / 68	PASS	Dataset PASS	0
LD31861531.las	LAS 1.4, PDRF 6	PASS	0	0	PASS	PASS	0 / 68	PASS	Dataset PASS	0
LD31861534.las	LAS 1.4, PDRF 6	PASS	0	0	PASS	PASS	0 / 68	PASS	Dataset PASS	0
LD31861537.las	LAS 1.4, PDRF 6	PASS	0	0	PASS	PASS	0 / 68	PASS	Dataset PASS	0
LD31861540.las	LAS 1.4, PDRF 6	PASS	0	0	PASS	PASS	0 / 68	PASS	Dataset PASS	0
LD31861543.las	LAS 1.4, PDRF 6	PASS	0	0	PASS	PASS	0 / 68	PASS	Dataset PASS	0
LD31861546.las	LAS 1.4, PDRF 6	PASS	0	0	PASS	PASS	0 / 68	PASS	Dataset PASS	0
LD31861549.las	LAS 1.4, PDRF 6	PASS	0	0	PASS	PASS	0 / 68	PASS	Dataset PASS	0
LD31861552.las	LAS 1.4, PDRF 6	PASS	0	0	PASS	PASS	0 / 68	PASS	Dataset PASS	0
LD31861555.las	LAS 1.4, PDRF 6	PASS	0	0	PASS	PASS	0 / 68	PASS	Dataset PASS	0
LD31861558.las	LAS 1.4, PDRF 6	PASS	0	0	PASS	PASS	0 / 68	PASS	Dataset PASS	0
LD31861561.las	LAS 1.4, PDRF 6	PASS	0	0	PASS	PASS	0 / 68	PASS	Dataset PASS	0
LD31861564.las	LAS 1.4, PDRF 6	PASS	0	0	PASS	PASS	0 / 68	PASS	Dataset PASS	0
LD31861567.las	LAS 1.4, PDRF 6	PASS	0	0	PASS	PASS	0 / 68	PASS	Dataset PASS	0
LD31861570.las	LAS 1.4, PDRF 6	PASS	0	0	PASS	PASS	0 / 68	PASS	Dataset PASS	0
LD31861573.las	LAS 1.4, PDRF 6	PASS	0	0	PASS	PASS	0 / 68	PASS	Dataset PASS	0
LD31861576.las	LAS 1.4, PDRF 6	PASS	0	0	PASS	PASS	0 / 68	PASS	Dataset PASS	0
LD31861579.las	LAS 1.4, PDRF 6	PASS	0	0	PASS	PASS	0 / 68	PASS	Dataset PASS	0
LD31861582.las	LAS 1.4, PDRF 6	PASS	0	0	PASS	PASS	0 / 68	PASS	Dataset PASS	0
LD31861585.las	LAS 1.4, PDRF 6	PASS	0	0	PASS	PASS	0 / 68	PASS	Dataset PASS	0

DPH-1.1 Report on ASPRS LAS File Format (Tiled Data) - Compliance - continued

File	LAS Version/PDRF	System ID	Legacy Point Count	Legacy Return Counts	File Source ID	Global Encoding	VLRs / EVLRs	WKT	Intensity	Point Count with Bad Return Info
LD31861588.las	LAS 1.4, PDRF 6	PASS	0	0	PASS	PASS	0 / 68	PASS	Dataset PASS	0
LD31861591.las	LAS 1.4, PDRF 6	PASS	0	0	PASS	PASS	0 / 68	PASS	Dataset PASS	0
LD31861594.las	LAS 1.4, PDRF 6	PASS	0	0	PASS	PASS	0 / 68	PASS	Dataset PASS	0
LD31861597.las	LAS 1.4, PDRF 6	PASS	0	0	PASS	PASS	0 / 68	PASS	Dataset PASS	0
LD31861600.las	LAS 1.4, PDRF 6	PASS	0	0	PASS	PASS	0 / 68	PASS	Dataset PASS	0
LD31861603.las	LAS 1.4, PDRF 6	PASS	0	0	PASS	PASS	0 / 68	PASS	Dataset PASS	0
LD31861606.las	LAS 1.4, PDRF 6	PASS	0	0	PASS	PASS	0 / 20	PASS	Dataset PASS	0
LD31891396.las	LAS 1.4, PDRF 6	PASS	0	0	PASS	PASS	0 / 68	PASS	Dataset PASS	0
LD31891411.las	LAS 1.4, PDRF 6	PASS	0	0	PASS	PASS	0 / 68	PASS	Dataset PASS	0
LD31891414.las	LAS 1.4, PDRF 6	PASS	0	0	PASS	PASS	0 / 68	PASS	Dataset PASS	0
LD31891417.las	LAS 1.4, PDRF 6	PASS	0	0	PASS	PASS	0 / 68	PASS	Dataset PASS	0
LD31891420.las	LAS 1.4, PDRF 6	PASS	0	0	PASS	PASS	0 / 68	PASS	Dataset PASS	0
LD31891423.las	LAS 1.4, PDRF 6	PASS	0	0	PASS	PASS	0 / 68	PASS	Dataset PASS	0
LD31891426.las	LAS 1.4, PDRF 6	PASS	0	0	PASS	PASS	0 / 68	PASS	Dataset PASS	0
LD31891429.las	LAS 1.4, PDRF 6	PASS	0	0	PASS	PASS	0 / 65	PASS	Dataset PASS	0
LD31891432.las	LAS 1.4, PDRF 6	PASS	0	0	PASS	PASS	0 / 59	PASS	Dataset PASS	0
LD31891435.las	LAS 1.4, PDRF 6	PASS	0	0	PASS	PASS	0 / 68	PASS	Dataset PASS	0
LD31891438.las	LAS 1.4, PDRF 6	PASS	0	0	PASS	PASS	0 / 68	PASS	Dataset PASS	0
LD31891441.las	LAS 1.4, PDRF 6	PASS	0	0	PASS	PASS	0 / 68	PASS	Dataset PASS	0
LD31891444.las	LAS 1.4, PDRF 6	PASS	0	0	PASS	PASS	0 / 68	PASS	Dataset PASS	0
LD31891447.las	LAS 1.4, PDRF 6	PASS	0	0	PASS	PASS	0 / 68	PASS	Dataset PASS	0
LD31891450.las	LAS 1.4, PDRF 6	PASS	0	0	PASS	PASS	0 / 68	PASS	Dataset PASS	0
LD31891453.las	LAS 1.4, PDRF 6	PASS	0	0	PASS	PASS	0 / 68	PASS	Dataset PASS	0
LD31891456.las	LAS 1.4, PDRF 6	PASS	0	0	PASS	PASS	0 / 68	PASS	Dataset PASS	0
LD31891459.las	LAS 1.4, PDRF 6	PASS	0	0	PASS	PASS	0 / 68	PASS	Dataset PASS	0
LD31891462.las	LAS 1.4, PDRF 6	PASS	0	0	PASS	PASS	0 / 68	PASS	Dataset PASS	0
LD31891465.las	LAS 1.4, PDRF 6	PASS	0	0	PASS	PASS	0 / 68	PASS	Dataset PASS	0
LD31891468.las	LAS 1.4, PDRF 6	PASS	0	0	PASS	PASS	0 / 68	PASS	Dataset PASS	0
LD31891471.las	LAS 1.4, PDRF 6	PASS	0	0	PASS	PASS	0 / 68	PASS	Dataset PASS	0
LD31891474.las	LAS 1.4, PDRF 6	PASS	0	0	PASS	PASS	0 / 68	PASS	Dataset PASS	0
LD31891477.las	LAS 1.4, PDRF 6	PASS	0	0	PASS	PASS	0 / 68	PASS	Dataset PASS	0
LD31891480.las	LAS 1.4, PDRF 6	PASS	0	0	PASS	PASS	0 / 68	PASS	Dataset PASS	0
LD31891483.las	LAS 1.4, PDRF 6	PASS	0	0	PASS	PASS	0 / 68	PASS	Dataset PASS	0
LD31891486.las	LAS 1.4, PDRF 6	PASS	0	0	PASS	PASS	0 / 68	PASS	Dataset PASS	0
LD31891489.las	LAS 1.4, PDRF 6	PASS	0	0	PASS	PASS	0 / 68	PASS	Dataset PASS	0
LD31891492.las	LAS 1.4, PDRF 6	PASS	0	0	PASS	PASS	0 / 68	PASS	Dataset PASS	0
LD31891495.las	LAS 1.4, PDRF 6	PASS	0	0	PASS	PASS	0 / 68	PASS	Dataset PASS	0
LD31891498.las	LAS 1.4, PDRF 6	PASS	0	0	PASS	PASS	0 / 68	PASS	Dataset PASS	0
LD31891501.las	LAS 1.4, PDRF 6	PASS	0	0	PASS	PASS	0 / 68	PASS	Dataset PASS	0
LD31891504.las	LAS 1.4, PDRF 6	PASS	0	0	PASS	PASS	0 / 68	PASS	Dataset PASS	0
LD31891507.las	LAS 1.4, PDRF 6	PASS	0	0	PASS	PASS	0 / 68	PASS	Dataset PASS	0
LD31891510.las	LAS 1.4, PDRF 6	PASS	0	0	PASS	PASS	0 / 68	PASS	Dataset PASS	0
LD31891513.las	LAS 1.4, PDRF 6	PASS	0	0	PASS	PASS	0 / 68	PASS	Dataset PASS	0
LD31891516.las	LAS 1.4, PDRF 6	PASS	0	0	PASS	PASS	0 / 68	PASS	Dataset PASS	0
LD31891519.las	LAS 1.4, PDRF 6	PASS	0	0	PASS	PASS	0 / 68	PASS	Dataset PASS	0
LD31891522.las	LAS 1.4, PDRF 6	PASS	0	0	PASS	PASS	0 / 68	PASS	Dataset PASS	0
LD31891525.las	LAS 1.4, PDRF 6	PASS	0	0	PASS	PASS	0 / 68	PASS	Dataset PASS	0
LD31891528.las	LAS 1.4, PDRF 6	PASS	0	0	PASS	PASS	0 / 68	PASS	Dataset PASS	0
LD31891531.las	LAS 1.4, PDRF 6	PASS	0	0	PASS	PASS	0 / 68	PASS	Dataset PASS	0

DPH-1.1 Report on ASPRS LAS File Format (Tiled Data) - Compliance - continued

File	LAS Version/PDRF	System ID	Legacy Point Count	Legacy Return Counts	File Source ID	Global Encoding	VLRs / EVLRs	WKT	Intensity	Point Count with Bad Return Info
LD31891534.las	LAS 1.4, PDRF 6	PASS	0	0	PASS	PASS	0 / 68	PASS	Dataset PASS	0
LD31891537.las	LAS 1.4, PDRF 6	PASS	0	0	PASS	PASS	0 / 68	PASS	Dataset PASS	0
LD31891540.las	LAS 1.4, PDRF 6	PASS	0	0	PASS	PASS	0 / 68	PASS	Dataset PASS	0
LD31891543.las	LAS 1.4, PDRF 6	PASS	0	0	PASS	PASS	0 / 68	PASS	Dataset PASS	0
LD31891546.las	LAS 1.4, PDRF 6	PASS	0	0	PASS	PASS	0 / 68	PASS	Dataset PASS	0
LD31891549.las	LAS 1.4, PDRF 6	PASS	0	0	PASS	PASS	0 / 68	PASS	Dataset PASS	0
LD31891552.las	LAS 1.4, PDRF 6	PASS	0	0	PASS	PASS	0 / 68	PASS	Dataset PASS	0
LD31891555.las	LAS 1.4, PDRF 6	PASS	0	0	PASS	PASS	0 / 68	PASS	Dataset PASS	0
LD31891558.las	LAS 1.4, PDRF 6	PASS	0	0	PASS	PASS	0 / 68	PASS	Dataset PASS	0
LD31891561.las	LAS 1.4, PDRF 6	PASS	0	0	PASS	PASS	0 / 68	PASS	Dataset PASS	0
LD31891564.las	LAS 1.4, PDRF 6	PASS	0	0	PASS	PASS	0 / 68	PASS	Dataset PASS	0
LD31891567.las	LAS 1.4, PDRF 6	PASS	0	0	PASS	PASS	0 / 68	PASS	Dataset PASS	0
LD31891570.las	LAS 1.4, PDRF 6	PASS	0	0	PASS	PASS	0 / 68	PASS	Dataset PASS	0
LD31891573.las	LAS 1.4, PDRF 6	PASS	0	0	PASS	PASS	0 / 68	PASS	Dataset PASS	0
LD31891576.las	LAS 1.4, PDRF 6	PASS	0	0	PASS	PASS	0 / 68	PASS	Dataset PASS	0
LD31891579.las	LAS 1.4, PDRF 6	PASS	0	0	PASS	PASS	0 / 68	PASS	Dataset PASS	0
LD31891582.las	LAS 1.4, PDRF 6	PASS	0	0	PASS	PASS	0 / 68	PASS	Dataset PASS	0
LD31891585.las	LAS 1.4, PDRF 6	PASS	0	0	PASS	PASS	0 / 68	PASS	Dataset PASS	0
LD31891588.las	LAS 1.4, PDRF 6	PASS	0	0	PASS	PASS	0 / 68	PASS	Dataset PASS	0
LD31891591.las	LAS 1.4, PDRF 6	PASS	0	0	PASS	PASS	0 / 68	PASS	Dataset PASS	0
LD31891594.las	LAS 1.4, PDRF 6	PASS	0	0	PASS	PASS	0 / 68	PASS	Dataset PASS	0
LD31891597.las	LAS 1.4, PDRF 6	PASS	0	0	PASS	PASS	0 / 68	PASS	Dataset PASS	0
LD31891600.las	LAS 1.4, PDRF 6	PASS	0	0	PASS	PASS	0 / 68	PASS	Dataset PASS	0
LD31891603.las	LAS 1.4, PDRF 6	PASS	0	0	PASS	PASS	0 / 68	PASS	Dataset PASS	0
LD31891606.las	LAS 1.4, PDRF 6	PASS	0	0	PASS	PASS	0 / 20	PASS	Dataset PASS	0
LD31921396.las	LAS 1.4, PDRF 6	PASS	0	0	PASS	PASS	0 / 68	PASS	Dataset PASS	0
LD31921399.las	LAS 1.4, PDRF 6	PASS	0	0	PASS	PASS	0 / 68	PASS	Dataset PASS	0
LD31921408.las	LAS 1.4, PDRF 6	PASS	0	0	PASS	PASS	0 / 68	PASS	Dataset PASS	0
LD31921411.las	LAS 1.4, PDRF 6	PASS	0	0	PASS	PASS	0 / 68	PASS	Dataset PASS	0
LD31921414.las	LAS 1.4, PDRF 6	PASS	0	0	PASS	PASS	0 / 68	PASS	Dataset PASS	0
LD31921417.las	LAS 1.4, PDRF 6	PASS	0	0	PASS	PASS	0 / 68	PASS	Dataset PASS	0
LD31921420.las	LAS 1.4, PDRF 6	PASS	0	0	PASS	PASS	0 / 68	PASS	Dataset PASS	0
LD31921423.las	LAS 1.4, PDRF 6	PASS	0	0	PASS	PASS	0 / 68	PASS	Dataset PASS	0
LD31921426.las	LAS 1.4, PDRF 6	PASS	0	0	PASS	PASS	0 / 68	PASS	Dataset PASS	0
LD31921429.las	LAS 1.4, PDRF 6	PASS	0	0	PASS	PASS	0 / 55	PASS	Dataset PASS	0
LD31921432.las	LAS 1.4, PDRF 6	PASS	0	0	PASS	PASS	0 / 58	PASS	Dataset PASS	0
LD31921435.las	LAS 1.4, PDRF 6	PASS	0	0	PASS	PASS	0 / 68	PASS	Dataset PASS	0
LD31921438.las	LAS 1.4, PDRF 6	PASS	0	0	PASS	PASS	0 / 68	PASS	Dataset PASS	0
LD31921441.las	LAS 1.4, PDRF 6	PASS	0	0	PASS	PASS	0 / 68	PASS	Dataset PASS	0
LD31921444.las	LAS 1.4, PDRF 6	PASS	0	0	PASS	PASS	0 / 68	PASS	Dataset PASS	0
LD31921447.las	LAS 1.4, PDRF 6	PASS	0	0	PASS	PASS	0 / 68	PASS	Dataset PASS	0
LD31921450.las	LAS 1.4, PDRF 6	PASS	0	0	PASS	PASS	0 / 68	PASS	Dataset PASS	0
LD31921453.las	LAS 1.4, PDRF 6	PASS	0	0	PASS	PASS	0 / 68	PASS	Dataset PASS	0
LD31921456.las	LAS 1.4, PDRF 6	PASS	0	0	PASS	PASS	0 / 68	PASS	Dataset PASS	0
LD31921459.las	LAS 1.4, PDRF 6	PASS	0	0	PASS	PASS	0 / 68	PASS	Dataset PASS	0
LD31921462.las	LAS 1.4, PDRF 6	PASS	0	0	PASS	PASS	0 / 68	PASS	Dataset PASS	0
LD31921465.las	LAS 1.4, PDRF 6	PASS	0	0	PASS	PASS	0 / 68	PASS	Dataset PASS	0
LD31921468.las	LAS 1.4, PDRF 6	PASS	0	0	PASS	PASS	0 / 68	PASS	Dataset PASS	0
LD31921471.las	LAS 1.4, PDRF 6	PASS	0	0	PASS	PASS	0 / 68	PASS	Dataset PASS	0

DPH-1.1 Report on ASPRS LAS File Format (Tiled Data) - Compliance - continued

File	LAS Version/PDRF	System ID	Legacy Point Count	Legacy Return Counts	File Source ID	Global Encoding	VLRs / EVLRs	WKT	Intensity	Point Count with Bad Return Info
LD31921474.las	LAS 1.4, PDRF 6	PASS	0	0	PASS	PASS	0 / 68	PASS	Dataset PASS	0
LD31921477.las	LAS 1.4, PDRF 6	PASS	0	0	PASS	PASS	0 / 68	PASS	Dataset PASS	0
LD31921480.las	LAS 1.4, PDRF 6	PASS	0	0	PASS	PASS	0 / 68	PASS	Dataset PASS	0
LD31921483.las	LAS 1.4, PDRF 6	PASS	0	0	PASS	PASS	0 / 68	PASS	Dataset PASS	0
LD31921486.las	LAS 1.4, PDRF 6	PASS	0	0	PASS	PASS	0 / 68	PASS	Dataset PASS	0
LD31921489.las	LAS 1.4, PDRF 6	PASS	0	0	PASS	PASS	0 / 68	PASS	Dataset PASS	0
LD31921492.las	LAS 1.4, PDRF 6	PASS	0	0	PASS	PASS	0 / 68	PASS	Dataset PASS	0
LD31921495.las	LAS 1.4, PDRF 6	PASS	0	0	PASS	PASS	0 / 68	PASS	Dataset PASS	0
LD31921498.las	LAS 1.4, PDRF 6	PASS	0	0	PASS	PASS	0 / 68	PASS	Dataset PASS	0
LD31921501.las	LAS 1.4, PDRF 6	PASS	0	0	PASS	PASS	0 / 68	PASS	Dataset PASS	0
LD31921504.las	LAS 1.4, PDRF 6	PASS	0	0	PASS	PASS	0 / 68	PASS	Dataset PASS	0
LD31921507.las	LAS 1.4, PDRF 6	PASS	0	0	PASS	PASS	0 / 68	PASS	Dataset PASS	0
LD31921510.las	LAS 1.4, PDRF 6	PASS	0	0	PASS	PASS	0 / 68	PASS	Dataset PASS	0
LD31921513.las	LAS 1.4, PDRF 6	PASS	0	0	PASS	PASS	0 / 68	PASS	Dataset PASS	0
LD31921516.las	LAS 1.4, PDRF 6	PASS	0	0	PASS	PASS	0 / 68	PASS	Dataset PASS	0
LD31921519.las	LAS 1.4, PDRF 6	PASS	0	0	PASS	PASS	0 / 68	PASS	Dataset PASS	0
LD31921522.las	LAS 1.4, PDRF 6	PASS	0	0	PASS	PASS	0 / 68	PASS	Dataset PASS	0
LD31921525.las	LAS 1.4, PDRF 6	PASS	0	0	PASS	PASS	0 / 68	PASS	Dataset PASS	0
LD31921528.las	LAS 1.4, PDRF 6	PASS	0	0	PASS	PASS	0 / 68	PASS	Dataset PASS	0
LD31921531.las	LAS 1.4, PDRF 6	PASS	0	0	PASS	PASS	0 / 68	PASS	Dataset PASS	0
LD31921534.las	LAS 1.4, PDRF 6	PASS	0	0	PASS	PASS	0 / 68	PASS	Dataset PASS	0
LD31921537.las	LAS 1.4, PDRF 6	PASS	0	0	PASS	PASS	0 / 68	PASS	Dataset PASS	0
LD31921540.las	LAS 1.4, PDRF 6	PASS	0	0	PASS	PASS	0 / 68	PASS	Dataset PASS	0
LD31921543.las	LAS 1.4, PDRF 6	PASS	0	0	PASS	PASS	0 / 68	PASS	Dataset PASS	0
LD31921546.las	LAS 1.4, PDRF 6	PASS	0	0	PASS	PASS	0 / 68	PASS	Dataset PASS	0
LD31921549.las	LAS 1.4, PDRF 6	PASS	0	0	PASS	PASS	0 / 68	PASS	Dataset PASS	0
LD31921552.las	LAS 1.4, PDRF 6	PASS	0	0	PASS	PASS	0 / 68	PASS	Dataset PASS	0
LD31921555.las	LAS 1.4, PDRF 6	PASS	0	0	PASS	PASS	0 / 68	PASS	Dataset PASS	0
LD31921558.las	LAS 1.4, PDRF 6	PASS	0	0	PASS	PASS	0 / 68	PASS	Dataset PASS	0
LD31921561.las	LAS 1.4, PDRF 6	PASS	0	0	PASS	PASS	0 / 68	PASS	Dataset PASS	0
LD31921564.las	LAS 1.4, PDRF 6	PASS	0	0	PASS	PASS	0 / 68	PASS	Dataset PASS	0
LD31921567.las	LAS 1.4, PDRF 6	PASS	0	0	PASS	PASS	0 / 68	PASS	Dataset PASS	0
LD31921570.las	LAS 1.4, PDRF 6	PASS	0	0	PASS	PASS	0 / 68	PASS	Dataset PASS	0
LD31921573.las	LAS 1.4, PDRF 6	PASS	0	0	PASS	PASS	0 / 68	PASS	Dataset PASS	0
LD31921576.las	LAS 1.4, PDRF 6	PASS	0	0	PASS	PASS	0 / 68	PASS	Dataset PASS	0
LD31921579.las	LAS 1.4, PDRF 6	PASS	0	0	PASS	PASS	0 / 68	PASS	Dataset PASS	0
LD31921582.las	LAS 1.4, PDRF 6	PASS	0	0	PASS	PASS	0 / 68	PASS	Dataset PASS	0
LD31921585.las	LAS 1.4, PDRF 6	PASS	0	0	PASS	PASS	0 / 68	PASS	Dataset PASS	0
LD31921588.las	LAS 1.4, PDRF 6	PASS	0	0	PASS	PASS	0 / 68	PASS	Dataset PASS	0
LD31921591.las	LAS 1.4, PDRF 6	PASS	0	0	PASS	PASS	0 / 68	PASS	Dataset PASS	0
LD31921594.las	LAS 1.4, PDRF 6	PASS	0	0	PASS	PASS	0 / 68	PASS	Dataset PASS	0
LD31921597.las	LAS 1.4, PDRF 6	PASS	0	0	PASS	PASS	0 / 68	PASS	Dataset PASS	0
LD31921600.las	LAS 1.4, PDRF 6	PASS	0	0	PASS	PASS	0 / 68	PASS	Dataset PASS	0
LD31921603.las	LAS 1.4, PDRF 6	PASS	0	0	PASS	PASS	0 / 68	PASS	Dataset PASS	0
LD31921606.las	LAS 1.4, PDRF 6	PASS	0	0	PASS	PASS	0 / 20	PASS	Dataset PASS	0
LD31951408.las	LAS 1.4, PDRF 6	PASS	0	0	PASS	PASS	0 / 68	PASS	Dataset PASS	0
LD31951411.las	LAS 1.4, PDRF 6	PASS	0	0	PASS	PASS	0 / 68	PASS	Dataset PASS	0
LD31951414.las	LAS 1.4, PDRF 6	PASS	0	0	PASS	PASS	0 / 68	PASS	Dataset PASS	0
LD31951417.las	LAS 1.4, PDRF 6	PASS	0	0	PASS	PASS	0 / 68	PASS	Dataset PASS	0

DPH-1.1 Report on ASPRS LAS File Format (Tiled Data) - Compliance - continued

File	LAS Version/PDRF	System ID	Legacy Point Count	Legacy Return Counts	File Source ID	Global Encoding	VLRs / EVLRs	WKT	Intensity	Point Count with Bad Return Info
LD31951420.las	LAS 1.4, PDRF 6	PASS	0	0	PASS	PASS	0 / 68	PASS	Dataset PASS	0
LD31951423.las	LAS 1.4, PDRF 6	PASS	0	0	PASS	PASS	0 / 68	PASS	Dataset PASS	0
LD31951426.las	LAS 1.4, PDRF 6	PASS	0	0	PASS	PASS	0 / 68	PASS	Dataset PASS	0
LD31951429.las	LAS 1.4, PDRF 6	PASS	0	0	PASS	PASS	0 / 68	PASS	Dataset PASS	0
LD31951432.las	LAS 1.4, PDRF 6	PASS	0	0	PASS	PASS	0 / 68	PASS	Dataset PASS	0
LD31951435.las	LAS 1.4, PDRF 6	PASS	0	0	PASS	PASS	0 / 68	PASS	Dataset PASS	0
LD31951438.las	LAS 1.4, PDRF 6	PASS	0	0	PASS	PASS	0 / 68	PASS	Dataset PASS	0
LD31951441.las	LAS 1.4, PDRF 6	PASS	0	0	PASS	PASS	0 / 68	PASS	Dataset PASS	0
LD31951444.las	LAS 1.4, PDRF 6	PASS	0	0	PASS	PASS	0 / 68	PASS	Dataset PASS	0
LD31951447.las	LAS 1.4, PDRF 6	PASS	0	0	PASS	PASS	0 / 68	PASS	Dataset PASS	0
LD31951450.las	LAS 1.4, PDRF 6	PASS	0	0	PASS	PASS	0 / 68	PASS	Dataset PASS	0
LD31951453.las	LAS 1.4, PDRF 6	PASS	0	0	PASS	PASS	0 / 68	PASS	Dataset PASS	0
LD31951456.las	LAS 1.4, PDRF 6	PASS	0	0	PASS	PASS	0 / 68	PASS	Dataset PASS	0
LD31951459.las	LAS 1.4, PDRF 6	PASS	0	0	PASS	PASS	0 / 68	PASS	Dataset PASS	0
LD31951462.las	LAS 1.4, PDRF 6	PASS	0	0	PASS	PASS	0 / 68	PASS	Dataset PASS	0
LD31951465.las	LAS 1.4, PDRF 6	PASS	0	0	PASS	PASS	0 / 68	PASS	Dataset PASS	0
LD31951468.las	LAS 1.4, PDRF 6	PASS	0	0	PASS	PASS	0 / 68	PASS	Dataset PASS	0
LD31951471.las	LAS 1.4, PDRF 6	PASS	0	0	PASS	PASS	0 / 68	PASS	Dataset PASS	0
LD31951474.las	LAS 1.4, PDRF 6	PASS	0	0	PASS	PASS	0 / 68	PASS	Dataset PASS	0
LD31951477.las	LAS 1.4, PDRF 6	PASS	0	0	PASS	PASS	0 / 68	PASS	Dataset PASS	0
LD31951480.las	LAS 1.4, PDRF 6	PASS	0	0	PASS	PASS	0 / 68	PASS	Dataset PASS	0
LD31951483.las	LAS 1.4, PDRF 6	PASS	0	0	PASS	PASS	0 / 68	PASS	Dataset PASS	0
LD31951486.las	LAS 1.4, PDRF 6	PASS	0	0	PASS	PASS	0 / 68	PASS	Dataset PASS	0
LD31951489.las	LAS 1.4, PDRF 6	PASS	0	0	PASS	PASS	0 / 68	PASS	Dataset PASS	0
LD31951492.las	LAS 1.4, PDRF 6	PASS	0	0	PASS	PASS	0 / 68	PASS	Dataset PASS	0
LD31951495.las	LAS 1.4, PDRF 6	PASS	0	0	PASS	PASS	0 / 68	PASS	Dataset PASS	0
LD31951498.las	LAS 1.4, PDRF 6	PASS	0	0	PASS	PASS	0 / 68	PASS	Dataset PASS	0
LD31951501.las	LAS 1.4, PDRF 6	PASS	0	0	PASS	PASS	0 / 68	PASS	Dataset PASS	0
LD31951504.las	LAS 1.4, PDRF 6	PASS	0	0	PASS	PASS	0 / 68	PASS	Dataset PASS	0
LD31951507.las	LAS 1.4, PDRF 6	PASS	0	0	PASS	PASS	0 / 68	PASS	Dataset PASS	0
LD31951510.las	LAS 1.4, PDRF 6	PASS	0	0	PASS	PASS	0 / 68	PASS	Dataset PASS	0
LD31951513.las	LAS 1.4, PDRF 6	PASS	0	0	PASS	PASS	0 / 68	PASS	Dataset PASS	0
LD31951516.las	LAS 1.4, PDRF 6	PASS	0	0	PASS	PASS	0 / 68	PASS	Dataset PASS	0
LD31951519.las	LAS 1.4, PDRF 6	PASS	0	0	PASS	PASS	0 / 68	PASS	Dataset PASS	0
LD31951522.las	LAS 1.4, PDRF 6	PASS	0	0	PASS	PASS	0 / 68	PASS	Dataset PASS	0
LD31951525.las	LAS 1.4, PDRF 6	PASS	0	0	PASS	PASS	0 / 68	PASS	Dataset PASS	0
LD31951528.las	LAS 1.4, PDRF 6	PASS	0	0	PASS	PASS	0 / 68	PASS	Dataset PASS	0
LD31951531.las	LAS 1.4, PDRF 6	PASS	0	0	PASS	PASS	0 / 68	PASS	Dataset PASS	0
LD31951534.las	LAS 1.4, PDRF 6	PASS	0	0	PASS	PASS	0 / 68	PASS	Dataset PASS	0
LD31951537.las	LAS 1.4, PDRF 6	PASS	0	0	PASS	PASS	0 / 68	PASS	Dataset PASS	0
LD31951540.las	LAS 1.4, PDRF 6	PASS	0	0	PASS	PASS	0 / 68	PASS	Dataset PASS	0
LD31951543.las	LAS 1.4, PDRF 6	PASS	0	0	PASS	PASS	0 / 68	PASS	Dataset PASS	0
LD31951546.las	LAS 1.4, PDRF 6	PASS	0	0	PASS	PASS	0 / 68	PASS	Dataset PASS	0
LD31951549.las	LAS 1.4, PDRF 6	PASS	0	0	PASS	PASS	0 / 68	PASS	Dataset PASS	0
LD31951552.las	LAS 1.4, PDRF 6	PASS	0	0	PASS	PASS	0 / 68	PASS	Dataset PASS	0
LD31951555.las	LAS 1.4, PDRF 6	PASS	0	0	PASS	PASS	0 / 68	PASS	Dataset PASS	0
LD31951558.las	LAS 1.4, PDRF 6	PASS	0	0	PASS	PASS	0 / 68	PASS	Dataset PASS	0
LD31951561.las	LAS 1.4, PDRF 6	PASS	0	0	PASS	PASS	0 / 68	PASS	Dataset PASS	0
LD31951564.las	LAS 1.4, PDRF 6	PASS	0	0	PASS	PASS	0 / 68	PASS	Dataset PASS	0

DPH-1.1 Report on ASPRS LAS File Format (Tiled Data) - Compliance - continued

File	LAS Version/PDRF	System ID	Legacy Point Count	Legacy Return Counts	File Source ID	Global Encoding	VLRs / EVLRs	WKT	Intensity	Point Count with Bad Return Info
LD31951567.las	LAS 1.4, PDRF 6	PASS	0	0	PASS	PASS	0 / 68	PASS	Dataset PASS	0
LD31951570.las	LAS 1.4, PDRF 6	PASS	0	0	PASS	PASS	0 / 68	PASS	Dataset PASS	0
LD31951573.las	LAS 1.4, PDRF 6	PASS	0	0	PASS	PASS	0 / 68	PASS	Dataset PASS	0
LD31951576.las	LAS 1.4, PDRF 6	PASS	0	0	PASS	PASS	0 / 68	PASS	Dataset PASS	0
LD31951579.las	LAS 1.4, PDRF 6	PASS	0	0	PASS	PASS	0 / 68	PASS	Dataset PASS	0
LD31951582.las	LAS 1.4, PDRF 6	PASS	0	0	PASS	PASS	0 / 68	PASS	Dataset PASS	0
LD31951585.las	LAS 1.4, PDRF 6	PASS	0	0	PASS	PASS	0 / 68	PASS	Dataset PASS	0
LD31951588.las	LAS 1.4, PDRF 6	PASS	0	0	PASS	PASS	0 / 68	PASS	Dataset PASS	0
LD31951591.las	LAS 1.4, PDRF 6	PASS	0	0	PASS	PASS	0 / 68	PASS	Dataset PASS	0
LD31951594.las	LAS 1.4, PDRF 6	PASS	0	0	PASS	PASS	0 / 68	PASS	Dataset PASS	0
LD31951597.las	LAS 1.4, PDRF 6	PASS	0	0	PASS	PASS	0 / 68	PASS	Dataset PASS	0
LD31951600.las	LAS 1.4, PDRF 6	PASS	0	0	PASS	PASS	0 / 68	PASS	Dataset PASS	0
LD31951603.las	LAS 1.4, PDRF 6	PASS	0	0	PASS	PASS	0 / 68	PASS	Dataset PASS	0
LD31951606.las	LAS 1.4, PDRF 6	PASS	0	0	PASS	PASS	0 / 20	PASS	Dataset PASS	0
LD31981408.las	LAS 1.4, PDRF 6	PASS	0	0	PASS	PASS	0 / 68	PASS	Dataset PASS	0
LD31981411.las	LAS 1.4, PDRF 6	PASS	0	0	PASS	PASS	0 / 68	PASS	Dataset PASS	0
LD31981414.las	LAS 1.4, PDRF 6	PASS	0	0	PASS	PASS	0 / 68	PASS	Dataset PASS	0
LD31981417.las	LAS 1.4, PDRF 6	PASS	0	0	PASS	PASS	0 / 68	PASS	Dataset PASS	0
LD31981420.las	LAS 1.4, PDRF 6	PASS	0	0	PASS	PASS	0 / 68	PASS	Dataset PASS	0
LD31981423.las	LAS 1.4, PDRF 6	PASS	0	0	PASS	PASS	0 / 68	PASS	Dataset PASS	0
LD31981426.las	LAS 1.4, PDRF 6	PASS	0	0	PASS	PASS	0 / 68	PASS	Dataset PASS	0
LD31981429.las	LAS 1.4, PDRF 6	PASS	0	0	PASS	PASS	0 / 68	PASS	Dataset PASS	0
LD31981432.las	LAS 1.4, PDRF 6	PASS	0	0	PASS	PASS	0 / 68	PASS	Dataset PASS	0
LD31981435.las	LAS 1.4, PDRF 6	PASS	0	0	PASS	PASS	0 / 68	PASS	Dataset PASS	0
LD31981438.las	LAS 1.4, PDRF 6	PASS	0	0	PASS	PASS	0 / 68	PASS	Dataset PASS	0
LD31981441.las	LAS 1.4, PDRF 6	PASS	0	0	PASS	PASS	0 / 68	PASS	Dataset PASS	0
LD31981444.las	LAS 1.4, PDRF 6	PASS	0	0	PASS	PASS	0 / 68	PASS	Dataset PASS	0
LD31981447.las	LAS 1.4, PDRF 6	PASS	0	0	PASS	PASS	0 / 68	PASS	Dataset PASS	0
LD31981450.las	LAS 1.4, PDRF 6	PASS	0	0	PASS	PASS	0 / 68	PASS	Dataset PASS	0
LD31981453.las	LAS 1.4, PDRF 6	PASS	0	0	PASS	PASS	0 / 68	PASS	Dataset PASS	0
LD31981456.las	LAS 1.4, PDRF 6	PASS	0	0	PASS	PASS	0 / 68	PASS	Dataset PASS	0
LD31981459.las	LAS 1.4, PDRF 6	PASS	0	0	PASS	PASS	0 / 68	PASS	Dataset PASS	0
LD31981462.las	LAS 1.4, PDRF 6	PASS	0	0	PASS	PASS	0 / 68	PASS	Dataset PASS	0
LD31981465.las	LAS 1.4, PDRF 6	PASS	0	0	PASS	PASS	0 / 68	PASS	Dataset PASS	0
LD31981468.las	LAS 1.4, PDRF 6	PASS	0	0	PASS	PASS	0 / 68	PASS	Dataset PASS	0
LD31981471.las	LAS 1.4, PDRF 6	PASS	0	0	PASS	PASS	0 / 68	PASS	Dataset PASS	0
LD31981474.las	LAS 1.4, PDRF 6	PASS	0	0	PASS	PASS	0 / 68	PASS	Dataset PASS	0
LD31981477.las	LAS 1.4, PDRF 6	PASS	0	0	PASS	PASS	0 / 68	PASS	Dataset PASS	0
LD31981480.las	LAS 1.4, PDRF 6	PASS	0	0	PASS	PASS	0 / 68	PASS	Dataset PASS	0
LD31981483.las	LAS 1.4, PDRF 6	PASS	0	0	PASS	PASS	0 / 68	PASS	Dataset PASS	0
LD31981486.las	LAS 1.4, PDRF 6	PASS	0	0	PASS	PASS	0 / 68	PASS	Dataset PASS	0
LD31981489.las	LAS 1.4, PDRF 6	PASS	0	0	PASS	PASS	0 / 68	PASS	Dataset PASS	0
LD31981492.las	LAS 1.4, PDRF 6	PASS	0	0	PASS	PASS	0 / 68	PASS	Dataset PASS	0
LD31981495.las	LAS 1.4, PDRF 6	PASS	0	0	PASS	PASS	0 / 68	PASS	Dataset PASS	0
LD31981498.las	LAS 1.4, PDRF 6	PASS	0	0	PASS	PASS	0 / 68	PASS	Dataset PASS	0
LD31981501.las	LAS 1.4, PDRF 6	PASS	0	0	PASS	PASS	0 / 68	PASS	Dataset PASS	0
LD31981504.las	LAS 1.4, PDRF 6	PASS	0	0	PASS	PASS	0 / 68	PASS	Dataset PASS	0
LD31981507.las	LAS 1.4, PDRF 6	PASS	0	0	PASS	PASS	0 / 68	PASS	Dataset PASS	0
LD31981510.las	LAS 1.4, PDRF 6	PASS	0	0	PASS	PASS	0 / 68	PASS	Dataset PASS	0

DPH-1.1 Report on ASPRS LAS File Format (Tiled Data) - Compliance - continued

File	LAS Version/PDRF	System ID	Legacy Point Count	Legacy Return Counts	File Source ID	Global Encoding	VLRs / EVLRs	WKT	Intensity	Point Count with Bad Return Info
LD31981513.las	LAS 1.4, PDRF 6	PASS	0	0	PASS	PASS	0 / 68	PASS	Dataset PASS	0
LD31981516.las	LAS 1.4, PDRF 6	PASS	0	0	PASS	PASS	0 / 68	PASS	Dataset PASS	0
LD31981519.las	LAS 1.4, PDRF 6	PASS	0	0	PASS	PASS	0 / 68	PASS	Dataset PASS	0
LD31981522.las	LAS 1.4, PDRF 6	PASS	0	0	PASS	PASS	0 / 68	PASS	Dataset PASS	0
LD31981525.las	LAS 1.4, PDRF 6	PASS	0	0	PASS	PASS	0 / 68	PASS	Dataset PASS	0
LD31981528.las	LAS 1.4, PDRF 6	PASS	0	0	PASS	PASS	0 / 68	PASS	Dataset PASS	0
LD31981531.las	LAS 1.4, PDRF 6	PASS	0	0	PASS	PASS	0 / 68	PASS	Dataset PASS	0
LD31981534.las	LAS 1.4, PDRF 6	PASS	0	0	PASS	PASS	0 / 68	PASS	Dataset PASS	0
LD31981537.las	LAS 1.4, PDRF 6	PASS	0	0	PASS	PASS	0 / 68	PASS	Dataset PASS	0
LD31981540.las	LAS 1.4, PDRF 6	PASS	0	0	PASS	PASS	0 / 68	PASS	Dataset PASS	0
LD31981543.las	LAS 1.4, PDRF 6	PASS	0	0	PASS	PASS	0 / 68	PASS	Dataset PASS	0
LD31981546.las	LAS 1.4, PDRF 6	PASS	0	0	PASS	PASS	0 / 68	PASS	Dataset PASS	0
LD31981549.las	LAS 1.4, PDRF 6	PASS	0	0	PASS	PASS	0 / 68	PASS	Dataset PASS	0
LD31981552.las	LAS 1.4, PDRF 6	PASS	0	0	PASS	PASS	0 / 68	PASS	Dataset PASS	0
LD31981555.las	LAS 1.4, PDRF 6	PASS	0	0	PASS	PASS	0 / 68	PASS	Dataset PASS	0
LD31981558.las	LAS 1.4, PDRF 6	PASS	0	0	PASS	PASS	0 / 68	PASS	Dataset PASS	0
LD31981561.las	LAS 1.4, PDRF 6	PASS	0	0	PASS	PASS	0 / 68	PASS	Dataset PASS	0
LD31981564.las	LAS 1.4, PDRF 6	PASS	0	0	PASS	PASS	0 / 68	PASS	Dataset PASS	0
LD31981567.las	LAS 1.4, PDRF 6	PASS	0	0	PASS	PASS	0 / 68	PASS	Dataset PASS	0
LD31981570.las	LAS 1.4, PDRF 6	PASS	0	0	PASS	PASS	0 / 68	PASS	Dataset PASS	0
LD31981573.las	LAS 1.4, PDRF 6	PASS	0	0	PASS	PASS	0 / 68	PASS	Dataset PASS	0
LD31981576.las	LAS 1.4, PDRF 6	PASS	0	0	PASS	PASS	0 / 68	PASS	Dataset PASS	0
LD31981579.las	LAS 1.4, PDRF 6	PASS	0	0	PASS	PASS	0 / 68	PASS	Dataset PASS	0
LD31981582.las	LAS 1.4, PDRF 6	PASS	0	0	PASS	PASS	0 / 68	PASS	Dataset PASS	0
LD31981585.las	LAS 1.4, PDRF 6	PASS	0	0	PASS	PASS	0 / 68	PASS	Dataset PASS	0
LD31981588.las	LAS 1.4, PDRF 6	PASS	0	0	PASS	PASS	0 / 68	PASS	Dataset PASS	0
LD31981591.las	LAS 1.4, PDRF 6	PASS	0	0	PASS	PASS	0 / 68	PASS	Dataset PASS	0
LD31981594.las	LAS 1.4, PDRF 6	PASS	0	0	PASS	PASS	0 / 68	PASS	Dataset PASS	0
LD31981597.las	LAS 1.4, PDRF 6	PASS	0	0	PASS	PASS	0 / 68	PASS	Dataset PASS	0
LD31981600.las	LAS 1.4, PDRF 6	PASS	0	0	PASS	PASS	0 / 68	PASS	Dataset PASS	0
LD31981603.las	LAS 1.4, PDRF 6	PASS	0	0	PASS	PASS	0 / 68	PASS	Dataset PASS	0
LD31981606.las	LAS 1.4, PDRF 6	PASS	0	0	PASS	PASS	0 / 20	PASS	Dataset PASS	0
LD32011396.las	LAS 1.4, PDRF 6	PASS	0	0	PASS	PASS	0 / 68	PASS	Dataset PASS	0
LD32011411.las	LAS 1.4, PDRF 6	PASS	0	0	PASS	PASS	0 / 68	PASS	Dataset PASS	0
LD32011414.las	LAS 1.4, PDRF 6	PASS	0	0	PASS	PASS	0 / 68	PASS	Dataset PASS	0
LD32011417.las	LAS 1.4, PDRF 6	PASS	0	0	PASS	PASS	0 / 67	PASS	Dataset PASS	0
LD32011420.las	LAS 1.4, PDRF 6	PASS	0	0	PASS	PASS	0 / 68	PASS	Dataset PASS	0
LD32011423.las	LAS 1.4, PDRF 6	PASS	0	0	PASS	PASS	0 / 68	PASS	Dataset PASS	0
LD32011426.las	LAS 1.4, PDRF 6	PASS	0	0	PASS	PASS	0 / 68	PASS	Dataset PASS	0
LD32011429.las	LAS 1.4, PDRF 6	PASS	0	0	PASS	PASS	0 / 68	PASS	Dataset PASS	0
LD32011432.las	LAS 1.4, PDRF 6	PASS	0	0	PASS	PASS	0 / 68	PASS	Dataset PASS	0
LD32011435.las	LAS 1.4, PDRF 6	PASS	0	0	PASS	PASS	0 / 68	PASS	Dataset PASS	0
LD32011438.las	LAS 1.4, PDRF 6	PASS	0	0	PASS	PASS	0 / 68	PASS	Dataset PASS	0
LD32011441.las	LAS 1.4, PDRF 6	PASS	0	0	PASS	PASS	0 / 68	PASS	Dataset PASS	0
LD32011444.las	LAS 1.4, PDRF 6	PASS	0	0	PASS	PASS	0 / 68	PASS	Dataset PASS	0
LD32011447.las	LAS 1.4, PDRF 6	PASS	0	0	PASS	PASS	0 / 68	PASS	Dataset PASS	0
LD32011450.las	LAS 1.4, PDRF 6	PASS	0	0	PASS	PASS	0 / 68	PASS	Dataset PASS	0
LD32011453.las	LAS 1.4, PDRF 6	PASS	0	0	PASS	PASS	0 / 68	PASS	Dataset PASS	0
LD32011456.las	LAS 1.4, PDRF 6	PASS	0	0	PASS	PASS	0 / 68	PASS	Dataset PASS	0

DPH-1.1 Report on ASPRS LAS File Format (Tiled Data) - Compliance - continued

File	LAS Version/PDRF	System ID	Legacy Point Count	Legacy Return Counts	File Source ID	Global Encoding	VLRs / EVLRs	WKT	Intensity	Point Count with Bad Return Info
LD32011459.las	LAS 1.4, PDRF 6	PASS	0	0	PASS	PASS	0 / 68	PASS	Dataset PASS	0
LD32011462.las	LAS 1.4, PDRF 6	PASS	0	0	PASS	PASS	0 / 68	PASS	Dataset PASS	0
LD32011465.las	LAS 1.4, PDRF 6	PASS	0	0	PASS	PASS	0 / 68	PASS	Dataset PASS	0
LD32011468.las	LAS 1.4, PDRF 6	PASS	0	0	PASS	PASS	0 / 68	PASS	Dataset PASS	0
LD32011471.las	LAS 1.4, PDRF 6	PASS	0	0	PASS	PASS	0 / 68	PASS	Dataset PASS	0
LD32011474.las	LAS 1.4, PDRF 6	PASS	0	0	PASS	PASS	0 / 68	PASS	Dataset PASS	0
LD32011477.las	LAS 1.4, PDRF 6	PASS	0	0	PASS	PASS	0 / 68	PASS	Dataset PASS	0
LD32011480.las	LAS 1.4, PDRF 6	PASS	0	0	PASS	PASS	0 / 68	PASS	Dataset PASS	0
LD32011483.las	LAS 1.4, PDRF 6	PASS	0	0	PASS	PASS	0 / 68	PASS	Dataset PASS	0
LD32011486.las	LAS 1.4, PDRF 6	PASS	0	0	PASS	PASS	0 / 68	PASS	Dataset PASS	0
LD32011489.las	LAS 1.4, PDRF 6	PASS	0	0	PASS	PASS	0 / 68	PASS	Dataset PASS	0
LD32011492.las	LAS 1.4, PDRF 6	PASS	0	0	PASS	PASS	0 / 68	PASS	Dataset PASS	0
LD32011495.las	LAS 1.4, PDRF 6	PASS	0	0	PASS	PASS	0 / 68	PASS	Dataset PASS	0
LD32011498.las	LAS 1.4, PDRF 6	PASS	0	0	PASS	PASS	0 / 68	PASS	Dataset PASS	0
LD32011501.las	LAS 1.4, PDRF 6	PASS	0	0	PASS	PASS	0 / 68	PASS	Dataset PASS	0
LD32011504.las	LAS 1.4, PDRF 6	PASS	0	0	PASS	PASS	0 / 68	PASS	Dataset PASS	0
LD32011507.las	LAS 1.4, PDRF 6	PASS	0	0	PASS	PASS	0 / 68	PASS	Dataset PASS	0
LD32011510.las	LAS 1.4, PDRF 6	PASS	0	0	PASS	PASS	0 / 68	PASS	Dataset PASS	0
LD32011513.las	LAS 1.4, PDRF 6	PASS	0	0	PASS	PASS	0 / 68	PASS	Dataset PASS	0
LD32011516.las	LAS 1.4, PDRF 6	PASS	0	0	PASS	PASS	0 / 68	PASS	Dataset PASS	0
LD32011519.las	LAS 1.4, PDRF 6	PASS	0	0	PASS	PASS	0 / 68	PASS	Dataset PASS	0
LD32011522.las	LAS 1.4, PDRF 6	PASS	0	0	PASS	PASS	0 / 68	PASS	Dataset PASS	0
LD32011525.las	LAS 1.4, PDRF 6	PASS	0	0	PASS	PASS	0 / 68	PASS	Dataset PASS	0
LD32011528.las	LAS 1.4, PDRF 6	PASS	0	0	PASS	PASS	0 / 68	PASS	Dataset PASS	0
LD32011531.las	LAS 1.4, PDRF 6	PASS	0	0	PASS	PASS	0 / 68	PASS	Dataset PASS	0
LD32011534.las	LAS 1.4, PDRF 6	PASS	0	0	PASS	PASS	0 / 68	PASS	Dataset PASS	0
LD32011537.las	LAS 1.4, PDRF 6	PASS	0	0	PASS	PASS	0 / 68	PASS	Dataset PASS	0
LD32011540.las	LAS 1.4, PDRF 6	PASS	0	0	PASS	PASS	0 / 68	PASS	Dataset PASS	0
LD32011543.las	LAS 1.4, PDRF 6	PASS	0	0	PASS	PASS	0 / 68	PASS	Dataset PASS	0
LD32011546.las	LAS 1.4, PDRF 6	PASS	0	0	PASS	PASS	0 / 68	PASS	Dataset PASS	0
LD32011549.las	LAS 1.4, PDRF 6	PASS	0	0	PASS	PASS	0 / 68	PASS	Dataset PASS	0
LD32011552.las	LAS 1.4, PDRF 6	PASS	0	0	PASS	PASS	0 / 68	PASS	Dataset PASS	0
LD32011555.las	LAS 1.4, PDRF 6	PASS	0	0	PASS	PASS	0 / 68	PASS	Dataset PASS	0
LD32011558.las	LAS 1.4, PDRF 6	PASS	0	0	PASS	PASS	0 / 68	PASS	Dataset PASS	0
LD32011561.las	LAS 1.4, PDRF 6	PASS	0	0	PASS	PASS	0 / 68	PASS	Dataset PASS	0
LD32011564.las	LAS 1.4, PDRF 6	PASS	0	0	PASS	PASS	0 / 68	PASS	Dataset PASS	0
LD32011567.las	LAS 1.4, PDRF 6	PASS	0	0	PASS	PASS	0 / 68	PASS	Dataset PASS	0
LD32011570.las	LAS 1.4, PDRF 6	PASS	0	0	PASS	PASS	0 / 68	PASS	Dataset PASS	0
LD32011573.las	LAS 1.4, PDRF 6	PASS	0	0	PASS	PASS	0 / 68	PASS	Dataset PASS	0
LD32011576.las	LAS 1.4, PDRF 6	PASS	0	0	PASS	PASS	0 / 68	PASS	Dataset PASS	0
LD32011579.las	LAS 1.4, PDRF 6	PASS	0	0	PASS	PASS	0 / 68	PASS	Dataset PASS	0
LD32011582.las	LAS 1.4, PDRF 6	PASS	0	0	PASS	PASS	0 / 68	PASS	Dataset PASS	0
LD32011585.las	LAS 1.4, PDRF 6	PASS	0	0	PASS	PASS	0 / 68	PASS	Dataset PASS	0
LD32011588.las	LAS 1.4, PDRF 6	PASS	0	0	PASS	PASS	0 / 68	PASS	Dataset PASS	0
LD32011591.las	LAS 1.4, PDRF 6	PASS	0	0	PASS	PASS	0 / 68	PASS	Dataset PASS	0
LD32011594.las	LAS 1.4, PDRF 6	PASS	0	0	PASS	PASS	0 / 68	PASS	Dataset PASS	0
LD32011597.las	LAS 1.4, PDRF 6	PASS	0	0	PASS	PASS	0 / 68	PASS	Dataset PASS	0
LD32011600.las	LAS 1.4, PDRF 6	PASS	0	0	PASS	PASS	0 / 68	PASS	Dataset PASS	0
LD32011603.las	LAS 1.4, PDRF 6	PASS	0	0	PASS	PASS	0 / 68	PASS	Dataset PASS	0

DPH-1.1 Report on ASPRS LAS File Format (Tiled Data) - Compliance - continued

File	LAS Version/PDRF	System ID	Legacy Point Count	Legacy Return Counts	File Source ID	Global Encoding	VLRs / EVLRs	WKT	Intensity	Point Count with Bad Return Info
LD32011606.las	LAS 1.4, PDRF 6	PASS	0	0	PASS	PASS	0 / 20	PASS	Dataset PASS	0
LD32041396.las	LAS 1.4, PDRF 6	PASS	0	0	PASS	PASS	0 / 68	PASS	Dataset PASS	0
LD32041399.las	LAS 1.4, PDRF 6	PASS	0	0	PASS	PASS	0 / 68	PASS	Dataset PASS	0
LD32041411.las	LAS 1.4, PDRF 6	PASS	0	0	PASS	PASS	0 / 68	PASS	Dataset PASS	0
LD32041414.las	LAS 1.4, PDRF 6	PASS	0	0	PASS	PASS	0 / 68	PASS	Dataset PASS	0
LD32041417.las	LAS 1.4, PDRF 6	PASS	0	0	PASS	PASS	0 / 68	PASS	Dataset PASS	0
LD32041420.las	LAS 1.4, PDRF 6	PASS	0	0	PASS	PASS	0 / 68	PASS	Dataset PASS	0
LD32041423.las	LAS 1.4, PDRF 6	PASS	0	0	PASS	PASS	0 / 68	PASS	Dataset PASS	0
LD32041426.las	LAS 1.4, PDRF 6	PASS	0	0	PASS	PASS	0 / 68	PASS	Dataset PASS	0
LD32041429.las	LAS 1.4, PDRF 6	PASS	0	0	PASS	PASS	0 / 68	PASS	Dataset PASS	0
LD32041432.las	LAS 1.4, PDRF 6	PASS	0	0	PASS	PASS	0 / 68	PASS	Dataset PASS	0
LD32041435.las	LAS 1.4, PDRF 6	PASS	0	0	PASS	PASS	0 / 68	PASS	Dataset PASS	0
LD32041438.las	LAS 1.4, PDRF 6	PASS	0	0	PASS	PASS	0 / 68	PASS	Dataset PASS	0
LD32041441.las	LAS 1.4, PDRF 6	PASS	0	0	PASS	PASS	0 / 68	PASS	Dataset PASS	0
LD32041444.las	LAS 1.4, PDRF 6	PASS	0	0	PASS	PASS	0 / 68	PASS	Dataset PASS	0
LD32041447.las	LAS 1.4, PDRF 6	PASS	0	0	PASS	PASS	0 / 68	PASS	Dataset PASS	0
LD32041450.las	LAS 1.4, PDRF 6	PASS	0	0	PASS	PASS	0 / 68	PASS	Dataset PASS	0
LD32041453.las	LAS 1.4, PDRF 6	PASS	0	0	PASS	PASS	0 / 68	PASS	Dataset PASS	0
LD32041456.las	LAS 1.4, PDRF 6	PASS	0	0	PASS	PASS	0 / 68	PASS	Dataset PASS	0
LD32041459.las	LAS 1.4, PDRF 6	PASS	0	0	PASS	PASS	0 / 68	PASS	Dataset PASS	0
LD32041462.las	LAS 1.4, PDRF 6	PASS	0	0	PASS	PASS	0 / 68	PASS	Dataset PASS	0
LD32041465.las	LAS 1.4, PDRF 6	PASS	0	0	PASS	PASS	0 / 68	PASS	Dataset PASS	0
LD32041468.las	LAS 1.4, PDRF 6	PASS	0	0	PASS	PASS	0 / 68	PASS	Dataset PASS	0
LD32041471.las	LAS 1.4, PDRF 6	PASS	0	0	PASS	PASS	0 / 68	PASS	Dataset PASS	0
LD32041474.las	LAS 1.4, PDRF 6	PASS	0	0	PASS	PASS	0 / 68	PASS	Dataset PASS	0
LD32041477.las	LAS 1.4, PDRF 6	PASS	0	0	PASS	PASS	0 / 68	PASS	Dataset PASS	0
LD32041480.las	LAS 1.4, PDRF 6	PASS	0	0	PASS	PASS	0 / 68	PASS	Dataset PASS	0
LD32041483.las	LAS 1.4, PDRF 6	PASS	0	0	PASS	PASS	0 / 68	PASS	Dataset PASS	0
LD32041486.las	LAS 1.4, PDRF 6	PASS	0	0	PASS	PASS	0 / 68	PASS	Dataset PASS	0
LD32041489.las	LAS 1.4, PDRF 6	PASS	0	0	PASS	PASS	0 / 68	PASS	Dataset PASS	0
LD32041492.las	LAS 1.4, PDRF 6	PASS	0	0	PASS	PASS	0 / 68	PASS	Dataset PASS	0
LD32041495.las	LAS 1.4, PDRF 6	PASS	0	0	PASS	PASS	0 / 68	PASS	Dataset PASS	0
LD32041498.las	LAS 1.4, PDRF 6	PASS	0	0	PASS	PASS	0 / 68	PASS	Dataset PASS	0
LD32041501.las	LAS 1.4, PDRF 6	PASS	0	0	PASS	PASS	0 / 68	PASS	Dataset PASS	0
LD32041504.las	LAS 1.4, PDRF 6	PASS	0	0	PASS	PASS	0 / 68	PASS	Dataset PASS	0
LD32041507.las	LAS 1.4, PDRF 6	PASS	0	0	PASS	PASS	0 / 68	PASS	Dataset PASS	0
LD32041510.las	LAS 1.4, PDRF 6	PASS	0	0	PASS	PASS	0 / 68	PASS	Dataset PASS	0
LD32041513.las	LAS 1.4, PDRF 6	PASS	0	0	PASS	PASS	0 / 68	PASS	Dataset PASS	0
LD32041516.las	LAS 1.4, PDRF 6	PASS	0	0	PASS	PASS	0 / 68	PASS	Dataset PASS	0
LD32041519.las	LAS 1.4, PDRF 6	PASS	0	0	PASS	PASS	0 / 68	PASS	Dataset PASS	0
LD32041522.las	LAS 1.4, PDRF 6	PASS	0	0	PASS	PASS	0 / 68	PASS	Dataset PASS	0
LD32041525.las	LAS 1.4, PDRF 6	PASS	0	0	PASS	PASS	0 / 68	PASS	Dataset PASS	0
LD32041528.las	LAS 1.4, PDRF 6	PASS	0	0	PASS	PASS	0 / 68	PASS	Dataset PASS	0
LD32041531.las	LAS 1.4, PDRF 6	PASS	0	0	PASS	PASS	0 / 68	PASS	Dataset PASS	0
LD32041534.las	LAS 1.4, PDRF 6	PASS	0	0	PASS	PASS	0 / 68	PASS	Dataset PASS	0
LD32041537.las	LAS 1.4, PDRF 6	PASS	0	0	PASS	PASS	0 / 68	PASS	Dataset PASS	0
LD32041540.las	LAS 1.4, PDRF 6	PASS	0	0	PASS	PASS	0 / 68	PASS	Dataset PASS	0
LD32041543.las	LAS 1.4, PDRF 6	PASS	0	0	PASS	PASS	0 / 68	PASS	Dataset PASS	0
LD32041546.las	LAS 1.4, PDRF 6	PASS	0	0	PASS	PASS	0 / 68	PASS	Dataset PASS	0

DPH-1.1 Report on ASPRS LAS File Format (Tiled Data) - Compliance - continued

File	LAS Version/PDRF	System ID	Legacy Point Count	Legacy Return Counts	File Source ID	Global Encoding	VLRs / EVLRs	WKT	Intensity	Point Count with Bad Return Info
LD32041549.las	LAS 1.4, PDRF 6	PASS	0	0	PASS	PASS	0 / 68	PASS	Dataset PASS	0
LD32041552.las	LAS 1.4, PDRF 6	PASS	0	0	PASS	PASS	0 / 68	PASS	Dataset PASS	0
LD32041555.las	LAS 1.4, PDRF 6	PASS	0	0	PASS	PASS	0 / 68	PASS	Dataset PASS	0
LD32041558.las	LAS 1.4, PDRF 6	PASS	0	0	PASS	PASS	0 / 68	PASS	Dataset PASS	0
LD32041561.las	LAS 1.4, PDRF 6	PASS	0	0	PASS	PASS	0 / 68	PASS	Dataset PASS	0
LD32041564.las	LAS 1.4, PDRF 6	PASS	0	0	PASS	PASS	0 / 68	PASS	Dataset PASS	0
LD32041567.las	LAS 1.4, PDRF 6	PASS	0	0	PASS	PASS	0 / 68	PASS	Dataset PASS	0
LD32041570.las	LAS 1.4, PDRF 6	PASS	0	0	PASS	PASS	0 / 68	PASS	Dataset PASS	0
LD32041573.las	LAS 1.4, PDRF 6	PASS	0	0	PASS	PASS	0 / 68	PASS	Dataset PASS	0
LD32041576.las	LAS 1.4, PDRF 6	PASS	0	0	PASS	PASS	0 / 68	PASS	Dataset PASS	0
LD32041579.las	LAS 1.4, PDRF 6	PASS	0	0	PASS	PASS	0 / 68	PASS	Dataset PASS	0
LD32041582.las	LAS 1.4, PDRF 6	PASS	0	0	PASS	PASS	0 / 68	PASS	Dataset PASS	0
LD32041585.las	LAS 1.4, PDRF 6	PASS	0	0	PASS	PASS	0 / 68	PASS	Dataset PASS	0
LD32041588.las	LAS 1.4, PDRF 6	PASS	0	0	PASS	PASS	0 / 68	PASS	Dataset PASS	0
LD32041591.las	LAS 1.4, PDRF 6	PASS	0	0	PASS	PASS	0 / 68	PASS	Dataset PASS	0
LD32041594.las	LAS 1.4, PDRF 6	PASS	0	0	PASS	PASS	0 / 68	PASS	Dataset PASS	0
LD32041597.las	LAS 1.4, PDRF 6	PASS	0	0	PASS	PASS	0 / 68	PASS	Dataset PASS	0
LD32041600.las	LAS 1.4, PDRF 6	PASS	0	0	PASS	PASS	0 / 68	PASS	Dataset PASS	0
LD32041603.las	LAS 1.4, PDRF 6	PASS	0	0	PASS	PASS	0 / 68	PASS	Dataset PASS	0
LD32041606.las	LAS 1.4, PDRF 6	PASS	0	0	PASS	PASS	0 / 20	PASS	Dataset PASS	0
LD32071396.las	LAS 1.4, PDRF 6	PASS	0	0	PASS	PASS	0 / 68	PASS	Dataset PASS	0
LD32071411.las	LAS 1.4, PDRF 6	PASS	0	0	PASS	PASS	0 / 68	PASS	Dataset PASS	0
LD32071414.las	LAS 1.4, PDRF 6	PASS	0	0	PASS	PASS	0 / 68	PASS	Dataset PASS	0
LD32071417.las	LAS 1.4, PDRF 6	PASS	0	0	PASS	PASS	0 / 68	PASS	Dataset PASS	0
LD32071420.las	LAS 1.4, PDRF 6	PASS	0	0	PASS	PASS	0 / 68	PASS	Dataset PASS	0
LD32071423.las	LAS 1.4, PDRF 6	PASS	0	0	PASS	PASS	0 / 68	PASS	Dataset PASS	0
LD32071426.las	LAS 1.4, PDRF 6	PASS	0	0	PASS	PASS	0 / 68	PASS	Dataset PASS	0
LD32071429.las	LAS 1.4, PDRF 6	PASS	0	0	PASS	PASS	0 / 68	PASS	Dataset PASS	0
LD32071432.las	LAS 1.4, PDRF 6	PASS	0	0	PASS	PASS	0 / 68	PASS	Dataset PASS	0
LD32071435.las	LAS 1.4, PDRF 6	PASS	0	0	PASS	PASS	0 / 68	PASS	Dataset PASS	0
LD32071438.las	LAS 1.4, PDRF 6	PASS	0	0	PASS	PASS	0 / 68	PASS	Dataset PASS	0
LD32071441.las	LAS 1.4, PDRF 6	PASS	0	0	PASS	PASS	0 / 68	PASS	Dataset PASS	0
LD32071444.las	LAS 1.4, PDRF 6	PASS	0	0	PASS	PASS	0 / 68	PASS	Dataset PASS	0
LD32071447.las	LAS 1.4, PDRF 6	PASS	0	0	PASS	PASS	0 / 68	PASS	Dataset PASS	0
LD32071450.las	LAS 1.4, PDRF 6	PASS	0	0	PASS	PASS	0 / 68	PASS	Dataset PASS	0
LD32071453.las	LAS 1.4, PDRF 6	PASS	0	0	PASS	PASS	0 / 68	PASS	Dataset PASS	0
LD32071456.las	LAS 1.4, PDRF 6	PASS	0	0	PASS	PASS	0 / 68	PASS	Dataset PASS	0
LD32071459.las	LAS 1.4, PDRF 6	PASS	0	0	PASS	PASS	0 / 68	PASS	Dataset PASS	0
LD32071462.las	LAS 1.4, PDRF 6	PASS	0	0	PASS	PASS	0 / 68	PASS	Dataset PASS	0
LD32071465.las	LAS 1.4, PDRF 6	PASS	0	0	PASS	PASS	0 / 68	PASS	Dataset PASS	0
LD32071468.las	LAS 1.4, PDRF 6	PASS	0	0	PASS	PASS	0 / 68	PASS	Dataset PASS	0
LD32071471.las	LAS 1.4, PDRF 6	PASS	0	0	PASS	PASS	0 / 68	PASS	Dataset PASS	0
LD32071474.las	LAS 1.4, PDRF 6	PASS	0	0	PASS	PASS	0 / 68	PASS	Dataset PASS	0
LD32071477.las	LAS 1.4, PDRF 6	PASS	0	0	PASS	PASS	0 / 68	PASS	Dataset PASS	0
LD32071480.las	LAS 1.4, PDRF 6	PASS	0	0	PASS	PASS	0 / 68	PASS	Dataset PASS	0
LD32071483.las	LAS 1.4, PDRF 6	PASS	0	0	PASS	PASS	0 / 68	PASS	Dataset PASS	0
LD32071486.las	LAS 1.4, PDRF 6	PASS	0	0	PASS	PASS	0 / 68	PASS	Dataset PASS	0
LD32071489.las	LAS 1.4, PDRF 6	PASS	0	0	PASS	PASS	0 / 68	PASS	Dataset PASS	0
LD32071492.las	LAS 1.4, PDRF 6	PASS	0	0	PASS	PASS	0 / 68	PASS	Dataset PASS	0

DPH-1.1 Report on ASPRS LAS File Format (Tiled Data) - Compliance - continued

File	LAS Version/PDRF	System ID	Legacy Point Count	Legacy Return Counts	File Source ID	Global Encoding	VLRs / EVLRs	WKT	Intensity	Point Count with Bad Return Info
LD32071495.las	LAS 1.4, PDRF 6	PASS	0	0	PASS	PASS	0 / 68	PASS	Dataset PASS	0
LD32071498.las	LAS 1.4, PDRF 6	PASS	0	0	PASS	PASS	0 / 68	PASS	Dataset PASS	0
LD32071501.las	LAS 1.4, PDRF 6	PASS	0	0	PASS	PASS	0 / 68	PASS	Dataset PASS	0
LD32071504.las	LAS 1.4, PDRF 6	PASS	0	0	PASS	PASS	0 / 68	PASS	Dataset PASS	0
LD32071507.las	LAS 1.4, PDRF 6	PASS	0	0	PASS	PASS	0 / 68	PASS	Dataset PASS	0
LD32071510.las	LAS 1.4, PDRF 6	PASS	0	0	PASS	PASS	0 / 68	PASS	Dataset PASS	0
LD32071513.las	LAS 1.4, PDRF 6	PASS	0	0	PASS	PASS	0 / 68	PASS	Dataset PASS	0
LD32071516.las	LAS 1.4, PDRF 6	PASS	0	0	PASS	PASS	0 / 68	PASS	Dataset PASS	0
LD32071519.las	LAS 1.4, PDRF 6	PASS	0	0	PASS	PASS	0 / 68	PASS	Dataset PASS	0
LD32071522.las	LAS 1.4, PDRF 6	PASS	0	0	PASS	PASS	0 / 68	PASS	Dataset PASS	0
LD32071525.las	LAS 1.4, PDRF 6	PASS	0	0	PASS	PASS	0 / 68	PASS	Dataset PASS	0
LD32071528.las	LAS 1.4, PDRF 6	PASS	0	0	PASS	PASS	0 / 68	PASS	Dataset PASS	0
LD32071531.las	LAS 1.4, PDRF 6	PASS	0	0	PASS	PASS	0 / 68	PASS	Dataset PASS	0
LD32071534.las	LAS 1.4, PDRF 6	PASS	0	0	PASS	PASS	0 / 68	PASS	Dataset PASS	0
LD32071537.las	LAS 1.4, PDRF 6	PASS	0	0	PASS	PASS	0 / 68	PASS	Dataset PASS	0
LD32071540.las	LAS 1.4, PDRF 6	PASS	0	0	PASS	PASS	0 / 68	PASS	Dataset PASS	0
LD32071543.las	LAS 1.4, PDRF 6	PASS	0	0	PASS	PASS	0 / 68	PASS	Dataset PASS	0
LD32071546.las	LAS 1.4, PDRF 6	PASS	0	0	PASS	PASS	0 / 68	PASS	Dataset PASS	0
LD32071549.las	LAS 1.4, PDRF 6	PASS	0	0	PASS	PASS	0 / 68	PASS	Dataset PASS	0
LD32071552.las	LAS 1.4, PDRF 6	PASS	0	0	PASS	PASS	0 / 68	PASS	Dataset PASS	0
LD32071555.las	LAS 1.4, PDRF 6	PASS	0	0	PASS	PASS	0 / 68	PASS	Dataset PASS	0
LD32071558.las	LAS 1.4, PDRF 6	PASS	0	0	PASS	PASS	0 / 68	PASS	Dataset PASS	0
LD32071561.las	LAS 1.4, PDRF 6	PASS	0	0	PASS	PASS	0 / 68	PASS	Dataset PASS	0
LD32071564.las	LAS 1.4, PDRF 6	PASS	0	0	PASS	PASS	0 / 68	PASS	Dataset PASS	0
LD32071567.las	LAS 1.4, PDRF 6	PASS	0	0	PASS	PASS	0 / 68	PASS	Dataset PASS	0
LD32071570.las	LAS 1.4, PDRF 6	PASS	0	0	PASS	PASS	0 / 68	PASS	Dataset PASS	0
LD32071573.las	LAS 1.4, PDRF 6	PASS	0	0	PASS	PASS	0 / 68	PASS	Dataset PASS	0
LD32071576.las	LAS 1.4, PDRF 6	PASS	0	0	PASS	PASS	0 / 68	PASS	Dataset PASS	0
LD32071579.las	LAS 1.4, PDRF 6	PASS	0	0	PASS	PASS	0 / 68	PASS	Dataset PASS	0
LD32071582.las	LAS 1.4, PDRF 6	PASS	0	0	PASS	PASS	0 / 68	PASS	Dataset PASS	0
LD32071585.las	LAS 1.4, PDRF 6	PASS	0	0	PASS	PASS	0 / 68	PASS	Dataset PASS	0
LD32071588.las	LAS 1.4, PDRF 6	PASS	0	0	PASS	PASS	0 / 68	PASS	Dataset PASS	0
LD32071591.las	LAS 1.4, PDRF 6	PASS	0	0	PASS	PASS	0 / 68	PASS	Dataset PASS	0
LD32071594.las	LAS 1.4, PDRF 6	PASS	0	0	PASS	PASS	0 / 68	PASS	Dataset PASS	0
LD32071597.las	LAS 1.4, PDRF 6	PASS	0	0	PASS	PASS	0 / 68	PASS	Dataset PASS	0
LD32071600.las	LAS 1.4, PDRF 6	PASS	0	0	PASS	PASS	0 / 68	PASS	Dataset PASS	0
LD32071603.las	LAS 1.4, PDRF 6	PASS	0	0	PASS	PASS	0 / 68	PASS	Dataset PASS	0
LD32071606.las	LAS 1.4, PDRF 6	PASS	0	0	PASS	PASS	0 / 20	PASS	Dataset PASS	0
LD32101396.las	LAS 1.4, PDRF 6	PASS	0	0	PASS	PASS	0 / 68	PASS	Dataset PASS	0
LD32101411.las	LAS 1.4, PDRF 6	PASS	0	0	PASS	PASS	0 / 18	PASS	Dataset PASS	0
LD32101414.las	LAS 1.4, PDRF 6	PASS	0	0	PASS	PASS	0 / 68	PASS	Dataset PASS	0
LD32101417.las	LAS 1.4, PDRF 6	PASS	0	0	PASS	PASS	0 / 68	PASS	Dataset PASS	0
LD32101420.las	LAS 1.4, PDRF 6	PASS	0	0	PASS	PASS	0 / 68	PASS	Dataset PASS	0
LD32101423.las	LAS 1.4, PDRF 6	PASS	0	0	PASS	PASS	0 / 68	PASS	Dataset PASS	0
LD32101426.las	LAS 1.4, PDRF 6	PASS	0	0	PASS	PASS	0 / 68	PASS	Dataset PASS	0
LD32101429.las	LAS 1.4, PDRF 6	PASS	0	0	PASS	PASS	0 / 68	PASS	Dataset PASS	0
LD32101432.las	LAS 1.4, PDRF 6	PASS	0	0	PASS	PASS	0 / 68	PASS	Dataset PASS	0
LD32101435.las	LAS 1.4, PDRF 6	PASS	0	0	PASS	PASS	0 / 68	PASS	Dataset PASS	0
LD32101438.las	LAS 1.4, PDRF 6	PASS	0	0	PASS	PASS	0 / 68	PASS	Dataset PASS	0

DPH-1.1 Report on ASPRS LAS File Format (Tiled Data) - Compliance - continued

File	LAS Version/PDRF	System ID	Legacy Point Count	Legacy Return Counts	File Source ID	Global Encoding	VLRs / EVLRs	WKT	Intensity	Point Count with Bad Return Info
LD32101441.las	LAS 1.4, PDRF 6	PASS	0	0	PASS	PASS	0 / 68	PASS	Dataset PASS	0
LD32101444.las	LAS 1.4, PDRF 6	PASS	0	0	PASS	PASS	0 / 68	PASS	Dataset PASS	0
LD32101447.las	LAS 1.4, PDRF 6	PASS	0	0	PASS	PASS	0 / 68	PASS	Dataset PASS	0
LD32101450.las	LAS 1.4, PDRF 6	PASS	0	0	PASS	PASS	0 / 68	PASS	Dataset PASS	0
LD32101453.las	LAS 1.4, PDRF 6	PASS	0	0	PASS	PASS	0 / 68	PASS	Dataset PASS	0
LD32101456.las	LAS 1.4, PDRF 6	PASS	0	0	PASS	PASS	0 / 68	PASS	Dataset PASS	0
LD32101459.las	LAS 1.4, PDRF 6	PASS	0	0	PASS	PASS	0 / 68	PASS	Dataset PASS	0
LD32101462.las	LAS 1.4, PDRF 6	PASS	0	0	PASS	PASS	0 / 68	PASS	Dataset PASS	0
LD32101465.las	LAS 1.4, PDRF 6	PASS	0	0	PASS	PASS	0 / 68	PASS	Dataset PASS	0
LD32101468.las	LAS 1.4, PDRF 6	PASS	0	0	PASS	PASS	0 / 68	PASS	Dataset PASS	0
LD32101471.las	LAS 1.4, PDRF 6	PASS	0	0	PASS	PASS	0 / 68	PASS	Dataset PASS	0
LD32101474.las	LAS 1.4, PDRF 6	PASS	0	0	PASS	PASS	0 / 68	PASS	Dataset PASS	0
LD32101477.las	LAS 1.4, PDRF 6	PASS	0	0	PASS	PASS	0 / 68	PASS	Dataset PASS	0
LD32101480.las	LAS 1.4, PDRF 6	PASS	0	0	PASS	PASS	0 / 68	PASS	Dataset PASS	0
LD32101483.las	LAS 1.4, PDRF 6	PASS	0	0	PASS	PASS	0 / 68	PASS	Dataset PASS	0
LD32101486.las	LAS 1.4, PDRF 6	PASS	0	0	PASS	PASS	0 / 68	PASS	Dataset PASS	0
LD32101489.las	LAS 1.4, PDRF 6	PASS	0	0	PASS	PASS	0 / 68	PASS	Dataset PASS	0
LD32101492.las	LAS 1.4, PDRF 6	PASS	0	0	PASS	PASS	0 / 68	PASS	Dataset PASS	0
LD32101495.las	LAS 1.4, PDRF 6	PASS	0	0	PASS	PASS	0 / 68	PASS	Dataset PASS	0
LD32101498.las	LAS 1.4, PDRF 6	PASS	0	0	PASS	PASS	0 / 68	PASS	Dataset PASS	0
LD32101501.las	LAS 1.4, PDRF 6	PASS	0	0	PASS	PASS	0 / 68	PASS	Dataset PASS	0
LD32101504.las	LAS 1.4, PDRF 6	PASS	0	0	PASS	PASS	0 / 68	PASS	Dataset PASS	0
LD32101507.las	LAS 1.4, PDRF 6	PASS	0	0	PASS	PASS	0 / 68	PASS	Dataset PASS	0
LD32101510.las	LAS 1.4, PDRF 6	PASS	0	0	PASS	PASS	0 / 68	PASS	Dataset PASS	0
LD32101513.las	LAS 1.4, PDRF 6	PASS	0	0	PASS	PASS	0 / 68	PASS	Dataset PASS	0
LD32101516.las	LAS 1.4, PDRF 6	PASS	0	0	PASS	PASS	0 / 68	PASS	Dataset PASS	0
LD32101519.las	LAS 1.4, PDRF 6	PASS	0	0	PASS	PASS	0 / 68	PASS	Dataset PASS	0
LD32101522.las	LAS 1.4, PDRF 6	PASS	0	0	PASS	PASS	0 / 68	PASS	Dataset PASS	0
LD32101525.las	LAS 1.4, PDRF 6	PASS	0	0	PASS	PASS	0 / 68	PASS	Dataset PASS	0
LD32101528.las	LAS 1.4, PDRF 6	PASS	0	0	PASS	PASS	0 / 68	PASS	Dataset PASS	0
LD32101531.las	LAS 1.4, PDRF 6	PASS	0	0	PASS	PASS	0 / 68	PASS	Dataset PASS	0
LD32101534.las	LAS 1.4, PDRF 6	PASS	0	0	PASS	PASS	0 / 68	PASS	Dataset PASS	0
LD32101537.las	LAS 1.4, PDRF 6	PASS	0	0	PASS	PASS	0 / 68	PASS	Dataset PASS	0
LD32101540.las	LAS 1.4, PDRF 6	PASS	0	0	PASS	PASS	0 / 68	PASS	Dataset PASS	0
LD32101543.las	LAS 1.4, PDRF 6	PASS	0	0	PASS	PASS	0 / 68	PASS	Dataset PASS	0
LD32101546.las	LAS 1.4, PDRF 6	PASS	0	0	PASS	PASS	0 / 68	PASS	Dataset PASS	0
LD32101549.las	LAS 1.4, PDRF 6	PASS	0	0	PASS	PASS	0 / 68	PASS	Dataset PASS	0
LD32101552.las	LAS 1.4, PDRF 6	PASS	0	0	PASS	PASS	0 / 68	PASS	Dataset PASS	0
LD32101555.las	LAS 1.4, PDRF 6	PASS	0	0	PASS	PASS	0 / 68	PASS	Dataset PASS	0
LD32101558.las	LAS 1.4, PDRF 6	PASS	0	0	PASS	PASS	0 / 68	PASS	Dataset PASS	0
LD32101561.las	LAS 1.4, PDRF 6	PASS	0	0	PASS	PASS	0 / 68	PASS	Dataset PASS	0
LD32101564.las	LAS 1.4, PDRF 6	PASS	0	0	PASS	PASS	0 / 68	PASS	Dataset PASS	0
LD32101567.las	LAS 1.4, PDRF 6	PASS	0	0	PASS	PASS	0 / 68	PASS	Dataset PASS	0
LD32101570.las	LAS 1.4, PDRF 6	PASS	0	0	PASS	PASS	0 / 68	PASS	Dataset PASS	0
LD32101573.las	LAS 1.4, PDRF 6	PASS	0	0	PASS	PASS	0 / 68	PASS	Dataset PASS	0
LD32101576.las	LAS 1.4, PDRF 6	PASS	0	0	PASS	PASS	0 / 68	PASS	Dataset PASS	0
LD32101579.las	LAS 1.4, PDRF 6	PASS	0	0	PASS	PASS	0 / 68	PASS	Dataset PASS	0
LD32101582.las	LAS 1.4, PDRF 6	PASS	0	0	PASS	PASS	0 / 68	PASS	Dataset PASS	0
LD32101585.las	LAS 1.4, PDRF 6	PASS	0	0	PASS	PASS	0 / 68	PASS	Dataset PASS	0

DPH-1.1 Report on ASPRS LAS File Format (Tiled Data) - Compliance - continued

File	LAS Version/PDRF	System ID	Legacy Point Count	Legacy Return Counts	File Source ID	Global Encoding	VLRs / EVLRs	WKT	Intensity	Point Count with Bad Return Info
LD32101588.las	LAS 1.4, PDRF 6	PASS	0	0	PASS	PASS	0 / 68	PASS	Dataset PASS	0
LD32101591.las	LAS 1.4, PDRF 6	PASS	0	0	PASS	PASS	0 / 68	PASS	Dataset PASS	0
LD32101594.las	LAS 1.4, PDRF 6	PASS	0	0	PASS	PASS	0 / 68	PASS	Dataset PASS	0
LD32101597.las	LAS 1.4, PDRF 6	PASS	0	0	PASS	PASS	0 / 68	PASS	Dataset PASS	0
LD32101600.las	LAS 1.4, PDRF 6	PASS	0	0	PASS	PASS	0 / 68	PASS	Dataset PASS	0
LD32101603.las	LAS 1.4, PDRF 6	PASS	0	0	PASS	PASS	0 / 68	PASS	Dataset PASS	0
LD32101606.las	LAS 1.4, PDRF 6	PASS	0	0	PASS	PASS	0 / 20	PASS	Dataset PASS	0
LD32131396.las	LAS 1.4, PDRF 6	PASS	0	0	PASS	PASS	0 / 68	PASS	Dataset PASS	0
LD32131411.las	LAS 1.4, PDRF 6	PASS	0	0	PASS	PASS	0 / 68	PASS	Dataset PASS	0
LD32131414.las	LAS 1.4, PDRF 6	PASS	0	0	PASS	PASS	0 / 68	PASS	Dataset PASS	0
LD32131417.las	LAS 1.4, PDRF 6	PASS	0	0	PASS	PASS	0 / 68	PASS	Dataset PASS	0
LD32131420.las	LAS 1.4, PDRF 6	PASS	0	0	PASS	PASS	0 / 68	PASS	Dataset PASS	0
LD32131423.las	LAS 1.4, PDRF 6	PASS	0	0	PASS	PASS	0 / 68	PASS	Dataset PASS	0
LD32131426.las	LAS 1.4, PDRF 6	PASS	0	0	PASS	PASS	0 / 68	PASS	Dataset PASS	0
LD32131429.las	LAS 1.4, PDRF 6	PASS	0	0	PASS	PASS	0 / 68	PASS	Dataset PASS	0
LD32131432.las	LAS 1.4, PDRF 6	PASS	0	0	PASS	PASS	0 / 68	PASS	Dataset PASS	0
LD32131435.las	LAS 1.4, PDRF 6	PASS	0	0	PASS	PASS	0 / 68	PASS	Dataset PASS	0
LD32131438.las	LAS 1.4, PDRF 6	PASS	0	0	PASS	PASS	0 / 68	PASS	Dataset PASS	0
LD32131441.las	LAS 1.4, PDRF 6	PASS	0	0	PASS	PASS	0 / 68	PASS	Dataset PASS	0
LD32131444.las	LAS 1.4, PDRF 6	PASS	0	0	PASS	PASS	0 / 68	PASS	Dataset PASS	0
LD32131447.las	LAS 1.4, PDRF 6	PASS	0	0	PASS	PASS	0 / 68	PASS	Dataset PASS	0
LD32131450.las	LAS 1.4, PDRF 6	PASS	0	0	PASS	PASS	0 / 68	PASS	Dataset PASS	0
LD32131453.las	LAS 1.4, PDRF 6	PASS	0	0	PASS	PASS	0 / 68	PASS	Dataset PASS	0
LD32131456.las	LAS 1.4, PDRF 6	PASS	0	0	PASS	PASS	0 / 68	PASS	Dataset PASS	0
LD32131459.las	LAS 1.4, PDRF 6	PASS	0	0	PASS	PASS	0 / 68	PASS	Dataset PASS	0
LD32131462.las	LAS 1.4, PDRF 6	PASS	0	0	PASS	PASS	0 / 68	PASS	Dataset PASS	0
LD32131465.las	LAS 1.4, PDRF 6	PASS	0	0	PASS	PASS	0 / 68	PASS	Dataset PASS	0
LD32131468.las	LAS 1.4, PDRF 6	PASS	0	0	PASS	PASS	0 / 68	PASS	Dataset PASS	0
LD32131471.las	LAS 1.4, PDRF 6	PASS	0	0	PASS	PASS	0 / 68	PASS	Dataset PASS	0
LD32131474.las	LAS 1.4, PDRF 6	PASS	0	0	PASS	PASS	0 / 68	PASS	Dataset PASS	0
LD32131477.las	LAS 1.4, PDRF 6	PASS	0	0	PASS	PASS	0 / 68	PASS	Dataset PASS	0
LD32131480.las	LAS 1.4, PDRF 6	PASS	0	0	PASS	PASS	0 / 68	PASS	Dataset PASS	0
LD32131483.las	LAS 1.4, PDRF 6	PASS	0	0	PASS	PASS	0 / 68	PASS	Dataset PASS	0
LD32131486.las	LAS 1.4, PDRF 6	PASS	0	0	PASS	PASS	0 / 68	PASS	Dataset PASS	0
LD32131489.las	LAS 1.4, PDRF 6	PASS	0	0	PASS	PASS	0 / 68	PASS	Dataset PASS	0
LD32131492.las	LAS 1.4, PDRF 6	PASS	0	0	PASS	PASS	0 / 68	PASS	Dataset PASS	0
LD32131495.las	LAS 1.4, PDRF 6	PASS	0	0	PASS	PASS	0 / 68	PASS	Dataset PASS	0
LD32131498.las	LAS 1.4, PDRF 6	PASS	0	0	PASS	PASS	0 / 68	PASS	Dataset PASS	0
LD32131501.las	LAS 1.4, PDRF 6	PASS	0	0	PASS	PASS	0 / 68	PASS	Dataset PASS	0
LD32131504.las	LAS 1.4, PDRF 6	PASS	0	0	PASS	PASS	0 / 68	PASS	Dataset PASS	0
LD32131507.las	LAS 1.4, PDRF 6	PASS	0	0	PASS	PASS	0 / 68	PASS	Dataset PASS	0
LD32131510.las	LAS 1.4, PDRF 6	PASS	0	0	PASS	PASS	0 / 68	PASS	Dataset PASS	0
LD32131513.las	LAS 1.4, PDRF 6	PASS	0	0	PASS	PASS	0 / 68	PASS	Dataset PASS	0
LD32131516.las	LAS 1.4, PDRF 6	PASS	0	0	PASS	PASS	0 / 68	PASS	Dataset PASS	0
LD32131519.las	LAS 1.4, PDRF 6	PASS	0	0	PASS	PASS	0 / 68	PASS	Dataset PASS	0
LD32131522.las	LAS 1.4, PDRF 6	PASS	0	0	PASS	PASS	0 / 68	PASS	Dataset PASS	0
LD32131525.las	LAS 1.4, PDRF 6	PASS	0	0	PASS	PASS	0 / 68	PASS	Dataset PASS	0
LD32131528.las	LAS 1.4, PDRF 6	PASS	0	0	PASS	PASS	0 / 68	PASS	Dataset PASS	0
LD32131531.las	LAS 1.4, PDRF 6	PASS	0	0	PASS	PASS	0 / 68	PASS	Dataset PASS	0

DPH-1.1 Report on ASPRS LAS File Format (Tiled Data) - Compliance - continued

File	LAS Version/PDRF	System ID	Legacy Point Count	Legacy Return Counts	File Source ID	Global Encoding	VLRs / EVLRs	WKT	Intensity	Point Count with Bad Return Info
LD32131534.las	LAS 1.4, PDRF 6	PASS	0	0	PASS	PASS	0 / 68	PASS	Dataset PASS	0
LD32131537.las	LAS 1.4, PDRF 6	PASS	0	0	PASS	PASS	0 / 68	PASS	Dataset PASS	0
LD32131540.las	LAS 1.4, PDRF 6	PASS	0	0	PASS	PASS	0 / 68	PASS	Dataset PASS	0
LD32131543.las	LAS 1.4, PDRF 6	PASS	0	0	PASS	PASS	0 / 68	PASS	Dataset PASS	0
LD32131546.las	LAS 1.4, PDRF 6	PASS	0	0	PASS	PASS	0 / 68	PASS	Dataset PASS	0
LD32131549.las	LAS 1.4, PDRF 6	PASS	0	0	PASS	PASS	0 / 68	PASS	Dataset PASS	0
LD32131552.las	LAS 1.4, PDRF 6	PASS	0	0	PASS	PASS	0 / 68	PASS	Dataset PASS	0
LD32131555.las	LAS 1.4, PDRF 6	PASS	0	0	PASS	PASS	0 / 68	PASS	Dataset PASS	0
LD32131558.las	LAS 1.4, PDRF 6	PASS	0	0	PASS	PASS	0 / 68	PASS	Dataset PASS	0
LD32131561.las	LAS 1.4, PDRF 6	PASS	0	0	PASS	PASS	0 / 68	PASS	Dataset PASS	0
LD32131564.las	LAS 1.4, PDRF 6	PASS	0	0	PASS	PASS	0 / 68	PASS	Dataset PASS	0
LD32131567.las	LAS 1.4, PDRF 6	PASS	0	0	PASS	PASS	0 / 68	PASS	Dataset PASS	0
LD32131570.las	LAS 1.4, PDRF 6	PASS	0	0	PASS	PASS	0 / 68	PASS	Dataset PASS	0
LD32131573.las	LAS 1.4, PDRF 6	PASS	0	0	PASS	PASS	0 / 68	PASS	Dataset PASS	0
LD32131576.las	LAS 1.4, PDRF 6	PASS	0	0	PASS	PASS	0 / 68	PASS	Dataset PASS	0
LD32131579.las	LAS 1.4, PDRF 6	PASS	0	0	PASS	PASS	0 / 68	PASS	Dataset PASS	0
LD32131582.las	LAS 1.4, PDRF 6	PASS	0	0	PASS	PASS	0 / 68	PASS	Dataset PASS	0
LD32131585.las	LAS 1.4, PDRF 6	PASS	0	0	PASS	PASS	0 / 68	PASS	Dataset PASS	0
LD32131588.las	LAS 1.4, PDRF 6	PASS	0	0	PASS	PASS	0 / 68	PASS	Dataset PASS	0
LD32131591.las	LAS 1.4, PDRF 6	PASS	0	0	PASS	PASS	0 / 68	PASS	Dataset PASS	0
LD32131594.las	LAS 1.4, PDRF 6	PASS	0	0	PASS	PASS	0 / 68	PASS	Dataset PASS	0
LD32131597.las	LAS 1.4, PDRF 6	PASS	0	0	PASS	PASS	0 / 68	PASS	Dataset PASS	0
LD32131600.las	LAS 1.4, PDRF 6	PASS	0	0	PASS	PASS	0 / 68	PASS	Dataset PASS	0
LD32131603.las	LAS 1.4, PDRF 6	PASS	0	0	PASS	PASS	0 / 68	PASS	Dataset PASS	0
LD32131606.las	LAS 1.4, PDRF 6	PASS	0	0	PASS	PASS	0 / 20	PASS	Dataset PASS	0
LD32161396.las	LAS 1.4, PDRF 6	PASS	0	0	PASS	PASS	0 / 68	PASS	Dataset PASS	0
LD32161408.las	LAS 1.4, PDRF 6	PASS	0	0	PASS	PASS	0 / 68	PASS	Dataset PASS	0
LD32161411.las	LAS 1.4, PDRF 6	PASS	0	0	PASS	PASS	0 / 68	PASS	Dataset PASS	0
LD32161414.las	LAS 1.4, PDRF 6	PASS	0	0	PASS	PASS	0 / 68	PASS	Dataset PASS	0
LD32161417.las	LAS 1.4, PDRF 6	PASS	0	0	PASS	PASS	0 / 68	PASS	Dataset PASS	0
LD32161420.las	LAS 1.4, PDRF 6	PASS	0	0	PASS	PASS	0 / 68	PASS	Dataset PASS	0
LD32161423.las	LAS 1.4, PDRF 6	PASS	0	0	PASS	PASS	0 / 68	PASS	Dataset PASS	0
LD32161426.las	LAS 1.4, PDRF 6	PASS	0	0	PASS	PASS	0 / 68	PASS	Dataset PASS	0
LD32161429.las	LAS 1.4, PDRF 6	PASS	0	0	PASS	PASS	0 / 68	PASS	Dataset PASS	0
LD32161432.las	LAS 1.4, PDRF 6	PASS	0	0	PASS	PASS	0 / 68	PASS	Dataset PASS	0
LD32161435.las	LAS 1.4, PDRF 6	PASS	0	0	PASS	PASS	0 / 68	PASS	Dataset PASS	0
LD32161438.las	LAS 1.4, PDRF 6	PASS	0	0	PASS	PASS	0 / 68	PASS	Dataset PASS	0
LD32161441.las	LAS 1.4, PDRF 6	PASS	0	0	PASS	PASS	0 / 68	PASS	Dataset PASS	0
LD32161444.las	LAS 1.4, PDRF 6	PASS	0	0	PASS	PASS	0 / 68	PASS	Dataset PASS	0
LD32161447.las	LAS 1.4, PDRF 6	PASS	0	0	PASS	PASS	0 / 68	PASS	Dataset PASS	0
LD32161450.las	LAS 1.4, PDRF 6	PASS	0	0	PASS	PASS	0 / 68	PASS	Dataset PASS	0
LD32161453.las	LAS 1.4, PDRF 6	PASS	0	0	PASS	PASS	0 / 68	PASS	Dataset PASS	0
LD32161456.las	LAS 1.4, PDRF 6	PASS	0	0	PASS	PASS	0 / 68	PASS	Dataset PASS	0
LD32161459.las	LAS 1.4, PDRF 6	PASS	0	0	PASS	PASS	0 / 68	PASS	Dataset PASS	0
LD32161462.las	LAS 1.4, PDRF 6	PASS	0	0	PASS	PASS	0 / 68	PASS	Dataset PASS	0
LD32161465.las	LAS 1.4, PDRF 6	PASS	0	0	PASS	PASS	0 / 68	PASS	Dataset PASS	0
LD32161468.las	LAS 1.4, PDRF 6	PASS	0	0	PASS	PASS	0 / 68	PASS	Dataset PASS	0
LD32161471.las	LAS 1.4, PDRF 6	PASS	0	0	PASS	PASS	0 / 68	PASS	Dataset PASS	0
LD32161474.las	LAS 1.4, PDRF 6	PASS	0	0	PASS	PASS	0 / 68	PASS	Dataset PASS	0

DPH-1.1 Report on ASPRS LAS File Format (Tiled Data) - Compliance - continued

File	LAS Version/PDRF	System ID	Legacy Point Count	Legacy Return Counts	File Source ID	Global Encoding	VLRs / EVLRs	WKT	Intensity	Point Count with Bad Return Info
LD32161477.las	LAS 1.4, PDRF 6	PASS	0	0	PASS	PASS	0 / 68	PASS	Dataset PASS	0
LD32161480.las	LAS 1.4, PDRF 6	PASS	0	0	PASS	PASS	0 / 68	PASS	Dataset PASS	0
LD32161483.las	LAS 1.4, PDRF 6	PASS	0	0	PASS	PASS	0 / 68	PASS	Dataset PASS	0
LD32161486.las	LAS 1.4, PDRF 6	PASS	0	0	PASS	PASS	0 / 68	PASS	Dataset PASS	0
LD32161489.las	LAS 1.4, PDRF 6	PASS	0	0	PASS	PASS	0 / 68	PASS	Dataset PASS	0
LD32161492.las	LAS 1.4, PDRF 6	PASS	0	0	PASS	PASS	0 / 68	PASS	Dataset PASS	0
LD32161495.las	LAS 1.4, PDRF 6	PASS	0	0	PASS	PASS	0 / 68	PASS	Dataset PASS	0
LD32161498.las	LAS 1.4, PDRF 6	PASS	0	0	PASS	PASS	0 / 68	PASS	Dataset PASS	0
LD32161501.las	LAS 1.4, PDRF 6	PASS	0	0	PASS	PASS	0 / 68	PASS	Dataset PASS	0
LD32161504.las	LAS 1.4, PDRF 6	PASS	0	0	PASS	PASS	0 / 68	PASS	Dataset PASS	0
LD32161507.las	LAS 1.4, PDRF 6	PASS	0	0	PASS	PASS	0 / 68	PASS	Dataset PASS	0
LD32161510.las	LAS 1.4, PDRF 6	PASS	0	0	PASS	PASS	0 / 68	PASS	Dataset PASS	0
LD32161513.las	LAS 1.4, PDRF 6	PASS	0	0	PASS	PASS	0 / 68	PASS	Dataset PASS	0
LD32161516.las	LAS 1.4, PDRF 6	PASS	0	0	PASS	PASS	0 / 68	PASS	Dataset PASS	0
LD32161519.las	LAS 1.4, PDRF 6	PASS	0	0	PASS	PASS	0 / 68	PASS	Dataset PASS	0
LD32161522.las	LAS 1.4, PDRF 6	PASS	0	0	PASS	PASS	0 / 68	PASS	Dataset PASS	0
LD32161525.las	LAS 1.4, PDRF 6	PASS	0	0	PASS	PASS	0 / 68	PASS	Dataset PASS	0
LD32161528.las	LAS 1.4, PDRF 6	PASS	0	0	PASS	PASS	0 / 68	PASS	Dataset PASS	0
LD32161531.las	LAS 1.4, PDRF 6	PASS	0	0	PASS	PASS	0 / 68	PASS	Dataset PASS	0
LD32161534.las	LAS 1.4, PDRF 6	PASS	0	0	PASS	PASS	0 / 68	PASS	Dataset PASS	0
LD32161537.las	LAS 1.4, PDRF 6	PASS	0	0	PASS	PASS	0 / 68	PASS	Dataset PASS	0
LD32161540.las	LAS 1.4, PDRF 6	PASS	0	0	PASS	PASS	0 / 68	PASS	Dataset PASS	0
LD32161543.las	LAS 1.4, PDRF 6	PASS	0	0	PASS	PASS	0 / 68	PASS	Dataset PASS	0
LD32161546.las	LAS 1.4, PDRF 6	PASS	0	0	PASS	PASS	0 / 68	PASS	Dataset PASS	0
LD32161549.las	LAS 1.4, PDRF 6	PASS	0	0	PASS	PASS	0 / 68	PASS	Dataset PASS	0
LD32161552.las	LAS 1.4, PDRF 6	PASS	0	0	PASS	PASS	0 / 68	PASS	Dataset PASS	0
LD32161555.las	LAS 1.4, PDRF 6	PASS	0	0	PASS	PASS	0 / 68	PASS	Dataset PASS	0
LD32161558.las	LAS 1.4, PDRF 6	PASS	0	0	PASS	PASS	0 / 68	PASS	Dataset PASS	0
LD32161561.las	LAS 1.4, PDRF 6	PASS	0	0	PASS	PASS	0 / 68	PASS	Dataset PASS	0
LD32161564.las	LAS 1.4, PDRF 6	PASS	0	0	PASS	PASS	0 / 68	PASS	Dataset PASS	0
LD32161567.las	LAS 1.4, PDRF 6	PASS	0	0	PASS	PASS	0 / 68	PASS	Dataset PASS	0
LD32161570.las	LAS 1.4, PDRF 6	PASS	0	0	PASS	PASS	0 / 68	PASS	Dataset PASS	0
LD32161573.las	LAS 1.4, PDRF 6	PASS	0	0	PASS	PASS	0 / 68	PASS	Dataset PASS	0
LD32161576.las	LAS 1.4, PDRF 6	PASS	0	0	PASS	PASS	0 / 68	PASS	Dataset PASS	0
LD32161579.las	LAS 1.4, PDRF 6	PASS	0	0	PASS	PASS	0 / 68	PASS	Dataset PASS	0
LD32161582.las	LAS 1.4, PDRF 6	PASS	0	0	PASS	PASS	0 / 68	PASS	Dataset PASS	0
LD32161585.las	LAS 1.4, PDRF 6	PASS	0	0	PASS	PASS	0 / 68	PASS	Dataset PASS	0
LD32161588.las	LAS 1.4, PDRF 6	PASS	0	0	PASS	PASS	0 / 68	PASS	Dataset PASS	0
LD32161591.las	LAS 1.4, PDRF 6	PASS	0	0	PASS	PASS	0 / 68	PASS	Dataset PASS	0
LD32161594.las	LAS 1.4, PDRF 6	PASS	0	0	PASS	PASS	0 / 68	PASS	Dataset PASS	0
LD32161597.las	LAS 1.4, PDRF 6	PASS	0	0	PASS	PASS	0 / 68	PASS	Dataset PASS	0
LD32161600.las	LAS 1.4, PDRF 6	PASS	0	0	PASS	PASS	0 / 68	PASS	Dataset PASS	0
LD32161603.las	LAS 1.4, PDRF 6	PASS	0	0	PASS	PASS	0 / 68	PASS	Dataset PASS	0
LD32161606.las	LAS 1.4, PDRF 6	PASS	0	0	PASS	PASS	0 / 20	PASS	Dataset PASS	0
LD32191396.las	LAS 1.4, PDRF 6	PASS	0	0	PASS	PASS	0 / 68	PASS	Dataset PASS	0
LD32191408.las	LAS 1.4, PDRF 6	PASS	0	0	PASS	PASS	0 / 68	PASS	Dataset PASS	0
LD32191411.las	LAS 1.4, PDRF 6	PASS	0	0	PASS	PASS	0 / 68	PASS	Dataset PASS	0
LD32191414.las	LAS 1.4, PDRF 6	PASS	0	0	PASS	PASS	0 / 68	PASS	Dataset PASS	0
LD32191417.las	LAS 1.4, PDRF 6	PASS	0	0	PASS	PASS	0 / 68	PASS	Dataset PASS	0

DPH-1.1 Report on ASPRS LAS File Format (Tiled Data) - Compliance - continued

File	LAS Version/PDRF	System ID	Legacy Point Count	Legacy Return Counts	File Source ID	Global Encoding	VLRs / EVLRs	WKT	Intensity	Point Count with Bad Return Info
LD32191420.las	LAS 1.4, PDRF 6	PASS	0	0	PASS	PASS	0 / 68	PASS	Dataset PASS	0
LD32191423.las	LAS 1.4, PDRF 6	PASS	0	0	PASS	PASS	0 / 68	PASS	Dataset PASS	0
LD32191426.las	LAS 1.4, PDRF 6	PASS	0	0	PASS	PASS	0 / 68	PASS	Dataset PASS	0
LD32191429.las	LAS 1.4, PDRF 6	PASS	0	0	PASS	PASS	0 / 68	PASS	Dataset PASS	0
LD32191432.las	LAS 1.4, PDRF 6	PASS	0	0	PASS	PASS	0 / 68	PASS	Dataset PASS	0
LD32191435.las	LAS 1.4, PDRF 6	PASS	0	0	PASS	PASS	0 / 68	PASS	Dataset PASS	0
LD32191438.las	LAS 1.4, PDRF 6	PASS	0	0	PASS	PASS	0 / 68	PASS	Dataset PASS	0
LD32191441.las	LAS 1.4, PDRF 6	PASS	0	0	PASS	PASS	0 / 68	PASS	Dataset PASS	0
LD32191444.las	LAS 1.4, PDRF 6	PASS	0	0	PASS	PASS	0 / 68	PASS	Dataset PASS	0
LD32191447.las	LAS 1.4, PDRF 6	PASS	0	0	PASS	PASS	0 / 67	PASS	Dataset PASS	0
LD32191450.las	LAS 1.4, PDRF 6	PASS	0	0	PASS	PASS	0 / 68	PASS	Dataset PASS	0
LD32191453.las	LAS 1.4, PDRF 6	PASS	0	0	PASS	PASS	0 / 68	PASS	Dataset PASS	0
LD32191456.las	LAS 1.4, PDRF 6	PASS	0	0	PASS	PASS	0 / 68	PASS	Dataset PASS	0
LD32191459.las	LAS 1.4, PDRF 6	PASS	0	0	PASS	PASS	0 / 68	PASS	Dataset PASS	0
LD32191462.las	LAS 1.4, PDRF 6	PASS	0	0	PASS	PASS	0 / 68	PASS	Dataset PASS	0
LD32191465.las	LAS 1.4, PDRF 6	PASS	0	0	PASS	PASS	0 / 68	PASS	Dataset PASS	0
LD32191468.las	LAS 1.4, PDRF 6	PASS	0	0	PASS	PASS	0 / 68	PASS	Dataset PASS	0
LD32191471.las	LAS 1.4, PDRF 6	PASS	0	0	PASS	PASS	0 / 68	PASS	Dataset PASS	0
LD32191474.las	LAS 1.4, PDRF 6	PASS	0	0	PASS	PASS	0 / 68	PASS	Dataset PASS	0
LD32191477.las	LAS 1.4, PDRF 6	PASS	0	0	PASS	PASS	0 / 68	PASS	Dataset PASS	0
LD32191480.las	LAS 1.4, PDRF 6	PASS	0	0	PASS	PASS	0 / 68	PASS	Dataset PASS	0
LD32191483.las	LAS 1.4, PDRF 6	PASS	0	0	PASS	PASS	0 / 68	PASS	Dataset PASS	0
LD32191486.las	LAS 1.4, PDRF 6	PASS	0	0	PASS	PASS	0 / 68	PASS	Dataset PASS	0
LD32191489.las	LAS 1.4, PDRF 6	PASS	0	0	PASS	PASS	0 / 68	PASS	Dataset PASS	0
LD32191492.las	LAS 1.4, PDRF 6	PASS	0	0	PASS	PASS	0 / 68	PASS	Dataset PASS	0
LD32191495.las	LAS 1.4, PDRF 6	PASS	0	0	PASS	PASS	0 / 68	PASS	Dataset PASS	0
LD32191498.las	LAS 1.4, PDRF 6	PASS	0	0	PASS	PASS	0 / 68	PASS	Dataset PASS	0
LD32191501.las	LAS 1.4, PDRF 6	PASS	0	0	PASS	PASS	0 / 68	PASS	Dataset PASS	0
LD32191504.las	LAS 1.4, PDRF 6	PASS	0	0	PASS	PASS	0 / 68	PASS	Dataset PASS	0
LD32191507.las	LAS 1.4, PDRF 6	PASS	0	0	PASS	PASS	0 / 68	PASS	Dataset PASS	0
LD32191510.las	LAS 1.4, PDRF 6	PASS	0	0	PASS	PASS	0 / 68	PASS	Dataset PASS	0
LD32191513.las	LAS 1.4, PDRF 6	PASS	0	0	PASS	PASS	0 / 68	PASS	Dataset PASS	0
LD32191516.las	LAS 1.4, PDRF 6	PASS	0	0	PASS	PASS	0 / 68	PASS	Dataset PASS	0
LD32191519.las	LAS 1.4, PDRF 6	PASS	0	0	PASS	PASS	0 / 68	PASS	Dataset PASS	0
LD32191522.las	LAS 1.4, PDRF 6	PASS	0	0	PASS	PASS	0 / 68	PASS	Dataset PASS	0
LD32191525.las	LAS 1.4, PDRF 6	PASS	0	0	PASS	PASS	0 / 68	PASS	Dataset PASS	0
LD32191528.las	LAS 1.4, PDRF 6	PASS	0	0	PASS	PASS	0 / 68	PASS	Dataset PASS	0
LD32191531.las	LAS 1.4, PDRF 6	PASS	0	0	PASS	PASS	0 / 68	PASS	Dataset PASS	0
LD32191534.las	LAS 1.4, PDRF 6	PASS	0	0	PASS	PASS	0 / 68	PASS	Dataset PASS	0
LD32191537.las	LAS 1.4, PDRF 6	PASS	0	0	PASS	PASS	0 / 68	PASS	Dataset PASS	0
LD32191540.las	LAS 1.4, PDRF 6	PASS	0	0	PASS	PASS	0 / 68	PASS	Dataset PASS	0
LD32191543.las	LAS 1.4, PDRF 6	PASS	0	0	PASS	PASS	0 / 68	PASS	Dataset PASS	0
LD32191546.las	LAS 1.4, PDRF 6	PASS	0	0	PASS	PASS	0 / 68	PASS	Dataset PASS	0
LD32191549.las	LAS 1.4, PDRF 6	PASS	0	0	PASS	PASS	0 / 68	PASS	Dataset PASS	0
LD32191552.las	LAS 1.4, PDRF 6	PASS	0	0	PASS	PASS	0 / 68	PASS	Dataset PASS	0
LD32191555.las	LAS 1.4, PDRF 6	PASS	0	0	PASS	PASS	0 / 68	PASS	Dataset PASS	0
LD32191558.las	LAS 1.4, PDRF 6	PASS	0	0	PASS	PASS	0 / 68	PASS	Dataset PASS	0
LD32191561.las	LAS 1.4, PDRF 6	PASS	0	0	PASS	PASS	0 / 68	PASS	Dataset PASS	0
LD32191564.las	LAS 1.4, PDRF 6	PASS	0	0	PASS	PASS	0 / 68	PASS	Dataset PASS	0

DPH-1.1 Report on ASPRS LAS File Format (Tiled Data) - Compliance - continued

File	LAS Version/PDRF	System ID	Legacy Point Count	Legacy Return Counts	File Source ID	Global Encoding	VLRs / EVLRs	WKT	Intensity	Point Count with Bad Return Info
LD32191567.las	LAS 1.4, PDRF 6	PASS	0	0	PASS	PASS	0 / 68	PASS	Dataset PASS	0
LD32191570.las	LAS 1.4, PDRF 6	PASS	0	0	PASS	PASS	0 / 68	PASS	Dataset PASS	0
LD32191573.las	LAS 1.4, PDRF 6	PASS	0	0	PASS	PASS	0 / 68	PASS	Dataset PASS	0
LD32191576.las	LAS 1.4, PDRF 6	PASS	0	0	PASS	PASS	0 / 68	PASS	Dataset PASS	0
LD32191579.las	LAS 1.4, PDRF 6	PASS	0	0	PASS	PASS	0 / 68	PASS	Dataset PASS	0
LD32191582.las	LAS 1.4, PDRF 6	PASS	0	0	PASS	PASS	0 / 68	PASS	Dataset PASS	0
LD32191585.las	LAS 1.4, PDRF 6	PASS	0	0	PASS	PASS	0 / 68	PASS	Dataset PASS	0
LD32191588.las	LAS 1.4, PDRF 6	PASS	0	0	PASS	PASS	0 / 68	PASS	Dataset PASS	0
LD32191591.las	LAS 1.4, PDRF 6	PASS	0	0	PASS	PASS	0 / 68	PASS	Dataset PASS	0
LD32191594.las	LAS 1.4, PDRF 6	PASS	0	0	PASS	PASS	0 / 68	PASS	Dataset PASS	0
LD32191597.las	LAS 1.4, PDRF 6	PASS	0	0	PASS	PASS	0 / 68	PASS	Dataset PASS	0
LD32191600.las	LAS 1.4, PDRF 6	PASS	0	0	PASS	PASS	0 / 68	PASS	Dataset PASS	0
LD32191603.las	LAS 1.4, PDRF 6	PASS	0	0	PASS	PASS	0 / 68	PASS	Dataset PASS	0
LD32191606.las	LAS 1.4, PDRF 6	PASS	0	0	PASS	PASS	0 / 20	PASS	Dataset PASS	0
LD32221408.las	LAS 1.4, PDRF 6	PASS	0	0	PASS	PASS	0 / 68	PASS	Dataset PASS	0
LD32221411.las	LAS 1.4, PDRF 6	PASS	0	0	PASS	PASS	0 / 68	PASS	Dataset PASS	0
LD32221414.las	LAS 1.4, PDRF 6	PASS	0	0	PASS	PASS	0 / 68	PASS	Dataset PASS	0
LD32221417.las	LAS 1.4, PDRF 6	PASS	0	0	PASS	PASS	0 / 68	PASS	Dataset PASS	0
LD32221420.las	LAS 1.4, PDRF 6	PASS	0	0	PASS	PASS	0 / 68	PASS	Dataset PASS	0
LD32221423.las	LAS 1.4, PDRF 6	PASS	0	0	PASS	PASS	0 / 68	PASS	Dataset PASS	0
LD32221426.las	LAS 1.4, PDRF 6	PASS	0	0	PASS	PASS	0 / 68	PASS	Dataset PASS	0
LD32221429.las	LAS 1.4, PDRF 6	PASS	0	0	PASS	PASS	0 / 68	PASS	Dataset PASS	0
LD32221432.las	LAS 1.4, PDRF 6	PASS	0	0	PASS	PASS	0 / 68	PASS	Dataset PASS	0
LD32221435.las	LAS 1.4, PDRF 6	PASS	0	0	PASS	PASS	0 / 68	PASS	Dataset PASS	0
LD32221438.las	LAS 1.4, PDRF 6	PASS	0	0	PASS	PASS	0 / 68	PASS	Dataset PASS	0
LD32221441.las	LAS 1.4, PDRF 6	PASS	0	0	PASS	PASS	0 / 68	PASS	Dataset PASS	0
LD32221444.las	LAS 1.4, PDRF 6	PASS	0	0	PASS	PASS	0 / 68	PASS	Dataset PASS	0
LD32221447.las	LAS 1.4, PDRF 6	PASS	0	0	PASS	PASS	0 / 68	PASS	Dataset PASS	0
LD32221450.las	LAS 1.4, PDRF 6	PASS	0	0	PASS	PASS	0 / 68	PASS	Dataset PASS	0
LD32221453.las	LAS 1.4, PDRF 6	PASS	0	0	PASS	PASS	0 / 68	PASS	Dataset PASS	0
LD32221456.las	LAS 1.4, PDRF 6	PASS	0	0	PASS	PASS	0 / 68	PASS	Dataset PASS	0
LD32221459.las	LAS 1.4, PDRF 6	PASS	0	0	PASS	PASS	0 / 68	PASS	Dataset PASS	0
LD32221462.las	LAS 1.4, PDRF 6	PASS	0	0	PASS	PASS	0 / 68	PASS	Dataset PASS	0
LD32221465.las	LAS 1.4, PDRF 6	PASS	0	0	PASS	PASS	0 / 68	PASS	Dataset PASS	0
LD32221468.las	LAS 1.4, PDRF 6	PASS	0	0	PASS	PASS	0 / 68	PASS	Dataset PASS	0
LD32221471.las	LAS 1.4, PDRF 6	PASS	0	0	PASS	PASS	0 / 68	PASS	Dataset PASS	0
LD32221474.las	LAS 1.4, PDRF 6	PASS	0	0	PASS	PASS	0 / 68	PASS	Dataset PASS	0
LD32221477.las	LAS 1.4, PDRF 6	PASS	0	0	PASS	PASS	0 / 68	PASS	Dataset PASS	0
LD32221480.las	LAS 1.4, PDRF 6	PASS	0	0	PASS	PASS	0 / 68	PASS	Dataset PASS	0
LD32221483.las	LAS 1.4, PDRF 6	PASS	0	0	PASS	PASS	0 / 68	PASS	Dataset PASS	0
LD32221486.las	LAS 1.4, PDRF 6	PASS	0	0	PASS	PASS	0 / 68	PASS	Dataset PASS	0
LD32221489.las	LAS 1.4, PDRF 6	PASS	0	0	PASS	PASS	0 / 68	PASS	Dataset PASS	0
LD32221492.las	LAS 1.4, PDRF 6	PASS	0	0	PASS	PASS	0 / 68	PASS	Dataset PASS	0
LD32221495.las	LAS 1.4, PDRF 6	PASS	0	0	PASS	PASS	0 / 68	PASS	Dataset PASS	0
LD32221498.las	LAS 1.4, PDRF 6	PASS	0	0	PASS	PASS	0 / 68	PASS	Dataset PASS	0
LD32221501.las	LAS 1.4, PDRF 6	PASS	0	0	PASS	PASS	0 / 68	PASS	Dataset PASS	0
LD32221504.las	LAS 1.4, PDRF 6	PASS	0	0	PASS	PASS	0 / 68	PASS	Dataset PASS	0
LD32221507.las	LAS 1.4, PDRF 6	PASS	0	0	PASS	PASS	0 / 68	PASS	Dataset PASS	0
LD32221510.las	LAS 1.4, PDRF 6	PASS	0	0	PASS	PASS	0 / 68	PASS	Dataset PASS	0

DPH-1.1 Report on ASPRS LAS File Format (Tiled Data) - Compliance - continued

File	LAS Version/PDRF	System ID	Legacy Point Count	Legacy Return Counts	File Source ID	Global Encoding	VLRs / EVLRs	WKT	Intensity	Point Count with Bad Return Info
LD32221513.las	LAS 1.4, PDRF 6	PASS	0	0	PASS	PASS	0 / 68	PASS	Dataset PASS	0
LD32221516.las	LAS 1.4, PDRF 6	PASS	0	0	PASS	PASS	0 / 68	PASS	Dataset PASS	0
LD32221519.las	LAS 1.4, PDRF 6	PASS	0	0	PASS	PASS	0 / 68	PASS	Dataset PASS	0
LD32221522.las	LAS 1.4, PDRF 6	PASS	0	0	PASS	PASS	0 / 68	PASS	Dataset PASS	0
LD32221525.las	LAS 1.4, PDRF 6	PASS	0	0	PASS	PASS	0 / 68	PASS	Dataset PASS	0
LD32221528.las	LAS 1.4, PDRF 6	PASS	0	0	PASS	PASS	0 / 68	PASS	Dataset PASS	0
LD32221531.las	LAS 1.4, PDRF 6	PASS	0	0	PASS	PASS	0 / 68	PASS	Dataset PASS	0
LD32221534.las	LAS 1.4, PDRF 6	PASS	0	0	PASS	PASS	0 / 68	PASS	Dataset PASS	0
LD32221537.las	LAS 1.4, PDRF 6	PASS	0	0	PASS	PASS	0 / 68	PASS	Dataset PASS	0
LD32221540.las	LAS 1.4, PDRF 6	PASS	0	0	PASS	PASS	0 / 68	PASS	Dataset PASS	0
LD32221543.las	LAS 1.4, PDRF 6	PASS	0	0	PASS	PASS	0 / 68	PASS	Dataset PASS	0
LD32221546.las	LAS 1.4, PDRF 6	PASS	0	0	PASS	PASS	0 / 68	PASS	Dataset PASS	0
LD32221549.las	LAS 1.4, PDRF 6	PASS	0	0	PASS	PASS	0 / 68	PASS	Dataset PASS	0
LD32221552.las	LAS 1.4, PDRF 6	PASS	0	0	PASS	PASS	0 / 68	PASS	Dataset PASS	0
LD32221555.las	LAS 1.4, PDRF 6	PASS	0	0	PASS	PASS	0 / 68	PASS	Dataset PASS	0
LD32221558.las	LAS 1.4, PDRF 6	PASS	0	0	PASS	PASS	0 / 68	PASS	Dataset PASS	0
LD32221561.las	LAS 1.4, PDRF 6	PASS	0	0	PASS	PASS	0 / 68	PASS	Dataset PASS	0
LD32221564.las	LAS 1.4, PDRF 6	PASS	0	0	PASS	PASS	0 / 68	PASS	Dataset PASS	0
LD32221567.las	LAS 1.4, PDRF 6	PASS	0	0	PASS	PASS	0 / 68	PASS	Dataset PASS	0
LD32221570.las	LAS 1.4, PDRF 6	PASS	0	0	PASS	PASS	0 / 68	PASS	Dataset PASS	0
LD32221573.las	LAS 1.4, PDRF 6	PASS	0	0	PASS	PASS	0 / 68	PASS	Dataset PASS	0
LD32221576.las	LAS 1.4, PDRF 6	PASS	0	0	PASS	PASS	0 / 68	PASS	Dataset PASS	0
LD32221579.las	LAS 1.4, PDRF 6	PASS	0	0	PASS	PASS	0 / 68	PASS	Dataset PASS	0
LD32221582.las	LAS 1.4, PDRF 6	PASS	0	0	PASS	PASS	0 / 68	PASS	Dataset PASS	0
LD32221585.las	LAS 1.4, PDRF 6	PASS	0	0	PASS	PASS	0 / 68	PASS	Dataset PASS	0
LD32221588.las	LAS 1.4, PDRF 6	PASS	0	0	PASS	PASS	0 / 68	PASS	Dataset PASS	0
LD32221591.las	LAS 1.4, PDRF 6	PASS	0	0	PASS	PASS	0 / 68	PASS	Dataset PASS	0
LD32221594.las	LAS 1.4, PDRF 6	PASS	0	0	PASS	PASS	0 / 68	PASS	Dataset PASS	0
LD32221597.las	LAS 1.4, PDRF 6	PASS	0	0	PASS	PASS	0 / 68	PASS	Dataset PASS	0
LD32221600.las	LAS 1.4, PDRF 6	PASS	0	0	PASS	PASS	0 / 68	PASS	Dataset PASS	0
LD32221603.las	LAS 1.4, PDRF 6	PASS	0	0	PASS	PASS	0 / 68	PASS	Dataset PASS	0
LD32221606.las	LAS 1.4, PDRF 6	PASS	0	0	PASS	PASS	0 / 20	PASS	Dataset PASS	0
LD32251408.las	LAS 1.4, PDRF 6	PASS	0	0	PASS	PASS	0 / 68	PASS	Dataset PASS	0
LD32251411.las	LAS 1.4, PDRF 6	PASS	0	0	PASS	PASS	0 / 68	PASS	Dataset PASS	0
LD32251414.las	LAS 1.4, PDRF 6	PASS	0	0	PASS	PASS	0 / 68	PASS	Dataset PASS	0
LD32251417.las	LAS 1.4, PDRF 6	PASS	0	0	PASS	PASS	0 / 68	PASS	Dataset PASS	0
LD32251420.las	LAS 1.4, PDRF 6	PASS	0	0	PASS	PASS	0 / 68	PASS	Dataset PASS	0
LD32251423.las	LAS 1.4, PDRF 6	PASS	0	0	PASS	PASS	0 / 68	PASS	Dataset PASS	0
LD32251426.las	LAS 1.4, PDRF 6	PASS	0	0	PASS	PASS	0 / 68	PASS	Dataset PASS	0
LD32251429.las	LAS 1.4, PDRF 6	PASS	0	0	PASS	PASS	0 / 68	PASS	Dataset PASS	0
LD32251432.las	LAS 1.4, PDRF 6	PASS	0	0	PASS	PASS	0 / 68	PASS	Dataset PASS	0
LD32251435.las	LAS 1.4, PDRF 6	PASS	0	0	PASS	PASS	0 / 68	PASS	Dataset PASS	0
LD32251438.las	LAS 1.4, PDRF 6	PASS	0	0	PASS	PASS	0 / 68	PASS	Dataset PASS	0
LD32251441.las	LAS 1.4, PDRF 6	PASS	0	0	PASS	PASS	0 / 68	PASS	Dataset PASS	0
LD32251444.las	LAS 1.4, PDRF 6	PASS	0	0	PASS	PASS	0 / 68	PASS	Dataset PASS	0
LD32251447.las	LAS 1.4, PDRF 6	PASS	0	0	PASS	PASS	0 / 68	PASS	Dataset PASS	0
LD32251450.las	LAS 1.4, PDRF 6	PASS	0	0	PASS	PASS	0 / 68	PASS	Dataset PASS	0
LD32251453.las	LAS 1.4, PDRF 6	PASS	0	0	PASS	PASS	0 / 68	PASS	Dataset PASS	0
LD32251456.las	LAS 1.4, PDRF 6	PASS	0	0	PASS	PASS	0 / 68	PASS	Dataset PASS	0

DPH-1.1 Report on ASPRS LAS File Format (Tiled Data) - Compliance - continued

File	LAS Version/PDRF	System ID	Legacy Point Count	Legacy Return Counts	File Source ID	Global Encoding	VLRs / EVLRs	WKT	Intensity	Point Count with Bad Return Info
LD32251459.las	LAS 1.4, PDRF 6	PASS	0	0	PASS	PASS	0 / 68	PASS	Dataset PASS	0
LD32251462.las	LAS 1.4, PDRF 6	PASS	0	0	PASS	PASS	0 / 68	PASS	Dataset PASS	0
LD32251465.las	LAS 1.4, PDRF 6	PASS	0	0	PASS	PASS	0 / 68	PASS	Dataset PASS	0
LD32251468.las	LAS 1.4, PDRF 6	PASS	0	0	PASS	PASS	0 / 68	PASS	Dataset PASS	0
LD32251471.las	LAS 1.4, PDRF 6	PASS	0	0	PASS	PASS	0 / 68	PASS	Dataset PASS	0
LD32251474.las	LAS 1.4, PDRF 6	PASS	0	0	PASS	PASS	0 / 68	PASS	Dataset PASS	0
LD32251477.las	LAS 1.4, PDRF 6	PASS	0	0	PASS	PASS	0 / 68	PASS	Dataset PASS	0
LD32251480.las	LAS 1.4, PDRF 6	PASS	0	0	PASS	PASS	0 / 68	PASS	Dataset PASS	0
LD32251483.las	LAS 1.4, PDRF 6	PASS	0	0	PASS	PASS	0 / 68	PASS	Dataset PASS	0
LD32251486.las	LAS 1.4, PDRF 6	PASS	0	0	PASS	PASS	0 / 68	PASS	Dataset PASS	0
LD32251489.las	LAS 1.4, PDRF 6	PASS	0	0	PASS	PASS	0 / 68	PASS	Dataset PASS	0
LD32251492.las	LAS 1.4, PDRF 6	PASS	0	0	PASS	PASS	0 / 68	PASS	Dataset PASS	0
LD32251495.las	LAS 1.4, PDRF 6	PASS	0	0	PASS	PASS	0 / 68	PASS	Dataset PASS	0
LD32251498.las	LAS 1.4, PDRF 6	PASS	0	0	PASS	PASS	0 / 68	PASS	Dataset PASS	0
LD32251501.las	LAS 1.4, PDRF 6	PASS	0	0	PASS	PASS	0 / 68	PASS	Dataset PASS	0
LD32251504.las	LAS 1.4, PDRF 6	PASS	0	0	PASS	PASS	0 / 68	PASS	Dataset PASS	0
LD32251507.las	LAS 1.4, PDRF 6	PASS	0	0	PASS	PASS	0 / 68	PASS	Dataset PASS	0
LD32251510.las	LAS 1.4, PDRF 6	PASS	0	0	PASS	PASS	0 / 68	PASS	Dataset PASS	0
LD32251513.las	LAS 1.4, PDRF 6	PASS	0	0	PASS	PASS	0 / 68	PASS	Dataset PASS	0
LD32251516.las	LAS 1.4, PDRF 6	PASS	0	0	PASS	PASS	0 / 68	PASS	Dataset PASS	0
LD32251519.las	LAS 1.4, PDRF 6	PASS	0	0	PASS	PASS	0 / 68	PASS	Dataset PASS	0
LD32251522.las	LAS 1.4, PDRF 6	PASS	0	0	PASS	PASS	0 / 68	PASS	Dataset PASS	0
LD32251525.las	LAS 1.4, PDRF 6	PASS	0	0	PASS	PASS	0 / 68	PASS	Dataset PASS	0
LD32251528.las	LAS 1.4, PDRF 6	PASS	0	0	PASS	PASS	0 / 68	PASS	Dataset PASS	0
LD32251531.las	LAS 1.4, PDRF 6	PASS	0	0	PASS	PASS	0 / 68	PASS	Dataset PASS	0
LD32251534.las	LAS 1.4, PDRF 6	PASS	0	0	PASS	PASS	0 / 68	PASS	Dataset PASS	0
LD32251537.las	LAS 1.4, PDRF 6	PASS	0	0	PASS	PASS	0 / 68	PASS	Dataset PASS	0
LD32251540.las	LAS 1.4, PDRF 6	PASS	0	0	PASS	PASS	0 / 68	PASS	Dataset PASS	0
LD32251543.las	LAS 1.4, PDRF 6	PASS	0	0	PASS	PASS	0 / 68	PASS	Dataset PASS	0
LD32251546.las	LAS 1.4, PDRF 6	PASS	0	0	PASS	PASS	0 / 68	PASS	Dataset PASS	0
LD32251549.las	LAS 1.4, PDRF 6	PASS	0	0	PASS	PASS	0 / 68	PASS	Dataset PASS	0
LD32251552.las	LAS 1.4, PDRF 6	PASS	0	0	PASS	PASS	0 / 68	PASS	Dataset PASS	0
LD32251555.las	LAS 1.4, PDRF 6	PASS	0	0	PASS	PASS	0 / 68	PASS	Dataset PASS	0
LD32251558.las	LAS 1.4, PDRF 6	PASS	0	0	PASS	PASS	0 / 68	PASS	Dataset PASS	0
LD32251561.las	LAS 1.4, PDRF 6	PASS	0	0	PASS	PASS	0 / 68	PASS	Dataset PASS	0
LD32251564.las	LAS 1.4, PDRF 6	PASS	0	0	PASS	PASS	0 / 68	PASS	Dataset PASS	0
LD32251567.las	LAS 1.4, PDRF 6	PASS	0	0	PASS	PASS	0 / 68	PASS	Dataset PASS	0
LD32251570.las	LAS 1.4, PDRF 6	PASS	0	0	PASS	PASS	0 / 68	PASS	Dataset PASS	0
LD32251573.las	LAS 1.4, PDRF 6	PASS	0	0	PASS	PASS	0 / 68	PASS	Dataset PASS	0
LD32251576.las	LAS 1.4, PDRF 6	PASS	0	0	PASS	PASS	0 / 68	PASS	Dataset PASS	0
LD32251579.las	LAS 1.4, PDRF 6	PASS	0	0	PASS	PASS	0 / 68	PASS	Dataset PASS	0
LD32251582.las	LAS 1.4, PDRF 6	PASS	0	0	PASS	PASS	0 / 68	PASS	Dataset PASS	0
LD32251585.las	LAS 1.4, PDRF 6	PASS	0	0	PASS	PASS	0 / 68	PASS	Dataset PASS	0
LD32251588.las	LAS 1.4, PDRF 6	PASS	0	0	PASS	PASS	0 / 68	PASS	Dataset PASS	0
LD32251591.las	LAS 1.4, PDRF 6	PASS	0	0	PASS	PASS	0 / 68	PASS	Dataset PASS	0
LD32251594.las	LAS 1.4, PDRF 6	PASS	0	0	PASS	PASS	0 / 68	PASS	Dataset PASS	0
LD32251597.las	LAS 1.4, PDRF 6	PASS	0	0	PASS	PASS	0 / 68	PASS	Dataset PASS	0
LD32251600.las	LAS 1.4, PDRF 6	PASS	0	0	PASS	PASS	0 / 68	PASS	Dataset PASS	0
LD32251603.las	LAS 1.4, PDRF 6	PASS	0	0	PASS	PASS	0 / 68	PASS	Dataset PASS	0

DPH-1.1 Report on ASPRS LAS File Format (Tiled Data) - Compliance - continued

File	LAS Version/PDRF	System ID	Legacy Point Count	Legacy Return Counts	File Source ID	Global Encoding	VLRs / EVLRs	WKT	Intensity	Point Count with Bad Return Info
LD32251606.las	LAS 1.4, PDRF 6	PASS	0	0	PASS	PASS	0 / 20	PASS	Dataset PASS	0
LD32281408.las	LAS 1.4, PDRF 6	PASS	0	0	PASS	PASS	0 / 68	PASS	Dataset PASS	0
LD32281411.las	LAS 1.4, PDRF 6	PASS	0	0	PASS	PASS	0 / 68	PASS	Dataset PASS	0
LD32281414.las	LAS 1.4, PDRF 6	PASS	0	0	PASS	PASS	0 / 68	PASS	Dataset PASS	0
LD32281417.las	LAS 1.4, PDRF 6	PASS	0	0	PASS	PASS	0 / 68	PASS	Dataset PASS	0
LD32281420.las	LAS 1.4, PDRF 6	PASS	0	0	PASS	PASS	0 / 68	PASS	Dataset PASS	0
LD32281423.las	LAS 1.4, PDRF 6	PASS	0	0	PASS	PASS	0 / 68	PASS	Dataset PASS	0
LD32281426.las	LAS 1.4, PDRF 6	PASS	0	0	PASS	PASS	0 / 68	PASS	Dataset PASS	0
LD32281429.las	LAS 1.4, PDRF 6	PASS	0	0	PASS	PASS	0 / 68	PASS	Dataset PASS	0
LD32281432.las	LAS 1.4, PDRF 6	PASS	0	0	PASS	PASS	0 / 68	PASS	Dataset PASS	0
LD32281435.las	LAS 1.4, PDRF 6	PASS	0	0	PASS	PASS	0 / 68	PASS	Dataset PASS	0
LD32281438.las	LAS 1.4, PDRF 6	PASS	0	0	PASS	PASS	0 / 68	PASS	Dataset PASS	0
LD32281441.las	LAS 1.4, PDRF 6	PASS	0	0	PASS	PASS	0 / 68	PASS	Dataset PASS	0
LD32281444.las	LAS 1.4, PDRF 6	PASS	0	0	PASS	PASS	0 / 68	PASS	Dataset PASS	0
LD32281447.las	LAS 1.4, PDRF 6	PASS	0	0	PASS	PASS	0 / 68	PASS	Dataset PASS	0
LD32281450.las	LAS 1.4, PDRF 6	PASS	0	0	PASS	PASS	0 / 68	PASS	Dataset PASS	0
LD32281453.las	LAS 1.4, PDRF 6	PASS	0	0	PASS	PASS	0 / 68	PASS	Dataset PASS	0
LD32281456.las	LAS 1.4, PDRF 6	PASS	0	0	PASS	PASS	0 / 68	PASS	Dataset PASS	0
LD32281459.las	LAS 1.4, PDRF 6	PASS	0	0	PASS	PASS	0 / 68	PASS	Dataset PASS	0
LD32281462.las	LAS 1.4, PDRF 6	PASS	0	0	PASS	PASS	0 / 68	PASS	Dataset PASS	0
LD32281465.las	LAS 1.4, PDRF 6	PASS	0	0	PASS	PASS	0 / 68	PASS	Dataset PASS	0
LD32281468.las	LAS 1.4, PDRF 6	PASS	0	0	PASS	PASS	0 / 68	PASS	Dataset PASS	0
LD32281471.las	LAS 1.4, PDRF 6	PASS	0	0	PASS	PASS	0 / 68	PASS	Dataset PASS	0
LD32281474.las	LAS 1.4, PDRF 6	PASS	0	0	PASS	PASS	0 / 68	PASS	Dataset PASS	0
LD32281477.las	LAS 1.4, PDRF 6	PASS	0	0	PASS	PASS	0 / 68	PASS	Dataset PASS	0
LD32281480.las	LAS 1.4, PDRF 6	PASS	0	0	PASS	PASS	0 / 68	PASS	Dataset PASS	0
LD32281483.las	LAS 1.4, PDRF 6	PASS	0	0	PASS	PASS	0 / 68	PASS	Dataset PASS	0
LD32281486.las	LAS 1.4, PDRF 6	PASS	0	0	PASS	PASS	0 / 68	PASS	Dataset PASS	0
LD32281489.las	LAS 1.4, PDRF 6	PASS	0	0	PASS	PASS	0 / 68	PASS	Dataset PASS	0
LD32281492.las	LAS 1.4, PDRF 6	PASS	0	0	PASS	PASS	0 / 68	PASS	Dataset PASS	0
LD32281495.las	LAS 1.4, PDRF 6	PASS	0	0	PASS	PASS	0 / 68	PASS	Dataset PASS	0
LD32281498.las	LAS 1.4, PDRF 6	PASS	0	0	PASS	PASS	0 / 68	PASS	Dataset PASS	0
LD32281501.las	LAS 1.4, PDRF 6	PASS	0	0	PASS	PASS	0 / 68	PASS	Dataset PASS	0
LD32281504.las	LAS 1.4, PDRF 6	PASS	0	0	PASS	PASS	0 / 68	PASS	Dataset PASS	0
LD32281507.las	LAS 1.4, PDRF 6	PASS	0	0	PASS	PASS	0 / 68	PASS	Dataset PASS	0
LD32281510.las	LAS 1.4, PDRF 6	PASS	0	0	PASS	PASS	0 / 68	PASS	Dataset PASS	0
LD32281513.las	LAS 1.4, PDRF 6	PASS	0	0	PASS	PASS	0 / 68	PASS	Dataset PASS	0
LD32281516.las	LAS 1.4, PDRF 6	PASS	0	0	PASS	PASS	0 / 68	PASS	Dataset PASS	0
LD32281519.las	LAS 1.4, PDRF 6	PASS	0	0	PASS	PASS	0 / 68	PASS	Dataset PASS	0
LD32281522.las	LAS 1.4, PDRF 6	PASS	0	0	PASS	PASS	0 / 68	PASS	Dataset PASS	0
LD32281525.las	LAS 1.4, PDRF 6	PASS	0	0	PASS	PASS	0 / 68	PASS	Dataset PASS	0
LD32281528.las	LAS 1.4, PDRF 6	PASS	0	0	PASS	PASS	0 / 68	PASS	Dataset PASS	0
LD32281531.las	LAS 1.4, PDRF 6	PASS	0	0	PASS	PASS	0 / 68	PASS	Dataset PASS	0
LD32281534.las	LAS 1.4, PDRF 6	PASS	0	0	PASS	PASS	0 / 68	PASS	Dataset PASS	0
LD32281537.las	LAS 1.4, PDRF 6	PASS	0	0	PASS	PASS	0 / 68	PASS	Dataset PASS	0
LD32281540.las	LAS 1.4, PDRF 6	PASS	0	0	PASS	PASS	0 / 68	PASS	Dataset PASS	0
LD32281543.las	LAS 1.4, PDRF 6	PASS	0	0	PASS	PASS	0 / 68	PASS	Dataset PASS	0
LD32281546.las	LAS 1.4, PDRF 6	PASS	0	0	PASS	PASS	0 / 68	PASS	Dataset PASS	0
LD32281549.las	LAS 1.4, PDRF 6	PASS	0	0	PASS	PASS	0 / 68	PASS	Dataset PASS	0

DPH-1.1 Report on ASPRS LAS File Format (Tiled Data) - Compliance - continued

File	LAS Version/PDRF	System ID	Legacy Point Count	Legacy Return Counts	File Source ID	Global Encoding	VLRs / EVLRs	WKT	Intensity	Point Count with Bad Return Info
LD32281552.las	LAS 1.4, PDRF 6	PASS	0	0	PASS	PASS	0 / 68	PASS	Dataset PASS	0
LD32281555.las	LAS 1.4, PDRF 6	PASS	0	0	PASS	PASS	0 / 68	PASS	Dataset PASS	0
LD32281558.las	LAS 1.4, PDRF 6	PASS	0	0	PASS	PASS	0 / 68	PASS	Dataset PASS	0
LD32281561.las	LAS 1.4, PDRF 6	PASS	0	0	PASS	PASS	0 / 68	PASS	Dataset PASS	0
LD32281564.las	LAS 1.4, PDRF 6	PASS	0	0	PASS	PASS	0 / 68	PASS	Dataset PASS	0
LD32281567.las	LAS 1.4, PDRF 6	PASS	0	0	PASS	PASS	0 / 68	PASS	Dataset PASS	0
LD32281570.las	LAS 1.4, PDRF 6	PASS	0	0	PASS	PASS	0 / 68	PASS	Dataset PASS	0
LD32281573.las	LAS 1.4, PDRF 6	PASS	0	0	PASS	PASS	0 / 68	PASS	Dataset PASS	0
LD32281576.las	LAS 1.4, PDRF 6	PASS	0	0	PASS	PASS	0 / 68	PASS	Dataset PASS	0
LD32281579.las	LAS 1.4, PDRF 6	PASS	0	0	PASS	PASS	0 / 68	PASS	Dataset PASS	0
LD32281582.las	LAS 1.4, PDRF 6	PASS	0	0	PASS	PASS	0 / 68	PASS	Dataset PASS	0
LD32281585.las	LAS 1.4, PDRF 6	PASS	0	0	PASS	PASS	0 / 68	PASS	Dataset PASS	0
LD32281588.las	LAS 1.4, PDRF 6	PASS	0	0	PASS	PASS	0 / 68	PASS	Dataset PASS	0
LD32281591.las	LAS 1.4, PDRF 6	PASS	0	0	PASS	PASS	0 / 68	PASS	Dataset PASS	0
LD32281594.las	LAS 1.4, PDRF 6	PASS	0	0	PASS	PASS	0 / 68	PASS	Dataset PASS	0
LD32281597.las	LAS 1.4, PDRF 6	PASS	0	0	PASS	PASS	0 / 68	PASS	Dataset PASS	0
LD32281600.las	LAS 1.4, PDRF 6	PASS	0	0	PASS	PASS	0 / 68	PASS	Dataset PASS	0
LD32281603.las	LAS 1.4, PDRF 6	PASS	0	0	PASS	PASS	0 / 68	PASS	Dataset PASS	0
LD32281606.las	LAS 1.4, PDRF 6	PASS	0	0	PASS	PASS	0 / 20	PASS	Dataset PASS	0
LD32311402.las	LAS 1.4, PDRF 6	PASS	0	0	PASS	PASS	0 / 68	PASS	Dataset PASS	0
LD32311405.las	LAS 1.4, PDRF 6	PASS	0	0	PASS	PASS	0 / 68	PASS	Dataset PASS	0
LD32311408.las	LAS 1.4, PDRF 6	PASS	0	0	PASS	PASS	0 / 68	PASS	Dataset PASS	0
LD32311411.las	LAS 1.4, PDRF 6	PASS	0	0	PASS	PASS	0 / 67	PASS	Dataset PASS	0
LD32311414.las	LAS 1.4, PDRF 6	PASS	0	0	PASS	PASS	0 / 68	PASS	Dataset PASS	0
LD32311417.las	LAS 1.4, PDRF 6	PASS	0	0	PASS	PASS	0 / 68	PASS	Dataset PASS	0
LD32311420.las	LAS 1.4, PDRF 6	PASS	0	0	PASS	PASS	0 / 68	PASS	Dataset PASS	0
LD32311423.las	LAS 1.4, PDRF 6	PASS	0	0	PASS	PASS	0 / 68	PASS	Dataset PASS	0
LD32311426.las	LAS 1.4, PDRF 6	PASS	0	0	PASS	PASS	0 / 68	PASS	Dataset PASS	0
LD32311429.las	LAS 1.4, PDRF 6	PASS	0	0	PASS	PASS	0 / 68	PASS	Dataset PASS	0
LD32311432.las	LAS 1.4, PDRF 6	PASS	0	0	PASS	PASS	0 / 68	PASS	Dataset PASS	0
LD32311435.las	LAS 1.4, PDRF 6	PASS	0	0	PASS	PASS	0 / 68	PASS	Dataset PASS	0
LD32311438.las	LAS 1.4, PDRF 6	PASS	0	0	PASS	PASS	0 / 68	PASS	Dataset PASS	0
LD32311441.las	LAS 1.4, PDRF 6	PASS	0	0	PASS	PASS	0 / 68	PASS	Dataset PASS	0
LD32311444.las	LAS 1.4, PDRF 6	PASS	0	0	PASS	PASS	0 / 68	PASS	Dataset PASS	0
LD32311447.las	LAS 1.4, PDRF 6	PASS	0	0	PASS	PASS	0 / 68	PASS	Dataset PASS	0
LD32311450.las	LAS 1.4, PDRF 6	PASS	0	0	PASS	PASS	0 / 68	PASS	Dataset PASS	0
LD32311453.las	LAS 1.4, PDRF 6	PASS	0	0	PASS	PASS	0 / 68	PASS	Dataset PASS	0
LD32311456.las	LAS 1.4, PDRF 6	PASS	0	0	PASS	PASS	0 / 68	PASS	Dataset PASS	0
LD32311459.las	LAS 1.4, PDRF 6	PASS	0	0	PASS	PASS	0 / 68	PASS	Dataset PASS	0
LD32311462.las	LAS 1.4, PDRF 6	PASS	0	0	PASS	PASS	0 / 68	PASS	Dataset PASS	0
LD32311465.las	LAS 1.4, PDRF 6	PASS	0	0	PASS	PASS	0 / 68	PASS	Dataset PASS	0
LD32311468.las	LAS 1.4, PDRF 6	PASS	0	0	PASS	PASS	0 / 68	PASS	Dataset PASS	0
LD32311471.las	LAS 1.4, PDRF 6	PASS	0	0	PASS	PASS	0 / 68	PASS	Dataset PASS	0
LD32311474.las	LAS 1.4, PDRF 6	PASS	0	0	PASS	PASS	0 / 68	PASS	Dataset PASS	0
LD32311477.las	LAS 1.4, PDRF 6	PASS	0	0	PASS	PASS	0 / 68	PASS	Dataset PASS	0
LD32311480.las	LAS 1.4, PDRF 6	PASS	0	0	PASS	PASS	0 / 68	PASS	Dataset PASS	0
LD32311483.las	LAS 1.4, PDRF 6	PASS	0	0	PASS	PASS	0 / 68	PASS	Dataset PASS	0
LD32311486.las	LAS 1.4, PDRF 6	PASS	0	0	PASS	PASS	0 / 68	PASS	Dataset PASS	0
LD32311489.las	LAS 1.4, PDRF 6	PASS	0	0	PASS	PASS	0 / 68	PASS	Dataset PASS	0

DPH-1.1 Report on ASPRS LAS File Format (Tiled Data) - Compliance - continued

File	LAS Version/PDRF	System ID	Legacy Point Count	Legacy Return Counts	File Source ID	Global Encoding	VLRs / EVLRs	WKT	Intensity	Point Count with Bad Return Info
LD32311492.las	LAS 1.4, PDRF 6	PASS	0	0	PASS	PASS	0 / 68	PASS	Dataset PASS	0
LD32311495.las	LAS 1.4, PDRF 6	PASS	0	0	PASS	PASS	0 / 68	PASS	Dataset PASS	0
LD32311498.las	LAS 1.4, PDRF 6	PASS	0	0	PASS	PASS	0 / 68	PASS	Dataset PASS	0
LD32311501.las	LAS 1.4, PDRF 6	PASS	0	0	PASS	PASS	0 / 68	PASS	Dataset PASS	0
LD32311504.las	LAS 1.4, PDRF 6	PASS	0	0	PASS	PASS	0 / 68	PASS	Dataset PASS	0
LD32311507.las	LAS 1.4, PDRF 6	PASS	0	0	PASS	PASS	0 / 68	PASS	Dataset PASS	0
LD32311510.las	LAS 1.4, PDRF 6	PASS	0	0	PASS	PASS	0 / 68	PASS	Dataset PASS	0
LD32311513.las	LAS 1.4, PDRF 6	PASS	0	0	PASS	PASS	0 / 68	PASS	Dataset PASS	0
LD32311516.las	LAS 1.4, PDRF 6	PASS	0	0	PASS	PASS	0 / 68	PASS	Dataset PASS	0
LD32311519.las	LAS 1.4, PDRF 6	PASS	0	0	PASS	PASS	0 / 68	PASS	Dataset PASS	0
LD32311522.las	LAS 1.4, PDRF 6	PASS	0	0	PASS	PASS	0 / 68	PASS	Dataset PASS	0
LD32311525.las	LAS 1.4, PDRF 6	PASS	0	0	PASS	PASS	0 / 68	PASS	Dataset PASS	0
LD32311528.las	LAS 1.4, PDRF 6	PASS	0	0	PASS	PASS	0 / 68	PASS	Dataset PASS	0
LD32311531.las	LAS 1.4, PDRF 6	PASS	0	0	PASS	PASS	0 / 68	PASS	Dataset PASS	0
LD32311534.las	LAS 1.4, PDRF 6	PASS	0	0	PASS	PASS	0 / 68	PASS	Dataset PASS	0
LD32311537.las	LAS 1.4, PDRF 6	PASS	0	0	PASS	PASS	0 / 68	PASS	Dataset PASS	0
LD32311540.las	LAS 1.4, PDRF 6	PASS	0	0	PASS	PASS	0 / 68	PASS	Dataset PASS	0
LD32311543.las	LAS 1.4, PDRF 6	PASS	0	0	PASS	PASS	0 / 68	PASS	Dataset PASS	0
LD32311546.las	LAS 1.4, PDRF 6	PASS	0	0	PASS	PASS	0 / 68	PASS	Dataset PASS	0
LD32311549.las	LAS 1.4, PDRF 6	PASS	0	0	PASS	PASS	0 / 68	PASS	Dataset PASS	0
LD32311552.las	LAS 1.4, PDRF 6	PASS	0	0	PASS	PASS	0 / 68	PASS	Dataset PASS	0
LD32311555.las	LAS 1.4, PDRF 6	PASS	0	0	PASS	PASS	0 / 68	PASS	Dataset PASS	0
LD32311558.las	LAS 1.4, PDRF 6	PASS	0	0	PASS	PASS	0 / 68	PASS	Dataset PASS	0
LD32311561.las	LAS 1.4, PDRF 6	PASS	0	0	PASS	PASS	0 / 68	PASS	Dataset PASS	0
LD32311564.las	LAS 1.4, PDRF 6	PASS	0	0	PASS	PASS	0 / 68	PASS	Dataset PASS	0
LD32311567.las	LAS 1.4, PDRF 6	PASS	0	0	PASS	PASS	0 / 68	PASS	Dataset PASS	0
LD32311570.las	LAS 1.4, PDRF 6	PASS	0	0	PASS	PASS	0 / 68	PASS	Dataset PASS	0
LD32311573.las	LAS 1.4, PDRF 6	PASS	0	0	PASS	PASS	0 / 68	PASS	Dataset PASS	0
LD32311576.las	LAS 1.4, PDRF 6	PASS	0	0	PASS	PASS	0 / 68	PASS	Dataset PASS	0
LD32311579.las	LAS 1.4, PDRF 6	PASS	0	0	PASS	PASS	0 / 68	PASS	Dataset PASS	0
LD32311582.las	LAS 1.4, PDRF 6	PASS	0	0	PASS	PASS	0 / 68	PASS	Dataset PASS	0
LD32311585.las	LAS 1.4, PDRF 6	PASS	0	0	PASS	PASS	0 / 68	PASS	Dataset PASS	0
LD32311588.las	LAS 1.4, PDRF 6	PASS	0	0	PASS	PASS	0 / 68	PASS	Dataset PASS	0
LD32311591.las	LAS 1.4, PDRF 6	PASS	0	0	PASS	PASS	0 / 68	PASS	Dataset PASS	0
LD32311594.las	LAS 1.4, PDRF 6	PASS	0	0	PASS	PASS	0 / 68	PASS	Dataset PASS	0
LD32311597.las	LAS 1.4, PDRF 6	PASS	0	0	PASS	PASS	0 / 68	PASS	Dataset PASS	0
LD32311600.las	LAS 1.4, PDRF 6	PASS	0	0	PASS	PASS	0 / 68	PASS	Dataset PASS	0
LD32311603.las	LAS 1.4, PDRF 6	PASS	0	0	PASS	PASS	0 / 68	PASS	Dataset PASS	0
LD32311606.las	LAS 1.4, PDRF 6	PASS	0	0	PASS	PASS	0 / 20	PASS	Dataset PASS	0
LD32341402.las	LAS 1.4, PDRF 6	PASS	0	0	PASS	PASS	0 / 68	PASS	Dataset PASS	0
LD32341405.las	LAS 1.4, PDRF 6	PASS	0	0	PASS	PASS	0 / 68	PASS	Dataset PASS	0
LD32341408.las	LAS 1.4, PDRF 6	PASS	0	0	PASS	PASS	0 / 68	PASS	Dataset PASS	0
LD32341411.las	LAS 1.4, PDRF 6	PASS	0	0	PASS	PASS	0 / 68	PASS	Dataset PASS	0
LD32341414.las	LAS 1.4, PDRF 6	PASS	0	0	PASS	PASS	0 / 68	PASS	Dataset PASS	0
LD32341417.las	LAS 1.4, PDRF 6	PASS	0	0	PASS	PASS	0 / 68	PASS	Dataset PASS	0
LD32341420.las	LAS 1.4, PDRF 6	PASS	0	0	PASS	PASS	0 / 68	PASS	Dataset PASS	0
LD32341423.las	LAS 1.4, PDRF 6	PASS	0	0	PASS	PASS	0 / 68	PASS	Dataset PASS	0
LD32341426.las	LAS 1.4, PDRF 6	PASS	0	0	PASS	PASS	0 / 68	PASS	Dataset PASS	0
LD32341429.las	LAS 1.4, PDRF 6	PASS	0	0	PASS	PASS	0 / 68	PASS	Dataset PASS	0

DPH-1.1 Report on ASPRS LAS File Format (Tiled Data) - Compliance - continued

File	LAS Version/PDRF	System ID	Legacy Point Count	Legacy Return Counts	File Source ID	Global Encoding	VLRs / EVLRs	WKT	Intensity	Point Count with Bad Return Info
LD32341432.las	LAS 1.4, PDRF 6	PASS	0	0	PASS	PASS	0 / 68	PASS	Dataset PASS	0
LD32341435.las	LAS 1.4, PDRF 6	PASS	0	0	PASS	PASS	0 / 68	PASS	Dataset PASS	0
LD32341438.las	LAS 1.4, PDRF 6	PASS	0	0	PASS	PASS	0 / 68	PASS	Dataset PASS	0
LD32341441.las	LAS 1.4, PDRF 6	PASS	0	0	PASS	PASS	0 / 68	PASS	Dataset PASS	0
LD32341444.las	LAS 1.4, PDRF 6	PASS	0	0	PASS	PASS	0 / 68	PASS	Dataset PASS	0
LD32341447.las	LAS 1.4, PDRF 6	PASS	0	0	PASS	PASS	0 / 68	PASS	Dataset PASS	0
LD32341450.las	LAS 1.4, PDRF 6	PASS	0	0	PASS	PASS	0 / 68	PASS	Dataset PASS	0
LD32341453.las	LAS 1.4, PDRF 6	PASS	0	0	PASS	PASS	0 / 68	PASS	Dataset PASS	0
LD32341456.las	LAS 1.4, PDRF 6	PASS	0	0	PASS	PASS	0 / 68	PASS	Dataset PASS	0
LD32341459.las	LAS 1.4, PDRF 6	PASS	0	0	PASS	PASS	0 / 68	PASS	Dataset PASS	0
LD32341462.las	LAS 1.4, PDRF 6	PASS	0	0	PASS	PASS	0 / 68	PASS	Dataset PASS	0
LD32341465.las	LAS 1.4, PDRF 6	PASS	0	0	PASS	PASS	0 / 68	PASS	Dataset PASS	0
LD32341468.las	LAS 1.4, PDRF 6	PASS	0	0	PASS	PASS	0 / 68	PASS	Dataset PASS	0
LD32341471.las	LAS 1.4, PDRF 6	PASS	0	0	PASS	PASS	0 / 68	PASS	Dataset PASS	0
LD32341474.las	LAS 1.4, PDRF 6	PASS	0	0	PASS	PASS	0 / 68	PASS	Dataset PASS	0
LD32341477.las	LAS 1.4, PDRF 6	PASS	0	0	PASS	PASS	0 / 68	PASS	Dataset PASS	0
LD32341480.las	LAS 1.4, PDRF 6	PASS	0	0	PASS	PASS	0 / 68	PASS	Dataset PASS	0
LD32341483.las	LAS 1.4, PDRF 6	PASS	0	0	PASS	PASS	0 / 68	PASS	Dataset PASS	0
LD32341486.las	LAS 1.4, PDRF 6	PASS	0	0	PASS	PASS	0 / 68	PASS	Dataset PASS	0
LD32341489.las	LAS 1.4, PDRF 6	PASS	0	0	PASS	PASS	0 / 68	PASS	Dataset PASS	0
LD32341492.las	LAS 1.4, PDRF 6	PASS	0	0	PASS	PASS	0 / 68	PASS	Dataset PASS	0
LD32341495.las	LAS 1.4, PDRF 6	PASS	0	0	PASS	PASS	0 / 68	PASS	Dataset PASS	0
LD32341498.las	LAS 1.4, PDRF 6	PASS	0	0	PASS	PASS	0 / 68	PASS	Dataset PASS	0
LD32341501.las	LAS 1.4, PDRF 6	PASS	0	0	PASS	PASS	0 / 68	PASS	Dataset PASS	0
LD32341504.las	LAS 1.4, PDRF 6	PASS	0	0	PASS	PASS	0 / 68	PASS	Dataset PASS	0
LD32341507.las	LAS 1.4, PDRF 6	PASS	0	0	PASS	PASS	0 / 68	PASS	Dataset PASS	0
LD32341510.las	LAS 1.4, PDRF 6	PASS	0	0	PASS	PASS	0 / 68	PASS	Dataset PASS	0
LD32341513.las	LAS 1.4, PDRF 6	PASS	0	0	PASS	PASS	0 / 68	PASS	Dataset PASS	0
LD32341516.las	LAS 1.4, PDRF 6	PASS	0	0	PASS	PASS	0 / 68	PASS	Dataset PASS	0
LD32341519.las	LAS 1.4, PDRF 6	PASS	0	0	PASS	PASS	0 / 68	PASS	Dataset PASS	0
LD32341522.las	LAS 1.4, PDRF 6	PASS	0	0	PASS	PASS	0 / 68	PASS	Dataset PASS	0
LD32341525.las	LAS 1.4, PDRF 6	PASS	0	0	PASS	PASS	0 / 68	PASS	Dataset PASS	0
LD32341528.las	LAS 1.4, PDRF 6	PASS	0	0	PASS	PASS	0 / 68	PASS	Dataset PASS	0
LD32341531.las	LAS 1.4, PDRF 6	PASS	0	0	PASS	PASS	0 / 68	PASS	Dataset PASS	0
LD32341534.las	LAS 1.4, PDRF 6	PASS	0	0	PASS	PASS	0 / 68	PASS	Dataset PASS	0
LD32341537.las	LAS 1.4, PDRF 6	PASS	0	0	PASS	PASS	0 / 68	PASS	Dataset PASS	0
LD32341540.las	LAS 1.4, PDRF 6	PASS	0	0	PASS	PASS	0 / 68	PASS	Dataset PASS	0
LD32341543.las	LAS 1.4, PDRF 6	PASS	0	0	PASS	PASS	0 / 68	PASS	Dataset PASS	0
LD32341546.las	LAS 1.4, PDRF 6	PASS	0	0	PASS	PASS	0 / 68	PASS	Dataset PASS	0
LD32341549.las	LAS 1.4, PDRF 6	PASS	0	0	PASS	PASS	0 / 68	PASS	Dataset PASS	0
LD32341552.las	LAS 1.4, PDRF 6	PASS	0	0	PASS	PASS	0 / 68	PASS	Dataset PASS	0
LD32341555.las	LAS 1.4, PDRF 6	PASS	0	0	PASS	PASS	0 / 68	PASS	Dataset PASS	0
LD32341558.las	LAS 1.4, PDRF 6	PASS	0	0	PASS	PASS	0 / 68	PASS	Dataset PASS	0
LD32341561.las	LAS 1.4, PDRF 6	PASS	0	0	PASS	PASS	0 / 68	PASS	Dataset PASS	0
LD32341564.las	LAS 1.4, PDRF 6	PASS	0	0	PASS	PASS	0 / 68	PASS	Dataset PASS	0
LD32341567.las	LAS 1.4, PDRF 6	PASS	0	0	PASS	PASS	0 / 68	PASS	Dataset PASS	0
LD32341570.las	LAS 1.4, PDRF 6	PASS	0	0	PASS	PASS	0 / 68	PASS	Dataset PASS	0
LD32341573.las	LAS 1.4, PDRF 6	PASS	0	0	PASS	PASS	0 / 68	PASS	Dataset PASS	0
LD32341576.las	LAS 1.4, PDRF 6	PASS	0	0	PASS	PASS	0 / 68	PASS	Dataset PASS	0

DPH-1.1 Report on ASPRS LAS File Format (Tiled Data) - Compliance - continued

File	LAS Version/PDRF	System ID	Legacy Point Count	Legacy Return Counts	File Source ID	Global Encoding	VLRs / EVLRs	WKT	Intensity	Point Count with Bad Return Info
LD32341579.las	LAS 1.4, PDRF 6	PASS	0	0	PASS	PASS	0 / 68	PASS	Dataset PASS	0
LD32341582.las	LAS 1.4, PDRF 6	PASS	0	0	PASS	PASS	0 / 68	PASS	Dataset PASS	0
LD32341585.las	LAS 1.4, PDRF 6	PASS	0	0	PASS	PASS	0 / 68	PASS	Dataset PASS	0
LD32341588.las	LAS 1.4, PDRF 6	PASS	0	0	PASS	PASS	0 / 68	PASS	Dataset PASS	0
LD32341591.las	LAS 1.4, PDRF 6	PASS	0	0	PASS	PASS	0 / 68	PASS	Dataset PASS	0
LD32341594.las	LAS 1.4, PDRF 6	PASS	0	0	PASS	PASS	0 / 68	PASS	Dataset PASS	0
LD32341597.las	LAS 1.4, PDRF 6	PASS	0	0	PASS	PASS	0 / 68	PASS	Dataset PASS	0
LD32341600.las	LAS 1.4, PDRF 6	PASS	0	0	PASS	PASS	0 / 68	PASS	Dataset PASS	0
LD32341603.las	LAS 1.4, PDRF 6	PASS	0	0	PASS	PASS	0 / 68	PASS	Dataset PASS	0
LD32341606.las	LAS 1.4, PDRF 6	PASS	0	0	PASS	PASS	0 / 20	PASS	Dataset PASS	0
LD32371402.las	LAS 1.4, PDRF 6	PASS	0	0	PASS	PASS	0 / 68	PASS	Dataset PASS	0
LD32371405.las	LAS 1.4, PDRF 6	PASS	0	0	PASS	PASS	0 / 68	PASS	Dataset PASS	0
LD32371408.las	LAS 1.4, PDRF 6	PASS	0	0	PASS	PASS	0 / 68	PASS	Dataset PASS	0
LD32371411.las	LAS 1.4, PDRF 6	PASS	0	0	PASS	PASS	0 / 68	PASS	Dataset PASS	0
LD32371414.las	LAS 1.4, PDRF 6	PASS	0	0	PASS	PASS	0 / 68	PASS	Dataset PASS	0
LD32371417.las	LAS 1.4, PDRF 6	PASS	0	0	PASS	PASS	0 / 68	PASS	Dataset PASS	0
LD32371420.las	LAS 1.4, PDRF 6	PASS	0	0	PASS	PASS	0 / 68	PASS	Dataset PASS	0
LD32371423.las	LAS 1.4, PDRF 6	PASS	0	0	PASS	PASS	0 / 68	PASS	Dataset PASS	0
LD32371426.las	LAS 1.4, PDRF 6	PASS	0	0	PASS	PASS	0 / 68	PASS	Dataset PASS	0
LD32371429.las	LAS 1.4, PDRF 6	PASS	0	0	PASS	PASS	0 / 68	PASS	Dataset PASS	0
LD32371432.las	LAS 1.4, PDRF 6	PASS	0	0	PASS	PASS	0 / 68	PASS	Dataset PASS	0
LD32371435.las	LAS 1.4, PDRF 6	PASS	0	0	PASS	PASS	0 / 68	PASS	Dataset PASS	0
LD32371438.las	LAS 1.4, PDRF 6	PASS	0	0	PASS	PASS	0 / 68	PASS	Dataset PASS	0
LD32371441.las	LAS 1.4, PDRF 6	PASS	0	0	PASS	PASS	0 / 68	PASS	Dataset PASS	0
LD32371444.las	LAS 1.4, PDRF 6	PASS	0	0	PASS	PASS	0 / 68	PASS	Dataset PASS	0
LD32371447.las	LAS 1.4, PDRF 6	PASS	0	0	PASS	PASS	0 / 68	PASS	Dataset PASS	0
LD32371450.las	LAS 1.4, PDRF 6	PASS	0	0	PASS	PASS	0 / 68	PASS	Dataset PASS	0
LD32371453.las	LAS 1.4, PDRF 6	PASS	0	0	PASS	PASS	0 / 68	PASS	Dataset PASS	0
LD32371456.las	LAS 1.4, PDRF 6	PASS	0	0	PASS	PASS	0 / 68	PASS	Dataset PASS	0
LD32371459.las	LAS 1.4, PDRF 6	PASS	0	0	PASS	PASS	0 / 68	PASS	Dataset PASS	0
LD32371462.las	LAS 1.4, PDRF 6	PASS	0	0	PASS	PASS	0 / 68	PASS	Dataset PASS	0
LD32371465.las	LAS 1.4, PDRF 6	PASS	0	0	PASS	PASS	0 / 68	PASS	Dataset PASS	0
LD32371468.las	LAS 1.4, PDRF 6	PASS	0	0	PASS	PASS	0 / 68	PASS	Dataset PASS	0
LD32371471.las	LAS 1.4, PDRF 6	PASS	0	0	PASS	PASS	0 / 68	PASS	Dataset PASS	0
LD32371474.las	LAS 1.4, PDRF 6	PASS	0	0	PASS	PASS	0 / 68	PASS	Dataset PASS	0
LD32371477.las	LAS 1.4, PDRF 6	PASS	0	0	PASS	PASS	0 / 68	PASS	Dataset PASS	0
LD32371480.las	LAS 1.4, PDRF 6	PASS	0	0	PASS	PASS	0 / 68	PASS	Dataset PASS	0
LD32371483.las	LAS 1.4, PDRF 6	PASS	0	0	PASS	PASS	0 / 68	PASS	Dataset PASS	0
LD32371486.las	LAS 1.4, PDRF 6	PASS	0	0	PASS	PASS	0 / 68	PASS	Dataset PASS	0
LD32371489.las	LAS 1.4, PDRF 6	PASS	0	0	PASS	PASS	0 / 68	PASS	Dataset PASS	0
LD32371492.las	LAS 1.4, PDRF 6	PASS	0	0	PASS	PASS	0 / 68	PASS	Dataset PASS	0
LD32371495.las	LAS 1.4, PDRF 6	PASS	0	0	PASS	PASS	0 / 68	PASS	Dataset PASS	0
LD32371498.las	LAS 1.4, PDRF 6	PASS	0	0	PASS	PASS	0 / 68	PASS	Dataset PASS	0
LD32371501.las	LAS 1.4, PDRF 6	PASS	0	0	PASS	PASS	0 / 68	PASS	Dataset PASS	0
LD32371504.las	LAS 1.4, PDRF 6	PASS	0	0	PASS	PASS	0 / 68	PASS	Dataset PASS	0
LD32371507.las	LAS 1.4, PDRF 6	PASS	0	0	PASS	PASS	0 / 68	PASS	Dataset PASS	0
LD32371510.las	LAS 1.4, PDRF 6	PASS	0	0	PASS	PASS	0 / 68	PASS	Dataset PASS	0
LD32371513.las	LAS 1.4, PDRF 6	PASS	0	0	PASS	PASS	0 / 68	PASS	Dataset PASS	0
LD32371516.las	LAS 1.4, PDRF 6	PASS	0	0	PASS	PASS	0 / 68	PASS	Dataset PASS	0

DPH-1.1 Report on ASPRS LAS File Format (Tiled Data) - Compliance - continued

File	LAS Version/PDRF	System ID	Legacy Point Count	Legacy Return Counts	File Source ID	Global Encoding	VLRs / EVLRs	WKT	Intensity	Point Count with Bad Return Info
LD32371519.las	LAS 1.4, PDRF 6	PASS	0	0	PASS	PASS	0 / 68	PASS	Dataset PASS	0
LD32371522.las	LAS 1.4, PDRF 6	PASS	0	0	PASS	PASS	0 / 68	PASS	Dataset PASS	0
LD32371525.las	LAS 1.4, PDRF 6	PASS	0	0	PASS	PASS	0 / 68	PASS	Dataset PASS	0
LD32371528.las	LAS 1.4, PDRF 6	PASS	0	0	PASS	PASS	0 / 68	PASS	Dataset PASS	0
LD32371531.las	LAS 1.4, PDRF 6	PASS	0	0	PASS	PASS	0 / 68	PASS	Dataset PASS	0
LD32371534.las	LAS 1.4, PDRF 6	PASS	0	0	PASS	PASS	0 / 68	PASS	Dataset PASS	0
LD32371537.las	LAS 1.4, PDRF 6	PASS	0	0	PASS	PASS	0 / 68	PASS	Dataset PASS	0
LD32371540.las	LAS 1.4, PDRF 6	PASS	0	0	PASS	PASS	0 / 68	PASS	Dataset PASS	0
LD32371543.las	LAS 1.4, PDRF 6	PASS	0	0	PASS	PASS	0 / 68	PASS	Dataset PASS	0
LD32371546.las	LAS 1.4, PDRF 6	PASS	0	0	PASS	PASS	0 / 68	PASS	Dataset PASS	0
LD32371549.las	LAS 1.4, PDRF 6	PASS	0	0	PASS	PASS	0 / 68	PASS	Dataset PASS	0
LD32371552.las	LAS 1.4, PDRF 6	PASS	0	0	PASS	PASS	0 / 68	PASS	Dataset PASS	0
LD32371555.las	LAS 1.4, PDRF 6	PASS	0	0	PASS	PASS	0 / 68	PASS	Dataset PASS	0
LD32371558.las	LAS 1.4, PDRF 6	PASS	0	0	PASS	PASS	0 / 68	PASS	Dataset PASS	0
LD32371561.las	LAS 1.4, PDRF 6	PASS	0	0	PASS	PASS	0 / 68	PASS	Dataset PASS	0
LD32371564.las	LAS 1.4, PDRF 6	PASS	0	0	PASS	PASS	0 / 68	PASS	Dataset PASS	0
LD32371567.las	LAS 1.4, PDRF 6	PASS	0	0	PASS	PASS	0 / 68	PASS	Dataset PASS	0
LD32371570.las	LAS 1.4, PDRF 6	PASS	0	0	PASS	PASS	0 / 68	PASS	Dataset PASS	0
LD32371573.las	LAS 1.4, PDRF 6	PASS	0	0	PASS	PASS	0 / 68	PASS	Dataset PASS	0
LD32371576.las	LAS 1.4, PDRF 6	PASS	0	0	PASS	PASS	0 / 68	PASS	Dataset PASS	0
LD32371579.las	LAS 1.4, PDRF 6	PASS	0	0	PASS	PASS	0 / 68	PASS	Dataset PASS	0
LD32371582.las	LAS 1.4, PDRF 6	PASS	0	0	PASS	PASS	0 / 68	PASS	Dataset PASS	0
LD32371585.las	LAS 1.4, PDRF 6	PASS	0	0	PASS	PASS	0 / 68	PASS	Dataset PASS	0
LD32371588.las	LAS 1.4, PDRF 6	PASS	0	0	PASS	PASS	0 / 68	PASS	Dataset PASS	0
LD32371591.las	LAS 1.4, PDRF 6	PASS	0	0	PASS	PASS	0 / 68	PASS	Dataset PASS	0
LD32371594.las	LAS 1.4, PDRF 6	PASS	0	0	PASS	PASS	0 / 68	PASS	Dataset PASS	0
LD32371597.las	LAS 1.4, PDRF 6	PASS	0	0	PASS	PASS	0 / 68	PASS	Dataset PASS	0
LD32371600.las	LAS 1.4, PDRF 6	PASS	0	0	PASS	PASS	0 / 68	PASS	Dataset PASS	0
LD32371603.las	LAS 1.4, PDRF 6	PASS	0	0	PASS	PASS	0 / 68	PASS	Dataset PASS	0
LD32371606.las	LAS 1.4, PDRF 6	PASS	0	0	PASS	PASS	0 / 20	PASS	Dataset PASS	0
LD32401399.las	LAS 1.4, PDRF 6	PASS	0	0	PASS	PASS	0 / 68	PASS	Dataset PASS	0
LD32401402.las	LAS 1.4, PDRF 6	PASS	0	0	PASS	PASS	0 / 68	PASS	Dataset PASS	0
LD32401405.las	LAS 1.4, PDRF 6	PASS	0	0	PASS	PASS	0 / 68	PASS	Dataset PASS	0
LD32401408.las	LAS 1.4, PDRF 6	PASS	0	0	PASS	PASS	0 / 68	PASS	Dataset PASS	0
LD32401411.las	LAS 1.4, PDRF 6	PASS	0	0	PASS	PASS	0 / 68	PASS	Dataset PASS	0
LD32401414.las	LAS 1.4, PDRF 6	PASS	0	0	PASS	PASS	0 / 68	PASS	Dataset PASS	0
LD32401417.las	LAS 1.4, PDRF 6	PASS	0	0	PASS	PASS	0 / 68	PASS	Dataset PASS	0
LD32401420.las	LAS 1.4, PDRF 6	PASS	0	0	PASS	PASS	0 / 68	PASS	Dataset PASS	0
LD32401423.las	LAS 1.4, PDRF 6	PASS	0	0	PASS	PASS	0 / 68	PASS	Dataset PASS	0
LD32401426.las	LAS 1.4, PDRF 6	PASS	0	0	PASS	PASS	0 / 68	PASS	Dataset PASS	0
LD32401429.las	LAS 1.4, PDRF 6	PASS	0	0	PASS	PASS	0 / 68	PASS	Dataset PASS	0
LD32401432.las	LAS 1.4, PDRF 6	PASS	0	0	PASS	PASS	0 / 68	PASS	Dataset PASS	0
LD32401435.las	LAS 1.4, PDRF 6	PASS	0	0	PASS	PASS	0 / 68	PASS	Dataset PASS	0
LD32401438.las	LAS 1.4, PDRF 6	PASS	0	0	PASS	PASS	0 / 68	PASS	Dataset PASS	0
LD32401441.las	LAS 1.4, PDRF 6	PASS	0	0	PASS	PASS	0 / 68	PASS	Dataset PASS	0
LD32401444.las	LAS 1.4, PDRF 6	PASS	0	0	PASS	PASS	0 / 68	PASS	Dataset PASS	0
LD32401447.las	LAS 1.4, PDRF 6	PASS	0	0	PASS	PASS	0 / 68	PASS	Dataset PASS	0
LD32401450.las	LAS 1.4, PDRF 6	PASS	0	0	PASS	PASS	0 / 68	PASS	Dataset PASS	0
LD32401453.las	LAS 1.4, PDRF 6	PASS	0	0	PASS	PASS	0 / 68	PASS	Dataset PASS	0

DPH-1.1 Report on ASPRS LAS File Format (Tiled Data) - Compliance - continued

File	LAS Version/PDRF	System ID	Legacy Point Count	Legacy Return Counts	File Source ID	Global Encoding	VLRs / EVLRs	WKT	Intensity	Point Count with Bad Return Info
LD32401456.las	LAS 1.4, PDRF 6	PASS	0	0	PASS	PASS	0 / 68	PASS	Dataset PASS	0
LD32401459.las	LAS 1.4, PDRF 6	PASS	0	0	PASS	PASS	0 / 68	PASS	Dataset PASS	0
LD32401462.las	LAS 1.4, PDRF 6	PASS	0	0	PASS	PASS	0 / 68	PASS	Dataset PASS	0
LD32401465.las	LAS 1.4, PDRF 6	PASS	0	0	PASS	PASS	0 / 68	PASS	Dataset PASS	0
LD32401468.las	LAS 1.4, PDRF 6	PASS	0	0	PASS	PASS	0 / 68	PASS	Dataset PASS	0
LD32401471.las	LAS 1.4, PDRF 6	PASS	0	0	PASS	PASS	0 / 68	PASS	Dataset PASS	0
LD32401474.las	LAS 1.4, PDRF 6	PASS	0	0	PASS	PASS	0 / 68	PASS	Dataset PASS	0
LD32401477.las	LAS 1.4, PDRF 6	PASS	0	0	PASS	PASS	0 / 68	PASS	Dataset PASS	0
LD32401480.las	LAS 1.4, PDRF 6	PASS	0	0	PASS	PASS	0 / 68	PASS	Dataset PASS	0
LD32401483.las	LAS 1.4, PDRF 6	PASS	0	0	PASS	PASS	0 / 68	PASS	Dataset PASS	0
LD32401486.las	LAS 1.4, PDRF 6	PASS	0	0	PASS	PASS	0 / 68	PASS	Dataset PASS	0
LD32401489.las	LAS 1.4, PDRF 6	PASS	0	0	PASS	PASS	0 / 68	PASS	Dataset PASS	0
LD32401492.las	LAS 1.4, PDRF 6	PASS	0	0	PASS	PASS	0 / 68	PASS	Dataset PASS	0
LD32401495.las	LAS 1.4, PDRF 6	PASS	0	0	PASS	PASS	0 / 68	PASS	Dataset PASS	0
LD32401498.las	LAS 1.4, PDRF 6	PASS	0	0	PASS	PASS	0 / 68	PASS	Dataset PASS	0
LD32401501.las	LAS 1.4, PDRF 6	PASS	0	0	PASS	PASS	0 / 68	PASS	Dataset PASS	0
LD32401504.las	LAS 1.4, PDRF 6	PASS	0	0	PASS	PASS	0 / 68	PASS	Dataset PASS	0
LD32401507.las	LAS 1.4, PDRF 6	PASS	0	0	PASS	PASS	0 / 68	PASS	Dataset PASS	0
LD32401510.las	LAS 1.4, PDRF 6	PASS	0	0	PASS	PASS	0 / 68	PASS	Dataset PASS	0
LD32401513.las	LAS 1.4, PDRF 6	PASS	0	0	PASS	PASS	0 / 68	PASS	Dataset PASS	0
LD32401516.las	LAS 1.4, PDRF 6	PASS	0	0	PASS	PASS	0 / 68	PASS	Dataset PASS	0
LD32401519.las	LAS 1.4, PDRF 6	PASS	0	0	PASS	PASS	0 / 68	PASS	Dataset PASS	0
LD32401522.las	LAS 1.4, PDRF 6	PASS	0	0	PASS	PASS	0 / 68	PASS	Dataset PASS	0
LD32401525.las	LAS 1.4, PDRF 6	PASS	0	0	PASS	PASS	0 / 68	PASS	Dataset PASS	0
LD32401528.las	LAS 1.4, PDRF 6	PASS	0	0	PASS	PASS	0 / 68	PASS	Dataset PASS	0
LD32401531.las	LAS 1.4, PDRF 6	PASS	0	0	PASS	PASS	0 / 68	PASS	Dataset PASS	0
LD32401534.las	LAS 1.4, PDRF 6	PASS	0	0	PASS	PASS	0 / 68	PASS	Dataset PASS	0
LD32401537.las	LAS 1.4, PDRF 6	PASS	0	0	PASS	PASS	0 / 68	PASS	Dataset PASS	0
LD32401540.las	LAS 1.4, PDRF 6	PASS	0	0	PASS	PASS	0 / 68	PASS	Dataset PASS	0
LD32401543.las	LAS 1.4, PDRF 6	PASS	0	0	PASS	PASS	0 / 68	PASS	Dataset PASS	0
LD32401546.las	LAS 1.4, PDRF 6	PASS	0	0	PASS	PASS	0 / 68	PASS	Dataset PASS	0
LD32401549.las	LAS 1.4, PDRF 6	PASS	0	0	PASS	PASS	0 / 68	PASS	Dataset PASS	0
LD32401552.las	LAS 1.4, PDRF 6	PASS	0	0	PASS	PASS	0 / 68	PASS	Dataset PASS	0
LD32401555.las	LAS 1.4, PDRF 6	PASS	0	0	PASS	PASS	0 / 68	PASS	Dataset PASS	0
LD32401558.las	LAS 1.4, PDRF 6	PASS	0	0	PASS	PASS	0 / 68	PASS	Dataset PASS	0
LD32401561.las	LAS 1.4, PDRF 6	PASS	0	0	PASS	PASS	0 / 68	PASS	Dataset PASS	0
LD32401564.las	LAS 1.4, PDRF 6	PASS	0	0	PASS	PASS	0 / 68	PASS	Dataset PASS	0
LD32401567.las	LAS 1.4, PDRF 6	PASS	0	0	PASS	PASS	0 / 68	PASS	Dataset PASS	0
LD32401570.las	LAS 1.4, PDRF 6	PASS	0	0	PASS	PASS	0 / 68	PASS	Dataset PASS	0
LD32401573.las	LAS 1.4, PDRF 6	PASS	0	0	PASS	PASS	0 / 68	PASS	Dataset PASS	0
LD32401576.las	LAS 1.4, PDRF 6	PASS	0	0	PASS	PASS	0 / 68	PASS	Dataset PASS	0
LD32401579.las	LAS 1.4, PDRF 6	PASS	0	0	PASS	PASS	0 / 68	PASS	Dataset PASS	0
LD32401582.las	LAS 1.4, PDRF 6	PASS	0	0	PASS	PASS	0 / 68	PASS	Dataset PASS	0
LD32401585.las	LAS 1.4, PDRF 6	PASS	0	0	PASS	PASS	0 / 68	PASS	Dataset PASS	0
LD32401588.las	LAS 1.4, PDRF 6	PASS	0	0	PASS	PASS	0 / 68	PASS	Dataset PASS	0
LD32401591.las	LAS 1.4, PDRF 6	PASS	0	0	PASS	PASS	0 / 68	PASS	Dataset PASS	0
LD32401594.las	LAS 1.4, PDRF 6	PASS	0	0	PASS	PASS	0 / 68	PASS	Dataset PASS	0
LD32401597.las	LAS 1.4, PDRF 6	PASS	0	0	PASS	PASS	0 / 68	PASS	Dataset PASS	0
LD32401600.las	LAS 1.4, PDRF 6	PASS	0	0	PASS	PASS	0 / 68	PASS	Dataset PASS	0

DPH-1.1 Report on ASPRS LAS File Format (Tiled Data) - Compliance - continued

File	LAS Version/PDRF	System ID	Legacy Point Count	Legacy Return Counts	File Source ID	Global Encoding	VLRs / EVLRs	WKT	Intensity	Point Count with Bad Return Info
LD32401603.las	LAS 1.4, PDRF 6	PASS	0	0	PASS	PASS	0 / 68	PASS	Dataset PASS	0
LD32401606.las	LAS 1.4, PDRF 6	PASS	0	0	PASS	PASS	0 / 20	PASS	Dataset PASS	0
LD32431399.las	LAS 1.4, PDRF 6	PASS	0	0	PASS	PASS	0 / 68	PASS	Dataset PASS	0
LD32431402.las	LAS 1.4, PDRF 6	PASS	0	0	PASS	PASS	0 / 68	PASS	Dataset PASS	0
LD32431405.las	LAS 1.4, PDRF 6	PASS	0	0	PASS	PASS	0 / 68	PASS	Dataset PASS	0
LD32431408.las	LAS 1.4, PDRF 6	PASS	0	0	PASS	PASS	0 / 68	PASS	Dataset PASS	0
LD32431411.las	LAS 1.4, PDRF 6	PASS	0	0	PASS	PASS	0 / 68	PASS	Dataset PASS	0
LD32431414.las	LAS 1.4, PDRF 6	PASS	0	0	PASS	PASS	0 / 68	PASS	Dataset PASS	0
LD32431417.las	LAS 1.4, PDRF 6	PASS	0	0	PASS	PASS	0 / 68	PASS	Dataset PASS	0
LD32431420.las	LAS 1.4, PDRF 6	PASS	0	0	PASS	PASS	0 / 68	PASS	Dataset PASS	0
LD32431423.las	LAS 1.4, PDRF 6	PASS	0	0	PASS	PASS	0 / 68	PASS	Dataset PASS	0
LD32431426.las	LAS 1.4, PDRF 6	PASS	0	0	PASS	PASS	0 / 68	PASS	Dataset PASS	0
LD32431429.las	LAS 1.4, PDRF 6	PASS	0	0	PASS	PASS	0 / 68	PASS	Dataset PASS	0
LD32431432.las	LAS 1.4, PDRF 6	PASS	0	0	PASS	PASS	0 / 68	PASS	Dataset PASS	0
LD32431435.las	LAS 1.4, PDRF 6	PASS	0	0	PASS	PASS	0 / 68	PASS	Dataset PASS	0
LD32431438.las	LAS 1.4, PDRF 6	PASS	0	0	PASS	PASS	0 / 68	PASS	Dataset PASS	0
LD32431441.las	LAS 1.4, PDRF 6	PASS	0	0	PASS	PASS	0 / 68	PASS	Dataset PASS	0
LD32431444.las	LAS 1.4, PDRF 6	PASS	0	0	PASS	PASS	0 / 68	PASS	Dataset PASS	0
LD32431447.las	LAS 1.4, PDRF 6	PASS	0	0	PASS	PASS	0 / 68	PASS	Dataset PASS	0
LD32431450.las	LAS 1.4, PDRF 6	PASS	0	0	PASS	PASS	0 / 68	PASS	Dataset PASS	0
LD32431453.las	LAS 1.4, PDRF 6	PASS	0	0	PASS	PASS	0 / 68	PASS	Dataset PASS	0
LD32431456.las	LAS 1.4, PDRF 6	PASS	0	0	PASS	PASS	0 / 68	PASS	Dataset PASS	0
LD32431459.las	LAS 1.4, PDRF 6	PASS	0	0	PASS	PASS	0 / 68	PASS	Dataset PASS	0
LD32431462.las	LAS 1.4, PDRF 6	PASS	0	0	PASS	PASS	0 / 68	PASS	Dataset PASS	0
LD32431465.las	LAS 1.4, PDRF 6	PASS	0	0	PASS	PASS	0 / 68	PASS	Dataset PASS	0
LD32431468.las	LAS 1.4, PDRF 6	PASS	0	0	PASS	PASS	0 / 68	PASS	Dataset PASS	0
LD32431471.las	LAS 1.4, PDRF 6	PASS	0	0	PASS	PASS	0 / 68	PASS	Dataset PASS	0
LD32431474.las	LAS 1.4, PDRF 6	PASS	0	0	PASS	PASS	0 / 68	PASS	Dataset PASS	0
LD32431477.las	LAS 1.4, PDRF 6	PASS	0	0	PASS	PASS	0 / 68	PASS	Dataset PASS	0
LD32431480.las	LAS 1.4, PDRF 6	PASS	0	0	PASS	PASS	0 / 68	PASS	Dataset PASS	0
LD32431483.las	LAS 1.4, PDRF 6	PASS	0	0	PASS	PASS	0 / 68	PASS	Dataset PASS	0
LD32431486.las	LAS 1.4, PDRF 6	PASS	0	0	PASS	PASS	0 / 68	PASS	Dataset PASS	0
LD32431489.las	LAS 1.4, PDRF 6	PASS	0	0	PASS	PASS	0 / 68	PASS	Dataset PASS	0
LD32431492.las	LAS 1.4, PDRF 6	PASS	0	0	PASS	PASS	0 / 68	PASS	Dataset PASS	0
LD32431495.las	LAS 1.4, PDRF 6	PASS	0	0	PASS	PASS	0 / 68	PASS	Dataset PASS	0
LD32431498.las	LAS 1.4, PDRF 6	PASS	0	0	PASS	PASS	0 / 68	PASS	Dataset PASS	0
LD32431501.las	LAS 1.4, PDRF 6	PASS	0	0	PASS	PASS	0 / 68	PASS	Dataset PASS	0
LD32431504.las	LAS 1.4, PDRF 6	PASS	0	0	PASS	PASS	0 / 68	PASS	Dataset PASS	0
LD32431507.las	LAS 1.4, PDRF 6	PASS	0	0	PASS	PASS	0 / 68	PASS	Dataset PASS	0
LD32431510.las	LAS 1.4, PDRF 6	PASS	0	0	PASS	PASS	0 / 68	PASS	Dataset PASS	0
LD32431513.las	LAS 1.4, PDRF 6	PASS	0	0	PASS	PASS	0 / 68	PASS	Dataset PASS	0
LD32431516.las	LAS 1.4, PDRF 6	PASS	0	0	PASS	PASS	0 / 68	PASS	Dataset PASS	0
LD32431519.las	LAS 1.4, PDRF 6	PASS	0	0	PASS	PASS	0 / 68	PASS	Dataset PASS	0
LD32431522.las	LAS 1.4, PDRF 6	PASS	0	0	PASS	PASS	0 / 68	PASS	Dataset PASS	0
LD32431525.las	LAS 1.4, PDRF 6	PASS	0	0	PASS	PASS	0 / 68	PASS	Dataset PASS	0
LD32431528.las	LAS 1.4, PDRF 6	PASS	0	0	PASS	PASS	0 / 68	PASS	Dataset PASS	0
LD32431531.las	LAS 1.4, PDRF 6	PASS	0	0	PASS	PASS	0 / 68	PASS	Dataset PASS	0
LD32431534.las	LAS 1.4, PDRF 6	PASS	0	0	PASS	PASS	0 / 68	PASS	Dataset PASS	0
LD32431537.las	LAS 1.4, PDRF 6	PASS	0	0	PASS	PASS	0 / 68	PASS	Dataset PASS	0

DPH-1.1 Report on ASPRS LAS File Format (Tiled Data) - Compliance - continued

File	LAS Version/PDRF	System ID	Legacy Point Count	Legacy Return Counts	File Source ID	Global Encoding	VLRs / EVLRs	WKT	Intensity	Point Count with Bad Return Info
LD32431540.las	LAS 1.4, PDRF 6	PASS	0	0	PASS	PASS	0 / 68	PASS	Dataset PASS	0
LD32431543.las	LAS 1.4, PDRF 6	PASS	0	0	PASS	PASS	0 / 68	PASS	Dataset PASS	0
LD32431546.las	LAS 1.4, PDRF 6	PASS	0	0	PASS	PASS	0 / 68	PASS	Dataset PASS	0
LD32431549.las	LAS 1.4, PDRF 6	PASS	0	0	PASS	PASS	0 / 68	PASS	Dataset PASS	0
LD32431552.las	LAS 1.4, PDRF 6	PASS	0	0	PASS	PASS	0 / 68	PASS	Dataset PASS	0
LD32431555.las	LAS 1.4, PDRF 6	PASS	0	0	PASS	PASS	0 / 68	PASS	Dataset PASS	0
LD32431558.las	LAS 1.4, PDRF 6	PASS	0	0	PASS	PASS	0 / 68	PASS	Dataset PASS	0
LD32431561.las	LAS 1.4, PDRF 6	PASS	0	0	PASS	PASS	0 / 68	PASS	Dataset PASS	0
LD32431564.las	LAS 1.4, PDRF 6	PASS	0	0	PASS	PASS	0 / 68	PASS	Dataset PASS	0
LD32431567.las	LAS 1.4, PDRF 6	PASS	0	0	PASS	PASS	0 / 68	PASS	Dataset PASS	0
LD32431570.las	LAS 1.4, PDRF 6	PASS	0	0	PASS	PASS	0 / 68	PASS	Dataset PASS	0
LD32431573.las	LAS 1.4, PDRF 6	PASS	0	0	PASS	PASS	0 / 68	PASS	Dataset PASS	0
LD32431576.las	LAS 1.4, PDRF 6	PASS	0	0	PASS	PASS	0 / 68	PASS	Dataset PASS	0
LD32431579.las	LAS 1.4, PDRF 6	PASS	0	0	PASS	PASS	0 / 68	PASS	Dataset PASS	0
LD32431582.las	LAS 1.4, PDRF 6	PASS	0	0	PASS	PASS	0 / 68	PASS	Dataset PASS	0
LD32431585.las	LAS 1.4, PDRF 6	PASS	0	0	PASS	PASS	0 / 68	PASS	Dataset PASS	0
LD32431588.las	LAS 1.4, PDRF 6	PASS	0	0	PASS	PASS	0 / 68	PASS	Dataset PASS	0
LD32431591.las	LAS 1.4, PDRF 6	PASS	0	0	PASS	PASS	0 / 68	PASS	Dataset PASS	0
LD32431594.las	LAS 1.4, PDRF 6	PASS	0	0	PASS	PASS	0 / 68	PASS	Dataset PASS	0
LD32431597.las	LAS 1.4, PDRF 6	PASS	0	0	PASS	PASS	0 / 68	PASS	Dataset PASS	0
LD32431600.las	LAS 1.4, PDRF 6	PASS	0	0	PASS	PASS	0 / 68	PASS	Dataset PASS	0
LD32431603.las	LAS 1.4, PDRF 6	PASS	0	0	PASS	PASS	0 / 68	PASS	Dataset PASS	0
LD32431606.las	LAS 1.4, PDRF 6	PASS	0	0	PASS	PASS	0 / 20	PASS	Dataset PASS	0
LD32461399.las	LAS 1.4, PDRF 6	PASS	0	0	PASS	PASS	0 / 68	PASS	Dataset PASS	0
LD32461402.las	LAS 1.4, PDRF 6	PASS	0	0	PASS	PASS	0 / 68	PASS	Dataset PASS	0
LD32461405.las	LAS 1.4, PDRF 6	PASS	0	0	PASS	PASS	0 / 68	PASS	Dataset PASS	0
LD32461408.las	LAS 1.4, PDRF 6	PASS	0	0	PASS	PASS	0 / 68	PASS	Dataset PASS	0
LD32461411.las	LAS 1.4, PDRF 6	PASS	0	0	PASS	PASS	0 / 68	PASS	Dataset PASS	0
LD32461414.las	LAS 1.4, PDRF 6	PASS	0	0	PASS	PASS	0 / 68	PASS	Dataset PASS	0
LD32461417.las	LAS 1.4, PDRF 6	PASS	0	0	PASS	PASS	0 / 68	PASS	Dataset PASS	0
LD32461420.las	LAS 1.4, PDRF 6	PASS	0	0	PASS	PASS	0 / 68	PASS	Dataset PASS	0
LD32461423.las	LAS 1.4, PDRF 6	PASS	0	0	PASS	PASS	0 / 68	PASS	Dataset PASS	0
LD32461426.las	LAS 1.4, PDRF 6	PASS	0	0	PASS	PASS	0 / 68	PASS	Dataset PASS	0
LD32461429.las	LAS 1.4, PDRF 6	PASS	0	0	PASS	PASS	0 / 68	PASS	Dataset PASS	0
LD32461432.las	LAS 1.4, PDRF 6	PASS	0	0	PASS	PASS	0 / 68	PASS	Dataset PASS	0
LD32461435.las	LAS 1.4, PDRF 6	PASS	0	0	PASS	PASS	0 / 68	PASS	Dataset PASS	0
LD32461438.las	LAS 1.4, PDRF 6	PASS	0	0	PASS	PASS	0 / 68	PASS	Dataset PASS	0
LD32461441.las	LAS 1.4, PDRF 6	PASS	0	0	PASS	PASS	0 / 68	PASS	Dataset PASS	0
LD32461444.las	LAS 1.4, PDRF 6	PASS	0	0	PASS	PASS	0 / 68	PASS	Dataset PASS	0
LD32461447.las	LAS 1.4, PDRF 6	PASS	0	0	PASS	PASS	0 / 68	PASS	Dataset PASS	0
LD32461450.las	LAS 1.4, PDRF 6	PASS	0	0	PASS	PASS	0 / 68	PASS	Dataset PASS	0
LD32461453.las	LAS 1.4, PDRF 6	PASS	0	0	PASS	PASS	0 / 68	PASS	Dataset PASS	0
LD32461456.las	LAS 1.4, PDRF 6	PASS	0	0	PASS	PASS	0 / 68	PASS	Dataset PASS	0
LD32461459.las	LAS 1.4, PDRF 6	PASS	0	0	PASS	PASS	0 / 68	PASS	Dataset PASS	0
LD32461462.las	LAS 1.4, PDRF 6	PASS	0	0	PASS	PASS	0 / 68	PASS	Dataset PASS	0
LD32461465.las	LAS 1.4, PDRF 6	PASS	0	0	PASS	PASS	0 / 68	PASS	Dataset PASS	0
LD32461468.las	LAS 1.4, PDRF 6	PASS	0	0	PASS	PASS	0 / 68	PASS	Dataset PASS	0
LD32461471.las	LAS 1.4, PDRF 6	PASS	0	0	PASS	PASS	0 / 68	PASS	Dataset PASS	0
LD32461474.las	LAS 1.4, PDRF 6	PASS	0	0	PASS	PASS	0 / 68	PASS	Dataset PASS	0

DPH-1.1 Report on ASPRS LAS File Format (Tiled Data) - Compliance - continued

File	LAS Version/PDRF	System ID	Legacy Point Count	Legacy Return Counts	File Source ID	Global Encoding	VLRs / EVLRs	WKT	Intensity	Point Count with Bad Return Info
LD32461477.las	LAS 1.4, PDRF 6	PASS	0	0	PASS	PASS	0 / 68	PASS	Dataset PASS	0
LD32461480.las	LAS 1.4, PDRF 6	PASS	0	0	PASS	PASS	0 / 68	PASS	Dataset PASS	0
LD32461483.las	LAS 1.4, PDRF 6	PASS	0	0	PASS	PASS	0 / 68	PASS	Dataset PASS	0
LD32461486.las	LAS 1.4, PDRF 6	PASS	0	0	PASS	PASS	0 / 68	PASS	Dataset PASS	0
LD32461489.las	LAS 1.4, PDRF 6	PASS	0	0	PASS	PASS	0 / 68	PASS	Dataset PASS	0
LD32461492.las	LAS 1.4, PDRF 6	PASS	0	0	PASS	PASS	0 / 68	PASS	Dataset PASS	0
LD32461495.las	LAS 1.4, PDRF 6	PASS	0	0	PASS	PASS	0 / 68	PASS	Dataset PASS	0
LD32461498.las	LAS 1.4, PDRF 6	PASS	0	0	PASS	PASS	0 / 68	PASS	Dataset PASS	0
LD32461501.las	LAS 1.4, PDRF 6	PASS	0	0	PASS	PASS	0 / 68	PASS	Dataset PASS	0
LD32461504.las	LAS 1.4, PDRF 6	PASS	0	0	PASS	PASS	0 / 68	PASS	Dataset PASS	0
LD32461507.las	LAS 1.4, PDRF 6	PASS	0	0	PASS	PASS	0 / 68	PASS	Dataset PASS	0
LD32461510.las	LAS 1.4, PDRF 6	PASS	0	0	PASS	PASS	0 / 68	PASS	Dataset PASS	0
LD32461513.las	LAS 1.4, PDRF 6	PASS	0	0	PASS	PASS	0 / 68	PASS	Dataset PASS	0
LD32461516.las	LAS 1.4, PDRF 6	PASS	0	0	PASS	PASS	0 / 68	PASS	Dataset PASS	0
LD32461519.las	LAS 1.4, PDRF 6	PASS	0	0	PASS	PASS	0 / 68	PASS	Dataset PASS	0
LD32461522.las	LAS 1.4, PDRF 6	PASS	0	0	PASS	PASS	0 / 68	PASS	Dataset PASS	0
LD32461525.las	LAS 1.4, PDRF 6	PASS	0	0	PASS	PASS	0 / 68	PASS	Dataset PASS	0
LD32461528.las	LAS 1.4, PDRF 6	PASS	0	0	PASS	PASS	0 / 68	PASS	Dataset PASS	0
LD32461531.las	LAS 1.4, PDRF 6	PASS	0	0	PASS	PASS	0 / 68	PASS	Dataset PASS	0
LD32461534.las	LAS 1.4, PDRF 6	PASS	0	0	PASS	PASS	0 / 68	PASS	Dataset PASS	0
LD32461537.las	LAS 1.4, PDRF 6	PASS	0	0	PASS	PASS	0 / 68	PASS	Dataset PASS	0
LD32461540.las	LAS 1.4, PDRF 6	PASS	0	0	PASS	PASS	0 / 68	PASS	Dataset PASS	0
LD32461543.las	LAS 1.4, PDRF 6	PASS	0	0	PASS	PASS	0 / 68	PASS	Dataset PASS	0
LD32461546.las	LAS 1.4, PDRF 6	PASS	0	0	PASS	PASS	0 / 68	PASS	Dataset PASS	0
LD32461549.las	LAS 1.4, PDRF 6	PASS	0	0	PASS	PASS	0 / 68	PASS	Dataset PASS	0
LD32461552.las	LAS 1.4, PDRF 6	PASS	0	0	PASS	PASS	0 / 68	PASS	Dataset PASS	0
LD32461555.las	LAS 1.4, PDRF 6	PASS	0	0	PASS	PASS	0 / 68	PASS	Dataset PASS	0
LD32461558.las	LAS 1.4, PDRF 6	PASS	0	0	PASS	PASS	0 / 68	PASS	Dataset PASS	0
LD32461561.las	LAS 1.4, PDRF 6	PASS	0	0	PASS	PASS	0 / 68	PASS	Dataset PASS	0
LD32461564.las	LAS 1.4, PDRF 6	PASS	0	0	PASS	PASS	0 / 68	PASS	Dataset PASS	0
LD32461567.las	LAS 1.4, PDRF 6	PASS	0	0	PASS	PASS	0 / 68	PASS	Dataset PASS	0
LD32461570.las	LAS 1.4, PDRF 6	PASS	0	0	PASS	PASS	0 / 68	PASS	Dataset PASS	0
LD32461573.las	LAS 1.4, PDRF 6	PASS	0	0	PASS	PASS	0 / 68	PASS	Dataset PASS	0
LD32461576.las	LAS 1.4, PDRF 6	PASS	0	0	PASS	PASS	0 / 68	PASS	Dataset PASS	0
LD32461579.las	LAS 1.4, PDRF 6	PASS	0	0	PASS	PASS	0 / 68	PASS	Dataset PASS	0
LD32461582.las	LAS 1.4, PDRF 6	PASS	0	0	PASS	PASS	0 / 68	PASS	Dataset PASS	0
LD32461585.las	LAS 1.4, PDRF 6	PASS	0	0	PASS	PASS	0 / 68	PASS	Dataset PASS	0
LD32461588.las	LAS 1.4, PDRF 6	PASS	0	0	PASS	PASS	0 / 68	PASS	Dataset PASS	0
LD32461591.las	LAS 1.4, PDRF 6	PASS	0	0	PASS	PASS	0 / 68	PASS	Dataset PASS	0
LD32461594.las	LAS 1.4, PDRF 6	PASS	0	0	PASS	PASS	0 / 68	PASS	Dataset PASS	0
LD32461597.las	LAS 1.4, PDRF 6	PASS	0	0	PASS	PASS	0 / 68	PASS	Dataset PASS	0
LD32461600.las	LAS 1.4, PDRF 6	PASS	0	0	PASS	PASS	0 / 68	PASS	Dataset PASS	0
LD32461603.las	LAS 1.4, PDRF 6	PASS	0	0	PASS	PASS	0 / 68	PASS	Dataset PASS	0
LD32461606.las	LAS 1.4, PDRF 6	PASS	0	0	PASS	PASS	0 / 20	PASS	Dataset PASS	0
LD32491402.las	LAS 1.4, PDRF 6	PASS	0	0	PASS	PASS	0 / 68	PASS	Dataset PASS	0
LD32491405.las	LAS 1.4, PDRF 6	PASS	0	0	PASS	PASS	0 / 68	PASS	Dataset PASS	0
LD32491408.las	LAS 1.4, PDRF 6	PASS	0	0	PASS	PASS	0 / 68	PASS	Dataset PASS	0
LD32491411.las	LAS 1.4, PDRF 6	PASS	0	0	PASS	PASS	0 / 68	PASS	Dataset PASS	0
LD32491414.las	LAS 1.4, PDRF 6	PASS	0	0	PASS	PASS	0 / 68	PASS	Dataset PASS	0

DPH-1.1 Report on ASPRS LAS File Format (Tiled Data) - Compliance - continued

File	LAS Version/PDRF	System ID	Legacy Point Count	Legacy Return Counts	File Source ID	Global Encoding	VLRs / EVLRs	WKT	Intensity	Point Count with Bad Return Info
LD32491417.las	LAS 1.4, PDRF 6	PASS	0	0	PASS	PASS	0 / 68	PASS	Dataset PASS	0
LD32491420.las	LAS 1.4, PDRF 6	PASS	0	0	PASS	PASS	0 / 68	PASS	Dataset PASS	0
LD32491423.las	LAS 1.4, PDRF 6	PASS	0	0	PASS	PASS	0 / 68	PASS	Dataset PASS	0
LD32491426.las	LAS 1.4, PDRF 6	PASS	0	0	PASS	PASS	0 / 68	PASS	Dataset PASS	0
LD32491429.las	LAS 1.4, PDRF 6	PASS	0	0	PASS	PASS	0 / 68	PASS	Dataset PASS	0
LD32491432.las	LAS 1.4, PDRF 6	PASS	0	0	PASS	PASS	0 / 68	PASS	Dataset PASS	0
LD32491435.las	LAS 1.4, PDRF 6	PASS	0	0	PASS	PASS	0 / 68	PASS	Dataset PASS	0
LD32491438.las	LAS 1.4, PDRF 6	PASS	0	0	PASS	PASS	0 / 68	PASS	Dataset PASS	0
LD32491441.las	LAS 1.4, PDRF 6	PASS	0	0	PASS	PASS	0 / 68	PASS	Dataset PASS	0
LD32491444.las	LAS 1.4, PDRF 6	PASS	0	0	PASS	PASS	0 / 68	PASS	Dataset PASS	0
LD32491447.las	LAS 1.4, PDRF 6	PASS	0	0	PASS	PASS	0 / 68	PASS	Dataset PASS	0
LD32491450.las	LAS 1.4, PDRF 6	PASS	0	0	PASS	PASS	0 / 68	PASS	Dataset PASS	0
LD32491453.las	LAS 1.4, PDRF 6	PASS	0	0	PASS	PASS	0 / 68	PASS	Dataset PASS	0
LD32491456.las	LAS 1.4, PDRF 6	PASS	0	0	PASS	PASS	0 / 68	PASS	Dataset PASS	0
LD32491459.las	LAS 1.4, PDRF 6	PASS	0	0	PASS	PASS	0 / 68	PASS	Dataset PASS	0
LD32491462.las	LAS 1.4, PDRF 6	PASS	0	0	PASS	PASS	0 / 68	PASS	Dataset PASS	0
LD32491465.las	LAS 1.4, PDRF 6	PASS	0	0	PASS	PASS	0 / 68	PASS	Dataset PASS	0
LD32491468.las	LAS 1.4, PDRF 6	PASS	0	0	PASS	PASS	0 / 68	PASS	Dataset PASS	0
LD32491471.las	LAS 1.4, PDRF 6	PASS	0	0	PASS	PASS	0 / 68	PASS	Dataset PASS	0
LD32491474.las	LAS 1.4, PDRF 6	PASS	0	0	PASS	PASS	0 / 68	PASS	Dataset PASS	0
LD32491477.las	LAS 1.4, PDRF 6	PASS	0	0	PASS	PASS	0 / 68	PASS	Dataset PASS	0
LD32491480.las	LAS 1.4, PDRF 6	PASS	0	0	PASS	PASS	0 / 68	PASS	Dataset PASS	0
LD32491483.las	LAS 1.4, PDRF 6	PASS	0	0	PASS	PASS	0 / 68	PASS	Dataset PASS	0
LD32491486.las	LAS 1.4, PDRF 6	PASS	0	0	PASS	PASS	0 / 68	PASS	Dataset PASS	0
LD32491489.las	LAS 1.4, PDRF 6	PASS	0	0	PASS	PASS	0 / 68	PASS	Dataset PASS	0
LD32491492.las	LAS 1.4, PDRF 6	PASS	0	0	PASS	PASS	0 / 68	PASS	Dataset PASS	0
LD32491495.las	LAS 1.4, PDRF 6	PASS	0	0	PASS	PASS	0 / 68	PASS	Dataset PASS	0
LD32491498.las	LAS 1.4, PDRF 6	PASS	0	0	PASS	PASS	0 / 68	PASS	Dataset PASS	0
LD32491501.las	LAS 1.4, PDRF 6	PASS	0	0	PASS	PASS	0 / 68	PASS	Dataset PASS	0
LD32491504.las	LAS 1.4, PDRF 6	PASS	0	0	PASS	PASS	0 / 68	PASS	Dataset PASS	0
LD32491507.las	LAS 1.4, PDRF 6	PASS	0	0	PASS	PASS	0 / 68	PASS	Dataset PASS	0
LD32491510.las	LAS 1.4, PDRF 6	PASS	0	0	PASS	PASS	0 / 68	PASS	Dataset PASS	0
LD32491513.las	LAS 1.4, PDRF 6	PASS	0	0	PASS	PASS	0 / 68	PASS	Dataset PASS	0
LD32491516.las	LAS 1.4, PDRF 6	PASS	0	0	PASS	PASS	0 / 68	PASS	Dataset PASS	0
LD32491519.las	LAS 1.4, PDRF 6	PASS	0	0	PASS	PASS	0 / 68	PASS	Dataset PASS	0
LD32491522.las	LAS 1.4, PDRF 6	PASS	0	0	PASS	PASS	0 / 68	PASS	Dataset PASS	0
LD32491525.las	LAS 1.4, PDRF 6	PASS	0	0	PASS	PASS	0 / 68	PASS	Dataset PASS	0
LD32491528.las	LAS 1.4, PDRF 6	PASS	0	0	PASS	PASS	0 / 68	PASS	Dataset PASS	0
LD32491531.las	LAS 1.4, PDRF 6	PASS	0	0	PASS	PASS	0 / 68	PASS	Dataset PASS	0
LD32491534.las	LAS 1.4, PDRF 6	PASS	0	0	PASS	PASS	0 / 68	PASS	Dataset PASS	0
LD32491537.las	LAS 1.4, PDRF 6	PASS	0	0	PASS	PASS	0 / 68	PASS	Dataset PASS	0
LD32491540.las	LAS 1.4, PDRF 6	PASS	0	0	PASS	PASS	0 / 68	PASS	Dataset PASS	0
LD32491543.las	LAS 1.4, PDRF 6	PASS	0	0	PASS	PASS	0 / 68	PASS	Dataset PASS	0
LD32491546.las	LAS 1.4, PDRF 6	PASS	0	0	PASS	PASS	0 / 68	PASS	Dataset PASS	0
LD32491549.las	LAS 1.4, PDRF 6	PASS	0	0	PASS	PASS	0 / 68	PASS	Dataset PASS	0
LD32491552.las	LAS 1.4, PDRF 6	PASS	0	0	PASS	PASS	0 / 68	PASS	Dataset PASS	0
LD32491555.las	LAS 1.4, PDRF 6	PASS	0	0	PASS	PASS	0 / 68	PASS	Dataset PASS	0
LD32491558.las	LAS 1.4, PDRF 6	PASS	0	0	PASS	PASS	0 / 68	PASS	Dataset PASS	0
LD32491561.las	LAS 1.4, PDRF 6	PASS	0	0	PASS	PASS	0 / 68	PASS	Dataset PASS	0

DPH-1.1 Report on ASPRS LAS File Format (Tiled Data) - Compliance - continued

File	LAS Version/PDRF	System ID	Legacy Point Count	Legacy Return Counts	File Source ID	Global Encoding	VLRs / EVLRs	WKT	Intensity	Point Count with Bad Return Info
LD32491564.las	LAS 1.4, PDRF 6	PASS	0	0	PASS	PASS	0 / 68	PASS	Dataset PASS	0
LD32491567.las	LAS 1.4, PDRF 6	PASS	0	0	PASS	PASS	0 / 68	PASS	Dataset PASS	0
LD32491570.las	LAS 1.4, PDRF 6	PASS	0	0	PASS	PASS	0 / 68	PASS	Dataset PASS	0
LD32491573.las	LAS 1.4, PDRF 6	PASS	0	0	PASS	PASS	0 / 68	PASS	Dataset PASS	0
LD32491576.las	LAS 1.4, PDRF 6	PASS	0	0	PASS	PASS	0 / 68	PASS	Dataset PASS	0
LD32491579.las	LAS 1.4, PDRF 6	PASS	0	0	PASS	PASS	0 / 68	PASS	Dataset PASS	0
LD32491582.las	LAS 1.4, PDRF 6	PASS	0	0	PASS	PASS	0 / 68	PASS	Dataset PASS	0
LD32491585.las	LAS 1.4, PDRF 6	PASS	0	0	PASS	PASS	0 / 68	PASS	Dataset PASS	0
LD32491588.las	LAS 1.4, PDRF 6	PASS	0	0	PASS	PASS	0 / 68	PASS	Dataset PASS	0
LD32491591.las	LAS 1.4, PDRF 6	PASS	0	0	PASS	PASS	0 / 68	PASS	Dataset PASS	0
LD32491594.las	LAS 1.4, PDRF 6	PASS	0	0	PASS	PASS	0 / 68	PASS	Dataset PASS	0
LD32491597.las	LAS 1.4, PDRF 6	PASS	0	0	PASS	PASS	0 / 68	PASS	Dataset PASS	0
LD32491600.las	LAS 1.4, PDRF 6	PASS	0	0	PASS	PASS	0 / 68	PASS	Dataset PASS	0
LD32491603.las	LAS 1.4, PDRF 6	PASS	0	0	PASS	PASS	0 / 68	PASS	Dataset PASS	0
LD32491606.las	LAS 1.4, PDRF 6	PASS	0	0	PASS	PASS	0 / 20	PASS	Dataset PASS	0
LD32521399.las	LAS 1.4, PDRF 6	PASS	0	0	PASS	PASS	0 / 68	PASS	Dataset PASS	0
LD32521402.las	LAS 1.4, PDRF 6	PASS	0	0	PASS	PASS	0 / 68	PASS	Dataset PASS	0
LD32521405.las	LAS 1.4, PDRF 6	PASS	0	0	PASS	PASS	0 / 68	PASS	Dataset PASS	0
LD32521408.las	LAS 1.4, PDRF 6	PASS	0	0	PASS	PASS	0 / 68	PASS	Dataset PASS	0
LD32521411.las	LAS 1.4, PDRF 6	PASS	0	0	PASS	PASS	0 / 68	PASS	Dataset PASS	0
LD32521414.las	LAS 1.4, PDRF 6	PASS	0	0	PASS	PASS	0 / 68	PASS	Dataset PASS	0
LD32521417.las	LAS 1.4, PDRF 6	PASS	0	0	PASS	PASS	0 / 68	PASS	Dataset PASS	0
LD32521420.las	LAS 1.4, PDRF 6	PASS	0	0	PASS	PASS	0 / 68	PASS	Dataset PASS	0
LD32521423.las	LAS 1.4, PDRF 6	PASS	0	0	PASS	PASS	0 / 68	PASS	Dataset PASS	0
LD32521426.las	LAS 1.4, PDRF 6	PASS	0	0	PASS	PASS	0 / 68	PASS	Dataset PASS	0
LD32521429.las	LAS 1.4, PDRF 6	PASS	0	0	PASS	PASS	0 / 68	PASS	Dataset PASS	0
LD32521432.las	LAS 1.4, PDRF 6	PASS	0	0	PASS	PASS	0 / 68	PASS	Dataset PASS	0
LD32521435.las	LAS 1.4, PDRF 6	PASS	0	0	PASS	PASS	0 / 68	PASS	Dataset PASS	0
LD32521438.las	LAS 1.4, PDRF 6	PASS	0	0	PASS	PASS	0 / 68	PASS	Dataset PASS	0
LD32521441.las	LAS 1.4, PDRF 6	PASS	0	0	PASS	PASS	0 / 68	PASS	Dataset PASS	0
LD32521444.las	LAS 1.4, PDRF 6	PASS	0	0	PASS	PASS	0 / 68	PASS	Dataset PASS	0
LD32521447.las	LAS 1.4, PDRF 6	PASS	0	0	PASS	PASS	0 / 68	PASS	Dataset PASS	0
LD32521450.las	LAS 1.4, PDRF 6	PASS	0	0	PASS	PASS	0 / 68	PASS	Dataset PASS	0
LD32521453.las	LAS 1.4, PDRF 6	PASS	0	0	PASS	PASS	0 / 68	PASS	Dataset PASS	0
LD32521456.las	LAS 1.4, PDRF 6	PASS	0	0	PASS	PASS	0 / 68	PASS	Dataset PASS	0
LD32521459.las	LAS 1.4, PDRF 6	PASS	0	0	PASS	PASS	0 / 68	PASS	Dataset PASS	0
LD32521462.las	LAS 1.4, PDRF 6	PASS	0	0	PASS	PASS	0 / 68	PASS	Dataset PASS	0
LD32521465.las	LAS 1.4, PDRF 6	PASS	0	0	PASS	PASS	0 / 68	PASS	Dataset PASS	0
LD32521468.las	LAS 1.4, PDRF 6	PASS	0	0	PASS	PASS	0 / 68	PASS	Dataset PASS	0
LD32521471.las	LAS 1.4, PDRF 6	PASS	0	0	PASS	PASS	0 / 68	PASS	Dataset PASS	0
LD32521474.las	LAS 1.4, PDRF 6	PASS	0	0	PASS	PASS	0 / 68	PASS	Dataset PASS	0
LD32521477.las	LAS 1.4, PDRF 6	PASS	0	0	PASS	PASS	0 / 68	PASS	Dataset PASS	0
LD32521480.las	LAS 1.4, PDRF 6	PASS	0	0	PASS	PASS	0 / 68	PASS	Dataset PASS	0
LD32521483.las	LAS 1.4, PDRF 6	PASS	0	0	PASS	PASS	0 / 68	PASS	Dataset PASS	0
LD32521486.las	LAS 1.4, PDRF 6	PASS	0	0	PASS	PASS	0 / 68	PASS	Dataset PASS	0
LD32521489.las	LAS 1.4, PDRF 6	PASS	0	0	PASS	PASS	0 / 68	PASS	Dataset PASS	0
LD32521492.las	LAS 1.4, PDRF 6	PASS	0	0	PASS	PASS	0 / 68	PASS	Dataset PASS	0
LD32521495.las	LAS 1.4, PDRF 6	PASS	0	0	PASS	PASS	0 / 68	PASS	Dataset PASS	0
LD32521498.las	LAS 1.4, PDRF 6	PASS	0	0	PASS	PASS	0 / 68	PASS	Dataset PASS	0

DPH-1.1 Report on ASPRS LAS File Format (Tiled Data) - Compliance - continued

File	LAS Version/PDRF	System ID	Legacy Point Count	Legacy Return Counts	File Source ID	Global Encoding	VLRs / EVLRs	WKT	Intensity	Point Count with Bad Return Info
LD32521501.las	LAS 1.4, PDRF 6	PASS	0	0	PASS	PASS	0 / 68	PASS	Dataset PASS	0
LD32521504.las	LAS 1.4, PDRF 6	PASS	0	0	PASS	PASS	0 / 68	PASS	Dataset PASS	0
LD32521507.las	LAS 1.4, PDRF 6	PASS	0	0	PASS	PASS	0 / 68	PASS	Dataset PASS	0
LD32521510.las	LAS 1.4, PDRF 6	PASS	0	0	PASS	PASS	0 / 68	PASS	Dataset PASS	0
LD32521513.las	LAS 1.4, PDRF 6	PASS	0	0	PASS	PASS	0 / 68	PASS	Dataset PASS	0
LD32521516.las	LAS 1.4, PDRF 6	PASS	0	0	PASS	PASS	0 / 68	PASS	Dataset PASS	0
LD32521519.las	LAS 1.4, PDRF 6	PASS	0	0	PASS	PASS	0 / 68	PASS	Dataset PASS	0
LD32521522.las	LAS 1.4, PDRF 6	PASS	0	0	PASS	PASS	0 / 68	PASS	Dataset PASS	0
LD32521525.las	LAS 1.4, PDRF 6	PASS	0	0	PASS	PASS	0 / 68	PASS	Dataset PASS	0
LD32521528.las	LAS 1.4, PDRF 6	PASS	0	0	PASS	PASS	0 / 68	PASS	Dataset PASS	0
LD32521531.las	LAS 1.4, PDRF 6	PASS	0	0	PASS	PASS	0 / 68	PASS	Dataset PASS	0
LD32521534.las	LAS 1.4, PDRF 6	PASS	0	0	PASS	PASS	0 / 68	PASS	Dataset PASS	0
LD32521537.las	LAS 1.4, PDRF 6	PASS	0	0	PASS	PASS	0 / 68	PASS	Dataset PASS	0
LD32521540.las	LAS 1.4, PDRF 6	PASS	0	0	PASS	PASS	0 / 68	PASS	Dataset PASS	0
LD32521543.las	LAS 1.4, PDRF 6	PASS	0	0	PASS	PASS	0 / 68	PASS	Dataset PASS	0
LD32521546.las	LAS 1.4, PDRF 6	PASS	0	0	PASS	PASS	0 / 68	PASS	Dataset PASS	0
LD32521549.las	LAS 1.4, PDRF 6	PASS	0	0	PASS	PASS	0 / 68	PASS	Dataset PASS	0
LD32521552.las	LAS 1.4, PDRF 6	PASS	0	0	PASS	PASS	0 / 68	PASS	Dataset PASS	0
LD32521555.las	LAS 1.4, PDRF 6	PASS	0	0	PASS	PASS	0 / 68	PASS	Dataset PASS	0
LD32521558.las	LAS 1.4, PDRF 6	PASS	0	0	PASS	PASS	0 / 68	PASS	Dataset PASS	0
LD32521561.las	LAS 1.4, PDRF 6	PASS	0	0	PASS	PASS	0 / 68	PASS	Dataset PASS	0
LD32521564.las	LAS 1.4, PDRF 6	PASS	0	0	PASS	PASS	0 / 68	PASS	Dataset PASS	0
LD32521567.las	LAS 1.4, PDRF 6	PASS	0	0	PASS	PASS	0 / 68	PASS	Dataset PASS	0
LD32521570.las	LAS 1.4, PDRF 6	PASS	0	0	PASS	PASS	0 / 68	PASS	Dataset PASS	0
LD32521573.las	LAS 1.4, PDRF 6	PASS	0	0	PASS	PASS	0 / 68	PASS	Dataset PASS	0
LD32521576.las	LAS 1.4, PDRF 6	PASS	0	0	PASS	PASS	0 / 68	PASS	Dataset PASS	0
LD32521579.las	LAS 1.4, PDRF 6	PASS	0	0	PASS	PASS	0 / 68	PASS	Dataset PASS	0
LD32521582.las	LAS 1.4, PDRF 6	PASS	0	0	PASS	PASS	0 / 68	PASS	Dataset PASS	0
LD32521585.las	LAS 1.4, PDRF 6	PASS	0	0	PASS	PASS	0 / 68	PASS	Dataset PASS	0
LD32521588.las	LAS 1.4, PDRF 6	PASS	0	0	PASS	PASS	0 / 68	PASS	Dataset PASS	0
LD32521591.las	LAS 1.4, PDRF 6	PASS	0	0	PASS	PASS	0 / 68	PASS	Dataset PASS	0
LD32521594.las	LAS 1.4, PDRF 6	PASS	0	0	PASS	PASS	0 / 68	PASS	Dataset PASS	0
LD32521597.las	LAS 1.4, PDRF 6	PASS	0	0	PASS	PASS	0 / 68	PASS	Dataset PASS	0
LD32521600.las	LAS 1.4, PDRF 6	PASS	0	0	PASS	PASS	0 / 68	PASS	Dataset PASS	0
LD32521603.las	LAS 1.4, PDRF 6	PASS	0	0	PASS	PASS	0 / 68	PASS	Dataset PASS	0
LD32521606.las	LAS 1.4, PDRF 6	PASS	0	0	PASS	PASS	0 / 20	PASS	Dataset PASS	0
LD32551396.las	LAS 1.4, PDRF 6	PASS	0	0	PASS	PASS	0 / 68	PASS	Dataset PASS	0
LD32551399.las	LAS 1.4, PDRF 6	PASS	0	0	PASS	PASS	0 / 68	PASS	Dataset PASS	0
LD32551402.las	LAS 1.4, PDRF 6	PASS	0	0	PASS	PASS	0 / 68	PASS	Dataset PASS	0
LD32551405.las	LAS 1.4, PDRF 6	PASS	0	0	PASS	PASS	0 / 68	PASS	Dataset PASS	0
LD32551408.las	LAS 1.4, PDRF 6	PASS	0	0	PASS	PASS	0 / 68	PASS	Dataset PASS	0
LD32551411.las	LAS 1.4, PDRF 6	PASS	0	0	PASS	PASS	0 / 68	PASS	Dataset PASS	0
LD32551414.las	LAS 1.4, PDRF 6	PASS	0	0	PASS	PASS	0 / 68	PASS	Dataset PASS	0
LD32551417.las	LAS 1.4, PDRF 6	PASS	0	0	PASS	PASS	0 / 68	PASS	Dataset PASS	0
LD32551420.las	LAS 1.4, PDRF 6	PASS	0	0	PASS	PASS	0 / 68	PASS	Dataset PASS	0
LD32551423.las	LAS 1.4, PDRF 6	PASS	0	0	PASS	PASS	0 / 68	PASS	Dataset PASS	0
LD32551426.las	LAS 1.4, PDRF 6	PASS	0	0	PASS	PASS	0 / 68	PASS	Dataset PASS	0
LD32551429.las	LAS 1.4, PDRF 6	PASS	0	0	PASS	PASS	0 / 68	PASS	Dataset PASS	0
LD32551432.las	LAS 1.4, PDRF 6	PASS	0	0	PASS	PASS	0 / 68	PASS	Dataset PASS	0

DPH-1.1 Report on ASPRS LAS File Format (Tiled Data) - Compliance - continued

File	LAS Version/PDRF	System ID	Legacy Point Count	Legacy Return Counts	File Source ID	Global Encoding	VLRs / EVLRs	WKT	Intensity	Point Count with Bad Return Info
LD32551435.las	LAS 1.4, PDRF 6	PASS	0	0	PASS	PASS	0 / 68	PASS	Dataset PASS	0
LD32551438.las	LAS 1.4, PDRF 6	PASS	0	0	PASS	PASS	0 / 68	PASS	Dataset PASS	0
LD32551441.las	LAS 1.4, PDRF 6	PASS	0	0	PASS	PASS	0 / 68	PASS	Dataset PASS	0
LD32551444.las	LAS 1.4, PDRF 6	PASS	0	0	PASS	PASS	0 / 68	PASS	Dataset PASS	0
LD32551447.las	LAS 1.4, PDRF 6	PASS	0	0	PASS	PASS	0 / 68	PASS	Dataset PASS	0
LD32551450.las	LAS 1.4, PDRF 6	PASS	0	0	PASS	PASS	0 / 68	PASS	Dataset PASS	0
LD32551453.las	LAS 1.4, PDRF 6	PASS	0	0	PASS	PASS	0 / 68	PASS	Dataset PASS	0
LD32551456.las	LAS 1.4, PDRF 6	PASS	0	0	PASS	PASS	0 / 68	PASS	Dataset PASS	0
LD32551459.las	LAS 1.4, PDRF 6	PASS	0	0	PASS	PASS	0 / 68	PASS	Dataset PASS	0
LD32551462.las	LAS 1.4, PDRF 6	PASS	0	0	PASS	PASS	0 / 68	PASS	Dataset PASS	0
LD32551465.las	LAS 1.4, PDRF 6	PASS	0	0	PASS	PASS	0 / 68	PASS	Dataset PASS	0
LD32551468.las	LAS 1.4, PDRF 6	PASS	0	0	PASS	PASS	0 / 68	PASS	Dataset PASS	0
LD32551471.las	LAS 1.4, PDRF 6	PASS	0	0	PASS	PASS	0 / 68	PASS	Dataset PASS	0
LD32551474.las	LAS 1.4, PDRF 6	PASS	0	0	PASS	PASS	0 / 68	PASS	Dataset PASS	0
LD32551477.las	LAS 1.4, PDRF 6	PASS	0	0	PASS	PASS	0 / 68	PASS	Dataset PASS	0
LD32551480.las	LAS 1.4, PDRF 6	PASS	0	0	PASS	PASS	0 / 68	PASS	Dataset PASS	0
LD32551483.las	LAS 1.4, PDRF 6	PASS	0	0	PASS	PASS	0 / 68	PASS	Dataset PASS	0
LD32551486.las	LAS 1.4, PDRF 6	PASS	0	0	PASS	PASS	0 / 68	PASS	Dataset PASS	0
LD32551489.las	LAS 1.4, PDRF 6	PASS	0	0	PASS	PASS	0 / 68	PASS	Dataset PASS	0
LD32551492.las	LAS 1.4, PDRF 6	PASS	0	0	PASS	PASS	0 / 68	PASS	Dataset PASS	0
LD32551495.las	LAS 1.4, PDRF 6	PASS	0	0	PASS	PASS	0 / 68	PASS	Dataset PASS	0
LD32551498.las	LAS 1.4, PDRF 6	PASS	0	0	PASS	PASS	0 / 68	PASS	Dataset PASS	0
LD32551501.las	LAS 1.4, PDRF 6	PASS	0	0	PASS	PASS	0 / 68	PASS	Dataset PASS	0
LD32551504.las	LAS 1.4, PDRF 6	PASS	0	0	PASS	PASS	0 / 68	PASS	Dataset PASS	0
LD32551507.las	LAS 1.4, PDRF 6	PASS	0	0	PASS	PASS	0 / 68	PASS	Dataset PASS	0
LD32551510.las	LAS 1.4, PDRF 6	PASS	0	0	PASS	PASS	0 / 68	PASS	Dataset PASS	0
LD32551513.las	LAS 1.4, PDRF 6	PASS	0	0	PASS	PASS	0 / 68	PASS	Dataset PASS	0
LD32551516.las	LAS 1.4, PDRF 6	PASS	0	0	PASS	PASS	0 / 68	PASS	Dataset PASS	0
LD32551519.las	LAS 1.4, PDRF 6	PASS	0	0	PASS	PASS	0 / 68	PASS	Dataset PASS	0
LD32551522.las	LAS 1.4, PDRF 6	PASS	0	0	PASS	PASS	0 / 68	PASS	Dataset PASS	0
LD32551525.las	LAS 1.4, PDRF 6	PASS	0	0	PASS	PASS	0 / 68	PASS	Dataset PASS	0
LD32551528.las	LAS 1.4, PDRF 6	PASS	0	0	PASS	PASS	0 / 68	PASS	Dataset PASS	0
LD32551531.las	LAS 1.4, PDRF 6	PASS	0	0	PASS	PASS	0 / 68	PASS	Dataset PASS	0
LD32551534.las	LAS 1.4, PDRF 6	PASS	0	0	PASS	PASS	0 / 68	PASS	Dataset PASS	0
LD32551537.las	LAS 1.4, PDRF 6	PASS	0	0	PASS	PASS	0 / 68	PASS	Dataset PASS	0
LD32551540.las	LAS 1.4, PDRF 6	PASS	0	0	PASS	PASS	0 / 68	PASS	Dataset PASS	0
LD32551543.las	LAS 1.4, PDRF 6	PASS	0	0	PASS	PASS	0 / 68	PASS	Dataset PASS	0
LD32551546.las	LAS 1.4, PDRF 6	PASS	0	0	PASS	PASS	0 / 68	PASS	Dataset PASS	0
LD32551549.las	LAS 1.4, PDRF 6	PASS	0	0	PASS	PASS	0 / 68	PASS	Dataset PASS	0
LD32551552.las	LAS 1.4, PDRF 6	PASS	0	0	PASS	PASS	0 / 68	PASS	Dataset PASS	0
LD32551555.las	LAS 1.4, PDRF 6	PASS	0	0	PASS	PASS	0 / 68	PASS	Dataset PASS	0
LD32551558.las	LAS 1.4, PDRF 6	PASS	0	0	PASS	PASS	0 / 68	PASS	Dataset PASS	0
LD32551561.las	LAS 1.4, PDRF 6	PASS	0	0	PASS	PASS	0 / 68	PASS	Dataset PASS	0
LD32551564.las	LAS 1.4, PDRF 6	PASS	0	0	PASS	PASS	0 / 68	PASS	Dataset PASS	0
LD32551567.las	LAS 1.4, PDRF 6	PASS	0	0	PASS	PASS	0 / 68	PASS	Dataset PASS	0
LD32551570.las	LAS 1.4, PDRF 6	PASS	0	0	PASS	PASS	0 / 68	PASS	Dataset PASS	0
LD32551573.las	LAS 1.4, PDRF 6	PASS	0	0	PASS	PASS	0 / 68	PASS	Dataset PASS	0
LD32551576.las	LAS 1.4, PDRF 6	PASS	0	0	PASS	PASS	0 / 68	PASS	Dataset PASS	0
LD32551579.las	LAS 1.4, PDRF 6	PASS	0	0	PASS	PASS	0 / 68	PASS	Dataset PASS	0

DPH-1.1 Report on ASPRS LAS File Format (Tiled Data) - Compliance - continued

File	LAS Version/PDRF	System ID	Legacy Point Count	Legacy Return Counts	File Source ID	Global Encoding	VLRs / EVLRs	WKT	Intensity	Point Count with Bad Return Info
LD32551582.las	LAS 1.4, PDRF 6	PASS	0	0	PASS	PASS	0 / 68	PASS	Dataset PASS	0
LD32551585.las	LAS 1.4, PDRF 6	PASS	0	0	PASS	PASS	0 / 68	PASS	Dataset PASS	0
LD32551588.las	LAS 1.4, PDRF 6	PASS	0	0	PASS	PASS	0 / 68	PASS	Dataset PASS	0
LD32551591.las	LAS 1.4, PDRF 6	PASS	0	0	PASS	PASS	0 / 68	PASS	Dataset PASS	0
LD32551594.las	LAS 1.4, PDRF 6	PASS	0	0	PASS	PASS	0 / 68	PASS	Dataset PASS	0
LD32551597.las	LAS 1.4, PDRF 6	PASS	0	0	PASS	PASS	0 / 68	PASS	Dataset PASS	0
LD32551600.las	LAS 1.4, PDRF 6	PASS	0	0	PASS	PASS	0 / 68	PASS	Dataset PASS	0
LD32551603.las	LAS 1.4, PDRF 6	PASS	0	0	PASS	PASS	0 / 68	PASS	Dataset PASS	0
LD32551606.las	LAS 1.4, PDRF 6	PASS	0	0	PASS	PASS	0 / 20	PASS	Dataset PASS	0
LD32581396.las	LAS 1.4, PDRF 6	PASS	0	0	PASS	PASS	0 / 68	PASS	Dataset PASS	0
LD32581399.las	LAS 1.4, PDRF 6	PASS	0	0	PASS	PASS	0 / 68	PASS	Dataset PASS	0
LD32581402.las	LAS 1.4, PDRF 6	PASS	0	0	PASS	PASS	0 / 68	PASS	Dataset PASS	0
LD32581405.las	LAS 1.4, PDRF 6	PASS	0	0	PASS	PASS	0 / 68	PASS	Dataset PASS	0
LD32581408.las	LAS 1.4, PDRF 6	PASS	0	0	PASS	PASS	0 / 68	PASS	Dataset PASS	0
LD32581411.las	LAS 1.4, PDRF 6	PASS	0	0	PASS	PASS	0 / 68	PASS	Dataset PASS	0
LD32581414.las	LAS 1.4, PDRF 6	PASS	0	0	PASS	PASS	0 / 68	PASS	Dataset PASS	0
LD32581417.las	LAS 1.4, PDRF 6	PASS	0	0	PASS	PASS	0 / 68	PASS	Dataset PASS	0
LD32581420.las	LAS 1.4, PDRF 6	PASS	0	0	PASS	PASS	0 / 68	PASS	Dataset PASS	0
LD32581423.las	LAS 1.4, PDRF 6	PASS	0	0	PASS	PASS	0 / 68	PASS	Dataset PASS	0
LD32581426.las	LAS 1.4, PDRF 6	PASS	0	0	PASS	PASS	0 / 68	PASS	Dataset PASS	0
LD32581429.las	LAS 1.4, PDRF 6	PASS	0	0	PASS	PASS	0 / 68	PASS	Dataset PASS	0
LD32581432.las	LAS 1.4, PDRF 6	PASS	0	0	PASS	PASS	0 / 68	PASS	Dataset PASS	0
LD32581435.las	LAS 1.4, PDRF 6	PASS	0	0	PASS	PASS	0 / 68	PASS	Dataset PASS	0
LD32581438.las	LAS 1.4, PDRF 6	PASS	0	0	PASS	PASS	0 / 68	PASS	Dataset PASS	0
LD32581441.las	LAS 1.4, PDRF 6	PASS	0	0	PASS	PASS	0 / 68	PASS	Dataset PASS	0
LD32581444.las	LAS 1.4, PDRF 6	PASS	0	0	PASS	PASS	0 / 68	PASS	Dataset PASS	0
LD32581447.las	LAS 1.4, PDRF 6	PASS	0	0	PASS	PASS	0 / 68	PASS	Dataset PASS	0
LD32581450.las	LAS 1.4, PDRF 6	PASS	0	0	PASS	PASS	0 / 68	PASS	Dataset PASS	0
LD32581453.las	LAS 1.4, PDRF 6	PASS	0	0	PASS	PASS	0 / 68	PASS	Dataset PASS	0
LD32581456.las	LAS 1.4, PDRF 6	PASS	0	0	PASS	PASS	0 / 68	PASS	Dataset PASS	0
LD32581459.las	LAS 1.4, PDRF 6	PASS	0	0	PASS	PASS	0 / 68	PASS	Dataset PASS	0
LD32581462.las	LAS 1.4, PDRF 6	PASS	0	0	PASS	PASS	0 / 68	PASS	Dataset PASS	0
LD32581465.las	LAS 1.4, PDRF 6	PASS	0	0	PASS	PASS	0 / 68	PASS	Dataset PASS	0
LD32581468.las	LAS 1.4, PDRF 6	PASS	0	0	PASS	PASS	0 / 68	PASS	Dataset PASS	0
LD32581471.las	LAS 1.4, PDRF 6	PASS	0	0	PASS	PASS	0 / 68	PASS	Dataset PASS	0
LD32581474.las	LAS 1.4, PDRF 6	PASS	0	0	PASS	PASS	0 / 68	PASS	Dataset PASS	0
LD32581477.las	LAS 1.4, PDRF 6	PASS	0	0	PASS	PASS	0 / 68	PASS	Dataset PASS	0
LD32581480.las	LAS 1.4, PDRF 6	PASS	0	0	PASS	PASS	0 / 68	PASS	Dataset PASS	0
LD32581483.las	LAS 1.4, PDRF 6	PASS	0	0	PASS	PASS	0 / 68	PASS	Dataset PASS	0
LD32581486.las	LAS 1.4, PDRF 6	PASS	0	0	PASS	PASS	0 / 68	PASS	Dataset PASS	0
LD32581489.las	LAS 1.4, PDRF 6	PASS	0	0	PASS	PASS	0 / 68	PASS	Dataset PASS	0
LD32581492.las	LAS 1.4, PDRF 6	PASS	0	0	PASS	PASS	0 / 68	PASS	Dataset PASS	0
LD32581495.las	LAS 1.4, PDRF 6	PASS	0	0	PASS	PASS	0 / 68	PASS	Dataset PASS	0
LD32581498.las	LAS 1.4, PDRF 6	PASS	0	0	PASS	PASS	0 / 68	PASS	Dataset PASS	0
LD32581501.las	LAS 1.4, PDRF 6	PASS	0	0	PASS	PASS	0 / 68	PASS	Dataset PASS	0
LD32581504.las	LAS 1.4, PDRF 6	PASS	0	0	PASS	PASS	0 / 68	PASS	Dataset PASS	0
LD32581507.las	LAS 1.4, PDRF 6	PASS	0	0	PASS	PASS	0 / 68	PASS	Dataset PASS	0
LD32581510.las	LAS 1.4, PDRF 6	PASS	0	0	PASS	PASS	0 / 68	PASS	Dataset PASS	0
LD32581513.las	LAS 1.4, PDRF 6	PASS	0	0	PASS	PASS	0 / 68	PASS	Dataset PASS	0

DPH-1.1 Report on ASPRS LAS File Format (Tiled Data) - Compliance - continued

File	LAS Version/PDRF	System ID	Legacy Point Count	Legacy Return Counts	File Source ID	Global Encoding	VLRs / EVLRs	WKT	Intensity	Point Count with Bad Return Info
LD32581516.las	LAS 1.4, PDRF 6	PASS	0	0	PASS	PASS	0 / 68	PASS	Dataset PASS	0
LD32581519.las	LAS 1.4, PDRF 6	PASS	0	0	PASS	PASS	0 / 68	PASS	Dataset PASS	0
LD32581522.las	LAS 1.4, PDRF 6	PASS	0	0	PASS	PASS	0 / 68	PASS	Dataset PASS	0
LD32581525.las	LAS 1.4, PDRF 6	PASS	0	0	PASS	PASS	0 / 68	PASS	Dataset PASS	0
LD32581528.las	LAS 1.4, PDRF 6	PASS	0	0	PASS	PASS	0 / 68	PASS	Dataset PASS	0
LD32581531.las	LAS 1.4, PDRF 6	PASS	0	0	PASS	PASS	0 / 68	PASS	Dataset PASS	0
LD32581534.las	LAS 1.4, PDRF 6	PASS	0	0	PASS	PASS	0 / 68	PASS	Dataset PASS	0
LD32581537.las	LAS 1.4, PDRF 6	PASS	0	0	PASS	PASS	0 / 68	PASS	Dataset PASS	0
LD32581540.las	LAS 1.4, PDRF 6	PASS	0	0	PASS	PASS	0 / 68	PASS	Dataset PASS	0
LD32581543.las	LAS 1.4, PDRF 6	PASS	0	0	PASS	PASS	0 / 68	PASS	Dataset PASS	0
LD32581546.las	LAS 1.4, PDRF 6	PASS	0	0	PASS	PASS	0 / 68	PASS	Dataset PASS	0
LD32581549.las	LAS 1.4, PDRF 6	PASS	0	0	PASS	PASS	0 / 68	PASS	Dataset PASS	0
LD32581552.las	LAS 1.4, PDRF 6	PASS	0	0	PASS	PASS	0 / 68	PASS	Dataset PASS	0
LD32581555.las	LAS 1.4, PDRF 6	PASS	0	0	PASS	PASS	0 / 68	PASS	Dataset PASS	0
LD32581558.las	LAS 1.4, PDRF 6	PASS	0	0	PASS	PASS	0 / 68	PASS	Dataset PASS	0
LD32581561.las	LAS 1.4, PDRF 6	PASS	0	0	PASS	PASS	0 / 68	PASS	Dataset PASS	0
LD32581564.las	LAS 1.4, PDRF 6	PASS	0	0	PASS	PASS	0 / 68	PASS	Dataset PASS	0
LD32581567.las	LAS 1.4, PDRF 6	PASS	0	0	PASS	PASS	0 / 68	PASS	Dataset PASS	0
LD32581570.las	LAS 1.4, PDRF 6	PASS	0	0	PASS	PASS	0 / 68	PASS	Dataset PASS	0
LD32581573.las	LAS 1.4, PDRF 6	PASS	0	0	PASS	PASS	0 / 68	PASS	Dataset PASS	0
LD32581576.las	LAS 1.4, PDRF 6	PASS	0	0	PASS	PASS	0 / 68	PASS	Dataset PASS	0
LD32581579.las	LAS 1.4, PDRF 6	PASS	0	0	PASS	PASS	0 / 68	PASS	Dataset PASS	0
LD32581582.las	LAS 1.4, PDRF 6	PASS	0	0	PASS	PASS	0 / 68	PASS	Dataset PASS	0
LD32581585.las	LAS 1.4, PDRF 6	PASS	0	0	PASS	PASS	0 / 68	PASS	Dataset PASS	0
LD32581588.las	LAS 1.4, PDRF 6	PASS	0	0	PASS	PASS	0 / 68	PASS	Dataset PASS	0
LD32581591.las	LAS 1.4, PDRF 6	PASS	0	0	PASS	PASS	0 / 68	PASS	Dataset PASS	0
LD32581594.las	LAS 1.4, PDRF 6	PASS	0	0	PASS	PASS	0 / 68	PASS	Dataset PASS	0
LD32581597.las	LAS 1.4, PDRF 6	PASS	0	0	PASS	PASS	0 / 68	PASS	Dataset PASS	0
LD32581600.las	LAS 1.4, PDRF 6	PASS	0	0	PASS	PASS	0 / 68	PASS	Dataset PASS	0
LD32581603.las	LAS 1.4, PDRF 6	PASS	0	0	PASS	PASS	0 / 68	PASS	Dataset PASS	0
LD32581606.las	LAS 1.4, PDRF 6	PASS	0	0	PASS	PASS	0 / 20	PASS	Dataset PASS	0
LD32611396.las	LAS 1.4, PDRF 6	PASS	0	0	PASS	PASS	0 / 68	PASS	Dataset PASS	0
LD32611399.las	LAS 1.4, PDRF 6	PASS	0	0	PASS	PASS	0 / 68	PASS	Dataset PASS	0
LD32611402.las	LAS 1.4, PDRF 6	PASS	0	0	PASS	PASS	0 / 68	PASS	Dataset PASS	0
LD32611405.las	LAS 1.4, PDRF 6	PASS	0	0	PASS	PASS	0 / 68	PASS	Dataset PASS	0
LD32611408.las	LAS 1.4, PDRF 6	PASS	0	0	PASS	PASS	0 / 68	PASS	Dataset PASS	0
LD32611411.las	LAS 1.4, PDRF 6	PASS	0	0	PASS	PASS	0 / 68	PASS	Dataset PASS	0
LD32611414.las	LAS 1.4, PDRF 6	PASS	0	0	PASS	PASS	0 / 68	PASS	Dataset PASS	0
LD32611417.las	LAS 1.4, PDRF 6	PASS	0	0	PASS	PASS	0 / 68	PASS	Dataset PASS	0
LD32611420.las	LAS 1.4, PDRF 6	PASS	0	0	PASS	PASS	0 / 68	PASS	Dataset PASS	0
LD32611423.las	LAS 1.4, PDRF 6	PASS	0	0	PASS	PASS	0 / 68	PASS	Dataset PASS	0
LD32611426.las	LAS 1.4, PDRF 6	PASS	0	0	PASS	PASS	0 / 68	PASS	Dataset PASS	0
LD32611429.las	LAS 1.4, PDRF 6	PASS	0	0	PASS	PASS	0 / 68	PASS	Dataset PASS	0
LD32611432.las	LAS 1.4, PDRF 6	PASS	0	0	PASS	PASS	0 / 68	PASS	Dataset PASS	0
LD32611435.las	LAS 1.4, PDRF 6	PASS	0	0	PASS	PASS	0 / 68	PASS	Dataset PASS	0
LD32611438.las	LAS 1.4, PDRF 6	PASS	0	0	PASS	PASS	0 / 68	PASS	Dataset PASS	0
LD32611441.las	LAS 1.4, PDRF 6	PASS	0	0	PASS	PASS	0 / 68	PASS	Dataset PASS	0
LD32611444.las	LAS 1.4, PDRF 6	PASS	0	0	PASS	PASS	0 / 68	PASS	Dataset PASS	0
LD32611447.las	LAS 1.4, PDRF 6	PASS	0	0	PASS	PASS	0 / 68	PASS	Dataset PASS	0

DPH-1.1 Report on ASPRS LAS File Format (Tiled Data) - Compliance - continued

File	LAS Version/PDRF	System ID	Legacy Point Count	Legacy Return Counts	File Source ID	Global Encoding	VLRs / EVLRs	WKT	Intensity	Point Count with Bad Return Info
LD32611450.las	LAS 1.4, PDRF 6	PASS	0	0	PASS	PASS	0 / 68	PASS	Dataset PASS	0
LD32611453.las	LAS 1.4, PDRF 6	PASS	0	0	PASS	PASS	0 / 68	PASS	Dataset PASS	0
LD32611456.las	LAS 1.4, PDRF 6	PASS	0	0	PASS	PASS	0 / 68	PASS	Dataset PASS	0
LD32611459.las	LAS 1.4, PDRF 6	PASS	0	0	PASS	PASS	0 / 68	PASS	Dataset PASS	0
LD32611462.las	LAS 1.4, PDRF 6	PASS	0	0	PASS	PASS	0 / 68	PASS	Dataset PASS	0
LD32611465.las	LAS 1.4, PDRF 6	PASS	0	0	PASS	PASS	0 / 68	PASS	Dataset PASS	0
LD32611468.las	LAS 1.4, PDRF 6	PASS	0	0	PASS	PASS	0 / 68	PASS	Dataset PASS	0
LD32611471.las	LAS 1.4, PDRF 6	PASS	0	0	PASS	PASS	0 / 68	PASS	Dataset PASS	0
LD32611474.las	LAS 1.4, PDRF 6	PASS	0	0	PASS	PASS	0 / 68	PASS	Dataset PASS	0
LD32611477.las	LAS 1.4, PDRF 6	PASS	0	0	PASS	PASS	0 / 68	PASS	Dataset PASS	0
LD32611480.las	LAS 1.4, PDRF 6	PASS	0	0	PASS	PASS	0 / 68	PASS	Dataset PASS	0
LD32611483.las	LAS 1.4, PDRF 6	PASS	0	0	PASS	PASS	0 / 68	PASS	Dataset PASS	0
LD32611486.las	LAS 1.4, PDRF 6	PASS	0	0	PASS	PASS	0 / 68	PASS	Dataset PASS	0
LD32611489.las	LAS 1.4, PDRF 6	PASS	0	0	PASS	PASS	0 / 68	PASS	Dataset PASS	0
LD32611492.las	LAS 1.4, PDRF 6	PASS	0	0	PASS	PASS	0 / 68	PASS	Dataset PASS	0
LD32611495.las	LAS 1.4, PDRF 6	PASS	0	0	PASS	PASS	0 / 68	PASS	Dataset PASS	0
LD32611498.las	LAS 1.4, PDRF 6	PASS	0	0	PASS	PASS	0 / 68	PASS	Dataset PASS	0
LD32611501.las	LAS 1.4, PDRF 6	PASS	0	0	PASS	PASS	0 / 68	PASS	Dataset PASS	0
LD32611504.las	LAS 1.4, PDRF 6	PASS	0	0	PASS	PASS	0 / 68	PASS	Dataset PASS	0
LD32611507.las	LAS 1.4, PDRF 6	PASS	0	0	PASS	PASS	0 / 68	PASS	Dataset PASS	0
LD32611510.las	LAS 1.4, PDRF 6	PASS	0	0	PASS	PASS	0 / 68	PASS	Dataset PASS	0
LD32611513.las	LAS 1.4, PDRF 6	PASS	0	0	PASS	PASS	0 / 68	PASS	Dataset PASS	0
LD32611516.las	LAS 1.4, PDRF 6	PASS	0	0	PASS	PASS	0 / 68	PASS	Dataset PASS	0
LD32611519.las	LAS 1.4, PDRF 6	PASS	0	0	PASS	PASS	0 / 68	PASS	Dataset PASS	0
LD32611522.las	LAS 1.4, PDRF 6	PASS	0	0	PASS	PASS	0 / 68	PASS	Dataset PASS	0
LD32611525.las	LAS 1.4, PDRF 6	PASS	0	0	PASS	PASS	0 / 68	PASS	Dataset PASS	0
LD32611528.las	LAS 1.4, PDRF 6	PASS	0	0	PASS	PASS	0 / 68	PASS	Dataset PASS	0
LD32611531.las	LAS 1.4, PDRF 6	PASS	0	0	PASS	PASS	0 / 68	PASS	Dataset PASS	0
LD32611534.las	LAS 1.4, PDRF 6	PASS	0	0	PASS	PASS	0 / 68	PASS	Dataset PASS	0
LD32611537.las	LAS 1.4, PDRF 6	PASS	0	0	PASS	PASS	0 / 68	PASS	Dataset PASS	0
LD32611540.las	LAS 1.4, PDRF 6	PASS	0	0	PASS	PASS	0 / 68	PASS	Dataset PASS	0
LD32611543.las	LAS 1.4, PDRF 6	PASS	0	0	PASS	PASS	0 / 68	PASS	Dataset PASS	0
LD32611546.las	LAS 1.4, PDRF 6	PASS	0	0	PASS	PASS	0 / 68	PASS	Dataset PASS	0
LD32611549.las	LAS 1.4, PDRF 6	PASS	0	0	PASS	PASS	0 / 68	PASS	Dataset PASS	0
LD32611552.las	LAS 1.4, PDRF 6	PASS	0	0	PASS	PASS	0 / 68	PASS	Dataset PASS	0
LD32611555.las	LAS 1.4, PDRF 6	PASS	0	0	PASS	PASS	0 / 68	PASS	Dataset PASS	0
LD32611558.las	LAS 1.4, PDRF 6	PASS	0	0	PASS	PASS	0 / 68	PASS	Dataset PASS	0
LD32611561.las	LAS 1.4, PDRF 6	PASS	0	0	PASS	PASS	0 / 68	PASS	Dataset PASS	0
LD32611564.las	LAS 1.4, PDRF 6	PASS	0	0	PASS	PASS	0 / 68	PASS	Dataset PASS	0
LD32611567.las	LAS 1.4, PDRF 6	PASS	0	0	PASS	PASS	0 / 68	PASS	Dataset PASS	0
LD32611570.las	LAS 1.4, PDRF 6	PASS	0	0	PASS	PASS	0 / 68	PASS	Dataset PASS	0
LD32611573.las	LAS 1.4, PDRF 6	PASS	0	0	PASS	PASS	0 / 68	PASS	Dataset PASS	0
LD32611576.las	LAS 1.4, PDRF 6	PASS	0	0	PASS	PASS	0 / 68	PASS	Dataset PASS	0
LD32611579.las	LAS 1.4, PDRF 6	PASS	0	0	PASS	PASS	0 / 68	PASS	Dataset PASS	0
LD32611582.las	LAS 1.4, PDRF 6	PASS	0	0	PASS	PASS	0 / 68	PASS	Dataset PASS	0
LD32611585.las	LAS 1.4, PDRF 6	PASS	0	0	PASS	PASS	0 / 68	PASS	Dataset PASS	0
LD32611588.las	LAS 1.4, PDRF 6	PASS	0	0	PASS	PASS	0 / 68	PASS	Dataset PASS	0
LD32611591.las	LAS 1.4, PDRF 6	PASS	0	0	PASS	PASS	0 / 68	PASS	Dataset PASS	0
LD32611594.las	LAS 1.4, PDRF 6	PASS	0	0	PASS	PASS	0 / 68	PASS	Dataset PASS	0

DPH-1.1 Report on ASPRS LAS File Format (Tiled Data) - Compliance - continued

File	LAS Version/PDRF	System ID	Legacy Point Count	Legacy Return Counts	File Source ID	Global Encoding	VLRs / EVLRs	WKT	Intensity	Point Count with Bad Return Info
LD32611597.las	LAS 1.4, PDRF 6	PASS	0	0	PASS	PASS	0 / 68	PASS	Dataset PASS	0
LD32611600.las	LAS 1.4, PDRF 6	PASS	0	0	PASS	PASS	0 / 68	PASS	Dataset PASS	0
LD32611603.las	LAS 1.4, PDRF 6	PASS	0	0	PASS	PASS	0 / 68	PASS	Dataset PASS	0
LD32611606.las	LAS 1.4, PDRF 6	PASS	0	0	PASS	PASS	0 / 20	PASS	Dataset PASS	0
LD32641396.las	LAS 1.4, PDRF 6	PASS	0	0	PASS	PASS	0 / 68	PASS	Dataset PASS	0
LD32641399.las	LAS 1.4, PDRF 6	PASS	0	0	PASS	PASS	0 / 68	PASS	Dataset PASS	0
LD32641402.las	LAS 1.4, PDRF 6	PASS	0	0	PASS	PASS	0 / 68	PASS	Dataset PASS	0
LD32641405.las	LAS 1.4, PDRF 6	PASS	0	0	PASS	PASS	0 / 68	PASS	Dataset PASS	0
LD32641408.las	LAS 1.4, PDRF 6	PASS	0	0	PASS	PASS	0 / 68	PASS	Dataset PASS	0
LD32641411.las	LAS 1.4, PDRF 6	PASS	0	0	PASS	PASS	0 / 68	PASS	Dataset PASS	0
LD32641414.las	LAS 1.4, PDRF 6	PASS	0	0	PASS	PASS	0 / 68	PASS	Dataset PASS	0
LD32641417.las	LAS 1.4, PDRF 6	PASS	0	0	PASS	PASS	0 / 68	PASS	Dataset PASS	0
LD32641420.las	LAS 1.4, PDRF 6	PASS	0	0	PASS	PASS	0 / 68	PASS	Dataset PASS	0
LD32641423.las	LAS 1.4, PDRF 6	PASS	0	0	PASS	PASS	0 / 68	PASS	Dataset PASS	0
LD32641426.las	LAS 1.4, PDRF 6	PASS	0	0	PASS	PASS	0 / 68	PASS	Dataset PASS	0
LD32641429.las	LAS 1.4, PDRF 6	PASS	0	0	PASS	PASS	0 / 68	PASS	Dataset PASS	0
LD32641432.las	LAS 1.4, PDRF 6	PASS	0	0	PASS	PASS	0 / 68	PASS	Dataset PASS	0
LD32641435.las	LAS 1.4, PDRF 6	PASS	0	0	PASS	PASS	0 / 68	PASS	Dataset PASS	0
LD32641438.las	LAS 1.4, PDRF 6	PASS	0	0	PASS	PASS	0 / 68	PASS	Dataset PASS	0
LD32641441.las	LAS 1.4, PDRF 6	PASS	0	0	PASS	PASS	0 / 68	PASS	Dataset PASS	0
LD32641444.las	LAS 1.4, PDRF 6	PASS	0	0	PASS	PASS	0 / 68	PASS	Dataset PASS	0
LD32641447.las	LAS 1.4, PDRF 6	PASS	0	0	PASS	PASS	0 / 68	PASS	Dataset PASS	0
LD32641450.las	LAS 1.4, PDRF 6	PASS	0	0	PASS	PASS	0 / 68	PASS	Dataset PASS	0
LD32641453.las	LAS 1.4, PDRF 6	PASS	0	0	PASS	PASS	0 / 68	PASS	Dataset PASS	0
LD32641456.las	LAS 1.4, PDRF 6	PASS	0	0	PASS	PASS	0 / 68	PASS	Dataset PASS	0
LD32641459.las	LAS 1.4, PDRF 6	PASS	0	0	PASS	PASS	0 / 68	PASS	Dataset PASS	0
LD32641462.las	LAS 1.4, PDRF 6	PASS	0	0	PASS	PASS	0 / 68	PASS	Dataset PASS	0
LD32641465.las	LAS 1.4, PDRF 6	PASS	0	0	PASS	PASS	0 / 68	PASS	Dataset PASS	0
LD32641468.las	LAS 1.4, PDRF 6	PASS	0	0	PASS	PASS	0 / 68	PASS	Dataset PASS	0
LD32641471.las	LAS 1.4, PDRF 6	PASS	0	0	PASS	PASS	0 / 68	PASS	Dataset PASS	0
LD32641474.las	LAS 1.4, PDRF 6	PASS	0	0	PASS	PASS	0 / 68	PASS	Dataset PASS	0
LD32641477.las	LAS 1.4, PDRF 6	PASS	0	0	PASS	PASS	0 / 68	PASS	Dataset PASS	0
LD32641480.las	LAS 1.4, PDRF 6	PASS	0	0	PASS	PASS	0 / 68	PASS	Dataset PASS	0
LD32641483.las	LAS 1.4, PDRF 6	PASS	0	0	PASS	PASS	0 / 68	PASS	Dataset PASS	0
LD32641486.las	LAS 1.4, PDRF 6	PASS	0	0	PASS	PASS	0 / 68	PASS	Dataset PASS	0
LD32641489.las	LAS 1.4, PDRF 6	PASS	0	0	PASS	PASS	0 / 68	PASS	Dataset PASS	0
LD32641492.las	LAS 1.4, PDRF 6	PASS	0	0	PASS	PASS	0 / 68	PASS	Dataset PASS	0
LD32641495.las	LAS 1.4, PDRF 6	PASS	0	0	PASS	PASS	0 / 68	PASS	Dataset PASS	0
LD32641498.las	LAS 1.4, PDRF 6	PASS	0	0	PASS	PASS	0 / 68	PASS	Dataset PASS	0
LD32641501.las	LAS 1.4, PDRF 6	PASS	0	0	PASS	PASS	0 / 68	PASS	Dataset PASS	0
LD32641504.las	LAS 1.4, PDRF 6	PASS	0	0	PASS	PASS	0 / 68	PASS	Dataset PASS	0
LD32641507.las	LAS 1.4, PDRF 6	PASS	0	0	PASS	PASS	0 / 68	PASS	Dataset PASS	0
LD32641510.las	LAS 1.4, PDRF 6	PASS	0	0	PASS	PASS	0 / 68	PASS	Dataset PASS	0
LD32641513.las	LAS 1.4, PDRF 6	PASS	0	0	PASS	PASS	0 / 68	PASS	Dataset PASS	0
LD32641516.las	LAS 1.4, PDRF 6	PASS	0	0	PASS	PASS	0 / 68	PASS	Dataset PASS	0
LD32641519.las	LAS 1.4, PDRF 6	PASS	0	0	PASS	PASS	0 / 68	PASS	Dataset PASS	0
LD32641522.las	LAS 1.4, PDRF 6	PASS	0	0	PASS	PASS	0 / 68	PASS	Dataset PASS	0
LD32641525.las	LAS 1.4, PDRF 6	PASS	0	0	PASS	PASS	0 / 68	PASS	Dataset PASS	0
LD32641528.las	LAS 1.4, PDRF 6	PASS	0	0	PASS	PASS	0 / 68	PASS	Dataset PASS	0

DPH-1.1 Report on ASPRS LAS File Format (Tiled Data) - Compliance - continued

File	LAS Version/PDRF	System ID	Legacy Point Count	Legacy Return Counts	File Source ID	Global Encoding	VLRs / EVLRs	WKT	Intensity	Point Count with Bad Return Info
LD32641531.las	LAS 1.4, PDRF 6	PASS	0	0	PASS	PASS	0 / 68	PASS	Dataset PASS	0
LD32641534.las	LAS 1.4, PDRF 6	PASS	0	0	PASS	PASS	0 / 68	PASS	Dataset PASS	0
LD32641537.las	LAS 1.4, PDRF 6	PASS	0	0	PASS	PASS	0 / 68	PASS	Dataset PASS	0
LD32641540.las	LAS 1.4, PDRF 6	PASS	0	0	PASS	PASS	0 / 68	PASS	Dataset PASS	0
LD32641543.las	LAS 1.4, PDRF 6	PASS	0	0	PASS	PASS	0 / 68	PASS	Dataset PASS	0
LD32641546.las	LAS 1.4, PDRF 6	PASS	0	0	PASS	PASS	0 / 68	PASS	Dataset PASS	0
LD32641549.las	LAS 1.4, PDRF 6	PASS	0	0	PASS	PASS	0 / 68	PASS	Dataset PASS	0
LD32641552.las	LAS 1.4, PDRF 6	PASS	0	0	PASS	PASS	0 / 68	PASS	Dataset PASS	0
LD32641555.las	LAS 1.4, PDRF 6	PASS	0	0	PASS	PASS	0 / 68	PASS	Dataset PASS	0
LD32641558.las	LAS 1.4, PDRF 6	PASS	0	0	PASS	PASS	0 / 68	PASS	Dataset PASS	0
LD32641561.las	LAS 1.4, PDRF 6	PASS	0	0	PASS	PASS	0 / 68	PASS	Dataset PASS	0
LD32641564.las	LAS 1.4, PDRF 6	PASS	0	0	PASS	PASS	0 / 68	PASS	Dataset PASS	0
LD32641567.las	LAS 1.4, PDRF 6	PASS	0	0	PASS	PASS	0 / 68	PASS	Dataset PASS	0
LD32641570.las	LAS 1.4, PDRF 6	PASS	0	0	PASS	PASS	0 / 68	PASS	Dataset PASS	0
LD32641573.las	LAS 1.4, PDRF 6	PASS	0	0	PASS	PASS	0 / 68	PASS	Dataset PASS	0
LD32641576.las	LAS 1.4, PDRF 6	PASS	0	0	PASS	PASS	0 / 68	PASS	Dataset PASS	0
LD32641579.las	LAS 1.4, PDRF 6	PASS	0	0	PASS	PASS	0 / 68	PASS	Dataset PASS	0
LD32641582.las	LAS 1.4, PDRF 6	PASS	0	0	PASS	PASS	0 / 68	PASS	Dataset PASS	0
LD32641585.las	LAS 1.4, PDRF 6	PASS	0	0	PASS	PASS	0 / 68	PASS	Dataset PASS	0
LD32641588.las	LAS 1.4, PDRF 6	PASS	0	0	PASS	PASS	0 / 68	PASS	Dataset PASS	0
LD32641591.las	LAS 1.4, PDRF 6	PASS	0	0	PASS	PASS	0 / 68	PASS	Dataset PASS	0
LD32641594.las	LAS 1.4, PDRF 6	PASS	0	0	PASS	PASS	0 / 68	PASS	Dataset PASS	0
LD32641597.las	LAS 1.4, PDRF 6	PASS	0	0	PASS	PASS	0 / 68	PASS	Dataset PASS	0
LD32641600.las	LAS 1.4, PDRF 6	PASS	0	0	PASS	PASS	0 / 68	PASS	Dataset PASS	0
LD32641603.las	LAS 1.4, PDRF 6	PASS	0	0	PASS	PASS	0 / 68	PASS	Dataset PASS	0
LD32641606.las	LAS 1.4, PDRF 6	PASS	0	0	PASS	PASS	0 / 20	PASS	Dataset PASS	0
LD32671396.las	LAS 1.4, PDRF 6	PASS	0	0	PASS	PASS	0 / 68	PASS	Dataset PASS	0
LD32671399.las	LAS 1.4, PDRF 6	PASS	0	0	PASS	PASS	0 / 68	PASS	Dataset PASS	0
LD32671402.las	LAS 1.4, PDRF 6	PASS	0	0	PASS	PASS	0 / 68	PASS	Dataset PASS	0
LD32671405.las	LAS 1.4, PDRF 6	PASS	0	0	PASS	PASS	0 / 68	PASS	Dataset PASS	0
LD32671408.las	LAS 1.4, PDRF 6	PASS	0	0	PASS	PASS	0 / 68	PASS	Dataset PASS	0
LD32671411.las	LAS 1.4, PDRF 6	PASS	0	0	PASS	PASS	0 / 68	PASS	Dataset PASS	0
LD32671414.las	LAS 1.4, PDRF 6	PASS	0	0	PASS	PASS	0 / 68	PASS	Dataset PASS	0
LD32671417.las	LAS 1.4, PDRF 6	PASS	0	0	PASS	PASS	0 / 68	PASS	Dataset PASS	0
LD32671420.las	LAS 1.4, PDRF 6	PASS	0	0	PASS	PASS	0 / 68	PASS	Dataset PASS	0
LD32671423.las	LAS 1.4, PDRF 6	PASS	0	0	PASS	PASS	0 / 68	PASS	Dataset PASS	0
LD32671426.las	LAS 1.4, PDRF 6	PASS	0	0	PASS	PASS	0 / 68	PASS	Dataset PASS	0
LD32671429.las	LAS 1.4, PDRF 6	PASS	0	0	PASS	PASS	0 / 68	PASS	Dataset PASS	0
LD32671432.las	LAS 1.4, PDRF 6	PASS	0	0	PASS	PASS	0 / 68	PASS	Dataset PASS	0
LD32671435.las	LAS 1.4, PDRF 6	PASS	0	0	PASS	PASS	0 / 68	PASS	Dataset PASS	0
LD32671438.las	LAS 1.4, PDRF 6	PASS	0	0	PASS	PASS	0 / 68	PASS	Dataset PASS	0
LD32671441.las	LAS 1.4, PDRF 6	PASS	0	0	PASS	PASS	0 / 68	PASS	Dataset PASS	0
LD32671444.las	LAS 1.4, PDRF 6	PASS	0	0	PASS	PASS	0 / 68	PASS	Dataset PASS	0
LD32671447.las	LAS 1.4, PDRF 6	PASS	0	0	PASS	PASS	0 / 68	PASS	Dataset PASS	0
LD32671450.las	LAS 1.4, PDRF 6	PASS	0	0	PASS	PASS	0 / 68	PASS	Dataset PASS	0
LD32671453.las	LAS 1.4, PDRF 6	PASS	0	0	PASS	PASS	0 / 68	PASS	Dataset PASS	0
LD32671456.las	LAS 1.4, PDRF 6	PASS	0	0	PASS	PASS	0 / 68	PASS	Dataset PASS	0
LD32671459.las	LAS 1.4, PDRF 6	PASS	0	0	PASS	PASS	0 / 68	PASS	Dataset PASS	0
LD32671462.las	LAS 1.4, PDRF 6	PASS	0	0	PASS	PASS	0 / 68	PASS	Dataset PASS	0

DPH-1.1 Report on ASPRS LAS File Format (Tiled Data) - Compliance - continued

File	LAS Version/PDRF	System ID	Legacy Point Count	Legacy Return Counts	File Source ID	Global Encoding	VLRs / EVLRs	WKT	Intensity	Point Count with Bad Return Info
LD32671465.las	LAS 1.4, PDRF 6	PASS	0	0	PASS	PASS	0 / 68	PASS	Dataset PASS	0
LD32671468.las	LAS 1.4, PDRF 6	PASS	0	0	PASS	PASS	0 / 68	PASS	Dataset PASS	0
LD32671471.las	LAS 1.4, PDRF 6	PASS	0	0	PASS	PASS	0 / 68	PASS	Dataset PASS	0
LD32671474.las	LAS 1.4, PDRF 6	PASS	0	0	PASS	PASS	0 / 68	PASS	Dataset PASS	0
LD32671477.las	LAS 1.4, PDRF 6	PASS	0	0	PASS	PASS	0 / 68	PASS	Dataset PASS	0
LD32671480.las	LAS 1.4, PDRF 6	PASS	0	0	PASS	PASS	0 / 68	PASS	Dataset PASS	0
LD32671483.las	LAS 1.4, PDRF 6	PASS	0	0	PASS	PASS	0 / 68	PASS	Dataset PASS	0
LD32671486.las	LAS 1.4, PDRF 6	PASS	0	0	PASS	PASS	0 / 68	PASS	Dataset PASS	0
LD32671489.las	LAS 1.4, PDRF 6	PASS	0	0	PASS	PASS	0 / 68	PASS	Dataset PASS	0
LD32671492.las	LAS 1.4, PDRF 6	PASS	0	0	PASS	PASS	0 / 68	PASS	Dataset PASS	0
LD32671495.las	LAS 1.4, PDRF 6	PASS	0	0	PASS	PASS	0 / 68	PASS	Dataset PASS	0
LD32671498.las	LAS 1.4, PDRF 6	PASS	0	0	PASS	PASS	0 / 68	PASS	Dataset PASS	0
LD32671501.las	LAS 1.4, PDRF 6	PASS	0	0	PASS	PASS	0 / 68	PASS	Dataset PASS	0
LD32671504.las	LAS 1.4, PDRF 6	PASS	0	0	PASS	PASS	0 / 68	PASS	Dataset PASS	0
LD32671507.las	LAS 1.4, PDRF 6	PASS	0	0	PASS	PASS	0 / 68	PASS	Dataset PASS	0
LD32671510.las	LAS 1.4, PDRF 6	PASS	0	0	PASS	PASS	0 / 68	PASS	Dataset PASS	0
LD32671513.las	LAS 1.4, PDRF 6	PASS	0	0	PASS	PASS	0 / 68	PASS	Dataset PASS	0
LD32671516.las	LAS 1.4, PDRF 6	PASS	0	0	PASS	PASS	0 / 68	PASS	Dataset PASS	0
LD32671519.las	LAS 1.4, PDRF 6	PASS	0	0	PASS	PASS	0 / 68	PASS	Dataset PASS	0
LD32671522.las	LAS 1.4, PDRF 6	PASS	0	0	PASS	PASS	0 / 68	PASS	Dataset PASS	0
LD32671525.las	LAS 1.4, PDRF 6	PASS	0	0	PASS	PASS	0 / 68	PASS	Dataset PASS	0
LD32671528.las	LAS 1.4, PDRF 6	PASS	0	0	PASS	PASS	0 / 68	PASS	Dataset PASS	0
LD32671531.las	LAS 1.4, PDRF 6	PASS	0	0	PASS	PASS	0 / 68	PASS	Dataset PASS	0
LD32671534.las	LAS 1.4, PDRF 6	PASS	0	0	PASS	PASS	0 / 68	PASS	Dataset PASS	0
LD32671537.las	LAS 1.4, PDRF 6	PASS	0	0	PASS	PASS	0 / 68	PASS	Dataset PASS	0
LD32671540.las	LAS 1.4, PDRF 6	PASS	0	0	PASS	PASS	0 / 68	PASS	Dataset PASS	0
LD32671543.las	LAS 1.4, PDRF 6	PASS	0	0	PASS	PASS	0 / 68	PASS	Dataset PASS	0
LD32671546.las	LAS 1.4, PDRF 6	PASS	0	0	PASS	PASS	0 / 68	PASS	Dataset PASS	0
LD32671549.las	LAS 1.4, PDRF 6	PASS	0	0	PASS	PASS	0 / 68	PASS	Dataset PASS	0
LD32671552.las	LAS 1.4, PDRF 6	PASS	0	0	PASS	PASS	0 / 68	PASS	Dataset PASS	0
LD32671555.las	LAS 1.4, PDRF 6	PASS	0	0	PASS	PASS	0 / 68	PASS	Dataset PASS	0
LD32671558.las	LAS 1.4, PDRF 6	PASS	0	0	PASS	PASS	0 / 68	PASS	Dataset PASS	0
LD32671561.las	LAS 1.4, PDRF 6	PASS	0	0	PASS	PASS	0 / 68	PASS	Dataset PASS	0
LD32671564.las	LAS 1.4, PDRF 6	PASS	0	0	PASS	PASS	0 / 68	PASS	Dataset PASS	0
LD32671567.las	LAS 1.4, PDRF 6	PASS	0	0	PASS	PASS	0 / 68	PASS	Dataset PASS	0
LD32671570.las	LAS 1.4, PDRF 6	PASS	0	0	PASS	PASS	0 / 68	PASS	Dataset PASS	0
LD32671573.las	LAS 1.4, PDRF 6	PASS	0	0	PASS	PASS	0 / 68	PASS	Dataset PASS	0
LD32671576.las	LAS 1.4, PDRF 6	PASS	0	0	PASS	PASS	0 / 68	PASS	Dataset PASS	0
LD32671579.las	LAS 1.4, PDRF 6	PASS	0	0	PASS	PASS	0 / 68	PASS	Dataset PASS	0
LD32671582.las	LAS 1.4, PDRF 6	PASS	0	0	PASS	PASS	0 / 68	PASS	Dataset PASS	0
LD32671585.las	LAS 1.4, PDRF 6	PASS	0	0	PASS	PASS	0 / 68	PASS	Dataset PASS	0
LD32671588.las	LAS 1.4, PDRF 6	PASS	0	0	PASS	PASS	0 / 68	PASS	Dataset PASS	0
LD32671591.las	LAS 1.4, PDRF 6	PASS	0	0	PASS	PASS	0 / 68	PASS	Dataset PASS	0
LD32671594.las	LAS 1.4, PDRF 6	PASS	0	0	PASS	PASS	0 / 68	PASS	Dataset PASS	0
LD32671597.las	LAS 1.4, PDRF 6	PASS	0	0	PASS	PASS	0 / 68	PASS	Dataset PASS	0
LD32671600.las	LAS 1.4, PDRF 6	PASS	0	0	PASS	PASS	0 / 68	PASS	Dataset PASS	0
LD32671603.las	LAS 1.4, PDRF 6	PASS	0	0	PASS	PASS	0 / 68	PASS	Dataset PASS	0
LD32671606.las	LAS 1.4, PDRF 6	PASS	0	0	PASS	PASS	0 / 20	PASS	Dataset PASS	0
LD32701396.las	LAS 1.4, PDRF 6	PASS	0	0	PASS	PASS	0 / 68	PASS	Dataset PASS	0

DPH-1.1 Report on ASPRS LAS File Format (Tiled Data) - Compliance - continued

File	LAS Version/PDRF	System ID	Legacy Point Count	Legacy Return Counts	File Source ID	Global Encoding	VLRs / EVLRs	WKT	Intensity	Point Count with Bad Return Info
LD32701399.las	LAS 1.4, PDRF 6	PASS	0	0	PASS	PASS	0 / 68	PASS	Dataset PASS	0
LD32701402.las	LAS 1.4, PDRF 6	PASS	0	0	PASS	PASS	0 / 68	PASS	Dataset PASS	0
LD32701405.las	LAS 1.4, PDRF 6	PASS	0	0	PASS	PASS	0 / 68	PASS	Dataset PASS	0
LD32701408.las	LAS 1.4, PDRF 6	PASS	0	0	PASS	PASS	0 / 68	PASS	Dataset PASS	0
LD32701411.las	LAS 1.4, PDRF 6	PASS	0	0	PASS	PASS	0 / 68	PASS	Dataset PASS	0
LD32701414.las	LAS 1.4, PDRF 6	PASS	0	0	PASS	PASS	0 / 68	PASS	Dataset PASS	0
LD32701417.las	LAS 1.4, PDRF 6	PASS	0	0	PASS	PASS	0 / 68	PASS	Dataset PASS	0
LD32701420.las	LAS 1.4, PDRF 6	PASS	0	0	PASS	PASS	0 / 68	PASS	Dataset PASS	0
LD32701423.las	LAS 1.4, PDRF 6	PASS	0	0	PASS	PASS	0 / 68	PASS	Dataset PASS	0
LD32701426.las	LAS 1.4, PDRF 6	PASS	0	0	PASS	PASS	0 / 68	PASS	Dataset PASS	0
LD32701429.las	LAS 1.4, PDRF 6	PASS	0	0	PASS	PASS	0 / 68	PASS	Dataset PASS	0
LD32701432.las	LAS 1.4, PDRF 6	PASS	0	0	PASS	PASS	0 / 68	PASS	Dataset PASS	0
LD32701435.las	LAS 1.4, PDRF 6	PASS	0	0	PASS	PASS	0 / 68	PASS	Dataset PASS	0
LD32701438.las	LAS 1.4, PDRF 6	PASS	0	0	PASS	PASS	0 / 68	PASS	Dataset PASS	0
LD32701441.las	LAS 1.4, PDRF 6	PASS	0	0	PASS	PASS	0 / 68	PASS	Dataset PASS	0
LD32701444.las	LAS 1.4, PDRF 6	PASS	0	0	PASS	PASS	0 / 68	PASS	Dataset PASS	0
LD32701447.las	LAS 1.4, PDRF 6	PASS	0	0	PASS	PASS	0 / 68	PASS	Dataset PASS	0
LD32701450.las	LAS 1.4, PDRF 6	PASS	0	0	PASS	PASS	0 / 68	PASS	Dataset PASS	0
LD32701453.las	LAS 1.4, PDRF 6	PASS	0	0	PASS	PASS	0 / 68	PASS	Dataset PASS	0
LD32701456.las	LAS 1.4, PDRF 6	PASS	0	0	PASS	PASS	0 / 68	PASS	Dataset PASS	0
LD32701459.las	LAS 1.4, PDRF 6	PASS	0	0	PASS	PASS	0 / 68	PASS	Dataset PASS	0
LD32701462.las	LAS 1.4, PDRF 6	PASS	0	0	PASS	PASS	0 / 68	PASS	Dataset PASS	0
LD32701465.las	LAS 1.4, PDRF 6	PASS	0	0	PASS	PASS	0 / 68	PASS	Dataset PASS	0
LD32701468.las	LAS 1.4, PDRF 6	PASS	0	0	PASS	PASS	0 / 68	PASS	Dataset PASS	0
LD32701471.las	LAS 1.4, PDRF 6	PASS	0	0	PASS	PASS	0 / 68	PASS	Dataset PASS	0
LD32701474.las	LAS 1.4, PDRF 6	PASS	0	0	PASS	PASS	0 / 68	PASS	Dataset PASS	0
LD32701477.las	LAS 1.4, PDRF 6	PASS	0	0	PASS	PASS	0 / 68	PASS	Dataset PASS	0
LD32701480.las	LAS 1.4, PDRF 6	PASS	0	0	PASS	PASS	0 / 68	PASS	Dataset PASS	0
LD32701483.las	LAS 1.4, PDRF 6	PASS	0	0	PASS	PASS	0 / 68	PASS	Dataset PASS	0
LD32701486.las	LAS 1.4, PDRF 6	PASS	0	0	PASS	PASS	0 / 68	PASS	Dataset PASS	0
LD32701489.las	LAS 1.4, PDRF 6	PASS	0	0	PASS	PASS	0 / 68	PASS	Dataset PASS	0
LD32701492.las	LAS 1.4, PDRF 6	PASS	0	0	PASS	PASS	0 / 68	PASS	Dataset PASS	0
LD32701495.las	LAS 1.4, PDRF 6	PASS	0	0	PASS	PASS	0 / 68	PASS	Dataset PASS	0
LD32701498.las	LAS 1.4, PDRF 6	PASS	0	0	PASS	PASS	0 / 68	PASS	Dataset PASS	0
LD32701501.las	LAS 1.4, PDRF 6	PASS	0	0	PASS	PASS	0 / 68	PASS	Dataset PASS	0
LD32701504.las	LAS 1.4, PDRF 6	PASS	0	0	PASS	PASS	0 / 68	PASS	Dataset PASS	0
LD32701507.las	LAS 1.4, PDRF 6	PASS	0	0	PASS	PASS	0 / 68	PASS	Dataset PASS	0
LD32701510.las	LAS 1.4, PDRF 6	PASS	0	0	PASS	PASS	0 / 68	PASS	Dataset PASS	0
LD32701513.las	LAS 1.4, PDRF 6	PASS	0	0	PASS	PASS	0 / 68	PASS	Dataset PASS	0
LD32701516.las	LAS 1.4, PDRF 6	PASS	0	0	PASS	PASS	0 / 68	PASS	Dataset PASS	0
LD32701519.las	LAS 1.4, PDRF 6	PASS	0	0	PASS	PASS	0 / 68	PASS	Dataset PASS	0
LD32701522.las	LAS 1.4, PDRF 6	PASS	0	0	PASS	PASS	0 / 68	PASS	Dataset PASS	0
LD32701525.las	LAS 1.4, PDRF 6	PASS	0	0	PASS	PASS	0 / 68	PASS	Dataset PASS	0
LD32701528.las	LAS 1.4, PDRF 6	PASS	0	0	PASS	PASS	0 / 68	PASS	Dataset PASS	0
LD32701531.las	LAS 1.4, PDRF 6	PASS	0	0	PASS	PASS	0 / 68	PASS	Dataset PASS	0
LD32701534.las	LAS 1.4, PDRF 6	PASS	0	0	PASS	PASS	0 / 68	PASS	Dataset PASS	0
LD32701537.las	LAS 1.4, PDRF 6	PASS	0	0	PASS	PASS	0 / 68	PASS	Dataset PASS	0
LD32701540.las	LAS 1.4, PDRF 6	PASS	0	0	PASS	PASS	0 / 68	PASS	Dataset PASS	0
LD32701543.las	LAS 1.4, PDRF 6	PASS	0	0	PASS	PASS	0 / 68	PASS	Dataset PASS	0

DPH-1.1 Report on ASPRS LAS File Format (Tiled Data) - Compliance - continued

File	LAS Version/PDRF	System ID	Legacy Point Count	Legacy Return Counts	File Source ID	Global Encoding	VLRs / EVLRs	WKT	Intensity	Point Count with Bad Return Info
LD32701546.las	LAS 1.4, PDRF 6	PASS	0	0	PASS	PASS	0 / 68	PASS	Dataset PASS	0
LD32701549.las	LAS 1.4, PDRF 6	PASS	0	0	PASS	PASS	0 / 68	PASS	Dataset PASS	0
LD32701552.las	LAS 1.4, PDRF 6	PASS	0	0	PASS	PASS	0 / 68	PASS	Dataset PASS	0
LD32701555.las	LAS 1.4, PDRF 6	PASS	0	0	PASS	PASS	0 / 68	PASS	Dataset PASS	0
LD32701558.las	LAS 1.4, PDRF 6	PASS	0	0	PASS	PASS	0 / 68	PASS	Dataset PASS	0
LD32701561.las	LAS 1.4, PDRF 6	PASS	0	0	PASS	PASS	0 / 68	PASS	Dataset PASS	0
LD32701564.las	LAS 1.4, PDRF 6	PASS	0	0	PASS	PASS	0 / 68	PASS	Dataset PASS	0
LD32701567.las	LAS 1.4, PDRF 6	PASS	0	0	PASS	PASS	0 / 68	PASS	Dataset PASS	0
LD32701570.las	LAS 1.4, PDRF 6	PASS	0	0	PASS	PASS	0 / 68	PASS	Dataset PASS	0
LD32701573.las	LAS 1.4, PDRF 6	PASS	0	0	PASS	PASS	0 / 68	PASS	Dataset PASS	0
LD32701576.las	LAS 1.4, PDRF 6	PASS	0	0	PASS	PASS	0 / 68	PASS	Dataset PASS	0
LD32701579.las	LAS 1.4, PDRF 6	PASS	0	0	PASS	PASS	0 / 68	PASS	Dataset PASS	0
LD32701582.las	LAS 1.4, PDRF 6	PASS	0	0	PASS	PASS	0 / 68	PASS	Dataset PASS	0
LD32701585.las	LAS 1.4, PDRF 6	PASS	0	0	PASS	PASS	0 / 68	PASS	Dataset PASS	0
LD32701588.las	LAS 1.4, PDRF 6	PASS	0	0	PASS	PASS	0 / 68	PASS	Dataset PASS	0
LD32701591.las	LAS 1.4, PDRF 6	PASS	0	0	PASS	PASS	0 / 68	PASS	Dataset PASS	0
LD32701594.las	LAS 1.4, PDRF 6	PASS	0	0	PASS	PASS	0 / 68	PASS	Dataset PASS	0
LD32701597.las	LAS 1.4, PDRF 6	PASS	0	0	PASS	PASS	0 / 68	PASS	Dataset PASS	0
LD32701600.las	LAS 1.4, PDRF 6	PASS	0	0	PASS	PASS	0 / 68	PASS	Dataset PASS	0
LD32701603.las	LAS 1.4, PDRF 6	PASS	0	0	PASS	PASS	0 / 68	PASS	Dataset PASS	0
LD32701606.las	LAS 1.4, PDRF 6	PASS	0	0	PASS	PASS	0 / 68	PASS	Dataset PASS	0
LD32731396.las	LAS 1.4, PDRF 6	PASS	0	0	PASS	PASS	0 / 68	PASS	Dataset PASS	0
LD32731399.las	LAS 1.4, PDRF 6	PASS	0	0	PASS	PASS	0 / 68	PASS	Dataset PASS	0
LD32731402.las	LAS 1.4, PDRF 6	PASS	0	0	PASS	PASS	0 / 68	PASS	Dataset PASS	0
LD32731405.las	LAS 1.4, PDRF 6	PASS	0	0	PASS	PASS	0 / 68	PASS	Dataset PASS	0
LD32731408.las	LAS 1.4, PDRF 6	PASS	0	0	PASS	PASS	0 / 68	PASS	Dataset PASS	0
LD32731411.las	LAS 1.4, PDRF 6	PASS	0	0	PASS	PASS	0 / 68	PASS	Dataset PASS	0
LD32731414.las	LAS 1.4, PDRF 6	PASS	0	0	PASS	PASS	0 / 68	PASS	Dataset PASS	0
LD32731417.las	LAS 1.4, PDRF 6	PASS	0	0	PASS	PASS	0 / 68	PASS	Dataset PASS	0
LD32731420.las	LAS 1.4, PDRF 6	PASS	0	0	PASS	PASS	0 / 68	PASS	Dataset PASS	0
LD32731423.las	LAS 1.4, PDRF 6	PASS	0	0	PASS	PASS	0 / 68	PASS	Dataset PASS	0
LD32731426.las	LAS 1.4, PDRF 6	PASS	0	0	PASS	PASS	0 / 68	PASS	Dataset PASS	0
LD32731429.las	LAS 1.4, PDRF 6	PASS	0	0	PASS	PASS	0 / 68	PASS	Dataset PASS	0
LD32731432.las	LAS 1.4, PDRF 6	PASS	0	0	PASS	PASS	0 / 68	PASS	Dataset PASS	0
LD32731435.las	LAS 1.4, PDRF 6	PASS	0	0	PASS	PASS	0 / 68	PASS	Dataset PASS	0
LD32731438.las	LAS 1.4, PDRF 6	PASS	0	0	PASS	PASS	0 / 68	PASS	Dataset PASS	0
LD32731441.las	LAS 1.4, PDRF 6	PASS	0	0	PASS	PASS	0 / 68	PASS	Dataset PASS	0
LD32731444.las	LAS 1.4, PDRF 6	PASS	0	0	PASS	PASS	0 / 68	PASS	Dataset PASS	0
LD32731447.las	LAS 1.4, PDRF 6	PASS	0	0	PASS	PASS	0 / 68	PASS	Dataset PASS	0
LD32731450.las	LAS 1.4, PDRF 6	PASS	0	0	PASS	PASS	0 / 68	PASS	Dataset PASS	0
LD32731453.las	LAS 1.4, PDRF 6	PASS	0	0	PASS	PASS	0 / 68	PASS	Dataset PASS	0
LD32731456.las	LAS 1.4, PDRF 6	PASS	0	0	PASS	PASS	0 / 68	PASS	Dataset PASS	0
LD32731459.las	LAS 1.4, PDRF 6	PASS	0	0	PASS	PASS	0 / 68	PASS	Dataset PASS	0
LD32731462.las	LAS 1.4, PDRF 6	PASS	0	0	PASS	PASS	0 / 68	PASS	Dataset PASS	0
LD32731465.las	LAS 1.4, PDRF 6	PASS	0	0	PASS	PASS	0 / 68	PASS	Dataset PASS	0
LD32731468.las	LAS 1.4, PDRF 6	PASS	0	0	PASS	PASS	0 / 68	PASS	Dataset PASS	0
LD32731471.las	LAS 1.4, PDRF 6	PASS	0	0	PASS	PASS	0 / 68	PASS	Dataset PASS	0
LD32731474.las	LAS 1.4, PDRF 6	PASS	0	0	PASS	PASS	0 / 68	PASS	Dataset PASS	0
LD32731477.las	LAS 1.4, PDRF 6	PASS	0	0	PASS	PASS	0 / 68	PASS	Dataset PASS	0

DPH-1.1 Report on ASPRS LAS File Format (Tiled Data) - Compliance - continued

File	LAS Version/PDRF	System ID	Legacy Point Count	Legacy Return Counts	File Source ID	Global Encoding	VLRs / EVLRs	WKT	Intensity	Point Count with Bad Return Info
LD32731480.las	LAS 1.4, PDRF 6	PASS	0	0	PASS	PASS	0 / 68	PASS	Dataset PASS	0
LD32731483.las	LAS 1.4, PDRF 6	PASS	0	0	PASS	PASS	0 / 68	PASS	Dataset PASS	0
LD32731486.las	LAS 1.4, PDRF 6	PASS	0	0	PASS	PASS	0 / 68	PASS	Dataset PASS	0
LD32731489.las	LAS 1.4, PDRF 6	PASS	0	0	PASS	PASS	0 / 68	PASS	Dataset PASS	0
LD32731492.las	LAS 1.4, PDRF 6	PASS	0	0	PASS	PASS	0 / 68	PASS	Dataset PASS	0
LD32731495.las	LAS 1.4, PDRF 6	PASS	0	0	PASS	PASS	0 / 68	PASS	Dataset PASS	0
LD32731498.las	LAS 1.4, PDRF 6	PASS	0	0	PASS	PASS	0 / 68	PASS	Dataset PASS	0
LD32731501.las	LAS 1.4, PDRF 6	PASS	0	0	PASS	PASS	0 / 68	PASS	Dataset PASS	0
LD32731504.las	LAS 1.4, PDRF 6	PASS	0	0	PASS	PASS	0 / 68	PASS	Dataset PASS	0
LD32731507.las	LAS 1.4, PDRF 6	PASS	0	0	PASS	PASS	0 / 68	PASS	Dataset PASS	0
LD32731510.las	LAS 1.4, PDRF 6	PASS	0	0	PASS	PASS	0 / 68	PASS	Dataset PASS	0
LD32731513.las	LAS 1.4, PDRF 6	PASS	0	0	PASS	PASS	0 / 68	PASS	Dataset PASS	0
LD32731516.las	LAS 1.4, PDRF 6	PASS	0	0	PASS	PASS	0 / 68	PASS	Dataset PASS	0
LD32731519.las	LAS 1.4, PDRF 6	PASS	0	0	PASS	PASS	0 / 68	PASS	Dataset PASS	0
LD32731522.las	LAS 1.4, PDRF 6	PASS	0	0	PASS	PASS	0 / 68	PASS	Dataset PASS	0
LD32731525.las	LAS 1.4, PDRF 6	PASS	0	0	PASS	PASS	0 / 68	PASS	Dataset PASS	0
LD32731528.las	LAS 1.4, PDRF 6	PASS	0	0	PASS	PASS	0 / 68	PASS	Dataset PASS	0
LD32731531.las	LAS 1.4, PDRF 6	PASS	0	0	PASS	PASS	0 / 68	PASS	Dataset PASS	0
LD32731534.las	LAS 1.4, PDRF 6	PASS	0	0	PASS	PASS	0 / 68	PASS	Dataset PASS	0
LD32731537.las	LAS 1.4, PDRF 6	PASS	0	0	PASS	PASS	0 / 68	PASS	Dataset PASS	0
LD32731540.las	LAS 1.4, PDRF 6	PASS	0	0	PASS	PASS	0 / 68	PASS	Dataset PASS	0
LD32731543.las	LAS 1.4, PDRF 6	PASS	0	0	PASS	PASS	0 / 68	PASS	Dataset PASS	0
LD32731546.las	LAS 1.4, PDRF 6	PASS	0	0	PASS	PASS	0 / 68	PASS	Dataset PASS	0
LD32731549.las	LAS 1.4, PDRF 6	PASS	0	0	PASS	PASS	0 / 68	PASS	Dataset PASS	0
LD32731552.las	LAS 1.4, PDRF 6	PASS	0	0	PASS	PASS	0 / 68	PASS	Dataset PASS	0
LD32731555.las	LAS 1.4, PDRF 6	PASS	0	0	PASS	PASS	0 / 68	PASS	Dataset PASS	0
LD32731558.las	LAS 1.4, PDRF 6	PASS	0	0	PASS	PASS	0 / 68	PASS	Dataset PASS	0
LD32731561.las	LAS 1.4, PDRF 6	PASS	0	0	PASS	PASS	0 / 68	PASS	Dataset PASS	0
LD32731564.las	LAS 1.4, PDRF 6	PASS	0	0	PASS	PASS	0 / 68	PASS	Dataset PASS	0
LD32731567.las	LAS 1.4, PDRF 6	PASS	0	0	PASS	PASS	0 / 68	PASS	Dataset PASS	0
LD32731570.las	LAS 1.4, PDRF 6	PASS	0	0	PASS	PASS	0 / 68	PASS	Dataset PASS	0
LD32731573.las	LAS 1.4, PDRF 6	PASS	0	0	PASS	PASS	0 / 68	PASS	Dataset PASS	0
LD32731576.las	LAS 1.4, PDRF 6	PASS	0	0	PASS	PASS	0 / 68	PASS	Dataset PASS	0
LD32731579.las	LAS 1.4, PDRF 6	PASS	0	0	PASS	PASS	0 / 68	PASS	Dataset PASS	0
LD32731582.las	LAS 1.4, PDRF 6	PASS	0	0	PASS	PASS	0 / 68	PASS	Dataset PASS	0
LD32731585.las	LAS 1.4, PDRF 6	PASS	0	0	PASS	PASS	0 / 68	PASS	Dataset PASS	0
LD32731588.las	LAS 1.4, PDRF 6	PASS	0	0	PASS	PASS	0 / 68	PASS	Dataset PASS	0
LD32731591.las	LAS 1.4, PDRF 6	PASS	0	0	PASS	PASS	0 / 68	PASS	Dataset PASS	0
LD32731594.las	LAS 1.4, PDRF 6	PASS	0	0	PASS	PASS	0 / 68	PASS	Dataset PASS	0
LD32731597.las	LAS 1.4, PDRF 6	PASS	0	0	PASS	PASS	0 / 68	PASS	Dataset PASS	0
LD32731600.las	LAS 1.4, PDRF 6	PASS	0	0	PASS	PASS	0 / 68	PASS	Dataset PASS	0
LD32731603.las	LAS 1.4, PDRF 6	PASS	0	0	PASS	PASS	0 / 68	PASS	Dataset PASS	0
LD32731606.las	LAS 1.4, PDRF 6	PASS	0	0	PASS	PASS	0 / 68	PASS	Dataset PASS	0
LD32761396.las	LAS 1.4, PDRF 6	PASS	0	0	PASS	PASS	0 / 68	PASS	Dataset PASS	0
LD32761399.las	LAS 1.4, PDRF 6	PASS	0	0	PASS	PASS	0 / 68	PASS	Dataset PASS	0
LD32761402.las	LAS 1.4, PDRF 6	PASS	0	0	PASS	PASS	0 / 68	PASS	Dataset PASS	0
LD32761405.las	LAS 1.4, PDRF 6	PASS	0	0	PASS	PASS	0 / 68	PASS	Dataset PASS	0
LD32761408.las	LAS 1.4, PDRF 6	PASS	0	0	PASS	PASS	0 / 68	PASS	Dataset PASS	0
LD32761411.las	LAS 1.4, PDRF 6	PASS	0	0	PASS	PASS	0 / 68	PASS	Dataset PASS	0

DPH-1.1 Report on ASPRS LAS File Format (Tiled Data) - Compliance - continued

File	LAS Version/PDRF	System ID	Legacy Point Count	Legacy Return Counts	File Source ID	Global Encoding	VLRs / EVLRs	WKT	Intensity	Point Count with Bad Return Info
LD32761414.las	LAS 1.4, PDRF 6	PASS	0	0	PASS	PASS	0 / 68	PASS	Dataset PASS	0
LD32761417.las	LAS 1.4, PDRF 6	PASS	0	0	PASS	PASS	0 / 68	PASS	Dataset PASS	0
LD32761420.las	LAS 1.4, PDRF 6	PASS	0	0	PASS	PASS	0 / 68	PASS	Dataset PASS	0
LD32761423.las	LAS 1.4, PDRF 6	PASS	0	0	PASS	PASS	0 / 68	PASS	Dataset PASS	0
LD32761426.las	LAS 1.4, PDRF 6	PASS	0	0	PASS	PASS	0 / 68	PASS	Dataset PASS	0
LD32761429.las	LAS 1.4, PDRF 6	PASS	0	0	PASS	PASS	0 / 68	PASS	Dataset PASS	0
LD32761432.las	LAS 1.4, PDRF 6	PASS	0	0	PASS	PASS	0 / 68	PASS	Dataset PASS	0
LD32761435.las	LAS 1.4, PDRF 6	PASS	0	0	PASS	PASS	0 / 68	PASS	Dataset PASS	0
LD32761438.las	LAS 1.4, PDRF 6	PASS	0	0	PASS	PASS	0 / 18	PASS	Dataset PASS	0
LD32761441.las	LAS 1.4, PDRF 6	PASS	0	0	PASS	PASS	0 / 68	PASS	Dataset PASS	0
LD32761444.las	LAS 1.4, PDRF 6	PASS	0	0	PASS	PASS	0 / 68	PASS	Dataset PASS	0
LD32761447.las	LAS 1.4, PDRF 6	PASS	0	0	PASS	PASS	0 / 68	PASS	Dataset PASS	0
LD32761450.las	LAS 1.4, PDRF 6	PASS	0	0	PASS	PASS	0 / 68	PASS	Dataset PASS	0
LD32761453.las	LAS 1.4, PDRF 6	PASS	0	0	PASS	PASS	0 / 68	PASS	Dataset PASS	0
LD32761456.las	LAS 1.4, PDRF 6	PASS	0	0	PASS	PASS	0 / 68	PASS	Dataset PASS	0
LD32761459.las	LAS 1.4, PDRF 6	PASS	0	0	PASS	PASS	0 / 68	PASS	Dataset PASS	0
LD32761462.las	LAS 1.4, PDRF 6	PASS	0	0	PASS	PASS	0 / 68	PASS	Dataset PASS	0
LD32761465.las	LAS 1.4, PDRF 6	PASS	0	0	PASS	PASS	0 / 68	PASS	Dataset PASS	0
LD32761468.las	LAS 1.4, PDRF 6	PASS	0	0	PASS	PASS	0 / 68	PASS	Dataset PASS	0
LD32761471.las	LAS 1.4, PDRF 6	PASS	0	0	PASS	PASS	0 / 68	PASS	Dataset PASS	0
LD32761474.las	LAS 1.4, PDRF 6	PASS	0	0	PASS	PASS	0 / 68	PASS	Dataset PASS	0
LD32761477.las	LAS 1.4, PDRF 6	PASS	0	0	PASS	PASS	0 / 68	PASS	Dataset PASS	0
LD32761480.las	LAS 1.4, PDRF 6	PASS	0	0	PASS	PASS	0 / 68	PASS	Dataset PASS	0
LD32761483.las	LAS 1.4, PDRF 6	PASS	0	0	PASS	PASS	0 / 68	PASS	Dataset PASS	0
LD32761486.las	LAS 1.4, PDRF 6	PASS	0	0	PASS	PASS	0 / 68	PASS	Dataset PASS	0
LD32761489.las	LAS 1.4, PDRF 6	PASS	0	0	PASS	PASS	0 / 68	PASS	Dataset PASS	0
LD32761492.las	LAS 1.4, PDRF 6	PASS	0	0	PASS	PASS	0 / 68	PASS	Dataset PASS	0
LD32761495.las	LAS 1.4, PDRF 6	PASS	0	0	PASS	PASS	0 / 68	PASS	Dataset PASS	0
LD32761498.las	LAS 1.4, PDRF 6	PASS	0	0	PASS	PASS	0 / 68	PASS	Dataset PASS	0
LD32761501.las	LAS 1.4, PDRF 6	PASS	0	0	PASS	PASS	0 / 68	PASS	Dataset PASS	0
LD32761504.las	LAS 1.4, PDRF 6	PASS	0	0	PASS	PASS	0 / 68	PASS	Dataset PASS	0
LD32761507.las	LAS 1.4, PDRF 6	PASS	0	0	PASS	PASS	0 / 68	PASS	Dataset PASS	0
LD32761510.las	LAS 1.4, PDRF 6	PASS	0	0	PASS	PASS	0 / 68	PASS	Dataset PASS	0
LD32761513.las	LAS 1.4, PDRF 6	PASS	0	0	PASS	PASS	0 / 68	PASS	Dataset PASS	0
LD32761516.las	LAS 1.4, PDRF 6	PASS	0	0	PASS	PASS	0 / 68	PASS	Dataset PASS	0
LD32761519.las	LAS 1.4, PDRF 6	PASS	0	0	PASS	PASS	0 / 68	PASS	Dataset PASS	0
LD32761522.las	LAS 1.4, PDRF 6	PASS	0	0	PASS	PASS	0 / 68	PASS	Dataset PASS	0
LD32761525.las	LAS 1.4, PDRF 6	PASS	0	0	PASS	PASS	0 / 68	PASS	Dataset PASS	0
LD32761528.las	LAS 1.4, PDRF 6	PASS	0	0	PASS	PASS	0 / 68	PASS	Dataset PASS	0
LD32761531.las	LAS 1.4, PDRF 6	PASS	0	0	PASS	PASS	0 / 68	PASS	Dataset PASS	0
LD32761534.las	LAS 1.4, PDRF 6	PASS	0	0	PASS	PASS	0 / 68	PASS	Dataset PASS	0
LD32761537.las	LAS 1.4, PDRF 6	PASS	0	0	PASS	PASS	0 / 68	PASS	Dataset PASS	0
LD32761540.las	LAS 1.4, PDRF 6	PASS	0	0	PASS	PASS	0 / 68	PASS	Dataset PASS	0
LD32761543.las	LAS 1.4, PDRF 6	PASS	0	0	PASS	PASS	0 / 68	PASS	Dataset PASS	0
LD32761546.las	LAS 1.4, PDRF 6	PASS	0	0	PASS	PASS	0 / 68	PASS	Dataset PASS	0
LD32761549.las	LAS 1.4, PDRF 6	PASS	0	0	PASS	PASS	0 / 68	PASS	Dataset PASS	0
LD32761552.las	LAS 1.4, PDRF 6	PASS	0	0	PASS	PASS	0 / 68	PASS	Dataset PASS	0
LD32761555.las	LAS 1.4, PDRF 6	PASS	0	0	PASS	PASS	0 / 68	PASS	Dataset PASS	0
LD32761558.las	LAS 1.4, PDRF 6	PASS	0	0	PASS	PASS	0 / 68	PASS	Dataset PASS	0

DPH-1.1 Report on ASPRS LAS File Format (Tiled Data) - Compliance - continued

File	LAS Version/PDRF	System ID	Legacy Point Count	Legacy Return Counts	File Source ID	Global Encoding	VLRs / EVLRs	WKT	Intensity	Point Count with Bad Return Info
LD32761561.las	LAS 1.4, PDRF 6	PASS	0	0	PASS	PASS	0 / 68	PASS	Dataset PASS	0
LD32761564.las	LAS 1.4, PDRF 6	PASS	0	0	PASS	PASS	0 / 68	PASS	Dataset PASS	0
LD32761567.las	LAS 1.4, PDRF 6	PASS	0	0	PASS	PASS	0 / 68	PASS	Dataset PASS	0
LD32761570.las	LAS 1.4, PDRF 6	PASS	0	0	PASS	PASS	0 / 68	PASS	Dataset PASS	0
LD32761573.las	LAS 1.4, PDRF 6	PASS	0	0	PASS	PASS	0 / 68	PASS	Dataset PASS	0
LD32761576.las	LAS 1.4, PDRF 6	PASS	0	0	PASS	PASS	0 / 68	PASS	Dataset PASS	0
LD32761579.las	LAS 1.4, PDRF 6	PASS	0	0	PASS	PASS	0 / 68	PASS	Dataset PASS	0
LD32761582.las	LAS 1.4, PDRF 6	PASS	0	0	PASS	PASS	0 / 68	PASS	Dataset PASS	0
LD32761585.las	LAS 1.4, PDRF 6	PASS	0	0	PASS	PASS	0 / 68	PASS	Dataset PASS	0
LD32761588.las	LAS 1.4, PDRF 6	PASS	0	0	PASS	PASS	0 / 68	PASS	Dataset PASS	0
LD32761591.las	LAS 1.4, PDRF 6	PASS	0	0	PASS	PASS	0 / 68	PASS	Dataset PASS	0
LD32761594.las	LAS 1.4, PDRF 6	PASS	0	0	PASS	PASS	0 / 68	PASS	Dataset PASS	0
LD32761597.las	LAS 1.4, PDRF 6	PASS	0	0	PASS	PASS	0 / 68	PASS	Dataset PASS	0
LD32761600.las	LAS 1.4, PDRF 6	PASS	0	0	PASS	PASS	0 / 68	PASS	Dataset PASS	0
LD32761603.las	LAS 1.4, PDRF 6	PASS	0	0	PASS	PASS	0 / 68	PASS	Dataset PASS	0
LD32761606.las	LAS 1.4, PDRF 6	PASS	0	0	PASS	PASS	0 / 68	PASS	Dataset PASS	0
LD32791396.las	LAS 1.4, PDRF 6	PASS	0	0	PASS	PASS	0 / 68	PASS	Dataset PASS	0
LD32791399.las	LAS 1.4, PDRF 6	PASS	0	0	PASS	PASS	0 / 68	PASS	Dataset PASS	0
LD32791402.las	LAS 1.4, PDRF 6	PASS	0	0	PASS	PASS	0 / 68	PASS	Dataset PASS	0
LD32791405.las	LAS 1.4, PDRF 6	PASS	0	0	PASS	PASS	0 / 68	PASS	Dataset PASS	0
LD32791408.las	LAS 1.4, PDRF 6	PASS	0	0	PASS	PASS	0 / 68	PASS	Dataset PASS	0
LD32791411.las	LAS 1.4, PDRF 6	PASS	0	0	PASS	PASS	0 / 68	PASS	Dataset PASS	0
LD32791414.las	LAS 1.4, PDRF 6	PASS	0	0	PASS	PASS	0 / 68	PASS	Dataset PASS	0
LD32791417.las	LAS 1.4, PDRF 6	PASS	0	0	PASS	PASS	0 / 68	PASS	Dataset PASS	0
LD32791420.las	LAS 1.4, PDRF 6	PASS	0	0	PASS	PASS	0 / 68	PASS	Dataset PASS	0
LD32791423.las	LAS 1.4, PDRF 6	PASS	0	0	PASS	PASS	0 / 68	PASS	Dataset PASS	0
LD32791426.las	LAS 1.4, PDRF 6	PASS	0	0	PASS	PASS	0 / 68	PASS	Dataset PASS	0
LD32791429.las	LAS 1.4, PDRF 6	PASS	0	0	PASS	PASS	0 / 68	PASS	Dataset PASS	0
LD32791432.las	LAS 1.4, PDRF 6	PASS	0	0	PASS	PASS	0 / 68	PASS	Dataset PASS	0
LD32791435.las	LAS 1.4, PDRF 6	PASS	0	0	PASS	PASS	0 / 68	PASS	Dataset PASS	0
LD32791438.las	LAS 1.4, PDRF 6	PASS	0	0	PASS	PASS	0 / 68	PASS	Dataset PASS	0
LD32791441.las	LAS 1.4, PDRF 6	PASS	0	0	PASS	PASS	0 / 68	PASS	Dataset PASS	0
LD32791444.las	LAS 1.4, PDRF 6	PASS	0	0	PASS	PASS	0 / 68	PASS	Dataset PASS	0
LD32791447.las	LAS 1.4, PDRF 6	PASS	0	0	PASS	PASS	0 / 68	PASS	Dataset PASS	0
LD32791450.las	LAS 1.4, PDRF 6	PASS	0	0	PASS	PASS	0 / 68	PASS	Dataset PASS	0
LD32791453.las	LAS 1.4, PDRF 6	PASS	0	0	PASS	PASS	0 / 68	PASS	Dataset PASS	0
LD32791456.las	LAS 1.4, PDRF 6	PASS	0	0	PASS	PASS	0 / 68	PASS	Dataset PASS	0
LD32791459.las	LAS 1.4, PDRF 6	PASS	0	0	PASS	PASS	0 / 68	PASS	Dataset PASS	0
LD32791462.las	LAS 1.4, PDRF 6	PASS	0	0	PASS	PASS	0 / 68	PASS	Dataset PASS	0
LD32791465.las	LAS 1.4, PDRF 6	PASS	0	0	PASS	PASS	0 / 68	PASS	Dataset PASS	0
LD32791468.las	LAS 1.4, PDRF 6	PASS	0	0	PASS	PASS	0 / 68	PASS	Dataset PASS	0
LD32791471.las	LAS 1.4, PDRF 6	PASS	0	0	PASS	PASS	0 / 68	PASS	Dataset PASS	0
LD32791474.las	LAS 1.4, PDRF 6	PASS	0	0	PASS	PASS	0 / 68	PASS	Dataset PASS	0
LD32791477.las	LAS 1.4, PDRF 6	PASS	0	0	PASS	PASS	0 / 68	PASS	Dataset PASS	0
LD32791480.las	LAS 1.4, PDRF 6	PASS	0	0	PASS	PASS	0 / 68	PASS	Dataset PASS	0
LD32791483.las	LAS 1.4, PDRF 6	PASS	0	0	PASS	PASS	0 / 68	PASS	Dataset PASS	0
LD32791486.las	LAS 1.4, PDRF 6	PASS	0	0	PASS	PASS	0 / 68	PASS	Dataset PASS	0
LD32791489.las	LAS 1.4, PDRF 6	PASS	0	0	PASS	PASS	0 / 68	PASS	Dataset PASS	0
LD32791492.las	LAS 1.4, PDRF 6	PASS	0	0	PASS	PASS	0 / 68	PASS	Dataset PASS	0

DPH-1.1 Report on ASPRS LAS File Format (Tiled Data) - Compliance - continued

File	LAS Version/PDRF	System ID	Legacy Point Count	Legacy Return Counts	File Source ID	Global Encoding	VLRs / EVLRs	WKT	Intensity	Point Count with Bad Return Info
LD32791495.las	LAS 1.4, PDRF 6	PASS	0	0	PASS	PASS	0 / 68	PASS	Dataset PASS	0
LD32791498.las	LAS 1.4, PDRF 6	PASS	0	0	PASS	PASS	0 / 68	PASS	Dataset PASS	0
LD32791501.las	LAS 1.4, PDRF 6	PASS	0	0	PASS	PASS	0 / 68	PASS	Dataset PASS	0
LD32791504.las	LAS 1.4, PDRF 6	PASS	0	0	PASS	PASS	0 / 68	PASS	Dataset PASS	0
LD32791507.las	LAS 1.4, PDRF 6	PASS	0	0	PASS	PASS	0 / 68	PASS	Dataset PASS	0
LD32791510.las	LAS 1.4, PDRF 6	PASS	0	0	PASS	PASS	0 / 68	PASS	Dataset PASS	0
LD32791513.las	LAS 1.4, PDRF 6	PASS	0	0	PASS	PASS	0 / 68	PASS	Dataset PASS	0
LD32791516.las	LAS 1.4, PDRF 6	PASS	0	0	PASS	PASS	0 / 68	PASS	Dataset PASS	0
LD32791519.las	LAS 1.4, PDRF 6	PASS	0	0	PASS	PASS	0 / 68	PASS	Dataset PASS	0
LD32791522.las	LAS 1.4, PDRF 6	PASS	0	0	PASS	PASS	0 / 68	PASS	Dataset PASS	0
LD32791525.las	LAS 1.4, PDRF 6	PASS	0	0	PASS	PASS	0 / 68	PASS	Dataset PASS	0
LD32791528.las	LAS 1.4, PDRF 6	PASS	0	0	PASS	PASS	0 / 68	PASS	Dataset PASS	0
LD32791531.las	LAS 1.4, PDRF 6	PASS	0	0	PASS	PASS	0 / 68	PASS	Dataset PASS	0
LD32791534.las	LAS 1.4, PDRF 6	PASS	0	0	PASS	PASS	0 / 68	PASS	Dataset PASS	0
LD32791537.las	LAS 1.4, PDRF 6	PASS	0	0	PASS	PASS	0 / 68	PASS	Dataset PASS	0
LD32791540.las	LAS 1.4, PDRF 6	PASS	0	0	PASS	PASS	0 / 68	PASS	Dataset PASS	0
LD32791543.las	LAS 1.4, PDRF 6	PASS	0	0	PASS	PASS	0 / 68	PASS	Dataset PASS	0
LD32791546.las	LAS 1.4, PDRF 6	PASS	0	0	PASS	PASS	0 / 68	PASS	Dataset PASS	0
LD32791549.las	LAS 1.4, PDRF 6	PASS	0	0	PASS	PASS	0 / 68	PASS	Dataset PASS	0
LD32791552.las	LAS 1.4, PDRF 6	PASS	0	0	PASS	PASS	0 / 68	PASS	Dataset PASS	0
LD32791555.las	LAS 1.4, PDRF 6	PASS	0	0	PASS	PASS	0 / 68	PASS	Dataset PASS	0
LD32791558.las	LAS 1.4, PDRF 6	PASS	0	0	PASS	PASS	0 / 68	PASS	Dataset PASS	0
LD32791561.las	LAS 1.4, PDRF 6	PASS	0	0	PASS	PASS	0 / 68	PASS	Dataset PASS	0
LD32791564.las	LAS 1.4, PDRF 6	PASS	0	0	PASS	PASS	0 / 68	PASS	Dataset PASS	0
LD32791567.las	LAS 1.4, PDRF 6	PASS	0	0	PASS	PASS	0 / 68	PASS	Dataset PASS	0
LD32791570.las	LAS 1.4, PDRF 6	PASS	0	0	PASS	PASS	0 / 68	PASS	Dataset PASS	0
LD32791573.las	LAS 1.4, PDRF 6	PASS	0	0	PASS	PASS	0 / 68	PASS	Dataset PASS	0
LD32791576.las	LAS 1.4, PDRF 6	PASS	0	0	PASS	PASS	0 / 68	PASS	Dataset PASS	0
LD32791579.las	LAS 1.4, PDRF 6	PASS	0	0	PASS	PASS	0 / 68	PASS	Dataset PASS	0
LD32791582.las	LAS 1.4, PDRF 6	PASS	0	0	PASS	PASS	0 / 68	PASS	Dataset PASS	0
LD32791585.las	LAS 1.4, PDRF 6	PASS	0	0	PASS	PASS	0 / 68	PASS	Dataset PASS	0
LD32791588.las	LAS 1.4, PDRF 6	PASS	0	0	PASS	PASS	0 / 68	PASS	Dataset PASS	0
LD32791591.las	LAS 1.4, PDRF 6	PASS	0	0	PASS	PASS	0 / 68	PASS	Dataset PASS	0
LD32791594.las	LAS 1.4, PDRF 6	PASS	0	0	PASS	PASS	0 / 68	PASS	Dataset PASS	0
LD32791597.las	LAS 1.4, PDRF 6	PASS	0	0	PASS	PASS	0 / 68	PASS	Dataset PASS	0
LD32791600.las	LAS 1.4, PDRF 6	PASS	0	0	PASS	PASS	0 / 68	PASS	Dataset PASS	0
LD32791603.las	LAS 1.4, PDRF 6	PASS	0	0	PASS	PASS	0 / 68	PASS	Dataset PASS	0
LD32791606.las	LAS 1.4, PDRF 6	PASS	0	0	PASS	PASS	0 / 68	PASS	Dataset PASS	0
LD32821396.las	LAS 1.4, PDRF 6	PASS	0	0	PASS	PASS	0 / 68	PASS	Dataset PASS	0
LD32821399.las	LAS 1.4, PDRF 6	PASS	0	0	PASS	PASS	0 / 68	PASS	Dataset PASS	0
LD32821402.las	LAS 1.4, PDRF 6	PASS	0	0	PASS	PASS	0 / 68	PASS	Dataset PASS	0
LD32821405.las	LAS 1.4, PDRF 6	PASS	0	0	PASS	PASS	0 / 68	PASS	Dataset PASS	0
LD32821408.las	LAS 1.4, PDRF 6	PASS	0	0	PASS	PASS	0 / 68	PASS	Dataset PASS	0
LD32821411.las	LAS 1.4, PDRF 6	PASS	0	0	PASS	PASS	0 / 68	PASS	Dataset PASS	0
LD32821414.las	LAS 1.4, PDRF 6	PASS	0	0	PASS	PASS	0 / 68	PASS	Dataset PASS	0
LD32821417.las	LAS 1.4, PDRF 6	PASS	0	0	PASS	PASS	0 / 68	PASS	Dataset PASS	0
LD32821420.las	LAS 1.4, PDRF 6	PASS	0	0	PASS	PASS	0 / 68	PASS	Dataset PASS	0
LD32821423.las	LAS 1.4, PDRF 6	PASS	0	0	PASS	PASS	0 / 68	PASS	Dataset PASS	0
LD32821426.las	LAS 1.4, PDRF 6	PASS	0	0	PASS	PASS	0 / 68	PASS	Dataset PASS	0

DPH-1.1 Report on ASPRS LAS File Format (Tiled Data) - Compliance - continued

File	LAS Version/PDRF	System ID	Legacy Point Count	Legacy Return Counts	File Source ID	Global Encoding	VLRs / EVLRs	WKT	Intensity	Point Count with Bad Return Info
LD32821429.las	LAS 1.4, PDRF 6	PASS	0	0	PASS	PASS	0 / 68	PASS	Dataset PASS	0
LD32821432.las	LAS 1.4, PDRF 6	PASS	0	0	PASS	PASS	0 / 68	PASS	Dataset PASS	0
LD32821435.las	LAS 1.4, PDRF 6	PASS	0	0	PASS	PASS	0 / 68	PASS	Dataset PASS	0
LD32821438.las	LAS 1.4, PDRF 6	PASS	0	0	PASS	PASS	0 / 68	PASS	Dataset PASS	0
LD32821441.las	LAS 1.4, PDRF 6	PASS	0	0	PASS	PASS	0 / 68	PASS	Dataset PASS	0
LD32821444.las	LAS 1.4, PDRF 6	PASS	0	0	PASS	PASS	0 / 68	PASS	Dataset PASS	0
LD32821447.las	LAS 1.4, PDRF 6	PASS	0	0	PASS	PASS	0 / 68	PASS	Dataset PASS	0
LD32821450.las	LAS 1.4, PDRF 6	PASS	0	0	PASS	PASS	0 / 68	PASS	Dataset PASS	0
LD32821453.las	LAS 1.4, PDRF 6	PASS	0	0	PASS	PASS	0 / 68	PASS	Dataset PASS	0
LD32821456.las	LAS 1.4, PDRF 6	PASS	0	0	PASS	PASS	0 / 68	PASS	Dataset PASS	0
LD32821459.las	LAS 1.4, PDRF 6	PASS	0	0	PASS	PASS	0 / 68	PASS	Dataset PASS	0
LD32821462.las	LAS 1.4, PDRF 6	PASS	0	0	PASS	PASS	0 / 68	PASS	Dataset PASS	0
LD32821465.las	LAS 1.4, PDRF 6	PASS	0	0	PASS	PASS	0 / 68	PASS	Dataset PASS	0
LD32821468.las	LAS 1.4, PDRF 6	PASS	0	0	PASS	PASS	0 / 68	PASS	Dataset PASS	0
LD32821471.las	LAS 1.4, PDRF 6	PASS	0	0	PASS	PASS	0 / 68	PASS	Dataset PASS	0
LD32821474.las	LAS 1.4, PDRF 6	PASS	0	0	PASS	PASS	0 / 68	PASS	Dataset PASS	0
LD32821477.las	LAS 1.4, PDRF 6	PASS	0	0	PASS	PASS	0 / 68	PASS	Dataset PASS	0
LD32821480.las	LAS 1.4, PDRF 6	PASS	0	0	PASS	PASS	0 / 68	PASS	Dataset PASS	0
LD32821483.las	LAS 1.4, PDRF 6	PASS	0	0	PASS	PASS	0 / 68	PASS	Dataset PASS	0
LD32821486.las	LAS 1.4, PDRF 6	PASS	0	0	PASS	PASS	0 / 68	PASS	Dataset PASS	0
LD32821489.las	LAS 1.4, PDRF 6	PASS	0	0	PASS	PASS	0 / 68	PASS	Dataset PASS	0
LD32821492.las	LAS 1.4, PDRF 6	PASS	0	0	PASS	PASS	0 / 68	PASS	Dataset PASS	0
LD32821495.las	LAS 1.4, PDRF 6	PASS	0	0	PASS	PASS	0 / 68	PASS	Dataset PASS	0
LD32821498.las	LAS 1.4, PDRF 6	PASS	0	0	PASS	PASS	0 / 68	PASS	Dataset PASS	0
LD32821501.las	LAS 1.4, PDRF 6	PASS	0	0	PASS	PASS	0 / 68	PASS	Dataset PASS	0
LD32821504.las	LAS 1.4, PDRF 6	PASS	0	0	PASS	PASS	0 / 68	PASS	Dataset PASS	0
LD32821507.las	LAS 1.4, PDRF 6	PASS	0	0	PASS	PASS	0 / 68	PASS	Dataset PASS	0
LD32821510.las	LAS 1.4, PDRF 6	PASS	0	0	PASS	PASS	0 / 68	PASS	Dataset PASS	0
LD32821513.las	LAS 1.4, PDRF 6	PASS	0	0	PASS	PASS	0 / 68	PASS	Dataset PASS	0
LD32821516.las	LAS 1.4, PDRF 6	PASS	0	0	PASS	PASS	0 / 68	PASS	Dataset PASS	0
LD32821519.las	LAS 1.4, PDRF 6	PASS	0	0	PASS	PASS	0 / 68	PASS	Dataset PASS	0
LD32821522.las	LAS 1.4, PDRF 6	PASS	0	0	PASS	PASS	0 / 68	PASS	Dataset PASS	0
LD32821525.las	LAS 1.4, PDRF 6	PASS	0	0	PASS	PASS	0 / 68	PASS	Dataset PASS	0
LD32821528.las	LAS 1.4, PDRF 6	PASS	0	0	PASS	PASS	0 / 68	PASS	Dataset PASS	0
LD32821531.las	LAS 1.4, PDRF 6	PASS	0	0	PASS	PASS	0 / 68	PASS	Dataset PASS	0
LD32821534.las	LAS 1.4, PDRF 6	PASS	0	0	PASS	PASS	0 / 68	PASS	Dataset PASS	0
LD32821537.las	LAS 1.4, PDRF 6	PASS	0	0	PASS	PASS	0 / 68	PASS	Dataset PASS	0
LD32821540.las	LAS 1.4, PDRF 6	PASS	0	0	PASS	PASS	0 / 68	PASS	Dataset PASS	0
LD32821543.las	LAS 1.4, PDRF 6	PASS	0	0	PASS	PASS	0 / 68	PASS	Dataset PASS	0
LD32821546.las	LAS 1.4, PDRF 6	PASS	0	0	PASS	PASS	0 / 68	PASS	Dataset PASS	0
LD32821549.las	LAS 1.4, PDRF 6	PASS	0	0	PASS	PASS	0 / 68	PASS	Dataset PASS	0
LD32821552.las	LAS 1.4, PDRF 6	PASS	0	0	PASS	PASS	0 / 68	PASS	Dataset PASS	0
LD32821555.las	LAS 1.4, PDRF 6	PASS	0	0	PASS	PASS	0 / 68	PASS	Dataset PASS	0
LD32821558.las	LAS 1.4, PDRF 6	PASS	0	0	PASS	PASS	0 / 68	PASS	Dataset PASS	0
LD32821561.las	LAS 1.4, PDRF 6	PASS	0	0	PASS	PASS	0 / 68	PASS	Dataset PASS	0
LD32821564.las	LAS 1.4, PDRF 6	PASS	0	0	PASS	PASS	0 / 68	PASS	Dataset PASS	0
LD32821567.las	LAS 1.4, PDRF 6	PASS	0	0	PASS	PASS	0 / 68	PASS	Dataset PASS	0
LD32821570.las	LAS 1.4, PDRF 6	PASS	0	0	PASS	PASS	0 / 68	PASS	Dataset PASS	0
LD32821573.las	LAS 1.4, PDRF 6	PASS	0	0	PASS	PASS	0 / 68	PASS	Dataset PASS	0

DPH-1.1 Report on ASPRS LAS File Format (Tiled Data) - Compliance - continued

File	LAS Version/PDRF	System ID	Legacy Point Count	Legacy Return Counts	File Source ID	Global Encoding	VLRs / EVLRs	WKT	Intensity	Point Count with Bad Return Info
LD32821576.las	LAS 1.4, PDRF 6	PASS	0	0	PASS	PASS	0 / 68	PASS	Dataset PASS	0
LD32821579.las	LAS 1.4, PDRF 6	PASS	0	0	PASS	PASS	0 / 68	PASS	Dataset PASS	0
LD32821582.las	LAS 1.4, PDRF 6	PASS	0	0	PASS	PASS	0 / 68	PASS	Dataset PASS	0
LD32821585.las	LAS 1.4, PDRF 6	PASS	0	0	PASS	PASS	0 / 68	PASS	Dataset PASS	0
LD32821588.las	LAS 1.4, PDRF 6	PASS	0	0	PASS	PASS	0 / 68	PASS	Dataset PASS	0
LD32821591.las	LAS 1.4, PDRF 6	PASS	0	0	PASS	PASS	0 / 68	PASS	Dataset PASS	0
LD32821594.las	LAS 1.4, PDRF 6	PASS	0	0	PASS	PASS	0 / 68	PASS	Dataset PASS	0
LD32821597.las	LAS 1.4, PDRF 6	PASS	0	0	PASS	PASS	0 / 68	PASS	Dataset PASS	0
LD32821600.las	LAS 1.4, PDRF 6	PASS	0	0	PASS	PASS	0 / 68	PASS	Dataset PASS	0
LD32821603.las	LAS 1.4, PDRF 6	PASS	0	0	PASS	PASS	0 / 68	PASS	Dataset PASS	0
LD32821606.las	LAS 1.4, PDRF 6	PASS	0	0	PASS	PASS	0 / 20	PASS	Dataset PASS	0
LD32851396.las	LAS 1.4, PDRF 6	PASS	0	0	PASS	PASS	0 / 68	PASS	Dataset PASS	0
LD32851399.las	LAS 1.4, PDRF 6	PASS	0	0	PASS	PASS	0 / 68	PASS	Dataset PASS	0
LD32851402.las	LAS 1.4, PDRF 6	PASS	0	0	PASS	PASS	0 / 68	PASS	Dataset PASS	0
LD32851405.las	LAS 1.4, PDRF 6	PASS	0	0	PASS	PASS	0 / 68	PASS	Dataset PASS	0
LD32851408.las	LAS 1.4, PDRF 6	PASS	0	0	PASS	PASS	0 / 68	PASS	Dataset PASS	0
LD32851411.las	LAS 1.4, PDRF 6	PASS	0	0	PASS	PASS	0 / 68	PASS	Dataset PASS	0
LD32851414.las	LAS 1.4, PDRF 6	PASS	0	0	PASS	PASS	0 / 68	PASS	Dataset PASS	0
LD32851417.las	LAS 1.4, PDRF 6	PASS	0	0	PASS	PASS	0 / 68	PASS	Dataset PASS	0
LD32851420.las	LAS 1.4, PDRF 6	PASS	0	0	PASS	PASS	0 / 68	PASS	Dataset PASS	0
LD32851423.las	LAS 1.4, PDRF 6	PASS	0	0	PASS	PASS	0 / 68	PASS	Dataset PASS	0
LD32851426.las	LAS 1.4, PDRF 6	PASS	0	0	PASS	PASS	0 / 68	PASS	Dataset PASS	0
LD32851429.las	LAS 1.4, PDRF 6	PASS	0	0	PASS	PASS	0 / 68	PASS	Dataset PASS	0
LD32851432.las	LAS 1.4, PDRF 6	PASS	0	0	PASS	PASS	0 / 68	PASS	Dataset PASS	0
LD32851435.las	LAS 1.4, PDRF 6	PASS	0	0	PASS	PASS	0 / 68	PASS	Dataset PASS	0
LD32851438.las	LAS 1.4, PDRF 6	PASS	0	0	PASS	PASS	0 / 68	PASS	Dataset PASS	0
LD32851441.las	LAS 1.4, PDRF 6	PASS	0	0	PASS	PASS	0 / 68	PASS	Dataset PASS	0
LD32851444.las	LAS 1.4, PDRF 6	PASS	0	0	PASS	PASS	0 / 68	PASS	Dataset PASS	0
LD32851447.las	LAS 1.4, PDRF 6	PASS	0	0	PASS	PASS	0 / 68	PASS	Dataset PASS	0
LD32851450.las	LAS 1.4, PDRF 6	PASS	0	0	PASS	PASS	0 / 68	PASS	Dataset PASS	0
LD32851453.las	LAS 1.4, PDRF 6	PASS	0	0	PASS	PASS	0 / 68	PASS	Dataset PASS	0
LD32851456.las	LAS 1.4, PDRF 6	PASS	0	0	PASS	PASS	0 / 68	PASS	Dataset PASS	0
LD32851459.las	LAS 1.4, PDRF 6	PASS	0	0	PASS	PASS	0 / 68	PASS	Dataset PASS	0
LD32851462.las	LAS 1.4, PDRF 6	PASS	0	0	PASS	PASS	0 / 68	PASS	Dataset PASS	0
LD32851465.las	LAS 1.4, PDRF 6	PASS	0	0	PASS	PASS	0 / 68	PASS	Dataset PASS	0
LD32851468.las	LAS 1.4, PDRF 6	PASS	0	0	PASS	PASS	0 / 68	PASS	Dataset PASS	0
LD32851471.las	LAS 1.4, PDRF 6	PASS	0	0	PASS	PASS	0 / 68	PASS	Dataset PASS	0
LD32851474.las	LAS 1.4, PDRF 6	PASS	0	0	PASS	PASS	0 / 68	PASS	Dataset PASS	0
LD32851477.las	LAS 1.4, PDRF 6	PASS	0	0	PASS	PASS	0 / 68	PASS	Dataset PASS	0
LD32851480.las	LAS 1.4, PDRF 6	PASS	0	0	PASS	PASS	0 / 68	PASS	Dataset PASS	0
LD32851483.las	LAS 1.4, PDRF 6	PASS	0	0	PASS	PASS	0 / 68	PASS	Dataset PASS	0
LD32851486.las	LAS 1.4, PDRF 6	PASS	0	0	PASS	PASS	0 / 68	PASS	Dataset PASS	0
LD32851489.las	LAS 1.4, PDRF 6	PASS	0	0	PASS	PASS	0 / 68	PASS	Dataset PASS	0
LD32851492.las	LAS 1.4, PDRF 6	PASS	0	0	PASS	PASS	0 / 68	PASS	Dataset PASS	0
LD32851495.las	LAS 1.4, PDRF 6	PASS	0	0	PASS	PASS	0 / 68	PASS	Dataset PASS	0
LD32851498.las	LAS 1.4, PDRF 6	PASS	0	0	PASS	PASS	0 / 68	PASS	Dataset PASS	0
LD32851501.las	LAS 1.4, PDRF 6	PASS	0	0	PASS	PASS	0 / 68	PASS	Dataset PASS	0
LD32851504.las	LAS 1.4, PDRF 6	PASS	0	0	PASS	PASS	0 / 68	PASS	Dataset PASS	0
LD32851507.las	LAS 1.4, PDRF 6	PASS	0	0	PASS	PASS	0 / 68	PASS	Dataset PASS	0

DPH-1.1 Report on ASPRS LAS File Format (Tiled Data) - Compliance - continued

File	LAS Version/PDRF	System ID	Legacy Point Count	Legacy Return Counts	File Source ID	Global Encoding	VLRs / EVLRs	WKT	Intensity	Point Count with Bad Return Info
LD32851510.las	LAS 1.4, PDRF 6	PASS	0	0	PASS	PASS	0 / 68	PASS	Dataset PASS	0
LD32851513.las	LAS 1.4, PDRF 6	PASS	0	0	PASS	PASS	0 / 68	PASS	Dataset PASS	0
LD32851516.las	LAS 1.4, PDRF 6	PASS	0	0	PASS	PASS	0 / 68	PASS	Dataset PASS	0
LD32851519.las	LAS 1.4, PDRF 6	PASS	0	0	PASS	PASS	0 / 68	PASS	Dataset PASS	0
LD32851522.las	LAS 1.4, PDRF 6	PASS	0	0	PASS	PASS	0 / 68	PASS	Dataset PASS	0
LD32851525.las	LAS 1.4, PDRF 6	PASS	0	0	PASS	PASS	0 / 68	PASS	Dataset PASS	0
LD32851528.las	LAS 1.4, PDRF 6	PASS	0	0	PASS	PASS	0 / 68	PASS	Dataset PASS	0
LD32851531.las	LAS 1.4, PDRF 6	PASS	0	0	PASS	PASS	0 / 68	PASS	Dataset PASS	0
LD32851534.las	LAS 1.4, PDRF 6	PASS	0	0	PASS	PASS	0 / 68	PASS	Dataset PASS	0
LD32851537.las	LAS 1.4, PDRF 6	PASS	0	0	PASS	PASS	0 / 68	PASS	Dataset PASS	0
LD32851540.las	LAS 1.4, PDRF 6	PASS	0	0	PASS	PASS	0 / 68	PASS	Dataset PASS	0
LD32851543.las	LAS 1.4, PDRF 6	PASS	0	0	PASS	PASS	0 / 68	PASS	Dataset PASS	0
LD32851546.las	LAS 1.4, PDRF 6	PASS	0	0	PASS	PASS	0 / 68	PASS	Dataset PASS	0
LD32851549.las	LAS 1.4, PDRF 6	PASS	0	0	PASS	PASS	0 / 68	PASS	Dataset PASS	0
LD32851552.las	LAS 1.4, PDRF 6	PASS	0	0	PASS	PASS	0 / 68	PASS	Dataset PASS	0
LD32851555.las	LAS 1.4, PDRF 6	PASS	0	0	PASS	PASS	0 / 68	PASS	Dataset PASS	0
LD32851558.las	LAS 1.4, PDRF 6	PASS	0	0	PASS	PASS	0 / 68	PASS	Dataset PASS	0
LD32851561.las	LAS 1.4, PDRF 6	PASS	0	0	PASS	PASS	0 / 68	PASS	Dataset PASS	0
LD32851564.las	LAS 1.4, PDRF 6	PASS	0	0	PASS	PASS	0 / 68	PASS	Dataset PASS	0
LD32851567.las	LAS 1.4, PDRF 6	PASS	0	0	PASS	PASS	0 / 68	PASS	Dataset PASS	0
LD32851570.las	LAS 1.4, PDRF 6	PASS	0	0	PASS	PASS	0 / 68	PASS	Dataset PASS	0
LD32851573.las	LAS 1.4, PDRF 6	PASS	0	0	PASS	PASS	0 / 68	PASS	Dataset PASS	0
LD32851576.las	LAS 1.4, PDRF 6	PASS	0	0	PASS	PASS	0 / 68	PASS	Dataset PASS	0
LD32851579.las	LAS 1.4, PDRF 6	PASS	0	0	PASS	PASS	0 / 68	PASS	Dataset PASS	0
LD32851582.las	LAS 1.4, PDRF 6	PASS	0	0	PASS	PASS	0 / 68	PASS	Dataset PASS	0
LD32851585.las	LAS 1.4, PDRF 6	PASS	0	0	PASS	PASS	0 / 68	PASS	Dataset PASS	0
LD32851588.las	LAS 1.4, PDRF 6	PASS	0	0	PASS	PASS	0 / 68	PASS	Dataset PASS	0
LD32851591.las	LAS 1.4, PDRF 6	PASS	0	0	PASS	PASS	0 / 68	PASS	Dataset PASS	0
LD32851594.las	LAS 1.4, PDRF 6	PASS	0	0	PASS	PASS	0 / 68	PASS	Dataset PASS	0
LD32851597.las	LAS 1.4, PDRF 6	PASS	0	0	PASS	PASS	0 / 68	PASS	Dataset PASS	0
LD32851600.las	LAS 1.4, PDRF 6	PASS	0	0	PASS	PASS	0 / 68	PASS	Dataset PASS	0
LD32851603.las	LAS 1.4, PDRF 6	PASS	0	0	PASS	PASS	0 / 68	PASS	Dataset PASS	0
LD32851606.las	LAS 1.4, PDRF 6	PASS	0	0	PASS	PASS	0 / 68	PASS	Dataset PASS	0
LD32881396.las	LAS 1.4, PDRF 6	PASS	0	0	PASS	PASS	0 / 68	PASS	Dataset PASS	0
LD32881399.las	LAS 1.4, PDRF 6	PASS	0	0	PASS	PASS	0 / 68	PASS	Dataset PASS	0
LD32881402.las	LAS 1.4, PDRF 6	PASS	0	0	PASS	PASS	0 / 68	PASS	Dataset PASS	0
LD32881405.las	LAS 1.4, PDRF 6	PASS	0	0	PASS	PASS	0 / 68	PASS	Dataset PASS	0
LD32881408.las	LAS 1.4, PDRF 6	PASS	0	0	PASS	PASS	0 / 68	PASS	Dataset PASS	0
LD32881411.las	LAS 1.4, PDRF 6	PASS	0	0	PASS	PASS	0 / 68	PASS	Dataset PASS	0
LD32881414.las	LAS 1.4, PDRF 6	PASS	0	0	PASS	PASS	0 / 68	PASS	Dataset PASS	0
LD32881417.las	LAS 1.4, PDRF 6	PASS	0	0	PASS	PASS	0 / 68	PASS	Dataset PASS	0
LD32881420.las	LAS 1.4, PDRF 6	PASS	0	0	PASS	PASS	0 / 68	PASS	Dataset PASS	0
LD32881423.las	LAS 1.4, PDRF 6	PASS	0	0	PASS	PASS	0 / 20	PASS	Dataset PASS	0
LD32881426.las	LAS 1.4, PDRF 6	PASS	0	0	PASS	PASS	0 / 20	PASS	Dataset PASS	0
LD32881429.las	LAS 1.4, PDRF 6	PASS	0	0	PASS	PASS	0 / 68	PASS	Dataset PASS	0
LD32881432.las	LAS 1.4, PDRF 6	PASS	0	0	PASS	PASS	0 / 68	PASS	Dataset PASS	0
LD32881435.las	LAS 1.4, PDRF 6	PASS	0	0	PASS	PASS	0 / 68	PASS	Dataset PASS	0
LD32881438.las	LAS 1.4, PDRF 6	PASS	0	0	PASS	PASS	0 / 68	PASS	Dataset PASS	0
LD32881441.las	LAS 1.4, PDRF 6	PASS	0	0	PASS	PASS	0 / 68	PASS	Dataset PASS	0

DPH-1.1 Report on ASPRS LAS File Format (Tiled Data) - Compliance - continued

File	LAS Version/PDRF	System ID	Legacy Point Count	Legacy Return Counts	File Source ID	Global Encoding	VLRs / EVLRs	WKT	Intensity	Point Count with Bad Return Info
LD32881444.las	LAS 1.4, PDRF 6	PASS	0	0	PASS	PASS	0 / 68	PASS	Dataset PASS	0
LD32881447.las	LAS 1.4, PDRF 6	PASS	0	0	PASS	PASS	0 / 68	PASS	Dataset PASS	0
LD32881450.las	LAS 1.4, PDRF 6	PASS	0	0	PASS	PASS	0 / 68	PASS	Dataset PASS	0
LD32881453.las	LAS 1.4, PDRF 6	PASS	0	0	PASS	PASS	0 / 68	PASS	Dataset PASS	0
LD32881456.las	LAS 1.4, PDRF 6	PASS	0	0	PASS	PASS	0 / 68	PASS	Dataset PASS	0
LD32881459.las	LAS 1.4, PDRF 6	PASS	0	0	PASS	PASS	0 / 68	PASS	Dataset PASS	0
LD32881462.las	LAS 1.4, PDRF 6	PASS	0	0	PASS	PASS	0 / 68	PASS	Dataset PASS	0
LD32881465.las	LAS 1.4, PDRF 6	PASS	0	0	PASS	PASS	0 / 68	PASS	Dataset PASS	0
LD32881468.las	LAS 1.4, PDRF 6	PASS	0	0	PASS	PASS	0 / 68	PASS	Dataset PASS	0
LD32881471.las	LAS 1.4, PDRF 6	PASS	0	0	PASS	PASS	0 / 68	PASS	Dataset PASS	0
LD32881474.las	LAS 1.4, PDRF 6	PASS	0	0	PASS	PASS	0 / 68	PASS	Dataset PASS	0
LD32881477.las	LAS 1.4, PDRF 6	PASS	0	0	PASS	PASS	0 / 68	PASS	Dataset PASS	0
LD32881480.las	LAS 1.4, PDRF 6	PASS	0	0	PASS	PASS	0 / 68	PASS	Dataset PASS	0
LD32881483.las	LAS 1.4, PDRF 6	PASS	0	0	PASS	PASS	0 / 68	PASS	Dataset PASS	0
LD32881486.las	LAS 1.4, PDRF 6	PASS	0	0	PASS	PASS	0 / 68	PASS	Dataset PASS	0
LD32881489.las	LAS 1.4, PDRF 6	PASS	0	0	PASS	PASS	0 / 68	PASS	Dataset PASS	0
LD32881492.las	LAS 1.4, PDRF 6	PASS	0	0	PASS	PASS	0 / 68	PASS	Dataset PASS	0
LD32881495.las	LAS 1.4, PDRF 6	PASS	0	0	PASS	PASS	0 / 68	PASS	Dataset PASS	0
LD32881498.las	LAS 1.4, PDRF 6	PASS	0	0	PASS	PASS	0 / 68	PASS	Dataset PASS	0
LD32881501.las	LAS 1.4, PDRF 6	PASS	0	0	PASS	PASS	0 / 68	PASS	Dataset PASS	0
LD32881504.las	LAS 1.4, PDRF 6	PASS	0	0	PASS	PASS	0 / 68	PASS	Dataset PASS	0
LD32881507.las	LAS 1.4, PDRF 6	PASS	0	0	PASS	PASS	0 / 68	PASS	Dataset PASS	0
LD32881510.las	LAS 1.4, PDRF 6	PASS	0	0	PASS	PASS	0 / 68	PASS	Dataset PASS	0
LD32881513.las	LAS 1.4, PDRF 6	PASS	0	0	PASS	PASS	0 / 68	PASS	Dataset PASS	0
LD32881516.las	LAS 1.4, PDRF 6	PASS	0	0	PASS	PASS	0 / 68	PASS	Dataset PASS	0
LD32881519.las	LAS 1.4, PDRF 6	PASS	0	0	PASS	PASS	0 / 68	PASS	Dataset PASS	0
LD32881522.las	LAS 1.4, PDRF 6	PASS	0	0	PASS	PASS	0 / 68	PASS	Dataset PASS	0
LD32881525.las	LAS 1.4, PDRF 6	PASS	0	0	PASS	PASS	0 / 68	PASS	Dataset PASS	0
LD32881528.las	LAS 1.4, PDRF 6	PASS	0	0	PASS	PASS	0 / 68	PASS	Dataset PASS	0
LD32881531.las	LAS 1.4, PDRF 6	PASS	0	0	PASS	PASS	0 / 68	PASS	Dataset PASS	0
LD32881534.las	LAS 1.4, PDRF 6	PASS	0	0	PASS	PASS	0 / 68	PASS	Dataset PASS	0
LD32881537.las	LAS 1.4, PDRF 6	PASS	0	0	PASS	PASS	0 / 68	PASS	Dataset PASS	0
LD32881540.las	LAS 1.4, PDRF 6	PASS	0	0	PASS	PASS	0 / 68	PASS	Dataset PASS	0
LD32881543.las	LAS 1.4, PDRF 6	PASS	0	0	PASS	PASS	0 / 68	PASS	Dataset PASS	0
LD32881546.las	LAS 1.4, PDRF 6	PASS	0	0	PASS	PASS	0 / 68	PASS	Dataset PASS	0
LD32881549.las	LAS 1.4, PDRF 6	PASS	0	0	PASS	PASS	0 / 68	PASS	Dataset PASS	0
LD32881552.las	LAS 1.4, PDRF 6	PASS	0	0	PASS	PASS	0 / 68	PASS	Dataset PASS	0
LD32881555.las	LAS 1.4, PDRF 6	PASS	0	0	PASS	PASS	0 / 68	PASS	Dataset PASS	0
LD32881558.las	LAS 1.4, PDRF 6	PASS	0	0	PASS	PASS	0 / 68	PASS	Dataset PASS	0
LD32881561.las	LAS 1.4, PDRF 6	PASS	0	0	PASS	PASS	0 / 68	PASS	Dataset PASS	0
LD32881564.las	LAS 1.4, PDRF 6	PASS	0	0	PASS	PASS	0 / 68	PASS	Dataset PASS	0
LD32881567.las	LAS 1.4, PDRF 6	PASS	0	0	PASS	PASS	0 / 68	PASS	Dataset PASS	0
LD32881570.las	LAS 1.4, PDRF 6	PASS	0	0	PASS	PASS	0 / 68	PASS	Dataset PASS	0
LD32881573.las	LAS 1.4, PDRF 6	PASS	0	0	PASS	PASS	0 / 68	PASS	Dataset PASS	0
LD32881576.las	LAS 1.4, PDRF 6	PASS	0	0	PASS	PASS	0 / 68	PASS	Dataset PASS	0
LD32881579.las	LAS 1.4, PDRF 6	PASS	0	0	PASS	PASS	0 / 68	PASS	Dataset PASS	0
LD32881582.las	LAS 1.4, PDRF 6	PASS	0	0	PASS	PASS	0 / 68	PASS	Dataset PASS	0
LD32881585.las	LAS 1.4, PDRF 6	PASS	0	0	PASS	PASS	0 / 68	PASS	Dataset PASS	0
LD32881588.las	LAS 1.4, PDRF 6	PASS	0	0	PASS	PASS	0 / 68	PASS	Dataset PASS	0

DPH-1.1 Report on ASPRS LAS File Format (Tiled Data) - Compliance - continued

File	LAS Version/PDRF	System ID	Legacy Point Count	Legacy Return Counts	File Source ID	Global Encoding	VLRs / EVLRs	WKT	Intensity	Point Count with Bad Return Info
LD32881591.las	LAS 1.4, PDRF 6	PASS	0	0	PASS	PASS	0 / 68	PASS	Dataset PASS	0
LD32881594.las	LAS 1.4, PDRF 6	PASS	0	0	PASS	PASS	0 / 68	PASS	Dataset PASS	0
LD32881597.las	LAS 1.4, PDRF 6	PASS	0	0	PASS	PASS	0 / 68	PASS	Dataset PASS	0
LD32881600.las	LAS 1.4, PDRF 6	PASS	0	0	PASS	PASS	0 / 68	PASS	Dataset PASS	0
LD32881603.las	LAS 1.4, PDRF 6	PASS	0	0	PASS	PASS	0 / 68	PASS	Dataset PASS	0
LD32881606.las	LAS 1.4, PDRF 6	PASS	0	0	PASS	PASS	0 / 68	PASS	Dataset PASS	0
LD32911396.las	LAS 1.4, PDRF 6	PASS	0	0	PASS	PASS	0 / 68	PASS	Dataset PASS	0
LD32911399.las	LAS 1.4, PDRF 6	PASS	0	0	PASS	PASS	0 / 68	PASS	Dataset PASS	0
LD32911402.las	LAS 1.4, PDRF 6	PASS	0	0	PASS	PASS	0 / 68	PASS	Dataset PASS	0
LD32911405.las	LAS 1.4, PDRF 6	PASS	0	0	PASS	PASS	0 / 68	PASS	Dataset PASS	0
LD32911408.las	LAS 1.4, PDRF 6	PASS	0	0	PASS	PASS	0 / 68	PASS	Dataset PASS	0
LD32911411.las	LAS 1.4, PDRF 6	PASS	0	0	PASS	PASS	0 / 68	PASS	Dataset PASS	0
LD32911414.las	LAS 1.4, PDRF 6	PASS	0	0	PASS	PASS	0 / 68	PASS	Dataset PASS	0
LD32911417.las	LAS 1.4, PDRF 6	PASS	0	0	PASS	PASS	0 / 68	PASS	Dataset PASS	0
LD32911420.las	LAS 1.4, PDRF 6	PASS	0	0	PASS	PASS	0 / 68	PASS	Dataset PASS	0
LD32911423.las	LAS 1.4, PDRF 6	PASS	0	0	PASS	PASS	0 / 68	PASS	Dataset PASS	0
LD32911426.las	LAS 1.4, PDRF 6	PASS	0	0	PASS	PASS	0 / 68	PASS	Dataset PASS	0
LD32911429.las	LAS 1.4, PDRF 6	PASS	0	0	PASS	PASS	0 / 68	PASS	Dataset PASS	0
LD32911432.las	LAS 1.4, PDRF 6	PASS	0	0	PASS	PASS	0 / 68	PASS	Dataset PASS	0
LD32911435.las	LAS 1.4, PDRF 6	PASS	0	0	PASS	PASS	0 / 68	PASS	Dataset PASS	0
LD32911438.las	LAS 1.4, PDRF 6	PASS	0	0	PASS	PASS	0 / 68	PASS	Dataset PASS	0
LD32911441.las	LAS 1.4, PDRF 6	PASS	0	0	PASS	PASS	0 / 68	PASS	Dataset PASS	0
LD32911444.las	LAS 1.4, PDRF 6	PASS	0	0	PASS	PASS	0 / 68	PASS	Dataset PASS	0
LD32911447.las	LAS 1.4, PDRF 6	PASS	0	0	PASS	PASS	0 / 68	PASS	Dataset PASS	0
LD32911450.las	LAS 1.4, PDRF 6	PASS	0	0	PASS	PASS	0 / 68	PASS	Dataset PASS	0
LD32911453.las	LAS 1.4, PDRF 6	PASS	0	0	PASS	PASS	0 / 68	PASS	Dataset PASS	0
LD32911456.las	LAS 1.4, PDRF 6	PASS	0	0	PASS	PASS	0 / 68	PASS	Dataset PASS	0
LD32911459.las	LAS 1.4, PDRF 6	PASS	0	0	PASS	PASS	0 / 68	PASS	Dataset PASS	0
LD32911462.las	LAS 1.4, PDRF 6	PASS	0	0	PASS	PASS	0 / 68	PASS	Dataset PASS	0
LD32911465.las	LAS 1.4, PDRF 6	PASS	0	0	PASS	PASS	0 / 68	PASS	Dataset PASS	0
LD32911468.las	LAS 1.4, PDRF 6	PASS	0	0	PASS	PASS	0 / 68	PASS	Dataset PASS	0
LD32911471.las	LAS 1.4, PDRF 6	PASS	0	0	PASS	PASS	0 / 68	PASS	Dataset PASS	0
LD32911474.las	LAS 1.4, PDRF 6	PASS	0	0	PASS	PASS	0 / 68	PASS	Dataset PASS	0
LD32911477.las	LAS 1.4, PDRF 6	PASS	0	0	PASS	PASS	0 / 68	PASS	Dataset PASS	0
LD32911480.las	LAS 1.4, PDRF 6	PASS	0	0	PASS	PASS	0 / 68	PASS	Dataset PASS	0
LD32911483.las	LAS 1.4, PDRF 6	PASS	0	0	PASS	PASS	0 / 68	PASS	Dataset PASS	0
LD32911486.las	LAS 1.4, PDRF 6	PASS	0	0	PASS	PASS	0 / 68	PASS	Dataset PASS	0
LD32911489.las	LAS 1.4, PDRF 6	PASS	0	0	PASS	PASS	0 / 68	PASS	Dataset PASS	0
LD32911492.las	LAS 1.4, PDRF 6	PASS	0	0	PASS	PASS	0 / 68	PASS	Dataset PASS	0
LD32911495.las	LAS 1.4, PDRF 6	PASS	0	0	PASS	PASS	0 / 68	PASS	Dataset PASS	0
LD32911498.las	LAS 1.4, PDRF 6	PASS	0	0	PASS	PASS	0 / 68	PASS	Dataset PASS	0
LD32911501.las	LAS 1.4, PDRF 6	PASS	0	0	PASS	PASS	0 / 68	PASS	Dataset PASS	0
LD32911504.las	LAS 1.4, PDRF 6	PASS	0	0	PASS	PASS	0 / 68	PASS	Dataset PASS	0
LD32911507.las	LAS 1.4, PDRF 6	PASS	0	0	PASS	PASS	0 / 68	PASS	Dataset PASS	0
LD32911510.las	LAS 1.4, PDRF 6	PASS	0	0	PASS	PASS	0 / 68	PASS	Dataset PASS	0
LD32911513.las	LAS 1.4, PDRF 6	PASS	0	0	PASS	PASS	0 / 68	PASS	Dataset PASS	0
LD32911516.las	LAS 1.4, PDRF 6	PASS	0	0	PASS	PASS	0 / 68	PASS	Dataset PASS	0
LD32911519.las	LAS 1.4, PDRF 6	PASS	0	0	PASS	PASS	0 / 68	PASS	Dataset PASS	0
LD32911522.las	LAS 1.4, PDRF 6	PASS	0	0	PASS	PASS	0 / 68	PASS	Dataset PASS	0

DPH-1.1 Report on ASPRS LAS File Format (Tiled Data) - Compliance - continued

File	LAS Version/PDRF	System ID	Legacy Point Count	Legacy Return Counts	File Source ID	Global Encoding	VLRs / EVLRs	WKT	Intensity	Point Count with Bad Return Info
LD32911525.las	LAS 1.4, PDRF 6	PASS	0	0	PASS	PASS	0 / 68	PASS	Dataset PASS	0
LD32911528.las	LAS 1.4, PDRF 6	PASS	0	0	PASS	PASS	0 / 68	PASS	Dataset PASS	0
LD32911531.las	LAS 1.4, PDRF 6	PASS	0	0	PASS	PASS	0 / 68	PASS	Dataset PASS	0
LD32911534.las	LAS 1.4, PDRF 6	PASS	0	0	PASS	PASS	0 / 68	PASS	Dataset PASS	0
LD32911537.las	LAS 1.4, PDRF 6	PASS	0	0	PASS	PASS	0 / 68	PASS	Dataset PASS	0
LD32911540.las	LAS 1.4, PDRF 6	PASS	0	0	PASS	PASS	0 / 68	PASS	Dataset PASS	0
LD32911543.las	LAS 1.4, PDRF 6	PASS	0	0	PASS	PASS	0 / 68	PASS	Dataset PASS	0
LD32911546.las	LAS 1.4, PDRF 6	PASS	0	0	PASS	PASS	0 / 68	PASS	Dataset PASS	0
LD32911549.las	LAS 1.4, PDRF 6	PASS	0	0	PASS	PASS	0 / 68	PASS	Dataset PASS	0
LD32911552.las	LAS 1.4, PDRF 6	PASS	0	0	PASS	PASS	0 / 68	PASS	Dataset PASS	0
LD32911555.las	LAS 1.4, PDRF 6	PASS	0	0	PASS	PASS	0 / 68	PASS	Dataset PASS	0
LD32911558.las	LAS 1.4, PDRF 6	PASS	0	0	PASS	PASS	0 / 68	PASS	Dataset PASS	0
LD32911561.las	LAS 1.4, PDRF 6	PASS	0	0	PASS	PASS	0 / 68	PASS	Dataset PASS	0
LD32911564.las	LAS 1.4, PDRF 6	PASS	0	0	PASS	PASS	0 / 68	PASS	Dataset PASS	0
LD32911567.las	LAS 1.4, PDRF 6	PASS	0	0	PASS	PASS	0 / 68	PASS	Dataset PASS	0
LD32911570.las	LAS 1.4, PDRF 6	PASS	0	0	PASS	PASS	0 / 68	PASS	Dataset PASS	0
LD32911573.las	LAS 1.4, PDRF 6	PASS	0	0	PASS	PASS	0 / 68	PASS	Dataset PASS	0
LD32911576.las	LAS 1.4, PDRF 6	PASS	0	0	PASS	PASS	0 / 68	PASS	Dataset PASS	0
LD32911579.las	LAS 1.4, PDRF 6	PASS	0	0	PASS	PASS	0 / 68	PASS	Dataset PASS	0
LD32911582.las	LAS 1.4, PDRF 6	PASS	0	0	PASS	PASS	0 / 68	PASS	Dataset PASS	0
LD32911585.las	LAS 1.4, PDRF 6	PASS	0	0	PASS	PASS	0 / 68	PASS	Dataset PASS	0
LD32911588.las	LAS 1.4, PDRF 6	PASS	0	0	PASS	PASS	0 / 68	PASS	Dataset PASS	0
LD32911591.las	LAS 1.4, PDRF 6	PASS	0	0	PASS	PASS	0 / 68	PASS	Dataset PASS	0
LD32911594.las	LAS 1.4, PDRF 6	PASS	0	0	PASS	PASS	0 / 68	PASS	Dataset PASS	0
LD32911597.las	LAS 1.4, PDRF 6	PASS	0	0	PASS	PASS	0 / 68	PASS	Dataset PASS	0
LD32911600.las	LAS 1.4, PDRF 6	PASS	0	0	PASS	PASS	0 / 68	PASS	Dataset PASS	0
LD32911603.las	LAS 1.4, PDRF 6	PASS	0	0	PASS	PASS	0 / 68	PASS	Dataset PASS	0
LD32911606.las	LAS 1.4, PDRF 6	PASS	0	0	PASS	PASS	0 / 68	PASS	Dataset PASS	0
LD32941396.las	LAS 1.4, PDRF 6	PASS	0	0	PASS	PASS	0 / 68	PASS	Dataset PASS	0
LD32941399.las	LAS 1.4, PDRF 6	PASS	0	0	PASS	PASS	0 / 68	PASS	Dataset PASS	0
LD32941402.las	LAS 1.4, PDRF 6	PASS	0	0	PASS	PASS	0 / 68	PASS	Dataset PASS	0
LD32941405.las	LAS 1.4, PDRF 6	PASS	0	0	PASS	PASS	0 / 68	PASS	Dataset PASS	0
LD32941408.las	LAS 1.4, PDRF 6	PASS	0	0	PASS	PASS	0 / 68	PASS	Dataset PASS	0
LD32941411.las	LAS 1.4, PDRF 6	PASS	0	0	PASS	PASS	0 / 68	PASS	Dataset PASS	0
LD32941414.las	LAS 1.4, PDRF 6	PASS	0	0	PASS	PASS	0 / 68	PASS	Dataset PASS	0
LD32941417.las	LAS 1.4, PDRF 6	PASS	0	0	PASS	PASS	0 / 68	PASS	Dataset PASS	0
LD32941420.las	LAS 1.4, PDRF 6	PASS	0	0	PASS	PASS	0 / 68	PASS	Dataset PASS	0
LD32941423.las	LAS 1.4, PDRF 6	PASS	0	0	PASS	PASS	0 / 68	PASS	Dataset PASS	0
LD32941426.las	LAS 1.4, PDRF 6	PASS	0	0	PASS	PASS	0 / 68	PASS	Dataset PASS	0
LD32941429.las	LAS 1.4, PDRF 6	PASS	0	0	PASS	PASS	0 / 68	PASS	Dataset PASS	0
LD32941432.las	LAS 1.4, PDRF 6	PASS	0	0	PASS	PASS	0 / 68	PASS	Dataset PASS	0
LD32941435.las	LAS 1.4, PDRF 6	PASS	0	0	PASS	PASS	0 / 68	PASS	Dataset PASS	0
LD32941438.las	LAS 1.4, PDRF 6	PASS	0	0	PASS	PASS	0 / 68	PASS	Dataset PASS	0
LD32941441.las	LAS 1.4, PDRF 6	PASS	0	0	PASS	PASS	0 / 68	PASS	Dataset PASS	0
LD32941444.las	LAS 1.4, PDRF 6	PASS	0	0	PASS	PASS	0 / 68	PASS	Dataset PASS	0
LD32941447.las	LAS 1.4, PDRF 6	PASS	0	0	PASS	PASS	0 / 68	PASS	Dataset PASS	0
LD32941450.las	LAS 1.4, PDRF 6	PASS	0	0	PASS	PASS	0 / 68	PASS	Dataset PASS	0
LD32941453.las	LAS 1.4, PDRF 6	PASS	0	0	PASS	PASS	0 / 68	PASS	Dataset PASS	0
LD32941456.las	LAS 1.4, PDRF 6	PASS	0	0	PASS	PASS	0 / 68	PASS	Dataset PASS	0

DPH-1.1 Report on ASPRS LAS File Format (Tiled Data) - Compliance - continued

File	LAS Version/PDRF	System ID	Legacy Point Count	Legacy Return Counts	File Source ID	Global Encoding	VLRs / EVLRs	WKT	Intensity	Point Count with Bad Return Info
LD32941459.las	LAS 1.4, PDRF 6	PASS	0	0	PASS	PASS	0 / 68	PASS	Dataset PASS	0
LD32941462.las	LAS 1.4, PDRF 6	PASS	0	0	PASS	PASS	0 / 68	PASS	Dataset PASS	0
LD32941465.las	LAS 1.4, PDRF 6	PASS	0	0	PASS	PASS	0 / 68	PASS	Dataset PASS	0
LD32941468.las	LAS 1.4, PDRF 6	PASS	0	0	PASS	PASS	0 / 68	PASS	Dataset PASS	0
LD32941471.las	LAS 1.4, PDRF 6	PASS	0	0	PASS	PASS	0 / 68	PASS	Dataset PASS	0
LD32941474.las	LAS 1.4, PDRF 6	PASS	0	0	PASS	PASS	0 / 68	PASS	Dataset PASS	0
LD32941477.las	LAS 1.4, PDRF 6	PASS	0	0	PASS	PASS	0 / 68	PASS	Dataset PASS	0
LD32941480.las	LAS 1.4, PDRF 6	PASS	0	0	PASS	PASS	0 / 68	PASS	Dataset PASS	0
LD32941483.las	LAS 1.4, PDRF 6	PASS	0	0	PASS	PASS	0 / 68	PASS	Dataset PASS	0
LD32941486.las	LAS 1.4, PDRF 6	PASS	0	0	PASS	PASS	0 / 68	PASS	Dataset PASS	0
LD32941489.las	LAS 1.4, PDRF 6	PASS	0	0	PASS	PASS	0 / 68	PASS	Dataset PASS	0
LD32941492.las	LAS 1.4, PDRF 6	PASS	0	0	PASS	PASS	0 / 68	PASS	Dataset PASS	0
LD32941495.las	LAS 1.4, PDRF 6	PASS	0	0	PASS	PASS	0 / 68	PASS	Dataset PASS	0
LD32941498.las	LAS 1.4, PDRF 6	PASS	0	0	PASS	PASS	0 / 68	PASS	Dataset PASS	0
LD32941501.las	LAS 1.4, PDRF 6	PASS	0	0	PASS	PASS	0 / 68	PASS	Dataset PASS	0
LD32941504.las	LAS 1.4, PDRF 6	PASS	0	0	PASS	PASS	0 / 68	PASS	Dataset PASS	0
LD32941507.las	LAS 1.4, PDRF 6	PASS	0	0	PASS	PASS	0 / 68	PASS	Dataset PASS	0
LD32941510.las	LAS 1.4, PDRF 6	PASS	0	0	PASS	PASS	0 / 68	PASS	Dataset PASS	0
LD32941513.las	LAS 1.4, PDRF 6	PASS	0	0	PASS	PASS	0 / 68	PASS	Dataset PASS	0
LD32941516.las	LAS 1.4, PDRF 6	PASS	0	0	PASS	PASS	0 / 68	PASS	Dataset PASS	0
LD32941519.las	LAS 1.4, PDRF 6	PASS	0	0	PASS	PASS	0 / 68	PASS	Dataset PASS	0
LD32941522.las	LAS 1.4, PDRF 6	PASS	0	0	PASS	PASS	0 / 68	PASS	Dataset PASS	0
LD32941525.las	LAS 1.4, PDRF 6	PASS	0	0	PASS	PASS	0 / 68	PASS	Dataset PASS	0
LD32941528.las	LAS 1.4, PDRF 6	PASS	0	0	PASS	PASS	0 / 68	PASS	Dataset PASS	0
LD32941531.las	LAS 1.4, PDRF 6	PASS	0	0	PASS	PASS	0 / 68	PASS	Dataset PASS	0
LD32941534.las	LAS 1.4, PDRF 6	PASS	0	0	PASS	PASS	0 / 68	PASS	Dataset PASS	0
LD32941537.las	LAS 1.4, PDRF 6	PASS	0	0	PASS	PASS	0 / 68	PASS	Dataset PASS	0
LD32941540.las	LAS 1.4, PDRF 6	PASS	0	0	PASS	PASS	0 / 68	PASS	Dataset PASS	0
LD32941543.las	LAS 1.4, PDRF 6	PASS	0	0	PASS	PASS	0 / 68	PASS	Dataset PASS	0
LD32941546.las	LAS 1.4, PDRF 6	PASS	0	0	PASS	PASS	0 / 68	PASS	Dataset PASS	0
LD32941549.las	LAS 1.4, PDRF 6	PASS	0	0	PASS	PASS	0 / 68	PASS	Dataset PASS	0
LD32941552.las	LAS 1.4, PDRF 6	PASS	0	0	PASS	PASS	0 / 68	PASS	Dataset PASS	0
LD32941555.las	LAS 1.4, PDRF 6	PASS	0	0	PASS	PASS	0 / 68	PASS	Dataset PASS	0
LD32941558.las	LAS 1.4, PDRF 6	PASS	0	0	PASS	PASS	0 / 68	PASS	Dataset PASS	0
LD32941561.las	LAS 1.4, PDRF 6	PASS	0	0	PASS	PASS	0 / 68	PASS	Dataset PASS	0
LD32941564.las	LAS 1.4, PDRF 6	PASS	0	0	PASS	PASS	0 / 68	PASS	Dataset PASS	0
LD32941567.las	LAS 1.4, PDRF 6	PASS	0	0	PASS	PASS	0 / 68	PASS	Dataset PASS	0
LD32941570.las	LAS 1.4, PDRF 6	PASS	0	0	PASS	PASS	0 / 68	PASS	Dataset PASS	0
LD32941573.las	LAS 1.4, PDRF 6	PASS	0	0	PASS	PASS	0 / 68	PASS	Dataset PASS	0
LD32941576.las	LAS 1.4, PDRF 6	PASS	0	0	PASS	PASS	0 / 68	PASS	Dataset PASS	0
LD32941579.las	LAS 1.4, PDRF 6	PASS	0	0	PASS	PASS	0 / 68	PASS	Dataset PASS	0
LD32941582.las	LAS 1.4, PDRF 6	PASS	0	0	PASS	PASS	0 / 68	PASS	Dataset PASS	0
LD32941585.las	LAS 1.4, PDRF 6	PASS	0	0	PASS	PASS	0 / 68	PASS	Dataset PASS	0
LD32941588.las	LAS 1.4, PDRF 6	PASS	0	0	PASS	PASS	0 / 68	PASS	Dataset PASS	0
LD32941591.las	LAS 1.4, PDRF 6	PASS	0	0	PASS	PASS	0 / 68	PASS	Dataset PASS	0
LD32941594.las	LAS 1.4, PDRF 6	PASS	0	0	PASS	PASS	0 / 68	PASS	Dataset PASS	0
LD32941597.las	LAS 1.4, PDRF 6	PASS	0	0	PASS	PASS	0 / 68	PASS	Dataset PASS	0
LD32941600.las	LAS 1.4, PDRF 6	PASS	0	0	PASS	PASS	0 / 68	PASS	Dataset PASS	0
LD32941603.las	LAS 1.4, PDRF 6	PASS	0	0	PASS	PASS	0 / 68	PASS	Dataset PASS	0

DPH-1.1 Report on ASPRS LAS File Format (Tiled Data) - Compliance - continued

File	LAS Version/PDRF	System ID	Legacy Point Count	Legacy Return Counts	File Source ID	Global Encoding	VLRs / EVLRs	WKT	Intensity	Point Count with Bad Return Info
LD32941606.las	LAS 1.4, PDRF 6	PASS	0	0	PASS	PASS	0 / 68	PASS	Dataset PASS	0
LD32971396.las	LAS 1.4, PDRF 6	PASS	0	0	PASS	PASS	0 / 68	PASS	Dataset PASS	0
LD32971399.las	LAS 1.4, PDRF 6	PASS	0	0	PASS	PASS	0 / 68	PASS	Dataset PASS	0
LD32971402.las	LAS 1.4, PDRF 6	PASS	0	0	PASS	PASS	0 / 68	PASS	Dataset PASS	0
LD32971405.las	LAS 1.4, PDRF 6	PASS	0	0	PASS	PASS	0 / 68	PASS	Dataset PASS	0
LD32971408.las	LAS 1.4, PDRF 6	PASS	0	0	PASS	PASS	0 / 68	PASS	Dataset PASS	0
LD32971411.las	LAS 1.4, PDRF 6	PASS	0	0	PASS	PASS	0 / 68	PASS	Dataset PASS	0
LD32971414.las	LAS 1.4, PDRF 6	PASS	0	0	PASS	PASS	0 / 68	PASS	Dataset PASS	0
LD32971417.las	LAS 1.4, PDRF 6	PASS	0	0	PASS	PASS	0 / 68	PASS	Dataset PASS	0
LD32971420.las	LAS 1.4, PDRF 6	PASS	0	0	PASS	PASS	0 / 68	PASS	Dataset PASS	0
LD32971423.las	LAS 1.4, PDRF 6	PASS	0	0	PASS	PASS	0 / 68	PASS	Dataset PASS	0
LD32971426.las	LAS 1.4, PDRF 6	PASS	0	0	PASS	PASS	0 / 68	PASS	Dataset PASS	0
LD32971429.las	LAS 1.4, PDRF 6	PASS	0	0	PASS	PASS	0 / 68	PASS	Dataset PASS	0
LD32971432.las	LAS 1.4, PDRF 6	PASS	0	0	PASS	PASS	0 / 68	PASS	Dataset PASS	0
LD32971435.las	LAS 1.4, PDRF 6	PASS	0	0	PASS	PASS	0 / 68	PASS	Dataset PASS	0
LD32971438.las	LAS 1.4, PDRF 6	PASS	0	0	PASS	PASS	0 / 68	PASS	Dataset PASS	0
LD32971441.las	LAS 1.4, PDRF 6	PASS	0	0	PASS	PASS	0 / 68	PASS	Dataset PASS	0
LD32971444.las	LAS 1.4, PDRF 6	PASS	0	0	PASS	PASS	0 / 68	PASS	Dataset PASS	0
LD32971447.las	LAS 1.4, PDRF 6	PASS	0	0	PASS	PASS	0 / 68	PASS	Dataset PASS	0
LD32971450.las	LAS 1.4, PDRF 6	PASS	0	0	PASS	PASS	0 / 68	PASS	Dataset PASS	0
LD32971453.las	LAS 1.4, PDRF 6	PASS	0	0	PASS	PASS	0 / 68	PASS	Dataset PASS	0
LD32971456.las	LAS 1.4, PDRF 6	PASS	0	0	PASS	PASS	0 / 68	PASS	Dataset PASS	0
LD32971459.las	LAS 1.4, PDRF 6	PASS	0	0	PASS	PASS	0 / 68	PASS	Dataset PASS	0
LD32971462.las	LAS 1.4, PDRF 6	PASS	0	0	PASS	PASS	0 / 68	PASS	Dataset PASS	0
LD32971465.las	LAS 1.4, PDRF 6	PASS	0	0	PASS	PASS	0 / 68	PASS	Dataset PASS	0
LD32971468.las	LAS 1.4, PDRF 6	PASS	0	0	PASS	PASS	0 / 68	PASS	Dataset PASS	0
LD32971471.las	LAS 1.4, PDRF 6	PASS	0	0	PASS	PASS	0 / 68	PASS	Dataset PASS	0
LD32971474.las	LAS 1.4, PDRF 6	PASS	0	0	PASS	PASS	0 / 68	PASS	Dataset PASS	0
LD32971477.las	LAS 1.4, PDRF 6	PASS	0	0	PASS	PASS	0 / 68	PASS	Dataset PASS	0
LD32971480.las	LAS 1.4, PDRF 6	PASS	0	0	PASS	PASS	0 / 68	PASS	Dataset PASS	0
LD32971483.las	LAS 1.4, PDRF 6	PASS	0	0	PASS	PASS	0 / 68	PASS	Dataset PASS	0
LD32971486.las	LAS 1.4, PDRF 6	PASS	0	0	PASS	PASS	0 / 68	PASS	Dataset PASS	0
LD32971489.las	LAS 1.4, PDRF 6	PASS	0	0	PASS	PASS	0 / 68	PASS	Dataset PASS	0
LD32971492.las	LAS 1.4, PDRF 6	PASS	0	0	PASS	PASS	0 / 68	PASS	Dataset PASS	0
LD32971495.las	LAS 1.4, PDRF 6	PASS	0	0	PASS	PASS	0 / 68	PASS	Dataset PASS	0
LD32971498.las	LAS 1.4, PDRF 6	PASS	0	0	PASS	PASS	0 / 68	PASS	Dataset PASS	0
LD32971501.las	LAS 1.4, PDRF 6	PASS	0	0	PASS	PASS	0 / 68	PASS	Dataset PASS	0
LD32971504.las	LAS 1.4, PDRF 6	PASS	0	0	PASS	PASS	0 / 68	PASS	Dataset PASS	0
LD32971507.las	LAS 1.4, PDRF 6	PASS	0	0	PASS	PASS	0 / 68	PASS	Dataset PASS	0
LD32971510.las	LAS 1.4, PDRF 6	PASS	0	0	PASS	PASS	0 / 68	PASS	Dataset PASS	0
LD32971513.las	LAS 1.4, PDRF 6	PASS	0	0	PASS	PASS	0 / 68	PASS	Dataset PASS	0
LD32971516.las	LAS 1.4, PDRF 6	PASS	0	0	PASS	PASS	0 / 68	PASS	Dataset PASS	0
LD32971519.las	LAS 1.4, PDRF 6	PASS	0	0	PASS	PASS	0 / 68	PASS	Dataset PASS	0
LD32971522.las	LAS 1.4, PDRF 6	PASS	0	0	PASS	PASS	0 / 68	PASS	Dataset PASS	0
LD32971525.las	LAS 1.4, PDRF 6	PASS	0	0	PASS	PASS	0 / 68	PASS	Dataset PASS	0
LD32971528.las	LAS 1.4, PDRF 6	PASS	0	0	PASS	PASS	0 / 68	PASS	Dataset PASS	0
LD32971531.las	LAS 1.4, PDRF 6	PASS	0	0	PASS	PASS	0 / 68	PASS	Dataset PASS	0
LD32971534.las	LAS 1.4, PDRF 6	PASS	0	0	PASS	PASS	0 / 68	PASS	Dataset PASS	0
LD32971537.las	LAS 1.4, PDRF 6	PASS	0	0	PASS	PASS	0 / 68	PASS	Dataset PASS	0

DPH-1.1 Report on ASPRS LAS File Format (Tiled Data) - Compliance - continued

File	LAS Version/PDRF	System ID	Legacy Point Count	Legacy Return Counts	File Source ID	Global Encoding	VLRs / EVLRs	WKT	Intensity	Point Count with Bad Return Info
LD32971540.las	LAS 1.4, PDRF 6	PASS	0	0	PASS	PASS	0 / 68	PASS	Dataset PASS	0
LD32971543.las	LAS 1.4, PDRF 6	PASS	0	0	PASS	PASS	0 / 68	PASS	Dataset PASS	0
LD32971546.las	LAS 1.4, PDRF 6	PASS	0	0	PASS	PASS	0 / 68	PASS	Dataset PASS	0
LD32971549.las	LAS 1.4, PDRF 6	PASS	0	0	PASS	PASS	0 / 68	PASS	Dataset PASS	0
LD32971552.las	LAS 1.4, PDRF 6	PASS	0	0	PASS	PASS	0 / 68	PASS	Dataset PASS	0
LD32971555.las	LAS 1.4, PDRF 6	PASS	0	0	PASS	PASS	0 / 68	PASS	Dataset PASS	0
LD32971558.las	LAS 1.4, PDRF 6	PASS	0	0	PASS	PASS	0 / 68	PASS	Dataset PASS	0
LD32971561.las	LAS 1.4, PDRF 6	PASS	0	0	PASS	PASS	0 / 68	PASS	Dataset PASS	0
LD32971564.las	LAS 1.4, PDRF 6	PASS	0	0	PASS	PASS	0 / 68	PASS	Dataset PASS	0
LD32971567.las	LAS 1.4, PDRF 6	PASS	0	0	PASS	PASS	0 / 68	PASS	Dataset PASS	0
LD32971570.las	LAS 1.4, PDRF 6	PASS	0	0	PASS	PASS	0 / 68	PASS	Dataset PASS	0
LD32971573.las	LAS 1.4, PDRF 6	PASS	0	0	PASS	PASS	0 / 68	PASS	Dataset PASS	0
LD32971576.las	LAS 1.4, PDRF 6	PASS	0	0	PASS	PASS	0 / 68	PASS	Dataset PASS	0
LD32971579.las	LAS 1.4, PDRF 6	PASS	0	0	PASS	PASS	0 / 68	PASS	Dataset PASS	0
LD32971582.las	LAS 1.4, PDRF 6	PASS	0	0	PASS	PASS	0 / 68	PASS	Dataset PASS	0
LD32971585.las	LAS 1.4, PDRF 6	PASS	0	0	PASS	PASS	0 / 68	PASS	Dataset PASS	0
LD32971588.las	LAS 1.4, PDRF 6	PASS	0	0	PASS	PASS	0 / 68	PASS	Dataset PASS	0
LD32971591.las	LAS 1.4, PDRF 6	PASS	0	0	PASS	PASS	0 / 68	PASS	Dataset PASS	0
LD32971594.las	LAS 1.4, PDRF 6	PASS	0	0	PASS	PASS	0 / 68	PASS	Dataset PASS	0
LD32971597.las	LAS 1.4, PDRF 6	PASS	0	0	PASS	PASS	0 / 68	PASS	Dataset PASS	0
LD32971600.las	LAS 1.4, PDRF 6	PASS	0	0	PASS	PASS	0 / 68	PASS	Dataset PASS	0
LD32971603.las	LAS 1.4, PDRF 6	PASS	0	0	PASS	PASS	0 / 68	PASS	Dataset PASS	0
LD32971606.las	LAS 1.4, PDRF 6	PASS	0	0	PASS	PASS	0 / 68	PASS	Dataset PASS	0
LD33001396.las	LAS 1.4, PDRF 6	PASS	0	0	PASS	PASS	0 / 68	PASS	Dataset PASS	0
LD33001399.las	LAS 1.4, PDRF 6	PASS	0	0	PASS	PASS	0 / 68	PASS	Dataset PASS	0
LD33001402.las	LAS 1.4, PDRF 6	PASS	0	0	PASS	PASS	0 / 68	PASS	Dataset PASS	0
LD33001405.las	LAS 1.4, PDRF 6	PASS	0	0	PASS	PASS	0 / 68	PASS	Dataset PASS	0
LD33001408.las	LAS 1.4, PDRF 6	PASS	0	0	PASS	PASS	0 / 68	PASS	Dataset PASS	0
LD33001411.las	LAS 1.4, PDRF 6	PASS	0	0	PASS	PASS	0 / 68	PASS	Dataset PASS	0
LD33001414.las	LAS 1.4, PDRF 6	PASS	0	0	PASS	PASS	0 / 68	PASS	Dataset PASS	0
LD33001417.las	LAS 1.4, PDRF 6	PASS	0	0	PASS	PASS	0 / 68	PASS	Dataset PASS	0
LD33001420.las	LAS 1.4, PDRF 6	PASS	0	0	PASS	PASS	0 / 68	PASS	Dataset PASS	0
LD33001423.las	LAS 1.4, PDRF 6	PASS	0	0	PASS	PASS	0 / 68	PASS	Dataset PASS	0
LD33001426.las	LAS 1.4, PDRF 6	PASS	0	0	PASS	PASS	0 / 68	PASS	Dataset PASS	0
LD33001429.las	LAS 1.4, PDRF 6	PASS	0	0	PASS	PASS	0 / 68	PASS	Dataset PASS	0
LD33001432.las	LAS 1.4, PDRF 6	PASS	0	0	PASS	PASS	0 / 68	PASS	Dataset PASS	0
LD33001435.las	LAS 1.4, PDRF 6	PASS	0	0	PASS	PASS	0 / 68	PASS	Dataset PASS	0
LD33001438.las	LAS 1.4, PDRF 6	PASS	0	0	PASS	PASS	0 / 68	PASS	Dataset PASS	0
LD33001441.las	LAS 1.4, PDRF 6	PASS	0	0	PASS	PASS	0 / 68	PASS	Dataset PASS	0
LD33001444.las	LAS 1.4, PDRF 6	PASS	0	0	PASS	PASS	0 / 68	PASS	Dataset PASS	0
LD33001447.las	LAS 1.4, PDRF 6	PASS	0	0	PASS	PASS	0 / 68	PASS	Dataset PASS	0
LD33001450.las	LAS 1.4, PDRF 6	PASS	0	0	PASS	PASS	0 / 68	PASS	Dataset PASS	0
LD33001453.las	LAS 1.4, PDRF 6	PASS	0	0	PASS	PASS	0 / 68	PASS	Dataset PASS	0
LD33001456.las	LAS 1.4, PDRF 6	PASS	0	0	PASS	PASS	0 / 68	PASS	Dataset PASS	0
LD33001459.las	LAS 1.4, PDRF 6	PASS	0	0	PASS	PASS	0 / 68	PASS	Dataset PASS	0
LD33001462.las	LAS 1.4, PDRF 6	PASS	0	0	PASS	PASS	0 / 68	PASS	Dataset PASS	0
LD33001465.las	LAS 1.4, PDRF 6	PASS	0	0	PASS	PASS	0 / 68	PASS	Dataset PASS	0
LD33001468.las	LAS 1.4, PDRF 6	PASS	0	0	PASS	PASS	0 / 68	PASS	Dataset PASS	0
LD33001471.las	LAS 1.4, PDRF 6	PASS	0	0	PASS	PASS	0 / 68	PASS	Dataset PASS	0

DPH-1.1 Report on ASPRS LAS File Format (Tiled Data) - Compliance - continued

File	LAS Version/PDRF	System ID	Legacy Point Count	Legacy Return Counts	File Source ID	Global Encoding	VLRs / EVLRs	WKT	Intensity	Point Count with Bad Return Info
LD33001474.las	LAS 1.4, PDRF 6	PASS	0	0	PASS	PASS	0 / 68	PASS	Dataset PASS	0
LD33001477.las	LAS 1.4, PDRF 6	PASS	0	0	PASS	PASS	0 / 68	PASS	Dataset PASS	0
LD33001480.las	LAS 1.4, PDRF 6	PASS	0	0	PASS	PASS	0 / 68	PASS	Dataset PASS	0
LD33001483.las	LAS 1.4, PDRF 6	PASS	0	0	PASS	PASS	0 / 68	PASS	Dataset PASS	0
LD33001486.las	LAS 1.4, PDRF 6	PASS	0	0	PASS	PASS	0 / 68	PASS	Dataset PASS	0
LD33001489.las	LAS 1.4, PDRF 6	PASS	0	0	PASS	PASS	0 / 68	PASS	Dataset PASS	0
LD33001492.las	LAS 1.4, PDRF 6	PASS	0	0	PASS	PASS	0 / 68	PASS	Dataset PASS	0
LD33001495.las	LAS 1.4, PDRF 6	PASS	0	0	PASS	PASS	0 / 68	PASS	Dataset PASS	0
LD33001498.las	LAS 1.4, PDRF 6	PASS	0	0	PASS	PASS	0 / 68	PASS	Dataset PASS	0
LD33001501.las	LAS 1.4, PDRF 6	PASS	0	0	PASS	PASS	0 / 68	PASS	Dataset PASS	0
LD33001504.las	LAS 1.4, PDRF 6	PASS	0	0	PASS	PASS	0 / 68	PASS	Dataset PASS	0
LD33001507.las	LAS 1.4, PDRF 6	PASS	0	0	PASS	PASS	0 / 68	PASS	Dataset PASS	0
LD33001510.las	LAS 1.4, PDRF 6	PASS	0	0	PASS	PASS	0 / 68	PASS	Dataset PASS	0
LD33001513.las	LAS 1.4, PDRF 6	PASS	0	0	PASS	PASS	0 / 68	PASS	Dataset PASS	0
LD33001516.las	LAS 1.4, PDRF 6	PASS	0	0	PASS	PASS	0 / 68	PASS	Dataset PASS	0
LD33001519.las	LAS 1.4, PDRF 6	PASS	0	0	PASS	PASS	0 / 68	PASS	Dataset PASS	0
LD33001522.las	LAS 1.4, PDRF 6	PASS	0	0	PASS	PASS	0 / 68	PASS	Dataset PASS	0
LD33001525.las	LAS 1.4, PDRF 6	PASS	0	0	PASS	PASS	0 / 68	PASS	Dataset PASS	0
LD33001528.las	LAS 1.4, PDRF 6	PASS	0	0	PASS	PASS	0 / 68	PASS	Dataset PASS	0
LD33001531.las	LAS 1.4, PDRF 6	PASS	0	0	PASS	PASS	0 / 68	PASS	Dataset PASS	0
LD33001534.las	LAS 1.4, PDRF 6	PASS	0	0	PASS	PASS	0 / 68	PASS	Dataset PASS	0
LD33001537.las	LAS 1.4, PDRF 6	PASS	0	0	PASS	PASS	0 / 68	PASS	Dataset PASS	0
LD33001540.las	LAS 1.4, PDRF 6	PASS	0	0	PASS	PASS	0 / 68	PASS	Dataset PASS	0
LD33001543.las	LAS 1.4, PDRF 6	PASS	0	0	PASS	PASS	0 / 68	PASS	Dataset PASS	0
LD33001546.las	LAS 1.4, PDRF 6	PASS	0	0	PASS	PASS	0 / 68	PASS	Dataset PASS	0
LD33001549.las	LAS 1.4, PDRF 6	PASS	0	0	PASS	PASS	0 / 68	PASS	Dataset PASS	0
LD33001552.las	LAS 1.4, PDRF 6	PASS	0	0	PASS	PASS	0 / 68	PASS	Dataset PASS	0
LD33001555.las	LAS 1.4, PDRF 6	PASS	0	0	PASS	PASS	0 / 68	PASS	Dataset PASS	0
LD33001558.las	LAS 1.4, PDRF 6	PASS	0	0	PASS	PASS	0 / 68	PASS	Dataset PASS	0
LD33001561.las	LAS 1.4, PDRF 6	PASS	0	0	PASS	PASS	0 / 68	PASS	Dataset PASS	0
LD33001564.las	LAS 1.4, PDRF 6	PASS	0	0	PASS	PASS	0 / 68	PASS	Dataset PASS	0
LD33001567.las	LAS 1.4, PDRF 6	PASS	0	0	PASS	PASS	0 / 68	PASS	Dataset PASS	0
LD33001570.las	LAS 1.4, PDRF 6	PASS	0	0	PASS	PASS	0 / 68	PASS	Dataset PASS	0
LD33001573.las	LAS 1.4, PDRF 6	PASS	0	0	PASS	PASS	0 / 68	PASS	Dataset PASS	0
LD33001576.las	LAS 1.4, PDRF 6	PASS	0	0	PASS	PASS	0 / 68	PASS	Dataset PASS	0
LD33001579.las	LAS 1.4, PDRF 6	PASS	0	0	PASS	PASS	0 / 68	PASS	Dataset PASS	0
LD33001582.las	LAS 1.4, PDRF 6	PASS	0	0	PASS	PASS	0 / 68	PASS	Dataset PASS	0
LD33001585.las	LAS 1.4, PDRF 6	PASS	0	0	PASS	PASS	0 / 68	PASS	Dataset PASS	0
LD33001588.las	LAS 1.4, PDRF 6	PASS	0	0	PASS	PASS	0 / 68	PASS	Dataset PASS	0
LD33001591.las	LAS 1.4, PDRF 6	PASS	0	0	PASS	PASS	0 / 68	PASS	Dataset PASS	0
LD33001594.las	LAS 1.4, PDRF 6	PASS	0	0	PASS	PASS	0 / 68	PASS	Dataset PASS	0
LD33001597.las	LAS 1.4, PDRF 6	PASS	0	0	PASS	PASS	0 / 68	PASS	Dataset PASS	0
LD33001600.las	LAS 1.4, PDRF 6	PASS	0	0	PASS	PASS	0 / 68	PASS	Dataset PASS	0
LD33001603.las	LAS 1.4, PDRF 6	PASS	0	0	PASS	PASS	0 / 68	PASS	Dataset PASS	0
LD33001606.las	LAS 1.4, PDRF 6	PASS	0	0	PASS	PASS	0 / 68	PASS	Dataset PASS	0
LD33031396.las	LAS 1.4, PDRF 6	PASS	0	0	PASS	PASS	0 / 68	PASS	Dataset PASS	0
LD33031399.las	LAS 1.4, PDRF 6	PASS	0	0	PASS	PASS	0 / 68	PASS	Dataset PASS	0
LD33031402.las	LAS 1.4, PDRF 6	PASS	0	0	PASS	PASS	0 / 68	PASS	Dataset PASS	0
LD33031405.las	LAS 1.4, PDRF 6	PASS	0	0	PASS	PASS	0 / 68	PASS	Dataset PASS	0

DPH-1.1 Report on ASPRS LAS File Format (Tiled Data) - Compliance - continued

File	LAS Version/PDRF	System ID	Legacy Point Count	Legacy Return Counts	File Source ID	Global Encoding	VLRs / EVLRs	WKT	Intensity	Point Count with Bad Return Info
LD33031408.las	LAS 1.4, PDRF 6	PASS	0	0	PASS	PASS	0 / 68	PASS	Dataset PASS	0
LD33031411.las	LAS 1.4, PDRF 6	PASS	0	0	PASS	PASS	0 / 68	PASS	Dataset PASS	0
LD33031414.las	LAS 1.4, PDRF 6	PASS	0	0	PASS	PASS	0 / 68	PASS	Dataset PASS	0
LD33031417.las	LAS 1.4, PDRF 6	PASS	0	0	PASS	PASS	0 / 68	PASS	Dataset PASS	0
LD33031420.las	LAS 1.4, PDRF 6	PASS	0	0	PASS	PASS	0 / 68	PASS	Dataset PASS	0
LD33031423.las	LAS 1.4, PDRF 6	PASS	0	0	PASS	PASS	0 / 68	PASS	Dataset PASS	0
LD33031426.las	LAS 1.4, PDRF 6	PASS	0	0	PASS	PASS	0 / 68	PASS	Dataset PASS	0
LD33031429.las	LAS 1.4, PDRF 6	PASS	0	0	PASS	PASS	0 / 68	PASS	Dataset PASS	0
LD33031432.las	LAS 1.4, PDRF 6	PASS	0	0	PASS	PASS	0 / 68	PASS	Dataset PASS	0
LD33031435.las	LAS 1.4, PDRF 6	PASS	0	0	PASS	PASS	0 / 68	PASS	Dataset PASS	0
LD33031438.las	LAS 1.4, PDRF 6	PASS	0	0	PASS	PASS	0 / 68	PASS	Dataset PASS	0
LD33031441.las	LAS 1.4, PDRF 6	PASS	0	0	PASS	PASS	0 / 68	PASS	Dataset PASS	0
LD33031444.las	LAS 1.4, PDRF 6	PASS	0	0	PASS	PASS	0 / 68	PASS	Dataset PASS	0
LD33031447.las	LAS 1.4, PDRF 6	PASS	0	0	PASS	PASS	0 / 68	PASS	Dataset PASS	0
LD33031450.las	LAS 1.4, PDRF 6	PASS	0	0	PASS	PASS	0 / 68	PASS	Dataset PASS	0
LD33031453.las	LAS 1.4, PDRF 6	PASS	0	0	PASS	PASS	0 / 68	PASS	Dataset PASS	0
LD33031456.las	LAS 1.4, PDRF 6	PASS	0	0	PASS	PASS	0 / 68	PASS	Dataset PASS	0
LD33031459.las	LAS 1.4, PDRF 6	PASS	0	0	PASS	PASS	0 / 68	PASS	Dataset PASS	0
LD33031462.las	LAS 1.4, PDRF 6	PASS	0	0	PASS	PASS	0 / 68	PASS	Dataset PASS	0
LD33031465.las	LAS 1.4, PDRF 6	PASS	0	0	PASS	PASS	0 / 68	PASS	Dataset PASS	0
LD33031468.las	LAS 1.4, PDRF 6	PASS	0	0	PASS	PASS	0 / 68	PASS	Dataset PASS	0
LD33031471.las	LAS 1.4, PDRF 6	PASS	0	0	PASS	PASS	0 / 68	PASS	Dataset PASS	0
LD33031474.las	LAS 1.4, PDRF 6	PASS	0	0	PASS	PASS	0 / 68	PASS	Dataset PASS	0
LD33031477.las	LAS 1.4, PDRF 6	PASS	0	0	PASS	PASS	0 / 68	PASS	Dataset PASS	0
LD33031480.las	LAS 1.4, PDRF 6	PASS	0	0	PASS	PASS	0 / 68	PASS	Dataset PASS	0
LD33031483.las	LAS 1.4, PDRF 6	PASS	0	0	PASS	PASS	0 / 68	PASS	Dataset PASS	0
LD33031486.las	LAS 1.4, PDRF 6	PASS	0	0	PASS	PASS	0 / 68	PASS	Dataset PASS	0
LD33031489.las	LAS 1.4, PDRF 6	PASS	0	0	PASS	PASS	0 / 68	PASS	Dataset PASS	0
LD33031492.las	LAS 1.4, PDRF 6	PASS	0	0	PASS	PASS	0 / 68	PASS	Dataset PASS	0
LD33031495.las	LAS 1.4, PDRF 6	PASS	0	0	PASS	PASS	0 / 68	PASS	Dataset PASS	0
LD33031498.las	LAS 1.4, PDRF 6	PASS	0	0	PASS	PASS	0 / 68	PASS	Dataset PASS	0
LD33031501.las	LAS 1.4, PDRF 6	PASS	0	0	PASS	PASS	0 / 68	PASS	Dataset PASS	0
LD33031504.las	LAS 1.4, PDRF 6	PASS	0	0	PASS	PASS	0 / 68	PASS	Dataset PASS	0
LD33031507.las	LAS 1.4, PDRF 6	PASS	0	0	PASS	PASS	0 / 68	PASS	Dataset PASS	0
LD33031510.las	LAS 1.4, PDRF 6	PASS	0	0	PASS	PASS	0 / 68	PASS	Dataset PASS	0
LD33031513.las	LAS 1.4, PDRF 6	PASS	0	0	PASS	PASS	0 / 68	PASS	Dataset PASS	0
LD33031516.las	LAS 1.4, PDRF 6	PASS	0	0	PASS	PASS	0 / 68	PASS	Dataset PASS	0
LD33031519.las	LAS 1.4, PDRF 6	PASS	0	0	PASS	PASS	0 / 68	PASS	Dataset PASS	0
LD33031522.las	LAS 1.4, PDRF 6	PASS	0	0	PASS	PASS	0 / 68	PASS	Dataset PASS	0
LD33031525.las	LAS 1.4, PDRF 6	PASS	0	0	PASS	PASS	0 / 68	PASS	Dataset PASS	0
LD33031528.las	LAS 1.4, PDRF 6	PASS	0	0	PASS	PASS	0 / 68	PASS	Dataset PASS	0
LD33031531.las	LAS 1.4, PDRF 6	PASS	0	0	PASS	PASS	0 / 68	PASS	Dataset PASS	0
LD33031534.las	LAS 1.4, PDRF 6	PASS	0	0	PASS	PASS	0 / 68	PASS	Dataset PASS	0
LD33031537.las	LAS 1.4, PDRF 6	PASS	0	0	PASS	PASS	0 / 68	PASS	Dataset PASS	0
LD33031540.las	LAS 1.4, PDRF 6	PASS	0	0	PASS	PASS	0 / 68	PASS	Dataset PASS	0
LD33031543.las	LAS 1.4, PDRF 6	PASS	0	0	PASS	PASS	0 / 68	PASS	Dataset PASS	0
LD33031546.las	LAS 1.4, PDRF 6	PASS	0	0	PASS	PASS	0 / 68	PASS	Dataset PASS	0
LD33031549.las	LAS 1.4, PDRF 6	PASS	0	0	PASS	PASS	0 / 68	PASS	Dataset PASS	0
LD33031552.las	LAS 1.4, PDRF 6	PASS	0	0	PASS	PASS	0 / 68	PASS	Dataset PASS	0

DPH-1.1 Report on ASPRS LAS File Format (Tiled Data) - Compliance - continued

File	LAS Version/PDRF	System ID	Legacy Point Count	Legacy Return Counts	File Source ID	Global Encoding	VLRs / EVLRs	WKT	Intensity	Point Count with Bad Return Info
LD33031555.las	LAS 1.4, PDRF 6	PASS	0	0	PASS	PASS	0 / 68	PASS	Dataset PASS	0
LD33031558.las	LAS 1.4, PDRF 6	PASS	0	0	PASS	PASS	0 / 68	PASS	Dataset PASS	0
LD33031561.las	LAS 1.4, PDRF 6	PASS	0	0	PASS	PASS	0 / 68	PASS	Dataset PASS	0
LD33031564.las	LAS 1.4, PDRF 6	PASS	0	0	PASS	PASS	0 / 68	PASS	Dataset PASS	0
LD33031567.las	LAS 1.4, PDRF 6	PASS	0	0	PASS	PASS	0 / 68	PASS	Dataset PASS	0
LD33031570.las	LAS 1.4, PDRF 6	PASS	0	0	PASS	PASS	0 / 68	PASS	Dataset PASS	0
LD33031573.las	LAS 1.4, PDRF 6	PASS	0	0	PASS	PASS	0 / 68	PASS	Dataset PASS	0
LD33031576.las	LAS 1.4, PDRF 6	PASS	0	0	PASS	PASS	0 / 68	PASS	Dataset PASS	0
LD33031579.las	LAS 1.4, PDRF 6	PASS	0	0	PASS	PASS	0 / 68	PASS	Dataset PASS	0
LD33031582.las	LAS 1.4, PDRF 6	PASS	0	0	PASS	PASS	0 / 68	PASS	Dataset PASS	0
LD33031585.las	LAS 1.4, PDRF 6	PASS	0	0	PASS	PASS	0 / 68	PASS	Dataset PASS	0
LD33031588.las	LAS 1.4, PDRF 6	PASS	0	0	PASS	PASS	0 / 68	PASS	Dataset PASS	0
LD33031591.las	LAS 1.4, PDRF 6	PASS	0	0	PASS	PASS	0 / 68	PASS	Dataset PASS	0
LD33031594.las	LAS 1.4, PDRF 6	PASS	0	0	PASS	PASS	0 / 68	PASS	Dataset PASS	0
LD33031597.las	LAS 1.4, PDRF 6	PASS	0	0	PASS	PASS	0 / 68	PASS	Dataset PASS	0
LD33031600.las	LAS 1.4, PDRF 6	PASS	0	0	PASS	PASS	0 / 68	PASS	Dataset PASS	0
LD33031603.las	LAS 1.4, PDRF 6	PASS	0	0	PASS	PASS	0 / 68	PASS	Dataset PASS	0
LD33031606.las	LAS 1.4, PDRF 6	PASS	0	0	PASS	PASS	0 / 68	PASS	Dataset PASS	0
LD33031609.las	LAS 1.4, PDRF 6	PASS	0	0	PASS	PASS	0 / 5	PASS	Dataset PASS	0
LD33061396.las	LAS 1.4, PDRF 6	PASS	0	0	PASS	PASS	0 / 68	PASS	Dataset PASS	0
LD33061399.las	LAS 1.4, PDRF 6	PASS	0	0	PASS	PASS	0 / 68	PASS	Dataset PASS	0
LD33061402.las	LAS 1.4, PDRF 6	PASS	0	0	PASS	PASS	0 / 68	PASS	Dataset PASS	0
LD33061405.las	LAS 1.4, PDRF 6	PASS	0	0	PASS	PASS	0 / 68	PASS	Dataset PASS	0
LD33061408.las	LAS 1.4, PDRF 6	PASS	0	0	PASS	PASS	0 / 68	PASS	Dataset PASS	0
LD33061411.las	LAS 1.4, PDRF 6	PASS	0	0	PASS	PASS	0 / 68	PASS	Dataset PASS	0
LD33061414.las	LAS 1.4, PDRF 6	PASS	0	0	PASS	PASS	0 / 68	PASS	Dataset PASS	0
LD33061417.las	LAS 1.4, PDRF 6	PASS	0	0	PASS	PASS	0 / 68	PASS	Dataset PASS	0
LD33061420.las	LAS 1.4, PDRF 6	PASS	0	0	PASS	PASS	0 / 68	PASS	Dataset PASS	0
LD33061423.las	LAS 1.4, PDRF 6	PASS	0	0	PASS	PASS	0 / 68	PASS	Dataset PASS	0
LD33061426.las	LAS 1.4, PDRF 6	PASS	0	0	PASS	PASS	0 / 68	PASS	Dataset PASS	0
LD33061429.las	LAS 1.4, PDRF 6	PASS	0	0	PASS	PASS	0 / 68	PASS	Dataset PASS	0
LD33061432.las	LAS 1.4, PDRF 6	PASS	0	0	PASS	PASS	0 / 68	PASS	Dataset PASS	0
LD33061435.las	LAS 1.4, PDRF 6	PASS	0	0	PASS	PASS	0 / 68	PASS	Dataset PASS	0
LD33061438.las	LAS 1.4, PDRF 6	PASS	0	0	PASS	PASS	0 / 68	PASS	Dataset PASS	0
LD33061441.las	LAS 1.4, PDRF 6	PASS	0	0	PASS	PASS	0 / 68	PASS	Dataset PASS	0
LD33061444.las	LAS 1.4, PDRF 6	PASS	0	0	PASS	PASS	0 / 68	PASS	Dataset PASS	0
LD33061447.las	LAS 1.4, PDRF 6	PASS	0	0	PASS	PASS	0 / 68	PASS	Dataset PASS	0
LD33061450.las	LAS 1.4, PDRF 6	PASS	0	0	PASS	PASS	0 / 68	PASS	Dataset PASS	0
LD33061453.las	LAS 1.4, PDRF 6	PASS	0	0	PASS	PASS	0 / 68	PASS	Dataset PASS	0
LD33061456.las	LAS 1.4, PDRF 6	PASS	0	0	PASS	PASS	0 / 68	PASS	Dataset PASS	0
LD33061459.las	LAS 1.4, PDRF 6	PASS	0	0	PASS	PASS	0 / 68	PASS	Dataset PASS	0
LD33061462.las	LAS 1.4, PDRF 6	PASS	0	0	PASS	PASS	0 / 68	PASS	Dataset PASS	0
LD33061465.las	LAS 1.4, PDRF 6	PASS	0	0	PASS	PASS	0 / 68	PASS	Dataset PASS	0
LD33061468.las	LAS 1.4, PDRF 6	PASS	0	0	PASS	PASS	0 / 68	PASS	Dataset PASS	0
LD33061471.las	LAS 1.4, PDRF 6	PASS	0	0	PASS	PASS	0 / 68	PASS	Dataset PASS	0
LD33061474.las	LAS 1.4, PDRF 6	PASS	0	0	PASS	PASS	0 / 68	PASS	Dataset PASS	0
LD33061477.las	LAS 1.4, PDRF 6	PASS	0	0	PASS	PASS	0 / 68	PASS	Dataset PASS	0
LD33061480.las	LAS 1.4, PDRF 6	PASS	0	0	PASS	PASS	0 / 68	PASS	Dataset PASS	0
LD33061483.las	LAS 1.4, PDRF 6	PASS	0	0	PASS	PASS	0 / 68	PASS	Dataset PASS	0

DPH-1.1 Report on ASPRS LAS File Format (Tiled Data) - Compliance - continued

File	LAS Version/PDRF	System ID	Legacy Point Count	Legacy Return Counts	File Source ID	Global Encoding	VLRs / EVLRs	WKT	Intensity	Point Count with Bad Return Info
LD33061486.las	LAS 1.4, PDRF 6	PASS	0	0	PASS	PASS	0 / 68	PASS	Dataset PASS	0
LD33061489.las	LAS 1.4, PDRF 6	PASS	0	0	PASS	PASS	0 / 68	PASS	Dataset PASS	0
LD33061492.las	LAS 1.4, PDRF 6	PASS	0	0	PASS	PASS	0 / 68	PASS	Dataset PASS	0
LD33061495.las	LAS 1.4, PDRF 6	PASS	0	0	PASS	PASS	0 / 68	PASS	Dataset PASS	0
LD33061498.las	LAS 1.4, PDRF 6	PASS	0	0	PASS	PASS	0 / 68	PASS	Dataset PASS	0
LD33061501.las	LAS 1.4, PDRF 6	PASS	0	0	PASS	PASS	0 / 68	PASS	Dataset PASS	0
LD33061504.las	LAS 1.4, PDRF 6	PASS	0	0	PASS	PASS	0 / 68	PASS	Dataset PASS	0
LD33061507.las	LAS 1.4, PDRF 6	PASS	0	0	PASS	PASS	0 / 68	PASS	Dataset PASS	0
LD33061510.las	LAS 1.4, PDRF 6	PASS	0	0	PASS	PASS	0 / 68	PASS	Dataset PASS	0
LD33061513.las	LAS 1.4, PDRF 6	PASS	0	0	PASS	PASS	0 / 68	PASS	Dataset PASS	0
LD33061516.las	LAS 1.4, PDRF 6	PASS	0	0	PASS	PASS	0 / 68	PASS	Dataset PASS	0
LD33061519.las	LAS 1.4, PDRF 6	PASS	0	0	PASS	PASS	0 / 68	PASS	Dataset PASS	0
LD33061522.las	LAS 1.4, PDRF 6	PASS	0	0	PASS	PASS	0 / 68	PASS	Dataset PASS	0
LD33061525.las	LAS 1.4, PDRF 6	PASS	0	0	PASS	PASS	0 / 68	PASS	Dataset PASS	0
LD33061528.las	LAS 1.4, PDRF 6	PASS	0	0	PASS	PASS	0 / 68	PASS	Dataset PASS	0
LD33061531.las	LAS 1.4, PDRF 6	PASS	0	0	PASS	PASS	0 / 68	PASS	Dataset PASS	0
LD33061534.las	LAS 1.4, PDRF 6	PASS	0	0	PASS	PASS	0 / 68	PASS	Dataset PASS	0
LD33061537.las	LAS 1.4, PDRF 6	PASS	0	0	PASS	PASS	0 / 68	PASS	Dataset PASS	0
LD33061540.las	LAS 1.4, PDRF 6	PASS	0	0	PASS	PASS	0 / 68	PASS	Dataset PASS	0
LD33061543.las	LAS 1.4, PDRF 6	PASS	0	0	PASS	PASS	0 / 68	PASS	Dataset PASS	0
LD33061546.las	LAS 1.4, PDRF 6	PASS	0	0	PASS	PASS	0 / 68	PASS	Dataset PASS	0
LD33061549.las	LAS 1.4, PDRF 6	PASS	0	0	PASS	PASS	0 / 68	PASS	Dataset PASS	0
LD33061552.las	LAS 1.4, PDRF 6	PASS	0	0	PASS	PASS	0 / 68	PASS	Dataset PASS	0
LD33061555.las	LAS 1.4, PDRF 6	PASS	0	0	PASS	PASS	0 / 68	PASS	Dataset PASS	0
LD33061558.las	LAS 1.4, PDRF 6	PASS	0	0	PASS	PASS	0 / 68	PASS	Dataset PASS	0
LD33061561.las	LAS 1.4, PDRF 6	PASS	0	0	PASS	PASS	0 / 68	PASS	Dataset PASS	0
LD33061564.las	LAS 1.4, PDRF 6	PASS	0	0	PASS	PASS	0 / 68	PASS	Dataset PASS	0
LD33061567.las	LAS 1.4, PDRF 6	PASS	0	0	PASS	PASS	0 / 68	PASS	Dataset PASS	0
LD33061570.las	LAS 1.4, PDRF 6	PASS	0	0	PASS	PASS	0 / 68	PASS	Dataset PASS	0
LD33061573.las	LAS 1.4, PDRF 6	PASS	0	0	PASS	PASS	0 / 68	PASS	Dataset PASS	0
LD33061576.las	LAS 1.4, PDRF 6	PASS	0	0	PASS	PASS	0 / 68	PASS	Dataset PASS	0
LD33061579.las	LAS 1.4, PDRF 6	PASS	0	0	PASS	PASS	0 / 68	PASS	Dataset PASS	0
LD33061582.las	LAS 1.4, PDRF 6	PASS	0	0	PASS	PASS	0 / 68	PASS	Dataset PASS	0
LD33061585.las	LAS 1.4, PDRF 6	PASS	0	0	PASS	PASS	0 / 68	PASS	Dataset PASS	0
LD33061588.las	LAS 1.4, PDRF 6	PASS	0	0	PASS	PASS	0 / 68	PASS	Dataset PASS	0
LD33061591.las	LAS 1.4, PDRF 6	PASS	0	0	PASS	PASS	0 / 68	PASS	Dataset PASS	0
LD33061594.las	LAS 1.4, PDRF 6	PASS	0	0	PASS	PASS	0 / 68	PASS	Dataset PASS	0
LD33061597.las	LAS 1.4, PDRF 6	PASS	0	0	PASS	PASS	0 / 68	PASS	Dataset PASS	0
LD33061600.las	LAS 1.4, PDRF 6	PASS	0	0	PASS	PASS	0 / 68	PASS	Dataset PASS	0
LD33061603.las	LAS 1.4, PDRF 6	PASS	0	0	PASS	PASS	0 / 68	PASS	Dataset PASS	0
LD33061606.las	LAS 1.4, PDRF 6	PASS	0	0	PASS	PASS	0 / 68	PASS	Dataset PASS	0
LD33061609.las	LAS 1.4, PDRF 6	PASS	0	0	PASS	PASS	0 / 5	PASS	Dataset PASS	0
LD33091396.las	LAS 1.4, PDRF 6	PASS	0	0	PASS	PASS	0 / 68	PASS	Dataset PASS	0
LD33091399.las	LAS 1.4, PDRF 6	PASS	0	0	PASS	PASS	0 / 68	PASS	Dataset PASS	0
LD33091402.las	LAS 1.4, PDRF 6	PASS	0	0	PASS	PASS	0 / 68	PASS	Dataset PASS	0
LD33091405.las	LAS 1.4, PDRF 6	PASS	0	0	PASS	PASS	0 / 68	PASS	Dataset PASS	0
LD33091408.las	LAS 1.4, PDRF 6	PASS	0	0	PASS	PASS	0 / 68	PASS	Dataset PASS	0
LD33091411.las	LAS 1.4, PDRF 6	PASS	0	0	PASS	PASS	0 / 68	PASS	Dataset PASS	0
LD33091414.las	LAS 1.4, PDRF 6	PASS	0	0	PASS	PASS	0 / 68	PASS	Dataset PASS	0

DPH-1.1 Report on ASPRS LAS File Format (Tiled Data) - Compliance - continued

File	LAS Version/PDRF	System ID	Legacy Point Count	Legacy Return Counts	File Source ID	Global Encoding	VLRs / EVLRs	WKT	Intensity	Point Count with Bad Return Info
LD33091417.las	LAS 1.4, PDRF 6	PASS	0	0	PASS	PASS	0 / 68	PASS	Dataset PASS	0
LD33091420.las	LAS 1.4, PDRF 6	PASS	0	0	PASS	PASS	0 / 68	PASS	Dataset PASS	0
LD33091423.las	LAS 1.4, PDRF 6	PASS	0	0	PASS	PASS	0 / 68	PASS	Dataset PASS	0
LD33091426.las	LAS 1.4, PDRF 6	PASS	0	0	PASS	PASS	0 / 68	PASS	Dataset PASS	0
LD33091429.las	LAS 1.4, PDRF 6	PASS	0	0	PASS	PASS	0 / 68	PASS	Dataset PASS	0
LD33091432.las	LAS 1.4, PDRF 6	PASS	0	0	PASS	PASS	0 / 68	PASS	Dataset PASS	0
LD33091435.las	LAS 1.4, PDRF 6	PASS	0	0	PASS	PASS	0 / 68	PASS	Dataset PASS	0
LD33091438.las	LAS 1.4, PDRF 6	PASS	0	0	PASS	PASS	0 / 68	PASS	Dataset PASS	0
LD33091441.las	LAS 1.4, PDRF 6	PASS	0	0	PASS	PASS	0 / 68	PASS	Dataset PASS	0
LD33091444.las	LAS 1.4, PDRF 6	PASS	0	0	PASS	PASS	0 / 68	PASS	Dataset PASS	0
LD33091447.las	LAS 1.4, PDRF 6	PASS	0	0	PASS	PASS	0 / 68	PASS	Dataset PASS	0
LD33091450.las	LAS 1.4, PDRF 6	PASS	0	0	PASS	PASS	0 / 68	PASS	Dataset PASS	0
LD33091453.las	LAS 1.4, PDRF 6	PASS	0	0	PASS	PASS	0 / 68	PASS	Dataset PASS	0
LD33091456.las	LAS 1.4, PDRF 6	PASS	0	0	PASS	PASS	0 / 68	PASS	Dataset PASS	0
LD33091459.las	LAS 1.4, PDRF 6	PASS	0	0	PASS	PASS	0 / 68	PASS	Dataset PASS	0
LD33091462.las	LAS 1.4, PDRF 6	PASS	0	0	PASS	PASS	0 / 68	PASS	Dataset PASS	0
LD33091465.las	LAS 1.4, PDRF 6	PASS	0	0	PASS	PASS	0 / 68	PASS	Dataset PASS	0
LD33091468.las	LAS 1.4, PDRF 6	PASS	0	0	PASS	PASS	0 / 68	PASS	Dataset PASS	0
LD33091471.las	LAS 1.4, PDRF 6	PASS	0	0	PASS	PASS	0 / 68	PASS	Dataset PASS	0
LD33091474.las	LAS 1.4, PDRF 6	PASS	0	0	PASS	PASS	0 / 68	PASS	Dataset PASS	0
LD33091477.las	LAS 1.4, PDRF 6	PASS	0	0	PASS	PASS	0 / 68	PASS	Dataset PASS	0
LD33091480.las	LAS 1.4, PDRF 6	PASS	0	0	PASS	PASS	0 / 68	PASS	Dataset PASS	0
LD33091483.las	LAS 1.4, PDRF 6	PASS	0	0	PASS	PASS	0 / 68	PASS	Dataset PASS	0
LD33091486.las	LAS 1.4, PDRF 6	PASS	0	0	PASS	PASS	0 / 68	PASS	Dataset PASS	0
LD33091489.las	LAS 1.4, PDRF 6	PASS	0	0	PASS	PASS	0 / 68	PASS	Dataset PASS	0
LD33091492.las	LAS 1.4, PDRF 6	PASS	0	0	PASS	PASS	0 / 68	PASS	Dataset PASS	0
LD33091495.las	LAS 1.4, PDRF 6	PASS	0	0	PASS	PASS	0 / 68	PASS	Dataset PASS	0
LD33091498.las	LAS 1.4, PDRF 6	PASS	0	0	PASS	PASS	0 / 68	PASS	Dataset PASS	0
LD33091501.las	LAS 1.4, PDRF 6	PASS	0	0	PASS	PASS	0 / 68	PASS	Dataset PASS	0
LD33091504.las	LAS 1.4, PDRF 6	PASS	0	0	PASS	PASS	0 / 68	PASS	Dataset PASS	0
LD33091507.las	LAS 1.4, PDRF 6	PASS	0	0	PASS	PASS	0 / 68	PASS	Dataset PASS	0
LD33091510.las	LAS 1.4, PDRF 6	PASS	0	0	PASS	PASS	0 / 68	PASS	Dataset PASS	0
LD33091513.las	LAS 1.4, PDRF 6	PASS	0	0	PASS	PASS	0 / 68	PASS	Dataset PASS	0
LD33091516.las	LAS 1.4, PDRF 6	PASS	0	0	PASS	PASS	0 / 68	PASS	Dataset PASS	0
LD33091519.las	LAS 1.4, PDRF 6	PASS	0	0	PASS	PASS	0 / 68	PASS	Dataset PASS	0
LD33091522.las	LAS 1.4, PDRF 6	PASS	0	0	PASS	PASS	0 / 68	PASS	Dataset PASS	0
LD33091525.las	LAS 1.4, PDRF 6	PASS	0	0	PASS	PASS	0 / 68	PASS	Dataset PASS	0
LD33091528.las	LAS 1.4, PDRF 6	PASS	0	0	PASS	PASS	0 / 68	PASS	Dataset PASS	0
LD33091531.las	LAS 1.4, PDRF 6	PASS	0	0	PASS	PASS	0 / 68	PASS	Dataset PASS	0
LD33091534.las	LAS 1.4, PDRF 6	PASS	0	0	PASS	PASS	0 / 68	PASS	Dataset PASS	0
LD33091537.las	LAS 1.4, PDRF 6	PASS	0	0	PASS	PASS	0 / 68	PASS	Dataset PASS	0
LD33091540.las	LAS 1.4, PDRF 6	PASS	0	0	PASS	PASS	0 / 68	PASS	Dataset PASS	0
LD33091543.las	LAS 1.4, PDRF 6	PASS	0	0	PASS	PASS	0 / 68	PASS	Dataset PASS	0
LD33091546.las	LAS 1.4, PDRF 6	PASS	0	0	PASS	PASS	0 / 68	PASS	Dataset PASS	0
LD33091549.las	LAS 1.4, PDRF 6	PASS	0	0	PASS	PASS	0 / 68	PASS	Dataset PASS	0
LD33091552.las	LAS 1.4, PDRF 6	PASS	0	0	PASS	PASS	0 / 68	PASS	Dataset PASS	0
LD33091555.las	LAS 1.4, PDRF 6	PASS	0	0	PASS	PASS	0 / 68	PASS	Dataset PASS	0
LD33091558.las	LAS 1.4, PDRF 6	PASS	0	0	PASS	PASS	0 / 68	PASS	Dataset PASS	0
LD33091561.las	LAS 1.4, PDRF 6	PASS	0	0	PASS	PASS	0 / 68	PASS	Dataset PASS	0

DPH-1.1 Report on ASPRS LAS File Format (Tiled Data) - Compliance - continued

File	LAS Version/PDRF	System ID	Legacy Point Count	Legacy Return Counts	File Source ID	Global Encoding	VLRs / EVLRs	WKT	Intensity	Point Count with Bad Return Info
LD33091564.las	LAS 1.4, PDRF 6	PASS	0	0	PASS	PASS	0 / 68	PASS	Dataset PASS	0
LD33091567.las	LAS 1.4, PDRF 6	PASS	0	0	PASS	PASS	0 / 68	PASS	Dataset PASS	0
LD33091570.las	LAS 1.4, PDRF 6	PASS	0	0	PASS	PASS	0 / 68	PASS	Dataset PASS	0
LD33091573.las	LAS 1.4, PDRF 6	PASS	0	0	PASS	PASS	0 / 68	PASS	Dataset PASS	0
LD33091576.las	LAS 1.4, PDRF 6	PASS	0	0	PASS	PASS	0 / 68	PASS	Dataset PASS	0
LD33091579.las	LAS 1.4, PDRF 6	PASS	0	0	PASS	PASS	0 / 68	PASS	Dataset PASS	0
LD33091582.las	LAS 1.4, PDRF 6	PASS	0	0	PASS	PASS	0 / 68	PASS	Dataset PASS	0
LD33091585.las	LAS 1.4, PDRF 6	PASS	0	0	PASS	PASS	0 / 68	PASS	Dataset PASS	0
LD33091588.las	LAS 1.4, PDRF 6	PASS	0	0	PASS	PASS	0 / 68	PASS	Dataset PASS	0
LD33091591.las	LAS 1.4, PDRF 6	PASS	0	0	PASS	PASS	0 / 68	PASS	Dataset PASS	0
LD33091594.las	LAS 1.4, PDRF 6	PASS	0	0	PASS	PASS	0 / 68	PASS	Dataset PASS	0
LD33091597.las	LAS 1.4, PDRF 6	PASS	0	0	PASS	PASS	0 / 68	PASS	Dataset PASS	0
LD33091600.las	LAS 1.4, PDRF 6	PASS	0	0	PASS	PASS	0 / 68	PASS	Dataset PASS	0
LD33091603.las	LAS 1.4, PDRF 6	PASS	0	0	PASS	PASS	0 / 68	PASS	Dataset PASS	0
LD33091606.las	LAS 1.4, PDRF 6	PASS	0	0	PASS	PASS	0 / 68	PASS	Dataset PASS	0
LD33091609.las	LAS 1.4, PDRF 6	PASS	0	0	PASS	PASS	0 / 5	PASS	Dataset PASS	0
LD33121396.las	LAS 1.4, PDRF 6	PASS	0	0	PASS	PASS	0 / 68	PASS	Dataset PASS	0
LD33121399.las	LAS 1.4, PDRF 6	PASS	0	0	PASS	PASS	0 / 68	PASS	Dataset PASS	0
LD33121402.las	LAS 1.4, PDRF 6	PASS	0	0	PASS	PASS	0 / 68	PASS	Dataset PASS	0
LD33121405.las	LAS 1.4, PDRF 6	PASS	0	0	PASS	PASS	0 / 68	PASS	Dataset PASS	0
LD33121408.las	LAS 1.4, PDRF 6	PASS	0	0	PASS	PASS	0 / 68	PASS	Dataset PASS	0
LD33121411.las	LAS 1.4, PDRF 6	PASS	0	0	PASS	PASS	0 / 68	PASS	Dataset PASS	0
LD33121414.las	LAS 1.4, PDRF 6	PASS	0	0	PASS	PASS	0 / 68	PASS	Dataset PASS	0
LD33121417.las	LAS 1.4, PDRF 6	PASS	0	0	PASS	PASS	0 / 68	PASS	Dataset PASS	0
LD33121420.las	LAS 1.4, PDRF 6	PASS	0	0	PASS	PASS	0 / 68	PASS	Dataset PASS	0
LD33121423.las	LAS 1.4, PDRF 6	PASS	0	0	PASS	PASS	0 / 68	PASS	Dataset PASS	0
LD33121426.las	LAS 1.4, PDRF 6	PASS	0	0	PASS	PASS	0 / 68	PASS	Dataset PASS	0
LD33121429.las	LAS 1.4, PDRF 6	PASS	0	0	PASS	PASS	0 / 68	PASS	Dataset PASS	0
LD33121432.las	LAS 1.4, PDRF 6	PASS	0	0	PASS	PASS	0 / 68	PASS	Dataset PASS	0
LD33121435.las	LAS 1.4, PDRF 6	PASS	0	0	PASS	PASS	0 / 68	PASS	Dataset PASS	0
LD33121438.las	LAS 1.4, PDRF 6	PASS	0	0	PASS	PASS	0 / 68	PASS	Dataset PASS	0
LD33121441.las	LAS 1.4, PDRF 6	PASS	0	0	PASS	PASS	0 / 68	PASS	Dataset PASS	0
LD33121444.las	LAS 1.4, PDRF 6	PASS	0	0	PASS	PASS	0 / 68	PASS	Dataset PASS	0
LD33121447.las	LAS 1.4, PDRF 6	PASS	0	0	PASS	PASS	0 / 68	PASS	Dataset PASS	0
LD33121450.las	LAS 1.4, PDRF 6	PASS	0	0	PASS	PASS	0 / 68	PASS	Dataset PASS	0
LD33121453.las	LAS 1.4, PDRF 6	PASS	0	0	PASS	PASS	0 / 68	PASS	Dataset PASS	0
LD33121456.las	LAS 1.4, PDRF 6	PASS	0	0	PASS	PASS	0 / 68	PASS	Dataset PASS	0
LD33121459.las	LAS 1.4, PDRF 6	PASS	0	0	PASS	PASS	0 / 68	PASS	Dataset PASS	0
LD33121462.las	LAS 1.4, PDRF 6	PASS	0	0	PASS	PASS	0 / 68	PASS	Dataset PASS	0
LD33121465.las	LAS 1.4, PDRF 6	PASS	0	0	PASS	PASS	0 / 68	PASS	Dataset PASS	0
LD33121468.las	LAS 1.4, PDRF 6	PASS	0	0	PASS	PASS	0 / 68	PASS	Dataset PASS	0
LD33121471.las	LAS 1.4, PDRF 6	PASS	0	0	PASS	PASS	0 / 68	PASS	Dataset PASS	0
LD33121474.las	LAS 1.4, PDRF 6	PASS	0	0	PASS	PASS	0 / 68	PASS	Dataset PASS	0
LD33121477.las	LAS 1.4, PDRF 6	PASS	0	0	PASS	PASS	0 / 68	PASS	Dataset PASS	0
LD33121480.las	LAS 1.4, PDRF 6	PASS	0	0	PASS	PASS	0 / 68	PASS	Dataset PASS	0
LD33121483.las	LAS 1.4, PDRF 6	PASS	0	0	PASS	PASS	0 / 68	PASS	Dataset PASS	0
LD33121486.las	LAS 1.4, PDRF 6	PASS	0	0	PASS	PASS	0 / 68	PASS	Dataset PASS	0
LD33121489.las	LAS 1.4, PDRF 6	PASS	0	0	PASS	PASS	0 / 68	PASS	Dataset PASS	0
LD33121492.las	LAS 1.4, PDRF 6	PASS	0	0	PASS	PASS	0 / 68	PASS	Dataset PASS	0

DPH-1.1 Report on ASPRS LAS File Format (Tiled Data) - Compliance - continued

File	LAS Version/PDRF	System ID	Legacy Point Count	Legacy Return Counts	File Source ID	Global Encoding	VLRs / EVLRs	WKT	Intensity	Point Count with Bad Return Info
LD33121495.las	LAS 1.4, PDRF 6	PASS	0	0	PASS	PASS	0 / 68	PASS	Dataset PASS	0
LD33121498.las	LAS 1.4, PDRF 6	PASS	0	0	PASS	PASS	0 / 68	PASS	Dataset PASS	0
LD33121501.las	LAS 1.4, PDRF 6	PASS	0	0	PASS	PASS	0 / 68	PASS	Dataset PASS	0
LD33121504.las	LAS 1.4, PDRF 6	PASS	0	0	PASS	PASS	0 / 68	PASS	Dataset PASS	0
LD33121507.las	LAS 1.4, PDRF 6	PASS	0	0	PASS	PASS	0 / 68	PASS	Dataset PASS	0
LD33121510.las	LAS 1.4, PDRF 6	PASS	0	0	PASS	PASS	0 / 68	PASS	Dataset PASS	0
LD33121513.las	LAS 1.4, PDRF 6	PASS	0	0	PASS	PASS	0 / 68	PASS	Dataset PASS	0
LD33121516.las	LAS 1.4, PDRF 6	PASS	0	0	PASS	PASS	0 / 68	PASS	Dataset PASS	0
LD33121519.las	LAS 1.4, PDRF 6	PASS	0	0	PASS	PASS	0 / 68	PASS	Dataset PASS	0
LD33121522.las	LAS 1.4, PDRF 6	PASS	0	0	PASS	PASS	0 / 68	PASS	Dataset PASS	0
LD33121525.las	LAS 1.4, PDRF 6	PASS	0	0	PASS	PASS	0 / 68	PASS	Dataset PASS	0
LD33121528.las	LAS 1.4, PDRF 6	PASS	0	0	PASS	PASS	0 / 68	PASS	Dataset PASS	0
LD33121531.las	LAS 1.4, PDRF 6	PASS	0	0	PASS	PASS	0 / 68	PASS	Dataset PASS	0
LD33121534.las	LAS 1.4, PDRF 6	PASS	0	0	PASS	PASS	0 / 68	PASS	Dataset PASS	0
LD33121537.las	LAS 1.4, PDRF 6	PASS	0	0	PASS	PASS	0 / 68	PASS	Dataset PASS	0
LD33121540.las	LAS 1.4, PDRF 6	PASS	0	0	PASS	PASS	0 / 68	PASS	Dataset PASS	0
LD33121543.las	LAS 1.4, PDRF 6	PASS	0	0	PASS	PASS	0 / 68	PASS	Dataset PASS	0
LD33121546.las	LAS 1.4, PDRF 6	PASS	0	0	PASS	PASS	0 / 68	PASS	Dataset PASS	0
LD33121549.las	LAS 1.4, PDRF 6	PASS	0	0	PASS	PASS	0 / 68	PASS	Dataset PASS	0
LD33121552.las	LAS 1.4, PDRF 6	PASS	0	0	PASS	PASS	0 / 68	PASS	Dataset PASS	0
LD33121555.las	LAS 1.4, PDRF 6	PASS	0	0	PASS	PASS	0 / 68	PASS	Dataset PASS	0
LD33121558.las	LAS 1.4, PDRF 6	PASS	0	0	PASS	PASS	0 / 68	PASS	Dataset PASS	0
LD33121561.las	LAS 1.4, PDRF 6	PASS	0	0	PASS	PASS	0 / 68	PASS	Dataset PASS	0
LD33121564.las	LAS 1.4, PDRF 6	PASS	0	0	PASS	PASS	0 / 68	PASS	Dataset PASS	0
LD33121567.las	LAS 1.4, PDRF 6	PASS	0	0	PASS	PASS	0 / 68	PASS	Dataset PASS	0
LD33121570.las	LAS 1.4, PDRF 6	PASS	0	0	PASS	PASS	0 / 68	PASS	Dataset PASS	0
LD33121573.las	LAS 1.4, PDRF 6	PASS	0	0	PASS	PASS	0 / 68	PASS	Dataset PASS	0
LD33121576.las	LAS 1.4, PDRF 6	PASS	0	0	PASS	PASS	0 / 68	PASS	Dataset PASS	0
LD33121579.las	LAS 1.4, PDRF 6	PASS	0	0	PASS	PASS	0 / 68	PASS	Dataset PASS	0
LD33121582.las	LAS 1.4, PDRF 6	PASS	0	0	PASS	PASS	0 / 68	PASS	Dataset PASS	0
LD33121585.las	LAS 1.4, PDRF 6	PASS	0	0	PASS	PASS	0 / 68	PASS	Dataset PASS	0
LD33121588.las	LAS 1.4, PDRF 6	PASS	0	0	PASS	PASS	0 / 68	PASS	Dataset PASS	0
LD33121591.las	LAS 1.4, PDRF 6	PASS	0	0	PASS	PASS	0 / 68	PASS	Dataset PASS	0
LD33121594.las	LAS 1.4, PDRF 6	PASS	0	0	PASS	PASS	0 / 68	PASS	Dataset PASS	0
LD33121597.las	LAS 1.4, PDRF 6	PASS	0	0	PASS	PASS	0 / 68	PASS	Dataset PASS	0
LD33121600.las	LAS 1.4, PDRF 6	PASS	0	0	PASS	PASS	0 / 68	PASS	Dataset PASS	0
LD33121603.las	LAS 1.4, PDRF 6	PASS	0	0	PASS	PASS	0 / 68	PASS	Dataset PASS	0
LD33121606.las	LAS 1.4, PDRF 6	PASS	0	0	PASS	PASS	0 / 68	PASS	Dataset PASS	0
LD33121609.las	LAS 1.4, PDRF 6	PASS	0	0	PASS	PASS	0 / 5	PASS	Dataset PASS	0
LD33151396.las	LAS 1.4, PDRF 6	PASS	0	0	PASS	PASS	0 / 68	PASS	Dataset PASS	0
LD33151399.las	LAS 1.4, PDRF 6	PASS	0	0	PASS	PASS	0 / 68	PASS	Dataset PASS	0
LD33151402.las	LAS 1.4, PDRF 6	PASS	0	0	PASS	PASS	0 / 68	PASS	Dataset PASS	0
LD33151405.las	LAS 1.4, PDRF 6	PASS	0	0	PASS	PASS	0 / 68	PASS	Dataset PASS	0
LD33151408.las	LAS 1.4, PDRF 6	PASS	0	0	PASS	PASS	0 / 68	PASS	Dataset PASS	0
LD33151411.las	LAS 1.4, PDRF 6	PASS	0	0	PASS	PASS	0 / 68	PASS	Dataset PASS	0
LD33151414.las	LAS 1.4, PDRF 6	PASS	0	0	PASS	PASS	0 / 68	PASS	Dataset PASS	0
LD33151417.las	LAS 1.4, PDRF 6	PASS	0	0	PASS	PASS	0 / 68	PASS	Dataset PASS	0
LD33151420.las	LAS 1.4, PDRF 6	PASS	0	0	PASS	PASS	0 / 68	PASS	Dataset PASS	0
LD33151423.las	LAS 1.4, PDRF 6	PASS	0	0	PASS	PASS	0 / 68	PASS	Dataset PASS	0

DPH-1.1 Report on ASPRS LAS File Format (Tiled Data) - Compliance - continued

File	LAS Version/PDRF	System ID	Legacy Point Count	Legacy Return Counts	File Source ID	Global Encoding	VLRs / EVLRs	WKT	Intensity	Point Count with Bad Return Info
LD33151426.las	LAS 1.4, PDRF 6	PASS	0	0	PASS	PASS	0 / 68	PASS	Dataset PASS	0
LD33151429.las	LAS 1.4, PDRF 6	PASS	0	0	PASS	PASS	0 / 68	PASS	Dataset PASS	0
LD33151432.las	LAS 1.4, PDRF 6	PASS	0	0	PASS	PASS	0 / 68	PASS	Dataset PASS	0
LD33151435.las	LAS 1.4, PDRF 6	PASS	0	0	PASS	PASS	0 / 68	PASS	Dataset PASS	0
LD33151438.las	LAS 1.4, PDRF 6	PASS	0	0	PASS	PASS	0 / 68	PASS	Dataset PASS	0
LD33151441.las	LAS 1.4, PDRF 6	PASS	0	0	PASS	PASS	0 / 68	PASS	Dataset PASS	0
LD33151444.las	LAS 1.4, PDRF 6	PASS	0	0	PASS	PASS	0 / 68	PASS	Dataset PASS	0
LD33151447.las	LAS 1.4, PDRF 6	PASS	0	0	PASS	PASS	0 / 68	PASS	Dataset PASS	0
LD33151450.las	LAS 1.4, PDRF 6	PASS	0	0	PASS	PASS	0 / 68	PASS	Dataset PASS	0
LD33151453.las	LAS 1.4, PDRF 6	PASS	0	0	PASS	PASS	0 / 68	PASS	Dataset PASS	0
LD33151456.las	LAS 1.4, PDRF 6	PASS	0	0	PASS	PASS	0 / 68	PASS	Dataset PASS	0
LD33151459.las	LAS 1.4, PDRF 6	PASS	0	0	PASS	PASS	0 / 68	PASS	Dataset PASS	0
LD33151462.las	LAS 1.4, PDRF 6	PASS	0	0	PASS	PASS	0 / 68	PASS	Dataset PASS	0
LD33151465.las	LAS 1.4, PDRF 6	PASS	0	0	PASS	PASS	0 / 68	PASS	Dataset PASS	0
LD33151468.las	LAS 1.4, PDRF 6	PASS	0	0	PASS	PASS	0 / 68	PASS	Dataset PASS	0
LD33151471.las	LAS 1.4, PDRF 6	PASS	0	0	PASS	PASS	0 / 68	PASS	Dataset PASS	0
LD33151474.las	LAS 1.4, PDRF 6	PASS	0	0	PASS	PASS	0 / 68	PASS	Dataset PASS	0
LD33151477.las	LAS 1.4, PDRF 6	PASS	0	0	PASS	PASS	0 / 68	PASS	Dataset PASS	0
LD33151480.las	LAS 1.4, PDRF 6	PASS	0	0	PASS	PASS	0 / 68	PASS	Dataset PASS	0
LD33151483.las	LAS 1.4, PDRF 6	PASS	0	0	PASS	PASS	0 / 68	PASS	Dataset PASS	0
LD33151486.las	LAS 1.4, PDRF 6	PASS	0	0	PASS	PASS	0 / 68	PASS	Dataset PASS	0
LD33151489.las	LAS 1.4, PDRF 6	PASS	0	0	PASS	PASS	0 / 68	PASS	Dataset PASS	0
LD33151492.las	LAS 1.4, PDRF 6	PASS	0	0	PASS	PASS	0 / 68	PASS	Dataset PASS	0
LD33151495.las	LAS 1.4, PDRF 6	PASS	0	0	PASS	PASS	0 / 68	PASS	Dataset PASS	0
LD33151498.las	LAS 1.4, PDRF 6	PASS	0	0	PASS	PASS	0 / 68	PASS	Dataset PASS	0
LD33151501.las	LAS 1.4, PDRF 6	PASS	0	0	PASS	PASS	0 / 68	PASS	Dataset PASS	0
LD33151504.las	LAS 1.4, PDRF 6	PASS	0	0	PASS	PASS	0 / 68	PASS	Dataset PASS	0
LD33151507.las	LAS 1.4, PDRF 6	PASS	0	0	PASS	PASS	0 / 68	PASS	Dataset PASS	0
LD33151510.las	LAS 1.4, PDRF 6	PASS	0	0	PASS	PASS	0 / 68	PASS	Dataset PASS	0
LD33151513.las	LAS 1.4, PDRF 6	PASS	0	0	PASS	PASS	0 / 68	PASS	Dataset PASS	0
LD33151516.las	LAS 1.4, PDRF 6	PASS	0	0	PASS	PASS	0 / 68	PASS	Dataset PASS	0
LD33151519.las	LAS 1.4, PDRF 6	PASS	0	0	PASS	PASS	0 / 68	PASS	Dataset PASS	0
LD33151522.las	LAS 1.4, PDRF 6	PASS	0	0	PASS	PASS	0 / 68	PASS	Dataset PASS	0
LD33151525.las	LAS 1.4, PDRF 6	PASS	0	0	PASS	PASS	0 / 68	PASS	Dataset PASS	0
LD33151528.las	LAS 1.4, PDRF 6	PASS	0	0	PASS	PASS	0 / 68	PASS	Dataset PASS	0
LD33151531.las	LAS 1.4, PDRF 6	PASS	0	0	PASS	PASS	0 / 68	PASS	Dataset PASS	0
LD33151534.las	LAS 1.4, PDRF 6	PASS	0	0	PASS	PASS	0 / 68	PASS	Dataset PASS	0
LD33151537.las	LAS 1.4, PDRF 6	PASS	0	0	PASS	PASS	0 / 68	PASS	Dataset PASS	0
LD33151540.las	LAS 1.4, PDRF 6	PASS	0	0	PASS	PASS	0 / 68	PASS	Dataset PASS	0
LD33151543.las	LAS 1.4, PDRF 6	PASS	0	0	PASS	PASS	0 / 68	PASS	Dataset PASS	0
LD33151546.las	LAS 1.4, PDRF 6	PASS	0	0	PASS	PASS	0 / 68	PASS	Dataset PASS	0
LD33151549.las	LAS 1.4, PDRF 6	PASS	0	0	PASS	PASS	0 / 68	PASS	Dataset PASS	0
LD33151552.las	LAS 1.4, PDRF 6	PASS	0	0	PASS	PASS	0 / 68	PASS	Dataset PASS	0
LD33151555.las	LAS 1.4, PDRF 6	PASS	0	0	PASS	PASS	0 / 68	PASS	Dataset PASS	0
LD33151558.las	LAS 1.4, PDRF 6	PASS	0	0	PASS	PASS	0 / 68	PASS	Dataset PASS	0
LD33151561.las	LAS 1.4, PDRF 6	PASS	0	0	PASS	PASS	0 / 68	PASS	Dataset PASS	0
LD33151564.las	LAS 1.4, PDRF 6	PASS	0	0	PASS	PASS	0 / 68	PASS	Dataset PASS	0
LD33151567.las	LAS 1.4, PDRF 6	PASS	0	0	PASS	PASS	0 / 68	PASS	Dataset PASS	0
LD33151570.las	LAS 1.4, PDRF 6	PASS	0	0	PASS	PASS	0 / 68	PASS	Dataset PASS	0

DPH-1.1 Report on ASPRS LAS File Format (Tiled Data) - Compliance - continued

File	LAS Version/PDRF	System ID	Legacy Point Count	Legacy Return Counts	File Source ID	Global Encoding	VLRs / EVLRs	WKT	Intensity	Point Count with Bad Return Info
LD33151573.las	LAS 1.4, PDRF 6	PASS	0	0	PASS	PASS	0 / 68	PASS	Dataset PASS	0
LD33151576.las	LAS 1.4, PDRF 6	PASS	0	0	PASS	PASS	0 / 68	PASS	Dataset PASS	0
LD33151579.las	LAS 1.4, PDRF 6	PASS	0	0	PASS	PASS	0 / 68	PASS	Dataset PASS	0
LD33151582.las	LAS 1.4, PDRF 6	PASS	0	0	PASS	PASS	0 / 68	PASS	Dataset PASS	0
LD33151585.las	LAS 1.4, PDRF 6	PASS	0	0	PASS	PASS	0 / 68	PASS	Dataset PASS	0
LD33151588.las	LAS 1.4, PDRF 6	PASS	0	0	PASS	PASS	0 / 68	PASS	Dataset PASS	0
LD33151591.las	LAS 1.4, PDRF 6	PASS	0	0	PASS	PASS	0 / 68	PASS	Dataset PASS	0
LD33151594.las	LAS 1.4, PDRF 6	PASS	0	0	PASS	PASS	0 / 68	PASS	Dataset PASS	0
LD33151597.las	LAS 1.4, PDRF 6	PASS	0	0	PASS	PASS	0 / 68	PASS	Dataset PASS	0
LD33151600.las	LAS 1.4, PDRF 6	PASS	0	0	PASS	PASS	0 / 68	PASS	Dataset PASS	0
LD33151603.las	LAS 1.4, PDRF 6	PASS	0	0	PASS	PASS	0 / 68	PASS	Dataset PASS	0
LD33151606.las	LAS 1.4, PDRF 6	PASS	0	0	PASS	PASS	0 / 68	PASS	Dataset PASS	0
LD33151609.las	LAS 1.4, PDRF 6	PASS	0	0	PASS	PASS	0 / 5	PASS	Dataset PASS	0
LD33181396.las	LAS 1.4, PDRF 6	PASS	0	0	PASS	PASS	0 / 68	PASS	Dataset PASS	0
LD33181399.las	LAS 1.4, PDRF 6	PASS	0	0	PASS	PASS	0 / 68	PASS	Dataset PASS	0
LD33181402.las	LAS 1.4, PDRF 6	PASS	0	0	PASS	PASS	0 / 68	PASS	Dataset PASS	0
LD33181405.las	LAS 1.4, PDRF 6	PASS	0	0	PASS	PASS	0 / 68	PASS	Dataset PASS	0
LD33181408.las	LAS 1.4, PDRF 6	PASS	0	0	PASS	PASS	0 / 68	PASS	Dataset PASS	0
LD33181411.las	LAS 1.4, PDRF 6	PASS	0	0	PASS	PASS	0 / 68	PASS	Dataset PASS	0
LD33181414.las	LAS 1.4, PDRF 6	PASS	0	0	PASS	PASS	0 / 68	PASS	Dataset PASS	0
LD33181417.las	LAS 1.4, PDRF 6	PASS	0	0	PASS	PASS	0 / 68	PASS	Dataset PASS	0
LD33181420.las	LAS 1.4, PDRF 6	PASS	0	0	PASS	PASS	0 / 68	PASS	Dataset PASS	0
LD33181423.las	LAS 1.4, PDRF 6	PASS	0	0	PASS	PASS	0 / 68	PASS	Dataset PASS	0
LD33181426.las	LAS 1.4, PDRF 6	PASS	0	0	PASS	PASS	0 / 68	PASS	Dataset PASS	0
LD33181429.las	LAS 1.4, PDRF 6	PASS	0	0	PASS	PASS	0 / 68	PASS	Dataset PASS	0
LD33181432.las	LAS 1.4, PDRF 6	PASS	0	0	PASS	PASS	0 / 68	PASS	Dataset PASS	0
LD33181435.las	LAS 1.4, PDRF 6	PASS	0	0	PASS	PASS	0 / 68	PASS	Dataset PASS	0
LD33181438.las	LAS 1.4, PDRF 6	PASS	0	0	PASS	PASS	0 / 68	PASS	Dataset PASS	0
LD33181441.las	LAS 1.4, PDRF 6	PASS	0	0	PASS	PASS	0 / 68	PASS	Dataset PASS	0
LD33181444.las	LAS 1.4, PDRF 6	PASS	0	0	PASS	PASS	0 / 68	PASS	Dataset PASS	0
LD33181447.las	LAS 1.4, PDRF 6	PASS	0	0	PASS	PASS	0 / 68	PASS	Dataset PASS	0
LD33181450.las	LAS 1.4, PDRF 6	PASS	0	0	PASS	PASS	0 / 68	PASS	Dataset PASS	0
LD33181453.las	LAS 1.4, PDRF 6	PASS	0	0	PASS	PASS	0 / 68	PASS	Dataset PASS	0
LD33181456.las	LAS 1.4, PDRF 6	PASS	0	0	PASS	PASS	0 / 68	PASS	Dataset PASS	0
LD33181459.las	LAS 1.4, PDRF 6	PASS	0	0	PASS	PASS	0 / 68	PASS	Dataset PASS	0
LD33181462.las	LAS 1.4, PDRF 6	PASS	0	0	PASS	PASS	0 / 68	PASS	Dataset PASS	0
LD33181465.las	LAS 1.4, PDRF 6	PASS	0	0	PASS	PASS	0 / 68	PASS	Dataset PASS	0
LD33181468.las	LAS 1.4, PDRF 6	PASS	0	0	PASS	PASS	0 / 68	PASS	Dataset PASS	0
LD33181471.las	LAS 1.4, PDRF 6	PASS	0	0	PASS	PASS	0 / 68	PASS	Dataset PASS	0
LD33181474.las	LAS 1.4, PDRF 6	PASS	0	0	PASS	PASS	0 / 68	PASS	Dataset PASS	0
LD33181477.las	LAS 1.4, PDRF 6	PASS	0	0	PASS	PASS	0 / 68	PASS	Dataset PASS	0
LD33181480.las	LAS 1.4, PDRF 6	PASS	0	0	PASS	PASS	0 / 68	PASS	Dataset PASS	0
LD33181483.las	LAS 1.4, PDRF 6	PASS	0	0	PASS	PASS	0 / 68	PASS	Dataset PASS	0
LD33181486.las	LAS 1.4, PDRF 6	PASS	0	0	PASS	PASS	0 / 68	PASS	Dataset PASS	0
LD33181489.las	LAS 1.4, PDRF 6	PASS	0	0	PASS	PASS	0 / 68	PASS	Dataset PASS	0
LD33181492.las	LAS 1.4, PDRF 6	PASS	0	0	PASS	PASS	0 / 68	PASS	Dataset PASS	0
LD33181495.las	LAS 1.4, PDRF 6	PASS	0	0	PASS	PASS	0 / 68	PASS	Dataset PASS	0
LD33181498.las	LAS 1.4, PDRF 6	PASS	0	0	PASS	PASS	0 / 68	PASS	Dataset PASS	0
LD33181501.las	LAS 1.4, PDRF 6	PASS	0	0	PASS	PASS	0 / 68	PASS	Dataset PASS	0

DPH-1.1 Report on ASPRS LAS File Format (Tiled Data) - Compliance - continued

File	LAS Version/PDRF	System ID	Legacy Point Count	Legacy Return Counts	File Source ID	Global Encoding	VLRs / EVLRs	WKT	Intensity	Point Count with Bad Return Info
LD33181504.las	LAS 1.4, PDRF 6	PASS	0	0	PASS	PASS	0 / 68	PASS	Dataset PASS	0
LD33181507.las	LAS 1.4, PDRF 6	PASS	0	0	PASS	PASS	0 / 68	PASS	Dataset PASS	0
LD33181510.las	LAS 1.4, PDRF 6	PASS	0	0	PASS	PASS	0 / 68	PASS	Dataset PASS	0
LD33181513.las	LAS 1.4, PDRF 6	PASS	0	0	PASS	PASS	0 / 68	PASS	Dataset PASS	0
LD33181516.las	LAS 1.4, PDRF 6	PASS	0	0	PASS	PASS	0 / 68	PASS	Dataset PASS	0
LD33181519.las	LAS 1.4, PDRF 6	PASS	0	0	PASS	PASS	0 / 68	PASS	Dataset PASS	0
LD33181522.las	LAS 1.4, PDRF 6	PASS	0	0	PASS	PASS	0 / 68	PASS	Dataset PASS	0
LD33181525.las	LAS 1.4, PDRF 6	PASS	0	0	PASS	PASS	0 / 68	PASS	Dataset PASS	0
LD33181528.las	LAS 1.4, PDRF 6	PASS	0	0	PASS	PASS	0 / 68	PASS	Dataset PASS	0
LD33181531.las	LAS 1.4, PDRF 6	PASS	0	0	PASS	PASS	0 / 68	PASS	Dataset PASS	0
LD33181534.las	LAS 1.4, PDRF 6	PASS	0	0	PASS	PASS	0 / 68	PASS	Dataset PASS	0
LD33181537.las	LAS 1.4, PDRF 6	PASS	0	0	PASS	PASS	0 / 68	PASS	Dataset PASS	0
LD33181540.las	LAS 1.4, PDRF 6	PASS	0	0	PASS	PASS	0 / 68	PASS	Dataset PASS	0
LD33181543.las	LAS 1.4, PDRF 6	PASS	0	0	PASS	PASS	0 / 68	PASS	Dataset PASS	0
LD33181546.las	LAS 1.4, PDRF 6	PASS	0	0	PASS	PASS	0 / 68	PASS	Dataset PASS	0
LD33181549.las	LAS 1.4, PDRF 6	PASS	0	0	PASS	PASS	0 / 68	PASS	Dataset PASS	0
LD33181552.las	LAS 1.4, PDRF 6	PASS	0	0	PASS	PASS	0 / 68	PASS	Dataset PASS	0
LD33181555.las	LAS 1.4, PDRF 6	PASS	0	0	PASS	PASS	0 / 68	PASS	Dataset PASS	0
LD33181558.las	LAS 1.4, PDRF 6	PASS	0	0	PASS	PASS	0 / 68	PASS	Dataset PASS	0
LD33181561.las	LAS 1.4, PDRF 6	PASS	0	0	PASS	PASS	0 / 68	PASS	Dataset PASS	0
LD33181564.las	LAS 1.4, PDRF 6	PASS	0	0	PASS	PASS	0 / 68	PASS	Dataset PASS	0
LD33181567.las	LAS 1.4, PDRF 6	PASS	0	0	PASS	PASS	0 / 68	PASS	Dataset PASS	0
LD33181570.las	LAS 1.4, PDRF 6	PASS	0	0	PASS	PASS	0 / 68	PASS	Dataset PASS	0
LD33181573.las	LAS 1.4, PDRF 6	PASS	0	0	PASS	PASS	0 / 68	PASS	Dataset PASS	0
LD33181576.las	LAS 1.4, PDRF 6	PASS	0	0	PASS	PASS	0 / 68	PASS	Dataset PASS	0
LD33181579.las	LAS 1.4, PDRF 6	PASS	0	0	PASS	PASS	0 / 68	PASS	Dataset PASS	0
LD33181582.las	LAS 1.4, PDRF 6	PASS	0	0	PASS	PASS	0 / 68	PASS	Dataset PASS	0
LD33181585.las	LAS 1.4, PDRF 6	PASS	0	0	PASS	PASS	0 / 68	PASS	Dataset PASS	0
LD33181588.las	LAS 1.4, PDRF 6	PASS	0	0	PASS	PASS	0 / 68	PASS	Dataset PASS	0
LD33181591.las	LAS 1.4, PDRF 6	PASS	0	0	PASS	PASS	0 / 68	PASS	Dataset PASS	0
LD33181594.las	LAS 1.4, PDRF 6	PASS	0	0	PASS	PASS	0 / 68	PASS	Dataset PASS	0
LD33181597.las	LAS 1.4, PDRF 6	PASS	0	0	PASS	PASS	0 / 68	PASS	Dataset PASS	0
LD33181600.las	LAS 1.4, PDRF 6	PASS	0	0	PASS	PASS	0 / 68	PASS	Dataset PASS	0
LD33181603.las	LAS 1.4, PDRF 6	PASS	0	0	PASS	PASS	0 / 68	PASS	Dataset PASS	0
LD33181606.las	LAS 1.4, PDRF 6	PASS	0	0	PASS	PASS	0 / 68	PASS	Dataset PASS	0
LD33181609.las	LAS 1.4, PDRF 6	PASS	0	0	PASS	PASS	0 / 5	PASS	Dataset PASS	0
LD33211396.las	LAS 1.4, PDRF 6	PASS	0	0	PASS	PASS	0 / 68	PASS	Dataset PASS	0
LD33211399.las	LAS 1.4, PDRF 6	PASS	0	0	PASS	PASS	0 / 68	PASS	Dataset PASS	0
LD33211402.las	LAS 1.4, PDRF 6	PASS	0	0	PASS	PASS	0 / 68	PASS	Dataset PASS	0
LD33211405.las	LAS 1.4, PDRF 6	PASS	0	0	PASS	PASS	0 / 68	PASS	Dataset PASS	0
LD33211408.las	LAS 1.4, PDRF 6	PASS	0	0	PASS	PASS	0 / 68	PASS	Dataset PASS	0
LD33211411.las	LAS 1.4, PDRF 6	PASS	0	0	PASS	PASS	0 / 68	PASS	Dataset PASS	0
LD33211414.las	LAS 1.4, PDRF 6	PASS	0	0	PASS	PASS	0 / 68	PASS	Dataset PASS	0
LD33211417.las	LAS 1.4, PDRF 6	PASS	0	0	PASS	PASS	0 / 68	PASS	Dataset PASS	0
LD33211420.las	LAS 1.4, PDRF 6	PASS	0	0	PASS	PASS	0 / 68	PASS	Dataset PASS	0
LD33211423.las	LAS 1.4, PDRF 6	PASS	0	0	PASS	PASS	0 / 68	PASS	Dataset PASS	0
LD33211426.las	LAS 1.4, PDRF 6	PASS	0	0	PASS	PASS	0 / 68	PASS	Dataset PASS	0
LD33211429.las	LAS 1.4, PDRF 6	PASS	0	0	PASS	PASS	0 / 68	PASS	Dataset PASS	0
LD33211432.las	LAS 1.4, PDRF 6	PASS	0	0	PASS	PASS	0 / 68	PASS	Dataset PASS	0

DPH-1.1 Report on ASPRS LAS File Format (Tiled Data) - Compliance - continued

File	LAS Version/PDRF	System ID	Legacy Point Count	Legacy Return Counts	File Source ID	Global Encoding	VLRs / EVLRs	WKT	Intensity	Point Count with Bad Return Info
LD33211435.las	LAS 1.4, PDRF 6	PASS	0	0	PASS	PASS	0 / 68	PASS	Dataset PASS	0
LD33211438.las	LAS 1.4, PDRF 6	PASS	0	0	PASS	PASS	0 / 68	PASS	Dataset PASS	0
LD33211441.las	LAS 1.4, PDRF 6	PASS	0	0	PASS	PASS	0 / 68	PASS	Dataset PASS	0
LD33211444.las	LAS 1.4, PDRF 6	PASS	0	0	PASS	PASS	0 / 68	PASS	Dataset PASS	0
LD33211447.las	LAS 1.4, PDRF 6	PASS	0	0	PASS	PASS	0 / 68	PASS	Dataset PASS	0
LD33211450.las	LAS 1.4, PDRF 6	PASS	0	0	PASS	PASS	0 / 68	PASS	Dataset PASS	0
LD33211453.las	LAS 1.4, PDRF 6	PASS	0	0	PASS	PASS	0 / 68	PASS	Dataset PASS	0
LD33211456.las	LAS 1.4, PDRF 6	PASS	0	0	PASS	PASS	0 / 68	PASS	Dataset PASS	0
LD33211459.las	LAS 1.4, PDRF 6	PASS	0	0	PASS	PASS	0 / 68	PASS	Dataset PASS	0
LD33211462.las	LAS 1.4, PDRF 6	PASS	0	0	PASS	PASS	0 / 68	PASS	Dataset PASS	0
LD33211465.las	LAS 1.4, PDRF 6	PASS	0	0	PASS	PASS	0 / 68	PASS	Dataset PASS	0
LD33211468.las	LAS 1.4, PDRF 6	PASS	0	0	PASS	PASS	0 / 68	PASS	Dataset PASS	0
LD33211471.las	LAS 1.4, PDRF 6	PASS	0	0	PASS	PASS	0 / 68	PASS	Dataset PASS	0
LD33211474.las	LAS 1.4, PDRF 6	PASS	0	0	PASS	PASS	0 / 68	PASS	Dataset PASS	0
LD33211477.las	LAS 1.4, PDRF 6	PASS	0	0	PASS	PASS	0 / 68	PASS	Dataset PASS	0
LD33211480.las	LAS 1.4, PDRF 6	PASS	0	0	PASS	PASS	0 / 68	PASS	Dataset PASS	0
LD33211483.las	LAS 1.4, PDRF 6	PASS	0	0	PASS	PASS	0 / 68	PASS	Dataset PASS	0
LD33211486.las	LAS 1.4, PDRF 6	PASS	0	0	PASS	PASS	0 / 68	PASS	Dataset PASS	0
LD33211489.las	LAS 1.4, PDRF 6	PASS	0	0	PASS	PASS	0 / 68	PASS	Dataset PASS	0
LD33211492.las	LAS 1.4, PDRF 6	PASS	0	0	PASS	PASS	0 / 68	PASS	Dataset PASS	0
LD33211495.las	LAS 1.4, PDRF 6	PASS	0	0	PASS	PASS	0 / 68	PASS	Dataset PASS	0
LD33211498.las	LAS 1.4, PDRF 6	PASS	0	0	PASS	PASS	0 / 68	PASS	Dataset PASS	0
LD33211501.las	LAS 1.4, PDRF 6	PASS	0	0	PASS	PASS	0 / 68	PASS	Dataset PASS	0
LD33211504.las	LAS 1.4, PDRF 6	PASS	0	0	PASS	PASS	0 / 68	PASS	Dataset PASS	0
LD33211507.las	LAS 1.4, PDRF 6	PASS	0	0	PASS	PASS	0 / 68	PASS	Dataset PASS	0
LD33211510.las	LAS 1.4, PDRF 6	PASS	0	0	PASS	PASS	0 / 68	PASS	Dataset PASS	0
LD33211513.las	LAS 1.4, PDRF 6	PASS	0	0	PASS	PASS	0 / 68	PASS	Dataset PASS	0
LD33211516.las	LAS 1.4, PDRF 6	PASS	0	0	PASS	PASS	0 / 68	PASS	Dataset PASS	0
LD33211519.las	LAS 1.4, PDRF 6	PASS	0	0	PASS	PASS	0 / 68	PASS	Dataset PASS	0
LD33211522.las	LAS 1.4, PDRF 6	PASS	0	0	PASS	PASS	0 / 68	PASS	Dataset PASS	0
LD33211525.las	LAS 1.4, PDRF 6	PASS	0	0	PASS	PASS	0 / 68	PASS	Dataset PASS	0
LD33211528.las	LAS 1.4, PDRF 6	PASS	0	0	PASS	PASS	0 / 68	PASS	Dataset PASS	0
LD33211531.las	LAS 1.4, PDRF 6	PASS	0	0	PASS	PASS	0 / 68	PASS	Dataset PASS	0
LD33211534.las	LAS 1.4, PDRF 6	PASS	0	0	PASS	PASS	0 / 68	PASS	Dataset PASS	0
LD33211537.las	LAS 1.4, PDRF 6	PASS	0	0	PASS	PASS	0 / 68	PASS	Dataset PASS	0
LD33211540.las	LAS 1.4, PDRF 6	PASS	0	0	PASS	PASS	0 / 68	PASS	Dataset PASS	0
LD33211543.las	LAS 1.4, PDRF 6	PASS	0	0	PASS	PASS	0 / 68	PASS	Dataset PASS	0
LD33211546.las	LAS 1.4, PDRF 6	PASS	0	0	PASS	PASS	0 / 68	PASS	Dataset PASS	0
LD33211549.las	LAS 1.4, PDRF 6	PASS	0	0	PASS	PASS	0 / 68	PASS	Dataset PASS	0
LD33211552.las	LAS 1.4, PDRF 6	PASS	0	0	PASS	PASS	0 / 68	PASS	Dataset PASS	0
LD33211555.las	LAS 1.4, PDRF 6	PASS	0	0	PASS	PASS	0 / 68	PASS	Dataset PASS	0
LD33211558.las	LAS 1.4, PDRF 6	PASS	0	0	PASS	PASS	0 / 68	PASS	Dataset PASS	0
LD33211561.las	LAS 1.4, PDRF 6	PASS	0	0	PASS	PASS	0 / 68	PASS	Dataset PASS	0
LD33211564.las	LAS 1.4, PDRF 6	PASS	0	0	PASS	PASS	0 / 68	PASS	Dataset PASS	0
LD33211567.las	LAS 1.4, PDRF 6	PASS	0	0	PASS	PASS	0 / 68	PASS	Dataset PASS	0
LD33211570.las	LAS 1.4, PDRF 6	PASS	0	0	PASS	PASS	0 / 68	PASS	Dataset PASS	0
LD33211573.las	LAS 1.4, PDRF 6	PASS	0	0	PASS	PASS	0 / 68	PASS	Dataset PASS	0
LD33211576.las	LAS 1.4, PDRF 6	PASS	0	0	PASS	PASS	0 / 68	PASS	Dataset PASS	0
LD33211579.las	LAS 1.4, PDRF 6	PASS	0	0	PASS	PASS	0 / 68	PASS	Dataset PASS	0

DPH-1.1 Report on ASPRS LAS File Format (Tiled Data) - Compliance - continued

File	LAS Version/PDRF	System ID	Legacy Point Count	Legacy Return Counts	File Source ID	Global Encoding	VLRs / EVLRs	WKT	Intensity	Point Count with Bad Return Info
LD33211582.las	LAS 1.4, PDRF 6	PASS	0	0	PASS	PASS	0 / 68	PASS	Dataset PASS	0
LD33211585.las	LAS 1.4, PDRF 6	PASS	0	0	PASS	PASS	0 / 68	PASS	Dataset PASS	0
LD33211588.las	LAS 1.4, PDRF 6	PASS	0	0	PASS	PASS	0 / 68	PASS	Dataset PASS	0
LD33211591.las	LAS 1.4, PDRF 6	PASS	0	0	PASS	PASS	0 / 68	PASS	Dataset PASS	0
LD33211594.las	LAS 1.4, PDRF 6	PASS	0	0	PASS	PASS	0 / 68	PASS	Dataset PASS	0
LD33211597.las	LAS 1.4, PDRF 6	PASS	0	0	PASS	PASS	0 / 68	PASS	Dataset PASS	0
LD33211600.las	LAS 1.4, PDRF 6	PASS	0	0	PASS	PASS	0 / 68	PASS	Dataset PASS	0
LD33211603.las	LAS 1.4, PDRF 6	PASS	0	0	PASS	PASS	0 / 68	PASS	Dataset PASS	0
LD33211606.las	LAS 1.4, PDRF 6	PASS	0	0	PASS	PASS	0 / 68	PASS	Dataset PASS	0
LD33211609.las	LAS 1.4, PDRF 6	PASS	0	0	PASS	PASS	0 / 5	PASS	Dataset PASS	0
LD33241396.las	LAS 1.4, PDRF 6	PASS	0	0	PASS	PASS	0 / 68	PASS	Dataset PASS	0
LD33241399.las	LAS 1.4, PDRF 6	PASS	0	0	PASS	PASS	0 / 68	PASS	Dataset PASS	0
LD33241402.las	LAS 1.4, PDRF 6	PASS	0	0	PASS	PASS	0 / 68	PASS	Dataset PASS	0
LD33241405.las	LAS 1.4, PDRF 6	PASS	0	0	PASS	PASS	0 / 68	PASS	Dataset PASS	0
LD33241408.las	LAS 1.4, PDRF 6	PASS	0	0	PASS	PASS	0 / 68	PASS	Dataset PASS	0
LD33241411.las	LAS 1.4, PDRF 6	PASS	0	0	PASS	PASS	0 / 68	PASS	Dataset PASS	0
LD33241414.las	LAS 1.4, PDRF 6	PASS	0	0	PASS	PASS	0 / 68	PASS	Dataset PASS	0
LD33241417.las	LAS 1.4, PDRF 6	PASS	0	0	PASS	PASS	0 / 68	PASS	Dataset PASS	0
LD33241420.las	LAS 1.4, PDRF 6	PASS	0	0	PASS	PASS	0 / 68	PASS	Dataset PASS	0
LD33241423.las	LAS 1.4, PDRF 6	PASS	0	0	PASS	PASS	0 / 68	PASS	Dataset PASS	0
LD33241426.las	LAS 1.4, PDRF 6	PASS	0	0	PASS	PASS	0 / 68	PASS	Dataset PASS	0
LD33241429.las	LAS 1.4, PDRF 6	PASS	0	0	PASS	PASS	0 / 68	PASS	Dataset PASS	0
LD33241432.las	LAS 1.4, PDRF 6	PASS	0	0	PASS	PASS	0 / 68	PASS	Dataset PASS	0
LD33241435.las	LAS 1.4, PDRF 6	PASS	0	0	PASS	PASS	0 / 68	PASS	Dataset PASS	0
LD33241438.las	LAS 1.4, PDRF 6	PASS	0	0	PASS	PASS	0 / 68	PASS	Dataset PASS	0
LD33241441.las	LAS 1.4, PDRF 6	PASS	0	0	PASS	PASS	0 / 68	PASS	Dataset PASS	0
LD33241444.las	LAS 1.4, PDRF 6	PASS	0	0	PASS	PASS	0 / 68	PASS	Dataset PASS	0
LD33241447.las	LAS 1.4, PDRF 6	PASS	0	0	PASS	PASS	0 / 68	PASS	Dataset PASS	0
LD33241450.las	LAS 1.4, PDRF 6	PASS	0	0	PASS	PASS	0 / 68	PASS	Dataset PASS	0
LD33241453.las	LAS 1.4, PDRF 6	PASS	0	0	PASS	PASS	0 / 68	PASS	Dataset PASS	0
LD33241456.las	LAS 1.4, PDRF 6	PASS	0	0	PASS	PASS	0 / 68	PASS	Dataset PASS	0
LD33241459.las	LAS 1.4, PDRF 6	PASS	0	0	PASS	PASS	0 / 68	PASS	Dataset PASS	0
LD33241462.las	LAS 1.4, PDRF 6	PASS	0	0	PASS	PASS	0 / 68	PASS	Dataset PASS	0
LD33241465.las	LAS 1.4, PDRF 6	PASS	0	0	PASS	PASS	0 / 68	PASS	Dataset PASS	0
LD33241468.las	LAS 1.4, PDRF 6	PASS	0	0	PASS	PASS	0 / 68	PASS	Dataset PASS	0
LD33241471.las	LAS 1.4, PDRF 6	PASS	0	0	PASS	PASS	0 / 68	PASS	Dataset PASS	0
LD33241474.las	LAS 1.4, PDRF 6	PASS	0	0	PASS	PASS	0 / 68	PASS	Dataset PASS	0
LD33241477.las	LAS 1.4, PDRF 6	PASS	0	0	PASS	PASS	0 / 68	PASS	Dataset PASS	0
LD33241480.las	LAS 1.4, PDRF 6	PASS	0	0	PASS	PASS	0 / 68	PASS	Dataset PASS	0
LD33241483.las	LAS 1.4, PDRF 6	PASS	0	0	PASS	PASS	0 / 68	PASS	Dataset PASS	0
LD33241486.las	LAS 1.4, PDRF 6	PASS	0	0	PASS	PASS	0 / 68	PASS	Dataset PASS	0
LD33241489.las	LAS 1.4, PDRF 6	PASS	0	0	PASS	PASS	0 / 68	PASS	Dataset PASS	0
LD33241492.las	LAS 1.4, PDRF 6	PASS	0	0	PASS	PASS	0 / 68	PASS	Dataset PASS	0
LD33241495.las	LAS 1.4, PDRF 6	PASS	0	0	PASS	PASS	0 / 68	PASS	Dataset PASS	0
LD33241498.las	LAS 1.4, PDRF 6	PASS	0	0	PASS	PASS	0 / 68	PASS	Dataset PASS	0
LD33241501.las	LAS 1.4, PDRF 6	PASS	0	0	PASS	PASS	0 / 68	PASS	Dataset PASS	0
LD33241504.las	LAS 1.4, PDRF 6	PASS	0	0	PASS	PASS	0 / 68	PASS	Dataset PASS	0
LD33241507.las	LAS 1.4, PDRF 6	PASS	0	0	PASS	PASS	0 / 68	PASS	Dataset PASS	0
LD33241510.las	LAS 1.4, PDRF 6	PASS	0	0	PASS	PASS	0 / 68	PASS	Dataset PASS	0

DPH-1.1 Report on ASPRS LAS File Format (Tiled Data) - Compliance - continued

File	LAS Version/PDRF	System ID	Legacy Point Count	Legacy Return Counts	File Source ID	Global Encoding	VLRs / EVLRs	WKT	Intensity	Point Count with Bad Return Info
LD33241513.las	LAS 1.4, PDRF 6	PASS	0	0	PASS	PASS	0 / 68	PASS	Dataset PASS	0
LD33241516.las	LAS 1.4, PDRF 6	PASS	0	0	PASS	PASS	0 / 68	PASS	Dataset PASS	0
LD33241519.las	LAS 1.4, PDRF 6	PASS	0	0	PASS	PASS	0 / 68	PASS	Dataset PASS	0
LD33241522.las	LAS 1.4, PDRF 6	PASS	0	0	PASS	PASS	0 / 68	PASS	Dataset PASS	0
LD33241525.las	LAS 1.4, PDRF 6	PASS	0	0	PASS	PASS	0 / 68	PASS	Dataset PASS	0
LD33241528.las	LAS 1.4, PDRF 6	PASS	0	0	PASS	PASS	0 / 68	PASS	Dataset PASS	0
LD33241531.las	LAS 1.4, PDRF 6	PASS	0	0	PASS	PASS	0 / 68	PASS	Dataset PASS	0
LD33241534.las	LAS 1.4, PDRF 6	PASS	0	0	PASS	PASS	0 / 68	PASS	Dataset PASS	0
LD33241537.las	LAS 1.4, PDRF 6	PASS	0	0	PASS	PASS	0 / 68	PASS	Dataset PASS	0
LD33241540.las	LAS 1.4, PDRF 6	PASS	0	0	PASS	PASS	0 / 68	PASS	Dataset PASS	0
LD33241543.las	LAS 1.4, PDRF 6	PASS	0	0	PASS	PASS	0 / 68	PASS	Dataset PASS	0
LD33241546.las	LAS 1.4, PDRF 6	PASS	0	0	PASS	PASS	0 / 68	PASS	Dataset PASS	0
LD33241549.las	LAS 1.4, PDRF 6	PASS	0	0	PASS	PASS	0 / 68	PASS	Dataset PASS	0
LD33241552.las	LAS 1.4, PDRF 6	PASS	0	0	PASS	PASS	0 / 68	PASS	Dataset PASS	0
LD33241555.las	LAS 1.4, PDRF 6	PASS	0	0	PASS	PASS	0 / 68	PASS	Dataset PASS	0
LD33241558.las	LAS 1.4, PDRF 6	PASS	0	0	PASS	PASS	0 / 68	PASS	Dataset PASS	0
LD33241561.las	LAS 1.4, PDRF 6	PASS	0	0	PASS	PASS	0 / 68	PASS	Dataset PASS	0
LD33241564.las	LAS 1.4, PDRF 6	PASS	0	0	PASS	PASS	0 / 68	PASS	Dataset PASS	0
LD33241567.las	LAS 1.4, PDRF 6	PASS	0	0	PASS	PASS	0 / 68	PASS	Dataset PASS	0
LD33241570.las	LAS 1.4, PDRF 6	PASS	0	0	PASS	PASS	0 / 68	PASS	Dataset PASS	0
LD33241573.las	LAS 1.4, PDRF 6	PASS	0	0	PASS	PASS	0 / 68	PASS	Dataset PASS	0
LD33241576.las	LAS 1.4, PDRF 6	PASS	0	0	PASS	PASS	0 / 68	PASS	Dataset PASS	0
LD33241579.las	LAS 1.4, PDRF 6	PASS	0	0	PASS	PASS	0 / 68	PASS	Dataset PASS	0
LD33241582.las	LAS 1.4, PDRF 6	PASS	0	0	PASS	PASS	0 / 68	PASS	Dataset PASS	0
LD33241585.las	LAS 1.4, PDRF 6	PASS	0	0	PASS	PASS	0 / 68	PASS	Dataset PASS	0
LD33241588.las	LAS 1.4, PDRF 6	PASS	0	0	PASS	PASS	0 / 68	PASS	Dataset PASS	0
LD33241591.las	LAS 1.4, PDRF 6	PASS	0	0	PASS	PASS	0 / 68	PASS	Dataset PASS	0
LD33241594.las	LAS 1.4, PDRF 6	PASS	0	0	PASS	PASS	0 / 68	PASS	Dataset PASS	0
LD33241597.las	LAS 1.4, PDRF 6	PASS	0	0	PASS	PASS	0 / 68	PASS	Dataset PASS	0
LD33241600.las	LAS 1.4, PDRF 6	PASS	0	0	PASS	PASS	0 / 68	PASS	Dataset PASS	0
LD33241603.las	LAS 1.4, PDRF 6	PASS	0	0	PASS	PASS	0 / 68	PASS	Dataset PASS	0
LD33241606.las	LAS 1.4, PDRF 6	PASS	0	0	PASS	PASS	0 / 68	PASS	Dataset PASS	0
LD33241609.las	LAS 1.4, PDRF 6	PASS	0	0	PASS	PASS	0 / 8	PASS	Dataset PASS	0
LD33271396.las	LAS 1.4, PDRF 6	PASS	0	0	PASS	PASS	0 / 68	PASS	Dataset PASS	0
LD33271399.las	LAS 1.4, PDRF 6	PASS	0	0	PASS	PASS	0 / 68	PASS	Dataset PASS	0
LD33271402.las	LAS 1.4, PDRF 6	PASS	0	0	PASS	PASS	0 / 68	PASS	Dataset PASS	0
LD33271405.las	LAS 1.4, PDRF 6	PASS	0	0	PASS	PASS	0 / 68	PASS	Dataset PASS	0
LD33271408.las	LAS 1.4, PDRF 6	PASS	0	0	PASS	PASS	0 / 68	PASS	Dataset PASS	0
LD33271411.las	LAS 1.4, PDRF 6	PASS	0	0	PASS	PASS	0 / 68	PASS	Dataset PASS	0
LD33271414.las	LAS 1.4, PDRF 6	PASS	0	0	PASS	PASS	0 / 68	PASS	Dataset PASS	0
LD33271417.las	LAS 1.4, PDRF 6	PASS	0	0	PASS	PASS	0 / 68	PASS	Dataset PASS	0
LD33271420.las	LAS 1.4, PDRF 6	PASS	0	0	PASS	PASS	0 / 68	PASS	Dataset PASS	0
LD33271423.las	LAS 1.4, PDRF 6	PASS	0	0	PASS	PASS	0 / 68	PASS	Dataset PASS	0
LD33271426.las	LAS 1.4, PDRF 6	PASS	0	0	PASS	PASS	0 / 68	PASS	Dataset PASS	0
LD33271429.las	LAS 1.4, PDRF 6	PASS	0	0	PASS	PASS	0 / 68	PASS	Dataset PASS	0
LD33271432.las	LAS 1.4, PDRF 6	PASS	0	0	PASS	PASS	0 / 68	PASS	Dataset PASS	0
LD33271435.las	LAS 1.4, PDRF 6	PASS	0	0	PASS	PASS	0 / 68	PASS	Dataset PASS	0
LD33271438.las	LAS 1.4, PDRF 6	PASS	0	0	PASS	PASS	0 / 68	PASS	Dataset PASS	0
LD33271441.las	LAS 1.4, PDRF 6	PASS	0	0	PASS	PASS	0 / 68	PASS	Dataset PASS	0

DPH-1.1 Report on ASPRS LAS File Format (Tiled Data) - Compliance - continued

File	LAS Version/PDRF	System ID	Legacy Point Count	Legacy Return Counts	File Source ID	Global Encoding	VLRs / EVLRs	WKT	Intensity	Point Count with Bad Return Info
LD33271444.las	LAS 1.4, PDRF 6	PASS	0	0	PASS	PASS	0 / 68	PASS	Dataset PASS	0
LD33271447.las	LAS 1.4, PDRF 6	PASS	0	0	PASS	PASS	0 / 68	PASS	Dataset PASS	0
LD33271450.las	LAS 1.4, PDRF 6	PASS	0	0	PASS	PASS	0 / 68	PASS	Dataset PASS	0
LD33271453.las	LAS 1.4, PDRF 6	PASS	0	0	PASS	PASS	0 / 68	PASS	Dataset PASS	0
LD33271456.las	LAS 1.4, PDRF 6	PASS	0	0	PASS	PASS	0 / 68	PASS	Dataset PASS	0
LD33271459.las	LAS 1.4, PDRF 6	PASS	0	0	PASS	PASS	0 / 68	PASS	Dataset PASS	0
LD33271462.las	LAS 1.4, PDRF 6	PASS	0	0	PASS	PASS	0 / 68	PASS	Dataset PASS	0
LD33271465.las	LAS 1.4, PDRF 6	PASS	0	0	PASS	PASS	0 / 68	PASS	Dataset PASS	0
LD33271468.las	LAS 1.4, PDRF 6	PASS	0	0	PASS	PASS	0 / 68	PASS	Dataset PASS	0
LD33271471.las	LAS 1.4, PDRF 6	PASS	0	0	PASS	PASS	0 / 68	PASS	Dataset PASS	0
LD33271474.las	LAS 1.4, PDRF 6	PASS	0	0	PASS	PASS	0 / 68	PASS	Dataset PASS	0
LD33271477.las	LAS 1.4, PDRF 6	PASS	0	0	PASS	PASS	0 / 68	PASS	Dataset PASS	0
LD33271480.las	LAS 1.4, PDRF 6	PASS	0	0	PASS	PASS	0 / 68	PASS	Dataset PASS	0
LD33271483.las	LAS 1.4, PDRF 6	PASS	0	0	PASS	PASS	0 / 68	PASS	Dataset PASS	0
LD33271486.las	LAS 1.4, PDRF 6	PASS	0	0	PASS	PASS	0 / 68	PASS	Dataset PASS	0
LD33271489.las	LAS 1.4, PDRF 6	PASS	0	0	PASS	PASS	0 / 68	PASS	Dataset PASS	0
LD33271492.las	LAS 1.4, PDRF 6	PASS	0	0	PASS	PASS	0 / 68	PASS	Dataset PASS	0
LD33271495.las	LAS 1.4, PDRF 6	PASS	0	0	PASS	PASS	0 / 68	PASS	Dataset PASS	0
LD33271498.las	LAS 1.4, PDRF 6	PASS	0	0	PASS	PASS	0 / 68	PASS	Dataset PASS	0
LD33271501.las	LAS 1.4, PDRF 6	PASS	0	0	PASS	PASS	0 / 68	PASS	Dataset PASS	0
LD33271504.las	LAS 1.4, PDRF 6	PASS	0	0	PASS	PASS	0 / 68	PASS	Dataset PASS	0
LD33271507.las	LAS 1.4, PDRF 6	PASS	0	0	PASS	PASS	0 / 68	PASS	Dataset PASS	0
LD33271510.las	LAS 1.4, PDRF 6	PASS	0	0	PASS	PASS	0 / 68	PASS	Dataset PASS	0
LD33271513.las	LAS 1.4, PDRF 6	PASS	0	0	PASS	PASS	0 / 68	PASS	Dataset PASS	0
LD33271516.las	LAS 1.4, PDRF 6	PASS	0	0	PASS	PASS	0 / 68	PASS	Dataset PASS	0
LD33271519.las	LAS 1.4, PDRF 6	PASS	0	0	PASS	PASS	0 / 68	PASS	Dataset PASS	0
LD33271522.las	LAS 1.4, PDRF 6	PASS	0	0	PASS	PASS	0 / 68	PASS	Dataset PASS	0
LD33271525.las	LAS 1.4, PDRF 6	PASS	0	0	PASS	PASS	0 / 68	PASS	Dataset PASS	0
LD33271528.las	LAS 1.4, PDRF 6	PASS	0	0	PASS	PASS	0 / 68	PASS	Dataset PASS	0
LD33271531.las	LAS 1.4, PDRF 6	PASS	0	0	PASS	PASS	0 / 68	PASS	Dataset PASS	0
LD33271534.las	LAS 1.4, PDRF 6	PASS	0	0	PASS	PASS	0 / 68	PASS	Dataset PASS	0
LD33271537.las	LAS 1.4, PDRF 6	PASS	0	0	PASS	PASS	0 / 68	PASS	Dataset PASS	0
LD33271540.las	LAS 1.4, PDRF 6	PASS	0	0	PASS	PASS	0 / 68	PASS	Dataset PASS	0
LD33271543.las	LAS 1.4, PDRF 6	PASS	0	0	PASS	PASS	0 / 68	PASS	Dataset PASS	0
LD33271546.las	LAS 1.4, PDRF 6	PASS	0	0	PASS	PASS	0 / 68	PASS	Dataset PASS	0
LD33271549.las	LAS 1.4, PDRF 6	PASS	0	0	PASS	PASS	0 / 68	PASS	Dataset PASS	0
LD33271552.las	LAS 1.4, PDRF 6	PASS	0	0	PASS	PASS	0 / 68	PASS	Dataset PASS	0
LD33271555.las	LAS 1.4, PDRF 6	PASS	0	0	PASS	PASS	0 / 68	PASS	Dataset PASS	0
LD33271558.las	LAS 1.4, PDRF 6	PASS	0	0	PASS	PASS	0 / 68	PASS	Dataset PASS	0
LD33271561.las	LAS 1.4, PDRF 6	PASS	0	0	PASS	PASS	0 / 68	PASS	Dataset PASS	0
LD33271564.las	LAS 1.4, PDRF 6	PASS	0	0	PASS	PASS	0 / 68	PASS	Dataset PASS	0
LD33271567.las	LAS 1.4, PDRF 6	PASS	0	0	PASS	PASS	0 / 68	PASS	Dataset PASS	0
LD33271570.las	LAS 1.4, PDRF 6	PASS	0	0	PASS	PASS	0 / 68	PASS	Dataset PASS	0
LD33271573.las	LAS 1.4, PDRF 6	PASS	0	0	PASS	PASS	0 / 68	PASS	Dataset PASS	0
LD33271576.las	LAS 1.4, PDRF 6	PASS	0	0	PASS	PASS	0 / 68	PASS	Dataset PASS	0
LD33271579.las	LAS 1.4, PDRF 6	PASS	0	0	PASS	PASS	0 / 68	PASS	Dataset PASS	0
LD33271582.las	LAS 1.4, PDRF 6	PASS	0	0	PASS	PASS	0 / 68	PASS	Dataset PASS	0
LD33271585.las	LAS 1.4, PDRF 6	PASS	0	0	PASS	PASS	0 / 68	PASS	Dataset PASS	0
LD33271588.las	LAS 1.4, PDRF 6	PASS	0	0	PASS	PASS	0 / 68	PASS	Dataset PASS	0

DPH-1.1 Report on ASPRS LAS File Format (Tiled Data) - Compliance - continued

File	LAS Version/PDRF	System ID	Legacy Point Count	Legacy Return Counts	File Source ID	Global Encoding	VLRs / EVLRs	WKT	Intensity	Point Count with Bad Return Info
LD33271591.las	LAS 1.4, PDRF 6	PASS	0	0	PASS	PASS	0 / 68	PASS	Dataset PASS	0
LD33271594.las	LAS 1.4, PDRF 6	PASS	0	0	PASS	PASS	0 / 68	PASS	Dataset PASS	0
LD33271597.las	LAS 1.4, PDRF 6	PASS	0	0	PASS	PASS	0 / 68	PASS	Dataset PASS	0
LD33271600.las	LAS 1.4, PDRF 6	PASS	0	0	PASS	PASS	0 / 68	PASS	Dataset PASS	0
LD33271603.las	LAS 1.4, PDRF 6	PASS	0	0	PASS	PASS	0 / 68	PASS	Dataset PASS	0
LD33271606.las	LAS 1.4, PDRF 6	PASS	0	0	PASS	PASS	0 / 68	PASS	Dataset PASS	0
LD33271609.las	LAS 1.4, PDRF 6	PASS	0	0	PASS	PASS	0 / 5	PASS	Dataset PASS	0
LD33301396.las	LAS 1.4, PDRF 6	PASS	0	0	PASS	PASS	0 / 68	PASS	Dataset PASS	0
LD33301399.las	LAS 1.4, PDRF 6	PASS	0	0	PASS	PASS	0 / 68	PASS	Dataset PASS	0
LD33301402.las	LAS 1.4, PDRF 6	PASS	0	0	PASS	PASS	0 / 68	PASS	Dataset PASS	0
LD33301405.las	LAS 1.4, PDRF 6	PASS	0	0	PASS	PASS	0 / 68	PASS	Dataset PASS	0
LD33301408.las	LAS 1.4, PDRF 6	PASS	0	0	PASS	PASS	0 / 68	PASS	Dataset PASS	0
LD33301411.las	LAS 1.4, PDRF 6	PASS	0	0	PASS	PASS	0 / 68	PASS	Dataset PASS	0
LD33301414.las	LAS 1.4, PDRF 6	PASS	0	0	PASS	PASS	0 / 68	PASS	Dataset PASS	0
LD33301417.las	LAS 1.4, PDRF 6	PASS	0	0	PASS	PASS	0 / 68	PASS	Dataset PASS	0
LD33301420.las	LAS 1.4, PDRF 6	PASS	0	0	PASS	PASS	0 / 68	PASS	Dataset PASS	0
LD33301423.las	LAS 1.4, PDRF 6	PASS	0	0	PASS	PASS	0 / 68	PASS	Dataset PASS	0
LD33301426.las	LAS 1.4, PDRF 6	PASS	0	0	PASS	PASS	0 / 68	PASS	Dataset PASS	0
LD33301429.las	LAS 1.4, PDRF 6	PASS	0	0	PASS	PASS	0 / 68	PASS	Dataset PASS	0
LD33301432.las	LAS 1.4, PDRF 6	PASS	0	0	PASS	PASS	0 / 68	PASS	Dataset PASS	0
LD33301435.las	LAS 1.4, PDRF 6	PASS	0	0	PASS	PASS	0 / 68	PASS	Dataset PASS	0
LD33301438.las	LAS 1.4, PDRF 6	PASS	0	0	PASS	PASS	0 / 68	PASS	Dataset PASS	0
LD33301441.las	LAS 1.4, PDRF 6	PASS	0	0	PASS	PASS	0 / 68	PASS	Dataset PASS	0
LD33301444.las	LAS 1.4, PDRF 6	PASS	0	0	PASS	PASS	0 / 68	PASS	Dataset PASS	0
LD33301447.las	LAS 1.4, PDRF 6	PASS	0	0	PASS	PASS	0 / 68	PASS	Dataset PASS	0
LD33301450.las	LAS 1.4, PDRF 6	PASS	0	0	PASS	PASS	0 / 68	PASS	Dataset PASS	0
LD33301453.las	LAS 1.4, PDRF 6	PASS	0	0	PASS	PASS	0 / 68	PASS	Dataset PASS	0
LD33301456.las	LAS 1.4, PDRF 6	PASS	0	0	PASS	PASS	0 / 68	PASS	Dataset PASS	0
LD33301459.las	LAS 1.4, PDRF 6	PASS	0	0	PASS	PASS	0 / 68	PASS	Dataset PASS	0
LD33301462.las	LAS 1.4, PDRF 6	PASS	0	0	PASS	PASS	0 / 68	PASS	Dataset PASS	0
LD33301465.las	LAS 1.4, PDRF 6	PASS	0	0	PASS	PASS	0 / 68	PASS	Dataset PASS	0
LD33301468.las	LAS 1.4, PDRF 6	PASS	0	0	PASS	PASS	0 / 68	PASS	Dataset PASS	0
LD33301471.las	LAS 1.4, PDRF 6	PASS	0	0	PASS	PASS	0 / 68	PASS	Dataset PASS	0
LD33301474.las	LAS 1.4, PDRF 6	PASS	0	0	PASS	PASS	0 / 68	PASS	Dataset PASS	0
LD33301477.las	LAS 1.4, PDRF 6	PASS	0	0	PASS	PASS	0 / 68	PASS	Dataset PASS	0
LD33301480.las	LAS 1.4, PDRF 6	PASS	0	0	PASS	PASS	0 / 68	PASS	Dataset PASS	0
LD33301483.las	LAS 1.4, PDRF 6	PASS	0	0	PASS	PASS	0 / 68	PASS	Dataset PASS	0
LD33301486.las	LAS 1.4, PDRF 6	PASS	0	0	PASS	PASS	0 / 68	PASS	Dataset PASS	0
LD33301489.las	LAS 1.4, PDRF 6	PASS	0	0	PASS	PASS	0 / 68	PASS	Dataset PASS	0
LD33301492.las	LAS 1.4, PDRF 6	PASS	0	0	PASS	PASS	0 / 68	PASS	Dataset PASS	0
LD33301495.las	LAS 1.4, PDRF 6	PASS	0	0	PASS	PASS	0 / 68	PASS	Dataset PASS	0
LD33301498.las	LAS 1.4, PDRF 6	PASS	0	0	PASS	PASS	0 / 68	PASS	Dataset PASS	0
LD33301501.las	LAS 1.4, PDRF 6	PASS	0	0	PASS	PASS	0 / 68	PASS	Dataset PASS	0
LD33301504.las	LAS 1.4, PDRF 6	PASS	0	0	PASS	PASS	0 / 68	PASS	Dataset PASS	0
LD33301507.las	LAS 1.4, PDRF 6	PASS	0	0	PASS	PASS	0 / 68	PASS	Dataset PASS	0
LD33301510.las	LAS 1.4, PDRF 6	PASS	0	0	PASS	PASS	0 / 68	PASS	Dataset PASS	0
LD33301513.las	LAS 1.4, PDRF 6	PASS	0	0	PASS	PASS	0 / 68	PASS	Dataset PASS	0
LD33301516.las	LAS 1.4, PDRF 6	PASS	0	0	PASS	PASS	0 / 68	PASS	Dataset PASS	0
LD33301519.las	LAS 1.4, PDRF 6	PASS	0	0	PASS	PASS	0 / 68	PASS	Dataset PASS	0

DPH-1.1 Report on ASPRS LAS File Format (Tiled Data) - Compliance - continued

File	LAS Version/PDRF	System ID	Legacy Point Count	Legacy Return Counts	File Source ID	Global Encoding	VLRs / EVLRs	WKT	Intensity	Point Count with Bad Return Info
LD33301522.las	LAS 1.4, PDRF 6	PASS	0	0	PASS	PASS	0 / 68	PASS	Dataset PASS	0
LD33301525.las	LAS 1.4, PDRF 6	PASS	0	0	PASS	PASS	0 / 68	PASS	Dataset PASS	0
LD33301528.las	LAS 1.4, PDRF 6	PASS	0	0	PASS	PASS	0 / 68	PASS	Dataset PASS	0
LD33301531.las	LAS 1.4, PDRF 6	PASS	0	0	PASS	PASS	0 / 68	PASS	Dataset PASS	0
LD33301534.las	LAS 1.4, PDRF 6	PASS	0	0	PASS	PASS	0 / 68	PASS	Dataset PASS	0
LD33301537.las	LAS 1.4, PDRF 6	PASS	0	0	PASS	PASS	0 / 68	PASS	Dataset PASS	0
LD33301540.las	LAS 1.4, PDRF 6	PASS	0	0	PASS	PASS	0 / 68	PASS	Dataset PASS	0
LD33301543.las	LAS 1.4, PDRF 6	PASS	0	0	PASS	PASS	0 / 68	PASS	Dataset PASS	0
LD33301546.las	LAS 1.4, PDRF 6	PASS	0	0	PASS	PASS	0 / 68	PASS	Dataset PASS	0
LD33301549.las	LAS 1.4, PDRF 6	PASS	0	0	PASS	PASS	0 / 68	PASS	Dataset PASS	0
LD33301552.las	LAS 1.4, PDRF 6	PASS	0	0	PASS	PASS	0 / 68	PASS	Dataset PASS	0
LD33301555.las	LAS 1.4, PDRF 6	PASS	0	0	PASS	PASS	0 / 68	PASS	Dataset PASS	0
LD33301558.las	LAS 1.4, PDRF 6	PASS	0	0	PASS	PASS	0 / 68	PASS	Dataset PASS	0
LD33301561.las	LAS 1.4, PDRF 6	PASS	0	0	PASS	PASS	0 / 68	PASS	Dataset PASS	0
LD33301564.las	LAS 1.4, PDRF 6	PASS	0	0	PASS	PASS	0 / 68	PASS	Dataset PASS	0
LD33301567.las	LAS 1.4, PDRF 6	PASS	0	0	PASS	PASS	0 / 68	PASS	Dataset PASS	0
LD33301570.las	LAS 1.4, PDRF 6	PASS	0	0	PASS	PASS	0 / 68	PASS	Dataset PASS	0
LD33301573.las	LAS 1.4, PDRF 6	PASS	0	0	PASS	PASS	0 / 68	PASS	Dataset PASS	0
LD33301576.las	LAS 1.4, PDRF 6	PASS	0	0	PASS	PASS	0 / 68	PASS	Dataset PASS	0
LD33301579.las	LAS 1.4, PDRF 6	PASS	0	0	PASS	PASS	0 / 68	PASS	Dataset PASS	0
LD33301582.las	LAS 1.4, PDRF 6	PASS	0	0	PASS	PASS	0 / 68	PASS	Dataset PASS	0
LD33301585.las	LAS 1.4, PDRF 6	PASS	0	0	PASS	PASS	0 / 68	PASS	Dataset PASS	0
LD33301588.las	LAS 1.4, PDRF 6	PASS	0	0	PASS	PASS	0 / 68	PASS	Dataset PASS	0
LD33301591.las	LAS 1.4, PDRF 6	PASS	0	0	PASS	PASS	0 / 68	PASS	Dataset PASS	0
LD33301594.las	LAS 1.4, PDRF 6	PASS	0	0	PASS	PASS	0 / 68	PASS	Dataset PASS	0
LD33301597.las	LAS 1.4, PDRF 6	PASS	0	0	PASS	PASS	0 / 68	PASS	Dataset PASS	0
LD33301600.las	LAS 1.4, PDRF 6	PASS	0	0	PASS	PASS	0 / 68	PASS	Dataset PASS	0
LD33301603.las	LAS 1.4, PDRF 6	PASS	0	0	PASS	PASS	0 / 68	PASS	Dataset PASS	0
LD33301606.las	LAS 1.4, PDRF 6	PASS	0	0	PASS	PASS	0 / 68	PASS	Dataset PASS	0
LD33301609.las	LAS 1.4, PDRF 6	PASS	0	0	PASS	PASS	0 / 5	PASS	Dataset PASS	0
LD33331396.las	LAS 1.4, PDRF 6	PASS	0	0	PASS	PASS	0 / 68	PASS	Dataset PASS	0
LD33331399.las	LAS 1.4, PDRF 6	PASS	0	0	PASS	PASS	0 / 68	PASS	Dataset PASS	0
LD33331402.las	LAS 1.4, PDRF 6	PASS	0	0	PASS	PASS	0 / 68	PASS	Dataset PASS	0
LD33331405.las	LAS 1.4, PDRF 6	PASS	0	0	PASS	PASS	0 / 68	PASS	Dataset PASS	0
LD33331408.las	LAS 1.4, PDRF 6	PASS	0	0	PASS	PASS	0 / 68	PASS	Dataset PASS	0
LD33331411.las	LAS 1.4, PDRF 6	PASS	0	0	PASS	PASS	0 / 68	PASS	Dataset PASS	0
LD33331414.las	LAS 1.4, PDRF 6	PASS	0	0	PASS	PASS	0 / 68	PASS	Dataset PASS	0
LD33331417.las	LAS 1.4, PDRF 6	PASS	0	0	PASS	PASS	0 / 68	PASS	Dataset PASS	0
LD33331420.las	LAS 1.4, PDRF 6	PASS	0	0	PASS	PASS	0 / 68	PASS	Dataset PASS	0
LD33331423.las	LAS 1.4, PDRF 6	PASS	0	0	PASS	PASS	0 / 68	PASS	Dataset PASS	0
LD33331426.las	LAS 1.4, PDRF 6	PASS	0	0	PASS	PASS	0 / 68	PASS	Dataset PASS	0
LD33331429.las	LAS 1.4, PDRF 6	PASS	0	0	PASS	PASS	0 / 68	PASS	Dataset PASS	0
LD33331432.las	LAS 1.4, PDRF 6	PASS	0	0	PASS	PASS	0 / 68	PASS	Dataset PASS	0
LD33331435.las	LAS 1.4, PDRF 6	PASS	0	0	PASS	PASS	0 / 68	PASS	Dataset PASS	0
LD33331438.las	LAS 1.4, PDRF 6	PASS	0	0	PASS	PASS	0 / 68	PASS	Dataset PASS	0
LD33331441.las	LAS 1.4, PDRF 6	PASS	0	0	PASS	PASS	0 / 68	PASS	Dataset PASS	0
LD33331444.las	LAS 1.4, PDRF 6	PASS	0	0	PASS	PASS	0 / 68	PASS	Dataset PASS	0
LD33331447.las	LAS 1.4, PDRF 6	PASS	0	0	PASS	PASS	0 / 68	PASS	Dataset PASS	0
LD33331450.las	LAS 1.4, PDRF 6	PASS	0	0	PASS	PASS	0 / 68	PASS	Dataset PASS	0

DPH-1.1 Report on ASPRS LAS File Format (Tiled Data) - Compliance - continued

File	LAS Version/PDRF	System ID	Legacy Point Count	Legacy Return Counts	File Source ID	Global Encoding	VLRs / EVLRs	WKT	Intensity	Point Count with Bad Return Info
LD33331453.las	LAS 1.4, PDRF 6	PASS	0	0	PASS	PASS	0 / 68	PASS	Dataset PASS	0
LD33331456.las	LAS 1.4, PDRF 6	PASS	0	0	PASS	PASS	0 / 68	PASS	Dataset PASS	0
LD33331459.las	LAS 1.4, PDRF 6	PASS	0	0	PASS	PASS	0 / 68	PASS	Dataset PASS	0
LD33331462.las	LAS 1.4, PDRF 6	PASS	0	0	PASS	PASS	0 / 68	PASS	Dataset PASS	0
LD33331465.las	LAS 1.4, PDRF 6	PASS	0	0	PASS	PASS	0 / 68	PASS	Dataset PASS	0
LD33331468.las	LAS 1.4, PDRF 6	PASS	0	0	PASS	PASS	0 / 68	PASS	Dataset PASS	0
LD33331471.las	LAS 1.4, PDRF 6	PASS	0	0	PASS	PASS	0 / 68	PASS	Dataset PASS	0
LD33331474.las	LAS 1.4, PDRF 6	PASS	0	0	PASS	PASS	0 / 68	PASS	Dataset PASS	0
LD33331477.las	LAS 1.4, PDRF 6	PASS	0	0	PASS	PASS	0 / 68	PASS	Dataset PASS	0
LD33331480.las	LAS 1.4, PDRF 6	PASS	0	0	PASS	PASS	0 / 68	PASS	Dataset PASS	0
LD33331483.las	LAS 1.4, PDRF 6	PASS	0	0	PASS	PASS	0 / 68	PASS	Dataset PASS	0
LD33331486.las	LAS 1.4, PDRF 6	PASS	0	0	PASS	PASS	0 / 68	PASS	Dataset PASS	0
LD33331489.las	LAS 1.4, PDRF 6	PASS	0	0	PASS	PASS	0 / 68	PASS	Dataset PASS	0
LD33331492.las	LAS 1.4, PDRF 6	PASS	0	0	PASS	PASS	0 / 68	PASS	Dataset PASS	0
LD33331495.las	LAS 1.4, PDRF 6	PASS	0	0	PASS	PASS	0 / 68	PASS	Dataset PASS	0
LD33331498.las	LAS 1.4, PDRF 6	PASS	0	0	PASS	PASS	0 / 68	PASS	Dataset PASS	0
LD33331501.las	LAS 1.4, PDRF 6	PASS	0	0	PASS	PASS	0 / 68	PASS	Dataset PASS	0
LD33331504.las	LAS 1.4, PDRF 6	PASS	0	0	PASS	PASS	0 / 68	PASS	Dataset PASS	0
LD33331507.las	LAS 1.4, PDRF 6	PASS	0	0	PASS	PASS	0 / 68	PASS	Dataset PASS	0
LD33331510.las	LAS 1.4, PDRF 6	PASS	0	0	PASS	PASS	0 / 68	PASS	Dataset PASS	0
LD33331513.las	LAS 1.4, PDRF 6	PASS	0	0	PASS	PASS	0 / 68	PASS	Dataset PASS	0
LD33331516.las	LAS 1.4, PDRF 6	PASS	0	0	PASS	PASS	0 / 68	PASS	Dataset PASS	0
LD33331519.las	LAS 1.4, PDRF 6	PASS	0	0	PASS	PASS	0 / 68	PASS	Dataset PASS	0
LD33331522.las	LAS 1.4, PDRF 6	PASS	0	0	PASS	PASS	0 / 68	PASS	Dataset PASS	0
LD33331525.las	LAS 1.4, PDRF 6	PASS	0	0	PASS	PASS	0 / 68	PASS	Dataset PASS	0
LD33331528.las	LAS 1.4, PDRF 6	PASS	0	0	PASS	PASS	0 / 68	PASS	Dataset PASS	0
LD33331531.las	LAS 1.4, PDRF 6	PASS	0	0	PASS	PASS	0 / 68	PASS	Dataset PASS	0
LD33331534.las	LAS 1.4, PDRF 6	PASS	0	0	PASS	PASS	0 / 68	PASS	Dataset PASS	0
LD33331537.las	LAS 1.4, PDRF 6	PASS	0	0	PASS	PASS	0 / 68	PASS	Dataset PASS	0
LD33331540.las	LAS 1.4, PDRF 6	PASS	0	0	PASS	PASS	0 / 68	PASS	Dataset PASS	0
LD33331543.las	LAS 1.4, PDRF 6	PASS	0	0	PASS	PASS	0 / 68	PASS	Dataset PASS	0
LD33331546.las	LAS 1.4, PDRF 6	PASS	0	0	PASS	PASS	0 / 68	PASS	Dataset PASS	0
LD33331549.las	LAS 1.4, PDRF 6	PASS	0	0	PASS	PASS	0 / 68	PASS	Dataset PASS	0
LD33331552.las	LAS 1.4, PDRF 6	PASS	0	0	PASS	PASS	0 / 68	PASS	Dataset PASS	0
LD33331555.las	LAS 1.4, PDRF 6	PASS	0	0	PASS	PASS	0 / 68	PASS	Dataset PASS	0
LD33331558.las	LAS 1.4, PDRF 6	PASS	0	0	PASS	PASS	0 / 68	PASS	Dataset PASS	0
LD33331561.las	LAS 1.4, PDRF 6	PASS	0	0	PASS	PASS	0 / 68	PASS	Dataset PASS	0
LD33331564.las	LAS 1.4, PDRF 6	PASS	0	0	PASS	PASS	0 / 68	PASS	Dataset PASS	0
LD33331567.las	LAS 1.4, PDRF 6	PASS	0	0	PASS	PASS	0 / 68	PASS	Dataset PASS	0
LD33331570.las	LAS 1.4, PDRF 6	PASS	0	0	PASS	PASS	0 / 68	PASS	Dataset PASS	0
LD33331573.las	LAS 1.4, PDRF 6	PASS	0	0	PASS	PASS	0 / 68	PASS	Dataset PASS	0
LD33331576.las	LAS 1.4, PDRF 6	PASS	0	0	PASS	PASS	0 / 68	PASS	Dataset PASS	0
LD33331579.las	LAS 1.4, PDRF 6	PASS	0	0	PASS	PASS	0 / 68	PASS	Dataset PASS	0
LD33331582.las	LAS 1.4, PDRF 6	PASS	0	0	PASS	PASS	0 / 68	PASS	Dataset PASS	0
LD33331585.las	LAS 1.4, PDRF 6	PASS	0	0	PASS	PASS	0 / 68	PASS	Dataset PASS	0
LD33331588.las	LAS 1.4, PDRF 6	PASS	0	0	PASS	PASS	0 / 68	PASS	Dataset PASS	0
LD33331591.las	LAS 1.4, PDRF 6	PASS	0	0	PASS	PASS	0 / 68	PASS	Dataset PASS	0
LD33331594.las	LAS 1.4, PDRF 6	PASS	0	0	PASS	PASS	0 / 68	PASS	Dataset PASS	0
LD33331597.las	LAS 1.4, PDRF 6	PASS	0	0	PASS	PASS	0 / 68	PASS	Dataset PASS	0

DPH-1.1 Report on ASPRS LAS File Format (Tiled Data) - Compliance - continued

File	LAS Version/PDRF	System ID	Legacy Point Count	Legacy Return Counts	File Source ID	Global Encoding	VLRs / EVLRs	WKT	Intensity	Point Count with Bad Return Info
LD33331600.las	LAS 1.4, PDRF 6	PASS	0	0	PASS	PASS	0 / 68	PASS	Dataset PASS	0
LD33331603.las	LAS 1.4, PDRF 6	PASS	0	0	PASS	PASS	0 / 68	PASS	Dataset PASS	0
LD33331606.las	LAS 1.4, PDRF 6	PASS	0	0	PASS	PASS	0 / 68	PASS	Dataset PASS	0
LD33331609.las	LAS 1.4, PDRF 6	PASS	0	0	PASS	PASS	0 / 8	PASS	Dataset PASS	0
LD33361396.las	LAS 1.4, PDRF 6	PASS	0	0	PASS	PASS	0 / 68	PASS	Dataset PASS	0
LD33361399.las	LAS 1.4, PDRF 6	PASS	0	0	PASS	PASS	0 / 68	PASS	Dataset PASS	0
LD33361402.las	LAS 1.4, PDRF 6	PASS	0	0	PASS	PASS	0 / 68	PASS	Dataset PASS	0
LD33361405.las	LAS 1.4, PDRF 6	PASS	0	0	PASS	PASS	0 / 68	PASS	Dataset PASS	0
LD33361408.las	LAS 1.4, PDRF 6	PASS	0	0	PASS	PASS	0 / 68	PASS	Dataset PASS	0
LD33361411.las	LAS 1.4, PDRF 6	PASS	0	0	PASS	PASS	0 / 68	PASS	Dataset PASS	0
LD33361414.las	LAS 1.4, PDRF 6	PASS	0	0	PASS	PASS	0 / 68	PASS	Dataset PASS	0
LD33361417.las	LAS 1.4, PDRF 6	PASS	0	0	PASS	PASS	0 / 68	PASS	Dataset PASS	0
LD33361420.las	LAS 1.4, PDRF 6	PASS	0	0	PASS	PASS	0 / 68	PASS	Dataset PASS	0
LD33361423.las	LAS 1.4, PDRF 6	PASS	0	0	PASS	PASS	0 / 68	PASS	Dataset PASS	0
LD33361426.las	LAS 1.4, PDRF 6	PASS	0	0	PASS	PASS	0 / 68	PASS	Dataset PASS	0
LD33361429.las	LAS 1.4, PDRF 6	PASS	0	0	PASS	PASS	0 / 68	PASS	Dataset PASS	0
LD33361432.las	LAS 1.4, PDRF 6	PASS	0	0	PASS	PASS	0 / 68	PASS	Dataset PASS	0
LD33361435.las	LAS 1.4, PDRF 6	PASS	0	0	PASS	PASS	0 / 68	PASS	Dataset PASS	0
LD33361438.las	LAS 1.4, PDRF 6	PASS	0	0	PASS	PASS	0 / 68	PASS	Dataset PASS	0
LD33361441.las	LAS 1.4, PDRF 6	PASS	0	0	PASS	PASS	0 / 68	PASS	Dataset PASS	0
LD33361444.las	LAS 1.4, PDRF 6	PASS	0	0	PASS	PASS	0 / 68	PASS	Dataset PASS	0
LD33361447.las	LAS 1.4, PDRF 6	PASS	0	0	PASS	PASS	0 / 68	PASS	Dataset PASS	0
LD33361450.las	LAS 1.4, PDRF 6	PASS	0	0	PASS	PASS	0 / 68	PASS	Dataset PASS	0
LD33361453.las	LAS 1.4, PDRF 6	PASS	0	0	PASS	PASS	0 / 68	PASS	Dataset PASS	0
LD33361456.las	LAS 1.4, PDRF 6	PASS	0	0	PASS	PASS	0 / 68	PASS	Dataset PASS	0
LD33361459.las	LAS 1.4, PDRF 6	PASS	0	0	PASS	PASS	0 / 68	PASS	Dataset PASS	0
LD33361462.las	LAS 1.4, PDRF 6	PASS	0	0	PASS	PASS	0 / 68	PASS	Dataset PASS	0
LD33361465.las	LAS 1.4, PDRF 6	PASS	0	0	PASS	PASS	0 / 68	PASS	Dataset PASS	0
LD33361468.las	LAS 1.4, PDRF 6	PASS	0	0	PASS	PASS	0 / 68	PASS	Dataset PASS	0
LD33361471.las	LAS 1.4, PDRF 6	PASS	0	0	PASS	PASS	0 / 68	PASS	Dataset PASS	0
LD33361474.las	LAS 1.4, PDRF 6	PASS	0	0	PASS	PASS	0 / 68	PASS	Dataset PASS	0
LD33361477.las	LAS 1.4, PDRF 6	PASS	0	0	PASS	PASS	0 / 68	PASS	Dataset PASS	0
LD33361480.las	LAS 1.4, PDRF 6	PASS	0	0	PASS	PASS	0 / 68	PASS	Dataset PASS	0
LD33361483.las	LAS 1.4, PDRF 6	PASS	0	0	PASS	PASS	0 / 68	PASS	Dataset PASS	0
LD33361486.las	LAS 1.4, PDRF 6	PASS	0	0	PASS	PASS	0 / 68	PASS	Dataset PASS	0
LD33361489.las	LAS 1.4, PDRF 6	PASS	0	0	PASS	PASS	0 / 68	PASS	Dataset PASS	0
LD33361492.las	LAS 1.4, PDRF 6	PASS	0	0	PASS	PASS	0 / 68	PASS	Dataset PASS	0
LD33361495.las	LAS 1.4, PDRF 6	PASS	0	0	PASS	PASS	0 / 68	PASS	Dataset PASS	0
LD33361498.las	LAS 1.4, PDRF 6	PASS	0	0	PASS	PASS	0 / 68	PASS	Dataset PASS	0
LD33361501.las	LAS 1.4, PDRF 6	PASS	0	0	PASS	PASS	0 / 68	PASS	Dataset PASS	0
LD33361504.las	LAS 1.4, PDRF 6	PASS	0	0	PASS	PASS	0 / 68	PASS	Dataset PASS	0
LD33361507.las	LAS 1.4, PDRF 6	PASS	0	0	PASS	PASS	0 / 68	PASS	Dataset PASS	0
LD33361510.las	LAS 1.4, PDRF 6	PASS	0	0	PASS	PASS	0 / 68	PASS	Dataset PASS	0
LD33361513.las	LAS 1.4, PDRF 6	PASS	0	0	PASS	PASS	0 / 68	PASS	Dataset PASS	0
LD33361516.las	LAS 1.4, PDRF 6	PASS	0	0	PASS	PASS	0 / 68	PASS	Dataset PASS	0
LD33361519.las	LAS 1.4, PDRF 6	PASS	0	0	PASS	PASS	0 / 68	PASS	Dataset PASS	0
LD33361522.las	LAS 1.4, PDRF 6	PASS	0	0	PASS	PASS	0 / 68	PASS	Dataset PASS	0
LD33361525.las	LAS 1.4, PDRF 6	PASS	0	0	PASS	PASS	0 / 68	PASS	Dataset PASS	0
LD33361528.las	LAS 1.4, PDRF 6	PASS	0	0	PASS	PASS	0 / 68	PASS	Dataset PASS	0

DPH-1.1 Report on ASPRS LAS File Format (Tiled Data) - Compliance - continued

File	LAS Version/PDRF	System ID	Legacy Point Count	Legacy Return Counts	File Source ID	Global Encoding	VLRs / EVLRs	WKT	Intensity	Point Count with Bad Return Info
LD33361531.las	LAS 1.4, PDRF 6	PASS	0	0	PASS	PASS	0 / 68	PASS	Dataset PASS	0
LD33361534.las	LAS 1.4, PDRF 6	PASS	0	0	PASS	PASS	0 / 68	PASS	Dataset PASS	0
LD33361537.las	LAS 1.4, PDRF 6	PASS	0	0	PASS	PASS	0 / 68	PASS	Dataset PASS	0
LD33361540.las	LAS 1.4, PDRF 6	PASS	0	0	PASS	PASS	0 / 68	PASS	Dataset PASS	0
LD33361543.las	LAS 1.4, PDRF 6	PASS	0	0	PASS	PASS	0 / 68	PASS	Dataset PASS	0
LD33361546.las	LAS 1.4, PDRF 6	PASS	0	0	PASS	PASS	0 / 68	PASS	Dataset PASS	0
LD33361549.las	LAS 1.4, PDRF 6	PASS	0	0	PASS	PASS	0 / 68	PASS	Dataset PASS	0
LD33361552.las	LAS 1.4, PDRF 6	PASS	0	0	PASS	PASS	0 / 68	PASS	Dataset PASS	0
LD33361555.las	LAS 1.4, PDRF 6	PASS	0	0	PASS	PASS	0 / 68	PASS	Dataset PASS	0
LD33361558.las	LAS 1.4, PDRF 6	PASS	0	0	PASS	PASS	0 / 68	PASS	Dataset PASS	0
LD33361561.las	LAS 1.4, PDRF 6	PASS	0	0	PASS	PASS	0 / 68	PASS	Dataset PASS	0
LD33361564.las	LAS 1.4, PDRF 6	PASS	0	0	PASS	PASS	0 / 68	PASS	Dataset PASS	0
LD33361567.las	LAS 1.4, PDRF 6	PASS	0	0	PASS	PASS	0 / 68	PASS	Dataset PASS	0
LD33361570.las	LAS 1.4, PDRF 6	PASS	0	0	PASS	PASS	0 / 68	PASS	Dataset PASS	0
LD33361573.las	LAS 1.4, PDRF 6	PASS	0	0	PASS	PASS	0 / 68	PASS	Dataset PASS	0
LD33361576.las	LAS 1.4, PDRF 6	PASS	0	0	PASS	PASS	0 / 68	PASS	Dataset PASS	0
LD33361579.las	LAS 1.4, PDRF 6	PASS	0	0	PASS	PASS	0 / 68	PASS	Dataset PASS	0
LD33361582.las	LAS 1.4, PDRF 6	PASS	0	0	PASS	PASS	0 / 68	PASS	Dataset PASS	0
LD33361585.las	LAS 1.4, PDRF 6	PASS	0	0	PASS	PASS	0 / 68	PASS	Dataset PASS	0
LD33361588.las	LAS 1.4, PDRF 6	PASS	0	0	PASS	PASS	0 / 68	PASS	Dataset PASS	0
LD33361591.las	LAS 1.4, PDRF 6	PASS	0	0	PASS	PASS	0 / 68	PASS	Dataset PASS	0
LD33361594.las	LAS 1.4, PDRF 6	PASS	0	0	PASS	PASS	0 / 68	PASS	Dataset PASS	0
LD33361597.las	LAS 1.4, PDRF 6	PASS	0	0	PASS	PASS	0 / 68	PASS	Dataset PASS	0
LD33361600.las	LAS 1.4, PDRF 6	PASS	0	0	PASS	PASS	0 / 68	PASS	Dataset PASS	0
LD33361603.las	LAS 1.4, PDRF 6	PASS	0	0	PASS	PASS	0 / 68	PASS	Dataset PASS	0
LD33361606.las	LAS 1.4, PDRF 6	PASS	0	0	PASS	PASS	0 / 68	PASS	Dataset PASS	0
LD33361609.las	LAS 1.4, PDRF 6	PASS	0	0	PASS	PASS	0 / 8	PASS	Dataset PASS	0
LD33391396.las	LAS 1.4, PDRF 6	PASS	0	0	PASS	PASS	0 / 68	PASS	Dataset PASS	0
LD33391399.las	LAS 1.4, PDRF 6	PASS	0	0	PASS	PASS	0 / 68	PASS	Dataset PASS	0
LD33391402.las	LAS 1.4, PDRF 6	PASS	0	0	PASS	PASS	0 / 68	PASS	Dataset PASS	0
LD33391405.las	LAS 1.4, PDRF 6	PASS	0	0	PASS	PASS	0 / 68	PASS	Dataset PASS	0
LD33391408.las	LAS 1.4, PDRF 6	PASS	0	0	PASS	PASS	0 / 68	PASS	Dataset PASS	0
LD33391411.las	LAS 1.4, PDRF 6	PASS	0	0	PASS	PASS	0 / 68	PASS	Dataset PASS	0
LD33391414.las	LAS 1.4, PDRF 6	PASS	0	0	PASS	PASS	0 / 68	PASS	Dataset PASS	0
LD33391417.las	LAS 1.4, PDRF 6	PASS	0	0	PASS	PASS	0 / 68	PASS	Dataset PASS	0
LD33391420.las	LAS 1.4, PDRF 6	PASS	0	0	PASS	PASS	0 / 68	PASS	Dataset PASS	0
LD33391423.las	LAS 1.4, PDRF 6	PASS	0	0	PASS	PASS	0 / 68	PASS	Dataset PASS	0
LD33391426.las	LAS 1.4, PDRF 6	PASS	0	0	PASS	PASS	0 / 68	PASS	Dataset PASS	0
LD33391429.las	LAS 1.4, PDRF 6	PASS	0	0	PASS	PASS	0 / 68	PASS	Dataset PASS	0
LD33391432.las	LAS 1.4, PDRF 6	PASS	0	0	PASS	PASS	0 / 68	PASS	Dataset PASS	0
LD33391435.las	LAS 1.4, PDRF 6	PASS	0	0	PASS	PASS	0 / 68	PASS	Dataset PASS	0
LD33391438.las	LAS 1.4, PDRF 6	PASS	0	0	PASS	PASS	0 / 68	PASS	Dataset PASS	0
LD33391441.las	LAS 1.4, PDRF 6	PASS	0	0	PASS	PASS	0 / 68	PASS	Dataset PASS	0
LD33391444.las	LAS 1.4, PDRF 6	PASS	0	0	PASS	PASS	0 / 68	PASS	Dataset PASS	0
LD33391447.las	LAS 1.4, PDRF 6	PASS	0	0	PASS	PASS	0 / 68	PASS	Dataset PASS	0
LD33391450.las	LAS 1.4, PDRF 6	PASS	0	0	PASS	PASS	0 / 68	PASS	Dataset PASS	0
LD33391453.las	LAS 1.4, PDRF 6	PASS	0	0	PASS	PASS	0 / 68	PASS	Dataset PASS	0
LD33391456.las	LAS 1.4, PDRF 6	PASS	0	0	PASS	PASS	0 / 68	PASS	Dataset PASS	0
LD33391459.las	LAS 1.4, PDRF 6	PASS	0	0	PASS	PASS	0 / 68	PASS	Dataset PASS	0

DPH-1.1 Report on ASPRS LAS File Format (Tiled Data) - Compliance - continued

File	LAS Version/PDRF	System ID	Legacy Point Count	Legacy Return Counts	File Source ID	Global Encoding	VLRs / EVLRs	WKT	Intensity	Point Count with Bad Return Info
LD33391462.las	LAS 1.4, PDRF 6	PASS	0	0	PASS	PASS	0 / 68	PASS	Dataset PASS	0
LD33391465.las	LAS 1.4, PDRF 6	PASS	0	0	PASS	PASS	0 / 68	PASS	Dataset PASS	0
LD33391468.las	LAS 1.4, PDRF 6	PASS	0	0	PASS	PASS	0 / 68	PASS	Dataset PASS	0
LD33391471.las	LAS 1.4, PDRF 6	PASS	0	0	PASS	PASS	0 / 68	PASS	Dataset PASS	0
LD33391474.las	LAS 1.4, PDRF 6	PASS	0	0	PASS	PASS	0 / 68	PASS	Dataset PASS	0
LD33391477.las	LAS 1.4, PDRF 6	PASS	0	0	PASS	PASS	0 / 68	PASS	Dataset PASS	0
LD33391480.las	LAS 1.4, PDRF 6	PASS	0	0	PASS	PASS	0 / 68	PASS	Dataset PASS	0
LD33391483.las	LAS 1.4, PDRF 6	PASS	0	0	PASS	PASS	0 / 68	PASS	Dataset PASS	0
LD33391486.las	LAS 1.4, PDRF 6	PASS	0	0	PASS	PASS	0 / 68	PASS	Dataset PASS	0
LD33391489.las	LAS 1.4, PDRF 6	PASS	0	0	PASS	PASS	0 / 68	PASS	Dataset PASS	0
LD33391492.las	LAS 1.4, PDRF 6	PASS	0	0	PASS	PASS	0 / 68	PASS	Dataset PASS	0
LD33391495.las	LAS 1.4, PDRF 6	PASS	0	0	PASS	PASS	0 / 68	PASS	Dataset PASS	0
LD33391498.las	LAS 1.4, PDRF 6	PASS	0	0	PASS	PASS	0 / 68	PASS	Dataset PASS	0
LD33391501.las	LAS 1.4, PDRF 6	PASS	0	0	PASS	PASS	0 / 68	PASS	Dataset PASS	0
LD33391504.las	LAS 1.4, PDRF 6	PASS	0	0	PASS	PASS	0 / 68	PASS	Dataset PASS	0
LD33391507.las	LAS 1.4, PDRF 6	PASS	0	0	PASS	PASS	0 / 68	PASS	Dataset PASS	0
LD33391510.las	LAS 1.4, PDRF 6	PASS	0	0	PASS	PASS	0 / 68	PASS	Dataset PASS	0
LD33391513.las	LAS 1.4, PDRF 6	PASS	0	0	PASS	PASS	0 / 68	PASS	Dataset PASS	0
LD33391516.las	LAS 1.4, PDRF 6	PASS	0	0	PASS	PASS	0 / 68	PASS	Dataset PASS	0
LD33391519.las	LAS 1.4, PDRF 6	PASS	0	0	PASS	PASS	0 / 68	PASS	Dataset PASS	0
LD33391522.las	LAS 1.4, PDRF 6	PASS	0	0	PASS	PASS	0 / 68	PASS	Dataset PASS	0
LD33391525.las	LAS 1.4, PDRF 6	PASS	0	0	PASS	PASS	0 / 68	PASS	Dataset PASS	0
LD33391528.las	LAS 1.4, PDRF 6	PASS	0	0	PASS	PASS	0 / 68	PASS	Dataset PASS	0
LD33391531.las	LAS 1.4, PDRF 6	PASS	0	0	PASS	PASS	0 / 68	PASS	Dataset PASS	0
LD33391534.las	LAS 1.4, PDRF 6	PASS	0	0	PASS	PASS	0 / 68	PASS	Dataset PASS	0
LD33391537.las	LAS 1.4, PDRF 6	PASS	0	0	PASS	PASS	0 / 68	PASS	Dataset PASS	0
LD33391540.las	LAS 1.4, PDRF 6	PASS	0	0	PASS	PASS	0 / 68	PASS	Dataset PASS	0
LD33391543.las	LAS 1.4, PDRF 6	PASS	0	0	PASS	PASS	0 / 68	PASS	Dataset PASS	0
LD33391546.las	LAS 1.4, PDRF 6	PASS	0	0	PASS	PASS	0 / 68	PASS	Dataset PASS	0
LD33391549.las	LAS 1.4, PDRF 6	PASS	0	0	PASS	PASS	0 / 68	PASS	Dataset PASS	0
LD33391552.las	LAS 1.4, PDRF 6	PASS	0	0	PASS	PASS	0 / 68	PASS	Dataset PASS	0
LD33391555.las	LAS 1.4, PDRF 6	PASS	0	0	PASS	PASS	0 / 68	PASS	Dataset PASS	0
LD33391558.las	LAS 1.4, PDRF 6	PASS	0	0	PASS	PASS	0 / 68	PASS	Dataset PASS	0
LD33391561.las	LAS 1.4, PDRF 6	PASS	0	0	PASS	PASS	0 / 68	PASS	Dataset PASS	0
LD33391564.las	LAS 1.4, PDRF 6	PASS	0	0	PASS	PASS	0 / 68	PASS	Dataset PASS	0
LD33391567.las	LAS 1.4, PDRF 6	PASS	0	0	PASS	PASS	0 / 68	PASS	Dataset PASS	0
LD33391570.las	LAS 1.4, PDRF 6	PASS	0	0	PASS	PASS	0 / 68	PASS	Dataset PASS	0
LD33391573.las	LAS 1.4, PDRF 6	PASS	0	0	PASS	PASS	0 / 68	PASS	Dataset PASS	0
LD33391576.las	LAS 1.4, PDRF 6	PASS	0	0	PASS	PASS	0 / 68	PASS	Dataset PASS	0
LD33391579.las	LAS 1.4, PDRF 6	PASS	0	0	PASS	PASS	0 / 68	PASS	Dataset PASS	0
LD33391582.las	LAS 1.4, PDRF 6	PASS	0	0	PASS	PASS	0 / 68	PASS	Dataset PASS	0
LD33391585.las	LAS 1.4, PDRF 6	PASS	0	0	PASS	PASS	0 / 68	PASS	Dataset PASS	0
LD33391588.las	LAS 1.4, PDRF 6	PASS	0	0	PASS	PASS	0 / 68	PASS	Dataset PASS	0
LD33391591.las	LAS 1.4, PDRF 6	PASS	0	0	PASS	PASS	0 / 68	PASS	Dataset PASS	0
LD33391594.las	LAS 1.4, PDRF 6	PASS	0	0	PASS	PASS	0 / 68	PASS	Dataset PASS	0
LD33391597.las	LAS 1.4, PDRF 6	PASS	0	0	PASS	PASS	0 / 68	PASS	Dataset PASS	0
LD33391600.las	LAS 1.4, PDRF 6	PASS	0	0	PASS	PASS	0 / 68	PASS	Dataset PASS	0
LD33391603.las	LAS 1.4, PDRF 6	PASS	0	0	PASS	PASS	0 / 68	PASS	Dataset PASS	0
LD33391606.las	LAS 1.4, PDRF 6	PASS	0	0	PASS	PASS	0 / 68	PASS	Dataset PASS	0

DPH-1.1 Report on ASPRS LAS File Format (Tiled Data) - Compliance - continued

File	LAS Version/PDRF	System ID	Legacy Point Count	Legacy Return Counts	File Source ID	Global Encoding	VLRs / EVLRs	WKT	Intensity	Point Count with Bad Return Info
LD33391609.las	LAS 1.4, PDRF 6	PASS	0	0	PASS	PASS	0 / 8	PASS	Dataset PASS	0
LD33421396.las	LAS 1.4, PDRF 6	PASS	0	0	PASS	PASS	0 / 68	PASS	Dataset PASS	0
LD33421399.las	LAS 1.4, PDRF 6	PASS	0	0	PASS	PASS	0 / 68	PASS	Dataset PASS	0
LD33421402.las	LAS 1.4, PDRF 6	PASS	0	0	PASS	PASS	0 / 68	PASS	Dataset PASS	0
LD33421405.las	LAS 1.4, PDRF 6	PASS	0	0	PASS	PASS	0 / 68	PASS	Dataset PASS	0
LD33421408.las	LAS 1.4, PDRF 6	PASS	0	0	PASS	PASS	0 / 68	PASS	Dataset PASS	0
LD33421411.las	LAS 1.4, PDRF 6	PASS	0	0	PASS	PASS	0 / 68	PASS	Dataset PASS	0
LD33421414.las	LAS 1.4, PDRF 6	PASS	0	0	PASS	PASS	0 / 68	PASS	Dataset PASS	0
LD33421417.las	LAS 1.4, PDRF 6	PASS	0	0	PASS	PASS	0 / 68	PASS	Dataset PASS	0
LD33421420.las	LAS 1.4, PDRF 6	PASS	0	0	PASS	PASS	0 / 68	PASS	Dataset PASS	0
LD33421423.las	LAS 1.4, PDRF 6	PASS	0	0	PASS	PASS	0 / 68	PASS	Dataset PASS	0
LD33421426.las	LAS 1.4, PDRF 6	PASS	0	0	PASS	PASS	0 / 68	PASS	Dataset PASS	0
LD33421429.las	LAS 1.4, PDRF 6	PASS	0	0	PASS	PASS	0 / 68	PASS	Dataset PASS	0
LD33421432.las	LAS 1.4, PDRF 6	PASS	0	0	PASS	PASS	0 / 68	PASS	Dataset PASS	0
LD33421435.las	LAS 1.4, PDRF 6	PASS	0	0	PASS	PASS	0 / 68	PASS	Dataset PASS	0
LD33421438.las	LAS 1.4, PDRF 6	PASS	0	0	PASS	PASS	0 / 68	PASS	Dataset PASS	0
LD33421441.las	LAS 1.4, PDRF 6	PASS	0	0	PASS	PASS	0 / 68	PASS	Dataset PASS	0
LD33421444.las	LAS 1.4, PDRF 6	PASS	0	0	PASS	PASS	0 / 68	PASS	Dataset PASS	0
LD33421447.las	LAS 1.4, PDRF 6	PASS	0	0	PASS	PASS	0 / 68	PASS	Dataset PASS	0
LD33421450.las	LAS 1.4, PDRF 6	PASS	0	0	PASS	PASS	0 / 68	PASS	Dataset PASS	0
LD33421453.las	LAS 1.4, PDRF 6	PASS	0	0	PASS	PASS	0 / 68	PASS	Dataset PASS	0
LD33421456.las	LAS 1.4, PDRF 6	PASS	0	0	PASS	PASS	0 / 68	PASS	Dataset PASS	0
LD33421459.las	LAS 1.4, PDRF 6	PASS	0	0	PASS	PASS	0 / 68	PASS	Dataset PASS	0
LD33421462.las	LAS 1.4, PDRF 6	PASS	0	0	PASS	PASS	0 / 68	PASS	Dataset PASS	0
LD33421465.las	LAS 1.4, PDRF 6	PASS	0	0	PASS	PASS	0 / 68	PASS	Dataset PASS	0
LD33421468.las	LAS 1.4, PDRF 6	PASS	0	0	PASS	PASS	0 / 68	PASS	Dataset PASS	0
LD33421471.las	LAS 1.4, PDRF 6	PASS	0	0	PASS	PASS	0 / 68	PASS	Dataset PASS	0
LD33421474.las	LAS 1.4, PDRF 6	PASS	0	0	PASS	PASS	0 / 68	PASS	Dataset PASS	0
LD33421477.las	LAS 1.4, PDRF 6	PASS	0	0	PASS	PASS	0 / 68	PASS	Dataset PASS	0
LD33421480.las	LAS 1.4, PDRF 6	PASS	0	0	PASS	PASS	0 / 68	PASS	Dataset PASS	0
LD33421483.las	LAS 1.4, PDRF 6	PASS	0	0	PASS	PASS	0 / 68	PASS	Dataset PASS	0
LD33421486.las	LAS 1.4, PDRF 6	PASS	0	0	PASS	PASS	0 / 68	PASS	Dataset PASS	0
LD33421489.las	LAS 1.4, PDRF 6	PASS	0	0	PASS	PASS	0 / 68	PASS	Dataset PASS	0
LD33421492.las	LAS 1.4, PDRF 6	PASS	0	0	PASS	PASS	0 / 68	PASS	Dataset PASS	0
LD33421495.las	LAS 1.4, PDRF 6	PASS	0	0	PASS	PASS	0 / 68	PASS	Dataset PASS	0
LD33421498.las	LAS 1.4, PDRF 6	PASS	0	0	PASS	PASS	0 / 68	PASS	Dataset PASS	0
LD33421501.las	LAS 1.4, PDRF 6	PASS	0	0	PASS	PASS	0 / 68	PASS	Dataset PASS	0
LD33421504.las	LAS 1.4, PDRF 6	PASS	0	0	PASS	PASS	0 / 68	PASS	Dataset PASS	0
LD33421507.las	LAS 1.4, PDRF 6	PASS	0	0	PASS	PASS	0 / 68	PASS	Dataset PASS	0
LD33421510.las	LAS 1.4, PDRF 6	PASS	0	0	PASS	PASS	0 / 68	PASS	Dataset PASS	0
LD33421513.las	LAS 1.4, PDRF 6	PASS	0	0	PASS	PASS	0 / 68	PASS	Dataset PASS	0
LD33421516.las	LAS 1.4, PDRF 6	PASS	0	0	PASS	PASS	0 / 68	PASS	Dataset PASS	0
LD33421519.las	LAS 1.4, PDRF 6	PASS	0	0	PASS	PASS	0 / 68	PASS	Dataset PASS	0
LD33421522.las	LAS 1.4, PDRF 6	PASS	0	0	PASS	PASS	0 / 68	PASS	Dataset PASS	0
LD33421525.las	LAS 1.4, PDRF 6	PASS	0	0	PASS	PASS	0 / 68	PASS	Dataset PASS	0
LD33421528.las	LAS 1.4, PDRF 6	PASS	0	0	PASS	PASS	0 / 68	PASS	Dataset PASS	0
LD33421531.las	LAS 1.4, PDRF 6	PASS	0	0	PASS	PASS	0 / 68	PASS	Dataset PASS	0
LD33421534.las	LAS 1.4, PDRF 6	PASS	0	0	PASS	PASS	0 / 68	PASS	Dataset PASS	0
LD33421537.las	LAS 1.4, PDRF 6	PASS	0	0	PASS	PASS	0 / 68	PASS	Dataset PASS	0

DPH-1.1 Report on ASPRS LAS File Format (Tiled Data) - Compliance - continued

File	LAS Version/PDRF	System ID	Legacy Point Count	Legacy Return Counts	File Source ID	Global Encoding	VLRs / EVLRs	WKT	Intensity	Point Count with Bad Return Info
LD33421540.las	LAS 1.4, PDRF 6	PASS	0	0	PASS	PASS	0 / 68	PASS	Dataset PASS	0
LD33421543.las	LAS 1.4, PDRF 6	PASS	0	0	PASS	PASS	0 / 68	PASS	Dataset PASS	0
LD33421546.las	LAS 1.4, PDRF 6	PASS	0	0	PASS	PASS	0 / 68	PASS	Dataset PASS	0
LD33421549.las	LAS 1.4, PDRF 6	PASS	0	0	PASS	PASS	0 / 68	PASS	Dataset PASS	0
LD33421552.las	LAS 1.4, PDRF 6	PASS	0	0	PASS	PASS	0 / 68	PASS	Dataset PASS	0
LD33421555.las	LAS 1.4, PDRF 6	PASS	0	0	PASS	PASS	0 / 68	PASS	Dataset PASS	0
LD33421558.las	LAS 1.4, PDRF 6	PASS	0	0	PASS	PASS	0 / 68	PASS	Dataset PASS	0
LD33421561.las	LAS 1.4, PDRF 6	PASS	0	0	PASS	PASS	0 / 68	PASS	Dataset PASS	0
LD33421564.las	LAS 1.4, PDRF 6	PASS	0	0	PASS	PASS	0 / 68	PASS	Dataset PASS	0
LD33421567.las	LAS 1.4, PDRF 6	PASS	0	0	PASS	PASS	0 / 68	PASS	Dataset PASS	0
LD33421570.las	LAS 1.4, PDRF 6	PASS	0	0	PASS	PASS	0 / 68	PASS	Dataset PASS	0
LD33421573.las	LAS 1.4, PDRF 6	PASS	0	0	PASS	PASS	0 / 68	PASS	Dataset PASS	0
LD33421576.las	LAS 1.4, PDRF 6	PASS	0	0	PASS	PASS	0 / 68	PASS	Dataset PASS	0
LD33421579.las	LAS 1.4, PDRF 6	PASS	0	0	PASS	PASS	0 / 68	PASS	Dataset PASS	0
LD33421582.las	LAS 1.4, PDRF 6	PASS	0	0	PASS	PASS	0 / 68	PASS	Dataset PASS	0
LD33421585.las	LAS 1.4, PDRF 6	PASS	0	0	PASS	PASS	0 / 68	PASS	Dataset PASS	0
LD33421588.las	LAS 1.4, PDRF 6	PASS	0	0	PASS	PASS	0 / 68	PASS	Dataset PASS	0
LD33421591.las	LAS 1.4, PDRF 6	PASS	0	0	PASS	PASS	0 / 68	PASS	Dataset PASS	0
LD33421594.las	LAS 1.4, PDRF 6	PASS	0	0	PASS	PASS	0 / 68	PASS	Dataset PASS	0
LD33421597.las	LAS 1.4, PDRF 6	PASS	0	0	PASS	PASS	0 / 68	PASS	Dataset PASS	0
LD33421600.las	LAS 1.4, PDRF 6	PASS	0	0	PASS	PASS	0 / 68	PASS	Dataset PASS	0
LD33421603.las	LAS 1.4, PDRF 6	PASS	0	0	PASS	PASS	0 / 68	PASS	Dataset PASS	0
LD33421606.las	LAS 1.4, PDRF 6	PASS	0	0	PASS	PASS	0 / 68	PASS	Dataset PASS	0
LD33421609.las	LAS 1.4, PDRF 6	PASS	0	0	PASS	PASS	0 / 8	PASS	Dataset PASS	0
LD33451396.las	LAS 1.4, PDRF 6	PASS	0	0	PASS	PASS	0 / 68	PASS	Dataset PASS	0
LD33451399.las	LAS 1.4, PDRF 6	PASS	0	0	PASS	PASS	0 / 68	PASS	Dataset PASS	0
LD33451402.las	LAS 1.4, PDRF 6	PASS	0	0	PASS	PASS	0 / 68	PASS	Dataset PASS	0
LD33451405.las	LAS 1.4, PDRF 6	PASS	0	0	PASS	PASS	0 / 68	PASS	Dataset PASS	0
LD33451408.las	LAS 1.4, PDRF 6	PASS	0	0	PASS	PASS	0 / 68	PASS	Dataset PASS	0
LD33451411.las	LAS 1.4, PDRF 6	PASS	0	0	PASS	PASS	0 / 68	PASS	Dataset PASS	0
LD33451414.las	LAS 1.4, PDRF 6	PASS	0	0	PASS	PASS	0 / 68	PASS	Dataset PASS	0
LD33451417.las	LAS 1.4, PDRF 6	PASS	0	0	PASS	PASS	0 / 68	PASS	Dataset PASS	0
LD33451420.las	LAS 1.4, PDRF 6	PASS	0	0	PASS	PASS	0 / 68	PASS	Dataset PASS	0
LD33451423.las	LAS 1.4, PDRF 6	PASS	0	0	PASS	PASS	0 / 68	PASS	Dataset PASS	0
LD33451426.las	LAS 1.4, PDRF 6	PASS	0	0	PASS	PASS	0 / 68	PASS	Dataset PASS	0
LD33451429.las	LAS 1.4, PDRF 6	PASS	0	0	PASS	PASS	0 / 68	PASS	Dataset PASS	0
LD33451432.las	LAS 1.4, PDRF 6	PASS	0	0	PASS	PASS	0 / 68	PASS	Dataset PASS	0
LD33451435.las	LAS 1.4, PDRF 6	PASS	0	0	PASS	PASS	0 / 68	PASS	Dataset PASS	0
LD33451438.las	LAS 1.4, PDRF 6	PASS	0	0	PASS	PASS	0 / 68	PASS	Dataset PASS	0
LD33451441.las	LAS 1.4, PDRF 6	PASS	0	0	PASS	PASS	0 / 68	PASS	Dataset PASS	0
LD33451444.las	LAS 1.4, PDRF 6	PASS	0	0	PASS	PASS	0 / 68	PASS	Dataset PASS	0
LD33451447.las	LAS 1.4, PDRF 6	PASS	0	0	PASS	PASS	0 / 68	PASS	Dataset PASS	0
LD33451450.las	LAS 1.4, PDRF 6	PASS	0	0	PASS	PASS	0 / 68	PASS	Dataset PASS	0
LD33451453.las	LAS 1.4, PDRF 6	PASS	0	0	PASS	PASS	0 / 68	PASS	Dataset PASS	0
LD33451456.las	LAS 1.4, PDRF 6	PASS	0	0	PASS	PASS	0 / 68	PASS	Dataset PASS	0
LD33451459.las	LAS 1.4, PDRF 6	PASS	0	0	PASS	PASS	0 / 68	PASS	Dataset PASS	0
LD33451462.las	LAS 1.4, PDRF 6	PASS	0	0	PASS	PASS	0 / 68	PASS	Dataset PASS	0
LD33451465.las	LAS 1.4, PDRF 6	PASS	0	0	PASS	PASS	0 / 68	PASS	Dataset PASS	0
LD33451468.las	LAS 1.4, PDRF 6	PASS	0	0	PASS	PASS	0 / 68	PASS	Dataset PASS	0

DPH-1.1 Report on ASPRS LAS File Format (Tiled Data) - Compliance - continued

File	LAS Version/PDRF	System ID	Legacy Point Count	Legacy Return Counts	File Source ID	Global Encoding	VLRs / EVLRs	WKT	Intensity	Point Count with Bad Return Info
LD33451471.las	LAS 1.4, PDRF 6	PASS	0	0	PASS	PASS	0 / 68	PASS	Dataset PASS	0
LD33451474.las	LAS 1.4, PDRF 6	PASS	0	0	PASS	PASS	0 / 68	PASS	Dataset PASS	0
LD33451477.las	LAS 1.4, PDRF 6	PASS	0	0	PASS	PASS	0 / 68	PASS	Dataset PASS	0
LD33451480.las	LAS 1.4, PDRF 6	PASS	0	0	PASS	PASS	0 / 68	PASS	Dataset PASS	0
LD33451483.las	LAS 1.4, PDRF 6	PASS	0	0	PASS	PASS	0 / 68	PASS	Dataset PASS	0
LD33451486.las	LAS 1.4, PDRF 6	PASS	0	0	PASS	PASS	0 / 68	PASS	Dataset PASS	0
LD33451489.las	LAS 1.4, PDRF 6	PASS	0	0	PASS	PASS	0 / 68	PASS	Dataset PASS	0
LD33451492.las	LAS 1.4, PDRF 6	PASS	0	0	PASS	PASS	0 / 68	PASS	Dataset PASS	0
LD33451495.las	LAS 1.4, PDRF 6	PASS	0	0	PASS	PASS	0 / 68	PASS	Dataset PASS	0
LD33451498.las	LAS 1.4, PDRF 6	PASS	0	0	PASS	PASS	0 / 68	PASS	Dataset PASS	0
LD33451501.las	LAS 1.4, PDRF 6	PASS	0	0	PASS	PASS	0 / 68	PASS	Dataset PASS	0
LD33451504.las	LAS 1.4, PDRF 6	PASS	0	0	PASS	PASS	0 / 68	PASS	Dataset PASS	0
LD33451507.las	LAS 1.4, PDRF 6	PASS	0	0	PASS	PASS	0 / 68	PASS	Dataset PASS	0
LD33451510.las	LAS 1.4, PDRF 6	PASS	0	0	PASS	PASS	0 / 68	PASS	Dataset PASS	0
LD33451513.las	LAS 1.4, PDRF 6	PASS	0	0	PASS	PASS	0 / 68	PASS	Dataset PASS	0
LD33451516.las	LAS 1.4, PDRF 6	PASS	0	0	PASS	PASS	0 / 68	PASS	Dataset PASS	0
LD33451519.las	LAS 1.4, PDRF 6	PASS	0	0	PASS	PASS	0 / 68	PASS	Dataset PASS	0
LD33451522.las	LAS 1.4, PDRF 6	PASS	0	0	PASS	PASS	0 / 68	PASS	Dataset PASS	0
LD33451525.las	LAS 1.4, PDRF 6	PASS	0	0	PASS	PASS	0 / 68	PASS	Dataset PASS	0
LD33451528.las	LAS 1.4, PDRF 6	PASS	0	0	PASS	PASS	0 / 68	PASS	Dataset PASS	0
LD33451531.las	LAS 1.4, PDRF 6	PASS	0	0	PASS	PASS	0 / 68	PASS	Dataset PASS	0
LD33451534.las	LAS 1.4, PDRF 6	PASS	0	0	PASS	PASS	0 / 68	PASS	Dataset PASS	0
LD33451537.las	LAS 1.4, PDRF 6	PASS	0	0	PASS	PASS	0 / 68	PASS	Dataset PASS	0
LD33451540.las	LAS 1.4, PDRF 6	PASS	0	0	PASS	PASS	0 / 68	PASS	Dataset PASS	0
LD33451543.las	LAS 1.4, PDRF 6	PASS	0	0	PASS	PASS	0 / 68	PASS	Dataset PASS	0
LD33451546.las	LAS 1.4, PDRF 6	PASS	0	0	PASS	PASS	0 / 68	PASS	Dataset PASS	0
LD33451549.las	LAS 1.4, PDRF 6	PASS	0	0	PASS	PASS	0 / 68	PASS	Dataset PASS	0
LD33451552.las	LAS 1.4, PDRF 6	PASS	0	0	PASS	PASS	0 / 68	PASS	Dataset PASS	0
LD33451555.las	LAS 1.4, PDRF 6	PASS	0	0	PASS	PASS	0 / 68	PASS	Dataset PASS	0
LD33451558.las	LAS 1.4, PDRF 6	PASS	0	0	PASS	PASS	0 / 68	PASS	Dataset PASS	0
LD33451561.las	LAS 1.4, PDRF 6	PASS	0	0	PASS	PASS	0 / 68	PASS	Dataset PASS	0
LD33451564.las	LAS 1.4, PDRF 6	PASS	0	0	PASS	PASS	0 / 68	PASS	Dataset PASS	0
LD33451567.las	LAS 1.4, PDRF 6	PASS	0	0	PASS	PASS	0 / 68	PASS	Dataset PASS	0
LD33451570.las	LAS 1.4, PDRF 6	PASS	0	0	PASS	PASS	0 / 68	PASS	Dataset PASS	0
LD33451573.las	LAS 1.4, PDRF 6	PASS	0	0	PASS	PASS	0 / 68	PASS	Dataset PASS	0
LD33451576.las	LAS 1.4, PDRF 6	PASS	0	0	PASS	PASS	0 / 68	PASS	Dataset PASS	0
LD33451579.las	LAS 1.4, PDRF 6	PASS	0	0	PASS	PASS	0 / 68	PASS	Dataset PASS	0
LD33451582.las	LAS 1.4, PDRF 6	PASS	0	0	PASS	PASS	0 / 68	PASS	Dataset PASS	0
LD33451585.las	LAS 1.4, PDRF 6	PASS	0	0	PASS	PASS	0 / 68	PASS	Dataset PASS	0
LD33451588.las	LAS 1.4, PDRF 6	PASS	0	0	PASS	PASS	0 / 68	PASS	Dataset PASS	0
LD33451591.las	LAS 1.4, PDRF 6	PASS	0	0	PASS	PASS	0 / 68	PASS	Dataset PASS	0
LD33451594.las	LAS 1.4, PDRF 6	PASS	0	0	PASS	PASS	0 / 68	PASS	Dataset PASS	0
LD33451597.las	LAS 1.4, PDRF 6	PASS	0	0	PASS	PASS	0 / 68	PASS	Dataset PASS	0
LD33451600.las	LAS 1.4, PDRF 6	PASS	0	0	PASS	PASS	0 / 68	PASS	Dataset PASS	0
LD33451603.las	LAS 1.4, PDRF 6	PASS	0	0	PASS	PASS	0 / 68	PASS	Dataset PASS	0
LD33451606.las	LAS 1.4, PDRF 6	PASS	0	0	PASS	PASS	0 / 68	PASS	Dataset PASS	0
LD33451609.las	LAS 1.4, PDRF 6	PASS	0	0	PASS	PASS	0 / 8	PASS	Dataset PASS	0
LD33481396.las	LAS 1.4, PDRF 6	PASS	0	0	PASS	PASS	0 / 68	PASS	Dataset PASS	0
LD33481399.las	LAS 1.4, PDRF 6	PASS	0	0	PASS	PASS	0 / 68	PASS	Dataset PASS	0

DPH-1.1 Report on ASPRS LAS File Format (Tiled Data) - Compliance - continued

File	LAS Version/PDRF	System ID	Legacy Point Count	Legacy Return Counts	File Source ID	Global Encoding	VLRs / EVLRs	WKT	Intensity	Point Count with Bad Return Info
LD33481402.las	LAS 1.4, PDRF 6	PASS	0	0	PASS	PASS	0 / 68	PASS	Dataset PASS	0
LD33481405.las	LAS 1.4, PDRF 6	PASS	0	0	PASS	PASS	0 / 68	PASS	Dataset PASS	0
LD33481408.las	LAS 1.4, PDRF 6	PASS	0	0	PASS	PASS	0 / 68	PASS	Dataset PASS	0
LD33481411.las	LAS 1.4, PDRF 6	PASS	0	0	PASS	PASS	0 / 68	PASS	Dataset PASS	0
LD33481414.las	LAS 1.4, PDRF 6	PASS	0	0	PASS	PASS	0 / 68	PASS	Dataset PASS	0
LD33481417.las	LAS 1.4, PDRF 6	PASS	0	0	PASS	PASS	0 / 68	PASS	Dataset PASS	0
LD33481420.las	LAS 1.4, PDRF 6	PASS	0	0	PASS	PASS	0 / 68	PASS	Dataset PASS	0
LD33481423.las	LAS 1.4, PDRF 6	PASS	0	0	PASS	PASS	0 / 68	PASS	Dataset PASS	0
LD33481426.las	LAS 1.4, PDRF 6	PASS	0	0	PASS	PASS	0 / 68	PASS	Dataset PASS	0
LD33481429.las	LAS 1.4, PDRF 6	PASS	0	0	PASS	PASS	0 / 68	PASS	Dataset PASS	0
LD33481432.las	LAS 1.4, PDRF 6	PASS	0	0	PASS	PASS	0 / 68	PASS	Dataset PASS	0
LD33481435.las	LAS 1.4, PDRF 6	PASS	0	0	PASS	PASS	0 / 68	PASS	Dataset PASS	0
LD33481438.las	LAS 1.4, PDRF 6	PASS	0	0	PASS	PASS	0 / 68	PASS	Dataset PASS	0
LD33481441.las	LAS 1.4, PDRF 6	PASS	0	0	PASS	PASS	0 / 68	PASS	Dataset PASS	0
LD33481444.las	LAS 1.4, PDRF 6	PASS	0	0	PASS	PASS	0 / 68	PASS	Dataset PASS	0
LD33481447.las	LAS 1.4, PDRF 6	PASS	0	0	PASS	PASS	0 / 68	PASS	Dataset PASS	0
LD33481450.las	LAS 1.4, PDRF 6	PASS	0	0	PASS	PASS	0 / 68	PASS	Dataset PASS	0
LD33481453.las	LAS 1.4, PDRF 6	PASS	0	0	PASS	PASS	0 / 68	PASS	Dataset PASS	0
LD33481456.las	LAS 1.4, PDRF 6	PASS	0	0	PASS	PASS	0 / 68	PASS	Dataset PASS	0
LD33481459.las	LAS 1.4, PDRF 6	PASS	0	0	PASS	PASS	0 / 68	PASS	Dataset PASS	0
LD33481462.las	LAS 1.4, PDRF 6	PASS	0	0	PASS	PASS	0 / 68	PASS	Dataset PASS	0
LD33481465.las	LAS 1.4, PDRF 6	PASS	0	0	PASS	PASS	0 / 68	PASS	Dataset PASS	0
LD33481468.las	LAS 1.4, PDRF 6	PASS	0	0	PASS	PASS	0 / 68	PASS	Dataset PASS	0
LD33481471.las	LAS 1.4, PDRF 6	PASS	0	0	PASS	PASS	0 / 68	PASS	Dataset PASS	0
LD33481474.las	LAS 1.4, PDRF 6	PASS	0	0	PASS	PASS	0 / 68	PASS	Dataset PASS	0
LD33481477.las	LAS 1.4, PDRF 6	PASS	0	0	PASS	PASS	0 / 68	PASS	Dataset PASS	0
LD33481480.las	LAS 1.4, PDRF 6	PASS	0	0	PASS	PASS	0 / 68	PASS	Dataset PASS	0
LD33481483.las	LAS 1.4, PDRF 6	PASS	0	0	PASS	PASS	0 / 68	PASS	Dataset PASS	0
LD33481486.las	LAS 1.4, PDRF 6	PASS	0	0	PASS	PASS	0 / 68	PASS	Dataset PASS	0
LD33481489.las	LAS 1.4, PDRF 6	PASS	0	0	PASS	PASS	0 / 68	PASS	Dataset PASS	0
LD33481492.las	LAS 1.4, PDRF 6	PASS	0	0	PASS	PASS	0 / 68	PASS	Dataset PASS	0
LD33481495.las	LAS 1.4, PDRF 6	PASS	0	0	PASS	PASS	0 / 68	PASS	Dataset PASS	0
LD33481498.las	LAS 1.4, PDRF 6	PASS	0	0	PASS	PASS	0 / 68	PASS	Dataset PASS	0
LD33481501.las	LAS 1.4, PDRF 6	PASS	0	0	PASS	PASS	0 / 68	PASS	Dataset PASS	0
LD33481504.las	LAS 1.4, PDRF 6	PASS	0	0	PASS	PASS	0 / 68	PASS	Dataset PASS	0
LD33481507.las	LAS 1.4, PDRF 6	PASS	0	0	PASS	PASS	0 / 68	PASS	Dataset PASS	0
LD33481510.las	LAS 1.4, PDRF 6	PASS	0	0	PASS	PASS	0 / 68	PASS	Dataset PASS	0
LD33481513.las	LAS 1.4, PDRF 6	PASS	0	0	PASS	PASS	0 / 68	PASS	Dataset PASS	0
LD33481516.las	LAS 1.4, PDRF 6	PASS	0	0	PASS	PASS	0 / 68	PASS	Dataset PASS	0
LD33481519.las	LAS 1.4, PDRF 6	PASS	0	0	PASS	PASS	0 / 68	PASS	Dataset PASS	0
LD33481522.las	LAS 1.4, PDRF 6	PASS	0	0	PASS	PASS	0 / 68	PASS	Dataset PASS	0
LD33481525.las	LAS 1.4, PDRF 6	PASS	0	0	PASS	PASS	0 / 68	PASS	Dataset PASS	0
LD33481528.las	LAS 1.4, PDRF 6	PASS	0	0	PASS	PASS	0 / 68	PASS	Dataset PASS	0
LD33481531.las	LAS 1.4, PDRF 6	PASS	0	0	PASS	PASS	0 / 68	PASS	Dataset PASS	0
LD33481534.las	LAS 1.4, PDRF 6	PASS	0	0	PASS	PASS	0 / 68	PASS	Dataset PASS	0
LD33481537.las	LAS 1.4, PDRF 6	PASS	0	0	PASS	PASS	0 / 68	PASS	Dataset PASS	0
LD33481540.las	LAS 1.4, PDRF 6	PASS	0	0	PASS	PASS	0 / 68	PASS	Dataset PASS	0
LD33481543.las	LAS 1.4, PDRF 6	PASS	0	0	PASS	PASS	0 / 68	PASS	Dataset PASS	0
LD33481546.las	LAS 1.4, PDRF 6	PASS	0	0	PASS	PASS	0 / 68	PASS	Dataset PASS	0

DPH-1.1 Report on ASPRS LAS File Format (Tiled Data) - Compliance - continued

File	LAS Version/PDRF	System ID	Legacy Point Count	Legacy Return Counts	File Source ID	Global Encoding	VLRs / EVLRs	WKT	Intensity	Point Count with Bad Return Info
LD33481549.las	LAS 1.4, PDRF 6	PASS	0	0	PASS	PASS	0 / 68	PASS	Dataset PASS	0
LD33481552.las	LAS 1.4, PDRF 6	PASS	0	0	PASS	PASS	0 / 68	PASS	Dataset PASS	0
LD33481555.las	LAS 1.4, PDRF 6	PASS	0	0	PASS	PASS	0 / 68	PASS	Dataset PASS	0
LD33481558.las	LAS 1.4, PDRF 6	PASS	0	0	PASS	PASS	0 / 68	PASS	Dataset PASS	0
LD33481561.las	LAS 1.4, PDRF 6	PASS	0	0	PASS	PASS	0 / 68	PASS	Dataset PASS	0
LD33481564.las	LAS 1.4, PDRF 6	PASS	0	0	PASS	PASS	0 / 68	PASS	Dataset PASS	0
LD33481567.las	LAS 1.4, PDRF 6	PASS	0	0	PASS	PASS	0 / 68	PASS	Dataset PASS	0
LD33481570.las	LAS 1.4, PDRF 6	PASS	0	0	PASS	PASS	0 / 68	PASS	Dataset PASS	0
LD33481573.las	LAS 1.4, PDRF 6	PASS	0	0	PASS	PASS	0 / 68	PASS	Dataset PASS	0
LD33481576.las	LAS 1.4, PDRF 6	PASS	0	0	PASS	PASS	0 / 68	PASS	Dataset PASS	0
LD33481579.las	LAS 1.4, PDRF 6	PASS	0	0	PASS	PASS	0 / 68	PASS	Dataset PASS	0
LD33481582.las	LAS 1.4, PDRF 6	PASS	0	0	PASS	PASS	0 / 68	PASS	Dataset PASS	0
LD33481585.las	LAS 1.4, PDRF 6	PASS	0	0	PASS	PASS	0 / 68	PASS	Dataset PASS	0
LD33481588.las	LAS 1.4, PDRF 6	PASS	0	0	PASS	PASS	0 / 68	PASS	Dataset PASS	0
LD33481591.las	LAS 1.4, PDRF 6	PASS	0	0	PASS	PASS	0 / 68	PASS	Dataset PASS	0
LD33481594.las	LAS 1.4, PDRF 6	PASS	0	0	PASS	PASS	0 / 68	PASS	Dataset PASS	0
LD33481597.las	LAS 1.4, PDRF 6	PASS	0	0	PASS	PASS	0 / 68	PASS	Dataset PASS	0
LD33481600.las	LAS 1.4, PDRF 6	PASS	0	0	PASS	PASS	0 / 68	PASS	Dataset PASS	0
LD33481603.las	LAS 1.4, PDRF 6	PASS	0	0	PASS	PASS	0 / 68	PASS	Dataset PASS	0
LD33481606.las	LAS 1.4, PDRF 6	PASS	0	0	PASS	PASS	0 / 68	PASS	Dataset PASS	0
LD33481609.las	LAS 1.4, PDRF 6	PASS	0	0	PASS	PASS	0 / 8	PASS	Dataset PASS	0
LD33511396.las	LAS 1.4, PDRF 6	PASS	0	0	PASS	PASS	0 / 68	PASS	Dataset PASS	0
LD33511399.las	LAS 1.4, PDRF 6	PASS	0	0	PASS	PASS	0 / 68	PASS	Dataset PASS	0
LD33511402.las	LAS 1.4, PDRF 6	PASS	0	0	PASS	PASS	0 / 68	PASS	Dataset PASS	0
LD33511405.las	LAS 1.4, PDRF 6	PASS	0	0	PASS	PASS	0 / 68	PASS	Dataset PASS	0
LD33511408.las	LAS 1.4, PDRF 6	PASS	0	0	PASS	PASS	0 / 68	PASS	Dataset PASS	0
LD33511411.las	LAS 1.4, PDRF 6	PASS	0	0	PASS	PASS	0 / 68	PASS	Dataset PASS	0
LD33511414.las	LAS 1.4, PDRF 6	PASS	0	0	PASS	PASS	0 / 68	PASS	Dataset PASS	0
LD33511417.las	LAS 1.4, PDRF 6	PASS	0	0	PASS	PASS	0 / 68	PASS	Dataset PASS	0
LD33511420.las	LAS 1.4, PDRF 6	PASS	0	0	PASS	PASS	0 / 68	PASS	Dataset PASS	0
LD33511423.las	LAS 1.4, PDRF 6	PASS	0	0	PASS	PASS	0 / 68	PASS	Dataset PASS	0
LD33511426.las	LAS 1.4, PDRF 6	PASS	0	0	PASS	PASS	0 / 68	PASS	Dataset PASS	0
LD33511429.las	LAS 1.4, PDRF 6	PASS	0	0	PASS	PASS	0 / 68	PASS	Dataset PASS	0
LD33511432.las	LAS 1.4, PDRF 6	PASS	0	0	PASS	PASS	0 / 68	PASS	Dataset PASS	0
LD33511435.las	LAS 1.4, PDRF 6	PASS	0	0	PASS	PASS	0 / 68	PASS	Dataset PASS	0
LD33511438.las	LAS 1.4, PDRF 6	PASS	0	0	PASS	PASS	0 / 68	PASS	Dataset PASS	0
LD33511441.las	LAS 1.4, PDRF 6	PASS	0	0	PASS	PASS	0 / 68	PASS	Dataset PASS	0
LD33511444.las	LAS 1.4, PDRF 6	PASS	0	0	PASS	PASS	0 / 68	PASS	Dataset PASS	0
LD33511447.las	LAS 1.4, PDRF 6	PASS	0	0	PASS	PASS	0 / 68	PASS	Dataset PASS	0
LD33511450.las	LAS 1.4, PDRF 6	PASS	0	0	PASS	PASS	0 / 68	PASS	Dataset PASS	0
LD33511453.las	LAS 1.4, PDRF 6	PASS	0	0	PASS	PASS	0 / 68	PASS	Dataset PASS	0
LD33511456.las	LAS 1.4, PDRF 6	PASS	0	0	PASS	PASS	0 / 68	PASS	Dataset PASS	0
LD33511459.las	LAS 1.4, PDRF 6	PASS	0	0	PASS	PASS	0 / 68	PASS	Dataset PASS	0
LD33511462.las	LAS 1.4, PDRF 6	PASS	0	0	PASS	PASS	0 / 68	PASS	Dataset PASS	0
LD33511465.las	LAS 1.4, PDRF 6	PASS	0	0	PASS	PASS	0 / 68	PASS	Dataset PASS	0
LD33511468.las	LAS 1.4, PDRF 6	PASS	0	0	PASS	PASS	0 / 68	PASS	Dataset PASS	0
LD33511471.las	LAS 1.4, PDRF 6	PASS	0	0	PASS	PASS	0 / 68	PASS	Dataset PASS	0
LD33511474.las	LAS 1.4, PDRF 6	PASS	0	0	PASS	PASS	0 / 68	PASS	Dataset PASS	0
LD33511477.las	LAS 1.4, PDRF 6	PASS	0	0	PASS	PASS	0 / 68	PASS	Dataset PASS	0

DPH-1.1 Report on ASPRS LAS File Format (Tiled Data) - Compliance - continued

File	LAS Version/PDRF	System ID	Legacy Point Count	Legacy Return Counts	File Source ID	Global Encoding	VLRs / EVLRs	WKT	Intensity	Point Count with Bad Return Info
LD33511480.las	LAS 1.4, PDRF 6	PASS	0	0	PASS	PASS	0 / 68	PASS	Dataset PASS	0
LD33511483.las	LAS 1.4, PDRF 6	PASS	0	0	PASS	PASS	0 / 68	PASS	Dataset PASS	0
LD33511486.las	LAS 1.4, PDRF 6	PASS	0	0	PASS	PASS	0 / 68	PASS	Dataset PASS	0
LD33511489.las	LAS 1.4, PDRF 6	PASS	0	0	PASS	PASS	0 / 68	PASS	Dataset PASS	0
LD33511492.las	LAS 1.4, PDRF 6	PASS	0	0	PASS	PASS	0 / 68	PASS	Dataset PASS	0
LD33511495.las	LAS 1.4, PDRF 6	PASS	0	0	PASS	PASS	0 / 68	PASS	Dataset PASS	0
LD33511498.las	LAS 1.4, PDRF 6	PASS	0	0	PASS	PASS	0 / 68	PASS	Dataset PASS	0
LD33511501.las	LAS 1.4, PDRF 6	PASS	0	0	PASS	PASS	0 / 68	PASS	Dataset PASS	0
LD33511504.las	LAS 1.4, PDRF 6	PASS	0	0	PASS	PASS	0 / 68	PASS	Dataset PASS	0
LD33511507.las	LAS 1.4, PDRF 6	PASS	0	0	PASS	PASS	0 / 68	PASS	Dataset PASS	0
LD33511510.las	LAS 1.4, PDRF 6	PASS	0	0	PASS	PASS	0 / 68	PASS	Dataset PASS	0
LD33511513.las	LAS 1.4, PDRF 6	PASS	0	0	PASS	PASS	0 / 68	PASS	Dataset PASS	0
LD33511516.las	LAS 1.4, PDRF 6	PASS	0	0	PASS	PASS	0 / 68	PASS	Dataset PASS	0
LD33511519.las	LAS 1.4, PDRF 6	PASS	0	0	PASS	PASS	0 / 68	PASS	Dataset PASS	0
LD33511522.las	LAS 1.4, PDRF 6	PASS	0	0	PASS	PASS	0 / 68	PASS	Dataset PASS	0
LD33511525.las	LAS 1.4, PDRF 6	PASS	0	0	PASS	PASS	0 / 68	PASS	Dataset PASS	0
LD33511528.las	LAS 1.4, PDRF 6	PASS	0	0	PASS	PASS	0 / 68	PASS	Dataset PASS	0
LD33511531.las	LAS 1.4, PDRF 6	PASS	0	0	PASS	PASS	0 / 68	PASS	Dataset PASS	0
LD33511534.las	LAS 1.4, PDRF 6	PASS	0	0	PASS	PASS	0 / 68	PASS	Dataset PASS	0
LD33511537.las	LAS 1.4, PDRF 6	PASS	0	0	PASS	PASS	0 / 68	PASS	Dataset PASS	0
LD33511540.las	LAS 1.4, PDRF 6	PASS	0	0	PASS	PASS	0 / 68	PASS	Dataset PASS	0
LD33511543.las	LAS 1.4, PDRF 6	PASS	0	0	PASS	PASS	0 / 68	PASS	Dataset PASS	0
LD33511546.las	LAS 1.4, PDRF 6	PASS	0	0	PASS	PASS	0 / 68	PASS	Dataset PASS	0
LD33511549.las	LAS 1.4, PDRF 6	PASS	0	0	PASS	PASS	0 / 68	PASS	Dataset PASS	0
LD33511552.las	LAS 1.4, PDRF 6	PASS	0	0	PASS	PASS	0 / 68	PASS	Dataset PASS	0
LD33511555.las	LAS 1.4, PDRF 6	PASS	0	0	PASS	PASS	0 / 68	PASS	Dataset PASS	0
LD33511558.las	LAS 1.4, PDRF 6	PASS	0	0	PASS	PASS	0 / 68	PASS	Dataset PASS	0
LD33511561.las	LAS 1.4, PDRF 6	PASS	0	0	PASS	PASS	0 / 68	PASS	Dataset PASS	0
LD33511564.las	LAS 1.4, PDRF 6	PASS	0	0	PASS	PASS	0 / 68	PASS	Dataset PASS	0
LD33511567.las	LAS 1.4, PDRF 6	PASS	0	0	PASS	PASS	0 / 68	PASS	Dataset PASS	0
LD33511570.las	LAS 1.4, PDRF 6	PASS	0	0	PASS	PASS	0 / 68	PASS	Dataset PASS	0
LD33511573.las	LAS 1.4, PDRF 6	PASS	0	0	PASS	PASS	0 / 68	PASS	Dataset PASS	0
LD33511576.las	LAS 1.4, PDRF 6	PASS	0	0	PASS	PASS	0 / 68	PASS	Dataset PASS	0
LD33511579.las	LAS 1.4, PDRF 6	PASS	0	0	PASS	PASS	0 / 68	PASS	Dataset PASS	0
LD33511582.las	LAS 1.4, PDRF 6	PASS	0	0	PASS	PASS	0 / 68	PASS	Dataset PASS	0
LD33511585.las	LAS 1.4, PDRF 6	PASS	0	0	PASS	PASS	0 / 68	PASS	Dataset PASS	0
LD33511588.las	LAS 1.4, PDRF 6	PASS	0	0	PASS	PASS	0 / 68	PASS	Dataset PASS	0
LD33511591.las	LAS 1.4, PDRF 6	PASS	0	0	PASS	PASS	0 / 68	PASS	Dataset PASS	0
LD33511594.las	LAS 1.4, PDRF 6	PASS	0	0	PASS	PASS	0 / 68	PASS	Dataset PASS	0
LD33511597.las	LAS 1.4, PDRF 6	PASS	0	0	PASS	PASS	0 / 68	PASS	Dataset PASS	0
LD33511600.las	LAS 1.4, PDRF 6	PASS	0	0	PASS	PASS	0 / 68	PASS	Dataset PASS	0
LD33511603.las	LAS 1.4, PDRF 6	PASS	0	0	PASS	PASS	0 / 68	PASS	Dataset PASS	0
LD33511606.las	LAS 1.4, PDRF 6	PASS	0	0	PASS	PASS	0 / 68	PASS	Dataset PASS	0
LD33511609.las	LAS 1.4, PDRF 6	PASS	0	0	PASS	PASS	0 / 8	PASS	Dataset PASS	0
LD33541396.las	LAS 1.4, PDRF 6	PASS	0	0	PASS	PASS	0 / 68	PASS	Dataset PASS	0
LD33541399.las	LAS 1.4, PDRF 6	PASS	0	0	PASS	PASS	0 / 68	PASS	Dataset PASS	0
LD33541402.las	LAS 1.4, PDRF 6	PASS	0	0	PASS	PASS	0 / 68	PASS	Dataset PASS	0
LD33541405.las	LAS 1.4, PDRF 6	PASS	0	0	PASS	PASS	0 / 68	PASS	Dataset PASS	0
LD33541408.las	LAS 1.4, PDRF 6	PASS	0	0	PASS	PASS	0 / 68	PASS	Dataset PASS	0

DPH-1.1 Report on ASPRS LAS File Format (Tiled Data) - Compliance - continued

File	LAS Version/PDRF	System ID	Legacy Point Count	Legacy Return Counts	File Source ID	Global Encoding	VLRs / EVLRs	WKT	Intensity	Point Count with Bad Return Info
LD33541411.las	LAS 1.4, PDRF 6	PASS	0	0	PASS	PASS	0 / 68	PASS	Dataset PASS	0
LD33541414.las	LAS 1.4, PDRF 6	PASS	0	0	PASS	PASS	0 / 68	PASS	Dataset PASS	0
LD33541417.las	LAS 1.4, PDRF 6	PASS	0	0	PASS	PASS	0 / 68	PASS	Dataset PASS	0
LD33541420.las	LAS 1.4, PDRF 6	PASS	0	0	PASS	PASS	0 / 68	PASS	Dataset PASS	0
LD33541423.las	LAS 1.4, PDRF 6	PASS	0	0	PASS	PASS	0 / 68	PASS	Dataset PASS	0
LD33541426.las	LAS 1.4, PDRF 6	PASS	0	0	PASS	PASS	0 / 68	PASS	Dataset PASS	0
LD33541429.las	LAS 1.4, PDRF 6	PASS	0	0	PASS	PASS	0 / 68	PASS	Dataset PASS	0
LD33541432.las	LAS 1.4, PDRF 6	PASS	0	0	PASS	PASS	0 / 68	PASS	Dataset PASS	0
LD33541435.las	LAS 1.4, PDRF 6	PASS	0	0	PASS	PASS	0 / 68	PASS	Dataset PASS	0
LD33541438.las	LAS 1.4, PDRF 6	PASS	0	0	PASS	PASS	0 / 68	PASS	Dataset PASS	0
LD33541441.las	LAS 1.4, PDRF 6	PASS	0	0	PASS	PASS	0 / 68	PASS	Dataset PASS	0
LD33541444.las	LAS 1.4, PDRF 6	PASS	0	0	PASS	PASS	0 / 68	PASS	Dataset PASS	0
LD33541447.las	LAS 1.4, PDRF 6	PASS	0	0	PASS	PASS	0 / 68	PASS	Dataset PASS	0
LD33541450.las	LAS 1.4, PDRF 6	PASS	0	0	PASS	PASS	0 / 68	PASS	Dataset PASS	0
LD33541453.las	LAS 1.4, PDRF 6	PASS	0	0	PASS	PASS	0 / 68	PASS	Dataset PASS	0
LD33541456.las	LAS 1.4, PDRF 6	PASS	0	0	PASS	PASS	0 / 68	PASS	Dataset PASS	0
LD33541459.las	LAS 1.4, PDRF 6	PASS	0	0	PASS	PASS	0 / 68	PASS	Dataset PASS	0
LD33541462.las	LAS 1.4, PDRF 6	PASS	0	0	PASS	PASS	0 / 68	PASS	Dataset PASS	0
LD33541465.las	LAS 1.4, PDRF 6	PASS	0	0	PASS	PASS	0 / 68	PASS	Dataset PASS	0
LD33541468.las	LAS 1.4, PDRF 6	PASS	0	0	PASS	PASS	0 / 68	PASS	Dataset PASS	0
LD33541471.las	LAS 1.4, PDRF 6	PASS	0	0	PASS	PASS	0 / 68	PASS	Dataset PASS	0
LD33541474.las	LAS 1.4, PDRF 6	PASS	0	0	PASS	PASS	0 / 68	PASS	Dataset PASS	0
LD33541477.las	LAS 1.4, PDRF 6	PASS	0	0	PASS	PASS	0 / 68	PASS	Dataset PASS	0
LD33541480.las	LAS 1.4, PDRF 6	PASS	0	0	PASS	PASS	0 / 68	PASS	Dataset PASS	0
LD33541483.las	LAS 1.4, PDRF 6	PASS	0	0	PASS	PASS	0 / 68	PASS	Dataset PASS	0
LD33541486.las	LAS 1.4, PDRF 6	PASS	0	0	PASS	PASS	0 / 68	PASS	Dataset PASS	0
LD33541489.las	LAS 1.4, PDRF 6	PASS	0	0	PASS	PASS	0 / 68	PASS	Dataset PASS	0
LD33541492.las	LAS 1.4, PDRF 6	PASS	0	0	PASS	PASS	0 / 68	PASS	Dataset PASS	0
LD33541495.las	LAS 1.4, PDRF 6	PASS	0	0	PASS	PASS	0 / 68	PASS	Dataset PASS	0
LD33541498.las	LAS 1.4, PDRF 6	PASS	0	0	PASS	PASS	0 / 68	PASS	Dataset PASS	0
LD33541501.las	LAS 1.4, PDRF 6	PASS	0	0	PASS	PASS	0 / 68	PASS	Dataset PASS	0
LD33541504.las	LAS 1.4, PDRF 6	PASS	0	0	PASS	PASS	0 / 68	PASS	Dataset PASS	0
LD33541507.las	LAS 1.4, PDRF 6	PASS	0	0	PASS	PASS	0 / 68	PASS	Dataset PASS	0
LD33541510.las	LAS 1.4, PDRF 6	PASS	0	0	PASS	PASS	0 / 68	PASS	Dataset PASS	0
LD33541513.las	LAS 1.4, PDRF 6	PASS	0	0	PASS	PASS	0 / 68	PASS	Dataset PASS	0
LD33541516.las	LAS 1.4, PDRF 6	PASS	0	0	PASS	PASS	0 / 68	PASS	Dataset PASS	0
LD33541519.las	LAS 1.4, PDRF 6	PASS	0	0	PASS	PASS	0 / 68	PASS	Dataset PASS	0
LD33541522.las	LAS 1.4, PDRF 6	PASS	0	0	PASS	PASS	0 / 68	PASS	Dataset PASS	0
LD33541525.las	LAS 1.4, PDRF 6	PASS	0	0	PASS	PASS	0 / 68	PASS	Dataset PASS	0
LD33541528.las	LAS 1.4, PDRF 6	PASS	0	0	PASS	PASS	0 / 68	PASS	Dataset PASS	0
LD33541531.las	LAS 1.4, PDRF 6	PASS	0	0	PASS	PASS	0 / 68	PASS	Dataset PASS	0
LD33541534.las	LAS 1.4, PDRF 6	PASS	0	0	PASS	PASS	0 / 68	PASS	Dataset PASS	0
LD33541537.las	LAS 1.4, PDRF 6	PASS	0	0	PASS	PASS	0 / 68	PASS	Dataset PASS	0
LD33541540.las	LAS 1.4, PDRF 6	PASS	0	0	PASS	PASS	0 / 68	PASS	Dataset PASS	0
LD33541543.las	LAS 1.4, PDRF 6	PASS	0	0	PASS	PASS	0 / 68	PASS	Dataset PASS	0
LD33541546.las	LAS 1.4, PDRF 6	PASS	0	0	PASS	PASS	0 / 68	PASS	Dataset PASS	0
LD33541549.las	LAS 1.4, PDRF 6	PASS	0	0	PASS	PASS	0 / 68	PASS	Dataset PASS	0
LD33541552.las	LAS 1.4, PDRF 6	PASS	0	0	PASS	PASS	0 / 68	PASS	Dataset PASS	0
LD33541555.las	LAS 1.4, PDRF 6	PASS	0	0	PASS	PASS	0 / 68	PASS	Dataset PASS	0

DPH-1.1 Report on ASPRS LAS File Format (Tiled Data) - Compliance - continued

File	LAS Version/PDRF	System ID	Legacy Point Count	Legacy Return Counts	File Source ID	Global Encoding	VLRs / EVLRs	WKT	Intensity	Point Count with Bad Return Info
LD33541558.las	LAS 1.4, PDRF 6	PASS	0	0	PASS	PASS	0 / 68	PASS	Dataset PASS	0
LD33541561.las	LAS 1.4, PDRF 6	PASS	0	0	PASS	PASS	0 / 68	PASS	Dataset PASS	0
LD33541564.las	LAS 1.4, PDRF 6	PASS	0	0	PASS	PASS	0 / 68	PASS	Dataset PASS	0
LD33541567.las	LAS 1.4, PDRF 6	PASS	0	0	PASS	PASS	0 / 68	PASS	Dataset PASS	0
LD33541570.las	LAS 1.4, PDRF 6	PASS	0	0	PASS	PASS	0 / 68	PASS	Dataset PASS	0
LD33541573.las	LAS 1.4, PDRF 6	PASS	0	0	PASS	PASS	0 / 68	PASS	Dataset PASS	0
LD33541576.las	LAS 1.4, PDRF 6	PASS	0	0	PASS	PASS	0 / 68	PASS	Dataset PASS	0
LD33541579.las	LAS 1.4, PDRF 6	PASS	0	0	PASS	PASS	0 / 68	PASS	Dataset PASS	0
LD33541582.las	LAS 1.4, PDRF 6	PASS	0	0	PASS	PASS	0 / 68	PASS	Dataset PASS	0
LD33541585.las	LAS 1.4, PDRF 6	PASS	0	0	PASS	PASS	0 / 68	PASS	Dataset PASS	0
LD33541588.las	LAS 1.4, PDRF 6	PASS	0	0	PASS	PASS	0 / 68	PASS	Dataset PASS	0
LD33541591.las	LAS 1.4, PDRF 6	PASS	0	0	PASS	PASS	0 / 68	PASS	Dataset PASS	0
LD33541594.las	LAS 1.4, PDRF 6	PASS	0	0	PASS	PASS	0 / 68	PASS	Dataset PASS	0
LD33541597.las	LAS 1.4, PDRF 6	PASS	0	0	PASS	PASS	0 / 68	PASS	Dataset PASS	0
LD33541600.las	LAS 1.4, PDRF 6	PASS	0	0	PASS	PASS	0 / 68	PASS	Dataset PASS	0
LD33541603.las	LAS 1.4, PDRF 6	PASS	0	0	PASS	PASS	0 / 68	PASS	Dataset PASS	0
LD33541606.las	LAS 1.4, PDRF 6	PASS	0	0	PASS	PASS	0 / 68	PASS	Dataset PASS	0
LD33541609.las	LAS 1.4, PDRF 6	PASS	0	0	PASS	PASS	0 / 8	PASS	Dataset PASS	0
LD33571396.las	LAS 1.4, PDRF 6	PASS	0	0	PASS	PASS	0 / 68	PASS	Dataset PASS	0
LD33571399.las	LAS 1.4, PDRF 6	PASS	0	0	PASS	PASS	0 / 68	PASS	Dataset PASS	0
LD33571402.las	LAS 1.4, PDRF 6	PASS	0	0	PASS	PASS	0 / 68	PASS	Dataset PASS	0
LD33571405.las	LAS 1.4, PDRF 6	PASS	0	0	PASS	PASS	0 / 68	PASS	Dataset PASS	0
LD33571408.las	LAS 1.4, PDRF 6	PASS	0	0	PASS	PASS	0 / 68	PASS	Dataset PASS	0
LD33571411.las	LAS 1.4, PDRF 6	PASS	0	0	PASS	PASS	0 / 68	PASS	Dataset PASS	0
LD33571414.las	LAS 1.4, PDRF 6	PASS	0	0	PASS	PASS	0 / 68	PASS	Dataset PASS	0
LD33571417.las	LAS 1.4, PDRF 6	PASS	0	0	PASS	PASS	0 / 68	PASS	Dataset PASS	0
LD33571420.las	LAS 1.4, PDRF 6	PASS	0	0	PASS	PASS	0 / 68	PASS	Dataset PASS	0
LD33571423.las	LAS 1.4, PDRF 6	PASS	0	0	PASS	PASS	0 / 68	PASS	Dataset PASS	0
LD33571426.las	LAS 1.4, PDRF 6	PASS	0	0	PASS	PASS	0 / 68	PASS	Dataset PASS	0
LD33571429.las	LAS 1.4, PDRF 6	PASS	0	0	PASS	PASS	0 / 68	PASS	Dataset PASS	0
LD33571432.las	LAS 1.4, PDRF 6	PASS	0	0	PASS	PASS	0 / 68	PASS	Dataset PASS	0
LD33571435.las	LAS 1.4, PDRF 6	PASS	0	0	PASS	PASS	0 / 68	PASS	Dataset PASS	0
LD33571438.las	LAS 1.4, PDRF 6	PASS	0	0	PASS	PASS	0 / 68	PASS	Dataset PASS	0
LD33571441.las	LAS 1.4, PDRF 6	PASS	0	0	PASS	PASS	0 / 68	PASS	Dataset PASS	0
LD33571444.las	LAS 1.4, PDRF 6	PASS	0	0	PASS	PASS	0 / 68	PASS	Dataset PASS	0
LD33571447.las	LAS 1.4, PDRF 6	PASS	0	0	PASS	PASS	0 / 68	PASS	Dataset PASS	0
LD33571450.las	LAS 1.4, PDRF 6	PASS	0	0	PASS	PASS	0 / 68	PASS	Dataset PASS	0
LD33571453.las	LAS 1.4, PDRF 6	PASS	0	0	PASS	PASS	0 / 68	PASS	Dataset PASS	0
LD33571456.las	LAS 1.4, PDRF 6	PASS	0	0	PASS	PASS	0 / 68	PASS	Dataset PASS	0
LD33571459.las	LAS 1.4, PDRF 6	PASS	0	0	PASS	PASS	0 / 68	PASS	Dataset PASS	0
LD33571462.las	LAS 1.4, PDRF 6	PASS	0	0	PASS	PASS	0 / 68	PASS	Dataset PASS	0
LD33571465.las	LAS 1.4, PDRF 6	PASS	0	0	PASS	PASS	0 / 68	PASS	Dataset PASS	0
LD33571468.las	LAS 1.4, PDRF 6	PASS	0	0	PASS	PASS	0 / 68	PASS	Dataset PASS	0
LD33571471.las	LAS 1.4, PDRF 6	PASS	0	0	PASS	PASS	0 / 68	PASS	Dataset PASS	0
LD33571474.las	LAS 1.4, PDRF 6	PASS	0	0	PASS	PASS	0 / 68	PASS	Dataset PASS	0
LD33571477.las	LAS 1.4, PDRF 6	PASS	0	0	PASS	PASS	0 / 68	PASS	Dataset PASS	0
LD33571480.las	LAS 1.4, PDRF 6	PASS	0	0	PASS	PASS	0 / 68	PASS	Dataset PASS	0
LD33571483.las	LAS 1.4, PDRF 6	PASS	0	0	PASS	PASS	0 / 68	PASS	Dataset PASS	0
LD33571486.las	LAS 1.4, PDRF 6	PASS	0	0	PASS	PASS	0 / 68	PASS	Dataset PASS	0

DPH-1.1 Report on ASPRS LAS File Format (Tiled Data) - Compliance - continued

File	LAS Version/PDRF	System ID	Legacy Point Count	Legacy Return Counts	File Source ID	Global Encoding	VLRs / EVLRs	WKT	Intensity	Point Count with Bad Return Info
LD33571489.las	LAS 1.4, PDRF 6	PASS	0	0	PASS	PASS	0 / 68	PASS	Dataset PASS	0
LD33571492.las	LAS 1.4, PDRF 6	PASS	0	0	PASS	PASS	0 / 68	PASS	Dataset PASS	0
LD33571495.las	LAS 1.4, PDRF 6	PASS	0	0	PASS	PASS	0 / 68	PASS	Dataset PASS	0
LD33571498.las	LAS 1.4, PDRF 6	PASS	0	0	PASS	PASS	0 / 68	PASS	Dataset PASS	0
LD33571501.las	LAS 1.4, PDRF 6	PASS	0	0	PASS	PASS	0 / 68	PASS	Dataset PASS	0
LD33571504.las	LAS 1.4, PDRF 6	PASS	0	0	PASS	PASS	0 / 68	PASS	Dataset PASS	0
LD33571507.las	LAS 1.4, PDRF 6	PASS	0	0	PASS	PASS	0 / 68	PASS	Dataset PASS	0
LD33571510.las	LAS 1.4, PDRF 6	PASS	0	0	PASS	PASS	0 / 68	PASS	Dataset PASS	0
LD33571513.las	LAS 1.4, PDRF 6	PASS	0	0	PASS	PASS	0 / 68	PASS	Dataset PASS	0
LD33571516.las	LAS 1.4, PDRF 6	PASS	0	0	PASS	PASS	0 / 68	PASS	Dataset PASS	0
LD33571519.las	LAS 1.4, PDRF 6	PASS	0	0	PASS	PASS	0 / 68	PASS	Dataset PASS	0
LD33571522.las	LAS 1.4, PDRF 6	PASS	0	0	PASS	PASS	0 / 68	PASS	Dataset PASS	0
LD33571525.las	LAS 1.4, PDRF 6	PASS	0	0	PASS	PASS	0 / 68	PASS	Dataset PASS	0
LD33571528.las	LAS 1.4, PDRF 6	PASS	0	0	PASS	PASS	0 / 68	PASS	Dataset PASS	0
LD33571531.las	LAS 1.4, PDRF 6	PASS	0	0	PASS	PASS	0 / 68	PASS	Dataset PASS	0
LD33571534.las	LAS 1.4, PDRF 6	PASS	0	0	PASS	PASS	0 / 68	PASS	Dataset PASS	0
LD33571537.las	LAS 1.4, PDRF 6	PASS	0	0	PASS	PASS	0 / 68	PASS	Dataset PASS	0
LD33571540.las	LAS 1.4, PDRF 6	PASS	0	0	PASS	PASS	0 / 68	PASS	Dataset PASS	0
LD33571543.las	LAS 1.4, PDRF 6	PASS	0	0	PASS	PASS	0 / 68	PASS	Dataset PASS	0
LD33571546.las	LAS 1.4, PDRF 6	PASS	0	0	PASS	PASS	0 / 68	PASS	Dataset PASS	0
LD33571549.las	LAS 1.4, PDRF 6	PASS	0	0	PASS	PASS	0 / 68	PASS	Dataset PASS	0
LD33571552.las	LAS 1.4, PDRF 6	PASS	0	0	PASS	PASS	0 / 68	PASS	Dataset PASS	0
LD33571555.las	LAS 1.4, PDRF 6	PASS	0	0	PASS	PASS	0 / 68	PASS	Dataset PASS	0
LD33571558.las	LAS 1.4, PDRF 6	PASS	0	0	PASS	PASS	0 / 68	PASS	Dataset PASS	0
LD33571561.las	LAS 1.4, PDRF 6	PASS	0	0	PASS	PASS	0 / 68	PASS	Dataset PASS	0
LD33571564.las	LAS 1.4, PDRF 6	PASS	0	0	PASS	PASS	0 / 68	PASS	Dataset PASS	0
LD33571567.las	LAS 1.4, PDRF 6	PASS	0	0	PASS	PASS	0 / 68	PASS	Dataset PASS	0
LD33571570.las	LAS 1.4, PDRF 6	PASS	0	0	PASS	PASS	0 / 68	PASS	Dataset PASS	0
LD33571573.las	LAS 1.4, PDRF 6	PASS	0	0	PASS	PASS	0 / 68	PASS	Dataset PASS	0
LD33571576.las	LAS 1.4, PDRF 6	PASS	0	0	PASS	PASS	0 / 68	PASS	Dataset PASS	0
LD33571579.las	LAS 1.4, PDRF 6	PASS	0	0	PASS	PASS	0 / 68	PASS	Dataset PASS	0
LD33571582.las	LAS 1.4, PDRF 6	PASS	0	0	PASS	PASS	0 / 68	PASS	Dataset PASS	0
LD33571585.las	LAS 1.4, PDRF 6	PASS	0	0	PASS	PASS	0 / 68	PASS	Dataset PASS	0
LD33571588.las	LAS 1.4, PDRF 6	PASS	0	0	PASS	PASS	0 / 68	PASS	Dataset PASS	0
LD33571591.las	LAS 1.4, PDRF 6	PASS	0	0	PASS	PASS	0 / 68	PASS	Dataset PASS	0
LD33571594.las	LAS 1.4, PDRF 6	PASS	0	0	PASS	PASS	0 / 68	PASS	Dataset PASS	0
LD33571597.las	LAS 1.4, PDRF 6	PASS	0	0	PASS	PASS	0 / 68	PASS	Dataset PASS	0
LD33571600.las	LAS 1.4, PDRF 6	PASS	0	0	PASS	PASS	0 / 68	PASS	Dataset PASS	0
LD33571603.las	LAS 1.4, PDRF 6	PASS	0	0	PASS	PASS	0 / 68	PASS	Dataset PASS	0
LD33571606.las	LAS 1.4, PDRF 6	PASS	0	0	PASS	PASS	0 / 68	PASS	Dataset PASS	0
LD33571609.las	LAS 1.4, PDRF 6	PASS	0	0	PASS	PASS	0 / 8	PASS	Dataset PASS	0
LD33601396.las	LAS 1.4, PDRF 6	PASS	0	0	PASS	PASS	0 / 68	PASS	Dataset PASS	0
LD33601399.las	LAS 1.4, PDRF 6	PASS	0	0	PASS	PASS	0 / 68	PASS	Dataset PASS	0
LD33601402.las	LAS 1.4, PDRF 6	PASS	0	0	PASS	PASS	0 / 68	PASS	Dataset PASS	0
LD33601405.las	LAS 1.4, PDRF 6	PASS	0	0	PASS	PASS	0 / 68	PASS	Dataset PASS	0
LD33601408.las	LAS 1.4, PDRF 6	PASS	0	0	PASS	PASS	0 / 68	PASS	Dataset PASS	0
LD33601411.las	LAS 1.4, PDRF 6	PASS	0	0	PASS	PASS	0 / 68	PASS	Dataset PASS	0
LD33601414.las	LAS 1.4, PDRF 6	PASS	0	0	PASS	PASS	0 / 68	PASS	Dataset PASS	0
LD33601417.las	LAS 1.4, PDRF 6	PASS	0	0	PASS	PASS	0 / 68	PASS	Dataset PASS	0

DPH-1.1 Report on ASPRS LAS File Format (Tiled Data) - Compliance - continued

File	LAS Version/PDRF	System ID	Legacy Point Count	Legacy Return Counts	File Source ID	Global Encoding	VLRs / EVLRs	WKT	Intensity	Point Count with Bad Return Info
LD33601420.las	LAS 1.4, PDRF 6	PASS	0	0	PASS	PASS	0 / 68	PASS	Dataset PASS	0
LD33601423.las	LAS 1.4, PDRF 6	PASS	0	0	PASS	PASS	0 / 68	PASS	Dataset PASS	0
LD33601426.las	LAS 1.4, PDRF 6	PASS	0	0	PASS	PASS	0 / 68	PASS	Dataset PASS	0
LD33601429.las	LAS 1.4, PDRF 6	PASS	0	0	PASS	PASS	0 / 68	PASS	Dataset PASS	0
LD33601432.las	LAS 1.4, PDRF 6	PASS	0	0	PASS	PASS	0 / 68	PASS	Dataset PASS	0
LD33601435.las	LAS 1.4, PDRF 6	PASS	0	0	PASS	PASS	0 / 68	PASS	Dataset PASS	0
LD33601438.las	LAS 1.4, PDRF 6	PASS	0	0	PASS	PASS	0 / 68	PASS	Dataset PASS	0
LD33601441.las	LAS 1.4, PDRF 6	PASS	0	0	PASS	PASS	0 / 68	PASS	Dataset PASS	0
LD33601444.las	LAS 1.4, PDRF 6	PASS	0	0	PASS	PASS	0 / 68	PASS	Dataset PASS	0
LD33601447.las	LAS 1.4, PDRF 6	PASS	0	0	PASS	PASS	0 / 68	PASS	Dataset PASS	0
LD33601450.las	LAS 1.4, PDRF 6	PASS	0	0	PASS	PASS	0 / 68	PASS	Dataset PASS	0
LD33601453.las	LAS 1.4, PDRF 6	PASS	0	0	PASS	PASS	0 / 68	PASS	Dataset PASS	0
LD33601456.las	LAS 1.4, PDRF 6	PASS	0	0	PASS	PASS	0 / 68	PASS	Dataset PASS	0
LD33601459.las	LAS 1.4, PDRF 6	PASS	0	0	PASS	PASS	0 / 68	PASS	Dataset PASS	0
LD33601462.las	LAS 1.4, PDRF 6	PASS	0	0	PASS	PASS	0 / 68	PASS	Dataset PASS	0
LD33601465.las	LAS 1.4, PDRF 6	PASS	0	0	PASS	PASS	0 / 68	PASS	Dataset PASS	0
LD33601468.las	LAS 1.4, PDRF 6	PASS	0	0	PASS	PASS	0 / 68	PASS	Dataset PASS	0
LD33601471.las	LAS 1.4, PDRF 6	PASS	0	0	PASS	PASS	0 / 68	PASS	Dataset PASS	0
LD33601474.las	LAS 1.4, PDRF 6	PASS	0	0	PASS	PASS	0 / 68	PASS	Dataset PASS	0
LD33601477.las	LAS 1.4, PDRF 6	PASS	0	0	PASS	PASS	0 / 68	PASS	Dataset PASS	0
LD33601480.las	LAS 1.4, PDRF 6	PASS	0	0	PASS	PASS	0 / 68	PASS	Dataset PASS	0
LD33601483.las	LAS 1.4, PDRF 6	PASS	0	0	PASS	PASS	0 / 68	PASS	Dataset PASS	0
LD33601486.las	LAS 1.4, PDRF 6	PASS	0	0	PASS	PASS	0 / 68	PASS	Dataset PASS	0
LD33601489.las	LAS 1.4, PDRF 6	PASS	0	0	PASS	PASS	0 / 68	PASS	Dataset PASS	0
LD33601492.las	LAS 1.4, PDRF 6	PASS	0	0	PASS	PASS	0 / 68	PASS	Dataset PASS	0
LD33601495.las	LAS 1.4, PDRF 6	PASS	0	0	PASS	PASS	0 / 68	PASS	Dataset PASS	0
LD33601498.las	LAS 1.4, PDRF 6	PASS	0	0	PASS	PASS	0 / 68	PASS	Dataset PASS	0
LD33601501.las	LAS 1.4, PDRF 6	PASS	0	0	PASS	PASS	0 / 68	PASS	Dataset PASS	0
LD33601504.las	LAS 1.4, PDRF 6	PASS	0	0	PASS	PASS	0 / 68	PASS	Dataset PASS	0
LD33601507.las	LAS 1.4, PDRF 6	PASS	0	0	PASS	PASS	0 / 68	PASS	Dataset PASS	0
LD33601510.las	LAS 1.4, PDRF 6	PASS	0	0	PASS	PASS	0 / 68	PASS	Dataset PASS	0
LD33601513.las	LAS 1.4, PDRF 6	PASS	0	0	PASS	PASS	0 / 68	PASS	Dataset PASS	0
LD33601516.las	LAS 1.4, PDRF 6	PASS	0	0	PASS	PASS	0 / 68	PASS	Dataset PASS	0
LD33601519.las	LAS 1.4, PDRF 6	PASS	0	0	PASS	PASS	0 / 68	PASS	Dataset PASS	0
LD33601522.las	LAS 1.4, PDRF 6	PASS	0	0	PASS	PASS	0 / 68	PASS	Dataset PASS	0
LD33601525.las	LAS 1.4, PDRF 6	PASS	0	0	PASS	PASS	0 / 68	PASS	Dataset PASS	0
LD33601528.las	LAS 1.4, PDRF 6	PASS	0	0	PASS	PASS	0 / 68	PASS	Dataset PASS	0
LD33601531.las	LAS 1.4, PDRF 6	PASS	0	0	PASS	PASS	0 / 68	PASS	Dataset PASS	0
LD33601534.las	LAS 1.4, PDRF 6	PASS	0	0	PASS	PASS	0 / 68	PASS	Dataset PASS	0
LD33601537.las	LAS 1.4, PDRF 6	PASS	0	0	PASS	PASS	0 / 68	PASS	Dataset PASS	0
LD33601540.las	LAS 1.4, PDRF 6	PASS	0	0	PASS	PASS	0 / 68	PASS	Dataset PASS	0
LD33601543.las	LAS 1.4, PDRF 6	PASS	0	0	PASS	PASS	0 / 68	PASS	Dataset PASS	0
LD33601546.las	LAS 1.4, PDRF 6	PASS	0	0	PASS	PASS	0 / 68	PASS	Dataset PASS	0
LD33601549.las	LAS 1.4, PDRF 6	PASS	0	0	PASS	PASS	0 / 68	PASS	Dataset PASS	0
LD33601552.las	LAS 1.4, PDRF 6	PASS	0	0	PASS	PASS	0 / 68	PASS	Dataset PASS	0
LD33601555.las	LAS 1.4, PDRF 6	PASS	0	0	PASS	PASS	0 / 68	PASS	Dataset PASS	0
LD33601558.las	LAS 1.4, PDRF 6	PASS	0	0	PASS	PASS	0 / 68	PASS	Dataset PASS	0
LD33601561.las	LAS 1.4, PDRF 6	PASS	0	0	PASS	PASS	0 / 68	PASS	Dataset PASS	0
LD33601564.las	LAS 1.4, PDRF 6	PASS	0	0	PASS	PASS	0 / 68	PASS	Dataset PASS	0

DPH-1.1 Report on ASPRS LAS File Format (Tiled Data) - Compliance - continued

File	LAS Version/PDRF	System ID	Legacy Point Count	Legacy Return Counts	File Source ID	Global Encoding	VLRs / EVLRs	WKT	Intensity	Point Count with Bad Return Info
LD33601567.las	LAS 1.4, PDRF 6	PASS	0	0	PASS	PASS	0 / 68	PASS	Dataset PASS	0
LD33601570.las	LAS 1.4, PDRF 6	PASS	0	0	PASS	PASS	0 / 68	PASS	Dataset PASS	0
LD33601573.las	LAS 1.4, PDRF 6	PASS	0	0	PASS	PASS	0 / 68	PASS	Dataset PASS	0
LD33601576.las	LAS 1.4, PDRF 6	PASS	0	0	PASS	PASS	0 / 68	PASS	Dataset PASS	0
LD33601579.las	LAS 1.4, PDRF 6	PASS	0	0	PASS	PASS	0 / 68	PASS	Dataset PASS	0
LD33601582.las	LAS 1.4, PDRF 6	PASS	0	0	PASS	PASS	0 / 68	PASS	Dataset PASS	0
LD33601585.las	LAS 1.4, PDRF 6	PASS	0	0	PASS	PASS	0 / 68	PASS	Dataset PASS	0
LD33601588.las	LAS 1.4, PDRF 6	PASS	0	0	PASS	PASS	0 / 68	PASS	Dataset PASS	0
LD33601591.las	LAS 1.4, PDRF 6	PASS	0	0	PASS	PASS	0 / 68	PASS	Dataset PASS	0
LD33601594.las	LAS 1.4, PDRF 6	PASS	0	0	PASS	PASS	0 / 68	PASS	Dataset PASS	0
LD33601597.las	LAS 1.4, PDRF 6	PASS	0	0	PASS	PASS	0 / 68	PASS	Dataset PASS	0
LD33601600.las	LAS 1.4, PDRF 6	PASS	0	0	PASS	PASS	0 / 68	PASS	Dataset PASS	0
LD33601603.las	LAS 1.4, PDRF 6	PASS	0	0	PASS	PASS	0 / 68	PASS	Dataset PASS	0
LD33601606.las	LAS 1.4, PDRF 6	PASS	0	0	PASS	PASS	0 / 68	PASS	Dataset PASS	0
LD33601609.las	LAS 1.4, PDRF 6	PASS	0	0	PASS	PASS	0 / 8	PASS	Dataset PASS	0
LD33631396.las	LAS 1.4, PDRF 6	PASS	0	0	PASS	PASS	0 / 68	PASS	Dataset PASS	0
LD33631399.las	LAS 1.4, PDRF 6	PASS	0	0	PASS	PASS	0 / 68	PASS	Dataset PASS	0
LD33631402.las	LAS 1.4, PDRF 6	PASS	0	0	PASS	PASS	0 / 68	PASS	Dataset PASS	0
LD33631405.las	LAS 1.4, PDRF 6	PASS	0	0	PASS	PASS	0 / 68	PASS	Dataset PASS	0
LD33631408.las	LAS 1.4, PDRF 6	PASS	0	0	PASS	PASS	0 / 68	PASS	Dataset PASS	0
LD33631411.las	LAS 1.4, PDRF 6	PASS	0	0	PASS	PASS	0 / 68	PASS	Dataset PASS	0
LD33631414.las	LAS 1.4, PDRF 6	PASS	0	0	PASS	PASS	0 / 68	PASS	Dataset PASS	0
LD33631417.las	LAS 1.4, PDRF 6	PASS	0	0	PASS	PASS	0 / 68	PASS	Dataset PASS	0
LD33631420.las	LAS 1.4, PDRF 6	PASS	0	0	PASS	PASS	0 / 68	PASS	Dataset PASS	0
LD33631423.las	LAS 1.4, PDRF 6	PASS	0	0	PASS	PASS	0 / 68	PASS	Dataset PASS	0
LD33631426.las	LAS 1.4, PDRF 6	PASS	0	0	PASS	PASS	0 / 68	PASS	Dataset PASS	0
LD33631429.las	LAS 1.4, PDRF 6	PASS	0	0	PASS	PASS	0 / 68	PASS	Dataset PASS	0
LD33631432.las	LAS 1.4, PDRF 6	PASS	0	0	PASS	PASS	0 / 68	PASS	Dataset PASS	0
LD33631435.las	LAS 1.4, PDRF 6	PASS	0	0	PASS	PASS	0 / 68	PASS	Dataset PASS	0
LD33631438.las	LAS 1.4, PDRF 6	PASS	0	0	PASS	PASS	0 / 68	PASS	Dataset PASS	0
LD33631441.las	LAS 1.4, PDRF 6	PASS	0	0	PASS	PASS	0 / 68	PASS	Dataset PASS	0
LD33631444.las	LAS 1.4, PDRF 6	PASS	0	0	PASS	PASS	0 / 68	PASS	Dataset PASS	0
LD33631447.las	LAS 1.4, PDRF 6	PASS	0	0	PASS	PASS	0 / 68	PASS	Dataset PASS	0
LD33631450.las	LAS 1.4, PDRF 6	PASS	0	0	PASS	PASS	0 / 68	PASS	Dataset PASS	0
LD33631453.las	LAS 1.4, PDRF 6	PASS	0	0	PASS	PASS	0 / 68	PASS	Dataset PASS	0
LD33631456.las	LAS 1.4, PDRF 6	PASS	0	0	PASS	PASS	0 / 68	PASS	Dataset PASS	0
LD33631459.las	LAS 1.4, PDRF 6	PASS	0	0	PASS	PASS	0 / 68	PASS	Dataset PASS	0
LD33631462.las	LAS 1.4, PDRF 6	PASS	0	0	PASS	PASS	0 / 68	PASS	Dataset PASS	0
LD33631465.las	LAS 1.4, PDRF 6	PASS	0	0	PASS	PASS	0 / 68	PASS	Dataset PASS	0
LD33631468.las	LAS 1.4, PDRF 6	PASS	0	0	PASS	PASS	0 / 68	PASS	Dataset PASS	0
LD33631471.las	LAS 1.4, PDRF 6	PASS	0	0	PASS	PASS	0 / 68	PASS	Dataset PASS	0
LD33631474.las	LAS 1.4, PDRF 6	PASS	0	0	PASS	PASS	0 / 68	PASS	Dataset PASS	0
LD33631477.las	LAS 1.4, PDRF 6	PASS	0	0	PASS	PASS	0 / 68	PASS	Dataset PASS	0
LD33631480.las	LAS 1.4, PDRF 6	PASS	0	0	PASS	PASS	0 / 68	PASS	Dataset PASS	0
LD33631483.las	LAS 1.4, PDRF 6	PASS	0	0	PASS	PASS	0 / 68	PASS	Dataset PASS	0
LD33631486.las	LAS 1.4, PDRF 6	PASS	0	0	PASS	PASS	0 / 68	PASS	Dataset PASS	0
LD33631489.las	LAS 1.4, PDRF 6	PASS	0	0	PASS	PASS	0 / 68	PASS	Dataset PASS	0
LD33631492.las	LAS 1.4, PDRF 6	PASS	0	0	PASS	PASS	0 / 68	PASS	Dataset PASS	0
LD33631495.las	LAS 1.4, PDRF 6	PASS	0	0	PASS	PASS	0 / 68	PASS	Dataset PASS	0

DPH-1.1 Report on ASPRS LAS File Format (Tiled Data) - Compliance - continued

File	LAS Version/PDRF	System ID	Legacy Point Count	Legacy Return Counts	File Source ID	Global Encoding	VLRs / EVLRs	WKT	Intensity	Point Count with Bad Return Info
LD33631498.las	LAS 1.4, PDRF 6	PASS	0	0	PASS	PASS	0 / 68	PASS	Dataset PASS	0
LD33631501.las	LAS 1.4, PDRF 6	PASS	0	0	PASS	PASS	0 / 68	PASS	Dataset PASS	0
LD33631504.las	LAS 1.4, PDRF 6	PASS	0	0	PASS	PASS	0 / 68	PASS	Dataset PASS	0
LD33631507.las	LAS 1.4, PDRF 6	PASS	0	0	PASS	PASS	0 / 68	PASS	Dataset PASS	0
LD33631510.las	LAS 1.4, PDRF 6	PASS	0	0	PASS	PASS	0 / 68	PASS	Dataset PASS	0
LD33631513.las	LAS 1.4, PDRF 6	PASS	0	0	PASS	PASS	0 / 68	PASS	Dataset PASS	0
LD33631516.las	LAS 1.4, PDRF 6	PASS	0	0	PASS	PASS	0 / 68	PASS	Dataset PASS	0
LD33631519.las	LAS 1.4, PDRF 6	PASS	0	0	PASS	PASS	0 / 68	PASS	Dataset PASS	0
LD33631522.las	LAS 1.4, PDRF 6	PASS	0	0	PASS	PASS	0 / 68	PASS	Dataset PASS	0
LD33631525.las	LAS 1.4, PDRF 6	PASS	0	0	PASS	PASS	0 / 68	PASS	Dataset PASS	0
LD33631528.las	LAS 1.4, PDRF 6	PASS	0	0	PASS	PASS	0 / 68	PASS	Dataset PASS	0
LD33631531.las	LAS 1.4, PDRF 6	PASS	0	0	PASS	PASS	0 / 68	PASS	Dataset PASS	0
LD33631534.las	LAS 1.4, PDRF 6	PASS	0	0	PASS	PASS	0 / 68	PASS	Dataset PASS	0
LD33631537.las	LAS 1.4, PDRF 6	PASS	0	0	PASS	PASS	0 / 68	PASS	Dataset PASS	0
LD33631540.las	LAS 1.4, PDRF 6	PASS	0	0	PASS	PASS	0 / 68	PASS	Dataset PASS	0
LD33631543.las	LAS 1.4, PDRF 6	PASS	0	0	PASS	PASS	0 / 68	PASS	Dataset PASS	0
LD33631546.las	LAS 1.4, PDRF 6	PASS	0	0	PASS	PASS	0 / 68	PASS	Dataset PASS	0
LD33631549.las	LAS 1.4, PDRF 6	PASS	0	0	PASS	PASS	0 / 68	PASS	Dataset PASS	0
LD33631552.las	LAS 1.4, PDRF 6	PASS	0	0	PASS	PASS	0 / 68	PASS	Dataset PASS	0
LD33631555.las	LAS 1.4, PDRF 6	PASS	0	0	PASS	PASS	0 / 68	PASS	Dataset PASS	0
LD33631558.las	LAS 1.4, PDRF 6	PASS	0	0	PASS	PASS	0 / 68	PASS	Dataset PASS	0
LD33631561.las	LAS 1.4, PDRF 6	PASS	0	0	PASS	PASS	0 / 68	PASS	Dataset PASS	0
LD33631564.las	LAS 1.4, PDRF 6	PASS	0	0	PASS	PASS	0 / 68	PASS	Dataset PASS	0
LD33631567.las	LAS 1.4, PDRF 6	PASS	0	0	PASS	PASS	0 / 68	PASS	Dataset PASS	0
LD33631570.las	LAS 1.4, PDRF 6	PASS	0	0	PASS	PASS	0 / 68	PASS	Dataset PASS	0
LD33631573.las	LAS 1.4, PDRF 6	PASS	0	0	PASS	PASS	0 / 68	PASS	Dataset PASS	0
LD33631576.las	LAS 1.4, PDRF 6	PASS	0	0	PASS	PASS	0 / 68	PASS	Dataset PASS	0
LD33631579.las	LAS 1.4, PDRF 6	PASS	0	0	PASS	PASS	0 / 68	PASS	Dataset PASS	0
LD33631582.las	LAS 1.4, PDRF 6	PASS	0	0	PASS	PASS	0 / 68	PASS	Dataset PASS	0
LD33631585.las	LAS 1.4, PDRF 6	PASS	0	0	PASS	PASS	0 / 68	PASS	Dataset PASS	0
LD33631588.las	LAS 1.4, PDRF 6	PASS	0	0	PASS	PASS	0 / 68	PASS	Dataset PASS	0
LD33631591.las	LAS 1.4, PDRF 6	PASS	0	0	PASS	PASS	0 / 68	PASS	Dataset PASS	0
LD33631594.las	LAS 1.4, PDRF 6	PASS	0	0	PASS	PASS	0 / 68	PASS	Dataset PASS	0
LD33631597.las	LAS 1.4, PDRF 6	PASS	0	0	PASS	PASS	0 / 68	PASS	Dataset PASS	0
LD33631600.las	LAS 1.4, PDRF 6	PASS	0	0	PASS	PASS	0 / 68	PASS	Dataset PASS	0
LD33631603.las	LAS 1.4, PDRF 6	PASS	0	0	PASS	PASS	0 / 68	PASS	Dataset PASS	0
LD33631606.las	LAS 1.4, PDRF 6	PASS	0	0	PASS	PASS	0 / 68	PASS	Dataset PASS	0
LD33631609.las	LAS 1.4, PDRF 6	PASS	0	0	PASS	PASS	0 / 8	PASS	Dataset PASS	0
LD33661396.las	LAS 1.4, PDRF 6	PASS	0	0	PASS	PASS	0 / 68	PASS	Dataset PASS	0
LD33661399.las	LAS 1.4, PDRF 6	PASS	0	0	PASS	PASS	0 / 68	PASS	Dataset PASS	0
LD33661402.las	LAS 1.4, PDRF 6	PASS	0	0	PASS	PASS	0 / 68	PASS	Dataset PASS	0
LD33661405.las	LAS 1.4, PDRF 6	PASS	0	0	PASS	PASS	0 / 68	PASS	Dataset PASS	0
LD33661408.las	LAS 1.4, PDRF 6	PASS	0	0	PASS	PASS	0 / 68	PASS	Dataset PASS	0
LD33661411.las	LAS 1.4, PDRF 6	PASS	0	0	PASS	PASS	0 / 68	PASS	Dataset PASS	0
LD33661414.las	LAS 1.4, PDRF 6	PASS	0	0	PASS	PASS	0 / 68	PASS	Dataset PASS	0
LD33661417.las	LAS 1.4, PDRF 6	PASS	0	0	PASS	PASS	0 / 68	PASS	Dataset PASS	0
LD33661420.las	LAS 1.4, PDRF 6	PASS	0	0	PASS	PASS	0 / 68	PASS	Dataset PASS	0
LD33661423.las	LAS 1.4, PDRF 6	PASS	0	0	PASS	PASS	0 / 68	PASS	Dataset PASS	0
LD33661426.las	LAS 1.4, PDRF 6	PASS	0	0	PASS	PASS	0 / 68	PASS	Dataset PASS	0

DPH-1.1 Report on ASPRS LAS File Format (Tiled Data) - Compliance - continued

File	LAS Version/PDRF	System ID	Legacy Point Count	Legacy Return Counts	File Source ID	Global Encoding	VLRs / EVLRs	WKT	Intensity	Point Count with Bad Return Info
LD33661429.las	LAS 1.4, PDRF 6	PASS	0	0	PASS	PASS	0 / 68	PASS	Dataset PASS	0
LD33661432.las	LAS 1.4, PDRF 6	PASS	0	0	PASS	PASS	0 / 68	PASS	Dataset PASS	0
LD33661435.las	LAS 1.4, PDRF 6	PASS	0	0	PASS	PASS	0 / 68	PASS	Dataset PASS	0
LD33661438.las	LAS 1.4, PDRF 6	PASS	0	0	PASS	PASS	0 / 68	PASS	Dataset PASS	0
LD33661441.las	LAS 1.4, PDRF 6	PASS	0	0	PASS	PASS	0 / 68	PASS	Dataset PASS	0
LD33661444.las	LAS 1.4, PDRF 6	PASS	0	0	PASS	PASS	0 / 68	PASS	Dataset PASS	0
LD33661447.las	LAS 1.4, PDRF 6	PASS	0	0	PASS	PASS	0 / 68	PASS	Dataset PASS	0
LD33661450.las	LAS 1.4, PDRF 6	PASS	0	0	PASS	PASS	0 / 68	PASS	Dataset PASS	0
LD33661453.las	LAS 1.4, PDRF 6	PASS	0	0	PASS	PASS	0 / 68	PASS	Dataset PASS	0
LD33661456.las	LAS 1.4, PDRF 6	PASS	0	0	PASS	PASS	0 / 68	PASS	Dataset PASS	0
LD33661459.las	LAS 1.4, PDRF 6	PASS	0	0	PASS	PASS	0 / 68	PASS	Dataset PASS	0
LD33661462.las	LAS 1.4, PDRF 6	PASS	0	0	PASS	PASS	0 / 68	PASS	Dataset PASS	0
LD33661465.las	LAS 1.4, PDRF 6	PASS	0	0	PASS	PASS	0 / 68	PASS	Dataset PASS	0
LD33661468.las	LAS 1.4, PDRF 6	PASS	0	0	PASS	PASS	0 / 68	PASS	Dataset PASS	0
LD33661471.las	LAS 1.4, PDRF 6	PASS	0	0	PASS	PASS	0 / 68	PASS	Dataset PASS	0
LD33661474.las	LAS 1.4, PDRF 6	PASS	0	0	PASS	PASS	0 / 68	PASS	Dataset PASS	0
LD33661477.las	LAS 1.4, PDRF 6	PASS	0	0	PASS	PASS	0 / 68	PASS	Dataset PASS	0
LD33661480.las	LAS 1.4, PDRF 6	PASS	0	0	PASS	PASS	0 / 68	PASS	Dataset PASS	0
LD33661483.las	LAS 1.4, PDRF 6	PASS	0	0	PASS	PASS	0 / 68	PASS	Dataset PASS	0
LD33661486.las	LAS 1.4, PDRF 6	PASS	0	0	PASS	PASS	0 / 68	PASS	Dataset PASS	0
LD33661489.las	LAS 1.4, PDRF 6	PASS	0	0	PASS	PASS	0 / 68	PASS	Dataset PASS	0
LD33661492.las	LAS 1.4, PDRF 6	PASS	0	0	PASS	PASS	0 / 68	PASS	Dataset PASS	0
LD33661495.las	LAS 1.4, PDRF 6	PASS	0	0	PASS	PASS	0 / 68	PASS	Dataset PASS	0
LD33661498.las	LAS 1.4, PDRF 6	PASS	0	0	PASS	PASS	0 / 68	PASS	Dataset PASS	0
LD33661501.las	LAS 1.4, PDRF 6	PASS	0	0	PASS	PASS	0 / 68	PASS	Dataset PASS	0
LD33661504.las	LAS 1.4, PDRF 6	PASS	0	0	PASS	PASS	0 / 68	PASS	Dataset PASS	0
LD33661507.las	LAS 1.4, PDRF 6	PASS	0	0	PASS	PASS	0 / 68	PASS	Dataset PASS	0
LD33661510.las	LAS 1.4, PDRF 6	PASS	0	0	PASS	PASS	0 / 68	PASS	Dataset PASS	0
LD33661513.las	LAS 1.4, PDRF 6	PASS	0	0	PASS	PASS	0 / 68	PASS	Dataset PASS	0
LD33661516.las	LAS 1.4, PDRF 6	PASS	0	0	PASS	PASS	0 / 68	PASS	Dataset PASS	0
LD33661519.las	LAS 1.4, PDRF 6	PASS	0	0	PASS	PASS	0 / 68	PASS	Dataset PASS	0
LD33661522.las	LAS 1.4, PDRF 6	PASS	0	0	PASS	PASS	0 / 68	PASS	Dataset PASS	0
LD33661525.las	LAS 1.4, PDRF 6	PASS	0	0	PASS	PASS	0 / 68	PASS	Dataset PASS	0
LD33661528.las	LAS 1.4, PDRF 6	PASS	0	0	PASS	PASS	0 / 68	PASS	Dataset PASS	0
LD33661531.las	LAS 1.4, PDRF 6	PASS	0	0	PASS	PASS	0 / 68	PASS	Dataset PASS	0
LD33661534.las	LAS 1.4, PDRF 6	PASS	0	0	PASS	PASS	0 / 68	PASS	Dataset PASS	0
LD33661537.las	LAS 1.4, PDRF 6	PASS	0	0	PASS	PASS	0 / 68	PASS	Dataset PASS	0
LD33661540.las	LAS 1.4, PDRF 6	PASS	0	0	PASS	PASS	0 / 68	PASS	Dataset PASS	0
LD33661543.las	LAS 1.4, PDRF 6	PASS	0	0	PASS	PASS	0 / 68	PASS	Dataset PASS	0
LD33661546.las	LAS 1.4, PDRF 6	PASS	0	0	PASS	PASS	0 / 68	PASS	Dataset PASS	0
LD33661549.las	LAS 1.4, PDRF 6	PASS	0	0	PASS	PASS	0 / 68	PASS	Dataset PASS	0
LD33661552.las	LAS 1.4, PDRF 6	PASS	0	0	PASS	PASS	0 / 68	PASS	Dataset PASS	0
LD33661555.las	LAS 1.4, PDRF 6	PASS	0	0	PASS	PASS	0 / 68	PASS	Dataset PASS	0
LD33661558.las	LAS 1.4, PDRF 6	PASS	0	0	PASS	PASS	0 / 68	PASS	Dataset PASS	0
LD33661561.las	LAS 1.4, PDRF 6	PASS	0	0	PASS	PASS	0 / 68	PASS	Dataset PASS	0
LD33661564.las	LAS 1.4, PDRF 6	PASS	0	0	PASS	PASS	0 / 68	PASS	Dataset PASS	0
LD33661567.las	LAS 1.4, PDRF 6	PASS	0	0	PASS	PASS	0 / 68	PASS	Dataset PASS	0
LD33661570.las	LAS 1.4, PDRF 6	PASS	0	0	PASS	PASS	0 / 68	PASS	Dataset PASS	0
LD33661573.las	LAS 1.4, PDRF 6	PASS	0	0	PASS	PASS	0 / 68	PASS	Dataset PASS	0

DPH-1.1 Report on ASPRS LAS File Format (Tiled Data) - Compliance - continued

File	LAS Version/PDRF	System ID	Legacy Point Count	Legacy Return Counts	File Source ID	Global Encoding	VLRs / EVLRs	WKT	Intensity	Point Count with Bad Return Info
LD33661576.las	LAS 1.4, PDRF 6	PASS	0	0	PASS	PASS	0 / 68	PASS	Dataset PASS	0
LD33661579.las	LAS 1.4, PDRF 6	PASS	0	0	PASS	PASS	0 / 68	PASS	Dataset PASS	0
LD33661582.las	LAS 1.4, PDRF 6	PASS	0	0	PASS	PASS	0 / 68	PASS	Dataset PASS	0
LD33661585.las	LAS 1.4, PDRF 6	PASS	0	0	PASS	PASS	0 / 68	PASS	Dataset PASS	0
LD33661588.las	LAS 1.4, PDRF 6	PASS	0	0	PASS	PASS	0 / 68	PASS	Dataset PASS	0
LD33661591.las	LAS 1.4, PDRF 6	PASS	0	0	PASS	PASS	0 / 68	PASS	Dataset PASS	0
LD33661594.las	LAS 1.4, PDRF 6	PASS	0	0	PASS	PASS	0 / 68	PASS	Dataset PASS	0
LD33661597.las	LAS 1.4, PDRF 6	PASS	0	0	PASS	PASS	0 / 68	PASS	Dataset PASS	0
LD33661600.las	LAS 1.4, PDRF 6	PASS	0	0	PASS	PASS	0 / 68	PASS	Dataset PASS	0
LD33661603.las	LAS 1.4, PDRF 6	PASS	0	0	PASS	PASS	0 / 68	PASS	Dataset PASS	0
LD33661606.las	LAS 1.4, PDRF 6	PASS	0	0	PASS	PASS	0 / 68	PASS	Dataset PASS	0
LD33661609.las	LAS 1.4, PDRF 6	PASS	0	0	PASS	PASS	0 / 20	PASS	Dataset PASS	0
LD33691396.las	LAS 1.4, PDRF 6	PASS	0	0	PASS	PASS	0 / 68	PASS	Dataset PASS	0
LD33691399.las	LAS 1.4, PDRF 6	PASS	0	0	PASS	PASS	0 / 68	PASS	Dataset PASS	0
LD33691402.las	LAS 1.4, PDRF 6	PASS	0	0	PASS	PASS	0 / 68	PASS	Dataset PASS	0
LD33691405.las	LAS 1.4, PDRF 6	PASS	0	0	PASS	PASS	0 / 68	PASS	Dataset PASS	0
LD33691408.las	LAS 1.4, PDRF 6	PASS	0	0	PASS	PASS	0 / 68	PASS	Dataset PASS	0
LD33691411.las	LAS 1.4, PDRF 6	PASS	0	0	PASS	PASS	0 / 68	PASS	Dataset PASS	0
LD33691414.las	LAS 1.4, PDRF 6	PASS	0	0	PASS	PASS	0 / 68	PASS	Dataset PASS	0
LD33691417.las	LAS 1.4, PDRF 6	PASS	0	0	PASS	PASS	0 / 68	PASS	Dataset PASS	0
LD33691420.las	LAS 1.4, PDRF 6	PASS	0	0	PASS	PASS	0 / 68	PASS	Dataset PASS	0
LD33691423.las	LAS 1.4, PDRF 6	PASS	0	0	PASS	PASS	0 / 68	PASS	Dataset PASS	0
LD33691426.las	LAS 1.4, PDRF 6	PASS	0	0	PASS	PASS	0 / 68	PASS	Dataset PASS	0
LD33691429.las	LAS 1.4, PDRF 6	PASS	0	0	PASS	PASS	0 / 68	PASS	Dataset PASS	0
LD33691432.las	LAS 1.4, PDRF 6	PASS	0	0	PASS	PASS	0 / 68	PASS	Dataset PASS	0
LD33691435.las	LAS 1.4, PDRF 6	PASS	0	0	PASS	PASS	0 / 68	PASS	Dataset PASS	0
LD33691438.las	LAS 1.4, PDRF 6	PASS	0	0	PASS	PASS	0 / 68	PASS	Dataset PASS	0
LD33691441.las	LAS 1.4, PDRF 6	PASS	0	0	PASS	PASS	0 / 68	PASS	Dataset PASS	0
LD33691444.las	LAS 1.4, PDRF 6	PASS	0	0	PASS	PASS	0 / 68	PASS	Dataset PASS	0
LD33691447.las	LAS 1.4, PDRF 6	PASS	0	0	PASS	PASS	0 / 68	PASS	Dataset PASS	0
LD33691450.las	LAS 1.4, PDRF 6	PASS	0	0	PASS	PASS	0 / 68	PASS	Dataset PASS	0
LD33691453.las	LAS 1.4, PDRF 6	PASS	0	0	PASS	PASS	0 / 68	PASS	Dataset PASS	0
LD33691456.las	LAS 1.4, PDRF 6	PASS	0	0	PASS	PASS	0 / 68	PASS	Dataset PASS	0
LD33691459.las	LAS 1.4, PDRF 6	PASS	0	0	PASS	PASS	0 / 68	PASS	Dataset PASS	0
LD33691462.las	LAS 1.4, PDRF 6	PASS	0	0	PASS	PASS	0 / 68	PASS	Dataset PASS	0
LD33691465.las	LAS 1.4, PDRF 6	PASS	0	0	PASS	PASS	0 / 68	PASS	Dataset PASS	0
LD33691468.las	LAS 1.4, PDRF 6	PASS	0	0	PASS	PASS	0 / 68	PASS	Dataset PASS	0
LD33691471.las	LAS 1.4, PDRF 6	PASS	0	0	PASS	PASS	0 / 68	PASS	Dataset PASS	0
LD33691474.las	LAS 1.4, PDRF 6	PASS	0	0	PASS	PASS	0 / 68	PASS	Dataset PASS	0
LD33691477.las	LAS 1.4, PDRF 6	PASS	0	0	PASS	PASS	0 / 68	PASS	Dataset PASS	0
LD33691480.las	LAS 1.4, PDRF 6	PASS	0	0	PASS	PASS	0 / 68	PASS	Dataset PASS	0
LD33691483.las	LAS 1.4, PDRF 6	PASS	0	0	PASS	PASS	0 / 68	PASS	Dataset PASS	0
LD33691486.las	LAS 1.4, PDRF 6	PASS	0	0	PASS	PASS	0 / 68	PASS	Dataset PASS	0
LD33691489.las	LAS 1.4, PDRF 6	PASS	0	0	PASS	PASS	0 / 68	PASS	Dataset PASS	0
LD33691492.las	LAS 1.4, PDRF 6	PASS	0	0	PASS	PASS	0 / 68	PASS	Dataset PASS	0
LD33691495.las	LAS 1.4, PDRF 6	PASS	0	0	PASS	PASS	0 / 68	PASS	Dataset PASS	0
LD33691498.las	LAS 1.4, PDRF 6	PASS	0	0	PASS	PASS	0 / 68	PASS	Dataset PASS	0
LD33691501.las	LAS 1.4, PDRF 6	PASS	0	0	PASS	PASS	0 / 68	PASS	Dataset PASS	0
LD33691504.las	LAS 1.4, PDRF 6	PASS	0	0	PASS	PASS	0 / 68	PASS	Dataset PASS	0

DPH-1.1 Report on ASPRS LAS File Format (Tiled Data) - Compliance - continued

File	LAS Version/PDRF	System ID	Legacy Point Count	Legacy Return Counts	File Source ID	Global Encoding	VLRs / EVLRs	WKT	Intensity	Point Count with Bad Return Info
LD33691507.las	LAS 1.4, PDRF 6	PASS	0	0	PASS	PASS	0 / 68	PASS	Dataset PASS	0
LD33691510.las	LAS 1.4, PDRF 6	PASS	0	0	PASS	PASS	0 / 68	PASS	Dataset PASS	0
LD33691513.las	LAS 1.4, PDRF 6	PASS	0	0	PASS	PASS	0 / 68	PASS	Dataset PASS	0
LD33691516.las	LAS 1.4, PDRF 6	PASS	0	0	PASS	PASS	0 / 68	PASS	Dataset PASS	0
LD33691519.las	LAS 1.4, PDRF 6	PASS	0	0	PASS	PASS	0 / 68	PASS	Dataset PASS	0
LD33691522.las	LAS 1.4, PDRF 6	PASS	0	0	PASS	PASS	0 / 68	PASS	Dataset PASS	0
LD33691525.las	LAS 1.4, PDRF 6	PASS	0	0	PASS	PASS	0 / 68	PASS	Dataset PASS	0
LD33691528.las	LAS 1.4, PDRF 6	PASS	0	0	PASS	PASS	0 / 68	PASS	Dataset PASS	0
LD33691531.las	LAS 1.4, PDRF 6	PASS	0	0	PASS	PASS	0 / 68	PASS	Dataset PASS	0
LD33691534.las	LAS 1.4, PDRF 6	PASS	0	0	PASS	PASS	0 / 68	PASS	Dataset PASS	0
LD33691537.las	LAS 1.4, PDRF 6	PASS	0	0	PASS	PASS	0 / 68	PASS	Dataset PASS	0
LD33691540.las	LAS 1.4, PDRF 6	PASS	0	0	PASS	PASS	0 / 68	PASS	Dataset PASS	0
LD33691543.las	LAS 1.4, PDRF 6	PASS	0	0	PASS	PASS	0 / 68	PASS	Dataset PASS	0
LD33691546.las	LAS 1.4, PDRF 6	PASS	0	0	PASS	PASS	0 / 68	PASS	Dataset PASS	0
LD33691549.las	LAS 1.4, PDRF 6	PASS	0	0	PASS	PASS	0 / 68	PASS	Dataset PASS	0
LD33691552.las	LAS 1.4, PDRF 6	PASS	0	0	PASS	PASS	0 / 68	PASS	Dataset PASS	0
LD33691555.las	LAS 1.4, PDRF 6	PASS	0	0	PASS	PASS	0 / 68	PASS	Dataset PASS	0
LD33691558.las	LAS 1.4, PDRF 6	PASS	0	0	PASS	PASS	0 / 68	PASS	Dataset PASS	0
LD33691561.las	LAS 1.4, PDRF 6	PASS	0	0	PASS	PASS	0 / 68	PASS	Dataset PASS	0
LD33691564.las	LAS 1.4, PDRF 6	PASS	0	0	PASS	PASS	0 / 68	PASS	Dataset PASS	0
LD33691567.las	LAS 1.4, PDRF 6	PASS	0	0	PASS	PASS	0 / 68	PASS	Dataset PASS	0
LD33691570.las	LAS 1.4, PDRF 6	PASS	0	0	PASS	PASS	0 / 68	PASS	Dataset PASS	0
LD33691573.las	LAS 1.4, PDRF 6	PASS	0	0	PASS	PASS	0 / 68	PASS	Dataset PASS	0
LD33691576.las	LAS 1.4, PDRF 6	PASS	0	0	PASS	PASS	0 / 68	PASS	Dataset PASS	0
LD33691579.las	LAS 1.4, PDRF 6	PASS	0	0	PASS	PASS	0 / 68	PASS	Dataset PASS	0
LD33691582.las	LAS 1.4, PDRF 6	PASS	0	0	PASS	PASS	0 / 68	PASS	Dataset PASS	0
LD33691585.las	LAS 1.4, PDRF 6	PASS	0	0	PASS	PASS	0 / 68	PASS	Dataset PASS	0
LD33691588.las	LAS 1.4, PDRF 6	PASS	0	0	PASS	PASS	0 / 68	PASS	Dataset PASS	0
LD33691591.las	LAS 1.4, PDRF 6	PASS	0	0	PASS	PASS	0 / 68	PASS	Dataset PASS	0
LD33691594.las	LAS 1.4, PDRF 6	PASS	0	0	PASS	PASS	0 / 68	PASS	Dataset PASS	0
LD33691597.las	LAS 1.4, PDRF 6	PASS	0	0	PASS	PASS	0 / 68	PASS	Dataset PASS	0
LD33691600.las	LAS 1.4, PDRF 6	PASS	0	0	PASS	PASS	0 / 68	PASS	Dataset PASS	0
LD33691603.las	LAS 1.4, PDRF 6	PASS	0	0	PASS	PASS	0 / 68	PASS	Dataset PASS	0
LD33691606.las	LAS 1.4, PDRF 6	PASS	0	0	PASS	PASS	0 / 68	PASS	Dataset PASS	0
LD33691609.las	LAS 1.4, PDRF 6	PASS	0	0	PASS	PASS	0 / 20	PASS	Dataset PASS	0
LD33721396.las	LAS 1.4, PDRF 6	PASS	0	0	PASS	PASS	0 / 68	PASS	Dataset PASS	0
LD33721399.las	LAS 1.4, PDRF 6	PASS	0	0	PASS	PASS	0 / 68	PASS	Dataset PASS	0
LD33721402.las	LAS 1.4, PDRF 6	PASS	0	0	PASS	PASS	0 / 68	PASS	Dataset PASS	0
LD33721405.las	LAS 1.4, PDRF 6	PASS	0	0	PASS	PASS	0 / 68	PASS	Dataset PASS	0
LD33721408.las	LAS 1.4, PDRF 6	PASS	0	0	PASS	PASS	0 / 68	PASS	Dataset PASS	0
LD33721411.las	LAS 1.4, PDRF 6	PASS	0	0	PASS	PASS	0 / 68	PASS	Dataset PASS	0
LD33721414.las	LAS 1.4, PDRF 6	PASS	0	0	PASS	PASS	0 / 68	PASS	Dataset PASS	0
LD33721417.las	LAS 1.4, PDRF 6	PASS	0	0	PASS	PASS	0 / 68	PASS	Dataset PASS	0
LD33721420.las	LAS 1.4, PDRF 6	PASS	0	0	PASS	PASS	0 / 68	PASS	Dataset PASS	0
LD33721423.las	LAS 1.4, PDRF 6	PASS	0	0	PASS	PASS	0 / 68	PASS	Dataset PASS	0
LD33721426.las	LAS 1.4, PDRF 6	PASS	0	0	PASS	PASS	0 / 68	PASS	Dataset PASS	0
LD33721429.las	LAS 1.4, PDRF 6	PASS	0	0	PASS	PASS	0 / 68	PASS	Dataset PASS	0
LD33721432.las	LAS 1.4, PDRF 6	PASS	0	0	PASS	PASS	0 / 68	PASS	Dataset PASS	0
LD33721435.las	LAS 1.4, PDRF 6	PASS	0	0	PASS	PASS	0 / 68	PASS	Dataset PASS	0

DPH-1.1 Report on ASPRS LAS File Format (Tiled Data) - Compliance - continued

File	LAS Version/PDRF	System ID	Legacy Point Count	Legacy Return Counts	File Source ID	Global Encoding	VLRs / EVLRs	WKT	Intensity	Point Count with Bad Return Info
LD33721438.las	LAS 1.4, PDRF 6	PASS	0	0	PASS	PASS	0 / 68	PASS	Dataset PASS	0
LD33721441.las	LAS 1.4, PDRF 6	PASS	0	0	PASS	PASS	0 / 68	PASS	Dataset PASS	0
LD33721444.las	LAS 1.4, PDRF 6	PASS	0	0	PASS	PASS	0 / 68	PASS	Dataset PASS	0
LD33721447.las	LAS 1.4, PDRF 6	PASS	0	0	PASS	PASS	0 / 68	PASS	Dataset PASS	0
LD33721450.las	LAS 1.4, PDRF 6	PASS	0	0	PASS	PASS	0 / 68	PASS	Dataset PASS	0
LD33721453.las	LAS 1.4, PDRF 6	PASS	0	0	PASS	PASS	0 / 68	PASS	Dataset PASS	0
LD33721456.las	LAS 1.4, PDRF 6	PASS	0	0	PASS	PASS	0 / 68	PASS	Dataset PASS	0
LD33721459.las	LAS 1.4, PDRF 6	PASS	0	0	PASS	PASS	0 / 68	PASS	Dataset PASS	0
LD33721462.las	LAS 1.4, PDRF 6	PASS	0	0	PASS	PASS	0 / 68	PASS	Dataset PASS	0
LD33721465.las	LAS 1.4, PDRF 6	PASS	0	0	PASS	PASS	0 / 68	PASS	Dataset PASS	0
LD33721468.las	LAS 1.4, PDRF 6	PASS	0	0	PASS	PASS	0 / 68	PASS	Dataset PASS	0
LD33721471.las	LAS 1.4, PDRF 6	PASS	0	0	PASS	PASS	0 / 68	PASS	Dataset PASS	0
LD33721474.las	LAS 1.4, PDRF 6	PASS	0	0	PASS	PASS	0 / 68	PASS	Dataset PASS	0
LD33721477.las	LAS 1.4, PDRF 6	PASS	0	0	PASS	PASS	0 / 68	PASS	Dataset PASS	0
LD33721480.las	LAS 1.4, PDRF 6	PASS	0	0	PASS	PASS	0 / 68	PASS	Dataset PASS	0
LD33721483.las	LAS 1.4, PDRF 6	PASS	0	0	PASS	PASS	0 / 68	PASS	Dataset PASS	0
LD33721486.las	LAS 1.4, PDRF 6	PASS	0	0	PASS	PASS	0 / 68	PASS	Dataset PASS	0
LD33721489.las	LAS 1.4, PDRF 6	PASS	0	0	PASS	PASS	0 / 68	PASS	Dataset PASS	0
LD33721492.las	LAS 1.4, PDRF 6	PASS	0	0	PASS	PASS	0 / 68	PASS	Dataset PASS	0
LD33721495.las	LAS 1.4, PDRF 6	PASS	0	0	PASS	PASS	0 / 68	PASS	Dataset PASS	0
LD33721498.las	LAS 1.4, PDRF 6	PASS	0	0	PASS	PASS	0 / 68	PASS	Dataset PASS	0
LD33721501.las	LAS 1.4, PDRF 6	PASS	0	0	PASS	PASS	0 / 68	PASS	Dataset PASS	0
LD33721504.las	LAS 1.4, PDRF 6	PASS	0	0	PASS	PASS	0 / 68	PASS	Dataset PASS	0
LD33721507.las	LAS 1.4, PDRF 6	PASS	0	0	PASS	PASS	0 / 68	PASS	Dataset PASS	0
LD33721510.las	LAS 1.4, PDRF 6	PASS	0	0	PASS	PASS	0 / 68	PASS	Dataset PASS	0
LD33721513.las	LAS 1.4, PDRF 6	PASS	0	0	PASS	PASS	0 / 68	PASS	Dataset PASS	0
LD33721516.las	LAS 1.4, PDRF 6	PASS	0	0	PASS	PASS	0 / 68	PASS	Dataset PASS	0
LD33721519.las	LAS 1.4, PDRF 6	PASS	0	0	PASS	PASS	0 / 68	PASS	Dataset PASS	0
LD33721522.las	LAS 1.4, PDRF 6	PASS	0	0	PASS	PASS	0 / 68	PASS	Dataset PASS	0
LD33721525.las	LAS 1.4, PDRF 6	PASS	0	0	PASS	PASS	0 / 68	PASS	Dataset PASS	0
LD33721528.las	LAS 1.4, PDRF 6	PASS	0	0	PASS	PASS	0 / 68	PASS	Dataset PASS	0
LD33721531.las	LAS 1.4, PDRF 6	PASS	0	0	PASS	PASS	0 / 68	PASS	Dataset PASS	0
LD33721534.las	LAS 1.4, PDRF 6	PASS	0	0	PASS	PASS	0 / 68	PASS	Dataset PASS	0
LD33721537.las	LAS 1.4, PDRF 6	PASS	0	0	PASS	PASS	0 / 68	PASS	Dataset PASS	0
LD33721540.las	LAS 1.4, PDRF 6	PASS	0	0	PASS	PASS	0 / 68	PASS	Dataset PASS	0
LD33721543.las	LAS 1.4, PDRF 6	PASS	0	0	PASS	PASS	0 / 68	PASS	Dataset PASS	0
LD33721546.las	LAS 1.4, PDRF 6	PASS	0	0	PASS	PASS	0 / 68	PASS	Dataset PASS	0
LD33721549.las	LAS 1.4, PDRF 6	PASS	0	0	PASS	PASS	0 / 68	PASS	Dataset PASS	0
LD33721552.las	LAS 1.4, PDRF 6	PASS	0	0	PASS	PASS	0 / 68	PASS	Dataset PASS	0
LD33721555.las	LAS 1.4, PDRF 6	PASS	0	0	PASS	PASS	0 / 68	PASS	Dataset PASS	0
LD33721558.las	LAS 1.4, PDRF 6	PASS	0	0	PASS	PASS	0 / 68	PASS	Dataset PASS	0
LD33721561.las	LAS 1.4, PDRF 6	PASS	0	0	PASS	PASS	0 / 68	PASS	Dataset PASS	0
LD33721564.las	LAS 1.4, PDRF 6	PASS	0	0	PASS	PASS	0 / 68	PASS	Dataset PASS	0
LD33721567.las	LAS 1.4, PDRF 6	PASS	0	0	PASS	PASS	0 / 68	PASS	Dataset PASS	0
LD33721570.las	LAS 1.4, PDRF 6	PASS	0	0	PASS	PASS	0 / 68	PASS	Dataset PASS	0
LD33721573.las	LAS 1.4, PDRF 6	PASS	0	0	PASS	PASS	0 / 68	PASS	Dataset PASS	0
LD33721576.las	LAS 1.4, PDRF 6	PASS	0	0	PASS	PASS	0 / 68	PASS	Dataset PASS	0
LD33721579.las	LAS 1.4, PDRF 6	PASS	0	0	PASS	PASS	0 / 68	PASS	Dataset PASS	0
LD33721582.las	LAS 1.4, PDRF 6	PASS	0	0	PASS	PASS	0 / 68	PASS	Dataset PASS	0

DPH-1.1 Report on ASPRS LAS File Format (Tiled Data) - Compliance - continued

File	LAS Version/PDRF	System ID	Legacy Point Count	Legacy Return Counts	File Source ID	Global Encoding	VLRs / EVLRs	WKT	Intensity	Point Count with Bad Return Info
LD33721585.las	LAS 1.4, PDRF 6	PASS	0	0	PASS	PASS	0 / 68	PASS	Dataset PASS	0
LD33721588.las	LAS 1.4, PDRF 6	PASS	0	0	PASS	PASS	0 / 68	PASS	Dataset PASS	0
LD33721591.las	LAS 1.4, PDRF 6	PASS	0	0	PASS	PASS	0 / 68	PASS	Dataset PASS	0
LD33721594.las	LAS 1.4, PDRF 6	PASS	0	0	PASS	PASS	0 / 68	PASS	Dataset PASS	0
LD33721597.las	LAS 1.4, PDRF 6	PASS	0	0	PASS	PASS	0 / 68	PASS	Dataset PASS	0
LD33721600.las	LAS 1.4, PDRF 6	PASS	0	0	PASS	PASS	0 / 68	PASS	Dataset PASS	0
LD33721603.las	LAS 1.4, PDRF 6	PASS	0	0	PASS	PASS	0 / 68	PASS	Dataset PASS	0
LD33721606.las	LAS 1.4, PDRF 6	PASS	0	0	PASS	PASS	0 / 68	PASS	Dataset PASS	0
LD33721609.las	LAS 1.4, PDRF 6	PASS	0	0	PASS	PASS	0 / 20	PASS	Dataset PASS	0
LD33751396.las	LAS 1.4, PDRF 6	PASS	0	0	PASS	PASS	0 / 68	PASS	Dataset PASS	0
LD33751399.las	LAS 1.4, PDRF 6	PASS	0	0	PASS	PASS	0 / 68	PASS	Dataset PASS	0
LD33751402.las	LAS 1.4, PDRF 6	PASS	0	0	PASS	PASS	0 / 68	PASS	Dataset PASS	0
LD33751405.las	LAS 1.4, PDRF 6	PASS	0	0	PASS	PASS	0 / 68	PASS	Dataset PASS	0
LD33751408.las	LAS 1.4, PDRF 6	PASS	0	0	PASS	PASS	0 / 68	PASS	Dataset PASS	0
LD33751411.las	LAS 1.4, PDRF 6	PASS	0	0	PASS	PASS	0 / 68	PASS	Dataset PASS	0
LD33751414.las	LAS 1.4, PDRF 6	PASS	0	0	PASS	PASS	0 / 68	PASS	Dataset PASS	0
LD33751417.las	LAS 1.4, PDRF 6	PASS	0	0	PASS	PASS	0 / 68	PASS	Dataset PASS	0
LD33751420.las	LAS 1.4, PDRF 6	PASS	0	0	PASS	PASS	0 / 68	PASS	Dataset PASS	0
LD33751423.las	LAS 1.4, PDRF 6	PASS	0	0	PASS	PASS	0 / 68	PASS	Dataset PASS	0
LD33751426.las	LAS 1.4, PDRF 6	PASS	0	0	PASS	PASS	0 / 68	PASS	Dataset PASS	0
LD33751429.las	LAS 1.4, PDRF 6	PASS	0	0	PASS	PASS	0 / 68	PASS	Dataset PASS	0
LD33751432.las	LAS 1.4, PDRF 6	PASS	0	0	PASS	PASS	0 / 68	PASS	Dataset PASS	0
LD33751435.las	LAS 1.4, PDRF 6	PASS	0	0	PASS	PASS	0 / 68	PASS	Dataset PASS	0
LD33751438.las	LAS 1.4, PDRF 6	PASS	0	0	PASS	PASS	0 / 68	PASS	Dataset PASS	0
LD33751441.las	LAS 1.4, PDRF 6	PASS	0	0	PASS	PASS	0 / 68	PASS	Dataset PASS	0
LD33751444.las	LAS 1.4, PDRF 6	PASS	0	0	PASS	PASS	0 / 68	PASS	Dataset PASS	0
LD33751447.las	LAS 1.4, PDRF 6	PASS	0	0	PASS	PASS	0 / 68	PASS	Dataset PASS	0
LD33751450.las	LAS 1.4, PDRF 6	PASS	0	0	PASS	PASS	0 / 68	PASS	Dataset PASS	0
LD33751453.las	LAS 1.4, PDRF 6	PASS	0	0	PASS	PASS	0 / 68	PASS	Dataset PASS	0
LD33751456.las	LAS 1.4, PDRF 6	PASS	0	0	PASS	PASS	0 / 68	PASS	Dataset PASS	0
LD33751459.las	LAS 1.4, PDRF 6	PASS	0	0	PASS	PASS	0 / 68	PASS	Dataset PASS	0
LD33751462.las	LAS 1.4, PDRF 6	PASS	0	0	PASS	PASS	0 / 68	PASS	Dataset PASS	0
LD33751465.las	LAS 1.4, PDRF 6	PASS	0	0	PASS	PASS	0 / 68	PASS	Dataset PASS	0
LD33751468.las	LAS 1.4, PDRF 6	PASS	0	0	PASS	PASS	0 / 68	PASS	Dataset PASS	0
LD33751471.las	LAS 1.4, PDRF 6	PASS	0	0	PASS	PASS	0 / 68	PASS	Dataset PASS	0
LD33751474.las	LAS 1.4, PDRF 6	PASS	0	0	PASS	PASS	0 / 68	PASS	Dataset PASS	0
LD33751477.las	LAS 1.4, PDRF 6	PASS	0	0	PASS	PASS	0 / 68	PASS	Dataset PASS	0
LD33751480.las	LAS 1.4, PDRF 6	PASS	0	0	PASS	PASS	0 / 68	PASS	Dataset PASS	0
LD33751483.las	LAS 1.4, PDRF 6	PASS	0	0	PASS	PASS	0 / 68	PASS	Dataset PASS	0
LD33751486.las	LAS 1.4, PDRF 6	PASS	0	0	PASS	PASS	0 / 68	PASS	Dataset PASS	0
LD33751489.las	LAS 1.4, PDRF 6	PASS	0	0	PASS	PASS	0 / 68	PASS	Dataset PASS	0
LD33751492.las	LAS 1.4, PDRF 6	PASS	0	0	PASS	PASS	0 / 68	PASS	Dataset PASS	0
LD33751495.las	LAS 1.4, PDRF 6	PASS	0	0	PASS	PASS	0 / 68	PASS	Dataset PASS	0
LD33751498.las	LAS 1.4, PDRF 6	PASS	0	0	PASS	PASS	0 / 68	PASS	Dataset PASS	0
LD33751501.las	LAS 1.4, PDRF 6	PASS	0	0	PASS	PASS	0 / 68	PASS	Dataset PASS	0
LD33751504.las	LAS 1.4, PDRF 6	PASS	0	0	PASS	PASS	0 / 68	PASS	Dataset PASS	0
LD33751507.las	LAS 1.4, PDRF 6	PASS	0	0	PASS	PASS	0 / 68	PASS	Dataset PASS	0
LD33751510.las	LAS 1.4, PDRF 6	PASS	0	0	PASS	PASS	0 / 68	PASS	Dataset PASS	0
LD33751513.las	LAS 1.4, PDRF 6	PASS	0	0	PASS	PASS	0 / 68	PASS	Dataset PASS	0

DPH-1.1 Report on ASPRS LAS File Format (Tiled Data) - Compliance - continued

File	LAS Version/PDRF	System ID	Legacy Point Count	Legacy Return Counts	File Source ID	Global Encoding	VLRs / EVLRs	WKT	Intensity	Point Count with Bad Return Info
LD33751516.las	LAS 1.4, PDRF 6	PASS	0	0	PASS	PASS	0 / 68	PASS	Dataset PASS	0
LD33751519.las	LAS 1.4, PDRF 6	PASS	0	0	PASS	PASS	0 / 68	PASS	Dataset PASS	0
LD33751522.las	LAS 1.4, PDRF 6	PASS	0	0	PASS	PASS	0 / 68	PASS	Dataset PASS	0
LD33751525.las	LAS 1.4, PDRF 6	PASS	0	0	PASS	PASS	0 / 68	PASS	Dataset PASS	0
LD33751528.las	LAS 1.4, PDRF 6	PASS	0	0	PASS	PASS	0 / 68	PASS	Dataset PASS	0
LD33751531.las	LAS 1.4, PDRF 6	PASS	0	0	PASS	PASS	0 / 68	PASS	Dataset PASS	0
LD33751534.las	LAS 1.4, PDRF 6	PASS	0	0	PASS	PASS	0 / 68	PASS	Dataset PASS	0
LD33751537.las	LAS 1.4, PDRF 6	PASS	0	0	PASS	PASS	0 / 68	PASS	Dataset PASS	0
LD33751540.las	LAS 1.4, PDRF 6	PASS	0	0	PASS	PASS	0 / 68	PASS	Dataset PASS	0
LD33751543.las	LAS 1.4, PDRF 6	PASS	0	0	PASS	PASS	0 / 68	PASS	Dataset PASS	0
LD33751546.las	LAS 1.4, PDRF 6	PASS	0	0	PASS	PASS	0 / 68	PASS	Dataset PASS	0
LD33751549.las	LAS 1.4, PDRF 6	PASS	0	0	PASS	PASS	0 / 68	PASS	Dataset PASS	0
LD33751552.las	LAS 1.4, PDRF 6	PASS	0	0	PASS	PASS	0 / 68	PASS	Dataset PASS	0
LD33751555.las	LAS 1.4, PDRF 6	PASS	0	0	PASS	PASS	0 / 68	PASS	Dataset PASS	0
LD33751558.las	LAS 1.4, PDRF 6	PASS	0	0	PASS	PASS	0 / 68	PASS	Dataset PASS	0
LD33751561.las	LAS 1.4, PDRF 6	PASS	0	0	PASS	PASS	0 / 68	PASS	Dataset PASS	0
LD33751564.las	LAS 1.4, PDRF 6	PASS	0	0	PASS	PASS	0 / 68	PASS	Dataset PASS	0
LD33751567.las	LAS 1.4, PDRF 6	PASS	0	0	PASS	PASS	0 / 68	PASS	Dataset PASS	0
LD33751570.las	LAS 1.4, PDRF 6	PASS	0	0	PASS	PASS	0 / 68	PASS	Dataset PASS	0
LD33751573.las	LAS 1.4, PDRF 6	PASS	0	0	PASS	PASS	0 / 68	PASS	Dataset PASS	0
LD33751576.las	LAS 1.4, PDRF 6	PASS	0	0	PASS	PASS	0 / 68	PASS	Dataset PASS	0
LD33751579.las	LAS 1.4, PDRF 6	PASS	0	0	PASS	PASS	0 / 68	PASS	Dataset PASS	0
LD33751582.las	LAS 1.4, PDRF 6	PASS	0	0	PASS	PASS	0 / 68	PASS	Dataset PASS	0
LD33751585.las	LAS 1.4, PDRF 6	PASS	0	0	PASS	PASS	0 / 68	PASS	Dataset PASS	0
LD33751588.las	LAS 1.4, PDRF 6	PASS	0	0	PASS	PASS	0 / 68	PASS	Dataset PASS	0
LD33751591.las	LAS 1.4, PDRF 6	PASS	0	0	PASS	PASS	0 / 68	PASS	Dataset PASS	0
LD33751594.las	LAS 1.4, PDRF 6	PASS	0	0	PASS	PASS	0 / 68	PASS	Dataset PASS	0
LD33751597.las	LAS 1.4, PDRF 6	PASS	0	0	PASS	PASS	0 / 68	PASS	Dataset PASS	0
LD33751600.las	LAS 1.4, PDRF 6	PASS	0	0	PASS	PASS	0 / 68	PASS	Dataset PASS	0
LD33751603.las	LAS 1.4, PDRF 6	PASS	0	0	PASS	PASS	0 / 68	PASS	Dataset PASS	0
LD33751606.las	LAS 1.4, PDRF 6	PASS	0	0	PASS	PASS	0 / 68	PASS	Dataset PASS	0
LD33751609.las	LAS 1.4, PDRF 6	PASS	0	0	PASS	PASS	0 / 20	PASS	Dataset PASS	0
LD33781396.las	LAS 1.4, PDRF 6	PASS	0	0	PASS	PASS	0 / 68	PASS	Dataset PASS	0
LD33781399.las	LAS 1.4, PDRF 6	PASS	0	0	PASS	PASS	0 / 68	PASS	Dataset PASS	0
LD33781402.las	LAS 1.4, PDRF 6	PASS	0	0	PASS	PASS	0 / 68	PASS	Dataset PASS	0
LD33781405.las	LAS 1.4, PDRF 6	PASS	0	0	PASS	PASS	0 / 68	PASS	Dataset PASS	0
LD33781408.las	LAS 1.4, PDRF 6	PASS	0	0	PASS	PASS	0 / 68	PASS	Dataset PASS	0
LD33781411.las	LAS 1.4, PDRF 6	PASS	0	0	PASS	PASS	0 / 68	PASS	Dataset PASS	0
LD33781414.las	LAS 1.4, PDRF 6	PASS	0	0	PASS	PASS	0 / 68	PASS	Dataset PASS	0
LD33781417.las	LAS 1.4, PDRF 6	PASS	0	0	PASS	PASS	0 / 68	PASS	Dataset PASS	0
LD33781420.las	LAS 1.4, PDRF 6	PASS	0	0	PASS	PASS	0 / 68	PASS	Dataset PASS	0
LD33781423.las	LAS 1.4, PDRF 6	PASS	0	0	PASS	PASS	0 / 68	PASS	Dataset PASS	0
LD33781426.las	LAS 1.4, PDRF 6	PASS	0	0	PASS	PASS	0 / 68	PASS	Dataset PASS	0
LD33781429.las	LAS 1.4, PDRF 6	PASS	0	0	PASS	PASS	0 / 68	PASS	Dataset PASS	0
LD33781432.las	LAS 1.4, PDRF 6	PASS	0	0	PASS	PASS	0 / 68	PASS	Dataset PASS	0
LD33781435.las	LAS 1.4, PDRF 6	PASS	0	0	PASS	PASS	0 / 68	PASS	Dataset PASS	0
LD33781438.las	LAS 1.4, PDRF 6	PASS	0	0	PASS	PASS	0 / 68	PASS	Dataset PASS	0
LD33781441.las	LAS 1.4, PDRF 6	PASS	0	0	PASS	PASS	0 / 68	PASS	Dataset PASS	0
LD33781444.las	LAS 1.4, PDRF 6	PASS	0	0	PASS	PASS	0 / 68	PASS	Dataset PASS	0

DPH-1.1 Report on ASPRS LAS File Format (Tiled Data) - Compliance - continued

File	LAS Version/PDRF	System ID	Legacy Point Count	Legacy Return Counts	File Source ID	Global Encoding	VLRs / EVLRs	WKT	Intensity	Point Count with Bad Return Info
LD33781447.las	LAS 1.4, PDRF 6	PASS	0	0	PASS	PASS	0 / 68	PASS	Dataset PASS	0
LD33781450.las	LAS 1.4, PDRF 6	PASS	0	0	PASS	PASS	0 / 68	PASS	Dataset PASS	0
LD33781453.las	LAS 1.4, PDRF 6	PASS	0	0	PASS	PASS	0 / 68	PASS	Dataset PASS	0
LD33781456.las	LAS 1.4, PDRF 6	PASS	0	0	PASS	PASS	0 / 68	PASS	Dataset PASS	0
LD33781459.las	LAS 1.4, PDRF 6	PASS	0	0	PASS	PASS	0 / 68	PASS	Dataset PASS	0
LD33781462.las	LAS 1.4, PDRF 6	PASS	0	0	PASS	PASS	0 / 68	PASS	Dataset PASS	0
LD33781465.las	LAS 1.4, PDRF 6	PASS	0	0	PASS	PASS	0 / 68	PASS	Dataset PASS	0
LD33781468.las	LAS 1.4, PDRF 6	PASS	0	0	PASS	PASS	0 / 68	PASS	Dataset PASS	0
LD33781471.las	LAS 1.4, PDRF 6	PASS	0	0	PASS	PASS	0 / 68	PASS	Dataset PASS	0
LD33781474.las	LAS 1.4, PDRF 6	PASS	0	0	PASS	PASS	0 / 68	PASS	Dataset PASS	0
LD33781477.las	LAS 1.4, PDRF 6	PASS	0	0	PASS	PASS	0 / 68	PASS	Dataset PASS	0
LD33781480.las	LAS 1.4, PDRF 6	PASS	0	0	PASS	PASS	0 / 68	PASS	Dataset PASS	0
LD33781483.las	LAS 1.4, PDRF 6	PASS	0	0	PASS	PASS	0 / 68	PASS	Dataset PASS	0
LD33781486.las	LAS 1.4, PDRF 6	PASS	0	0	PASS	PASS	0 / 68	PASS	Dataset PASS	0
LD33781489.las	LAS 1.4, PDRF 6	PASS	0	0	PASS	PASS	0 / 68	PASS	Dataset PASS	0
LD33781492.las	LAS 1.4, PDRF 6	PASS	0	0	PASS	PASS	0 / 68	PASS	Dataset PASS	0
LD33781495.las	LAS 1.4, PDRF 6	PASS	0	0	PASS	PASS	0 / 68	PASS	Dataset PASS	0
LD33781498.las	LAS 1.4, PDRF 6	PASS	0	0	PASS	PASS	0 / 68	PASS	Dataset PASS	0
LD33781501.las	LAS 1.4, PDRF 6	PASS	0	0	PASS	PASS	0 / 68	PASS	Dataset PASS	0
LD33781504.las	LAS 1.4, PDRF 6	PASS	0	0	PASS	PASS	0 / 68	PASS	Dataset PASS	0
LD33781507.las	LAS 1.4, PDRF 6	PASS	0	0	PASS	PASS	0 / 68	PASS	Dataset PASS	0
LD33781510.las	LAS 1.4, PDRF 6	PASS	0	0	PASS	PASS	0 / 68	PASS	Dataset PASS	0
LD33781513.las	LAS 1.4, PDRF 6	PASS	0	0	PASS	PASS	0 / 68	PASS	Dataset PASS	0
LD33781516.las	LAS 1.4, PDRF 6	PASS	0	0	PASS	PASS	0 / 68	PASS	Dataset PASS	0
LD33781519.las	LAS 1.4, PDRF 6	PASS	0	0	PASS	PASS	0 / 68	PASS	Dataset PASS	0
LD33781522.las	LAS 1.4, PDRF 6	PASS	0	0	PASS	PASS	0 / 68	PASS	Dataset PASS	0
LD33781525.las	LAS 1.4, PDRF 6	PASS	0	0	PASS	PASS	0 / 68	PASS	Dataset PASS	0
LD33781528.las	LAS 1.4, PDRF 6	PASS	0	0	PASS	PASS	0 / 68	PASS	Dataset PASS	0
LD33781531.las	LAS 1.4, PDRF 6	PASS	0	0	PASS	PASS	0 / 68	PASS	Dataset PASS	0
LD33781534.las	LAS 1.4, PDRF 6	PASS	0	0	PASS	PASS	0 / 68	PASS	Dataset PASS	0
LD33781537.las	LAS 1.4, PDRF 6	PASS	0	0	PASS	PASS	0 / 68	PASS	Dataset PASS	0
LD33781540.las	LAS 1.4, PDRF 6	PASS	0	0	PASS	PASS	0 / 68	PASS	Dataset PASS	0
LD33781543.las	LAS 1.4, PDRF 6	PASS	0	0	PASS	PASS	0 / 68	PASS	Dataset PASS	0
LD33781546.las	LAS 1.4, PDRF 6	PASS	0	0	PASS	PASS	0 / 68	PASS	Dataset PASS	0
LD33781549.las	LAS 1.4, PDRF 6	PASS	0	0	PASS	PASS	0 / 68	PASS	Dataset PASS	0
LD33781552.las	LAS 1.4, PDRF 6	PASS	0	0	PASS	PASS	0 / 68	PASS	Dataset PASS	0
LD33781555.las	LAS 1.4, PDRF 6	PASS	0	0	PASS	PASS	0 / 68	PASS	Dataset PASS	0
LD33781558.las	LAS 1.4, PDRF 6	PASS	0	0	PASS	PASS	0 / 68	PASS	Dataset PASS	0
LD33781561.las	LAS 1.4, PDRF 6	PASS	0	0	PASS	PASS	0 / 68	PASS	Dataset PASS	0
LD33781564.las	LAS 1.4, PDRF 6	PASS	0	0	PASS	PASS	0 / 68	PASS	Dataset PASS	0
LD33781567.las	LAS 1.4, PDRF 6	PASS	0	0	PASS	PASS	0 / 68	PASS	Dataset PASS	0
LD33781570.las	LAS 1.4, PDRF 6	PASS	0	0	PASS	PASS	0 / 68	PASS	Dataset PASS	0
LD33781573.las	LAS 1.4, PDRF 6	PASS	0	0	PASS	PASS	0 / 68	PASS	Dataset PASS	0
LD33781576.las	LAS 1.4, PDRF 6	PASS	0	0	PASS	PASS	0 / 68	PASS	Dataset PASS	0
LD33781579.las	LAS 1.4, PDRF 6	PASS	0	0	PASS	PASS	0 / 68	PASS	Dataset PASS	0
LD33781582.las	LAS 1.4, PDRF 6	PASS	0	0	PASS	PASS	0 / 68	PASS	Dataset PASS	0
LD33781585.las	LAS 1.4, PDRF 6	PASS	0	0	PASS	PASS	0 / 68	PASS	Dataset PASS	0
LD33781588.las	LAS 1.4, PDRF 6	PASS	0	0	PASS	PASS	0 / 68	PASS	Dataset PASS	0
LD33781591.las	LAS 1.4, PDRF 6	PASS	0	0	PASS	PASS	0 / 68	PASS	Dataset PASS	0

DPH-1.1 Report on ASPRS LAS File Format (Tiled Data) - Compliance - continued

File	LAS Version/PDRF	System ID	Legacy Point Count	Legacy Return Counts	File Source ID	Global Encoding	VLRs / EVLRs	WKT	Intensity	Point Count with Bad Return Info
LD33781594.las	LAS 1.4, PDRF 6	PASS	0	0	PASS	PASS	0 / 68	PASS	Dataset PASS	0
LD33781597.las	LAS 1.4, PDRF 6	PASS	0	0	PASS	PASS	0 / 68	PASS	Dataset PASS	0
LD33781600.las	LAS 1.4, PDRF 6	PASS	0	0	PASS	PASS	0 / 68	PASS	Dataset PASS	0
LD33781603.las	LAS 1.4, PDRF 6	PASS	0	0	PASS	PASS	0 / 68	PASS	Dataset PASS	0
LD33781606.las	LAS 1.4, PDRF 6	PASS	0	0	PASS	PASS	0 / 68	PASS	Dataset PASS	0
LD33781609.las	LAS 1.4, PDRF 6	PASS	0	0	PASS	PASS	0 / 20	PASS	Dataset PASS	0
LD33811396.las	LAS 1.4, PDRF 6	PASS	0	0	PASS	PASS	0 / 68	PASS	Dataset PASS	0
LD33811399.las	LAS 1.4, PDRF 6	PASS	0	0	PASS	PASS	0 / 68	PASS	Dataset PASS	0
LD33811402.las	LAS 1.4, PDRF 6	PASS	0	0	PASS	PASS	0 / 68	PASS	Dataset PASS	0
LD33811405.las	LAS 1.4, PDRF 6	PASS	0	0	PASS	PASS	0 / 68	PASS	Dataset PASS	0
LD33811408.las	LAS 1.4, PDRF 6	PASS	0	0	PASS	PASS	0 / 68	PASS	Dataset PASS	0
LD33811411.las	LAS 1.4, PDRF 6	PASS	0	0	PASS	PASS	0 / 68	PASS	Dataset PASS	0
LD33811414.las	LAS 1.4, PDRF 6	PASS	0	0	PASS	PASS	0 / 68	PASS	Dataset PASS	0
LD33811417.las	LAS 1.4, PDRF 6	PASS	0	0	PASS	PASS	0 / 68	PASS	Dataset PASS	0
LD33811420.las	LAS 1.4, PDRF 6	PASS	0	0	PASS	PASS	0 / 68	PASS	Dataset PASS	0
LD33811423.las	LAS 1.4, PDRF 6	PASS	0	0	PASS	PASS	0 / 68	PASS	Dataset PASS	0
LD33811426.las	LAS 1.4, PDRF 6	PASS	0	0	PASS	PASS	0 / 68	PASS	Dataset PASS	0
LD33811429.las	LAS 1.4, PDRF 6	PASS	0	0	PASS	PASS	0 / 68	PASS	Dataset PASS	0
LD33811432.las	LAS 1.4, PDRF 6	PASS	0	0	PASS	PASS	0 / 68	PASS	Dataset PASS	0
LD33811435.las	LAS 1.4, PDRF 6	PASS	0	0	PASS	PASS	0 / 68	PASS	Dataset PASS	0
LD33811438.las	LAS 1.4, PDRF 6	PASS	0	0	PASS	PASS	0 / 68	PASS	Dataset PASS	0
LD33811441.las	LAS 1.4, PDRF 6	PASS	0	0	PASS	PASS	0 / 68	PASS	Dataset PASS	0
LD33811444.las	LAS 1.4, PDRF 6	PASS	0	0	PASS	PASS	0 / 68	PASS	Dataset PASS	0
LD33811447.las	LAS 1.4, PDRF 6	PASS	0	0	PASS	PASS	0 / 68	PASS	Dataset PASS	0
LD33811450.las	LAS 1.4, PDRF 6	PASS	0	0	PASS	PASS	0 / 68	PASS	Dataset PASS	0
LD33811453.las	LAS 1.4, PDRF 6	PASS	0	0	PASS	PASS	0 / 68	PASS	Dataset PASS	0
LD33811456.las	LAS 1.4, PDRF 6	PASS	0	0	PASS	PASS	0 / 68	PASS	Dataset PASS	0
LD33811459.las	LAS 1.4, PDRF 6	PASS	0	0	PASS	PASS	0 / 68	PASS	Dataset PASS	0
LD33811462.las	LAS 1.4, PDRF 6	PASS	0	0	PASS	PASS	0 / 68	PASS	Dataset PASS	0
LD33811465.las	LAS 1.4, PDRF 6	PASS	0	0	PASS	PASS	0 / 68	PASS	Dataset PASS	0
LD33811468.las	LAS 1.4, PDRF 6	PASS	0	0	PASS	PASS	0 / 68	PASS	Dataset PASS	0
LD33811471.las	LAS 1.4, PDRF 6	PASS	0	0	PASS	PASS	0 / 68	PASS	Dataset PASS	0
LD33811474.las	LAS 1.4, PDRF 6	PASS	0	0	PASS	PASS	0 / 68	PASS	Dataset PASS	0
LD33811477.las	LAS 1.4, PDRF 6	PASS	0	0	PASS	PASS	0 / 68	PASS	Dataset PASS	0
LD33811480.las	LAS 1.4, PDRF 6	PASS	0	0	PASS	PASS	0 / 68	PASS	Dataset PASS	0
LD33811483.las	LAS 1.4, PDRF 6	PASS	0	0	PASS	PASS	0 / 68	PASS	Dataset PASS	0
LD33811486.las	LAS 1.4, PDRF 6	PASS	0	0	PASS	PASS	0 / 68	PASS	Dataset PASS	0
LD33811489.las	LAS 1.4, PDRF 6	PASS	0	0	PASS	PASS	0 / 68	PASS	Dataset PASS	0
LD33811492.las	LAS 1.4, PDRF 6	PASS	0	0	PASS	PASS	0 / 68	PASS	Dataset PASS	0
LD33811495.las	LAS 1.4, PDRF 6	PASS	0	0	PASS	PASS	0 / 68	PASS	Dataset PASS	0
LD33811498.las	LAS 1.4, PDRF 6	PASS	0	0	PASS	PASS	0 / 68	PASS	Dataset PASS	0
LD33811501.las	LAS 1.4, PDRF 6	PASS	0	0	PASS	PASS	0 / 68	PASS	Dataset PASS	0
LD33811504.las	LAS 1.4, PDRF 6	PASS	0	0	PASS	PASS	0 / 68	PASS	Dataset PASS	0
LD33811507.las	LAS 1.4, PDRF 6	PASS	0	0	PASS	PASS	0 / 68	PASS	Dataset PASS	0
LD33811510.las	LAS 1.4, PDRF 6	PASS	0	0	PASS	PASS	0 / 68	PASS	Dataset PASS	0
LD33811513.las	LAS 1.4, PDRF 6	PASS	0	0	PASS	PASS	0 / 68	PASS	Dataset PASS	0
LD33811516.las	LAS 1.4, PDRF 6	PASS	0	0	PASS	PASS	0 / 68	PASS	Dataset PASS	0
LD33811519.las	LAS 1.4, PDRF 6	PASS	0	0	PASS	PASS	0 / 68	PASS	Dataset PASS	0
LD33811522.las	LAS 1.4, PDRF 6	PASS	0	0	PASS	PASS	0 / 68	PASS	Dataset PASS	0

DPH-1.1 Report on ASPRS LAS File Format (Tiled Data) - Compliance - continued

File	LAS Version/PDRF	System ID	Legacy Point Count	Legacy Return Counts	File Source ID	Global Encoding	VLRs / EVLRs	WKT	Intensity	Point Count with Bad Return Info
LD33811525.las	LAS 1.4, PDRF 6	PASS	0	0	PASS	PASS	0 / 68	PASS	Dataset PASS	0
LD33811528.las	LAS 1.4, PDRF 6	PASS	0	0	PASS	PASS	0 / 68	PASS	Dataset PASS	0
LD33811531.las	LAS 1.4, PDRF 6	PASS	0	0	PASS	PASS	0 / 68	PASS	Dataset PASS	0
LD33811534.las	LAS 1.4, PDRF 6	PASS	0	0	PASS	PASS	0 / 68	PASS	Dataset PASS	0
LD33811537.las	LAS 1.4, PDRF 6	PASS	0	0	PASS	PASS	0 / 68	PASS	Dataset PASS	0
LD33811540.las	LAS 1.4, PDRF 6	PASS	0	0	PASS	PASS	0 / 68	PASS	Dataset PASS	0
LD33811543.las	LAS 1.4, PDRF 6	PASS	0	0	PASS	PASS	0 / 68	PASS	Dataset PASS	0
LD33811546.las	LAS 1.4, PDRF 6	PASS	0	0	PASS	PASS	0 / 68	PASS	Dataset PASS	0
LD33811549.las	LAS 1.4, PDRF 6	PASS	0	0	PASS	PASS	0 / 68	PASS	Dataset PASS	0
LD33811552.las	LAS 1.4, PDRF 6	PASS	0	0	PASS	PASS	0 / 68	PASS	Dataset PASS	0
LD33811555.las	LAS 1.4, PDRF 6	PASS	0	0	PASS	PASS	0 / 68	PASS	Dataset PASS	0
LD33811558.las	LAS 1.4, PDRF 6	PASS	0	0	PASS	PASS	0 / 68	PASS	Dataset PASS	0
LD33811561.las	LAS 1.4, PDRF 6	PASS	0	0	PASS	PASS	0 / 68	PASS	Dataset PASS	0
LD33811564.las	LAS 1.4, PDRF 6	PASS	0	0	PASS	PASS	0 / 68	PASS	Dataset PASS	0
LD33811567.las	LAS 1.4, PDRF 6	PASS	0	0	PASS	PASS	0 / 68	PASS	Dataset PASS	0
LD33811570.las	LAS 1.4, PDRF 6	PASS	0	0	PASS	PASS	0 / 68	PASS	Dataset PASS	0
LD33811573.las	LAS 1.4, PDRF 6	PASS	0	0	PASS	PASS	0 / 68	PASS	Dataset PASS	0
LD33811576.las	LAS 1.4, PDRF 6	PASS	0	0	PASS	PASS	0 / 68	PASS	Dataset PASS	0
LD33811579.las	LAS 1.4, PDRF 6	PASS	0	0	PASS	PASS	0 / 68	PASS	Dataset PASS	0
LD33811582.las	LAS 1.4, PDRF 6	PASS	0	0	PASS	PASS	0 / 68	PASS	Dataset PASS	0
LD33811585.las	LAS 1.4, PDRF 6	PASS	0	0	PASS	PASS	0 / 68	PASS	Dataset PASS	0
LD33811588.las	LAS 1.4, PDRF 6	PASS	0	0	PASS	PASS	0 / 68	PASS	Dataset PASS	0
LD33811591.las	LAS 1.4, PDRF 6	PASS	0	0	PASS	PASS	0 / 68	PASS	Dataset PASS	0
LD33811594.las	LAS 1.4, PDRF 6	PASS	0	0	PASS	PASS	0 / 68	PASS	Dataset PASS	0
LD33811597.las	LAS 1.4, PDRF 6	PASS	0	0	PASS	PASS	0 / 68	PASS	Dataset PASS	0
LD33811600.las	LAS 1.4, PDRF 6	PASS	0	0	PASS	PASS	0 / 68	PASS	Dataset PASS	0
LD33811603.las	LAS 1.4, PDRF 6	PASS	0	0	PASS	PASS	0 / 68	PASS	Dataset PASS	0
LD33811606.las	LAS 1.4, PDRF 6	PASS	0	0	PASS	PASS	0 / 68	PASS	Dataset PASS	0
LD33811609.las	LAS 1.4, PDRF 6	PASS	0	0	PASS	PASS	0 / 20	PASS	Dataset PASS	0
LD33841396.las	LAS 1.4, PDRF 6	PASS	0	0	PASS	PASS	0 / 68	PASS	Dataset PASS	0
LD33841399.las	LAS 1.4, PDRF 6	PASS	0	0	PASS	PASS	0 / 68	PASS	Dataset PASS	0
LD33841402.las	LAS 1.4, PDRF 6	PASS	0	0	PASS	PASS	0 / 68	PASS	Dataset PASS	0
LD33841405.las	LAS 1.4, PDRF 6	PASS	0	0	PASS	PASS	0 / 68	PASS	Dataset PASS	0
LD33841408.las	LAS 1.4, PDRF 6	PASS	0	0	PASS	PASS	0 / 68	PASS	Dataset PASS	0
LD33841411.las	LAS 1.4, PDRF 6	PASS	0	0	PASS	PASS	0 / 68	PASS	Dataset PASS	0
LD33841414.las	LAS 1.4, PDRF 6	PASS	0	0	PASS	PASS	0 / 68	PASS	Dataset PASS	0
LD33841417.las	LAS 1.4, PDRF 6	PASS	0	0	PASS	PASS	0 / 68	PASS	Dataset PASS	0
LD33841420.las	LAS 1.4, PDRF 6	PASS	0	0	PASS	PASS	0 / 68	PASS	Dataset PASS	0
LD33841423.las	LAS 1.4, PDRF 6	PASS	0	0	PASS	PASS	0 / 68	PASS	Dataset PASS	0
LD33841426.las	LAS 1.4, PDRF 6	PASS	0	0	PASS	PASS	0 / 68	PASS	Dataset PASS	0
LD33841429.las	LAS 1.4, PDRF 6	PASS	0	0	PASS	PASS	0 / 68	PASS	Dataset PASS	0
LD33841432.las	LAS 1.4, PDRF 6	PASS	0	0	PASS	PASS	0 / 68	PASS	Dataset PASS	0
LD33841435.las	LAS 1.4, PDRF 6	PASS	0	0	PASS	PASS	0 / 68	PASS	Dataset PASS	0
LD33841438.las	LAS 1.4, PDRF 6	PASS	0	0	PASS	PASS	0 / 68	PASS	Dataset PASS	0
LD33841441.las	LAS 1.4, PDRF 6	PASS	0	0	PASS	PASS	0 / 68	PASS	Dataset PASS	0
LD33841444.las	LAS 1.4, PDRF 6	PASS	0	0	PASS	PASS	0 / 68	PASS	Dataset PASS	0
LD33841447.las	LAS 1.4, PDRF 6	PASS	0	0	PASS	PASS	0 / 68	PASS	Dataset PASS	0
LD33841450.las	LAS 1.4, PDRF 6	PASS	0	0	PASS	PASS	0 / 68	PASS	Dataset PASS	0
LD33841453.las	LAS 1.4, PDRF 6	PASS	0	0	PASS	PASS	0 / 68	PASS	Dataset PASS	0

DPH-1.1 Report on ASPRS LAS File Format (Tiled Data) - Compliance - continued

File	LAS Version/PDRF	System ID	Legacy Point Count	Legacy Return Counts	File Source ID	Global Encoding	VLRs / EVLRs	WKT	Intensity	Point Count with Bad Return Info
LD33841456.las	LAS 1.4, PDRF 6	PASS	0	0	PASS	PASS	0 / 68	PASS	Dataset PASS	0
LD33841459.las	LAS 1.4, PDRF 6	PASS	0	0	PASS	PASS	0 / 68	PASS	Dataset PASS	0
LD33841462.las	LAS 1.4, PDRF 6	PASS	0	0	PASS	PASS	0 / 68	PASS	Dataset PASS	0
LD33841465.las	LAS 1.4, PDRF 6	PASS	0	0	PASS	PASS	0 / 68	PASS	Dataset PASS	0
LD33841468.las	LAS 1.4, PDRF 6	PASS	0	0	PASS	PASS	0 / 68	PASS	Dataset PASS	0
LD33841471.las	LAS 1.4, PDRF 6	PASS	0	0	PASS	PASS	0 / 68	PASS	Dataset PASS	0
LD33841474.las	LAS 1.4, PDRF 6	PASS	0	0	PASS	PASS	0 / 68	PASS	Dataset PASS	0
LD33841477.las	LAS 1.4, PDRF 6	PASS	0	0	PASS	PASS	0 / 68	PASS	Dataset PASS	0
LD33841480.las	LAS 1.4, PDRF 6	PASS	0	0	PASS	PASS	0 / 68	PASS	Dataset PASS	0
LD33841483.las	LAS 1.4, PDRF 6	PASS	0	0	PASS	PASS	0 / 68	PASS	Dataset PASS	0
LD33841486.las	LAS 1.4, PDRF 6	PASS	0	0	PASS	PASS	0 / 68	PASS	Dataset PASS	0
LD33841489.las	LAS 1.4, PDRF 6	PASS	0	0	PASS	PASS	0 / 68	PASS	Dataset PASS	0
LD33841492.las	LAS 1.4, PDRF 6	PASS	0	0	PASS	PASS	0 / 68	PASS	Dataset PASS	0
LD33841495.las	LAS 1.4, PDRF 6	PASS	0	0	PASS	PASS	0 / 68	PASS	Dataset PASS	0
LD33841498.las	LAS 1.4, PDRF 6	PASS	0	0	PASS	PASS	0 / 68	PASS	Dataset PASS	0
LD33841501.las	LAS 1.4, PDRF 6	PASS	0	0	PASS	PASS	0 / 68	PASS	Dataset PASS	0
LD33841504.las	LAS 1.4, PDRF 6	PASS	0	0	PASS	PASS	0 / 68	PASS	Dataset PASS	0
LD33841507.las	LAS 1.4, PDRF 6	PASS	0	0	PASS	PASS	0 / 68	PASS	Dataset PASS	0
LD33841510.las	LAS 1.4, PDRF 6	PASS	0	0	PASS	PASS	0 / 68	PASS	Dataset PASS	0
LD33841513.las	LAS 1.4, PDRF 6	PASS	0	0	PASS	PASS	0 / 68	PASS	Dataset PASS	0
LD33841516.las	LAS 1.4, PDRF 6	PASS	0	0	PASS	PASS	0 / 68	PASS	Dataset PASS	0
LD33841519.las	LAS 1.4, PDRF 6	PASS	0	0	PASS	PASS	0 / 68	PASS	Dataset PASS	0
LD33841522.las	LAS 1.4, PDRF 6	PASS	0	0	PASS	PASS	0 / 68	PASS	Dataset PASS	0
LD33841525.las	LAS 1.4, PDRF 6	PASS	0	0	PASS	PASS	0 / 68	PASS	Dataset PASS	0
LD33841528.las	LAS 1.4, PDRF 6	PASS	0	0	PASS	PASS	0 / 68	PASS	Dataset PASS	0
LD33841531.las	LAS 1.4, PDRF 6	PASS	0	0	PASS	PASS	0 / 68	PASS	Dataset PASS	0
LD33841534.las	LAS 1.4, PDRF 6	PASS	0	0	PASS	PASS	0 / 68	PASS	Dataset PASS	0
LD33841537.las	LAS 1.4, PDRF 6	PASS	0	0	PASS	PASS	0 / 68	PASS	Dataset PASS	0
LD33841540.las	LAS 1.4, PDRF 6	PASS	0	0	PASS	PASS	0 / 68	PASS	Dataset PASS	0
LD33841543.las	LAS 1.4, PDRF 6	PASS	0	0	PASS	PASS	0 / 68	PASS	Dataset PASS	0
LD33841546.las	LAS 1.4, PDRF 6	PASS	0	0	PASS	PASS	0 / 68	PASS	Dataset PASS	0
LD33841549.las	LAS 1.4, PDRF 6	PASS	0	0	PASS	PASS	0 / 68	PASS	Dataset PASS	0
LD33841552.las	LAS 1.4, PDRF 6	PASS	0	0	PASS	PASS	0 / 68	PASS	Dataset PASS	0
LD33841555.las	LAS 1.4, PDRF 6	PASS	0	0	PASS	PASS	0 / 68	PASS	Dataset PASS	0
LD33841558.las	LAS 1.4, PDRF 6	PASS	0	0	PASS	PASS	0 / 68	PASS	Dataset PASS	0
LD33841561.las	LAS 1.4, PDRF 6	PASS	0	0	PASS	PASS	0 / 68	PASS	Dataset PASS	0
LD33841564.las	LAS 1.4, PDRF 6	PASS	0	0	PASS	PASS	0 / 68	PASS	Dataset PASS	0
LD33841567.las	LAS 1.4, PDRF 6	PASS	0	0	PASS	PASS	0 / 68	PASS	Dataset PASS	0
LD33841570.las	LAS 1.4, PDRF 6	PASS	0	0	PASS	PASS	0 / 68	PASS	Dataset PASS	0
LD33841573.las	LAS 1.4, PDRF 6	PASS	0	0	PASS	PASS	0 / 68	PASS	Dataset PASS	0
LD33841576.las	LAS 1.4, PDRF 6	PASS	0	0	PASS	PASS	0 / 68	PASS	Dataset PASS	0
LD33841579.las	LAS 1.4, PDRF 6	PASS	0	0	PASS	PASS	0 / 68	PASS	Dataset PASS	0
LD33841582.las	LAS 1.4, PDRF 6	PASS	0	0	PASS	PASS	0 / 68	PASS	Dataset PASS	0
LD33841585.las	LAS 1.4, PDRF 6	PASS	0	0	PASS	PASS	0 / 68	PASS	Dataset PASS	0
LD33841588.las	LAS 1.4, PDRF 6	PASS	0	0	PASS	PASS	0 / 68	PASS	Dataset PASS	0
LD33841591.las	LAS 1.4, PDRF 6	PASS	0	0	PASS	PASS	0 / 68	PASS	Dataset PASS	0
LD33841594.las	LAS 1.4, PDRF 6	PASS	0	0	PASS	PASS	0 / 68	PASS	Dataset PASS	0
LD33841597.las	LAS 1.4, PDRF 6	PASS	0	0	PASS	PASS	0 / 68	PASS	Dataset PASS	0
LD33841600.las	LAS 1.4, PDRF 6	PASS	0	0	PASS	PASS	0 / 68	PASS	Dataset PASS	0

DPH-1.1 Report on ASPRS LAS File Format (Tiled Data) - Compliance - continued

File	LAS Version/PDRF	System ID	Legacy Point Count	Legacy Return Counts	File Source ID	Global Encoding	VLRs / EVLRs	WKT	Intensity	Point Count with Bad Return Info
LD33841603.las	LAS 1.4, PDRF 6	PASS	0	0	PASS	PASS	0 / 68	PASS	Dataset PASS	0
LD33841606.las	LAS 1.4, PDRF 6	PASS	0	0	PASS	PASS	0 / 68	PASS	Dataset PASS	0
LD33841609.las	LAS 1.4, PDRF 6	PASS	0	0	PASS	PASS	0 / 20	PASS	Dataset PASS	0
LD33871396.las	LAS 1.4, PDRF 6	PASS	0	0	PASS	PASS	0 / 68	PASS	Dataset PASS	0
LD33871399.las	LAS 1.4, PDRF 6	PASS	0	0	PASS	PASS	0 / 68	PASS	Dataset PASS	0
LD33871402.las	LAS 1.4, PDRF 6	PASS	0	0	PASS	PASS	0 / 68	PASS	Dataset PASS	0
LD33871405.las	LAS 1.4, PDRF 6	PASS	0	0	PASS	PASS	0 / 68	PASS	Dataset PASS	0
LD33871408.las	LAS 1.4, PDRF 6	PASS	0	0	PASS	PASS	0 / 68	PASS	Dataset PASS	0
LD33871411.las	LAS 1.4, PDRF 6	PASS	0	0	PASS	PASS	0 / 68	PASS	Dataset PASS	0
LD33871414.las	LAS 1.4, PDRF 6	PASS	0	0	PASS	PASS	0 / 68	PASS	Dataset PASS	0
LD33871417.las	LAS 1.4, PDRF 6	PASS	0	0	PASS	PASS	0 / 68	PASS	Dataset PASS	0
LD33871420.las	LAS 1.4, PDRF 6	PASS	0	0	PASS	PASS	0 / 68	PASS	Dataset PASS	0
LD33871423.las	LAS 1.4, PDRF 6	PASS	0	0	PASS	PASS	0 / 68	PASS	Dataset PASS	0
LD33871426.las	LAS 1.4, PDRF 6	PASS	0	0	PASS	PASS	0 / 68	PASS	Dataset PASS	0
LD33871429.las	LAS 1.4, PDRF 6	PASS	0	0	PASS	PASS	0 / 68	PASS	Dataset PASS	0
LD33871432.las	LAS 1.4, PDRF 6	PASS	0	0	PASS	PASS	0 / 68	PASS	Dataset PASS	0
LD33871435.las	LAS 1.4, PDRF 6	PASS	0	0	PASS	PASS	0 / 68	PASS	Dataset PASS	0
LD33871438.las	LAS 1.4, PDRF 6	PASS	0	0	PASS	PASS	0 / 68	PASS	Dataset PASS	0
LD33871441.las	LAS 1.4, PDRF 6	PASS	0	0	PASS	PASS	0 / 68	PASS	Dataset PASS	0
LD33871444.las	LAS 1.4, PDRF 6	PASS	0	0	PASS	PASS	0 / 68	PASS	Dataset PASS	0
LD33871447.las	LAS 1.4, PDRF 6	PASS	0	0	PASS	PASS	0 / 68	PASS	Dataset PASS	0
LD33871450.las	LAS 1.4, PDRF 6	PASS	0	0	PASS	PASS	0 / 68	PASS	Dataset PASS	0
LD33871453.las	LAS 1.4, PDRF 6	PASS	0	0	PASS	PASS	0 / 68	PASS	Dataset PASS	0
LD33871456.las	LAS 1.4, PDRF 6	PASS	0	0	PASS	PASS	0 / 68	PASS	Dataset PASS	0
LD33871459.las	LAS 1.4, PDRF 6	PASS	0	0	PASS	PASS	0 / 68	PASS	Dataset PASS	0
LD33871462.las	LAS 1.4, PDRF 6	PASS	0	0	PASS	PASS	0 / 68	PASS	Dataset PASS	0
LD33871465.las	LAS 1.4, PDRF 6	PASS	0	0	PASS	PASS	0 / 68	PASS	Dataset PASS	0
LD33871468.las	LAS 1.4, PDRF 6	PASS	0	0	PASS	PASS	0 / 68	PASS	Dataset PASS	0
LD33871471.las	LAS 1.4, PDRF 6	PASS	0	0	PASS	PASS	0 / 68	PASS	Dataset PASS	0
LD33871474.las	LAS 1.4, PDRF 6	PASS	0	0	PASS	PASS	0 / 68	PASS	Dataset PASS	0
LD33871477.las	LAS 1.4, PDRF 6	PASS	0	0	PASS	PASS	0 / 68	PASS	Dataset PASS	0
LD33871480.las	LAS 1.4, PDRF 6	PASS	0	0	PASS	PASS	0 / 68	PASS	Dataset PASS	0
LD33871483.las	LAS 1.4, PDRF 6	PASS	0	0	PASS	PASS	0 / 68	PASS	Dataset PASS	0
LD33871486.las	LAS 1.4, PDRF 6	PASS	0	0	PASS	PASS	0 / 68	PASS	Dataset PASS	0
LD33871489.las	LAS 1.4, PDRF 6	PASS	0	0	PASS	PASS	0 / 68	PASS	Dataset PASS	0
LD33871492.las	LAS 1.4, PDRF 6	PASS	0	0	PASS	PASS	0 / 68	PASS	Dataset PASS	0
LD33871495.las	LAS 1.4, PDRF 6	PASS	0	0	PASS	PASS	0 / 68	PASS	Dataset PASS	0
LD33871498.las	LAS 1.4, PDRF 6	PASS	0	0	PASS	PASS	0 / 68	PASS	Dataset PASS	0
LD33871501.las	LAS 1.4, PDRF 6	PASS	0	0	PASS	PASS	0 / 68	PASS	Dataset PASS	0
LD33871504.las	LAS 1.4, PDRF 6	PASS	0	0	PASS	PASS	0 / 68	PASS	Dataset PASS	0
LD33871507.las	LAS 1.4, PDRF 6	PASS	0	0	PASS	PASS	0 / 68	PASS	Dataset PASS	0
LD33871510.las	LAS 1.4, PDRF 6	PASS	0	0	PASS	PASS	0 / 68	PASS	Dataset PASS	0
LD33871513.las	LAS 1.4, PDRF 6	PASS	0	0	PASS	PASS	0 / 68	PASS	Dataset PASS	0
LD33871516.las	LAS 1.4, PDRF 6	PASS	0	0	PASS	PASS	0 / 68	PASS	Dataset PASS	0
LD33871519.las	LAS 1.4, PDRF 6	PASS	0	0	PASS	PASS	0 / 68	PASS	Dataset PASS	0
LD33871522.las	LAS 1.4, PDRF 6	PASS	0	0	PASS	PASS	0 / 68	PASS	Dataset PASS	0
LD33871525.las	LAS 1.4, PDRF 6	PASS	0	0	PASS	PASS	0 / 68	PASS	Dataset PASS	0
LD33871528.las	LAS 1.4, PDRF 6	PASS	0	0	PASS	PASS	0 / 68	PASS	Dataset PASS	0
LD33871531.las	LAS 1.4, PDRF 6	PASS	0	0	PASS	PASS	0 / 68	PASS	Dataset PASS	0

DPH-1.1 Report on ASPRS LAS File Format (Tiled Data) - Compliance - continued

File	LAS Version/PDRF	System ID	Legacy Point Count	Legacy Return Counts	File Source ID	Global Encoding	VLRs / EVLRs	WKT	Intensity	Point Count with Bad Return Info
LD33871534.las	LAS 1.4, PDRF 6	PASS	0	0	PASS	PASS	0 / 68	PASS	Dataset PASS	0
LD33871537.las	LAS 1.4, PDRF 6	PASS	0	0	PASS	PASS	0 / 68	PASS	Dataset PASS	0
LD33871540.las	LAS 1.4, PDRF 6	PASS	0	0	PASS	PASS	0 / 68	PASS	Dataset PASS	0
LD33871543.las	LAS 1.4, PDRF 6	PASS	0	0	PASS	PASS	0 / 68	PASS	Dataset PASS	0
LD33871546.las	LAS 1.4, PDRF 6	PASS	0	0	PASS	PASS	0 / 68	PASS	Dataset PASS	0
LD33871549.las	LAS 1.4, PDRF 6	PASS	0	0	PASS	PASS	0 / 68	PASS	Dataset PASS	0
LD33871552.las	LAS 1.4, PDRF 6	PASS	0	0	PASS	PASS	0 / 68	PASS	Dataset PASS	0
LD33871555.las	LAS 1.4, PDRF 6	PASS	0	0	PASS	PASS	0 / 68	PASS	Dataset PASS	0
LD33871558.las	LAS 1.4, PDRF 6	PASS	0	0	PASS	PASS	0 / 68	PASS	Dataset PASS	0
LD33871561.las	LAS 1.4, PDRF 6	PASS	0	0	PASS	PASS	0 / 68	PASS	Dataset PASS	0
LD33871564.las	LAS 1.4, PDRF 6	PASS	0	0	PASS	PASS	0 / 68	PASS	Dataset PASS	0
LD33871567.las	LAS 1.4, PDRF 6	PASS	0	0	PASS	PASS	0 / 68	PASS	Dataset PASS	0
LD33871570.las	LAS 1.4, PDRF 6	PASS	0	0	PASS	PASS	0 / 68	PASS	Dataset PASS	0
LD33871573.las	LAS 1.4, PDRF 6	PASS	0	0	PASS	PASS	0 / 68	PASS	Dataset PASS	0
LD33871576.las	LAS 1.4, PDRF 6	PASS	0	0	PASS	PASS	0 / 68	PASS	Dataset PASS	0
LD33871579.las	LAS 1.4, PDRF 6	PASS	0	0	PASS	PASS	0 / 68	PASS	Dataset PASS	0
LD33871582.las	LAS 1.4, PDRF 6	PASS	0	0	PASS	PASS	0 / 68	PASS	Dataset PASS	0
LD33871585.las	LAS 1.4, PDRF 6	PASS	0	0	PASS	PASS	0 / 68	PASS	Dataset PASS	0
LD33871588.las	LAS 1.4, PDRF 6	PASS	0	0	PASS	PASS	0 / 68	PASS	Dataset PASS	0
LD33871591.las	LAS 1.4, PDRF 6	PASS	0	0	PASS	PASS	0 / 68	PASS	Dataset PASS	0
LD33871594.las	LAS 1.4, PDRF 6	PASS	0	0	PASS	PASS	0 / 68	PASS	Dataset PASS	0
LD33871597.las	LAS 1.4, PDRF 6	PASS	0	0	PASS	PASS	0 / 68	PASS	Dataset PASS	0
LD33871600.las	LAS 1.4, PDRF 6	PASS	0	0	PASS	PASS	0 / 68	PASS	Dataset PASS	0
LD33871603.las	LAS 1.4, PDRF 6	PASS	0	0	PASS	PASS	0 / 68	PASS	Dataset PASS	0
LD33871606.las	LAS 1.4, PDRF 6	PASS	0	0	PASS	PASS	0 / 68	PASS	Dataset PASS	0
LD33871609.las	LAS 1.4, PDRF 6	PASS	0	0	PASS	PASS	0 / 20	PASS	Dataset PASS	0
LD33901396.las	LAS 1.4, PDRF 6	PASS	0	0	PASS	PASS	0 / 68	PASS	Dataset PASS	0
LD33901399.las	LAS 1.4, PDRF 6	PASS	0	0	PASS	PASS	0 / 68	PASS	Dataset PASS	0
LD33901402.las	LAS 1.4, PDRF 6	PASS	0	0	PASS	PASS	0 / 68	PASS	Dataset PASS	0
LD33901405.las	LAS 1.4, PDRF 6	PASS	0	0	PASS	PASS	0 / 68	PASS	Dataset PASS	0
LD33901408.las	LAS 1.4, PDRF 6	PASS	0	0	PASS	PASS	0 / 68	PASS	Dataset PASS	0
LD33901411.las	LAS 1.4, PDRF 6	PASS	0	0	PASS	PASS	0 / 68	PASS	Dataset PASS	0
LD33901414.las	LAS 1.4, PDRF 6	PASS	0	0	PASS	PASS	0 / 68	PASS	Dataset PASS	0
LD33901417.las	LAS 1.4, PDRF 6	PASS	0	0	PASS	PASS	0 / 68	PASS	Dataset PASS	0
LD33901420.las	LAS 1.4, PDRF 6	PASS	0	0	PASS	PASS	0 / 68	PASS	Dataset PASS	0
LD33901423.las	LAS 1.4, PDRF 6	PASS	0	0	PASS	PASS	0 / 68	PASS	Dataset PASS	0
LD33901426.las	LAS 1.4, PDRF 6	PASS	0	0	PASS	PASS	0 / 68	PASS	Dataset PASS	0
LD33901429.las	LAS 1.4, PDRF 6	PASS	0	0	PASS	PASS	0 / 68	PASS	Dataset PASS	0
LD33901432.las	LAS 1.4, PDRF 6	PASS	0	0	PASS	PASS	0 / 68	PASS	Dataset PASS	0
LD33901435.las	LAS 1.4, PDRF 6	PASS	0	0	PASS	PASS	0 / 68	PASS	Dataset PASS	0
LD33901438.las	LAS 1.4, PDRF 6	PASS	0	0	PASS	PASS	0 / 68	PASS	Dataset PASS	0
LD33901441.las	LAS 1.4, PDRF 6	PASS	0	0	PASS	PASS	0 / 68	PASS	Dataset PASS	0
LD33901444.las	LAS 1.4, PDRF 6	PASS	0	0	PASS	PASS	0 / 68	PASS	Dataset PASS	0
LD33901447.las	LAS 1.4, PDRF 6	PASS	0	0	PASS	PASS	0 / 68	PASS	Dataset PASS	0
LD33901450.las	LAS 1.4, PDRF 6	PASS	0	0	PASS	PASS	0 / 68	PASS	Dataset PASS	0
LD33901453.las	LAS 1.4, PDRF 6	PASS	0	0	PASS	PASS	0 / 68	PASS	Dataset PASS	0
LD33901456.las	LAS 1.4, PDRF 6	PASS	0	0	PASS	PASS	0 / 68	PASS	Dataset PASS	0
LD33901459.las	LAS 1.4, PDRF 6	PASS	0	0	PASS	PASS	0 / 68	PASS	Dataset PASS	0
LD33901462.las	LAS 1.4, PDRF 6	PASS	0	0	PASS	PASS	0 / 68	PASS	Dataset PASS	0

DPH-1.1 Report on ASPRS LAS File Format (Tiled Data) - Compliance - continued

File	LAS Version/PDRF	System ID	Legacy Point Count	Legacy Return Counts	File Source ID	Global Encoding	VLRs / EVLRs	WKT	Intensity	Point Count with Bad Return Info
LD33901465.las	LAS 1.4, PDRF 6	PASS	0	0	PASS	PASS	0 / 68	PASS	Dataset PASS	0
LD33901468.las	LAS 1.4, PDRF 6	PASS	0	0	PASS	PASS	0 / 68	PASS	Dataset PASS	0
LD33901471.las	LAS 1.4, PDRF 6	PASS	0	0	PASS	PASS	0 / 68	PASS	Dataset PASS	0
LD33901474.las	LAS 1.4, PDRF 6	PASS	0	0	PASS	PASS	0 / 68	PASS	Dataset PASS	0
LD33901477.las	LAS 1.4, PDRF 6	PASS	0	0	PASS	PASS	0 / 68	PASS	Dataset PASS	0
LD33901480.las	LAS 1.4, PDRF 6	PASS	0	0	PASS	PASS	0 / 68	PASS	Dataset PASS	0
LD33901483.las	LAS 1.4, PDRF 6	PASS	0	0	PASS	PASS	0 / 68	PASS	Dataset PASS	0
LD33901486.las	LAS 1.4, PDRF 6	PASS	0	0	PASS	PASS	0 / 68	PASS	Dataset PASS	0
LD33901489.las	LAS 1.4, PDRF 6	PASS	0	0	PASS	PASS	0 / 68	PASS	Dataset PASS	0
LD33901492.las	LAS 1.4, PDRF 6	PASS	0	0	PASS	PASS	0 / 68	PASS	Dataset PASS	0
LD33901495.las	LAS 1.4, PDRF 6	PASS	0	0	PASS	PASS	0 / 68	PASS	Dataset PASS	0
LD33901498.las	LAS 1.4, PDRF 6	PASS	0	0	PASS	PASS	0 / 68	PASS	Dataset PASS	0
LD33901501.las	LAS 1.4, PDRF 6	PASS	0	0	PASS	PASS	0 / 68	PASS	Dataset PASS	0
LD33901504.las	LAS 1.4, PDRF 6	PASS	0	0	PASS	PASS	0 / 68	PASS	Dataset PASS	0
LD33901507.las	LAS 1.4, PDRF 6	PASS	0	0	PASS	PASS	0 / 68	PASS	Dataset PASS	0
LD33901510.las	LAS 1.4, PDRF 6	PASS	0	0	PASS	PASS	0 / 68	PASS	Dataset PASS	0
LD33901513.las	LAS 1.4, PDRF 6	PASS	0	0	PASS	PASS	0 / 68	PASS	Dataset PASS	0
LD33901516.las	LAS 1.4, PDRF 6	PASS	0	0	PASS	PASS	0 / 68	PASS	Dataset PASS	0
LD33901519.las	LAS 1.4, PDRF 6	PASS	0	0	PASS	PASS	0 / 68	PASS	Dataset PASS	0
LD33901522.las	LAS 1.4, PDRF 6	PASS	0	0	PASS	PASS	0 / 68	PASS	Dataset PASS	0
LD33901525.las	LAS 1.4, PDRF 6	PASS	0	0	PASS	PASS	0 / 68	PASS	Dataset PASS	0
LD33901528.las	LAS 1.4, PDRF 6	PASS	0	0	PASS	PASS	0 / 68	PASS	Dataset PASS	0
LD33901531.las	LAS 1.4, PDRF 6	PASS	0	0	PASS	PASS	0 / 68	PASS	Dataset PASS	0
LD33901534.las	LAS 1.4, PDRF 6	PASS	0	0	PASS	PASS	0 / 68	PASS	Dataset PASS	0
LD33901537.las	LAS 1.4, PDRF 6	PASS	0	0	PASS	PASS	0 / 68	PASS	Dataset PASS	0
LD33901540.las	LAS 1.4, PDRF 6	PASS	0	0	PASS	PASS	0 / 68	PASS	Dataset PASS	0
LD33901543.las	LAS 1.4, PDRF 6	PASS	0	0	PASS	PASS	0 / 68	PASS	Dataset PASS	0
LD33901546.las	LAS 1.4, PDRF 6	PASS	0	0	PASS	PASS	0 / 68	PASS	Dataset PASS	0
LD33901549.las	LAS 1.4, PDRF 6	PASS	0	0	PASS	PASS	0 / 68	PASS	Dataset PASS	0
LD33901552.las	LAS 1.4, PDRF 6	PASS	0	0	PASS	PASS	0 / 68	PASS	Dataset PASS	0
LD33901555.las	LAS 1.4, PDRF 6	PASS	0	0	PASS	PASS	0 / 68	PASS	Dataset PASS	0
LD33901558.las	LAS 1.4, PDRF 6	PASS	0	0	PASS	PASS	0 / 68	PASS	Dataset PASS	0
LD33901561.las	LAS 1.4, PDRF 6	PASS	0	0	PASS	PASS	0 / 68	PASS	Dataset PASS	0
LD33901564.las	LAS 1.4, PDRF 6	PASS	0	0	PASS	PASS	0 / 68	PASS	Dataset PASS	0
LD33901567.las	LAS 1.4, PDRF 6	PASS	0	0	PASS	PASS	0 / 68	PASS	Dataset PASS	0
LD33901570.las	LAS 1.4, PDRF 6	PASS	0	0	PASS	PASS	0 / 68	PASS	Dataset PASS	0
LD33901573.las	LAS 1.4, PDRF 6	PASS	0	0	PASS	PASS	0 / 68	PASS	Dataset PASS	0
LD33901576.las	LAS 1.4, PDRF 6	PASS	0	0	PASS	PASS	0 / 68	PASS	Dataset PASS	0
LD33901579.las	LAS 1.4, PDRF 6	PASS	0	0	PASS	PASS	0 / 68	PASS	Dataset PASS	0
LD33901582.las	LAS 1.4, PDRF 6	PASS	0	0	PASS	PASS	0 / 68	PASS	Dataset PASS	0
LD33901585.las	LAS 1.4, PDRF 6	PASS	0	0	PASS	PASS	0 / 68	PASS	Dataset PASS	0
LD33901588.las	LAS 1.4, PDRF 6	PASS	0	0	PASS	PASS	0 / 68	PASS	Dataset PASS	0
LD33901591.las	LAS 1.4, PDRF 6	PASS	0	0	PASS	PASS	0 / 68	PASS	Dataset PASS	0
LD33901594.las	LAS 1.4, PDRF 6	PASS	0	0	PASS	PASS	0 / 68	PASS	Dataset PASS	0
LD33901597.las	LAS 1.4, PDRF 6	PASS	0	0	PASS	PASS	0 / 68	PASS	Dataset PASS	0
LD33901600.las	LAS 1.4, PDRF 6	PASS	0	0	PASS	PASS	0 / 68	PASS	Dataset PASS	0
LD33901603.las	LAS 1.4, PDRF 6	PASS	0	0	PASS	PASS	0 / 68	PASS	Dataset PASS	0
LD33901606.las	LAS 1.4, PDRF 6	PASS	0	0	PASS	PASS	0 / 68	PASS	Dataset PASS	0
LD33901609.las	LAS 1.4, PDRF 6	PASS	0	0	PASS	PASS	0 / 20	PASS	Dataset PASS	0

DPH-1.1 Report on ASPRS LAS File Format (Tiled Data) - Compliance - continued

File	LAS Version/PDRF	System ID	Legacy Point Count	Legacy Return Counts	File Source ID	Global Encoding	VLRs / EVLRs	WKT	Intensity	Point Count with Bad Return Info
LD33931396.las	LAS 1.4, PDRF 6	PASS	0	0	PASS	PASS	0 / 68	PASS	Dataset PASS	0
LD33931399.las	LAS 1.4, PDRF 6	PASS	0	0	PASS	PASS	0 / 68	PASS	Dataset PASS	0
LD33931402.las	LAS 1.4, PDRF 6	PASS	0	0	PASS	PASS	0 / 68	PASS	Dataset PASS	0
LD33931405.las	LAS 1.4, PDRF 6	PASS	0	0	PASS	PASS	0 / 68	PASS	Dataset PASS	0
LD33931408.las	LAS 1.4, PDRF 6	PASS	0	0	PASS	PASS	0 / 68	PASS	Dataset PASS	0
LD33931411.las	LAS 1.4, PDRF 6	PASS	0	0	PASS	PASS	0 / 68	PASS	Dataset PASS	0
LD33931414.las	LAS 1.4, PDRF 6	PASS	0	0	PASS	PASS	0 / 68	PASS	Dataset PASS	0
LD33931417.las	LAS 1.4, PDRF 6	PASS	0	0	PASS	PASS	0 / 68	PASS	Dataset PASS	0
LD33931420.las	LAS 1.4, PDRF 6	PASS	0	0	PASS	PASS	0 / 68	PASS	Dataset PASS	0
LD33931423.las	LAS 1.4, PDRF 6	PASS	0	0	PASS	PASS	0 / 68	PASS	Dataset PASS	0
LD33931426.las	LAS 1.4, PDRF 6	PASS	0	0	PASS	PASS	0 / 68	PASS	Dataset PASS	0
LD33931429.las	LAS 1.4, PDRF 6	PASS	0	0	PASS	PASS	0 / 68	PASS	Dataset PASS	0
LD33931432.las	LAS 1.4, PDRF 6	PASS	0	0	PASS	PASS	0 / 68	PASS	Dataset PASS	0
LD33931435.las	LAS 1.4, PDRF 6	PASS	0	0	PASS	PASS	0 / 68	PASS	Dataset PASS	0
LD33931438.las	LAS 1.4, PDRF 6	PASS	0	0	PASS	PASS	0 / 68	PASS	Dataset PASS	0
LD33931441.las	LAS 1.4, PDRF 6	PASS	0	0	PASS	PASS	0 / 68	PASS	Dataset PASS	0
LD33931444.las	LAS 1.4, PDRF 6	PASS	0	0	PASS	PASS	0 / 68	PASS	Dataset PASS	0
LD33931447.las	LAS 1.4, PDRF 6	PASS	0	0	PASS	PASS	0 / 68	PASS	Dataset PASS	0
LD33931450.las	LAS 1.4, PDRF 6	PASS	0	0	PASS	PASS	0 / 68	PASS	Dataset PASS	0
LD33931453.las	LAS 1.4, PDRF 6	PASS	0	0	PASS	PASS	0 / 68	PASS	Dataset PASS	0
LD33931456.las	LAS 1.4, PDRF 6	PASS	0	0	PASS	PASS	0 / 68	PASS	Dataset PASS	0
LD33931459.las	LAS 1.4, PDRF 6	PASS	0	0	PASS	PASS	0 / 68	PASS	Dataset PASS	0
LD33931462.las	LAS 1.4, PDRF 6	PASS	0	0	PASS	PASS	0 / 68	PASS	Dataset PASS	0
LD33931465.las	LAS 1.4, PDRF 6	PASS	0	0	PASS	PASS	0 / 68	PASS	Dataset PASS	0
LD33931468.las	LAS 1.4, PDRF 6	PASS	0	0	PASS	PASS	0 / 68	PASS	Dataset PASS	0
LD33931471.las	LAS 1.4, PDRF 6	PASS	0	0	PASS	PASS	0 / 68	PASS	Dataset PASS	0
LD33931474.las	LAS 1.4, PDRF 6	PASS	0	0	PASS	PASS	0 / 68	PASS	Dataset PASS	0
LD33931477.las	LAS 1.4, PDRF 6	PASS	0	0	PASS	PASS	0 / 68	PASS	Dataset PASS	0
LD33931480.las	LAS 1.4, PDRF 6	PASS	0	0	PASS	PASS	0 / 68	PASS	Dataset PASS	0
LD33931483.las	LAS 1.4, PDRF 6	PASS	0	0	PASS	PASS	0 / 68	PASS	Dataset PASS	0
LD33931486.las	LAS 1.4, PDRF 6	PASS	0	0	PASS	PASS	0 / 68	PASS	Dataset PASS	0
LD33931489.las	LAS 1.4, PDRF 6	PASS	0	0	PASS	PASS	0 / 68	PASS	Dataset PASS	0
LD33931492.las	LAS 1.4, PDRF 6	PASS	0	0	PASS	PASS	0 / 68	PASS	Dataset PASS	0
LD33931495.las	LAS 1.4, PDRF 6	PASS	0	0	PASS	PASS	0 / 68	PASS	Dataset PASS	0
LD33931498.las	LAS 1.4, PDRF 6	PASS	0	0	PASS	PASS	0 / 68	PASS	Dataset PASS	0
LD33931501.las	LAS 1.4, PDRF 6	PASS	0	0	PASS	PASS	0 / 68	PASS	Dataset PASS	0
LD33931504.las	LAS 1.4, PDRF 6	PASS	0	0	PASS	PASS	0 / 68	PASS	Dataset PASS	0
LD33931507.las	LAS 1.4, PDRF 6	PASS	0	0	PASS	PASS	0 / 68	PASS	Dataset PASS	0
LD33931510.las	LAS 1.4, PDRF 6	PASS	0	0	PASS	PASS	0 / 68	PASS	Dataset PASS	0
LD33931513.las	LAS 1.4, PDRF 6	PASS	0	0	PASS	PASS	0 / 68	PASS	Dataset PASS	0
LD33931516.las	LAS 1.4, PDRF 6	PASS	0	0	PASS	PASS	0 / 68	PASS	Dataset PASS	0
LD33931519.las	LAS 1.4, PDRF 6	PASS	0	0	PASS	PASS	0 / 68	PASS	Dataset PASS	0
LD33931522.las	LAS 1.4, PDRF 6	PASS	0	0	PASS	PASS	0 / 68	PASS	Dataset PASS	0
LD33931525.las	LAS 1.4, PDRF 6	PASS	0	0	PASS	PASS	0 / 68	PASS	Dataset PASS	0
LD33931528.las	LAS 1.4, PDRF 6	PASS	0	0	PASS	PASS	0 / 68	PASS	Dataset PASS	0
LD33931531.las	LAS 1.4, PDRF 6	PASS	0	0	PASS	PASS	0 / 68	PASS	Dataset PASS	0
LD33931534.las	LAS 1.4, PDRF 6	PASS	0	0	PASS	PASS	0 / 68	PASS	Dataset PASS	0
LD33931537.las	LAS 1.4, PDRF 6	PASS	0	0	PASS	PASS	0 / 68	PASS	Dataset PASS	0
LD33931540.las	LAS 1.4, PDRF 6	PASS	0	0	PASS	PASS	0 / 68	PASS	Dataset PASS	0

DPH-1.1 Report on ASPRS LAS File Format (Tiled Data) - Compliance - continued

File	LAS Version/PDRF	System ID	Legacy Point Count	Legacy Return Counts	File Source ID	Global Encoding	VLRs / EVLRs	WKT	Intensity	Point Count with Bad Return Info
LD33931543.las	LAS 1.4, PDRF 6	PASS	0	0	PASS	PASS	0 / 68	PASS	Dataset PASS	0
LD33931546.las	LAS 1.4, PDRF 6	PASS	0	0	PASS	PASS	0 / 68	PASS	Dataset PASS	0
LD33931549.las	LAS 1.4, PDRF 6	PASS	0	0	PASS	PASS	0 / 68	PASS	Dataset PASS	0
LD33931552.las	LAS 1.4, PDRF 6	PASS	0	0	PASS	PASS	0 / 68	PASS	Dataset PASS	0
LD33931555.las	LAS 1.4, PDRF 6	PASS	0	0	PASS	PASS	0 / 68	PASS	Dataset PASS	0
LD33931558.las	LAS 1.4, PDRF 6	PASS	0	0	PASS	PASS	0 / 68	PASS	Dataset PASS	0
LD33931561.las	LAS 1.4, PDRF 6	PASS	0	0	PASS	PASS	0 / 68	PASS	Dataset PASS	0
LD33931564.las	LAS 1.4, PDRF 6	PASS	0	0	PASS	PASS	0 / 68	PASS	Dataset PASS	0
LD33931567.las	LAS 1.4, PDRF 6	PASS	0	0	PASS	PASS	0 / 68	PASS	Dataset PASS	0
LD33931570.las	LAS 1.4, PDRF 6	PASS	0	0	PASS	PASS	0 / 68	PASS	Dataset PASS	0
LD33931573.las	LAS 1.4, PDRF 6	PASS	0	0	PASS	PASS	0 / 68	PASS	Dataset PASS	0
LD33931576.las	LAS 1.4, PDRF 6	PASS	0	0	PASS	PASS	0 / 68	PASS	Dataset PASS	0
LD33931579.las	LAS 1.4, PDRF 6	PASS	0	0	PASS	PASS	0 / 68	PASS	Dataset PASS	0
LD33931582.las	LAS 1.4, PDRF 6	PASS	0	0	PASS	PASS	0 / 68	PASS	Dataset PASS	0
LD33931585.las	LAS 1.4, PDRF 6	PASS	0	0	PASS	PASS	0 / 68	PASS	Dataset PASS	0
LD33931588.las	LAS 1.4, PDRF 6	PASS	0	0	PASS	PASS	0 / 68	PASS	Dataset PASS	0
LD33931591.las	LAS 1.4, PDRF 6	PASS	0	0	PASS	PASS	0 / 68	PASS	Dataset PASS	0
LD33931594.las	LAS 1.4, PDRF 6	PASS	0	0	PASS	PASS	0 / 68	PASS	Dataset PASS	0
LD33931597.las	LAS 1.4, PDRF 6	PASS	0	0	PASS	PASS	0 / 68	PASS	Dataset PASS	0
LD33931600.las	LAS 1.4, PDRF 6	PASS	0	0	PASS	PASS	0 / 68	PASS	Dataset PASS	0
LD33931603.las	LAS 1.4, PDRF 6	PASS	0	0	PASS	PASS	0 / 68	PASS	Dataset PASS	0
LD33931606.las	LAS 1.4, PDRF 6	PASS	0	0	PASS	PASS	0 / 68	PASS	Dataset PASS	0
LD33931609.las	LAS 1.4, PDRF 6	PASS	0	0	PASS	PASS	0 / 20	PASS	Dataset PASS	0
LD33961396.las	LAS 1.4, PDRF 6	PASS	0	0	PASS	PASS	0 / 68	PASS	Dataset PASS	0
LD33961399.las	LAS 1.4, PDRF 6	PASS	0	0	PASS	PASS	0 / 68	PASS	Dataset PASS	0
LD33961402.las	LAS 1.4, PDRF 6	PASS	0	0	PASS	PASS	0 / 68	PASS	Dataset PASS	0
LD33961405.las	LAS 1.4, PDRF 6	PASS	0	0	PASS	PASS	0 / 68	PASS	Dataset PASS	0
LD33961408.las	LAS 1.4, PDRF 6	PASS	0	0	PASS	PASS	0 / 68	PASS	Dataset PASS	0
LD33961411.las	LAS 1.4, PDRF 6	PASS	0	0	PASS	PASS	0 / 68	PASS	Dataset PASS	0
LD33961414.las	LAS 1.4, PDRF 6	PASS	0	0	PASS	PASS	0 / 68	PASS	Dataset PASS	0
LD33961417.las	LAS 1.4, PDRF 6	PASS	0	0	PASS	PASS	0 / 68	PASS	Dataset PASS	0
LD33961420.las	LAS 1.4, PDRF 6	PASS	0	0	PASS	PASS	0 / 68	PASS	Dataset PASS	0
LD33961423.las	LAS 1.4, PDRF 6	PASS	0	0	PASS	PASS	0 / 68	PASS	Dataset PASS	0
LD33961426.las	LAS 1.4, PDRF 6	PASS	0	0	PASS	PASS	0 / 68	PASS	Dataset PASS	0
LD33961429.las	LAS 1.4, PDRF 6	PASS	0	0	PASS	PASS	0 / 68	PASS	Dataset PASS	0
LD33961432.las	LAS 1.4, PDRF 6	PASS	0	0	PASS	PASS	0 / 68	PASS	Dataset PASS	0
LD33961435.las	LAS 1.4, PDRF 6	PASS	0	0	PASS	PASS	0 / 68	PASS	Dataset PASS	0
LD33961438.las	LAS 1.4, PDRF 6	PASS	0	0	PASS	PASS	0 / 68	PASS	Dataset PASS	0
LD33961441.las	LAS 1.4, PDRF 6	PASS	0	0	PASS	PASS	0 / 68	PASS	Dataset PASS	0
LD33961444.las	LAS 1.4, PDRF 6	PASS	0	0	PASS	PASS	0 / 68	PASS	Dataset PASS	0
LD33961447.las	LAS 1.4, PDRF 6	PASS	0	0	PASS	PASS	0 / 68	PASS	Dataset PASS	0
LD33961450.las	LAS 1.4, PDRF 6	PASS	0	0	PASS	PASS	0 / 68	PASS	Dataset PASS	0
LD33961453.las	LAS 1.4, PDRF 6	PASS	0	0	PASS	PASS	0 / 68	PASS	Dataset PASS	0
LD33961456.las	LAS 1.4, PDRF 6	PASS	0	0	PASS	PASS	0 / 68	PASS	Dataset PASS	0
LD33961459.las	LAS 1.4, PDRF 6	PASS	0	0	PASS	PASS	0 / 68	PASS	Dataset PASS	0
LD33961462.las	LAS 1.4, PDRF 6	PASS	0	0	PASS	PASS	0 / 68	PASS	Dataset PASS	0
LD33961465.las	LAS 1.4, PDRF 6	PASS	0	0	PASS	PASS	0 / 68	PASS	Dataset PASS	0
LD33961468.las	LAS 1.4, PDRF 6	PASS	0	0	PASS	PASS	0 / 68	PASS	Dataset PASS	0
LD33961471.las	LAS 1.4, PDRF 6	PASS	0	0	PASS	PASS	0 / 68	PASS	Dataset PASS	0

DPH-1.1 Report on ASPRS LAS File Format (Tiled Data) - Compliance - continued

File	LAS Version/PDRF	System ID	Legacy Point Count	Legacy Return Counts	File Source ID	Global Encoding	VLRs / EVLRs	WKT	Intensity	Point Count with Bad Return Info
LD33961474.las	LAS 1.4, PDRF 6	PASS	0	0	PASS	PASS	0 / 68	PASS	Dataset PASS	0
LD33961477.las	LAS 1.4, PDRF 6	PASS	0	0	PASS	PASS	0 / 68	PASS	Dataset PASS	0
LD33961480.las	LAS 1.4, PDRF 6	PASS	0	0	PASS	PASS	0 / 68	PASS	Dataset PASS	0
LD33961483.las	LAS 1.4, PDRF 6	PASS	0	0	PASS	PASS	0 / 68	PASS	Dataset PASS	0
LD33961486.las	LAS 1.4, PDRF 6	PASS	0	0	PASS	PASS	0 / 68	PASS	Dataset PASS	0
LD33961489.las	LAS 1.4, PDRF 6	PASS	0	0	PASS	PASS	0 / 68	PASS	Dataset PASS	0
LD33961492.las	LAS 1.4, PDRF 6	PASS	0	0	PASS	PASS	0 / 68	PASS	Dataset PASS	0
LD33961495.las	LAS 1.4, PDRF 6	PASS	0	0	PASS	PASS	0 / 68	PASS	Dataset PASS	0
LD33961498.las	LAS 1.4, PDRF 6	PASS	0	0	PASS	PASS	0 / 68	PASS	Dataset PASS	0
LD33961501.las	LAS 1.4, PDRF 6	PASS	0	0	PASS	PASS	0 / 68	PASS	Dataset PASS	0
LD33961504.las	LAS 1.4, PDRF 6	PASS	0	0	PASS	PASS	0 / 68	PASS	Dataset PASS	0
LD33961507.las	LAS 1.4, PDRF 6	PASS	0	0	PASS	PASS	0 / 68	PASS	Dataset PASS	0
LD33961510.las	LAS 1.4, PDRF 6	PASS	0	0	PASS	PASS	0 / 68	PASS	Dataset PASS	0
LD33961513.las	LAS 1.4, PDRF 6	PASS	0	0	PASS	PASS	0 / 68	PASS	Dataset PASS	0
LD33961516.las	LAS 1.4, PDRF 6	PASS	0	0	PASS	PASS	0 / 68	PASS	Dataset PASS	0
LD33961519.las	LAS 1.4, PDRF 6	PASS	0	0	PASS	PASS	0 / 68	PASS	Dataset PASS	0
LD33961522.las	LAS 1.4, PDRF 6	PASS	0	0	PASS	PASS	0 / 68	PASS	Dataset PASS	0
LD33961525.las	LAS 1.4, PDRF 6	PASS	0	0	PASS	PASS	0 / 68	PASS	Dataset PASS	0
LD33961528.las	LAS 1.4, PDRF 6	PASS	0	0	PASS	PASS	0 / 68	PASS	Dataset PASS	0
LD33961531.las	LAS 1.4, PDRF 6	PASS	0	0	PASS	PASS	0 / 68	PASS	Dataset PASS	0
LD33961534.las	LAS 1.4, PDRF 6	PASS	0	0	PASS	PASS	0 / 68	PASS	Dataset PASS	0
LD33961537.las	LAS 1.4, PDRF 6	PASS	0	0	PASS	PASS	0 / 68	PASS	Dataset PASS	0
LD33961540.las	LAS 1.4, PDRF 6	PASS	0	0	PASS	PASS	0 / 68	PASS	Dataset PASS	0
LD33961543.las	LAS 1.4, PDRF 6	PASS	0	0	PASS	PASS	0 / 68	PASS	Dataset PASS	0
LD33961546.las	LAS 1.4, PDRF 6	PASS	0	0	PASS	PASS	0 / 68	PASS	Dataset PASS	0
LD33961549.las	LAS 1.4, PDRF 6	PASS	0	0	PASS	PASS	0 / 68	PASS	Dataset PASS	0
LD33961552.las	LAS 1.4, PDRF 6	PASS	0	0	PASS	PASS	0 / 68	PASS	Dataset PASS	0
LD33961555.las	LAS 1.4, PDRF 6	PASS	0	0	PASS	PASS	0 / 68	PASS	Dataset PASS	0
LD33961558.las	LAS 1.4, PDRF 6	PASS	0	0	PASS	PASS	0 / 68	PASS	Dataset PASS	0
LD33961561.las	LAS 1.4, PDRF 6	PASS	0	0	PASS	PASS	0 / 68	PASS	Dataset PASS	0
LD33961564.las	LAS 1.4, PDRF 6	PASS	0	0	PASS	PASS	0 / 68	PASS	Dataset PASS	0
LD33961567.las	LAS 1.4, PDRF 6	PASS	0	0	PASS	PASS	0 / 68	PASS	Dataset PASS	0
LD33961570.las	LAS 1.4, PDRF 6	PASS	0	0	PASS	PASS	0 / 68	PASS	Dataset PASS	0
LD33961573.las	LAS 1.4, PDRF 6	PASS	0	0	PASS	PASS	0 / 68	PASS	Dataset PASS	0
LD33961576.las	LAS 1.4, PDRF 6	PASS	0	0	PASS	PASS	0 / 68	PASS	Dataset PASS	0
LD33961579.las	LAS 1.4, PDRF 6	PASS	0	0	PASS	PASS	0 / 68	PASS	Dataset PASS	0
LD33961582.las	LAS 1.4, PDRF 6	PASS	0	0	PASS	PASS	0 / 68	PASS	Dataset PASS	0
LD33961585.las	LAS 1.4, PDRF 6	PASS	0	0	PASS	PASS	0 / 68	PASS	Dataset PASS	0
LD33961588.las	LAS 1.4, PDRF 6	PASS	0	0	PASS	PASS	0 / 68	PASS	Dataset PASS	0
LD33961591.las	LAS 1.4, PDRF 6	PASS	0	0	PASS	PASS	0 / 68	PASS	Dataset PASS	0
LD33961594.las	LAS 1.4, PDRF 6	PASS	0	0	PASS	PASS	0 / 68	PASS	Dataset PASS	0
LD33961597.las	LAS 1.4, PDRF 6	PASS	0	0	PASS	PASS	0 / 68	PASS	Dataset PASS	0
LD33961600.las	LAS 1.4, PDRF 6	PASS	0	0	PASS	PASS	0 / 68	PASS	Dataset PASS	0
LD33961603.las	LAS 1.4, PDRF 6	PASS	0	0	PASS	PASS	0 / 68	PASS	Dataset PASS	0
LD33961606.las	LAS 1.4, PDRF 6	PASS	0	0	PASS	PASS	0 / 68	PASS	Dataset PASS	0
LD33961609.las	LAS 1.4, PDRF 6	PASS	0	0	PASS	PASS	0 / 20	PASS	Dataset PASS	0
LD33991396.las	LAS 1.4, PDRF 6	PASS	0	0	PASS	PASS	0 / 68	PASS	Dataset PASS	0
LD33991399.las	LAS 1.4, PDRF 6	PASS	0	0	PASS	PASS	0 / 68	PASS	Dataset PASS	0
LD33991402.las	LAS 1.4, PDRF 6	PASS	0	0	PASS	PASS	0 / 68	PASS	Dataset PASS	0

DPH-1.1 Report on ASPRS LAS File Format (Tiled Data) - Compliance - continued

File	LAS Version/PDRF	System ID	Legacy Point Count	Legacy Return Counts	File Source ID	Global Encoding	VLRs / EVLRs	WKT	Intensity	Point Count with Bad Return Info
LD33991405.las	LAS 1.4, PDRF 6	PASS	0	0	PASS	PASS	0 / 68	PASS	Dataset PASS	0
LD33991408.las	LAS 1.4, PDRF 6	PASS	0	0	PASS	PASS	0 / 68	PASS	Dataset PASS	0
LD33991411.las	LAS 1.4, PDRF 6	PASS	0	0	PASS	PASS	0 / 68	PASS	Dataset PASS	0
LD33991414.las	LAS 1.4, PDRF 6	PASS	0	0	PASS	PASS	0 / 68	PASS	Dataset PASS	0
LD33991417.las	LAS 1.4, PDRF 6	PASS	0	0	PASS	PASS	0 / 68	PASS	Dataset PASS	0
LD33991420.las	LAS 1.4, PDRF 6	PASS	0	0	PASS	PASS	0 / 68	PASS	Dataset PASS	0
LD33991423.las	LAS 1.4, PDRF 6	PASS	0	0	PASS	PASS	0 / 68	PASS	Dataset PASS	0
LD33991426.las	LAS 1.4, PDRF 6	PASS	0	0	PASS	PASS	0 / 68	PASS	Dataset PASS	0
LD33991429.las	LAS 1.4, PDRF 6	PASS	0	0	PASS	PASS	0 / 68	PASS	Dataset PASS	0
LD33991432.las	LAS 1.4, PDRF 6	PASS	0	0	PASS	PASS	0 / 68	PASS	Dataset PASS	0
LD33991435.las	LAS 1.4, PDRF 6	PASS	0	0	PASS	PASS	0 / 68	PASS	Dataset PASS	0
LD33991438.las	LAS 1.4, PDRF 6	PASS	0	0	PASS	PASS	0 / 68	PASS	Dataset PASS	0
LD33991441.las	LAS 1.4, PDRF 6	PASS	0	0	PASS	PASS	0 / 68	PASS	Dataset PASS	0
LD33991444.las	LAS 1.4, PDRF 6	PASS	0	0	PASS	PASS	0 / 68	PASS	Dataset PASS	0
LD33991447.las	LAS 1.4, PDRF 6	PASS	0	0	PASS	PASS	0 / 68	PASS	Dataset PASS	0
LD33991450.las	LAS 1.4, PDRF 6	PASS	0	0	PASS	PASS	0 / 68	PASS	Dataset PASS	0
LD33991453.las	LAS 1.4, PDRF 6	PASS	0	0	PASS	PASS	0 / 68	PASS	Dataset PASS	0
LD33991456.las	LAS 1.4, PDRF 6	PASS	0	0	PASS	PASS	0 / 68	PASS	Dataset PASS	0
LD33991459.las	LAS 1.4, PDRF 6	PASS	0	0	PASS	PASS	0 / 68	PASS	Dataset PASS	0
LD33991462.las	LAS 1.4, PDRF 6	PASS	0	0	PASS	PASS	0 / 68	PASS	Dataset PASS	0
LD33991465.las	LAS 1.4, PDRF 6	PASS	0	0	PASS	PASS	0 / 68	PASS	Dataset PASS	0
LD33991468.las	LAS 1.4, PDRF 6	PASS	0	0	PASS	PASS	0 / 68	PASS	Dataset PASS	0
LD33991471.las	LAS 1.4, PDRF 6	PASS	0	0	PASS	PASS	0 / 68	PASS	Dataset PASS	0
LD33991474.las	LAS 1.4, PDRF 6	PASS	0	0	PASS	PASS	0 / 68	PASS	Dataset PASS	0
LD33991477.las	LAS 1.4, PDRF 6	PASS	0	0	PASS	PASS	0 / 68	PASS	Dataset PASS	0
LD33991480.las	LAS 1.4, PDRF 6	PASS	0	0	PASS	PASS	0 / 68	PASS	Dataset PASS	0
LD33991483.las	LAS 1.4, PDRF 6	PASS	0	0	PASS	PASS	0 / 68	PASS	Dataset PASS	0
LD33991486.las	LAS 1.4, PDRF 6	PASS	0	0	PASS	PASS	0 / 68	PASS	Dataset PASS	0
LD33991489.las	LAS 1.4, PDRF 6	PASS	0	0	PASS	PASS	0 / 68	PASS	Dataset PASS	0
LD33991492.las	LAS 1.4, PDRF 6	PASS	0	0	PASS	PASS	0 / 68	PASS	Dataset PASS	0
LD33991495.las	LAS 1.4, PDRF 6	PASS	0	0	PASS	PASS	0 / 68	PASS	Dataset PASS	0
LD33991498.las	LAS 1.4, PDRF 6	PASS	0	0	PASS	PASS	0 / 68	PASS	Dataset PASS	0
LD33991501.las	LAS 1.4, PDRF 6	PASS	0	0	PASS	PASS	0 / 68	PASS	Dataset PASS	0
LD33991504.las	LAS 1.4, PDRF 6	PASS	0	0	PASS	PASS	0 / 68	PASS	Dataset PASS	0
LD33991507.las	LAS 1.4, PDRF 6	PASS	0	0	PASS	PASS	0 / 68	PASS	Dataset PASS	0
LD33991510.las	LAS 1.4, PDRF 6	PASS	0	0	PASS	PASS	0 / 68	PASS	Dataset PASS	0
LD33991513.las	LAS 1.4, PDRF 6	PASS	0	0	PASS	PASS	0 / 68	PASS	Dataset PASS	0
LD33991516.las	LAS 1.4, PDRF 6	PASS	0	0	PASS	PASS	0 / 68	PASS	Dataset PASS	0
LD33991519.las	LAS 1.4, PDRF 6	PASS	0	0	PASS	PASS	0 / 68	PASS	Dataset PASS	0
LD33991522.las	LAS 1.4, PDRF 6	PASS	0	0	PASS	PASS	0 / 68	PASS	Dataset PASS	0
LD33991525.las	LAS 1.4, PDRF 6	PASS	0	0	PASS	PASS	0 / 68	PASS	Dataset PASS	0
LD33991528.las	LAS 1.4, PDRF 6	PASS	0	0	PASS	PASS	0 / 68	PASS	Dataset PASS	0
LD33991531.las	LAS 1.4, PDRF 6	PASS	0	0	PASS	PASS	0 / 68	PASS	Dataset PASS	0
LD33991534.las	LAS 1.4, PDRF 6	PASS	0	0	PASS	PASS	0 / 68	PASS	Dataset PASS	0
LD33991537.las	LAS 1.4, PDRF 6	PASS	0	0	PASS	PASS	0 / 68	PASS	Dataset PASS	0
LD33991540.las	LAS 1.4, PDRF 6	PASS	0	0	PASS	PASS	0 / 68	PASS	Dataset PASS	0
LD33991543.las	LAS 1.4, PDRF 6	PASS	0	0	PASS	PASS	0 / 68	PASS	Dataset PASS	0
LD33991546.las	LAS 1.4, PDRF 6	PASS	0	0	PASS	PASS	0 / 68	PASS	Dataset PASS	0
LD33991549.las	LAS 1.4, PDRF 6	PASS	0	0	PASS	PASS	0 / 68	PASS	Dataset PASS	0

DPH-1.1 Report on ASPRS LAS File Format (Tiled Data) - Compliance - continued

File	LAS Version/PDRF	System ID	Legacy Point Count	Legacy Return Counts	File Source ID	Global Encoding	VLRs / EVLRs	WKT	Intensity	Point Count with Bad Return Info
LD33991552.las	LAS 1.4, PDRF 6	PASS	0	0	PASS	PASS	0 / 68	PASS	Dataset PASS	0
LD33991555.las	LAS 1.4, PDRF 6	PASS	0	0	PASS	PASS	0 / 68	PASS	Dataset PASS	0
LD33991558.las	LAS 1.4, PDRF 6	PASS	0	0	PASS	PASS	0 / 68	PASS	Dataset PASS	0
LD33991561.las	LAS 1.4, PDRF 6	PASS	0	0	PASS	PASS	0 / 68	PASS	Dataset PASS	0
LD33991564.las	LAS 1.4, PDRF 6	PASS	0	0	PASS	PASS	0 / 68	PASS	Dataset PASS	0
LD33991567.las	LAS 1.4, PDRF 6	PASS	0	0	PASS	PASS	0 / 68	PASS	Dataset PASS	0
LD33991570.las	LAS 1.4, PDRF 6	PASS	0	0	PASS	PASS	0 / 68	PASS	Dataset PASS	0
LD33991573.las	LAS 1.4, PDRF 6	PASS	0	0	PASS	PASS	0 / 68	PASS	Dataset PASS	0
LD33991576.las	LAS 1.4, PDRF 6	PASS	0	0	PASS	PASS	0 / 68	PASS	Dataset PASS	0
LD33991579.las	LAS 1.4, PDRF 6	PASS	0	0	PASS	PASS	0 / 68	PASS	Dataset PASS	0
LD33991582.las	LAS 1.4, PDRF 6	PASS	0	0	PASS	PASS	0 / 68	PASS	Dataset PASS	0
LD33991585.las	LAS 1.4, PDRF 6	PASS	0	0	PASS	PASS	0 / 68	PASS	Dataset PASS	0
LD33991588.las	LAS 1.4, PDRF 6	PASS	0	0	PASS	PASS	0 / 68	PASS	Dataset PASS	0
LD33991591.las	LAS 1.4, PDRF 6	PASS	0	0	PASS	PASS	0 / 68	PASS	Dataset PASS	0
LD33991594.las	LAS 1.4, PDRF 6	PASS	0	0	PASS	PASS	0 / 68	PASS	Dataset PASS	0
LD33991597.las	LAS 1.4, PDRF 6	PASS	0	0	PASS	PASS	0 / 68	PASS	Dataset PASS	0
LD33991600.las	LAS 1.4, PDRF 6	PASS	0	0	PASS	PASS	0 / 68	PASS	Dataset PASS	0
LD33991603.las	LAS 1.4, PDRF 6	PASS	0	0	PASS	PASS	0 / 68	PASS	Dataset PASS	0
LD33991606.las	LAS 1.4, PDRF 6	PASS	0	0	PASS	PASS	0 / 68	PASS	Dataset PASS	0
LD33991609.las	LAS 1.4, PDRF 6	PASS	0	0	PASS	PASS	0 / 20	PASS	Dataset PASS	0
LD34021396.las	LAS 1.4, PDRF 6	PASS	0	0	PASS	PASS	0 / 68	PASS	Dataset PASS	0
LD34021399.las	LAS 1.4, PDRF 6	PASS	0	0	PASS	PASS	0 / 68	PASS	Dataset PASS	0
LD34021402.las	LAS 1.4, PDRF 6	PASS	0	0	PASS	PASS	0 / 68	PASS	Dataset PASS	0
LD34021405.las	LAS 1.4, PDRF 6	PASS	0	0	PASS	PASS	0 / 68	PASS	Dataset PASS	0
LD34021408.las	LAS 1.4, PDRF 6	PASS	0	0	PASS	PASS	0 / 68	PASS	Dataset PASS	0
LD34021411.las	LAS 1.4, PDRF 6	PASS	0	0	PASS	PASS	0 / 68	PASS	Dataset PASS	0
LD34021414.las	LAS 1.4, PDRF 6	PASS	0	0	PASS	PASS	0 / 68	PASS	Dataset PASS	0
LD34021417.las	LAS 1.4, PDRF 6	PASS	0	0	PASS	PASS	0 / 68	PASS	Dataset PASS	0
LD34021420.las	LAS 1.4, PDRF 6	PASS	0	0	PASS	PASS	0 / 68	PASS	Dataset PASS	0
LD34021423.las	LAS 1.4, PDRF 6	PASS	0	0	PASS	PASS	0 / 68	PASS	Dataset PASS	0
LD34021426.las	LAS 1.4, PDRF 6	PASS	0	0	PASS	PASS	0 / 68	PASS	Dataset PASS	0
LD34021429.las	LAS 1.4, PDRF 6	PASS	0	0	PASS	PASS	0 / 68	PASS	Dataset PASS	0
LD34021432.las	LAS 1.4, PDRF 6	PASS	0	0	PASS	PASS	0 / 68	PASS	Dataset PASS	0
LD34021435.las	LAS 1.4, PDRF 6	PASS	0	0	PASS	PASS	0 / 68	PASS	Dataset PASS	0
LD34021438.las	LAS 1.4, PDRF 6	PASS	0	0	PASS	PASS	0 / 68	PASS	Dataset PASS	0
LD34021441.las	LAS 1.4, PDRF 6	PASS	0	0	PASS	PASS	0 / 68	PASS	Dataset PASS	0
LD34021444.las	LAS 1.4, PDRF 6	PASS	0	0	PASS	PASS	0 / 68	PASS	Dataset PASS	0
LD34021447.las	LAS 1.4, PDRF 6	PASS	0	0	PASS	PASS	0 / 68	PASS	Dataset PASS	0
LD34021450.las	LAS 1.4, PDRF 6	PASS	0	0	PASS	PASS	0 / 68	PASS	Dataset PASS	0
LD34021453.las	LAS 1.4, PDRF 6	PASS	0	0	PASS	PASS	0 / 68	PASS	Dataset PASS	0
LD34021456.las	LAS 1.4, PDRF 6	PASS	0	0	PASS	PASS	0 / 68	PASS	Dataset PASS	0
LD34021459.las	LAS 1.4, PDRF 6	PASS	0	0	PASS	PASS	0 / 68	PASS	Dataset PASS	0
LD34021462.las	LAS 1.4, PDRF 6	PASS	0	0	PASS	PASS	0 / 68	PASS	Dataset PASS	0
LD34021465.las	LAS 1.4, PDRF 6	PASS	0	0	PASS	PASS	0 / 68	PASS	Dataset PASS	0
LD34021468.las	LAS 1.4, PDRF 6	PASS	0	0	PASS	PASS	0 / 68	PASS	Dataset PASS	0
LD34021471.las	LAS 1.4, PDRF 6	PASS	0	0	PASS	PASS	0 / 68	PASS	Dataset PASS	0
LD34021474.las	LAS 1.4, PDRF 6	PASS	0	0	PASS	PASS	0 / 68	PASS	Dataset PASS	0
LD34021477.las	LAS 1.4, PDRF 6	PASS	0	0	PASS	PASS	0 / 68	PASS	Dataset PASS	0
LD34021480.las	LAS 1.4, PDRF 6	PASS	0	0	PASS	PASS	0 / 68	PASS	Dataset PASS	0

DPH-1.1 Report on ASPRS LAS File Format (Tiled Data) - Compliance - continued

File	LAS Version/PDRF	System ID	Legacy Point Count	Legacy Return Counts	File Source ID	Global Encoding	VLRs / EVLRs	WKT	Intensity	Point Count with Bad Return Info
LD34021483.las	LAS 1.4, PDRF 6	PASS	0	0	PASS	PASS	0 / 68	PASS	Dataset PASS	0
LD34021486.las	LAS 1.4, PDRF 6	PASS	0	0	PASS	PASS	0 / 68	PASS	Dataset PASS	0
LD34021489.las	LAS 1.4, PDRF 6	PASS	0	0	PASS	PASS	0 / 68	PASS	Dataset PASS	0
LD34021492.las	LAS 1.4, PDRF 6	PASS	0	0	PASS	PASS	0 / 68	PASS	Dataset PASS	0
LD34021495.las	LAS 1.4, PDRF 6	PASS	0	0	PASS	PASS	0 / 68	PASS	Dataset PASS	0
LD34021498.las	LAS 1.4, PDRF 6	PASS	0	0	PASS	PASS	0 / 68	PASS	Dataset PASS	0
LD34021501.las	LAS 1.4, PDRF 6	PASS	0	0	PASS	PASS	0 / 68	PASS	Dataset PASS	0
LD34021504.las	LAS 1.4, PDRF 6	PASS	0	0	PASS	PASS	0 / 68	PASS	Dataset PASS	0
LD34021507.las	LAS 1.4, PDRF 6	PASS	0	0	PASS	PASS	0 / 68	PASS	Dataset PASS	0
LD34021510.las	LAS 1.4, PDRF 6	PASS	0	0	PASS	PASS	0 / 68	PASS	Dataset PASS	0
LD34021513.las	LAS 1.4, PDRF 6	PASS	0	0	PASS	PASS	0 / 68	PASS	Dataset PASS	0
LD34021516.las	LAS 1.4, PDRF 6	PASS	0	0	PASS	PASS	0 / 68	PASS	Dataset PASS	0
LD34021519.las	LAS 1.4, PDRF 6	PASS	0	0	PASS	PASS	0 / 68	PASS	Dataset PASS	0
LD34021522.las	LAS 1.4, PDRF 6	PASS	0	0	PASS	PASS	0 / 68	PASS	Dataset PASS	0
LD34021525.las	LAS 1.4, PDRF 6	PASS	0	0	PASS	PASS	0 / 68	PASS	Dataset PASS	0
LD34021528.las	LAS 1.4, PDRF 6	PASS	0	0	PASS	PASS	0 / 68	PASS	Dataset PASS	0
LD34021531.las	LAS 1.4, PDRF 6	PASS	0	0	PASS	PASS	0 / 68	PASS	Dataset PASS	0
LD34021534.las	LAS 1.4, PDRF 6	PASS	0	0	PASS	PASS	0 / 68	PASS	Dataset PASS	0
LD34021537.las	LAS 1.4, PDRF 6	PASS	0	0	PASS	PASS	0 / 68	PASS	Dataset PASS	0
LD34021540.las	LAS 1.4, PDRF 6	PASS	0	0	PASS	PASS	0 / 68	PASS	Dataset PASS	0
LD34021543.las	LAS 1.4, PDRF 6	PASS	0	0	PASS	PASS	0 / 68	PASS	Dataset PASS	0
LD34021546.las	LAS 1.4, PDRF 6	PASS	0	0	PASS	PASS	0 / 68	PASS	Dataset PASS	0
LD34021549.las	LAS 1.4, PDRF 6	PASS	0	0	PASS	PASS	0 / 68	PASS	Dataset PASS	0
LD34021552.las	LAS 1.4, PDRF 6	PASS	0	0	PASS	PASS	0 / 68	PASS	Dataset PASS	0
LD34021555.las	LAS 1.4, PDRF 6	PASS	0	0	PASS	PASS	0 / 68	PASS	Dataset PASS	0
LD34021558.las	LAS 1.4, PDRF 6	PASS	0	0	PASS	PASS	0 / 68	PASS	Dataset PASS	0
LD34021561.las	LAS 1.4, PDRF 6	PASS	0	0	PASS	PASS	0 / 68	PASS	Dataset PASS	0
LD34021564.las	LAS 1.4, PDRF 6	PASS	0	0	PASS	PASS	0 / 68	PASS	Dataset PASS	0
LD34021567.las	LAS 1.4, PDRF 6	PASS	0	0	PASS	PASS	0 / 68	PASS	Dataset PASS	0
LD34021570.las	LAS 1.4, PDRF 6	PASS	0	0	PASS	PASS	0 / 68	PASS	Dataset PASS	0
LD34021573.las	LAS 1.4, PDRF 6	PASS	0	0	PASS	PASS	0 / 68	PASS	Dataset PASS	0
LD34021576.las	LAS 1.4, PDRF 6	PASS	0	0	PASS	PASS	0 / 68	PASS	Dataset PASS	0
LD34021579.las	LAS 1.4, PDRF 6	PASS	0	0	PASS	PASS	0 / 68	PASS	Dataset PASS	0
LD34021582.las	LAS 1.4, PDRF 6	PASS	0	0	PASS	PASS	0 / 68	PASS	Dataset PASS	0
LD34021585.las	LAS 1.4, PDRF 6	PASS	0	0	PASS	PASS	0 / 68	PASS	Dataset PASS	0
LD34021588.las	LAS 1.4, PDRF 6	PASS	0	0	PASS	PASS	0 / 68	PASS	Dataset PASS	0
LD34021591.las	LAS 1.4, PDRF 6	PASS	0	0	PASS	PASS	0 / 68	PASS	Dataset PASS	0
LD34021594.las	LAS 1.4, PDRF 6	PASS	0	0	PASS	PASS	0 / 68	PASS	Dataset PASS	0
LD34021597.las	LAS 1.4, PDRF 6	PASS	0	0	PASS	PASS	0 / 68	PASS	Dataset PASS	0
LD34021600.las	LAS 1.4, PDRF 6	PASS	0	0	PASS	PASS	0 / 68	PASS	Dataset PASS	0
LD34021603.las	LAS 1.4, PDRF 6	PASS	0	0	PASS	PASS	0 / 68	PASS	Dataset PASS	0
LD34021606.las	LAS 1.4, PDRF 6	PASS	0	0	PASS	PASS	0 / 68	PASS	Dataset PASS	0
LD34021609.las	LAS 1.4, PDRF 6	PASS	0	0	PASS	PASS	0 / 20	PASS	Dataset PASS	0
LD34051396.las	LAS 1.4, PDRF 6	PASS	0	0	PASS	PASS	0 / 68	PASS	Dataset PASS	0
LD34051399.las	LAS 1.4, PDRF 6	PASS	0	0	PASS	PASS	0 / 68	PASS	Dataset PASS	0
LD34051402.las	LAS 1.4, PDRF 6	PASS	0	0	PASS	PASS	0 / 68	PASS	Dataset PASS	0
LD34051405.las	LAS 1.4, PDRF 6	PASS	0	0	PASS	PASS	0 / 68	PASS	Dataset PASS	0
LD34051408.las	LAS 1.4, PDRF 6	PASS	0	0	PASS	PASS	0 / 68	PASS	Dataset PASS	0
LD34051411.las	LAS 1.4, PDRF 6	PASS	0	0	PASS	PASS	0 / 68	PASS	Dataset PASS	0

DPH-1.1 Report on ASPRS LAS File Format (Tiled Data) - Compliance - continued

File	LAS Version/PDRF	System ID	Legacy Point Count	Legacy Return Counts	File Source ID	Global Encoding	VLRs / EVLRs	WKT	Intensity	Point Count with Bad Return Info
LD34051414.las	LAS 1.4, PDRF 6	PASS	0	0	PASS	PASS	0 / 68	PASS	Dataset PASS	0
LD34051417.las	LAS 1.4, PDRF 6	PASS	0	0	PASS	PASS	0 / 68	PASS	Dataset PASS	0
LD34051420.las	LAS 1.4, PDRF 6	PASS	0	0	PASS	PASS	0 / 68	PASS	Dataset PASS	0
LD34051423.las	LAS 1.4, PDRF 6	PASS	0	0	PASS	PASS	0 / 68	PASS	Dataset PASS	0
LD34051426.las	LAS 1.4, PDRF 6	PASS	0	0	PASS	PASS	0 / 68	PASS	Dataset PASS	0
LD34051429.las	LAS 1.4, PDRF 6	PASS	0	0	PASS	PASS	0 / 68	PASS	Dataset PASS	0
LD34051432.las	LAS 1.4, PDRF 6	PASS	0	0	PASS	PASS	0 / 68	PASS	Dataset PASS	0
LD34051435.las	LAS 1.4, PDRF 6	PASS	0	0	PASS	PASS	0 / 68	PASS	Dataset PASS	0
LD34051438.las	LAS 1.4, PDRF 6	PASS	0	0	PASS	PASS	0 / 68	PASS	Dataset PASS	0
LD34051441.las	LAS 1.4, PDRF 6	PASS	0	0	PASS	PASS	0 / 68	PASS	Dataset PASS	0
LD34051444.las	LAS 1.4, PDRF 6	PASS	0	0	PASS	PASS	0 / 68	PASS	Dataset PASS	0
LD34051447.las	LAS 1.4, PDRF 6	PASS	0	0	PASS	PASS	0 / 68	PASS	Dataset PASS	0
LD34051450.las	LAS 1.4, PDRF 6	PASS	0	0	PASS	PASS	0 / 68	PASS	Dataset PASS	0
LD34051453.las	LAS 1.4, PDRF 6	PASS	0	0	PASS	PASS	0 / 68	PASS	Dataset PASS	0
LD34051456.las	LAS 1.4, PDRF 6	PASS	0	0	PASS	PASS	0 / 68	PASS	Dataset PASS	0
LD34051459.las	LAS 1.4, PDRF 6	PASS	0	0	PASS	PASS	0 / 68	PASS	Dataset PASS	0
LD34051462.las	LAS 1.4, PDRF 6	PASS	0	0	PASS	PASS	0 / 68	PASS	Dataset PASS	0
LD34051465.las	LAS 1.4, PDRF 6	PASS	0	0	PASS	PASS	0 / 68	PASS	Dataset PASS	0
LD34051468.las	LAS 1.4, PDRF 6	PASS	0	0	PASS	PASS	0 / 68	PASS	Dataset PASS	0
LD34051471.las	LAS 1.4, PDRF 6	PASS	0	0	PASS	PASS	0 / 68	PASS	Dataset PASS	0
LD34051474.las	LAS 1.4, PDRF 6	PASS	0	0	PASS	PASS	0 / 68	PASS	Dataset PASS	0
LD34051477.las	LAS 1.4, PDRF 6	PASS	0	0	PASS	PASS	0 / 68	PASS	Dataset PASS	0
LD34051480.las	LAS 1.4, PDRF 6	PASS	0	0	PASS	PASS	0 / 68	PASS	Dataset PASS	0
LD34051483.las	LAS 1.4, PDRF 6	PASS	0	0	PASS	PASS	0 / 68	PASS	Dataset PASS	0
LD34051486.las	LAS 1.4, PDRF 6	PASS	0	0	PASS	PASS	0 / 68	PASS	Dataset PASS	0
LD34051489.las	LAS 1.4, PDRF 6	PASS	0	0	PASS	PASS	0 / 68	PASS	Dataset PASS	0
LD34051492.las	LAS 1.4, PDRF 6	PASS	0	0	PASS	PASS	0 / 68	PASS	Dataset PASS	0
LD34051495.las	LAS 1.4, PDRF 6	PASS	0	0	PASS	PASS	0 / 68	PASS	Dataset PASS	0
LD34051498.las	LAS 1.4, PDRF 6	PASS	0	0	PASS	PASS	0 / 68	PASS	Dataset PASS	0
LD34051501.las	LAS 1.4, PDRF 6	PASS	0	0	PASS	PASS	0 / 68	PASS	Dataset PASS	0
LD34051504.las	LAS 1.4, PDRF 6	PASS	0	0	PASS	PASS	0 / 68	PASS	Dataset PASS	0
LD34051507.las	LAS 1.4, PDRF 6	PASS	0	0	PASS	PASS	0 / 68	PASS	Dataset PASS	0
LD34051510.las	LAS 1.4, PDRF 6	PASS	0	0	PASS	PASS	0 / 68	PASS	Dataset PASS	0
LD34051513.las	LAS 1.4, PDRF 6	PASS	0	0	PASS	PASS	0 / 68	PASS	Dataset PASS	0
LD34051516.las	LAS 1.4, PDRF 6	PASS	0	0	PASS	PASS	0 / 68	PASS	Dataset PASS	0
LD34051519.las	LAS 1.4, PDRF 6	PASS	0	0	PASS	PASS	0 / 68	PASS	Dataset PASS	0
LD34051522.las	LAS 1.4, PDRF 6	PASS	0	0	PASS	PASS	0 / 68	PASS	Dataset PASS	0
LD34051525.las	LAS 1.4, PDRF 6	PASS	0	0	PASS	PASS	0 / 68	PASS	Dataset PASS	0
LD34051528.las	LAS 1.4, PDRF 6	PASS	0	0	PASS	PASS	0 / 68	PASS	Dataset PASS	0
LD34051531.las	LAS 1.4, PDRF 6	PASS	0	0	PASS	PASS	0 / 68	PASS	Dataset PASS	0
LD34051534.las	LAS 1.4, PDRF 6	PASS	0	0	PASS	PASS	0 / 68	PASS	Dataset PASS	0
LD34051537.las	LAS 1.4, PDRF 6	PASS	0	0	PASS	PASS	0 / 68	PASS	Dataset PASS	0
LD34051540.las	LAS 1.4, PDRF 6	PASS	0	0	PASS	PASS	0 / 68	PASS	Dataset PASS	0
LD34051543.las	LAS 1.4, PDRF 6	PASS	0	0	PASS	PASS	0 / 68	PASS	Dataset PASS	0
LD34051546.las	LAS 1.4, PDRF 6	PASS	0	0	PASS	PASS	0 / 68	PASS	Dataset PASS	0
LD34051549.las	LAS 1.4, PDRF 6	PASS	0	0	PASS	PASS	0 / 68	PASS	Dataset PASS	0
LD34051552.las	LAS 1.4, PDRF 6	PASS	0	0	PASS	PASS	0 / 68	PASS	Dataset PASS	0
LD34051555.las	LAS 1.4, PDRF 6	PASS	0	0	PASS	PASS	0 / 68	PASS	Dataset PASS	0
LD34051558.las	LAS 1.4, PDRF 6	PASS	0	0	PASS	PASS	0 / 68	PASS	Dataset PASS	0

DPH-1.1 Report on ASPRS LAS File Format (Tiled Data) - Compliance - continued

File	LAS Version/PDRF	System ID	Legacy Point Count	Legacy Return Counts	File Source ID	Global Encoding	VLRs / EVLRs	WKT	Intensity	Point Count with Bad Return Info
LD34051561.las	LAS 1.4, PDRF 6	PASS	0	0	PASS	PASS	0 / 68	PASS	Dataset PASS	0
LD34051564.las	LAS 1.4, PDRF 6	PASS	0	0	PASS	PASS	0 / 68	PASS	Dataset PASS	0
LD34051567.las	LAS 1.4, PDRF 6	PASS	0	0	PASS	PASS	0 / 68	PASS	Dataset PASS	0
LD34051570.las	LAS 1.4, PDRF 6	PASS	0	0	PASS	PASS	0 / 68	PASS	Dataset PASS	0
LD34051573.las	LAS 1.4, PDRF 6	PASS	0	0	PASS	PASS	0 / 68	PASS	Dataset PASS	0
LD34051576.las	LAS 1.4, PDRF 6	PASS	0	0	PASS	PASS	0 / 68	PASS	Dataset PASS	0
LD34051579.las	LAS 1.4, PDRF 6	PASS	0	0	PASS	PASS	0 / 68	PASS	Dataset PASS	0
LD34051582.las	LAS 1.4, PDRF 6	PASS	0	0	PASS	PASS	0 / 68	PASS	Dataset PASS	0
LD34051585.las	LAS 1.4, PDRF 6	PASS	0	0	PASS	PASS	0 / 68	PASS	Dataset PASS	0
LD34051588.las	LAS 1.4, PDRF 6	PASS	0	0	PASS	PASS	0 / 68	PASS	Dataset PASS	0
LD34051591.las	LAS 1.4, PDRF 6	PASS	0	0	PASS	PASS	0 / 68	PASS	Dataset PASS	0
LD34051594.las	LAS 1.4, PDRF 6	PASS	0	0	PASS	PASS	0 / 68	PASS	Dataset PASS	0
LD34051597.las	LAS 1.4, PDRF 6	PASS	0	0	PASS	PASS	0 / 68	PASS	Dataset PASS	0
LD34051600.las	LAS 1.4, PDRF 6	PASS	0	0	PASS	PASS	0 / 68	PASS	Dataset PASS	0
LD34051603.las	LAS 1.4, PDRF 6	PASS	0	0	PASS	PASS	0 / 68	PASS	Dataset PASS	0
LD34051606.las	LAS 1.4, PDRF 6	PASS	0	0	PASS	PASS	0 / 68	PASS	Dataset PASS	0
LD34051609.las	LAS 1.4, PDRF 6	PASS	0	0	PASS	PASS	0 / 20	PASS	Dataset PASS	0
LD34081396.las	LAS 1.4, PDRF 6	PASS	0	0	PASS	PASS	0 / 68	PASS	Dataset PASS	0
LD34081399.las	LAS 1.4, PDRF 6	PASS	0	0	PASS	PASS	0 / 68	PASS	Dataset PASS	0
LD34081402.las	LAS 1.4, PDRF 6	PASS	0	0	PASS	PASS	0 / 68	PASS	Dataset PASS	0
LD34081405.las	LAS 1.4, PDRF 6	PASS	0	0	PASS	PASS	0 / 68	PASS	Dataset PASS	0
LD34081408.las	LAS 1.4, PDRF 6	PASS	0	0	PASS	PASS	0 / 68	PASS	Dataset PASS	0
LD34081411.las	LAS 1.4, PDRF 6	PASS	0	0	PASS	PASS	0 / 68	PASS	Dataset PASS	0
LD34081414.las	LAS 1.4, PDRF 6	PASS	0	0	PASS	PASS	0 / 68	PASS	Dataset PASS	0
LD34081417.las	LAS 1.4, PDRF 6	PASS	0	0	PASS	PASS	0 / 68	PASS	Dataset PASS	0
LD34081420.las	LAS 1.4, PDRF 6	PASS	0	0	PASS	PASS	0 / 68	PASS	Dataset PASS	0
LD34081423.las	LAS 1.4, PDRF 6	PASS	0	0	PASS	PASS	0 / 68	PASS	Dataset PASS	0
LD34081426.las	LAS 1.4, PDRF 6	PASS	0	0	PASS	PASS	0 / 68	PASS	Dataset PASS	0
LD34081429.las	LAS 1.4, PDRF 6	PASS	0	0	PASS	PASS	0 / 68	PASS	Dataset PASS	0
LD34081432.las	LAS 1.4, PDRF 6	PASS	0	0	PASS	PASS	0 / 68	PASS	Dataset PASS	0
LD34081435.las	LAS 1.4, PDRF 6	PASS	0	0	PASS	PASS	0 / 68	PASS	Dataset PASS	0
LD34081438.las	LAS 1.4, PDRF 6	PASS	0	0	PASS	PASS	0 / 68	PASS	Dataset PASS	0
LD34081441.las	LAS 1.4, PDRF 6	PASS	0	0	PASS	PASS	0 / 68	PASS	Dataset PASS	0
LD34081444.las	LAS 1.4, PDRF 6	PASS	0	0	PASS	PASS	0 / 68	PASS	Dataset PASS	0
LD34081447.las	LAS 1.4, PDRF 6	PASS	0	0	PASS	PASS	0 / 68	PASS	Dataset PASS	0
LD34081450.las	LAS 1.4, PDRF 6	PASS	0	0	PASS	PASS	0 / 68	PASS	Dataset PASS	0
LD34081453.las	LAS 1.4, PDRF 6	PASS	0	0	PASS	PASS	0 / 68	PASS	Dataset PASS	0
LD34081456.las	LAS 1.4, PDRF 6	PASS	0	0	PASS	PASS	0 / 68	PASS	Dataset PASS	0
LD34081459.las	LAS 1.4, PDRF 6	PASS	0	0	PASS	PASS	0 / 68	PASS	Dataset PASS	0
LD34081462.las	LAS 1.4, PDRF 6	PASS	0	0	PASS	PASS	0 / 68	PASS	Dataset PASS	0
LD34081465.las	LAS 1.4, PDRF 6	PASS	0	0	PASS	PASS	0 / 68	PASS	Dataset PASS	0
LD34081468.las	LAS 1.4, PDRF 6	PASS	0	0	PASS	PASS	0 / 68	PASS	Dataset PASS	0
LD34081471.las	LAS 1.4, PDRF 6	PASS	0	0	PASS	PASS	0 / 68	PASS	Dataset PASS	0
LD34081474.las	LAS 1.4, PDRF 6	PASS	0	0	PASS	PASS	0 / 68	PASS	Dataset PASS	0
LD34081477.las	LAS 1.4, PDRF 6	PASS	0	0	PASS	PASS	0 / 68	PASS	Dataset PASS	0
LD34081480.las	LAS 1.4, PDRF 6	PASS	0	0	PASS	PASS	0 / 68	PASS	Dataset PASS	0
LD34081483.las	LAS 1.4, PDRF 6	PASS	0	0	PASS	PASS	0 / 68	PASS	Dataset PASS	0
LD34081486.las	LAS 1.4, PDRF 6	PASS	0	0	PASS	PASS	0 / 68	PASS	Dataset PASS	0
LD34081489.las	LAS 1.4, PDRF 6	PASS	0	0	PASS	PASS	0 / 68	PASS	Dataset PASS	0

DPH-1.1 Report on ASPRS LAS File Format (Tiled Data) - Compliance - continued

File	LAS Version/PDRF	System ID	Legacy Point Count	Legacy Return Counts	File Source ID	Global Encoding	VLRs / EVLRs	WKT	Intensity	Point Count with Bad Return Info
LD34081492.las	LAS 1.4, PDRF 6	PASS	0	0	PASS	PASS	0 / 68	PASS	Dataset PASS	0
LD34081495.las	LAS 1.4, PDRF 6	PASS	0	0	PASS	PASS	0 / 68	PASS	Dataset PASS	0
LD34081498.las	LAS 1.4, PDRF 6	PASS	0	0	PASS	PASS	0 / 68	PASS	Dataset PASS	0
LD34081501.las	LAS 1.4, PDRF 6	PASS	0	0	PASS	PASS	0 / 68	PASS	Dataset PASS	0
LD34081504.las	LAS 1.4, PDRF 6	PASS	0	0	PASS	PASS	0 / 68	PASS	Dataset PASS	0
LD34081507.las	LAS 1.4, PDRF 6	PASS	0	0	PASS	PASS	0 / 68	PASS	Dataset PASS	0
LD34081510.las	LAS 1.4, PDRF 6	PASS	0	0	PASS	PASS	0 / 68	PASS	Dataset PASS	0
LD34081513.las	LAS 1.4, PDRF 6	PASS	0	0	PASS	PASS	0 / 68	PASS	Dataset PASS	0
LD34081516.las	LAS 1.4, PDRF 6	PASS	0	0	PASS	PASS	0 / 68	PASS	Dataset PASS	0
LD34081519.las	LAS 1.4, PDRF 6	PASS	0	0	PASS	PASS	0 / 68	PASS	Dataset PASS	0
LD34081522.las	LAS 1.4, PDRF 6	PASS	0	0	PASS	PASS	0 / 68	PASS	Dataset PASS	0
LD34081525.las	LAS 1.4, PDRF 6	PASS	0	0	PASS	PASS	0 / 68	PASS	Dataset PASS	0
LD34081528.las	LAS 1.4, PDRF 6	PASS	0	0	PASS	PASS	0 / 68	PASS	Dataset PASS	0
LD34081531.las	LAS 1.4, PDRF 6	PASS	0	0	PASS	PASS	0 / 68	PASS	Dataset PASS	0
LD34081534.las	LAS 1.4, PDRF 6	PASS	0	0	PASS	PASS	0 / 68	PASS	Dataset PASS	0
LD34081537.las	LAS 1.4, PDRF 6	PASS	0	0	PASS	PASS	0 / 68	PASS	Dataset PASS	0
LD34081540.las	LAS 1.4, PDRF 6	PASS	0	0	PASS	PASS	0 / 68	PASS	Dataset PASS	0
LD34081543.las	LAS 1.4, PDRF 6	PASS	0	0	PASS	PASS	0 / 68	PASS	Dataset PASS	0
LD34081546.las	LAS 1.4, PDRF 6	PASS	0	0	PASS	PASS	0 / 68	PASS	Dataset PASS	0
LD34081549.las	LAS 1.4, PDRF 6	PASS	0	0	PASS	PASS	0 / 68	PASS	Dataset PASS	0
LD34081552.las	LAS 1.4, PDRF 6	PASS	0	0	PASS	PASS	0 / 68	PASS	Dataset PASS	0
LD34081555.las	LAS 1.4, PDRF 6	PASS	0	0	PASS	PASS	0 / 68	PASS	Dataset PASS	0
LD34081558.las	LAS 1.4, PDRF 6	PASS	0	0	PASS	PASS	0 / 68	PASS	Dataset PASS	0
LD34081561.las	LAS 1.4, PDRF 6	PASS	0	0	PASS	PASS	0 / 68	PASS	Dataset PASS	0
LD34081564.las	LAS 1.4, PDRF 6	PASS	0	0	PASS	PASS	0 / 68	PASS	Dataset PASS	0
LD34081567.las	LAS 1.4, PDRF 6	PASS	0	0	PASS	PASS	0 / 68	PASS	Dataset PASS	0
LD34081570.las	LAS 1.4, PDRF 6	PASS	0	0	PASS	PASS	0 / 68	PASS	Dataset PASS	0
LD34081573.las	LAS 1.4, PDRF 6	PASS	0	0	PASS	PASS	0 / 68	PASS	Dataset PASS	0
LD34081576.las	LAS 1.4, PDRF 6	PASS	0	0	PASS	PASS	0 / 68	PASS	Dataset PASS	0
LD34081579.las	LAS 1.4, PDRF 6	PASS	0	0	PASS	PASS	0 / 68	PASS	Dataset PASS	0
LD34081582.las	LAS 1.4, PDRF 6	PASS	0	0	PASS	PASS	0 / 68	PASS	Dataset PASS	0
LD34081585.las	LAS 1.4, PDRF 6	PASS	0	0	PASS	PASS	0 / 68	PASS	Dataset PASS	0
LD34081588.las	LAS 1.4, PDRF 6	PASS	0	0	PASS	PASS	0 / 68	PASS	Dataset PASS	0
LD34081591.las	LAS 1.4, PDRF 6	PASS	0	0	PASS	PASS	0 / 68	PASS	Dataset PASS	0
LD34081594.las	LAS 1.4, PDRF 6	PASS	0	0	PASS	PASS	0 / 68	PASS	Dataset PASS	0
LD34081597.las	LAS 1.4, PDRF 6	PASS	0	0	PASS	PASS	0 / 68	PASS	Dataset PASS	0
LD34081600.las	LAS 1.4, PDRF 6	PASS	0	0	PASS	PASS	0 / 68	PASS	Dataset PASS	0
LD34081603.las	LAS 1.4, PDRF 6	PASS	0	0	PASS	PASS	0 / 68	PASS	Dataset PASS	0
LD34081606.las	LAS 1.4, PDRF 6	PASS	0	0	PASS	PASS	0 / 68	PASS	Dataset PASS	0
LD34081609.las	LAS 1.4, PDRF 6	PASS	0	0	PASS	PASS	0 / 20	PASS	Dataset PASS	0
LD34111396.las	LAS 1.4, PDRF 6	PASS	0	0	PASS	PASS	0 / 68	PASS	Dataset PASS	0
LD34111399.las	LAS 1.4, PDRF 6	PASS	0	0	PASS	PASS	0 / 68	PASS	Dataset PASS	0
LD34111402.las	LAS 1.4, PDRF 6	PASS	0	0	PASS	PASS	0 / 68	PASS	Dataset PASS	0
LD34111405.las	LAS 1.4, PDRF 6	PASS	0	0	PASS	PASS	0 / 68	PASS	Dataset PASS	0
LD34111408.las	LAS 1.4, PDRF 6	PASS	0	0	PASS	PASS	0 / 68	PASS	Dataset PASS	0
LD34111411.las	LAS 1.4, PDRF 6	PASS	0	0	PASS	PASS	0 / 68	PASS	Dataset PASS	0
LD34111414.las	LAS 1.4, PDRF 6	PASS	0	0	PASS	PASS	0 / 68	PASS	Dataset PASS	0
LD34111417.las	LAS 1.4, PDRF 6	PASS	0	0	PASS	PASS	0 / 68	PASS	Dataset PASS	0
LD34111420.las	LAS 1.4, PDRF 6	PASS	0	0	PASS	PASS	0 / 68	PASS	Dataset PASS	0

DPH-1.1 Report on ASPRS LAS File Format (Tiled Data) - Compliance - continued

File	LAS Version/PDRF	System ID	Legacy Point Count	Legacy Return Counts	File Source ID	Global Encoding	VLRs / EVLRs	WKT	Intensity	Point Count with Bad Return Info
LD34111423.las	LAS 1.4, PDRF 6	PASS	0	0	PASS	PASS	0 / 68	PASS	Dataset PASS	0
LD34111426.las	LAS 1.4, PDRF 6	PASS	0	0	PASS	PASS	0 / 68	PASS	Dataset PASS	0
LD34111429.las	LAS 1.4, PDRF 6	PASS	0	0	PASS	PASS	0 / 68	PASS	Dataset PASS	0
LD34111432.las	LAS 1.4, PDRF 6	PASS	0	0	PASS	PASS	0 / 68	PASS	Dataset PASS	0
LD34111435.las	LAS 1.4, PDRF 6	PASS	0	0	PASS	PASS	0 / 68	PASS	Dataset PASS	0
LD34111438.las	LAS 1.4, PDRF 6	PASS	0	0	PASS	PASS	0 / 68	PASS	Dataset PASS	0
LD34111441.las	LAS 1.4, PDRF 6	PASS	0	0	PASS	PASS	0 / 68	PASS	Dataset PASS	0
LD34111444.las	LAS 1.4, PDRF 6	PASS	0	0	PASS	PASS	0 / 68	PASS	Dataset PASS	0
LD34111447.las	LAS 1.4, PDRF 6	PASS	0	0	PASS	PASS	0 / 68	PASS	Dataset PASS	0
LD34111450.las	LAS 1.4, PDRF 6	PASS	0	0	PASS	PASS	0 / 68	PASS	Dataset PASS	0
LD34111453.las	LAS 1.4, PDRF 6	PASS	0	0	PASS	PASS	0 / 68	PASS	Dataset PASS	0
LD34111456.las	LAS 1.4, PDRF 6	PASS	0	0	PASS	PASS	0 / 68	PASS	Dataset PASS	0
LD34111459.las	LAS 1.4, PDRF 6	PASS	0	0	PASS	PASS	0 / 68	PASS	Dataset PASS	0
LD34111462.las	LAS 1.4, PDRF 6	PASS	0	0	PASS	PASS	0 / 68	PASS	Dataset PASS	0
LD34111465.las	LAS 1.4, PDRF 6	PASS	0	0	PASS	PASS	0 / 68	PASS	Dataset PASS	0
LD34111468.las	LAS 1.4, PDRF 6	PASS	0	0	PASS	PASS	0 / 68	PASS	Dataset PASS	0
LD34111471.las	LAS 1.4, PDRF 6	PASS	0	0	PASS	PASS	0 / 68	PASS	Dataset PASS	0
LD34111474.las	LAS 1.4, PDRF 6	PASS	0	0	PASS	PASS	0 / 68	PASS	Dataset PASS	0
LD34111477.las	LAS 1.4, PDRF 6	PASS	0	0	PASS	PASS	0 / 68	PASS	Dataset PASS	0
LD34111480.las	LAS 1.4, PDRF 6	PASS	0	0	PASS	PASS	0 / 68	PASS	Dataset PASS	0
LD34111483.las	LAS 1.4, PDRF 6	PASS	0	0	PASS	PASS	0 / 68	PASS	Dataset PASS	0
LD34111486.las	LAS 1.4, PDRF 6	PASS	0	0	PASS	PASS	0 / 68	PASS	Dataset PASS	0
LD34111489.las	LAS 1.4, PDRF 6	PASS	0	0	PASS	PASS	0 / 68	PASS	Dataset PASS	0
LD34111492.las	LAS 1.4, PDRF 6	PASS	0	0	PASS	PASS	0 / 68	PASS	Dataset PASS	0
LD34111495.las	LAS 1.4, PDRF 6	PASS	0	0	PASS	PASS	0 / 68	PASS	Dataset PASS	0
LD34111498.las	LAS 1.4, PDRF 6	PASS	0	0	PASS	PASS	0 / 68	PASS	Dataset PASS	0
LD34111501.las	LAS 1.4, PDRF 6	PASS	0	0	PASS	PASS	0 / 68	PASS	Dataset PASS	0
LD34111504.las	LAS 1.4, PDRF 6	PASS	0	0	PASS	PASS	0 / 68	PASS	Dataset PASS	0
LD34111507.las	LAS 1.4, PDRF 6	PASS	0	0	PASS	PASS	0 / 68	PASS	Dataset PASS	0
LD34111510.las	LAS 1.4, PDRF 6	PASS	0	0	PASS	PASS	0 / 68	PASS	Dataset PASS	0
LD34111513.las	LAS 1.4, PDRF 6	PASS	0	0	PASS	PASS	0 / 68	PASS	Dataset PASS	0
LD34111516.las	LAS 1.4, PDRF 6	PASS	0	0	PASS	PASS	0 / 68	PASS	Dataset PASS	0
LD34111519.las	LAS 1.4, PDRF 6	PASS	0	0	PASS	PASS	0 / 68	PASS	Dataset PASS	0
LD34111522.las	LAS 1.4, PDRF 6	PASS	0	0	PASS	PASS	0 / 68	PASS	Dataset PASS	0
LD34111525.las	LAS 1.4, PDRF 6	PASS	0	0	PASS	PASS	0 / 68	PASS	Dataset PASS	0
LD34111528.las	LAS 1.4, PDRF 6	PASS	0	0	PASS	PASS	0 / 68	PASS	Dataset PASS	0
LD34111531.las	LAS 1.4, PDRF 6	PASS	0	0	PASS	PASS	0 / 68	PASS	Dataset PASS	0
LD34111534.las	LAS 1.4, PDRF 6	PASS	0	0	PASS	PASS	0 / 68	PASS	Dataset PASS	0
LD34111537.las	LAS 1.4, PDRF 6	PASS	0	0	PASS	PASS	0 / 68	PASS	Dataset PASS	0
LD34111540.las	LAS 1.4, PDRF 6	PASS	0	0	PASS	PASS	0 / 68	PASS	Dataset PASS	0
LD34111543.las	LAS 1.4, PDRF 6	PASS	0	0	PASS	PASS	0 / 68	PASS	Dataset PASS	0
LD34111546.las	LAS 1.4, PDRF 6	PASS	0	0	PASS	PASS	0 / 68	PASS	Dataset PASS	0
LD34111549.las	LAS 1.4, PDRF 6	PASS	0	0	PASS	PASS	0 / 68	PASS	Dataset PASS	0
LD34111552.las	LAS 1.4, PDRF 6	PASS	0	0	PASS	PASS	0 / 68	PASS	Dataset PASS	0
LD34111555.las	LAS 1.4, PDRF 6	PASS	0	0	PASS	PASS	0 / 68	PASS	Dataset PASS	0
LD34111558.las	LAS 1.4, PDRF 6	PASS	0	0	PASS	PASS	0 / 68	PASS	Dataset PASS	0
LD34111561.las	LAS 1.4, PDRF 6	PASS	0	0	PASS	PASS	0 / 68	PASS	Dataset PASS	0
LD34111564.las	LAS 1.4, PDRF 6	PASS	0	0	PASS	PASS	0 / 68	PASS	Dataset PASS	0
LD34111567.las	LAS 1.4, PDRF 6	PASS	0	0	PASS	PASS	0 / 68	PASS	Dataset PASS	0

DPH-1.1 Report on ASPRS LAS File Format (Tiled Data) - Compliance - continued

File	LAS Version/PDRF	System ID	Legacy Point Count	Legacy Return Counts	File Source ID	Global Encoding	VLRs / EVLRs	WKT	Intensity	Point Count with Bad Return Info
LD34111570.las	LAS 1.4, PDRF 6	PASS	0	0	PASS	PASS	0 / 68	PASS	Dataset PASS	0
LD34111573.las	LAS 1.4, PDRF 6	PASS	0	0	PASS	PASS	0 / 68	PASS	Dataset PASS	0
LD34111576.las	LAS 1.4, PDRF 6	PASS	0	0	PASS	PASS	0 / 68	PASS	Dataset PASS	0
LD34111579.las	LAS 1.4, PDRF 6	PASS	0	0	PASS	PASS	0 / 68	PASS	Dataset PASS	0
LD34111582.las	LAS 1.4, PDRF 6	PASS	0	0	PASS	PASS	0 / 68	PASS	Dataset PASS	0
LD34111585.las	LAS 1.4, PDRF 6	PASS	0	0	PASS	PASS	0 / 68	PASS	Dataset PASS	0
LD34111588.las	LAS 1.4, PDRF 6	PASS	0	0	PASS	PASS	0 / 68	PASS	Dataset PASS	0
LD34111591.las	LAS 1.4, PDRF 6	PASS	0	0	PASS	PASS	0 / 68	PASS	Dataset PASS	0
LD34111594.las	LAS 1.4, PDRF 6	PASS	0	0	PASS	PASS	0 / 68	PASS	Dataset PASS	0
LD34111597.las	LAS 1.4, PDRF 6	PASS	0	0	PASS	PASS	0 / 68	PASS	Dataset PASS	0
LD34111600.las	LAS 1.4, PDRF 6	PASS	0	0	PASS	PASS	0 / 68	PASS	Dataset PASS	0
LD34111603.las	LAS 1.4, PDRF 6	PASS	0	0	PASS	PASS	0 / 68	PASS	Dataset PASS	0
LD34111606.las	LAS 1.4, PDRF 6	PASS	0	0	PASS	PASS	0 / 68	PASS	Dataset PASS	0
LD34111609.las	LAS 1.4, PDRF 6	PASS	0	0	PASS	PASS	0 / 20	PASS	Dataset PASS	0
LD34141396.las	LAS 1.4, PDRF 6	PASS	0	0	PASS	PASS	0 / 68	PASS	Dataset PASS	0
LD34141399.las	LAS 1.4, PDRF 6	PASS	0	0	PASS	PASS	0 / 68	PASS	Dataset PASS	0
LD34141402.las	LAS 1.4, PDRF 6	PASS	0	0	PASS	PASS	0 / 68	PASS	Dataset PASS	0
LD34141405.las	LAS 1.4, PDRF 6	PASS	0	0	PASS	PASS	0 / 68	PASS	Dataset PASS	0
LD34141408.las	LAS 1.4, PDRF 6	PASS	0	0	PASS	PASS	0 / 68	PASS	Dataset PASS	0
LD34141411.las	LAS 1.4, PDRF 6	PASS	0	0	PASS	PASS	0 / 68	PASS	Dataset PASS	0
LD34141414.las	LAS 1.4, PDRF 6	PASS	0	0	PASS	PASS	0 / 68	PASS	Dataset PASS	0
LD34141417.las	LAS 1.4, PDRF 6	PASS	0	0	PASS	PASS	0 / 68	PASS	Dataset PASS	0
LD34141420.las	LAS 1.4, PDRF 6	PASS	0	0	PASS	PASS	0 / 68	PASS	Dataset PASS	0
LD34141423.las	LAS 1.4, PDRF 6	PASS	0	0	PASS	PASS	0 / 68	PASS	Dataset PASS	0
LD34141426.las	LAS 1.4, PDRF 6	PASS	0	0	PASS	PASS	0 / 68	PASS	Dataset PASS	0
LD34141429.las	LAS 1.4, PDRF 6	PASS	0	0	PASS	PASS	0 / 68	PASS	Dataset PASS	0
LD34141432.las	LAS 1.4, PDRF 6	PASS	0	0	PASS	PASS	0 / 68	PASS	Dataset PASS	0
LD34141435.las	LAS 1.4, PDRF 6	PASS	0	0	PASS	PASS	0 / 68	PASS	Dataset PASS	0
LD34141438.las	LAS 1.4, PDRF 6	PASS	0	0	PASS	PASS	0 / 68	PASS	Dataset PASS	0
LD34141441.las	LAS 1.4, PDRF 6	PASS	0	0	PASS	PASS	0 / 68	PASS	Dataset PASS	0
LD34141444.las	LAS 1.4, PDRF 6	PASS	0	0	PASS	PASS	0 / 68	PASS	Dataset PASS	0
LD34141447.las	LAS 1.4, PDRF 6	PASS	0	0	PASS	PASS	0 / 68	PASS	Dataset PASS	0
LD34141450.las	LAS 1.4, PDRF 6	PASS	0	0	PASS	PASS	0 / 68	PASS	Dataset PASS	0
LD34141453.las	LAS 1.4, PDRF 6	PASS	0	0	PASS	PASS	0 / 68	PASS	Dataset PASS	0
LD34141456.las	LAS 1.4, PDRF 6	PASS	0	0	PASS	PASS	0 / 68	PASS	Dataset PASS	0
LD34141459.las	LAS 1.4, PDRF 6	PASS	0	0	PASS	PASS	0 / 68	PASS	Dataset PASS	0
LD34141462.las	LAS 1.4, PDRF 6	PASS	0	0	PASS	PASS	0 / 68	PASS	Dataset PASS	0
LD34141465.las	LAS 1.4, PDRF 6	PASS	0	0	PASS	PASS	0 / 68	PASS	Dataset PASS	0
LD34141468.las	LAS 1.4, PDRF 6	PASS	0	0	PASS	PASS	0 / 68	PASS	Dataset PASS	0
LD34141471.las	LAS 1.4, PDRF 6	PASS	0	0	PASS	PASS	0 / 68	PASS	Dataset PASS	0
LD34141474.las	LAS 1.4, PDRF 6	PASS	0	0	PASS	PASS	0 / 68	PASS	Dataset PASS	0
LD34141477.las	LAS 1.4, PDRF 6	PASS	0	0	PASS	PASS	0 / 68	PASS	Dataset PASS	0
LD34141480.las	LAS 1.4, PDRF 6	PASS	0	0	PASS	PASS	0 / 68	PASS	Dataset PASS	0
LD34141483.las	LAS 1.4, PDRF 6	PASS	0	0	PASS	PASS	0 / 68	PASS	Dataset PASS	0
LD34141486.las	LAS 1.4, PDRF 6	PASS	0	0	PASS	PASS	0 / 68	PASS	Dataset PASS	0
LD34141489.las	LAS 1.4, PDRF 6	PASS	0	0	PASS	PASS	0 / 68	PASS	Dataset PASS	0
LD34141492.las	LAS 1.4, PDRF 6	PASS	0	0	PASS	PASS	0 / 68	PASS	Dataset PASS	0
LD34141495.las	LAS 1.4, PDRF 6	PASS	0	0	PASS	PASS	0 / 68	PASS	Dataset PASS	0
LD34141498.las	LAS 1.4, PDRF 6	PASS	0	0	PASS	PASS	0 / 68	PASS	Dataset PASS	0

DPH-1.1 Report on ASPRS LAS File Format (Tiled Data) - Compliance - continued

File	LAS Version/PDRF	System ID	Legacy Point Count	Legacy Return Counts	File Source ID	Global Encoding	VLRs / EVLRs	WKT	Intensity	Point Count with Bad Return Info
LD34141501.las	LAS 1.4, PDRF 6	PASS	0	0	PASS	PASS	0 / 68	PASS	Dataset PASS	0
LD34141504.las	LAS 1.4, PDRF 6	PASS	0	0	PASS	PASS	0 / 68	PASS	Dataset PASS	0
LD34141507.las	LAS 1.4, PDRF 6	PASS	0	0	PASS	PASS	0 / 68	PASS	Dataset PASS	0
LD34141510.las	LAS 1.4, PDRF 6	PASS	0	0	PASS	PASS	0 / 68	PASS	Dataset PASS	0
LD34141513.las	LAS 1.4, PDRF 6	PASS	0	0	PASS	PASS	0 / 68	PASS	Dataset PASS	0
LD34141516.las	LAS 1.4, PDRF 6	PASS	0	0	PASS	PASS	0 / 68	PASS	Dataset PASS	0
LD34141519.las	LAS 1.4, PDRF 6	PASS	0	0	PASS	PASS	0 / 68	PASS	Dataset PASS	0
LD34141522.las	LAS 1.4, PDRF 6	PASS	0	0	PASS	PASS	0 / 68	PASS	Dataset PASS	0
LD34141525.las	LAS 1.4, PDRF 6	PASS	0	0	PASS	PASS	0 / 68	PASS	Dataset PASS	0
LD34141528.las	LAS 1.4, PDRF 6	PASS	0	0	PASS	PASS	0 / 68	PASS	Dataset PASS	0
LD34141531.las	LAS 1.4, PDRF 6	PASS	0	0	PASS	PASS	0 / 68	PASS	Dataset PASS	0
LD34141534.las	LAS 1.4, PDRF 6	PASS	0	0	PASS	PASS	0 / 68	PASS	Dataset PASS	0
LD34141537.las	LAS 1.4, PDRF 6	PASS	0	0	PASS	PASS	0 / 68	PASS	Dataset PASS	0
LD34141540.las	LAS 1.4, PDRF 6	PASS	0	0	PASS	PASS	0 / 68	PASS	Dataset PASS	0
LD34141543.las	LAS 1.4, PDRF 6	PASS	0	0	PASS	PASS	0 / 68	PASS	Dataset PASS	0
LD34141546.las	LAS 1.4, PDRF 6	PASS	0	0	PASS	PASS	0 / 68	PASS	Dataset PASS	0
LD34141549.las	LAS 1.4, PDRF 6	PASS	0	0	PASS	PASS	0 / 68	PASS	Dataset PASS	0
LD34141552.las	LAS 1.4, PDRF 6	PASS	0	0	PASS	PASS	0 / 68	PASS	Dataset PASS	0
LD34141555.las	LAS 1.4, PDRF 6	PASS	0	0	PASS	PASS	0 / 68	PASS	Dataset PASS	0
LD34141558.las	LAS 1.4, PDRF 6	PASS	0	0	PASS	PASS	0 / 68	PASS	Dataset PASS	0
LD34141561.las	LAS 1.4, PDRF 6	PASS	0	0	PASS	PASS	0 / 68	PASS	Dataset PASS	0
LD34141564.las	LAS 1.4, PDRF 6	PASS	0	0	PASS	PASS	0 / 68	PASS	Dataset PASS	0
LD34141567.las	LAS 1.4, PDRF 6	PASS	0	0	PASS	PASS	0 / 68	PASS	Dataset PASS	0
LD34141570.las	LAS 1.4, PDRF 6	PASS	0	0	PASS	PASS	0 / 68	PASS	Dataset PASS	0
LD34141573.las	LAS 1.4, PDRF 6	PASS	0	0	PASS	PASS	0 / 68	PASS	Dataset PASS	0
LD34141576.las	LAS 1.4, PDRF 6	PASS	0	0	PASS	PASS	0 / 68	PASS	Dataset PASS	0
LD34141579.las	LAS 1.4, PDRF 6	PASS	0	0	PASS	PASS	0 / 68	PASS	Dataset PASS	0
LD34141582.las	LAS 1.4, PDRF 6	PASS	0	0	PASS	PASS	0 / 68	PASS	Dataset PASS	0
LD34141585.las	LAS 1.4, PDRF 6	PASS	0	0	PASS	PASS	0 / 68	PASS	Dataset PASS	0
LD34141588.las	LAS 1.4, PDRF 6	PASS	0	0	PASS	PASS	0 / 68	PASS	Dataset PASS	0
LD34141591.las	LAS 1.4, PDRF 6	PASS	0	0	PASS	PASS	0 / 68	PASS	Dataset PASS	0
LD34141594.las	LAS 1.4, PDRF 6	PASS	0	0	PASS	PASS	0 / 68	PASS	Dataset PASS	0
LD34141597.las	LAS 1.4, PDRF 6	PASS	0	0	PASS	PASS	0 / 68	PASS	Dataset PASS	0
LD34141600.las	LAS 1.4, PDRF 6	PASS	0	0	PASS	PASS	0 / 68	PASS	Dataset PASS	0
LD34141603.las	LAS 1.4, PDRF 6	PASS	0	0	PASS	PASS	0 / 68	PASS	Dataset PASS	0
LD34141606.las	LAS 1.4, PDRF 6	PASS	0	0	PASS	PASS	0 / 68	PASS	Dataset PASS	0
LD34141609.las	LAS 1.4, PDRF 6	PASS	0	0	PASS	PASS	0 / 20	PASS	Dataset PASS	0
LD34171396.las	LAS 1.4, PDRF 6	PASS	0	0	PASS	PASS	0 / 68	PASS	Dataset PASS	0
LD34171399.las	LAS 1.4, PDRF 6	PASS	0	0	PASS	PASS	0 / 68	PASS	Dataset PASS	0
LD34171402.las	LAS 1.4, PDRF 6	PASS	0	0	PASS	PASS	0 / 68	PASS	Dataset PASS	0
LD34171405.las	LAS 1.4, PDRF 6	PASS	0	0	PASS	PASS	0 / 68	PASS	Dataset PASS	0
LD34171408.las	LAS 1.4, PDRF 6	PASS	0	0	PASS	PASS	0 / 68	PASS	Dataset PASS	0
LD34171411.las	LAS 1.4, PDRF 6	PASS	0	0	PASS	PASS	0 / 68	PASS	Dataset PASS	0
LD34171414.las	LAS 1.4, PDRF 6	PASS	0	0	PASS	PASS	0 / 68	PASS	Dataset PASS	0
LD34171417.las	LAS 1.4, PDRF 6	PASS	0	0	PASS	PASS	0 / 68	PASS	Dataset PASS	0
LD34171420.las	LAS 1.4, PDRF 6	PASS	0	0	PASS	PASS	0 / 68	PASS	Dataset PASS	0
LD34171423.las	LAS 1.4, PDRF 6	PASS	0	0	PASS	PASS	0 / 68	PASS	Dataset PASS	0
LD34171426.las	LAS 1.4, PDRF 6	PASS	0	0	PASS	PASS	0 / 68	PASS	Dataset PASS	0
LD34171429.las	LAS 1.4, PDRF 6	PASS	0	0	PASS	PASS	0 / 68	PASS	Dataset PASS	0

DPH-1.1 Report on ASPRS LAS File Format (Tiled Data) - Compliance - continued

File	LAS Version/PDRF	System ID	Legacy Point Count	Legacy Return Counts	File Source ID	Global Encoding	VLRs / EVLRs	WKT	Intensity	Point Count with Bad Return Info
LD34171432.las	LAS 1.4, PDRF 6	PASS	0	0	PASS	PASS	0 / 68	PASS	Dataset PASS	0
LD34171435.las	LAS 1.4, PDRF 6	PASS	0	0	PASS	PASS	0 / 68	PASS	Dataset PASS	0
LD34171438.las	LAS 1.4, PDRF 6	PASS	0	0	PASS	PASS	0 / 68	PASS	Dataset PASS	0
LD34171441.las	LAS 1.4, PDRF 6	PASS	0	0	PASS	PASS	0 / 68	PASS	Dataset PASS	0
LD34171444.las	LAS 1.4, PDRF 6	PASS	0	0	PASS	PASS	0 / 68	PASS	Dataset PASS	0
LD34171447.las	LAS 1.4, PDRF 6	PASS	0	0	PASS	PASS	0 / 68	PASS	Dataset PASS	0
LD34171450.las	LAS 1.4, PDRF 6	PASS	0	0	PASS	PASS	0 / 68	PASS	Dataset PASS	0
LD34171453.las	LAS 1.4, PDRF 6	PASS	0	0	PASS	PASS	0 / 68	PASS	Dataset PASS	0
LD34171456.las	LAS 1.4, PDRF 6	PASS	0	0	PASS	PASS	0 / 68	PASS	Dataset PASS	0
LD34171459.las	LAS 1.4, PDRF 6	PASS	0	0	PASS	PASS	0 / 68	PASS	Dataset PASS	0
LD34171462.las	LAS 1.4, PDRF 6	PASS	0	0	PASS	PASS	0 / 68	PASS	Dataset PASS	0
LD34171465.las	LAS 1.4, PDRF 6	PASS	0	0	PASS	PASS	0 / 68	PASS	Dataset PASS	0
LD34171468.las	LAS 1.4, PDRF 6	PASS	0	0	PASS	PASS	0 / 68	PASS	Dataset PASS	0
LD34171471.las	LAS 1.4, PDRF 6	PASS	0	0	PASS	PASS	0 / 68	PASS	Dataset PASS	0
LD34171474.las	LAS 1.4, PDRF 6	PASS	0	0	PASS	PASS	0 / 68	PASS	Dataset PASS	0
LD34171477.las	LAS 1.4, PDRF 6	PASS	0	0	PASS	PASS	0 / 68	PASS	Dataset PASS	0
LD34171480.las	LAS 1.4, PDRF 6	PASS	0	0	PASS	PASS	0 / 68	PASS	Dataset PASS	0
LD34171483.las	LAS 1.4, PDRF 6	PASS	0	0	PASS	PASS	0 / 68	PASS	Dataset PASS	0
LD34171486.las	LAS 1.4, PDRF 6	PASS	0	0	PASS	PASS	0 / 68	PASS	Dataset PASS	0
LD34171489.las	LAS 1.4, PDRF 6	PASS	0	0	PASS	PASS	0 / 68	PASS	Dataset PASS	0
LD34171492.las	LAS 1.4, PDRF 6	PASS	0	0	PASS	PASS	0 / 68	PASS	Dataset PASS	0
LD34171495.las	LAS 1.4, PDRF 6	PASS	0	0	PASS	PASS	0 / 68	PASS	Dataset PASS	0
LD34171498.las	LAS 1.4, PDRF 6	PASS	0	0	PASS	PASS	0 / 68	PASS	Dataset PASS	0
LD34171501.las	LAS 1.4, PDRF 6	PASS	0	0	PASS	PASS	0 / 68	PASS	Dataset PASS	0
LD34171504.las	LAS 1.4, PDRF 6	PASS	0	0	PASS	PASS	0 / 68	PASS	Dataset PASS	0
LD34171507.las	LAS 1.4, PDRF 6	PASS	0	0	PASS	PASS	0 / 68	PASS	Dataset PASS	0
LD34171510.las	LAS 1.4, PDRF 6	PASS	0	0	PASS	PASS	0 / 68	PASS	Dataset PASS	0
LD34171513.las	LAS 1.4, PDRF 6	PASS	0	0	PASS	PASS	0 / 68	PASS	Dataset PASS	0
LD34171516.las	LAS 1.4, PDRF 6	PASS	0	0	PASS	PASS	0 / 68	PASS	Dataset PASS	0
LD34171519.las	LAS 1.4, PDRF 6	PASS	0	0	PASS	PASS	0 / 68	PASS	Dataset PASS	0
LD34171522.las	LAS 1.4, PDRF 6	PASS	0	0	PASS	PASS	0 / 68	PASS	Dataset PASS	0
LD34171525.las	LAS 1.4, PDRF 6	PASS	0	0	PASS	PASS	0 / 68	PASS	Dataset PASS	0
LD34171528.las	LAS 1.4, PDRF 6	PASS	0	0	PASS	PASS	0 / 68	PASS	Dataset PASS	0
LD34171531.las	LAS 1.4, PDRF 6	PASS	0	0	PASS	PASS	0 / 68	PASS	Dataset PASS	0
LD34171534.las	LAS 1.4, PDRF 6	PASS	0	0	PASS	PASS	0 / 68	PASS	Dataset PASS	0
LD34171537.las	LAS 1.4, PDRF 6	PASS	0	0	PASS	PASS	0 / 68	PASS	Dataset PASS	0
LD34171540.las	LAS 1.4, PDRF 6	PASS	0	0	PASS	PASS	0 / 68	PASS	Dataset PASS	0
LD34171543.las	LAS 1.4, PDRF 6	PASS	0	0	PASS	PASS	0 / 68	PASS	Dataset PASS	0
LD34171546.las	LAS 1.4, PDRF 6	PASS	0	0	PASS	PASS	0 / 68	PASS	Dataset PASS	0
LD34171549.las	LAS 1.4, PDRF 6	PASS	0	0	PASS	PASS	0 / 68	PASS	Dataset PASS	0
LD34171552.las	LAS 1.4, PDRF 6	PASS	0	0	PASS	PASS	0 / 68	PASS	Dataset PASS	0
LD34171555.las	LAS 1.4, PDRF 6	PASS	0	0	PASS	PASS	0 / 68	PASS	Dataset PASS	0
LD34171558.las	LAS 1.4, PDRF 6	PASS	0	0	PASS	PASS	0 / 68	PASS	Dataset PASS	0
LD34171561.las	LAS 1.4, PDRF 6	PASS	0	0	PASS	PASS	0 / 68	PASS	Dataset PASS	0
LD34171564.las	LAS 1.4, PDRF 6	PASS	0	0	PASS	PASS	0 / 68	PASS	Dataset PASS	0
LD34171567.las	LAS 1.4, PDRF 6	PASS	0	0	PASS	PASS	0 / 68	PASS	Dataset PASS	0
LD34171570.las	LAS 1.4, PDRF 6	PASS	0	0	PASS	PASS	0 / 68	PASS	Dataset PASS	0
LD34171573.las	LAS 1.4, PDRF 6	PASS	0	0	PASS	PASS	0 / 68	PASS	Dataset PASS	0
LD34171576.las	LAS 1.4, PDRF 6	PASS	0	0	PASS	PASS	0 / 68	PASS	Dataset PASS	0

DPH-1.1 Report on ASPRS LAS File Format (Tiled Data) - Compliance - continued

File	LAS Version/PDRF	System ID	Legacy Point Count	Legacy Return Counts	File Source ID	Global Encoding	VLRs / EVLRs	WKT	Intensity	Point Count with Bad Return Info
LD34171579.las	LAS 1.4, PDRF 6	PASS	0	0	PASS	PASS	0 / 68	PASS	Dataset PASS	0
LD34171582.las	LAS 1.4, PDRF 6	PASS	0	0	PASS	PASS	0 / 68	PASS	Dataset PASS	0
LD34171585.las	LAS 1.4, PDRF 6	PASS	0	0	PASS	PASS	0 / 68	PASS	Dataset PASS	0
LD34171588.las	LAS 1.4, PDRF 6	PASS	0	0	PASS	PASS	0 / 68	PASS	Dataset PASS	0
LD34171591.las	LAS 1.4, PDRF 6	PASS	0	0	PASS	PASS	0 / 68	PASS	Dataset PASS	0
LD34171594.las	LAS 1.4, PDRF 6	PASS	0	0	PASS	PASS	0 / 68	PASS	Dataset PASS	0
LD34171597.las	LAS 1.4, PDRF 6	PASS	0	0	PASS	PASS	0 / 68	PASS	Dataset PASS	0
LD34171600.las	LAS 1.4, PDRF 6	PASS	0	0	PASS	PASS	0 / 68	PASS	Dataset PASS	0
LD34171603.las	LAS 1.4, PDRF 6	PASS	0	0	PASS	PASS	0 / 68	PASS	Dataset PASS	0
LD34171606.las	LAS 1.4, PDRF 6	PASS	0	0	PASS	PASS	0 / 68	PASS	Dataset PASS	0
LD34171609.las	LAS 1.4, PDRF 6	PASS	0	0	PASS	PASS	0 / 20	PASS	Dataset PASS	0
LD34201396.las	LAS 1.4, PDRF 6	PASS	0	0	PASS	PASS	0 / 68	PASS	Dataset PASS	0
LD34201399.las	LAS 1.4, PDRF 6	PASS	0	0	PASS	PASS	0 / 68	PASS	Dataset PASS	0
LD34201402.las	LAS 1.4, PDRF 6	PASS	0	0	PASS	PASS	0 / 68	PASS	Dataset PASS	0
LD34201405.las	LAS 1.4, PDRF 6	PASS	0	0	PASS	PASS	0 / 68	PASS	Dataset PASS	0
LD34201408.las	LAS 1.4, PDRF 6	PASS	0	0	PASS	PASS	0 / 68	PASS	Dataset PASS	0
LD34201411.las	LAS 1.4, PDRF 6	PASS	0	0	PASS	PASS	0 / 68	PASS	Dataset PASS	0
LD34201414.las	LAS 1.4, PDRF 6	PASS	0	0	PASS	PASS	0 / 68	PASS	Dataset PASS	0
LD34201417.las	LAS 1.4, PDRF 6	PASS	0	0	PASS	PASS	0 / 68	PASS	Dataset PASS	0
LD34201420.las	LAS 1.4, PDRF 6	PASS	0	0	PASS	PASS	0 / 68	PASS	Dataset PASS	0
LD34201423.las	LAS 1.4, PDRF 6	PASS	0	0	PASS	PASS	0 / 68	PASS	Dataset PASS	0
LD34201426.las	LAS 1.4, PDRF 6	PASS	0	0	PASS	PASS	0 / 68	PASS	Dataset PASS	0
LD34201429.las	LAS 1.4, PDRF 6	PASS	0	0	PASS	PASS	0 / 68	PASS	Dataset PASS	0
LD34201432.las	LAS 1.4, PDRF 6	PASS	0	0	PASS	PASS	0 / 68	PASS	Dataset PASS	0
LD34201435.las	LAS 1.4, PDRF 6	PASS	0	0	PASS	PASS	0 / 68	PASS	Dataset PASS	0
LD34201438.las	LAS 1.4, PDRF 6	PASS	0	0	PASS	PASS	0 / 68	PASS	Dataset PASS	0
LD34201441.las	LAS 1.4, PDRF 6	PASS	0	0	PASS	PASS	0 / 68	PASS	Dataset PASS	0
LD34201444.las	LAS 1.4, PDRF 6	PASS	0	0	PASS	PASS	0 / 68	PASS	Dataset PASS	0
LD34201447.las	LAS 1.4, PDRF 6	PASS	0	0	PASS	PASS	0 / 68	PASS	Dataset PASS	0
LD34201450.las	LAS 1.4, PDRF 6	PASS	0	0	PASS	PASS	0 / 68	PASS	Dataset PASS	0
LD34201453.las	LAS 1.4, PDRF 6	PASS	0	0	PASS	PASS	0 / 68	PASS	Dataset PASS	0
LD34201456.las	LAS 1.4, PDRF 6	PASS	0	0	PASS	PASS	0 / 68	PASS	Dataset PASS	0
LD34201459.las	LAS 1.4, PDRF 6	PASS	0	0	PASS	PASS	0 / 68	PASS	Dataset PASS	0
LD34201462.las	LAS 1.4, PDRF 6	PASS	0	0	PASS	PASS	0 / 68	PASS	Dataset PASS	0
LD34201465.las	LAS 1.4, PDRF 6	PASS	0	0	PASS	PASS	0 / 68	PASS	Dataset PASS	0
LD34201468.las	LAS 1.4, PDRF 6	PASS	0	0	PASS	PASS	0 / 68	PASS	Dataset PASS	0
LD34201471.las	LAS 1.4, PDRF 6	PASS	0	0	PASS	PASS	0 / 68	PASS	Dataset PASS	0
LD34201474.las	LAS 1.4, PDRF 6	PASS	0	0	PASS	PASS	0 / 68	PASS	Dataset PASS	0
LD34201477.las	LAS 1.4, PDRF 6	PASS	0	0	PASS	PASS	0 / 68	PASS	Dataset PASS	0
LD34201480.las	LAS 1.4, PDRF 6	PASS	0	0	PASS	PASS	0 / 68	PASS	Dataset PASS	0
LD34201483.las	LAS 1.4, PDRF 6	PASS	0	0	PASS	PASS	0 / 68	PASS	Dataset PASS	0
LD34201486.las	LAS 1.4, PDRF 6	PASS	0	0	PASS	PASS	0 / 68	PASS	Dataset PASS	0
LD34201489.las	LAS 1.4, PDRF 6	PASS	0	0	PASS	PASS	0 / 68	PASS	Dataset PASS	0
LD34201492.las	LAS 1.4, PDRF 6	PASS	0	0	PASS	PASS	0 / 68	PASS	Dataset PASS	0
LD34201495.las	LAS 1.4, PDRF 6	PASS	0	0	PASS	PASS	0 / 68	PASS	Dataset PASS	0
LD34201498.las	LAS 1.4, PDRF 6	PASS	0	0	PASS	PASS	0 / 68	PASS	Dataset PASS	0
LD34201501.las	LAS 1.4, PDRF 6	PASS	0	0	PASS	PASS	0 / 68	PASS	Dataset PASS	0
LD34201504.las	LAS 1.4, PDRF 6	PASS	0	0	PASS	PASS	0 / 68	PASS	Dataset PASS	0
LD34201507.las	LAS 1.4, PDRF 6	PASS	0	0	PASS	PASS	0 / 68	PASS	Dataset PASS	0

DPH-1.1 Report on ASPRS LAS File Format (Tiled Data) - Compliance - continued

File	LAS Version/PDRF	System ID	Legacy Point Count	Legacy Return Counts	File Source ID	Global Encoding	VLRs / EVLRs	WKT	Intensity	Point Count with Bad Return Info
LD34201510.las	LAS 1.4, PDRF 6	PASS	0	0	PASS	PASS	0 / 68	PASS	Dataset PASS	0
LD34201513.las	LAS 1.4, PDRF 6	PASS	0	0	PASS	PASS	0 / 68	PASS	Dataset PASS	0
LD34201516.las	LAS 1.4, PDRF 6	PASS	0	0	PASS	PASS	0 / 68	PASS	Dataset PASS	0
LD34201519.las	LAS 1.4, PDRF 6	PASS	0	0	PASS	PASS	0 / 68	PASS	Dataset PASS	0
LD34201522.las	LAS 1.4, PDRF 6	PASS	0	0	PASS	PASS	0 / 68	PASS	Dataset PASS	0
LD34201525.las	LAS 1.4, PDRF 6	PASS	0	0	PASS	PASS	0 / 68	PASS	Dataset PASS	0
LD34201528.las	LAS 1.4, PDRF 6	PASS	0	0	PASS	PASS	0 / 68	PASS	Dataset PASS	0
LD34201531.las	LAS 1.4, PDRF 6	PASS	0	0	PASS	PASS	0 / 68	PASS	Dataset PASS	0
LD34201534.las	LAS 1.4, PDRF 6	PASS	0	0	PASS	PASS	0 / 68	PASS	Dataset PASS	0
LD34201537.las	LAS 1.4, PDRF 6	PASS	0	0	PASS	PASS	0 / 68	PASS	Dataset PASS	0
LD34201540.las	LAS 1.4, PDRF 6	PASS	0	0	PASS	PASS	0 / 68	PASS	Dataset PASS	0
LD34201543.las	LAS 1.4, PDRF 6	PASS	0	0	PASS	PASS	0 / 68	PASS	Dataset PASS	0
LD34201546.las	LAS 1.4, PDRF 6	PASS	0	0	PASS	PASS	0 / 68	PASS	Dataset PASS	0
LD34201549.las	LAS 1.4, PDRF 6	PASS	0	0	PASS	PASS	0 / 68	PASS	Dataset PASS	0
LD34201552.las	LAS 1.4, PDRF 6	PASS	0	0	PASS	PASS	0 / 68	PASS	Dataset PASS	0
LD34201555.las	LAS 1.4, PDRF 6	PASS	0	0	PASS	PASS	0 / 68	PASS	Dataset PASS	0
LD34201558.las	LAS 1.4, PDRF 6	PASS	0	0	PASS	PASS	0 / 68	PASS	Dataset PASS	0
LD34201561.las	LAS 1.4, PDRF 6	PASS	0	0	PASS	PASS	0 / 68	PASS	Dataset PASS	0
LD34201564.las	LAS 1.4, PDRF 6	PASS	0	0	PASS	PASS	0 / 68	PASS	Dataset PASS	0
LD34201567.las	LAS 1.4, PDRF 6	PASS	0	0	PASS	PASS	0 / 68	PASS	Dataset PASS	0
LD34201570.las	LAS 1.4, PDRF 6	PASS	0	0	PASS	PASS	0 / 68	PASS	Dataset PASS	0
LD34201573.las	LAS 1.4, PDRF 6	PASS	0	0	PASS	PASS	0 / 68	PASS	Dataset PASS	0
LD34201576.las	LAS 1.4, PDRF 6	PASS	0	0	PASS	PASS	0 / 68	PASS	Dataset PASS	0
LD34201579.las	LAS 1.4, PDRF 6	PASS	0	0	PASS	PASS	0 / 68	PASS	Dataset PASS	0
LD34201582.las	LAS 1.4, PDRF 6	PASS	0	0	PASS	PASS	0 / 68	PASS	Dataset PASS	0
LD34201585.las	LAS 1.4, PDRF 6	PASS	0	0	PASS	PASS	0 / 68	PASS	Dataset PASS	0
LD34201588.las	LAS 1.4, PDRF 6	PASS	0	0	PASS	PASS	0 / 68	PASS	Dataset PASS	0
LD34201591.las	LAS 1.4, PDRF 6	PASS	0	0	PASS	PASS	0 / 68	PASS	Dataset PASS	0
LD34201594.las	LAS 1.4, PDRF 6	PASS	0	0	PASS	PASS	0 / 68	PASS	Dataset PASS	0
LD34201597.las	LAS 1.4, PDRF 6	PASS	0	0	PASS	PASS	0 / 68	PASS	Dataset PASS	0
LD34201600.las	LAS 1.4, PDRF 6	PASS	0	0	PASS	PASS	0 / 68	PASS	Dataset PASS	0
LD34201603.las	LAS 1.4, PDRF 6	PASS	0	0	PASS	PASS	0 / 68	PASS	Dataset PASS	0
LD34201606.las	LAS 1.4, PDRF 6	PASS	0	0	PASS	PASS	0 / 68	PASS	Dataset PASS	0
LD34201609.las	LAS 1.4, PDRF 6	PASS	0	0	PASS	PASS	0 / 20	PASS	Dataset PASS	0
LD34231396.las	LAS 1.4, PDRF 6	PASS	0	0	PASS	PASS	0 / 68	PASS	Dataset PASS	0
LD34231399.las	LAS 1.4, PDRF 6	PASS	0	0	PASS	PASS	0 / 68	PASS	Dataset PASS	0
LD34231402.las	LAS 1.4, PDRF 6	PASS	0	0	PASS	PASS	0 / 68	PASS	Dataset PASS	0
LD34231405.las	LAS 1.4, PDRF 6	PASS	0	0	PASS	PASS	0 / 68	PASS	Dataset PASS	0
LD34231408.las	LAS 1.4, PDRF 6	PASS	0	0	PASS	PASS	0 / 68	PASS	Dataset PASS	0
LD34231411.las	LAS 1.4, PDRF 6	PASS	0	0	PASS	PASS	0 / 68	PASS	Dataset PASS	0
LD34231414.las	LAS 1.4, PDRF 6	PASS	0	0	PASS	PASS	0 / 68	PASS	Dataset PASS	0
LD34231417.las	LAS 1.4, PDRF 6	PASS	0	0	PASS	PASS	0 / 68	PASS	Dataset PASS	0
LD34231420.las	LAS 1.4, PDRF 6	PASS	0	0	PASS	PASS	0 / 68	PASS	Dataset PASS	0
LD34231423.las	LAS 1.4, PDRF 6	PASS	0	0	PASS	PASS	0 / 68	PASS	Dataset PASS	0
LD34231426.las	LAS 1.4, PDRF 6	PASS	0	0	PASS	PASS	0 / 68	PASS	Dataset PASS	0
LD34231429.las	LAS 1.4, PDRF 6	PASS	0	0	PASS	PASS	0 / 68	PASS	Dataset PASS	0
LD34231432.las	LAS 1.4, PDRF 6	PASS	0	0	PASS	PASS	0 / 68	PASS	Dataset PASS	0
LD34231435.las	LAS 1.4, PDRF 6	PASS	0	0	PASS	PASS	0 / 68	PASS	Dataset PASS	0
LD34231438.las	LAS 1.4, PDRF 6	PASS	0	0	PASS	PASS	0 / 68	PASS	Dataset PASS	0

DPH-1.1 Report on ASPRS LAS File Format (Tiled Data) - Compliance - continued

File	LAS Version/PDRF	System ID	Legacy Point Count	Legacy Return Counts	File Source ID	Global Encoding	VLRs / EVLRs	WKT	Intensity	Point Count with Bad Return Info
LD34231441.las	LAS 1.4, PDRF 6	PASS	0	0	PASS	PASS	0 / 68	PASS	Dataset PASS	0
LD34231444.las	LAS 1.4, PDRF 6	PASS	0	0	PASS	PASS	0 / 68	PASS	Dataset PASS	0
LD34231447.las	LAS 1.4, PDRF 6	PASS	0	0	PASS	PASS	0 / 68	PASS	Dataset PASS	0
LD34231450.las	LAS 1.4, PDRF 6	PASS	0	0	PASS	PASS	0 / 68	PASS	Dataset PASS	0
LD34231453.las	LAS 1.4, PDRF 6	PASS	0	0	PASS	PASS	0 / 68	PASS	Dataset PASS	0
LD34231456.las	LAS 1.4, PDRF 6	PASS	0	0	PASS	PASS	0 / 68	PASS	Dataset PASS	0
LD34231459.las	LAS 1.4, PDRF 6	PASS	0	0	PASS	PASS	0 / 68	PASS	Dataset PASS	0
LD34231462.las	LAS 1.4, PDRF 6	PASS	0	0	PASS	PASS	0 / 68	PASS	Dataset PASS	0
LD34231465.las	LAS 1.4, PDRF 6	PASS	0	0	PASS	PASS	0 / 68	PASS	Dataset PASS	0
LD34231468.las	LAS 1.4, PDRF 6	PASS	0	0	PASS	PASS	0 / 68	PASS	Dataset PASS	0
LD34231471.las	LAS 1.4, PDRF 6	PASS	0	0	PASS	PASS	0 / 68	PASS	Dataset PASS	0
LD34231474.las	LAS 1.4, PDRF 6	PASS	0	0	PASS	PASS	0 / 68	PASS	Dataset PASS	0
LD34231477.las	LAS 1.4, PDRF 6	PASS	0	0	PASS	PASS	0 / 68	PASS	Dataset PASS	0
LD34231480.las	LAS 1.4, PDRF 6	PASS	0	0	PASS	PASS	0 / 68	PASS	Dataset PASS	0
LD34231483.las	LAS 1.4, PDRF 6	PASS	0	0	PASS	PASS	0 / 68	PASS	Dataset PASS	0
LD34231486.las	LAS 1.4, PDRF 6	PASS	0	0	PASS	PASS	0 / 68	PASS	Dataset PASS	0
LD34231489.las	LAS 1.4, PDRF 6	PASS	0	0	PASS	PASS	0 / 68	PASS	Dataset PASS	0
LD34231492.las	LAS 1.4, PDRF 6	PASS	0	0	PASS	PASS	0 / 68	PASS	Dataset PASS	0
LD34231495.las	LAS 1.4, PDRF 6	PASS	0	0	PASS	PASS	0 / 68	PASS	Dataset PASS	0
LD34231498.las	LAS 1.4, PDRF 6	PASS	0	0	PASS	PASS	0 / 68	PASS	Dataset PASS	0
LD34231501.las	LAS 1.4, PDRF 6	PASS	0	0	PASS	PASS	0 / 68	PASS	Dataset PASS	0
LD34231504.las	LAS 1.4, PDRF 6	PASS	0	0	PASS	PASS	0 / 68	PASS	Dataset PASS	0
LD34231507.las	LAS 1.4, PDRF 6	PASS	0	0	PASS	PASS	0 / 68	PASS	Dataset PASS	0
LD34231510.las	LAS 1.4, PDRF 6	PASS	0	0	PASS	PASS	0 / 68	PASS	Dataset PASS	0
LD34231513.las	LAS 1.4, PDRF 6	PASS	0	0	PASS	PASS	0 / 68	PASS	Dataset PASS	0
LD34231516.las	LAS 1.4, PDRF 6	PASS	0	0	PASS	PASS	0 / 68	PASS	Dataset PASS	0
LD34231519.las	LAS 1.4, PDRF 6	PASS	0	0	PASS	PASS	0 / 68	PASS	Dataset PASS	0
LD34231522.las	LAS 1.4, PDRF 6	PASS	0	0	PASS	PASS	0 / 68	PASS	Dataset PASS	0
LD34231525.las	LAS 1.4, PDRF 6	PASS	0	0	PASS	PASS	0 / 68	PASS	Dataset PASS	0
LD34231528.las	LAS 1.4, PDRF 6	PASS	0	0	PASS	PASS	0 / 68	PASS	Dataset PASS	0
LD34231531.las	LAS 1.4, PDRF 6	PASS	0	0	PASS	PASS	0 / 68	PASS	Dataset PASS	0
LD34231534.las	LAS 1.4, PDRF 6	PASS	0	0	PASS	PASS	0 / 68	PASS	Dataset PASS	0
LD34231537.las	LAS 1.4, PDRF 6	PASS	0	0	PASS	PASS	0 / 68	PASS	Dataset PASS	0
LD34231540.las	LAS 1.4, PDRF 6	PASS	0	0	PASS	PASS	0 / 68	PASS	Dataset PASS	0
LD34231543.las	LAS 1.4, PDRF 6	PASS	0	0	PASS	PASS	0 / 68	PASS	Dataset PASS	0
LD34231546.las	LAS 1.4, PDRF 6	PASS	0	0	PASS	PASS	0 / 68	PASS	Dataset PASS	0
LD34231549.las	LAS 1.4, PDRF 6	PASS	0	0	PASS	PASS	0 / 68	PASS	Dataset PASS	0
LD34231552.las	LAS 1.4, PDRF 6	PASS	0	0	PASS	PASS	0 / 68	PASS	Dataset PASS	0
LD34231555.las	LAS 1.4, PDRF 6	PASS	0	0	PASS	PASS	0 / 68	PASS	Dataset PASS	0
LD34231558.las	LAS 1.4, PDRF 6	PASS	0	0	PASS	PASS	0 / 68	PASS	Dataset PASS	0
LD34231561.las	LAS 1.4, PDRF 6	PASS	0	0	PASS	PASS	0 / 68	PASS	Dataset PASS	0
LD34231564.las	LAS 1.4, PDRF 6	PASS	0	0	PASS	PASS	0 / 68	PASS	Dataset PASS	0
LD34231567.las	LAS 1.4, PDRF 6	PASS	0	0	PASS	PASS	0 / 68	PASS	Dataset PASS	0
LD34231570.las	LAS 1.4, PDRF 6	PASS	0	0	PASS	PASS	0 / 68	PASS	Dataset PASS	0
LD34231573.las	LAS 1.4, PDRF 6	PASS	0	0	PASS	PASS	0 / 68	PASS	Dataset PASS	0
LD34231576.las	LAS 1.4, PDRF 6	PASS	0	0	PASS	PASS	0 / 68	PASS	Dataset PASS	0
LD34231579.las	LAS 1.4, PDRF 6	PASS	0	0	PASS	PASS	0 / 68	PASS	Dataset PASS	0
LD34231582.las	LAS 1.4, PDRF 6	PASS	0	0	PASS	PASS	0 / 68	PASS	Dataset PASS	0
LD34231585.las	LAS 1.4, PDRF 6	PASS	0	0	PASS	PASS	0 / 68	PASS	Dataset PASS	0

DPH-1.1 Report on ASPRS LAS File Format (Tiled Data) - Compliance - continued

File	LAS Version/PDRF	System ID	Legacy Point Count	Legacy Return Counts	File Source ID	Global Encoding	VLRs / EVLRs	WKT	Intensity	Point Count with Bad Return Info
LD34231588.las	LAS 1.4, PDRF 6	PASS	0	0	PASS	PASS	0 / 68	PASS	Dataset PASS	0
LD34231591.las	LAS 1.4, PDRF 6	PASS	0	0	PASS	PASS	0 / 68	PASS	Dataset PASS	0
LD34231594.las	LAS 1.4, PDRF 6	PASS	0	0	PASS	PASS	0 / 68	PASS	Dataset PASS	0
LD34231597.las	LAS 1.4, PDRF 6	PASS	0	0	PASS	PASS	0 / 68	PASS	Dataset PASS	0
LD34231600.las	LAS 1.4, PDRF 6	PASS	0	0	PASS	PASS	0 / 68	PASS	Dataset PASS	0
LD34231603.las	LAS 1.4, PDRF 6	PASS	0	0	PASS	PASS	0 / 68	PASS	Dataset PASS	0
LD34231606.las	LAS 1.4, PDRF 6	PASS	0	0	PASS	PASS	0 / 68	PASS	Dataset PASS	0
LD34231609.las	LAS 1.4, PDRF 6	PASS	0	0	PASS	PASS	0 / 20	PASS	Dataset PASS	0
LD34261396.las	LAS 1.4, PDRF 6	PASS	0	0	PASS	PASS	0 / 68	PASS	Dataset PASS	0
LD34261399.las	LAS 1.4, PDRF 6	PASS	0	0	PASS	PASS	0 / 68	PASS	Dataset PASS	0
LD34261402.las	LAS 1.4, PDRF 6	PASS	0	0	PASS	PASS	0 / 68	PASS	Dataset PASS	0
LD34261405.las	LAS 1.4, PDRF 6	PASS	0	0	PASS	PASS	0 / 68	PASS	Dataset PASS	0
LD34261408.las	LAS 1.4, PDRF 6	PASS	0	0	PASS	PASS	0 / 68	PASS	Dataset PASS	0
LD34261411.las	LAS 1.4, PDRF 6	PASS	0	0	PASS	PASS	0 / 68	PASS	Dataset PASS	0
LD34261414.las	LAS 1.4, PDRF 6	PASS	0	0	PASS	PASS	0 / 68	PASS	Dataset PASS	0
LD34261417.las	LAS 1.4, PDRF 6	PASS	0	0	PASS	PASS	0 / 68	PASS	Dataset PASS	0
LD34261420.las	LAS 1.4, PDRF 6	PASS	0	0	PASS	PASS	0 / 68	PASS	Dataset PASS	0
LD34261423.las	LAS 1.4, PDRF 6	PASS	0	0	PASS	PASS	0 / 68	PASS	Dataset PASS	0
LD34261426.las	LAS 1.4, PDRF 6	PASS	0	0	PASS	PASS	0 / 68	PASS	Dataset PASS	0
LD34261429.las	LAS 1.4, PDRF 6	PASS	0	0	PASS	PASS	0 / 68	PASS	Dataset PASS	0
LD34261432.las	LAS 1.4, PDRF 6	PASS	0	0	PASS	PASS	0 / 68	PASS	Dataset PASS	0
LD34261435.las	LAS 1.4, PDRF 6	PASS	0	0	PASS	PASS	0 / 68	PASS	Dataset PASS	0
LD34261438.las	LAS 1.4, PDRF 6	PASS	0	0	PASS	PASS	0 / 68	PASS	Dataset PASS	0
LD34261441.las	LAS 1.4, PDRF 6	PASS	0	0	PASS	PASS	0 / 68	PASS	Dataset PASS	0
LD34261444.las	LAS 1.4, PDRF 6	PASS	0	0	PASS	PASS	0 / 68	PASS	Dataset PASS	0
LD34261447.las	LAS 1.4, PDRF 6	PASS	0	0	PASS	PASS	0 / 68	PASS	Dataset PASS	0
LD34261450.las	LAS 1.4, PDRF 6	PASS	0	0	PASS	PASS	0 / 68	PASS	Dataset PASS	0
LD34261453.las	LAS 1.4, PDRF 6	PASS	0	0	PASS	PASS	0 / 68	PASS	Dataset PASS	0
LD34261456.las	LAS 1.4, PDRF 6	PASS	0	0	PASS	PASS	0 / 68	PASS	Dataset PASS	0
LD34261459.las	LAS 1.4, PDRF 6	PASS	0	0	PASS	PASS	0 / 68	PASS	Dataset PASS	0
LD34261462.las	LAS 1.4, PDRF 6	PASS	0	0	PASS	PASS	0 / 68	PASS	Dataset PASS	0
LD34261465.las	LAS 1.4, PDRF 6	PASS	0	0	PASS	PASS	0 / 68	PASS	Dataset PASS	0
LD34261468.las	LAS 1.4, PDRF 6	PASS	0	0	PASS	PASS	0 / 68	PASS	Dataset PASS	0
LD34261471.las	LAS 1.4, PDRF 6	PASS	0	0	PASS	PASS	0 / 68	PASS	Dataset PASS	0
LD34261474.las	LAS 1.4, PDRF 6	PASS	0	0	PASS	PASS	0 / 68	PASS	Dataset PASS	0
LD34261477.las	LAS 1.4, PDRF 6	PASS	0	0	PASS	PASS	0 / 68	PASS	Dataset PASS	0
LD34261480.las	LAS 1.4, PDRF 6	PASS	0	0	PASS	PASS	0 / 68	PASS	Dataset PASS	0
LD34261483.las	LAS 1.4, PDRF 6	PASS	0	0	PASS	PASS	0 / 68	PASS	Dataset PASS	0
LD34261486.las	LAS 1.4, PDRF 6	PASS	0	0	PASS	PASS	0 / 68	PASS	Dataset PASS	0
LD34261489.las	LAS 1.4, PDRF 6	PASS	0	0	PASS	PASS	0 / 68	PASS	Dataset PASS	0
LD34261492.las	LAS 1.4, PDRF 6	PASS	0	0	PASS	PASS	0 / 68	PASS	Dataset PASS	0
LD34261495.las	LAS 1.4, PDRF 6	PASS	0	0	PASS	PASS	0 / 68	PASS	Dataset PASS	0
LD34261498.las	LAS 1.4, PDRF 6	PASS	0	0	PASS	PASS	0 / 68	PASS	Dataset PASS	0
LD34261501.las	LAS 1.4, PDRF 6	PASS	0	0	PASS	PASS	0 / 68	PASS	Dataset PASS	0
LD34261504.las	LAS 1.4, PDRF 6	PASS	0	0	PASS	PASS	0 / 68	PASS	Dataset PASS	0
LD34261507.las	LAS 1.4, PDRF 6	PASS	0	0	PASS	PASS	0 / 68	PASS	Dataset PASS	0
LD34261510.las	LAS 1.4, PDRF 6	PASS	0	0	PASS	PASS	0 / 68	PASS	Dataset PASS	0
LD34261513.las	LAS 1.4, PDRF 6	PASS	0	0	PASS	PASS	0 / 68	PASS	Dataset PASS	0
LD34261516.las	LAS 1.4, PDRF 6	PASS	0	0	PASS	PASS	0 / 68	PASS	Dataset PASS	0

DPH-1.1 Report on ASPRS LAS File Format (Tiled Data) - Compliance - continued

File	LAS Version/PDRF	System ID	Legacy Point Count	Legacy Return Counts	File Source ID	Global Encoding	VLRs / EVLRs	WKT	Intensity	Point Count with Bad Return Info
LD34261519.las	LAS 1.4, PDRF 6	PASS	0	0	PASS	PASS	0 / 68	PASS	Dataset PASS	0
LD34261522.las	LAS 1.4, PDRF 6	PASS	0	0	PASS	PASS	0 / 68	PASS	Dataset PASS	0
LD34261525.las	LAS 1.4, PDRF 6	PASS	0	0	PASS	PASS	0 / 68	PASS	Dataset PASS	0
LD34261528.las	LAS 1.4, PDRF 6	PASS	0	0	PASS	PASS	0 / 68	PASS	Dataset PASS	0
LD34261531.las	LAS 1.4, PDRF 6	PASS	0	0	PASS	PASS	0 / 68	PASS	Dataset PASS	0
LD34261534.las	LAS 1.4, PDRF 6	PASS	0	0	PASS	PASS	0 / 68	PASS	Dataset PASS	0
LD34261537.las	LAS 1.4, PDRF 6	PASS	0	0	PASS	PASS	0 / 68	PASS	Dataset PASS	0
LD34261540.las	LAS 1.4, PDRF 6	PASS	0	0	PASS	PASS	0 / 68	PASS	Dataset PASS	0
LD34261543.las	LAS 1.4, PDRF 6	PASS	0	0	PASS	PASS	0 / 68	PASS	Dataset PASS	0
LD34261546.las	LAS 1.4, PDRF 6	PASS	0	0	PASS	PASS	0 / 68	PASS	Dataset PASS	0
LD34261549.las	LAS 1.4, PDRF 6	PASS	0	0	PASS	PASS	0 / 68	PASS	Dataset PASS	0
LD34261552.las	LAS 1.4, PDRF 6	PASS	0	0	PASS	PASS	0 / 68	PASS	Dataset PASS	0
LD34261555.las	LAS 1.4, PDRF 6	PASS	0	0	PASS	PASS	0 / 68	PASS	Dataset PASS	0
LD34261558.las	LAS 1.4, PDRF 6	PASS	0	0	PASS	PASS	0 / 68	PASS	Dataset PASS	0
LD34261561.las	LAS 1.4, PDRF 6	PASS	0	0	PASS	PASS	0 / 68	PASS	Dataset PASS	0
LD34261564.las	LAS 1.4, PDRF 6	PASS	0	0	PASS	PASS	0 / 68	PASS	Dataset PASS	0
LD34261567.las	LAS 1.4, PDRF 6	PASS	0	0	PASS	PASS	0 / 68	PASS	Dataset PASS	0
LD34261570.las	LAS 1.4, PDRF 6	PASS	0	0	PASS	PASS	0 / 68	PASS	Dataset PASS	0
LD34261573.las	LAS 1.4, PDRF 6	PASS	0	0	PASS	PASS	0 / 68	PASS	Dataset PASS	0
LD34261576.las	LAS 1.4, PDRF 6	PASS	0	0	PASS	PASS	0 / 68	PASS	Dataset PASS	0
LD34261579.las	LAS 1.4, PDRF 6	PASS	0	0	PASS	PASS	0 / 68	PASS	Dataset PASS	0
LD34261582.las	LAS 1.4, PDRF 6	PASS	0	0	PASS	PASS	0 / 68	PASS	Dataset PASS	0
LD34261585.las	LAS 1.4, PDRF 6	PASS	0	0	PASS	PASS	0 / 68	PASS	Dataset PASS	0
LD34261588.las	LAS 1.4, PDRF 6	PASS	0	0	PASS	PASS	0 / 68	PASS	Dataset PASS	0
LD34261591.las	LAS 1.4, PDRF 6	PASS	0	0	PASS	PASS	0 / 68	PASS	Dataset PASS	0
LD34261594.las	LAS 1.4, PDRF 6	PASS	0	0	PASS	PASS	0 / 68	PASS	Dataset PASS	0
LD34261597.las	LAS 1.4, PDRF 6	PASS	0	0	PASS	PASS	0 / 68	PASS	Dataset PASS	0
LD34261600.las	LAS 1.4, PDRF 6	PASS	0	0	PASS	PASS	0 / 68	PASS	Dataset PASS	0
LD34261603.las	LAS 1.4, PDRF 6	PASS	0	0	PASS	PASS	0 / 68	PASS	Dataset PASS	0
LD34261606.las	LAS 1.4, PDRF 6	PASS	0	0	PASS	PASS	0 / 68	PASS	Dataset PASS	0
LD34261609.las	LAS 1.4, PDRF 6	PASS	0	0	PASS	PASS	0 / 20	PASS	Dataset PASS	0
LD34291396.las	LAS 1.4, PDRF 6	PASS	0	0	PASS	PASS	0 / 68	PASS	Dataset PASS	0
LD34291399.las	LAS 1.4, PDRF 6	PASS	0	0	PASS	PASS	0 / 68	PASS	Dataset PASS	0
LD34291402.las	LAS 1.4, PDRF 6	PASS	0	0	PASS	PASS	0 / 68	PASS	Dataset PASS	0
LD34291405.las	LAS 1.4, PDRF 6	PASS	0	0	PASS	PASS	0 / 68	PASS	Dataset PASS	0
LD34291408.las	LAS 1.4, PDRF 6	PASS	0	0	PASS	PASS	0 / 68	PASS	Dataset PASS	0
LD34291411.las	LAS 1.4, PDRF 6	PASS	0	0	PASS	PASS	0 / 68	PASS	Dataset PASS	0
LD34291414.las	LAS 1.4, PDRF 6	PASS	0	0	PASS	PASS	0 / 68	PASS	Dataset PASS	0
LD34291417.las	LAS 1.4, PDRF 6	PASS	0	0	PASS	PASS	0 / 68	PASS	Dataset PASS	0
LD34291420.las	LAS 1.4, PDRF 6	PASS	0	0	PASS	PASS	0 / 68	PASS	Dataset PASS	0
LD34291423.las	LAS 1.4, PDRF 6	PASS	0	0	PASS	PASS	0 / 68	PASS	Dataset PASS	0
LD34291426.las	LAS 1.4, PDRF 6	PASS	0	0	PASS	PASS	0 / 68	PASS	Dataset PASS	0
LD34291429.las	LAS 1.4, PDRF 6	PASS	0	0	PASS	PASS	0 / 68	PASS	Dataset PASS	0
LD34291432.las	LAS 1.4, PDRF 6	PASS	0	0	PASS	PASS	0 / 68	PASS	Dataset PASS	0
LD34291435.las	LAS 1.4, PDRF 6	PASS	0	0	PASS	PASS	0 / 68	PASS	Dataset PASS	0
LD34291438.las	LAS 1.4, PDRF 6	PASS	0	0	PASS	PASS	0 / 68	PASS	Dataset PASS	0
LD34291441.las	LAS 1.4, PDRF 6	PASS	0	0	PASS	PASS	0 / 68	PASS	Dataset PASS	0
LD34291444.las	LAS 1.4, PDRF 6	PASS	0	0	PASS	PASS	0 / 68	PASS	Dataset PASS	0
LD34291447.las	LAS 1.4, PDRF 6	PASS	0	0	PASS	PASS	0 / 68	PASS	Dataset PASS	0

DPH-1.1 Report on ASPRS LAS File Format (Tiled Data) - Compliance - continued

File	LAS Version/PDRF	System ID	Legacy Point Count	Legacy Return Counts	File Source ID	Global Encoding	VLRs / EVLRs	WKT	Intensity	Point Count with Bad Return Info
LD34291450.las	LAS 1.4, PDRF 6	PASS	0	0	PASS	PASS	0 / 68	PASS	Dataset PASS	0
LD34291453.las	LAS 1.4, PDRF 6	PASS	0	0	PASS	PASS	0 / 68	PASS	Dataset PASS	0
LD34291456.las	LAS 1.4, PDRF 6	PASS	0	0	PASS	PASS	0 / 68	PASS	Dataset PASS	0
LD34291459.las	LAS 1.4, PDRF 6	PASS	0	0	PASS	PASS	0 / 68	PASS	Dataset PASS	0
LD34291462.las	LAS 1.4, PDRF 6	PASS	0	0	PASS	PASS	0 / 68	PASS	Dataset PASS	0
LD34291465.las	LAS 1.4, PDRF 6	PASS	0	0	PASS	PASS	0 / 68	PASS	Dataset PASS	0
LD34291468.las	LAS 1.4, PDRF 6	PASS	0	0	PASS	PASS	0 / 68	PASS	Dataset PASS	0
LD34291471.las	LAS 1.4, PDRF 6	PASS	0	0	PASS	PASS	0 / 68	PASS	Dataset PASS	0
LD34291474.las	LAS 1.4, PDRF 6	PASS	0	0	PASS	PASS	0 / 68	PASS	Dataset PASS	0
LD34291477.las	LAS 1.4, PDRF 6	PASS	0	0	PASS	PASS	0 / 68	PASS	Dataset PASS	0
LD34291480.las	LAS 1.4, PDRF 6	PASS	0	0	PASS	PASS	0 / 68	PASS	Dataset PASS	0
LD34291483.las	LAS 1.4, PDRF 6	PASS	0	0	PASS	PASS	0 / 68	PASS	Dataset PASS	0
LD34291486.las	LAS 1.4, PDRF 6	PASS	0	0	PASS	PASS	0 / 68	PASS	Dataset PASS	0
LD34291489.las	LAS 1.4, PDRF 6	PASS	0	0	PASS	PASS	0 / 68	PASS	Dataset PASS	0
LD34291492.las	LAS 1.4, PDRF 6	PASS	0	0	PASS	PASS	0 / 68	PASS	Dataset PASS	0
LD34291495.las	LAS 1.4, PDRF 6	PASS	0	0	PASS	PASS	0 / 68	PASS	Dataset PASS	0
LD34291498.las	LAS 1.4, PDRF 6	PASS	0	0	PASS	PASS	0 / 68	PASS	Dataset PASS	0
LD34291501.las	LAS 1.4, PDRF 6	PASS	0	0	PASS	PASS	0 / 68	PASS	Dataset PASS	0
LD34291504.las	LAS 1.4, PDRF 6	PASS	0	0	PASS	PASS	0 / 68	PASS	Dataset PASS	0
LD34291507.las	LAS 1.4, PDRF 6	PASS	0	0	PASS	PASS	0 / 68	PASS	Dataset PASS	0
LD34291510.las	LAS 1.4, PDRF 6	PASS	0	0	PASS	PASS	0 / 68	PASS	Dataset PASS	0
LD34291513.las	LAS 1.4, PDRF 6	PASS	0	0	PASS	PASS	0 / 68	PASS	Dataset PASS	0
LD34291516.las	LAS 1.4, PDRF 6	PASS	0	0	PASS	PASS	0 / 68	PASS	Dataset PASS	0
LD34291519.las	LAS 1.4, PDRF 6	PASS	0	0	PASS	PASS	0 / 68	PASS	Dataset PASS	0
LD34291522.las	LAS 1.4, PDRF 6	PASS	0	0	PASS	PASS	0 / 68	PASS	Dataset PASS	0
LD34291525.las	LAS 1.4, PDRF 6	PASS	0	0	PASS	PASS	0 / 68	PASS	Dataset PASS	0
LD34291528.las	LAS 1.4, PDRF 6	PASS	0	0	PASS	PASS	0 / 68	PASS	Dataset PASS	0
LD34291531.las	LAS 1.4, PDRF 6	PASS	0	0	PASS	PASS	0 / 68	PASS	Dataset PASS	0
LD34291534.las	LAS 1.4, PDRF 6	PASS	0	0	PASS	PASS	0 / 68	PASS	Dataset PASS	0
LD34291537.las	LAS 1.4, PDRF 6	PASS	0	0	PASS	PASS	0 / 68	PASS	Dataset PASS	0
LD34291540.las	LAS 1.4, PDRF 6	PASS	0	0	PASS	PASS	0 / 68	PASS	Dataset PASS	0
LD34291543.las	LAS 1.4, PDRF 6	PASS	0	0	PASS	PASS	0 / 68	PASS	Dataset PASS	0
LD34291546.las	LAS 1.4, PDRF 6	PASS	0	0	PASS	PASS	0 / 68	PASS	Dataset PASS	0
LD34291549.las	LAS 1.4, PDRF 6	PASS	0	0	PASS	PASS	0 / 68	PASS	Dataset PASS	0
LD34291552.las	LAS 1.4, PDRF 6	PASS	0	0	PASS	PASS	0 / 68	PASS	Dataset PASS	0
LD34291555.las	LAS 1.4, PDRF 6	PASS	0	0	PASS	PASS	0 / 68	PASS	Dataset PASS	0
LD34291558.las	LAS 1.4, PDRF 6	PASS	0	0	PASS	PASS	0 / 68	PASS	Dataset PASS	0
LD34291561.las	LAS 1.4, PDRF 6	PASS	0	0	PASS	PASS	0 / 68	PASS	Dataset PASS	0
LD34291564.las	LAS 1.4, PDRF 6	PASS	0	0	PASS	PASS	0 / 68	PASS	Dataset PASS	0
LD34291567.las	LAS 1.4, PDRF 6	PASS	0	0	PASS	PASS	0 / 68	PASS	Dataset PASS	0
LD34291570.las	LAS 1.4, PDRF 6	PASS	0	0	PASS	PASS	0 / 68	PASS	Dataset PASS	0
LD34291573.las	LAS 1.4, PDRF 6	PASS	0	0	PASS	PASS	0 / 68	PASS	Dataset PASS	0
LD34291576.las	LAS 1.4, PDRF 6	PASS	0	0	PASS	PASS	0 / 68	PASS	Dataset PASS	0
LD34291579.las	LAS 1.4, PDRF 6	PASS	0	0	PASS	PASS	0 / 68	PASS	Dataset PASS	0
LD34291582.las	LAS 1.4, PDRF 6	PASS	0	0	PASS	PASS	0 / 68	PASS	Dataset PASS	0
LD34291585.las	LAS 1.4, PDRF 6	PASS	0	0	PASS	PASS	0 / 68	PASS	Dataset PASS	0
LD34291588.las	LAS 1.4, PDRF 6	PASS	0	0	PASS	PASS	0 / 68	PASS	Dataset PASS	0
LD34291591.las	LAS 1.4, PDRF 6	PASS	0	0	PASS	PASS	0 / 68	PASS	Dataset PASS	0
LD34291594.las	LAS 1.4, PDRF 6	PASS	0	0	PASS	PASS	0 / 68	PASS	Dataset PASS	0

DPH-1.1 Report on ASPRS LAS File Format (Tiled Data) - Compliance - continued

File	LAS Version/PDRF	System ID	Legacy Point Count	Legacy Return Counts	File Source ID	Global Encoding	VLRs / EVLRs	WKT	Intensity	Point Count with Bad Return Info
LD34291597.las	LAS 1.4, PDRF 6	PASS	0	0	PASS	PASS	0 / 68	PASS	Dataset PASS	0
LD34291600.las	LAS 1.4, PDRF 6	PASS	0	0	PASS	PASS	0 / 68	PASS	Dataset PASS	0
LD34291603.las	LAS 1.4, PDRF 6	PASS	0	0	PASS	PASS	0 / 68	PASS	Dataset PASS	0
LD34291606.las	LAS 1.4, PDRF 6	PASS	0	0	PASS	PASS	0 / 68	PASS	Dataset PASS	0
LD34291609.las	LAS 1.4, PDRF 6	PASS	0	0	PASS	PASS	0 / 20	PASS	Dataset PASS	0
LD34321396.las	LAS 1.4, PDRF 6	PASS	0	0	PASS	PASS	0 / 68	PASS	Dataset PASS	0
LD34321399.las	LAS 1.4, PDRF 6	PASS	0	0	PASS	PASS	0 / 68	PASS	Dataset PASS	0
LD34321402.las	LAS 1.4, PDRF 6	PASS	0	0	PASS	PASS	0 / 68	PASS	Dataset PASS	0
LD34321405.las	LAS 1.4, PDRF 6	PASS	0	0	PASS	PASS	0 / 68	PASS	Dataset PASS	0
LD34321408.las	LAS 1.4, PDRF 6	PASS	0	0	PASS	PASS	0 / 68	PASS	Dataset PASS	0
LD34321411.las	LAS 1.4, PDRF 6	PASS	0	0	PASS	PASS	0 / 68	PASS	Dataset PASS	0
LD34321414.las	LAS 1.4, PDRF 6	PASS	0	0	PASS	PASS	0 / 68	PASS	Dataset PASS	0
LD34321417.las	LAS 1.4, PDRF 6	PASS	0	0	PASS	PASS	0 / 68	PASS	Dataset PASS	0
LD34321420.las	LAS 1.4, PDRF 6	PASS	0	0	PASS	PASS	0 / 68	PASS	Dataset PASS	0
LD34321423.las	LAS 1.4, PDRF 6	PASS	0	0	PASS	PASS	0 / 68	PASS	Dataset PASS	0
LD34321426.las	LAS 1.4, PDRF 6	PASS	0	0	PASS	PASS	0 / 68	PASS	Dataset PASS	0
LD34321429.las	LAS 1.4, PDRF 6	PASS	0	0	PASS	PASS	0 / 68	PASS	Dataset PASS	0
LD34321432.las	LAS 1.4, PDRF 6	PASS	0	0	PASS	PASS	0 / 68	PASS	Dataset PASS	0
LD34321435.las	LAS 1.4, PDRF 6	PASS	0	0	PASS	PASS	0 / 68	PASS	Dataset PASS	0
LD34321438.las	LAS 1.4, PDRF 6	PASS	0	0	PASS	PASS	0 / 68	PASS	Dataset PASS	0
LD34321441.las	LAS 1.4, PDRF 6	PASS	0	0	PASS	PASS	0 / 68	PASS	Dataset PASS	0
LD34321444.las	LAS 1.4, PDRF 6	PASS	0	0	PASS	PASS	0 / 68	PASS	Dataset PASS	0
LD34321447.las	LAS 1.4, PDRF 6	PASS	0	0	PASS	PASS	0 / 68	PASS	Dataset PASS	0
LD34321450.las	LAS 1.4, PDRF 6	PASS	0	0	PASS	PASS	0 / 68	PASS	Dataset PASS	0
LD34321453.las	LAS 1.4, PDRF 6	PASS	0	0	PASS	PASS	0 / 68	PASS	Dataset PASS	0
LD34321456.las	LAS 1.4, PDRF 6	PASS	0	0	PASS	PASS	0 / 68	PASS	Dataset PASS	0
LD34321459.las	LAS 1.4, PDRF 6	PASS	0	0	PASS	PASS	0 / 68	PASS	Dataset PASS	0
LD34321462.las	LAS 1.4, PDRF 6	PASS	0	0	PASS	PASS	0 / 68	PASS	Dataset PASS	0
LD34321465.las	LAS 1.4, PDRF 6	PASS	0	0	PASS	PASS	0 / 68	PASS	Dataset PASS	0
LD34321468.las	LAS 1.4, PDRF 6	PASS	0	0	PASS	PASS	0 / 68	PASS	Dataset PASS	0
LD34321471.las	LAS 1.4, PDRF 6	PASS	0	0	PASS	PASS	0 / 68	PASS	Dataset PASS	0
LD34321474.las	LAS 1.4, PDRF 6	PASS	0	0	PASS	PASS	0 / 68	PASS	Dataset PASS	0
LD34321477.las	LAS 1.4, PDRF 6	PASS	0	0	PASS	PASS	0 / 68	PASS	Dataset PASS	0
LD34321480.las	LAS 1.4, PDRF 6	PASS	0	0	PASS	PASS	0 / 68	PASS	Dataset PASS	0
LD34321483.las	LAS 1.4, PDRF 6	PASS	0	0	PASS	PASS	0 / 68	PASS	Dataset PASS	0
LD34321486.las	LAS 1.4, PDRF 6	PASS	0	0	PASS	PASS	0 / 68	PASS	Dataset PASS	0
LD34321489.las	LAS 1.4, PDRF 6	PASS	0	0	PASS	PASS	0 / 68	PASS	Dataset PASS	0
LD34321492.las	LAS 1.4, PDRF 6	PASS	0	0	PASS	PASS	0 / 68	PASS	Dataset PASS	0
LD34321495.las	LAS 1.4, PDRF 6	PASS	0	0	PASS	PASS	0 / 68	PASS	Dataset PASS	0
LD34321498.las	LAS 1.4, PDRF 6	PASS	0	0	PASS	PASS	0 / 68	PASS	Dataset PASS	0
LD34321501.las	LAS 1.4, PDRF 6	PASS	0	0	PASS	PASS	0 / 68	PASS	Dataset PASS	0
LD34321504.las	LAS 1.4, PDRF 6	PASS	0	0	PASS	PASS	0 / 68	PASS	Dataset PASS	0
LD34321507.las	LAS 1.4, PDRF 6	PASS	0	0	PASS	PASS	0 / 68	PASS	Dataset PASS	0
LD34321510.las	LAS 1.4, PDRF 6	PASS	0	0	PASS	PASS	0 / 68	PASS	Dataset PASS	0
LD34321513.las	LAS 1.4, PDRF 6	PASS	0	0	PASS	PASS	0 / 68	PASS	Dataset PASS	0
LD34321516.las	LAS 1.4, PDRF 6	PASS	0	0	PASS	PASS	0 / 68	PASS	Dataset PASS	0
LD34321519.las	LAS 1.4, PDRF 6	PASS	0	0	PASS	PASS	0 / 68	PASS	Dataset PASS	0
LD34321522.las	LAS 1.4, PDRF 6	PASS	0	0	PASS	PASS	0 / 68	PASS	Dataset PASS	0
LD34321525.las	LAS 1.4, PDRF 6	PASS	0	0	PASS	PASS	0 / 68	PASS	Dataset PASS	0

DPH-1.1 Report on ASPRS LAS File Format (Tiled Data) - Compliance - continued

File	LAS Version/PDRF	System ID	Legacy Point Count	Legacy Return Counts	File Source ID	Global Encoding	VLRs / EVLRs	WKT	Intensity	Point Count with Bad Return Info
LD34321528.las	LAS 1.4, PDRF 6	PASS	0	0	PASS	PASS	0 / 68	PASS	Dataset PASS	0
LD34321531.las	LAS 1.4, PDRF 6	PASS	0	0	PASS	PASS	0 / 68	PASS	Dataset PASS	0
LD34321534.las	LAS 1.4, PDRF 6	PASS	0	0	PASS	PASS	0 / 68	PASS	Dataset PASS	0
LD34321537.las	LAS 1.4, PDRF 6	PASS	0	0	PASS	PASS	0 / 68	PASS	Dataset PASS	0
LD34321540.las	LAS 1.4, PDRF 6	PASS	0	0	PASS	PASS	0 / 68	PASS	Dataset PASS	0
LD34321543.las	LAS 1.4, PDRF 6	PASS	0	0	PASS	PASS	0 / 68	PASS	Dataset PASS	0
LD34321546.las	LAS 1.4, PDRF 6	PASS	0	0	PASS	PASS	0 / 68	PASS	Dataset PASS	0
LD34321549.las	LAS 1.4, PDRF 6	PASS	0	0	PASS	PASS	0 / 68	PASS	Dataset PASS	0
LD34321552.las	LAS 1.4, PDRF 6	PASS	0	0	PASS	PASS	0 / 68	PASS	Dataset PASS	0
LD34321555.las	LAS 1.4, PDRF 6	PASS	0	0	PASS	PASS	0 / 68	PASS	Dataset PASS	0
LD34321558.las	LAS 1.4, PDRF 6	PASS	0	0	PASS	PASS	0 / 68	PASS	Dataset PASS	0
LD34321561.las	LAS 1.4, PDRF 6	PASS	0	0	PASS	PASS	0 / 68	PASS	Dataset PASS	0
LD34321564.las	LAS 1.4, PDRF 6	PASS	0	0	PASS	PASS	0 / 68	PASS	Dataset PASS	0
LD34321567.las	LAS 1.4, PDRF 6	PASS	0	0	PASS	PASS	0 / 68	PASS	Dataset PASS	0
LD34321570.las	LAS 1.4, PDRF 6	PASS	0	0	PASS	PASS	0 / 68	PASS	Dataset PASS	0
LD34321573.las	LAS 1.4, PDRF 6	PASS	0	0	PASS	PASS	0 / 68	PASS	Dataset PASS	0
LD34321576.las	LAS 1.4, PDRF 6	PASS	0	0	PASS	PASS	0 / 68	PASS	Dataset PASS	0
LD34321579.las	LAS 1.4, PDRF 6	PASS	0	0	PASS	PASS	0 / 68	PASS	Dataset PASS	0
LD34321582.las	LAS 1.4, PDRF 6	PASS	0	0	PASS	PASS	0 / 68	PASS	Dataset PASS	0
LD34321585.las	LAS 1.4, PDRF 6	PASS	0	0	PASS	PASS	0 / 68	PASS	Dataset PASS	0
LD34321588.las	LAS 1.4, PDRF 6	PASS	0	0	PASS	PASS	0 / 68	PASS	Dataset PASS	0
LD34321591.las	LAS 1.4, PDRF 6	PASS	0	0	PASS	PASS	0 / 68	PASS	Dataset PASS	0
LD34321594.las	LAS 1.4, PDRF 6	PASS	0	0	PASS	PASS	0 / 68	PASS	Dataset PASS	0
LD34321597.las	LAS 1.4, PDRF 6	PASS	0	0	PASS	PASS	0 / 68	PASS	Dataset PASS	0
LD34321600.las	LAS 1.4, PDRF 6	PASS	0	0	PASS	PASS	0 / 68	PASS	Dataset PASS	0
LD34321603.las	LAS 1.4, PDRF 6	PASS	0	0	PASS	PASS	0 / 68	PASS	Dataset PASS	0
LD34321606.las	LAS 1.4, PDRF 6	PASS	0	0	PASS	PASS	0 / 68	PASS	Dataset PASS	0
LD34321609.las	LAS 1.4, PDRF 6	PASS	0	0	PASS	PASS	0 / 20	PASS	Dataset PASS	0
LD34351396.las	LAS 1.4, PDRF 6	PASS	0	0	PASS	PASS	0 / 68	PASS	Dataset PASS	0
LD34351399.las	LAS 1.4, PDRF 6	PASS	0	0	PASS	PASS	0 / 68	PASS	Dataset PASS	0
LD34351402.las	LAS 1.4, PDRF 6	PASS	0	0	PASS	PASS	0 / 68	PASS	Dataset PASS	0
LD34351405.las	LAS 1.4, PDRF 6	PASS	0	0	PASS	PASS	0 / 68	PASS	Dataset PASS	0
LD34351408.las	LAS 1.4, PDRF 6	PASS	0	0	PASS	PASS	0 / 68	PASS	Dataset PASS	0
LD34351411.las	LAS 1.4, PDRF 6	PASS	0	0	PASS	PASS	0 / 68	PASS	Dataset PASS	0
LD34351414.las	LAS 1.4, PDRF 6	PASS	0	0	PASS	PASS	0 / 68	PASS	Dataset PASS	0
LD34351417.las	LAS 1.4, PDRF 6	PASS	0	0	PASS	PASS	0 / 68	PASS	Dataset PASS	0
LD34351420.las	LAS 1.4, PDRF 6	PASS	0	0	PASS	PASS	0 / 68	PASS	Dataset PASS	0
LD34351423.las	LAS 1.4, PDRF 6	PASS	0	0	PASS	PASS	0 / 68	PASS	Dataset PASS	0
LD34351426.las	LAS 1.4, PDRF 6	PASS	0	0	PASS	PASS	0 / 68	PASS	Dataset PASS	0
LD34351429.las	LAS 1.4, PDRF 6	PASS	0	0	PASS	PASS	0 / 68	PASS	Dataset PASS	0
LD34351432.las	LAS 1.4, PDRF 6	PASS	0	0	PASS	PASS	0 / 68	PASS	Dataset PASS	0
LD34351435.las	LAS 1.4, PDRF 6	PASS	0	0	PASS	PASS	0 / 68	PASS	Dataset PASS	0
LD34351438.las	LAS 1.4, PDRF 6	PASS	0	0	PASS	PASS	0 / 68	PASS	Dataset PASS	0
LD34351441.las	LAS 1.4, PDRF 6	PASS	0	0	PASS	PASS	0 / 68	PASS	Dataset PASS	0
LD34351444.las	LAS 1.4, PDRF 6	PASS	0	0	PASS	PASS	0 / 68	PASS	Dataset PASS	0
LD34351447.las	LAS 1.4, PDRF 6	PASS	0	0	PASS	PASS	0 / 68	PASS	Dataset PASS	0
LD34351450.las	LAS 1.4, PDRF 6	PASS	0	0	PASS	PASS	0 / 68	PASS	Dataset PASS	0
LD34351453.las	LAS 1.4, PDRF 6	PASS	0	0	PASS	PASS	0 / 68	PASS	Dataset PASS	0
LD34351456.las	LAS 1.4, PDRF 6	PASS	0	0	PASS	PASS	0 / 68	PASS	Dataset PASS	0

DPH-1.1 Report on ASPRS LAS File Format (Tiled Data) - Compliance - continued

File	LAS Version/PDRF	System ID	Legacy Point Count	Legacy Return Counts	File Source ID	Global Encoding	VLRs / EVLRs	WKT	Intensity	Point Count with Bad Return Info
LD34351459.las	LAS 1.4, PDRF 6	PASS	0	0	PASS	PASS	0 / 68	PASS	Dataset PASS	0
LD34351462.las	LAS 1.4, PDRF 6	PASS	0	0	PASS	PASS	0 / 68	PASS	Dataset PASS	0
LD34351465.las	LAS 1.4, PDRF 6	PASS	0	0	PASS	PASS	0 / 68	PASS	Dataset PASS	0
LD34351468.las	LAS 1.4, PDRF 6	PASS	0	0	PASS	PASS	0 / 68	PASS	Dataset PASS	0
LD34351471.las	LAS 1.4, PDRF 6	PASS	0	0	PASS	PASS	0 / 68	PASS	Dataset PASS	0
LD34351474.las	LAS 1.4, PDRF 6	PASS	0	0	PASS	PASS	0 / 68	PASS	Dataset PASS	0
LD34351477.las	LAS 1.4, PDRF 6	PASS	0	0	PASS	PASS	0 / 68	PASS	Dataset PASS	0
LD34351480.las	LAS 1.4, PDRF 6	PASS	0	0	PASS	PASS	0 / 68	PASS	Dataset PASS	0
LD34351483.las	LAS 1.4, PDRF 6	PASS	0	0	PASS	PASS	0 / 68	PASS	Dataset PASS	0
LD34351486.las	LAS 1.4, PDRF 6	PASS	0	0	PASS	PASS	0 / 68	PASS	Dataset PASS	0
LD34351489.las	LAS 1.4, PDRF 6	PASS	0	0	PASS	PASS	0 / 68	PASS	Dataset PASS	0
LD34351492.las	LAS 1.4, PDRF 6	PASS	0	0	PASS	PASS	0 / 68	PASS	Dataset PASS	0
LD34351495.las	LAS 1.4, PDRF 6	PASS	0	0	PASS	PASS	0 / 68	PASS	Dataset PASS	0
LD34351498.las	LAS 1.4, PDRF 6	PASS	0	0	PASS	PASS	0 / 68	PASS	Dataset PASS	0
LD34351501.las	LAS 1.4, PDRF 6	PASS	0	0	PASS	PASS	0 / 68	PASS	Dataset PASS	0
LD34351504.las	LAS 1.4, PDRF 6	PASS	0	0	PASS	PASS	0 / 68	PASS	Dataset PASS	0
LD34351507.las	LAS 1.4, PDRF 6	PASS	0	0	PASS	PASS	0 / 68	PASS	Dataset PASS	0
LD34351510.las	LAS 1.4, PDRF 6	PASS	0	0	PASS	PASS	0 / 68	PASS	Dataset PASS	0
LD34351513.las	LAS 1.4, PDRF 6	PASS	0	0	PASS	PASS	0 / 68	PASS	Dataset PASS	0
LD34351516.las	LAS 1.4, PDRF 6	PASS	0	0	PASS	PASS	0 / 68	PASS	Dataset PASS	0
LD34351519.las	LAS 1.4, PDRF 6	PASS	0	0	PASS	PASS	0 / 68	PASS	Dataset PASS	0
LD34351522.las	LAS 1.4, PDRF 6	PASS	0	0	PASS	PASS	0 / 68	PASS	Dataset PASS	0
LD34351525.las	LAS 1.4, PDRF 6	PASS	0	0	PASS	PASS	0 / 68	PASS	Dataset PASS	0
LD34351528.las	LAS 1.4, PDRF 6	PASS	0	0	PASS	PASS	0 / 68	PASS	Dataset PASS	0
LD34351531.las	LAS 1.4, PDRF 6	PASS	0	0	PASS	PASS	0 / 68	PASS	Dataset PASS	0
LD34351534.las	LAS 1.4, PDRF 6	PASS	0	0	PASS	PASS	0 / 68	PASS	Dataset PASS	0
LD34351537.las	LAS 1.4, PDRF 6	PASS	0	0	PASS	PASS	0 / 68	PASS	Dataset PASS	0
LD34351540.las	LAS 1.4, PDRF 6	PASS	0	0	PASS	PASS	0 / 68	PASS	Dataset PASS	0
LD34351543.las	LAS 1.4, PDRF 6	PASS	0	0	PASS	PASS	0 / 68	PASS	Dataset PASS	0
LD34351546.las	LAS 1.4, PDRF 6	PASS	0	0	PASS	PASS	0 / 68	PASS	Dataset PASS	0
LD34351549.las	LAS 1.4, PDRF 6	PASS	0	0	PASS	PASS	0 / 68	PASS	Dataset PASS	0
LD34351552.las	LAS 1.4, PDRF 6	PASS	0	0	PASS	PASS	0 / 68	PASS	Dataset PASS	0
LD34351555.las	LAS 1.4, PDRF 6	PASS	0	0	PASS	PASS	0 / 68	PASS	Dataset PASS	0
LD34351558.las	LAS 1.4, PDRF 6	PASS	0	0	PASS	PASS	0 / 68	PASS	Dataset PASS	0
LD34351561.las	LAS 1.4, PDRF 6	PASS	0	0	PASS	PASS	0 / 68	PASS	Dataset PASS	0
LD34351564.las	LAS 1.4, PDRF 6	PASS	0	0	PASS	PASS	0 / 68	PASS	Dataset PASS	0
LD34351567.las	LAS 1.4, PDRF 6	PASS	0	0	PASS	PASS	0 / 68	PASS	Dataset PASS	0
LD34351570.las	LAS 1.4, PDRF 6	PASS	0	0	PASS	PASS	0 / 68	PASS	Dataset PASS	0
LD34351573.las	LAS 1.4, PDRF 6	PASS	0	0	PASS	PASS	0 / 68	PASS	Dataset PASS	0
LD34351576.las	LAS 1.4, PDRF 6	PASS	0	0	PASS	PASS	0 / 68	PASS	Dataset PASS	0
LD34351579.las	LAS 1.4, PDRF 6	PASS	0	0	PASS	PASS	0 / 68	PASS	Dataset PASS	0
LD34351582.las	LAS 1.4, PDRF 6	PASS	0	0	PASS	PASS	0 / 68	PASS	Dataset PASS	0
LD34351585.las	LAS 1.4, PDRF 6	PASS	0	0	PASS	PASS	0 / 68	PASS	Dataset PASS	0
LD34351588.las	LAS 1.4, PDRF 6	PASS	0	0	PASS	PASS	0 / 68	PASS	Dataset PASS	0
LD34351591.las	LAS 1.4, PDRF 6	PASS	0	0	PASS	PASS	0 / 68	PASS	Dataset PASS	0
LD34351594.las	LAS 1.4, PDRF 6	PASS	0	0	PASS	PASS	0 / 68	PASS	Dataset PASS	0
LD34351597.las	LAS 1.4, PDRF 6	PASS	0	0	PASS	PASS	0 / 68	PASS	Dataset PASS	0
LD34351600.las	LAS 1.4, PDRF 6	PASS	0	0	PASS	PASS	0 / 68	PASS	Dataset PASS	0
LD34351603.las	LAS 1.4, PDRF 6	PASS	0	0	PASS	PASS	0 / 68	PASS	Dataset PASS	0

DPH-1.1 Report on ASPRS LAS File Format (Tiled Data) - Compliance - continued

File	LAS Version/PDRF	System ID	Legacy Point Count	Legacy Return Counts	File Source ID	Global Encoding	VLRs / EVLRs	WKT	Intensity	Point Count with Bad Return Info
LD34351606.las	LAS 1.4, PDRF 6	PASS	0	0	PASS	PASS	0 / 68	PASS	Dataset PASS	0
LD34351609.las	LAS 1.4, PDRF 6	PASS	0	0	PASS	PASS	0 / 20	PASS	Dataset PASS	0
LD34381396.las	LAS 1.4, PDRF 6	PASS	0	0	PASS	PASS	0 / 68	PASS	Dataset PASS	0
LD34381399.las	LAS 1.4, PDRF 6	PASS	0	0	PASS	PASS	0 / 68	PASS	Dataset PASS	0
LD34381402.las	LAS 1.4, PDRF 6	PASS	0	0	PASS	PASS	0 / 68	PASS	Dataset PASS	0
LD34381405.las	LAS 1.4, PDRF 6	PASS	0	0	PASS	PASS	0 / 68	PASS	Dataset PASS	0
LD34381408.las	LAS 1.4, PDRF 6	PASS	0	0	PASS	PASS	0 / 68	PASS	Dataset PASS	0
LD34381411.las	LAS 1.4, PDRF 6	PASS	0	0	PASS	PASS	0 / 68	PASS	Dataset PASS	0
LD34381414.las	LAS 1.4, PDRF 6	PASS	0	0	PASS	PASS	0 / 68	PASS	Dataset PASS	0
LD34381417.las	LAS 1.4, PDRF 6	PASS	0	0	PASS	PASS	0 / 68	PASS	Dataset PASS	0
LD34381420.las	LAS 1.4, PDRF 6	PASS	0	0	PASS	PASS	0 / 68	PASS	Dataset PASS	0
LD34381423.las	LAS 1.4, PDRF 6	PASS	0	0	PASS	PASS	0 / 68	PASS	Dataset PASS	0
LD34381426.las	LAS 1.4, PDRF 6	PASS	0	0	PASS	PASS	0 / 68	PASS	Dataset PASS	0
LD34381429.las	LAS 1.4, PDRF 6	PASS	0	0	PASS	PASS	0 / 68	PASS	Dataset PASS	0
LD34381432.las	LAS 1.4, PDRF 6	PASS	0	0	PASS	PASS	0 / 68	PASS	Dataset PASS	0
LD34381435.las	LAS 1.4, PDRF 6	PASS	0	0	PASS	PASS	0 / 68	PASS	Dataset PASS	0
LD34381438.las	LAS 1.4, PDRF 6	PASS	0	0	PASS	PASS	0 / 68	PASS	Dataset PASS	0
LD34381441.las	LAS 1.4, PDRF 6	PASS	0	0	PASS	PASS	0 / 68	PASS	Dataset PASS	0
LD34381444.las	LAS 1.4, PDRF 6	PASS	0	0	PASS	PASS	0 / 68	PASS	Dataset PASS	0
LD34381447.las	LAS 1.4, PDRF 6	PASS	0	0	PASS	PASS	0 / 68	PASS	Dataset PASS	0
LD34381450.las	LAS 1.4, PDRF 6	PASS	0	0	PASS	PASS	0 / 68	PASS	Dataset PASS	0
LD34381453.las	LAS 1.4, PDRF 6	PASS	0	0	PASS	PASS	0 / 68	PASS	Dataset PASS	0
LD34381456.las	LAS 1.4, PDRF 6	PASS	0	0	PASS	PASS	0 / 68	PASS	Dataset PASS	0
LD34381459.las	LAS 1.4, PDRF 6	PASS	0	0	PASS	PASS	0 / 68	PASS	Dataset PASS	0
LD34381462.las	LAS 1.4, PDRF 6	PASS	0	0	PASS	PASS	0 / 68	PASS	Dataset PASS	0
LD34381465.las	LAS 1.4, PDRF 6	PASS	0	0	PASS	PASS	0 / 68	PASS	Dataset PASS	0
LD34381468.las	LAS 1.4, PDRF 6	PASS	0	0	PASS	PASS	0 / 68	PASS	Dataset PASS	0
LD34381471.las	LAS 1.4, PDRF 6	PASS	0	0	PASS	PASS	0 / 68	PASS	Dataset PASS	0
LD34381474.las	LAS 1.4, PDRF 6	PASS	0	0	PASS	PASS	0 / 68	PASS	Dataset PASS	0
LD34381477.las	LAS 1.4, PDRF 6	PASS	0	0	PASS	PASS	0 / 68	PASS	Dataset PASS	0
LD34381480.las	LAS 1.4, PDRF 6	PASS	0	0	PASS	PASS	0 / 68	PASS	Dataset PASS	0
LD34381483.las	LAS 1.4, PDRF 6	PASS	0	0	PASS	PASS	0 / 68	PASS	Dataset PASS	0
LD34381486.las	LAS 1.4, PDRF 6	PASS	0	0	PASS	PASS	0 / 68	PASS	Dataset PASS	0
LD34381489.las	LAS 1.4, PDRF 6	PASS	0	0	PASS	PASS	0 / 68	PASS	Dataset PASS	0
LD34381492.las	LAS 1.4, PDRF 6	PASS	0	0	PASS	PASS	0 / 68	PASS	Dataset PASS	0
LD34381495.las	LAS 1.4, PDRF 6	PASS	0	0	PASS	PASS	0 / 68	PASS	Dataset PASS	0
LD34381498.las	LAS 1.4, PDRF 6	PASS	0	0	PASS	PASS	0 / 68	PASS	Dataset PASS	0
LD34381501.las	LAS 1.4, PDRF 6	PASS	0	0	PASS	PASS	0 / 68	PASS	Dataset PASS	0
LD34381504.las	LAS 1.4, PDRF 6	PASS	0	0	PASS	PASS	0 / 68	PASS	Dataset PASS	0
LD34381507.las	LAS 1.4, PDRF 6	PASS	0	0	PASS	PASS	0 / 68	PASS	Dataset PASS	0
LD34381510.las	LAS 1.4, PDRF 6	PASS	0	0	PASS	PASS	0 / 68	PASS	Dataset PASS	0
LD34381513.las	LAS 1.4, PDRF 6	PASS	0	0	PASS	PASS	0 / 68	PASS	Dataset PASS	0
LD34381516.las	LAS 1.4, PDRF 6	PASS	0	0	PASS	PASS	0 / 68	PASS	Dataset PASS	0
LD34381519.las	LAS 1.4, PDRF 6	PASS	0	0	PASS	PASS	0 / 68	PASS	Dataset PASS	0
LD34381522.las	LAS 1.4, PDRF 6	PASS	0	0	PASS	PASS	0 / 68	PASS	Dataset PASS	0
LD34381525.las	LAS 1.4, PDRF 6	PASS	0	0	PASS	PASS	0 / 68	PASS	Dataset PASS	0
LD34381528.las	LAS 1.4, PDRF 6	PASS	0	0	PASS	PASS	0 / 68	PASS	Dataset PASS	0
LD34381531.las	LAS 1.4, PDRF 6	PASS	0	0	PASS	PASS	0 / 68	PASS	Dataset PASS	0
LD34381534.las	LAS 1.4, PDRF 6	PASS	0	0	PASS	PASS	0 / 68	PASS	Dataset PASS	0

DPH-1.1 Report on ASPRS LAS File Format (Tiled Data) - Compliance - continued

File	LAS Version/PDRF	System ID	Legacy Point Count	Legacy Return Counts	File Source ID	Global Encoding	VLRs / EVLRs	WKT	Intensity	Point Count with Bad Return Info
LD34381537.las	LAS 1.4, PDRF 6	PASS	0	0	PASS	PASS	0 / 68	PASS	Dataset PASS	0
LD34381540.las	LAS 1.4, PDRF 6	PASS	0	0	PASS	PASS	0 / 68	PASS	Dataset PASS	0
LD34381543.las	LAS 1.4, PDRF 6	PASS	0	0	PASS	PASS	0 / 68	PASS	Dataset PASS	0
LD34381546.las	LAS 1.4, PDRF 6	PASS	0	0	PASS	PASS	0 / 68	PASS	Dataset PASS	0
LD34381549.las	LAS 1.4, PDRF 6	PASS	0	0	PASS	PASS	0 / 68	PASS	Dataset PASS	0
LD34381552.las	LAS 1.4, PDRF 6	PASS	0	0	PASS	PASS	0 / 68	PASS	Dataset PASS	0
LD34381555.las	LAS 1.4, PDRF 6	PASS	0	0	PASS	PASS	0 / 68	PASS	Dataset PASS	0
LD34381558.las	LAS 1.4, PDRF 6	PASS	0	0	PASS	PASS	0 / 68	PASS	Dataset PASS	0
LD34381561.las	LAS 1.4, PDRF 6	PASS	0	0	PASS	PASS	0 / 68	PASS	Dataset PASS	0
LD34381564.las	LAS 1.4, PDRF 6	PASS	0	0	PASS	PASS	0 / 68	PASS	Dataset PASS	0
LD34381567.las	LAS 1.4, PDRF 6	PASS	0	0	PASS	PASS	0 / 68	PASS	Dataset PASS	0
LD34381570.las	LAS 1.4, PDRF 6	PASS	0	0	PASS	PASS	0 / 68	PASS	Dataset PASS	0
LD34381573.las	LAS 1.4, PDRF 6	PASS	0	0	PASS	PASS	0 / 68	PASS	Dataset PASS	0
LD34381576.las	LAS 1.4, PDRF 6	PASS	0	0	PASS	PASS	0 / 68	PASS	Dataset PASS	0
LD34381579.las	LAS 1.4, PDRF 6	PASS	0	0	PASS	PASS	0 / 68	PASS	Dataset PASS	0
LD34381582.las	LAS 1.4, PDRF 6	PASS	0	0	PASS	PASS	0 / 68	PASS	Dataset PASS	0
LD34381585.las	LAS 1.4, PDRF 6	PASS	0	0	PASS	PASS	0 / 68	PASS	Dataset PASS	0
LD34381588.las	LAS 1.4, PDRF 6	PASS	0	0	PASS	PASS	0 / 68	PASS	Dataset PASS	0
LD34381591.las	LAS 1.4, PDRF 6	PASS	0	0	PASS	PASS	0 / 68	PASS	Dataset PASS	0
LD34381594.las	LAS 1.4, PDRF 6	PASS	0	0	PASS	PASS	0 / 68	PASS	Dataset PASS	0
LD34381597.las	LAS 1.4, PDRF 6	PASS	0	0	PASS	PASS	0 / 68	PASS	Dataset PASS	0
LD34381600.las	LAS 1.4, PDRF 6	PASS	0	0	PASS	PASS	0 / 68	PASS	Dataset PASS	0
LD34381603.las	LAS 1.4, PDRF 6	PASS	0	0	PASS	PASS	0 / 68	PASS	Dataset PASS	0
LD34381606.las	LAS 1.4, PDRF 6	PASS	0	0	PASS	PASS	0 / 68	PASS	Dataset PASS	0
LD34381609.las	LAS 1.4, PDRF 6	PASS	0	0	PASS	PASS	0 / 20	PASS	Dataset PASS	0
LD34411396.las	LAS 1.4, PDRF 6	PASS	0	0	PASS	PASS	0 / 68	PASS	Dataset PASS	0
LD34411399.las	LAS 1.4, PDRF 6	PASS	0	0	PASS	PASS	0 / 68	PASS	Dataset PASS	0
LD34411402.las	LAS 1.4, PDRF 6	PASS	0	0	PASS	PASS	0 / 68	PASS	Dataset PASS	0
LD34411405.las	LAS 1.4, PDRF 6	PASS	0	0	PASS	PASS	0 / 68	PASS	Dataset PASS	0
LD34411408.las	LAS 1.4, PDRF 6	PASS	0	0	PASS	PASS	0 / 68	PASS	Dataset PASS	0
LD34411411.las	LAS 1.4, PDRF 6	PASS	0	0	PASS	PASS	0 / 68	PASS	Dataset PASS	0
LD34411414.las	LAS 1.4, PDRF 6	PASS	0	0	PASS	PASS	0 / 68	PASS	Dataset PASS	0
LD34411417.las	LAS 1.4, PDRF 6	PASS	0	0	PASS	PASS	0 / 68	PASS	Dataset PASS	0
LD34411420.las	LAS 1.4, PDRF 6	PASS	0	0	PASS	PASS	0 / 68	PASS	Dataset PASS	0
LD34411423.las	LAS 1.4, PDRF 6	PASS	0	0	PASS	PASS	0 / 68	PASS	Dataset PASS	0
LD34411426.las	LAS 1.4, PDRF 6	PASS	0	0	PASS	PASS	0 / 68	PASS	Dataset PASS	0
LD34411429.las	LAS 1.4, PDRF 6	PASS	0	0	PASS	PASS	0 / 68	PASS	Dataset PASS	0
LD34411432.las	LAS 1.4, PDRF 6	PASS	0	0	PASS	PASS	0 / 68	PASS	Dataset PASS	0
LD34411435.las	LAS 1.4, PDRF 6	PASS	0	0	PASS	PASS	0 / 68	PASS	Dataset PASS	0
LD34411438.las	LAS 1.4, PDRF 6	PASS	0	0	PASS	PASS	0 / 68	PASS	Dataset PASS	0
LD34411441.las	LAS 1.4, PDRF 6	PASS	0	0	PASS	PASS	0 / 68	PASS	Dataset PASS	0
LD34411444.las	LAS 1.4, PDRF 6	PASS	0	0	PASS	PASS	0 / 68	PASS	Dataset PASS	0
LD34411447.las	LAS 1.4, PDRF 6	PASS	0	0	PASS	PASS	0 / 68	PASS	Dataset PASS	0
LD34411450.las	LAS 1.4, PDRF 6	PASS	0	0	PASS	PASS	0 / 68	PASS	Dataset PASS	0
LD34411453.las	LAS 1.4, PDRF 6	PASS	0	0	PASS	PASS	0 / 68	PASS	Dataset PASS	0
LD34411456.las	LAS 1.4, PDRF 6	PASS	0	0	PASS	PASS	0 / 68	PASS	Dataset PASS	0
LD34411459.las	LAS 1.4, PDRF 6	PASS	0	0	PASS	PASS	0 / 68	PASS	Dataset PASS	0
LD34411462.las	LAS 1.4, PDRF 6	PASS	0	0	PASS	PASS	0 / 68	PASS	Dataset PASS	0
LD34411465.las	LAS 1.4, PDRF 6	PASS	0	0	PASS	PASS	0 / 68	PASS	Dataset PASS	0

DPH-1.1 Report on ASPRS LAS File Format (Tiled Data) - Compliance - continued

File	LAS Version/PDRF	System ID	Legacy Point Count	Legacy Return Counts	File Source ID	Global Encoding	VLRs / EVLRs	WKT	Intensity	Point Count with Bad Return Info
LD34411468.las	LAS 1.4, PDRF 6	PASS	0	0	PASS	PASS	0 / 68	PASS	Dataset PASS	0
LD34411471.las	LAS 1.4, PDRF 6	PASS	0	0	PASS	PASS	0 / 68	PASS	Dataset PASS	0
LD34411474.las	LAS 1.4, PDRF 6	PASS	0	0	PASS	PASS	0 / 68	PASS	Dataset PASS	0
LD34411477.las	LAS 1.4, PDRF 6	PASS	0	0	PASS	PASS	0 / 68	PASS	Dataset PASS	0
LD34411480.las	LAS 1.4, PDRF 6	PASS	0	0	PASS	PASS	0 / 68	PASS	Dataset PASS	0
LD34411483.las	LAS 1.4, PDRF 6	PASS	0	0	PASS	PASS	0 / 68	PASS	Dataset PASS	0
LD34411486.las	LAS 1.4, PDRF 6	PASS	0	0	PASS	PASS	0 / 68	PASS	Dataset PASS	0
LD34411489.las	LAS 1.4, PDRF 6	PASS	0	0	PASS	PASS	0 / 68	PASS	Dataset PASS	0
LD34411492.las	LAS 1.4, PDRF 6	PASS	0	0	PASS	PASS	0 / 68	PASS	Dataset PASS	0
LD34411495.las	LAS 1.4, PDRF 6	PASS	0	0	PASS	PASS	0 / 68	PASS	Dataset PASS	0
LD34411498.las	LAS 1.4, PDRF 6	PASS	0	0	PASS	PASS	0 / 68	PASS	Dataset PASS	0
LD34411501.las	LAS 1.4, PDRF 6	PASS	0	0	PASS	PASS	0 / 68	PASS	Dataset PASS	0
LD34411504.las	LAS 1.4, PDRF 6	PASS	0	0	PASS	PASS	0 / 68	PASS	Dataset PASS	0
LD34411507.las	LAS 1.4, PDRF 6	PASS	0	0	PASS	PASS	0 / 68	PASS	Dataset PASS	0
LD34411510.las	LAS 1.4, PDRF 6	PASS	0	0	PASS	PASS	0 / 68	PASS	Dataset PASS	0
LD34411513.las	LAS 1.4, PDRF 6	PASS	0	0	PASS	PASS	0 / 68	PASS	Dataset PASS	0
LD34411516.las	LAS 1.4, PDRF 6	PASS	0	0	PASS	PASS	0 / 68	PASS	Dataset PASS	0
LD34411519.las	LAS 1.4, PDRF 6	PASS	0	0	PASS	PASS	0 / 68	PASS	Dataset PASS	0
LD34411522.las	LAS 1.4, PDRF 6	PASS	0	0	PASS	PASS	0 / 68	PASS	Dataset PASS	0
LD34411525.las	LAS 1.4, PDRF 6	PASS	0	0	PASS	PASS	0 / 68	PASS	Dataset PASS	0
LD34411528.las	LAS 1.4, PDRF 6	PASS	0	0	PASS	PASS	0 / 68	PASS	Dataset PASS	0
LD34411531.las	LAS 1.4, PDRF 6	PASS	0	0	PASS	PASS	0 / 68	PASS	Dataset PASS	0
LD34411534.las	LAS 1.4, PDRF 6	PASS	0	0	PASS	PASS	0 / 68	PASS	Dataset PASS	0
LD34411537.las	LAS 1.4, PDRF 6	PASS	0	0	PASS	PASS	0 / 68	PASS	Dataset PASS	0
LD34411540.las	LAS 1.4, PDRF 6	PASS	0	0	PASS	PASS	0 / 68	PASS	Dataset PASS	0
LD34411543.las	LAS 1.4, PDRF 6	PASS	0	0	PASS	PASS	0 / 68	PASS	Dataset PASS	0
LD34411546.las	LAS 1.4, PDRF 6	PASS	0	0	PASS	PASS	0 / 68	PASS	Dataset PASS	0
LD34411549.las	LAS 1.4, PDRF 6	PASS	0	0	PASS	PASS	0 / 68	PASS	Dataset PASS	0
LD34411552.las	LAS 1.4, PDRF 6	PASS	0	0	PASS	PASS	0 / 68	PASS	Dataset PASS	0
LD34411555.las	LAS 1.4, PDRF 6	PASS	0	0	PASS	PASS	0 / 68	PASS	Dataset PASS	0
LD34411558.las	LAS 1.4, PDRF 6	PASS	0	0	PASS	PASS	0 / 68	PASS	Dataset PASS	0
LD34411561.las	LAS 1.4, PDRF 6	PASS	0	0	PASS	PASS	0 / 68	PASS	Dataset PASS	0
LD34411564.las	LAS 1.4, PDRF 6	PASS	0	0	PASS	PASS	0 / 68	PASS	Dataset PASS	0
LD34411567.las	LAS 1.4, PDRF 6	PASS	0	0	PASS	PASS	0 / 68	PASS	Dataset PASS	0
LD34411570.las	LAS 1.4, PDRF 6	PASS	0	0	PASS	PASS	0 / 68	PASS	Dataset PASS	0
LD34411573.las	LAS 1.4, PDRF 6	PASS	0	0	PASS	PASS	0 / 68	PASS	Dataset PASS	0
LD34411576.las	LAS 1.4, PDRF 6	PASS	0	0	PASS	PASS	0 / 68	PASS	Dataset PASS	0
LD34411579.las	LAS 1.4, PDRF 6	PASS	0	0	PASS	PASS	0 / 68	PASS	Dataset PASS	0
LD34411582.las	LAS 1.4, PDRF 6	PASS	0	0	PASS	PASS	0 / 68	PASS	Dataset PASS	0
LD34411585.las	LAS 1.4, PDRF 6	PASS	0	0	PASS	PASS	0 / 68	PASS	Dataset PASS	0
LD34411588.las	LAS 1.4, PDRF 6	PASS	0	0	PASS	PASS	0 / 68	PASS	Dataset PASS	0
LD34411591.las	LAS 1.4, PDRF 6	PASS	0	0	PASS	PASS	0 / 68	PASS	Dataset PASS	0
LD34411594.las	LAS 1.4, PDRF 6	PASS	0	0	PASS	PASS	0 / 68	PASS	Dataset PASS	0
LD34411597.las	LAS 1.4, PDRF 6	PASS	0	0	PASS	PASS	0 / 68	PASS	Dataset PASS	0
LD34411600.las	LAS 1.4, PDRF 6	PASS	0	0	PASS	PASS	0 / 68	PASS	Dataset PASS	0
LD34411603.las	LAS 1.4, PDRF 6	PASS	0	0	PASS	PASS	0 / 68	PASS	Dataset PASS	0
LD34411606.las	LAS 1.4, PDRF 6	PASS	0	0	PASS	PASS	0 / 68	PASS	Dataset PASS	0
LD34411609.las	LAS 1.4, PDRF 6	PASS	0	0	PASS	PASS	0 / 20	PASS	Dataset PASS	0
LD34441396.las	LAS 1.4, PDRF 6	PASS	0	0	PASS	PASS	0 / 68	PASS	Dataset PASS	0

DPH-1.1 Report on ASPRS LAS File Format (Tiled Data) - Compliance - continued

File	LAS Version/PDRF	System ID	Legacy Point Count	Legacy Return Counts	File Source ID	Global Encoding	VLRs / EVLRs	WKT	Intensity	Point Count with Bad Return Info
LD34441399.las	LAS 1.4, PDRF 6	PASS	0	0	PASS	PASS	0 / 68	PASS	Dataset PASS	0
LD34441402.las	LAS 1.4, PDRF 6	PASS	0	0	PASS	PASS	0 / 68	PASS	Dataset PASS	0
LD34441405.las	LAS 1.4, PDRF 6	PASS	0	0	PASS	PASS	0 / 68	PASS	Dataset PASS	0
LD34441408.las	LAS 1.4, PDRF 6	PASS	0	0	PASS	PASS	0 / 68	PASS	Dataset PASS	0
LD34441411.las	LAS 1.4, PDRF 6	PASS	0	0	PASS	PASS	0 / 68	PASS	Dataset PASS	0
LD34441414.las	LAS 1.4, PDRF 6	PASS	0	0	PASS	PASS	0 / 68	PASS	Dataset PASS	0
LD34441417.las	LAS 1.4, PDRF 6	PASS	0	0	PASS	PASS	0 / 68	PASS	Dataset PASS	0
LD34441420.las	LAS 1.4, PDRF 6	PASS	0	0	PASS	PASS	0 / 68	PASS	Dataset PASS	0
LD34441423.las	LAS 1.4, PDRF 6	PASS	0	0	PASS	PASS	0 / 68	PASS	Dataset PASS	0
LD34441426.las	LAS 1.4, PDRF 6	PASS	0	0	PASS	PASS	0 / 68	PASS	Dataset PASS	0
LD34441429.las	LAS 1.4, PDRF 6	PASS	0	0	PASS	PASS	0 / 68	PASS	Dataset PASS	0
LD34441432.las	LAS 1.4, PDRF 6	PASS	0	0	PASS	PASS	0 / 68	PASS	Dataset PASS	0
LD34441435.las	LAS 1.4, PDRF 6	PASS	0	0	PASS	PASS	0 / 68	PASS	Dataset PASS	0
LD34441438.las	LAS 1.4, PDRF 6	PASS	0	0	PASS	PASS	0 / 68	PASS	Dataset PASS	0
LD34441441.las	LAS 1.4, PDRF 6	PASS	0	0	PASS	PASS	0 / 68	PASS	Dataset PASS	0
LD34441444.las	LAS 1.4, PDRF 6	PASS	0	0	PASS	PASS	0 / 68	PASS	Dataset PASS	0
LD34441447.las	LAS 1.4, PDRF 6	PASS	0	0	PASS	PASS	0 / 68	PASS	Dataset PASS	0
LD34441450.las	LAS 1.4, PDRF 6	PASS	0	0	PASS	PASS	0 / 68	PASS	Dataset PASS	0
LD34441453.las	LAS 1.4, PDRF 6	PASS	0	0	PASS	PASS	0 / 68	PASS	Dataset PASS	0
LD34441456.las	LAS 1.4, PDRF 6	PASS	0	0	PASS	PASS	0 / 68	PASS	Dataset PASS	0
LD34441459.las	LAS 1.4, PDRF 6	PASS	0	0	PASS	PASS	0 / 68	PASS	Dataset PASS	0
LD34441462.las	LAS 1.4, PDRF 6	PASS	0	0	PASS	PASS	0 / 68	PASS	Dataset PASS	0
LD34441465.las	LAS 1.4, PDRF 6	PASS	0	0	PASS	PASS	0 / 68	PASS	Dataset PASS	0
LD34441468.las	LAS 1.4, PDRF 6	PASS	0	0	PASS	PASS	0 / 68	PASS	Dataset PASS	0
LD34441471.las	LAS 1.4, PDRF 6	PASS	0	0	PASS	PASS	0 / 68	PASS	Dataset PASS	0
LD34441474.las	LAS 1.4, PDRF 6	PASS	0	0	PASS	PASS	0 / 68	PASS	Dataset PASS	0
LD34441477.las	LAS 1.4, PDRF 6	PASS	0	0	PASS	PASS	0 / 68	PASS	Dataset PASS	0
LD34441480.las	LAS 1.4, PDRF 6	PASS	0	0	PASS	PASS	0 / 68	PASS	Dataset PASS	0
LD34441483.las	LAS 1.4, PDRF 6	PASS	0	0	PASS	PASS	0 / 68	PASS	Dataset PASS	0
LD34441486.las	LAS 1.4, PDRF 6	PASS	0	0	PASS	PASS	0 / 68	PASS	Dataset PASS	0
LD34441489.las	LAS 1.4, PDRF 6	PASS	0	0	PASS	PASS	0 / 68	PASS	Dataset PASS	0
LD34441492.las	LAS 1.4, PDRF 6	PASS	0	0	PASS	PASS	0 / 68	PASS	Dataset PASS	0
LD34441495.las	LAS 1.4, PDRF 6	PASS	0	0	PASS	PASS	0 / 68	PASS	Dataset PASS	0
LD34441498.las	LAS 1.4, PDRF 6	PASS	0	0	PASS	PASS	0 / 68	PASS	Dataset PASS	0
LD34441501.las	LAS 1.4, PDRF 6	PASS	0	0	PASS	PASS	0 / 68	PASS	Dataset PASS	0
LD34441504.las	LAS 1.4, PDRF 6	PASS	0	0	PASS	PASS	0 / 68	PASS	Dataset PASS	0
LD34441507.las	LAS 1.4, PDRF 6	PASS	0	0	PASS	PASS	0 / 68	PASS	Dataset PASS	0
LD34441510.las	LAS 1.4, PDRF 6	PASS	0	0	PASS	PASS	0 / 68	PASS	Dataset PASS	0
LD34441513.las	LAS 1.4, PDRF 6	PASS	0	0	PASS	PASS	0 / 68	PASS	Dataset PASS	0
LD34441516.las	LAS 1.4, PDRF 6	PASS	0	0	PASS	PASS	0 / 68	PASS	Dataset PASS	0
LD34441519.las	LAS 1.4, PDRF 6	PASS	0	0	PASS	PASS	0 / 68	PASS	Dataset PASS	0
LD34441522.las	LAS 1.4, PDRF 6	PASS	0	0	PASS	PASS	0 / 68	PASS	Dataset PASS	0
LD34441525.las	LAS 1.4, PDRF 6	PASS	0	0	PASS	PASS	0 / 68	PASS	Dataset PASS	0
LD34441528.las	LAS 1.4, PDRF 6	PASS	0	0	PASS	PASS	0 / 68	PASS	Dataset PASS	0
LD34441531.las	LAS 1.4, PDRF 6	PASS	0	0	PASS	PASS	0 / 68	PASS	Dataset PASS	0
LD34441534.las	LAS 1.4, PDRF 6	PASS	0	0	PASS	PASS	0 / 68	PASS	Dataset PASS	0
LD34441537.las	LAS 1.4, PDRF 6	PASS	0	0	PASS	PASS	0 / 68	PASS	Dataset PASS	0
LD34441540.las	LAS 1.4, PDRF 6	PASS	0	0	PASS	PASS	0 / 68	PASS	Dataset PASS	0
LD34441543.las	LAS 1.4, PDRF 6	PASS	0	0	PASS	PASS	0 / 68	PASS	Dataset PASS	0

DPH-1.1 Report on ASPRS LAS File Format (Tiled Data) - Compliance - continued

File	LAS Version/PDRF	System ID	Legacy Point Count	Legacy Return Counts	File Source ID	Global Encoding	VLRs / EVLRs	WKT	Intensity	Point Count with Bad Return Info
LD34441546.las	LAS 1.4, PDRF 6	PASS	0	0	PASS	PASS	0 / 68	PASS	Dataset PASS	0
LD34441549.las	LAS 1.4, PDRF 6	PASS	0	0	PASS	PASS	0 / 68	PASS	Dataset PASS	0
LD34441552.las	LAS 1.4, PDRF 6	PASS	0	0	PASS	PASS	0 / 68	PASS	Dataset PASS	0
LD34441555.las	LAS 1.4, PDRF 6	PASS	0	0	PASS	PASS	0 / 68	PASS	Dataset PASS	0
LD34441558.las	LAS 1.4, PDRF 6	PASS	0	0	PASS	PASS	0 / 68	PASS	Dataset PASS	0
LD34441561.las	LAS 1.4, PDRF 6	PASS	0	0	PASS	PASS	0 / 68	PASS	Dataset PASS	0
LD34441564.las	LAS 1.4, PDRF 6	PASS	0	0	PASS	PASS	0 / 68	PASS	Dataset PASS	0
LD34441567.las	LAS 1.4, PDRF 6	PASS	0	0	PASS	PASS	0 / 68	PASS	Dataset PASS	0
LD34441570.las	LAS 1.4, PDRF 6	PASS	0	0	PASS	PASS	0 / 68	PASS	Dataset PASS	0
LD34441573.las	LAS 1.4, PDRF 6	PASS	0	0	PASS	PASS	0 / 68	PASS	Dataset PASS	0
LD34441576.las	LAS 1.4, PDRF 6	PASS	0	0	PASS	PASS	0 / 68	PASS	Dataset PASS	0
LD34441579.las	LAS 1.4, PDRF 6	PASS	0	0	PASS	PASS	0 / 68	PASS	Dataset PASS	0
LD34441582.las	LAS 1.4, PDRF 6	PASS	0	0	PASS	PASS	0 / 68	PASS	Dataset PASS	0
LD34441585.las	LAS 1.4, PDRF 6	PASS	0	0	PASS	PASS	0 / 68	PASS	Dataset PASS	0
LD34441588.las	LAS 1.4, PDRF 6	PASS	0	0	PASS	PASS	0 / 68	PASS	Dataset PASS	0
LD34441591.las	LAS 1.4, PDRF 6	PASS	0	0	PASS	PASS	0 / 68	PASS	Dataset PASS	0
LD34441594.las	LAS 1.4, PDRF 6	PASS	0	0	PASS	PASS	0 / 68	PASS	Dataset PASS	0
LD34441597.las	LAS 1.4, PDRF 6	PASS	0	0	PASS	PASS	0 / 68	PASS	Dataset PASS	0
LD34441600.las	LAS 1.4, PDRF 6	PASS	0	0	PASS	PASS	0 / 68	PASS	Dataset PASS	0
LD34441603.las	LAS 1.4, PDRF 6	PASS	0	0	PASS	PASS	0 / 68	PASS	Dataset PASS	0
LD34441606.las	LAS 1.4, PDRF 6	PASS	0	0	PASS	PASS	0 / 68	PASS	Dataset PASS	0
LD34441609.las	LAS 1.4, PDRF 6	PASS	0	0	PASS	PASS	0 / 20	PASS	Dataset PASS	0
LD34471396.las	LAS 1.4, PDRF 6	PASS	0	0	PASS	PASS	0 / 68	PASS	Dataset PASS	0
LD34471399.las	LAS 1.4, PDRF 6	PASS	0	0	PASS	PASS	0 / 68	PASS	Dataset PASS	0
LD34471402.las	LAS 1.4, PDRF 6	PASS	0	0	PASS	PASS	0 / 68	PASS	Dataset PASS	0
LD34471405.las	LAS 1.4, PDRF 6	PASS	0	0	PASS	PASS	0 / 68	PASS	Dataset PASS	0
LD34471408.las	LAS 1.4, PDRF 6	PASS	0	0	PASS	PASS	0 / 68	PASS	Dataset PASS	0
LD34471411.las	LAS 1.4, PDRF 6	PASS	0	0	PASS	PASS	0 / 68	PASS	Dataset PASS	0
LD34471414.las	LAS 1.4, PDRF 6	PASS	0	0	PASS	PASS	0 / 68	PASS	Dataset PASS	0
LD34471417.las	LAS 1.4, PDRF 6	PASS	0	0	PASS	PASS	0 / 68	PASS	Dataset PASS	0
LD34471420.las	LAS 1.4, PDRF 6	PASS	0	0	PASS	PASS	0 / 68	PASS	Dataset PASS	0
LD34471423.las	LAS 1.4, PDRF 6	PASS	0	0	PASS	PASS	0 / 68	PASS	Dataset PASS	0
LD34471426.las	LAS 1.4, PDRF 6	PASS	0	0	PASS	PASS	0 / 68	PASS	Dataset PASS	0
LD34471429.las	LAS 1.4, PDRF 6	PASS	0	0	PASS	PASS	0 / 68	PASS	Dataset PASS	0
LD34471432.las	LAS 1.4, PDRF 6	PASS	0	0	PASS	PASS	0 / 68	PASS	Dataset PASS	0
LD34471435.las	LAS 1.4, PDRF 6	PASS	0	0	PASS	PASS	0 / 68	PASS	Dataset PASS	0
LD34471438.las	LAS 1.4, PDRF 6	PASS	0	0	PASS	PASS	0 / 68	PASS	Dataset PASS	0
LD34471441.las	LAS 1.4, PDRF 6	PASS	0	0	PASS	PASS	0 / 68	PASS	Dataset PASS	0
LD34471444.las	LAS 1.4, PDRF 6	PASS	0	0	PASS	PASS	0 / 68	PASS	Dataset PASS	0
LD34471447.las	LAS 1.4, PDRF 6	PASS	0	0	PASS	PASS	0 / 68	PASS	Dataset PASS	0
LD34471450.las	LAS 1.4, PDRF 6	PASS	0	0	PASS	PASS	0 / 68	PASS	Dataset PASS	0
LD34471453.las	LAS 1.4, PDRF 6	PASS	0	0	PASS	PASS	0 / 68	PASS	Dataset PASS	0
LD34471456.las	LAS 1.4, PDRF 6	PASS	0	0	PASS	PASS	0 / 68	PASS	Dataset PASS	0
LD34471459.las	LAS 1.4, PDRF 6	PASS	0	0	PASS	PASS	0 / 68	PASS	Dataset PASS	0
LD34471462.las	LAS 1.4, PDRF 6	PASS	0	0	PASS	PASS	0 / 68	PASS	Dataset PASS	0
LD34471465.las	LAS 1.4, PDRF 6	PASS	0	0	PASS	PASS	0 / 68	PASS	Dataset PASS	0
LD34471468.las	LAS 1.4, PDRF 6	PASS	0	0	PASS	PASS	0 / 68	PASS	Dataset PASS	0
LD34471471.las	LAS 1.4, PDRF 6	PASS	0	0	PASS	PASS	0 / 68	PASS	Dataset PASS	0
LD34471474.las	LAS 1.4, PDRF 6	PASS	0	0	PASS	PASS	0 / 68	PASS	Dataset PASS	0

DPH-1.1 Report on ASPRS LAS File Format (Tiled Data) - Compliance - continued

File	LAS Version/PDRF	System ID	Legacy Point Count	Legacy Return Counts	File Source ID	Global Encoding	VLRs / EVLRs	WKT	Intensity	Point Count with Bad Return Info
LD34471477.las	LAS 1.4, PDRF 6	PASS	0	0	PASS	PASS	0 / 68	PASS	Dataset PASS	0
LD34471480.las	LAS 1.4, PDRF 6	PASS	0	0	PASS	PASS	0 / 68	PASS	Dataset PASS	0
LD34471483.las	LAS 1.4, PDRF 6	PASS	0	0	PASS	PASS	0 / 68	PASS	Dataset PASS	0
LD34471486.las	LAS 1.4, PDRF 6	PASS	0	0	PASS	PASS	0 / 68	PASS	Dataset PASS	0
LD34471489.las	LAS 1.4, PDRF 6	PASS	0	0	PASS	PASS	0 / 68	PASS	Dataset PASS	0
LD34471492.las	LAS 1.4, PDRF 6	PASS	0	0	PASS	PASS	0 / 68	PASS	Dataset PASS	0
LD34471495.las	LAS 1.4, PDRF 6	PASS	0	0	PASS	PASS	0 / 68	PASS	Dataset PASS	0
LD34471498.las	LAS 1.4, PDRF 6	PASS	0	0	PASS	PASS	0 / 68	PASS	Dataset PASS	0
LD34471501.las	LAS 1.4, PDRF 6	PASS	0	0	PASS	PASS	0 / 68	PASS	Dataset PASS	0
LD34471504.las	LAS 1.4, PDRF 6	PASS	0	0	PASS	PASS	0 / 68	PASS	Dataset PASS	0
LD34471507.las	LAS 1.4, PDRF 6	PASS	0	0	PASS	PASS	0 / 68	PASS	Dataset PASS	0
LD34471510.las	LAS 1.4, PDRF 6	PASS	0	0	PASS	PASS	0 / 68	PASS	Dataset PASS	0
LD34471513.las	LAS 1.4, PDRF 6	PASS	0	0	PASS	PASS	0 / 68	PASS	Dataset PASS	0
LD34471516.las	LAS 1.4, PDRF 6	PASS	0	0	PASS	PASS	0 / 68	PASS	Dataset PASS	0
LD34471519.las	LAS 1.4, PDRF 6	PASS	0	0	PASS	PASS	0 / 68	PASS	Dataset PASS	0
LD34471522.las	LAS 1.4, PDRF 6	PASS	0	0	PASS	PASS	0 / 68	PASS	Dataset PASS	0
LD34471525.las	LAS 1.4, PDRF 6	PASS	0	0	PASS	PASS	0 / 68	PASS	Dataset PASS	0
LD34471528.las	LAS 1.4, PDRF 6	PASS	0	0	PASS	PASS	0 / 68	PASS	Dataset PASS	0
LD34471531.las	LAS 1.4, PDRF 6	PASS	0	0	PASS	PASS	0 / 68	PASS	Dataset PASS	0
LD34471534.las	LAS 1.4, PDRF 6	PASS	0	0	PASS	PASS	0 / 68	PASS	Dataset PASS	0
LD34471537.las	LAS 1.4, PDRF 6	PASS	0	0	PASS	PASS	0 / 68	PASS	Dataset PASS	0
LD34471540.las	LAS 1.4, PDRF 6	PASS	0	0	PASS	PASS	0 / 68	PASS	Dataset PASS	0
LD34471543.las	LAS 1.4, PDRF 6	PASS	0	0	PASS	PASS	0 / 68	PASS	Dataset PASS	0
LD34471546.las	LAS 1.4, PDRF 6	PASS	0	0	PASS	PASS	0 / 68	PASS	Dataset PASS	0
LD34471549.las	LAS 1.4, PDRF 6	PASS	0	0	PASS	PASS	0 / 68	PASS	Dataset PASS	0
LD34471552.las	LAS 1.4, PDRF 6	PASS	0	0	PASS	PASS	0 / 68	PASS	Dataset PASS	0
LD34471555.las	LAS 1.4, PDRF 6	PASS	0	0	PASS	PASS	0 / 68	PASS	Dataset PASS	0
LD34471558.las	LAS 1.4, PDRF 6	PASS	0	0	PASS	PASS	0 / 68	PASS	Dataset PASS	0
LD34471561.las	LAS 1.4, PDRF 6	PASS	0	0	PASS	PASS	0 / 68	PASS	Dataset PASS	0
LD34471564.las	LAS 1.4, PDRF 6	PASS	0	0	PASS	PASS	0 / 68	PASS	Dataset PASS	0
LD34471567.las	LAS 1.4, PDRF 6	PASS	0	0	PASS	PASS	0 / 68	PASS	Dataset PASS	0
LD34471570.las	LAS 1.4, PDRF 6	PASS	0	0	PASS	PASS	0 / 68	PASS	Dataset PASS	0
LD34471573.las	LAS 1.4, PDRF 6	PASS	0	0	PASS	PASS	0 / 68	PASS	Dataset PASS	0
LD34471576.las	LAS 1.4, PDRF 6	PASS	0	0	PASS	PASS	0 / 68	PASS	Dataset PASS	0
LD34471579.las	LAS 1.4, PDRF 6	PASS	0	0	PASS	PASS	0 / 68	PASS	Dataset PASS	0
LD34471582.las	LAS 1.4, PDRF 6	PASS	0	0	PASS	PASS	0 / 68	PASS	Dataset PASS	0
LD34471585.las	LAS 1.4, PDRF 6	PASS	0	0	PASS	PASS	0 / 68	PASS	Dataset PASS	0
LD34471588.las	LAS 1.4, PDRF 6	PASS	0	0	PASS	PASS	0 / 68	PASS	Dataset PASS	0
LD34471591.las	LAS 1.4, PDRF 6	PASS	0	0	PASS	PASS	0 / 68	PASS	Dataset PASS	0
LD34471594.las	LAS 1.4, PDRF 6	PASS	0	0	PASS	PASS	0 / 68	PASS	Dataset PASS	0
LD34471597.las	LAS 1.4, PDRF 6	PASS	0	0	PASS	PASS	0 / 68	PASS	Dataset PASS	0
LD34471600.las	LAS 1.4, PDRF 6	PASS	0	0	PASS	PASS	0 / 68	PASS	Dataset PASS	0
LD34471603.las	LAS 1.4, PDRF 6	PASS	0	0	PASS	PASS	0 / 68	PASS	Dataset PASS	0
LD34471606.las	LAS 1.4, PDRF 6	PASS	0	0	PASS	PASS	0 / 68	PASS	Dataset PASS	0
LD34471609.las	LAS 1.4, PDRF 6	PASS	0	0	PASS	PASS	0 / 20	PASS	Dataset PASS	0
LD34501396.las	LAS 1.4, PDRF 6	PASS	0	0	PASS	PASS	0 / 68	PASS	Dataset PASS	0
LD34501399.las	LAS 1.4, PDRF 6	PASS	0	0	PASS	PASS	0 / 68	PASS	Dataset PASS	0
LD34501402.las	LAS 1.4, PDRF 6	PASS	0	0	PASS	PASS	0 / 68	PASS	Dataset PASS	0
LD34501405.las	LAS 1.4, PDRF 6	PASS	0	0	PASS	PASS	0 / 68	PASS	Dataset PASS	0

DPH-1.1 Report on ASPRS LAS File Format (Tiled Data) - Compliance - continued

File	LAS Version/PDRF	System ID	Legacy Point Count	Legacy Return Counts	File Source ID	Global Encoding	VLRs / EVLRs	WKT	Intensity	Point Count with Bad Return Info
LD34501408.las	LAS 1.4, PDRF 6	PASS	0	0	PASS	PASS	0 / 68	PASS	Dataset PASS	0
LD34501411.las	LAS 1.4, PDRF 6	PASS	0	0	PASS	PASS	0 / 68	PASS	Dataset PASS	0
LD34501414.las	LAS 1.4, PDRF 6	PASS	0	0	PASS	PASS	0 / 68	PASS	Dataset PASS	0
LD34501417.las	LAS 1.4, PDRF 6	PASS	0	0	PASS	PASS	0 / 68	PASS	Dataset PASS	0
LD34501420.las	LAS 1.4, PDRF 6	PASS	0	0	PASS	PASS	0 / 68	PASS	Dataset PASS	0
LD34501423.las	LAS 1.4, PDRF 6	PASS	0	0	PASS	PASS	0 / 68	PASS	Dataset PASS	0
LD34501426.las	LAS 1.4, PDRF 6	PASS	0	0	PASS	PASS	0 / 68	PASS	Dataset PASS	0
LD34501429.las	LAS 1.4, PDRF 6	PASS	0	0	PASS	PASS	0 / 68	PASS	Dataset PASS	0
LD34501432.las	LAS 1.4, PDRF 6	PASS	0	0	PASS	PASS	0 / 68	PASS	Dataset PASS	0
LD34501435.las	LAS 1.4, PDRF 6	PASS	0	0	PASS	PASS	0 / 68	PASS	Dataset PASS	0
LD34501438.las	LAS 1.4, PDRF 6	PASS	0	0	PASS	PASS	0 / 68	PASS	Dataset PASS	0
LD34501441.las	LAS 1.4, PDRF 6	PASS	0	0	PASS	PASS	0 / 68	PASS	Dataset PASS	0
LD34501444.las	LAS 1.4, PDRF 6	PASS	0	0	PASS	PASS	0 / 68	PASS	Dataset PASS	0
LD34501447.las	LAS 1.4, PDRF 6	PASS	0	0	PASS	PASS	0 / 68	PASS	Dataset PASS	0
LD34501450.las	LAS 1.4, PDRF 6	PASS	0	0	PASS	PASS	0 / 68	PASS	Dataset PASS	0
LD34501453.las	LAS 1.4, PDRF 6	PASS	0	0	PASS	PASS	0 / 68	PASS	Dataset PASS	0
LD34501456.las	LAS 1.4, PDRF 6	PASS	0	0	PASS	PASS	0 / 68	PASS	Dataset PASS	0
LD34501459.las	LAS 1.4, PDRF 6	PASS	0	0	PASS	PASS	0 / 68	PASS	Dataset PASS	0
LD34501462.las	LAS 1.4, PDRF 6	PASS	0	0	PASS	PASS	0 / 68	PASS	Dataset PASS	0
LD34501465.las	LAS 1.4, PDRF 6	PASS	0	0	PASS	PASS	0 / 68	PASS	Dataset PASS	0
LD34501468.las	LAS 1.4, PDRF 6	PASS	0	0	PASS	PASS	0 / 68	PASS	Dataset PASS	0
LD34501471.las	LAS 1.4, PDRF 6	PASS	0	0	PASS	PASS	0 / 68	PASS	Dataset PASS	0
LD34501474.las	LAS 1.4, PDRF 6	PASS	0	0	PASS	PASS	0 / 68	PASS	Dataset PASS	0
LD34501477.las	LAS 1.4, PDRF 6	PASS	0	0	PASS	PASS	0 / 68	PASS	Dataset PASS	0
LD34501480.las	LAS 1.4, PDRF 6	PASS	0	0	PASS	PASS	0 / 68	PASS	Dataset PASS	0
LD34501483.las	LAS 1.4, PDRF 6	PASS	0	0	PASS	PASS	0 / 68	PASS	Dataset PASS	0
LD34501486.las	LAS 1.4, PDRF 6	PASS	0	0	PASS	PASS	0 / 68	PASS	Dataset PASS	0
LD34501489.las	LAS 1.4, PDRF 6	PASS	0	0	PASS	PASS	0 / 68	PASS	Dataset PASS	0
LD34501492.las	LAS 1.4, PDRF 6	PASS	0	0	PASS	PASS	0 / 68	PASS	Dataset PASS	0
LD34501495.las	LAS 1.4, PDRF 6	PASS	0	0	PASS	PASS	0 / 68	PASS	Dataset PASS	0
LD34501498.las	LAS 1.4, PDRF 6	PASS	0	0	PASS	PASS	0 / 68	PASS	Dataset PASS	0
LD34501501.las	LAS 1.4, PDRF 6	PASS	0	0	PASS	PASS	0 / 68	PASS	Dataset PASS	0
LD34501504.las	LAS 1.4, PDRF 6	PASS	0	0	PASS	PASS	0 / 68	PASS	Dataset PASS	0
LD34501507.las	LAS 1.4, PDRF 6	PASS	0	0	PASS	PASS	0 / 68	PASS	Dataset PASS	0
LD34501510.las	LAS 1.4, PDRF 6	PASS	0	0	PASS	PASS	0 / 68	PASS	Dataset PASS	0
LD34501513.las	LAS 1.4, PDRF 6	PASS	0	0	PASS	PASS	0 / 68	PASS	Dataset PASS	0
LD34501516.las	LAS 1.4, PDRF 6	PASS	0	0	PASS	PASS	0 / 68	PASS	Dataset PASS	0
LD34501519.las	LAS 1.4, PDRF 6	PASS	0	0	PASS	PASS	0 / 68	PASS	Dataset PASS	0
LD34501522.las	LAS 1.4, PDRF 6	PASS	0	0	PASS	PASS	0 / 68	PASS	Dataset PASS	0
LD34501525.las	LAS 1.4, PDRF 6	PASS	0	0	PASS	PASS	0 / 68	PASS	Dataset PASS	0
LD34501528.las	LAS 1.4, PDRF 6	PASS	0	0	PASS	PASS	0 / 68	PASS	Dataset PASS	0
LD34501531.las	LAS 1.4, PDRF 6	PASS	0	0	PASS	PASS	0 / 68	PASS	Dataset PASS	0
LD34501534.las	LAS 1.4, PDRF 6	PASS	0	0	PASS	PASS	0 / 68	PASS	Dataset PASS	0
LD34501537.las	LAS 1.4, PDRF 6	PASS	0	0	PASS	PASS	0 / 68	PASS	Dataset PASS	0
LD34501540.las	LAS 1.4, PDRF 6	PASS	0	0	PASS	PASS	0 / 68	PASS	Dataset PASS	0
LD34501543.las	LAS 1.4, PDRF 6	PASS	0	0	PASS	PASS	0 / 68	PASS	Dataset PASS	0
LD34501546.las	LAS 1.4, PDRF 6	PASS	0	0	PASS	PASS	0 / 68	PASS	Dataset PASS	0
LD34501549.las	LAS 1.4, PDRF 6	PASS	0	0	PASS	PASS	0 / 68	PASS	Dataset PASS	0
LD34501552.las	LAS 1.4, PDRF 6	PASS	0	0	PASS	PASS	0 / 68	PASS	Dataset PASS	0

DPH-1.1 Report on ASPRS LAS File Format (Tiled Data) - Compliance - continued

File	LAS Version/PDRF	System ID	Legacy Point Count	Legacy Return Counts	File Source ID	Global Encoding	VLRs / EVLRs	WKT	Intensity	Point Count with Bad Return Info
LD34501555.las	LAS 1.4, PDRF 6	PASS	0	0	PASS	PASS	0 / 68	PASS	Dataset PASS	0
LD34501558.las	LAS 1.4, PDRF 6	PASS	0	0	PASS	PASS	0 / 68	PASS	Dataset PASS	0
LD34501561.las	LAS 1.4, PDRF 6	PASS	0	0	PASS	PASS	0 / 68	PASS	Dataset PASS	0
LD34501564.las	LAS 1.4, PDRF 6	PASS	0	0	PASS	PASS	0 / 68	PASS	Dataset PASS	0
LD34501567.las	LAS 1.4, PDRF 6	PASS	0	0	PASS	PASS	0 / 68	PASS	Dataset PASS	0
LD34501570.las	LAS 1.4, PDRF 6	PASS	0	0	PASS	PASS	0 / 68	PASS	Dataset PASS	0
LD34501573.las	LAS 1.4, PDRF 6	PASS	0	0	PASS	PASS	0 / 68	PASS	Dataset PASS	0
LD34501576.las	LAS 1.4, PDRF 6	PASS	0	0	PASS	PASS	0 / 68	PASS	Dataset PASS	0
LD34501579.las	LAS 1.4, PDRF 6	PASS	0	0	PASS	PASS	0 / 68	PASS	Dataset PASS	0
LD34501582.las	LAS 1.4, PDRF 6	PASS	0	0	PASS	PASS	0 / 68	PASS	Dataset PASS	0
LD34501585.las	LAS 1.4, PDRF 6	PASS	0	0	PASS	PASS	0 / 68	PASS	Dataset PASS	0
LD34501588.las	LAS 1.4, PDRF 6	PASS	0	0	PASS	PASS	0 / 68	PASS	Dataset PASS	0
LD34501591.las	LAS 1.4, PDRF 6	PASS	0	0	PASS	PASS	0 / 68	PASS	Dataset PASS	0
LD34501594.las	LAS 1.4, PDRF 6	PASS	0	0	PASS	PASS	0 / 68	PASS	Dataset PASS	0
LD34501597.las	LAS 1.4, PDRF 6	PASS	0	0	PASS	PASS	0 / 68	PASS	Dataset PASS	0
LD34501600.las	LAS 1.4, PDRF 6	PASS	0	0	PASS	PASS	0 / 68	PASS	Dataset PASS	0
LD34501603.las	LAS 1.4, PDRF 6	PASS	0	0	PASS	PASS	0 / 68	PASS	Dataset PASS	0
LD34501606.las	LAS 1.4, PDRF 6	PASS	0	0	PASS	PASS	0 / 68	PASS	Dataset PASS	0
LD34501609.las	LAS 1.4, PDRF 6	PASS	0	0	PASS	PASS	0 / 68	PASS	Dataset PASS	0
LD34531396.las	LAS 1.4, PDRF 6	PASS	0	0	PASS	PASS	0 / 68	PASS	Dataset PASS	0
LD34531399.las	LAS 1.4, PDRF 6	PASS	0	0	PASS	PASS	0 / 68	PASS	Dataset PASS	0
LD34531402.las	LAS 1.4, PDRF 6	PASS	0	0	PASS	PASS	0 / 68	PASS	Dataset PASS	0
LD34531405.las	LAS 1.4, PDRF 6	PASS	0	0	PASS	PASS	0 / 68	PASS	Dataset PASS	0
LD34531408.las	LAS 1.4, PDRF 6	PASS	0	0	PASS	PASS	0 / 68	PASS	Dataset PASS	0
LD34531411.las	LAS 1.4, PDRF 6	PASS	0	0	PASS	PASS	0 / 68	PASS	Dataset PASS	0
LD34531414.las	LAS 1.4, PDRF 6	PASS	0	0	PASS	PASS	0 / 68	PASS	Dataset PASS	0
LD34531417.las	LAS 1.4, PDRF 6	PASS	0	0	PASS	PASS	0 / 68	PASS	Dataset PASS	0
LD34531420.las	LAS 1.4, PDRF 6	PASS	0	0	PASS	PASS	0 / 68	PASS	Dataset PASS	0
LD34531423.las	LAS 1.4, PDRF 6	PASS	0	0	PASS	PASS	0 / 68	PASS	Dataset PASS	0
LD34531426.las	LAS 1.4, PDRF 6	PASS	0	0	PASS	PASS	0 / 68	PASS	Dataset PASS	0
LD34531429.las	LAS 1.4, PDRF 6	PASS	0	0	PASS	PASS	0 / 68	PASS	Dataset PASS	0
LD34531432.las	LAS 1.4, PDRF 6	PASS	0	0	PASS	PASS	0 / 68	PASS	Dataset PASS	0
LD34531435.las	LAS 1.4, PDRF 6	PASS	0	0	PASS	PASS	0 / 260	PASS	Dataset PASS	0
LD34531438.las	LAS 1.4, PDRF 6	PASS	0	0	PASS	PASS	0 / 68	PASS	Dataset PASS	0
LD34531441.las	LAS 1.4, PDRF 6	PASS	0	0	PASS	PASS	0 / 68	PASS	Dataset PASS	0
LD34531444.las	LAS 1.4, PDRF 6	PASS	0	0	PASS	PASS	0 / 68	PASS	Dataset PASS	0
LD34531447.las	LAS 1.4, PDRF 6	PASS	0	0	PASS	PASS	0 / 68	PASS	Dataset PASS	0
LD34531450.las	LAS 1.4, PDRF 6	PASS	0	0	PASS	PASS	0 / 68	PASS	Dataset PASS	0
LD34531453.las	LAS 1.4, PDRF 6	PASS	0	0	PASS	PASS	0 / 68	PASS	Dataset PASS	0
LD34531456.las	LAS 1.4, PDRF 6	PASS	0	0	PASS	PASS	0 / 68	PASS	Dataset PASS	0
LD34531459.las	LAS 1.4, PDRF 6	PASS	0	0	PASS	PASS	0 / 68	PASS	Dataset PASS	0
LD34531462.las	LAS 1.4, PDRF 6	PASS	0	0	PASS	PASS	0 / 68	PASS	Dataset PASS	0
LD34531465.las	LAS 1.4, PDRF 6	PASS	0	0	PASS	PASS	0 / 68	PASS	Dataset PASS	0
LD34531468.las	LAS 1.4, PDRF 6	PASS	0	0	PASS	PASS	0 / 68	PASS	Dataset PASS	0
LD34531471.las	LAS 1.4, PDRF 6	PASS	0	0	PASS	PASS	0 / 68	PASS	Dataset PASS	0
LD34531474.las	LAS 1.4, PDRF 6	PASS	0	0	PASS	PASS	0 / 68	PASS	Dataset PASS	0
LD34531477.las	LAS 1.4, PDRF 6	PASS	0	0	PASS	PASS	0 / 68	PASS	Dataset PASS	0
LD34531480.las	LAS 1.4, PDRF 6	PASS	0	0	PASS	PASS	0 / 68	PASS	Dataset PASS	0
LD34531483.las	LAS 1.4, PDRF 6	PASS	0	0	PASS	PASS	0 / 68	PASS	Dataset PASS	0

DPH-1.1 Report on ASPRS LAS File Format (Tiled Data) - Compliance - continued

File	LAS Version/PDRF	System ID	Legacy Point Count	Legacy Return Counts	File Source ID	Global Encoding	VLRs / EVLRs	WKT	Intensity	Point Count with Bad Return Info
LD34531486.las	LAS 1.4, PDRF 6	PASS	0	0	PASS	PASS	0 / 68	PASS	Dataset PASS	0
LD34531489.las	LAS 1.4, PDRF 6	PASS	0	0	PASS	PASS	0 / 68	PASS	Dataset PASS	0
LD34531492.las	LAS 1.4, PDRF 6	PASS	0	0	PASS	PASS	0 / 68	PASS	Dataset PASS	0
LD34531495.las	LAS 1.4, PDRF 6	PASS	0	0	PASS	PASS	0 / 68	PASS	Dataset PASS	0
LD34531498.las	LAS 1.4, PDRF 6	PASS	0	0	PASS	PASS	0 / 68	PASS	Dataset PASS	0
LD34531501.las	LAS 1.4, PDRF 6	PASS	0	0	PASS	PASS	0 / 68	PASS	Dataset PASS	0
LD34531504.las	LAS 1.4, PDRF 6	PASS	0	0	PASS	PASS	0 / 68	PASS	Dataset PASS	0
LD34531507.las	LAS 1.4, PDRF 6	PASS	0	0	PASS	PASS	0 / 68	PASS	Dataset PASS	0
LD34531510.las	LAS 1.4, PDRF 6	PASS	0	0	PASS	PASS	0 / 68	PASS	Dataset PASS	0
LD34531513.las	LAS 1.4, PDRF 6	PASS	0	0	PASS	PASS	0 / 68	PASS	Dataset PASS	0
LD34531516.las	LAS 1.4, PDRF 6	PASS	0	0	PASS	PASS	0 / 68	PASS	Dataset PASS	0
LD34531519.las	LAS 1.4, PDRF 6	PASS	0	0	PASS	PASS	0 / 68	PASS	Dataset PASS	0
LD34531522.las	LAS 1.4, PDRF 6	PASS	0	0	PASS	PASS	0 / 68	PASS	Dataset PASS	0
LD34531525.las	LAS 1.4, PDRF 6	PASS	0	0	PASS	PASS	0 / 68	PASS	Dataset PASS	0
LD34531528.las	LAS 1.4, PDRF 6	PASS	0	0	PASS	PASS	0 / 68	PASS	Dataset PASS	0
LD34531531.las	LAS 1.4, PDRF 6	PASS	0	0	PASS	PASS	0 / 68	PASS	Dataset PASS	0
LD34531534.las	LAS 1.4, PDRF 6	PASS	0	0	PASS	PASS	0 / 68	PASS	Dataset PASS	0
LD34531537.las	LAS 1.4, PDRF 6	PASS	0	0	PASS	PASS	0 / 68	PASS	Dataset PASS	0
LD34531540.las	LAS 1.4, PDRF 6	PASS	0	0	PASS	PASS	0 / 68	PASS	Dataset PASS	0
LD34531543.las	LAS 1.4, PDRF 6	PASS	0	0	PASS	PASS	0 / 68	PASS	Dataset PASS	0
LD34531546.las	LAS 1.4, PDRF 6	PASS	0	0	PASS	PASS	0 / 68	PASS	Dataset PASS	0
LD34531549.las	LAS 1.4, PDRF 6	PASS	0	0	PASS	PASS	0 / 68	PASS	Dataset PASS	0
LD34531552.las	LAS 1.4, PDRF 6	PASS	0	0	PASS	PASS	0 / 68	PASS	Dataset PASS	0
LD34531555.las	LAS 1.4, PDRF 6	PASS	0	0	PASS	PASS	0 / 68	PASS	Dataset PASS	0
LD34531558.las	LAS 1.4, PDRF 6	PASS	0	0	PASS	PASS	0 / 68	PASS	Dataset PASS	0
LD34531561.las	LAS 1.4, PDRF 6	PASS	0	0	PASS	PASS	0 / 68	PASS	Dataset PASS	0
LD34531564.las	LAS 1.4, PDRF 6	PASS	0	0	PASS	PASS	0 / 68	PASS	Dataset PASS	0
LD34531567.las	LAS 1.4, PDRF 6	PASS	0	0	PASS	PASS	0 / 68	PASS	Dataset PASS	0
LD34531570.las	LAS 1.4, PDRF 6	PASS	0	0	PASS	PASS	0 / 68	PASS	Dataset PASS	0
LD34531573.las	LAS 1.4, PDRF 6	PASS	0	0	PASS	PASS	0 / 68	PASS	Dataset PASS	0
LD34531576.las	LAS 1.4, PDRF 6	PASS	0	0	PASS	PASS	0 / 68	PASS	Dataset PASS	0
LD34531579.las	LAS 1.4, PDRF 6	PASS	0	0	PASS	PASS	0 / 68	PASS	Dataset PASS	0
LD34531582.las	LAS 1.4, PDRF 6	PASS	0	0	PASS	PASS	0 / 68	PASS	Dataset PASS	0
LD34531585.las	LAS 1.4, PDRF 6	PASS	0	0	PASS	PASS	0 / 68	PASS	Dataset PASS	0
LD34531588.las	LAS 1.4, PDRF 6	PASS	0	0	PASS	PASS	0 / 68	PASS	Dataset PASS	0
LD34531591.las	LAS 1.4, PDRF 6	PASS	0	0	PASS	PASS	0 / 68	PASS	Dataset PASS	0
LD34531594.las	LAS 1.4, PDRF 6	PASS	0	0	PASS	PASS	0 / 68	PASS	Dataset PASS	0
LD34531597.las	LAS 1.4, PDRF 6	PASS	0	0	PASS	PASS	0 / 68	PASS	Dataset PASS	0
LD34531600.las	LAS 1.4, PDRF 6	PASS	0	0	PASS	PASS	0 / 68	PASS	Dataset PASS	0
LD34531603.las	LAS 1.4, PDRF 6	PASS	0	0	PASS	PASS	0 / 68	PASS	Dataset PASS	0
LD34531606.las	LAS 1.4, PDRF 6	PASS	0	0	PASS	PASS	0 / 68	PASS	Dataset PASS	0
LD34531609.las	LAS 1.4, PDRF 6	PASS	0	0	PASS	PASS	0 / 68	PASS	Dataset PASS	0
LD34561396.las	LAS 1.4, PDRF 6	PASS	0	0	PASS	PASS	0 / 68	PASS	Dataset PASS	0
LD34561399.las	LAS 1.4, PDRF 6	PASS	0	0	PASS	PASS	0 / 68	PASS	Dataset PASS	0
LD34561402.las	LAS 1.4, PDRF 6	PASS	0	0	PASS	PASS	0 / 68	PASS	Dataset PASS	0
LD34561405.las	LAS 1.4, PDRF 6	PASS	0	0	PASS	PASS	0 / 68	PASS	Dataset PASS	0
LD34561408.las	LAS 1.4, PDRF 6	PASS	0	0	PASS	PASS	0 / 68	PASS	Dataset PASS	0
LD34561411.las	LAS 1.4, PDRF 6	PASS	0	0	PASS	PASS	0 / 68	PASS	Dataset PASS	0
LD34561414.las	LAS 1.4, PDRF 6	PASS	0	0	PASS	PASS	0 / 68	PASS	Dataset PASS	0

DPH-1.1 Report on ASPRS LAS File Format (Tiled Data) - Compliance - continued

File	LAS Version/PDRF	System ID	Legacy Point Count	Legacy Return Counts	File Source ID	Global Encoding	VLRs / EVLRs	WKT	Intensity	Point Count with Bad Return Info
LD34561417.las	LAS 1.4, PDRF 6	PASS	0	0	PASS	PASS	0 / 68	PASS	Dataset PASS	0
LD34561420.las	LAS 1.4, PDRF 6	PASS	0	0	PASS	PASS	0 / 68	PASS	Dataset PASS	0
LD34561423.las	LAS 1.4, PDRF 6	PASS	0	0	PASS	PASS	0 / 68	PASS	Dataset PASS	0
LD34561426.las	LAS 1.4, PDRF 6	PASS	0	0	PASS	PASS	0 / 68	PASS	Dataset PASS	0
LD34561429.las	LAS 1.4, PDRF 6	PASS	0	0	PASS	PASS	0 / 68	PASS	Dataset PASS	0
LD34561432.las	LAS 1.4, PDRF 6	PASS	0	0	PASS	PASS	0 / 68	PASS	Dataset PASS	0
LD34561435.las	LAS 1.4, PDRF 6	PASS	0	0	PASS	PASS	0 / 295	PASS	Dataset PASS	0
LD34561438.las	LAS 1.4, PDRF 6	PASS	0	0	PASS	PASS	0 / 269	PASS	Dataset PASS	0
LD34561441.las	LAS 1.4, PDRF 6	PASS	0	0	PASS	PASS	0 / 68	PASS	Dataset PASS	0
LD34561444.las	LAS 1.4, PDRF 6	PASS	0	0	PASS	PASS	0 / 68	PASS	Dataset PASS	0
LD34561447.las	LAS 1.4, PDRF 6	PASS	0	0	PASS	PASS	0 / 68	PASS	Dataset PASS	0
LD34561450.las	LAS 1.4, PDRF 6	PASS	0	0	PASS	PASS	0 / 68	PASS	Dataset PASS	0
LD34561453.las	LAS 1.4, PDRF 6	PASS	0	0	PASS	PASS	0 / 68	PASS	Dataset PASS	0
LD34561456.las	LAS 1.4, PDRF 6	PASS	0	0	PASS	PASS	0 / 68	PASS	Dataset PASS	0
LD34561459.las	LAS 1.4, PDRF 6	PASS	0	0	PASS	PASS	0 / 68	PASS	Dataset PASS	0
LD34561462.las	LAS 1.4, PDRF 6	PASS	0	0	PASS	PASS	0 / 68	PASS	Dataset PASS	0
LD34561465.las	LAS 1.4, PDRF 6	PASS	0	0	PASS	PASS	0 / 68	PASS	Dataset PASS	0
LD34561468.las	LAS 1.4, PDRF 6	PASS	0	0	PASS	PASS	0 / 68	PASS	Dataset PASS	0
LD34561471.las	LAS 1.4, PDRF 6	PASS	0	0	PASS	PASS	0 / 68	PASS	Dataset PASS	0
LD34561474.las	LAS 1.4, PDRF 6	PASS	0	0	PASS	PASS	0 / 68	PASS	Dataset PASS	0
LD34561477.las	LAS 1.4, PDRF 6	PASS	0	0	PASS	PASS	0 / 68	PASS	Dataset PASS	0
LD34561480.las	LAS 1.4, PDRF 6	PASS	0	0	PASS	PASS	0 / 68	PASS	Dataset PASS	0
LD34561483.las	LAS 1.4, PDRF 6	PASS	0	0	PASS	PASS	0 / 68	PASS	Dataset PASS	0
LD34561486.las	LAS 1.4, PDRF 6	PASS	0	0	PASS	PASS	0 / 68	PASS	Dataset PASS	0
LD34561489.las	LAS 1.4, PDRF 6	PASS	0	0	PASS	PASS	0 / 68	PASS	Dataset PASS	0
LD34561492.las	LAS 1.4, PDRF 6	PASS	0	0	PASS	PASS	0 / 68	PASS	Dataset PASS	0
LD34561495.las	LAS 1.4, PDRF 6	PASS	0	0	PASS	PASS	0 / 68	PASS	Dataset PASS	0
LD34561498.las	LAS 1.4, PDRF 6	PASS	0	0	PASS	PASS	0 / 68	PASS	Dataset PASS	0
LD34561501.las	LAS 1.4, PDRF 6	PASS	0	0	PASS	PASS	0 / 68	PASS	Dataset PASS	0
LD34561504.las	LAS 1.4, PDRF 6	PASS	0	0	PASS	PASS	0 / 68	PASS	Dataset PASS	0
LD34561507.las	LAS 1.4, PDRF 6	PASS	0	0	PASS	PASS	0 / 68	PASS	Dataset PASS	0
LD34561510.las	LAS 1.4, PDRF 6	PASS	0	0	PASS	PASS	0 / 68	PASS	Dataset PASS	0
LD34561513.las	LAS 1.4, PDRF 6	PASS	0	0	PASS	PASS	0 / 68	PASS	Dataset PASS	0
LD34561516.las	LAS 1.4, PDRF 6	PASS	0	0	PASS	PASS	0 / 68	PASS	Dataset PASS	0
LD34561519.las	LAS 1.4, PDRF 6	PASS	0	0	PASS	PASS	0 / 68	PASS	Dataset PASS	0
LD34561522.las	LAS 1.4, PDRF 6	PASS	0	0	PASS	PASS	0 / 68	PASS	Dataset PASS	0
LD34561525.las	LAS 1.4, PDRF 6	PASS	0	0	PASS	PASS	0 / 68	PASS	Dataset PASS	0
LD34561528.las	LAS 1.4, PDRF 6	PASS	0	0	PASS	PASS	0 / 68	PASS	Dataset PASS	0
LD34561531.las	LAS 1.4, PDRF 6	PASS	0	0	PASS	PASS	0 / 68	PASS	Dataset PASS	0
LD34561534.las	LAS 1.4, PDRF 6	PASS	0	0	PASS	PASS	0 / 68	PASS	Dataset PASS	0
LD34561537.las	LAS 1.4, PDRF 6	PASS	0	0	PASS	PASS	0 / 68	PASS	Dataset PASS	0
LD34561540.las	LAS 1.4, PDRF 6	PASS	0	0	PASS	PASS	0 / 68	PASS	Dataset PASS	0
LD34561543.las	LAS 1.4, PDRF 6	PASS	0	0	PASS	PASS	0 / 68	PASS	Dataset PASS	0
LD34561546.las	LAS 1.4, PDRF 6	PASS	0	0	PASS	PASS	0 / 68	PASS	Dataset PASS	0
LD34561549.las	LAS 1.4, PDRF 6	PASS	0	0	PASS	PASS	0 / 68	PASS	Dataset PASS	0
LD34561552.las	LAS 1.4, PDRF 6	PASS	0	0	PASS	PASS	0 / 68	PASS	Dataset PASS	0
LD34561555.las	LAS 1.4, PDRF 6	PASS	0	0	PASS	PASS	0 / 68	PASS	Dataset PASS	0
LD34561558.las	LAS 1.4, PDRF 6	PASS	0	0	PASS	PASS	0 / 68	PASS	Dataset PASS	0
LD34561561.las	LAS 1.4, PDRF 6	PASS	0	0	PASS	PASS	0 / 68	PASS	Dataset PASS	0

DPH-1.1 Report on ASPRS LAS File Format (Tiled Data) - Compliance - continued

File	LAS Version/PDRF	System ID	Legacy Point Count	Legacy Return Counts	File Source ID	Global Encoding	VLRs / EVLRs	WKT	Intensity	Point Count with Bad Return Info
LD34561564.las	LAS 1.4, PDRF 6	PASS	0	0	PASS	PASS	0 / 68	PASS	Dataset PASS	0
LD34561567.las	LAS 1.4, PDRF 6	PASS	0	0	PASS	PASS	0 / 68	PASS	Dataset PASS	0
LD34561570.las	LAS 1.4, PDRF 6	PASS	0	0	PASS	PASS	0 / 68	PASS	Dataset PASS	0
LD34561573.las	LAS 1.4, PDRF 6	PASS	0	0	PASS	PASS	0 / 68	PASS	Dataset PASS	0
LD34561576.las	LAS 1.4, PDRF 6	PASS	0	0	PASS	PASS	0 / 68	PASS	Dataset PASS	0
LD34561579.las	LAS 1.4, PDRF 6	PASS	0	0	PASS	PASS	0 / 68	PASS	Dataset PASS	0
LD34561582.las	LAS 1.4, PDRF 6	PASS	0	0	PASS	PASS	0 / 68	PASS	Dataset PASS	0
LD34561585.las	LAS 1.4, PDRF 6	PASS	0	0	PASS	PASS	0 / 68	PASS	Dataset PASS	0
LD34561588.las	LAS 1.4, PDRF 6	PASS	0	0	PASS	PASS	0 / 68	PASS	Dataset PASS	0
LD34561591.las	LAS 1.4, PDRF 6	PASS	0	0	PASS	PASS	0 / 68	PASS	Dataset PASS	0
LD34561594.las	LAS 1.4, PDRF 6	PASS	0	0	PASS	PASS	0 / 68	PASS	Dataset PASS	0
LD34561597.las	LAS 1.4, PDRF 6	PASS	0	0	PASS	PASS	0 / 68	PASS	Dataset PASS	0
LD34561600.las	LAS 1.4, PDRF 6	PASS	0	0	PASS	PASS	0 / 68	PASS	Dataset PASS	0
LD34561603.las	LAS 1.4, PDRF 6	PASS	0	0	PASS	PASS	0 / 68	PASS	Dataset PASS	0
LD34561606.las	LAS 1.4, PDRF 6	PASS	0	0	PASS	PASS	0 / 68	PASS	Dataset PASS	0
LD34561609.las	LAS 1.4, PDRF 6	PASS	0	0	PASS	PASS	0 / 68	PASS	Dataset PASS	0
LD34591396.las	LAS 1.4, PDRF 6	PASS	0	0	PASS	PASS	0 / 68	PASS	Dataset PASS	0
LD34591399.las	LAS 1.4, PDRF 6	PASS	0	0	PASS	PASS	0 / 68	PASS	Dataset PASS	0
LD34591402.las	LAS 1.4, PDRF 6	PASS	0	0	PASS	PASS	0 / 68	PASS	Dataset PASS	0
LD34591405.las	LAS 1.4, PDRF 6	PASS	0	0	PASS	PASS	0 / 68	PASS	Dataset PASS	0
LD34591408.las	LAS 1.4, PDRF 6	PASS	0	0	PASS	PASS	0 / 68	PASS	Dataset PASS	0
LD34591411.las	LAS 1.4, PDRF 6	PASS	0	0	PASS	PASS	0 / 68	PASS	Dataset PASS	0
LD34591414.las	LAS 1.4, PDRF 6	PASS	0	0	PASS	PASS	0 / 68	PASS	Dataset PASS	0
LD34591417.las	LAS 1.4, PDRF 6	PASS	0	0	PASS	PASS	0 / 68	PASS	Dataset PASS	0
LD34591420.las	LAS 1.4, PDRF 6	PASS	0	0	PASS	PASS	0 / 68	PASS	Dataset PASS	0
LD34591423.las	LAS 1.4, PDRF 6	PASS	0	0	PASS	PASS	0 / 68	PASS	Dataset PASS	0
LD34591426.las	LAS 1.4, PDRF 6	PASS	0	0	PASS	PASS	0 / 68	PASS	Dataset PASS	0
LD34591429.las	LAS 1.4, PDRF 6	PASS	0	0	PASS	PASS	0 / 68	PASS	Dataset PASS	0
LD34591432.las	LAS 1.4, PDRF 6	PASS	0	0	PASS	PASS	0 / 68	PASS	Dataset PASS	0
LD34591435.las	LAS 1.4, PDRF 6	PASS	0	0	PASS	PASS	0 / 68	PASS	Dataset PASS	0
LD34591438.las	LAS 1.4, PDRF 6	PASS	0	0	PASS	PASS	0 / 268	PASS	Dataset PASS	0
LD34591441.las	LAS 1.4, PDRF 6	PASS	0	0	PASS	PASS	0 / 68	PASS	Dataset PASS	0
LD34591444.las	LAS 1.4, PDRF 6	PASS	0	0	PASS	PASS	0 / 68	PASS	Dataset PASS	0
LD34591447.las	LAS 1.4, PDRF 6	PASS	0	0	PASS	PASS	0 / 68	PASS	Dataset PASS	0
LD34591450.las	LAS 1.4, PDRF 6	PASS	0	0	PASS	PASS	0 / 68	PASS	Dataset PASS	0
LD34591453.las	LAS 1.4, PDRF 6	PASS	0	0	PASS	PASS	0 / 68	PASS	Dataset PASS	0
LD34591456.las	LAS 1.4, PDRF 6	PASS	0	0	PASS	PASS	0 / 68	PASS	Dataset PASS	0
LD34591459.las	LAS 1.4, PDRF 6	PASS	0	0	PASS	PASS	0 / 68	PASS	Dataset PASS	0
LD34591462.las	LAS 1.4, PDRF 6	PASS	0	0	PASS	PASS	0 / 68	PASS	Dataset PASS	0
LD34591465.las	LAS 1.4, PDRF 6	PASS	0	0	PASS	PASS	0 / 68	PASS	Dataset PASS	0
LD34591468.las	LAS 1.4, PDRF 6	PASS	0	0	PASS	PASS	0 / 68	PASS	Dataset PASS	0
LD34591471.las	LAS 1.4, PDRF 6	PASS	0	0	PASS	PASS	0 / 68	PASS	Dataset PASS	0
LD34591474.las	LAS 1.4, PDRF 6	PASS	0	0	PASS	PASS	0 / 68	PASS	Dataset PASS	0
LD34591477.las	LAS 1.4, PDRF 6	PASS	0	0	PASS	PASS	0 / 68	PASS	Dataset PASS	0
LD34591480.las	LAS 1.4, PDRF 6	PASS	0	0	PASS	PASS	0 / 68	PASS	Dataset PASS	0
LD34591483.las	LAS 1.4, PDRF 6	PASS	0	0	PASS	PASS	0 / 68	PASS	Dataset PASS	0
LD34591486.las	LAS 1.4, PDRF 6	PASS	0	0	PASS	PASS	0 / 68	PASS	Dataset PASS	0
LD34591489.las	LAS 1.4, PDRF 6	PASS	0	0	PASS	PASS	0 / 68	PASS	Dataset PASS	0
LD34591492.las	LAS 1.4, PDRF 6	PASS	0	0	PASS	PASS	0 / 68	PASS	Dataset PASS	0

DPH-1.1 Report on ASPRS LAS File Format (Tiled Data) - Compliance - continued

File	LAS Version/PDRF	System ID	Legacy Point Count	Legacy Return Counts	File Source ID	Global Encoding	VLRs / EVLRs	WKT	Intensity	Point Count with Bad Return Info
LD34591495.las	LAS 1.4, PDRF 6	PASS	0	0	PASS	PASS	0 / 68	PASS	Dataset PASS	0
LD34591498.las	LAS 1.4, PDRF 6	PASS	0	0	PASS	PASS	0 / 68	PASS	Dataset PASS	0
LD34591501.las	LAS 1.4, PDRF 6	PASS	0	0	PASS	PASS	0 / 68	PASS	Dataset PASS	0
LD34591504.las	LAS 1.4, PDRF 6	PASS	0	0	PASS	PASS	0 / 68	PASS	Dataset PASS	0
LD34591507.las	LAS 1.4, PDRF 6	PASS	0	0	PASS	PASS	0 / 68	PASS	Dataset PASS	0
LD34591510.las	LAS 1.4, PDRF 6	PASS	0	0	PASS	PASS	0 / 68	PASS	Dataset PASS	0
LD34591513.las	LAS 1.4, PDRF 6	PASS	0	0	PASS	PASS	0 / 68	PASS	Dataset PASS	0
LD34591516.las	LAS 1.4, PDRF 6	PASS	0	0	PASS	PASS	0 / 68	PASS	Dataset PASS	0
LD34591519.las	LAS 1.4, PDRF 6	PASS	0	0	PASS	PASS	0 / 68	PASS	Dataset PASS	0
LD34591522.las	LAS 1.4, PDRF 6	PASS	0	0	PASS	PASS	0 / 68	PASS	Dataset PASS	0
LD34591525.las	LAS 1.4, PDRF 6	PASS	0	0	PASS	PASS	0 / 68	PASS	Dataset PASS	0
LD34591528.las	LAS 1.4, PDRF 6	PASS	0	0	PASS	PASS	0 / 68	PASS	Dataset PASS	0
LD34591531.las	LAS 1.4, PDRF 6	PASS	0	0	PASS	PASS	0 / 68	PASS	Dataset PASS	0
LD34591534.las	LAS 1.4, PDRF 6	PASS	0	0	PASS	PASS	0 / 68	PASS	Dataset PASS	0
LD34591537.las	LAS 1.4, PDRF 6	PASS	0	0	PASS	PASS	0 / 68	PASS	Dataset PASS	0
LD34591540.las	LAS 1.4, PDRF 6	PASS	0	0	PASS	PASS	0 / 68	PASS	Dataset PASS	0
LD34591543.las	LAS 1.4, PDRF 6	PASS	0	0	PASS	PASS	0 / 68	PASS	Dataset PASS	0
LD34591546.las	LAS 1.4, PDRF 6	PASS	0	0	PASS	PASS	0 / 68	PASS	Dataset PASS	0
LD34591549.las	LAS 1.4, PDRF 6	PASS	0	0	PASS	PASS	0 / 68	PASS	Dataset PASS	0
LD34591552.las	LAS 1.4, PDRF 6	PASS	0	0	PASS	PASS	0 / 68	PASS	Dataset PASS	0
LD34591555.las	LAS 1.4, PDRF 6	PASS	0	0	PASS	PASS	0 / 68	PASS	Dataset PASS	0
LD34591558.las	LAS 1.4, PDRF 6	PASS	0	0	PASS	PASS	0 / 68	PASS	Dataset PASS	0
LD34591561.las	LAS 1.4, PDRF 6	PASS	0	0	PASS	PASS	0 / 68	PASS	Dataset PASS	0
LD34591564.las	LAS 1.4, PDRF 6	PASS	0	0	PASS	PASS	0 / 68	PASS	Dataset PASS	0
LD34591567.las	LAS 1.4, PDRF 6	PASS	0	0	PASS	PASS	0 / 68	PASS	Dataset PASS	0
LD34591570.las	LAS 1.4, PDRF 6	PASS	0	0	PASS	PASS	0 / 68	PASS	Dataset PASS	0
LD34591573.las	LAS 1.4, PDRF 6	PASS	0	0	PASS	PASS	0 / 68	PASS	Dataset PASS	0
LD34591576.las	LAS 1.4, PDRF 6	PASS	0	0	PASS	PASS	0 / 68	PASS	Dataset PASS	0
LD34591579.las	LAS 1.4, PDRF 6	PASS	0	0	PASS	PASS	0 / 68	PASS	Dataset PASS	0
LD34591582.las	LAS 1.4, PDRF 6	PASS	0	0	PASS	PASS	0 / 68	PASS	Dataset PASS	0
LD34591585.las	LAS 1.4, PDRF 6	PASS	0	0	PASS	PASS	0 / 68	PASS	Dataset PASS	0
LD34591588.las	LAS 1.4, PDRF 6	PASS	0	0	PASS	PASS	0 / 68	PASS	Dataset PASS	0
LD34591591.las	LAS 1.4, PDRF 6	PASS	0	0	PASS	PASS	0 / 68	PASS	Dataset PASS	0
LD34591594.las	LAS 1.4, PDRF 6	PASS	0	0	PASS	PASS	0 / 68	PASS	Dataset PASS	0
LD34591597.las	LAS 1.4, PDRF 6	PASS	0	0	PASS	PASS	0 / 68	PASS	Dataset PASS	0
LD34591600.las	LAS 1.4, PDRF 6	PASS	0	0	PASS	PASS	0 / 68	PASS	Dataset PASS	0
LD34591603.las	LAS 1.4, PDRF 6	PASS	0	0	PASS	PASS	0 / 68	PASS	Dataset PASS	0
LD34591606.las	LAS 1.4, PDRF 6	PASS	0	0	PASS	PASS	0 / 68	PASS	Dataset PASS	0
LD34591609.las	LAS 1.4, PDRF 6	PASS	0	0	PASS	PASS	0 / 68	PASS	Dataset PASS	0
LD34621396.las	LAS 1.4, PDRF 6	PASS	0	0	PASS	PASS	0 / 68	PASS	Dataset PASS	0
LD34621399.las	LAS 1.4, PDRF 6	PASS	0	0	PASS	PASS	0 / 68	PASS	Dataset PASS	0
LD34621402.las	LAS 1.4, PDRF 6	PASS	0	0	PASS	PASS	0 / 68	PASS	Dataset PASS	0
LD34621405.las	LAS 1.4, PDRF 6	PASS	0	0	PASS	PASS	0 / 68	PASS	Dataset PASS	0
LD34621408.las	LAS 1.4, PDRF 6	PASS	0	0	PASS	PASS	0 / 68	PASS	Dataset PASS	0
LD34621411.las	LAS 1.4, PDRF 6	PASS	0	0	PASS	PASS	0 / 68	PASS	Dataset PASS	0
LD34621414.las	LAS 1.4, PDRF 6	PASS	0	0	PASS	PASS	0 / 68	PASS	Dataset PASS	0
LD34621417.las	LAS 1.4, PDRF 6	PASS	0	0	PASS	PASS	0 / 68	PASS	Dataset PASS	0
LD34621420.las	LAS 1.4, PDRF 6	PASS	0	0	PASS	PASS	0 / 68	PASS	Dataset PASS	0
LD34621423.las	LAS 1.4, PDRF 6	PASS	0	0	PASS	PASS	0 / 68	PASS	Dataset PASS	0

DPH-1.1 Report on ASPRS LAS File Format (Tiled Data) - Compliance - continued

File	LAS Version/PDRF	System ID	Legacy Point Count	Legacy Return Counts	File Source ID	Global Encoding	VLRs / EVLRs	WKT	Intensity	Point Count with Bad Return Info
LD34621426.las	LAS 1.4, PDRF 6	PASS	0	0	PASS	PASS	0 / 68	PASS	Dataset PASS	0
LD34621429.las	LAS 1.4, PDRF 6	PASS	0	0	PASS	PASS	0 / 68	PASS	Dataset PASS	0
LD34621432.las	LAS 1.4, PDRF 6	PASS	0	0	PASS	PASS	0 / 68	PASS	Dataset PASS	0
LD34621435.las	LAS 1.4, PDRF 6	PASS	0	0	PASS	PASS	0 / 68	PASS	Dataset PASS	0
LD34621438.las	LAS 1.4, PDRF 6	PASS	0	0	PASS	PASS	0 / 68	PASS	Dataset PASS	0
LD34621441.las	LAS 1.4, PDRF 6	PASS	0	0	PASS	PASS	0 / 68	PASS	Dataset PASS	0
LD34621444.las	LAS 1.4, PDRF 6	PASS	0	0	PASS	PASS	0 / 68	PASS	Dataset PASS	0
LD34621447.las	LAS 1.4, PDRF 6	PASS	0	0	PASS	PASS	0 / 68	PASS	Dataset PASS	0
LD34621450.las	LAS 1.4, PDRF 6	PASS	0	0	PASS	PASS	0 / 68	PASS	Dataset PASS	0
LD34621453.las	LAS 1.4, PDRF 6	PASS	0	0	PASS	PASS	0 / 68	PASS	Dataset PASS	0
LD34621456.las	LAS 1.4, PDRF 6	PASS	0	0	PASS	PASS	0 / 68	PASS	Dataset PASS	0
LD34621459.las	LAS 1.4, PDRF 6	PASS	0	0	PASS	PASS	0 / 68	PASS	Dataset PASS	0
LD34621462.las	LAS 1.4, PDRF 6	PASS	0	0	PASS	PASS	0 / 68	PASS	Dataset PASS	0
LD34621465.las	LAS 1.4, PDRF 6	PASS	0	0	PASS	PASS	0 / 68	PASS	Dataset PASS	0
LD34621468.las	LAS 1.4, PDRF 6	PASS	0	0	PASS	PASS	0 / 68	PASS	Dataset PASS	0
LD34621471.las	LAS 1.4, PDRF 6	PASS	0	0	PASS	PASS	0 / 68	PASS	Dataset PASS	0
LD34621474.las	LAS 1.4, PDRF 6	PASS	0	0	PASS	PASS	0 / 68	PASS	Dataset PASS	0
LD34621477.las	LAS 1.4, PDRF 6	PASS	0	0	PASS	PASS	0 / 68	PASS	Dataset PASS	0
LD34621480.las	LAS 1.4, PDRF 6	PASS	0	0	PASS	PASS	0 / 68	PASS	Dataset PASS	0
LD34621483.las	LAS 1.4, PDRF 6	PASS	0	0	PASS	PASS	0 / 68	PASS	Dataset PASS	0
LD34621486.las	LAS 1.4, PDRF 6	PASS	0	0	PASS	PASS	0 / 68	PASS	Dataset PASS	0
LD34621489.las	LAS 1.4, PDRF 6	PASS	0	0	PASS	PASS	0 / 68	PASS	Dataset PASS	0
LD34621492.las	LAS 1.4, PDRF 6	PASS	0	0	PASS	PASS	0 / 68	PASS	Dataset PASS	0
LD34621495.las	LAS 1.4, PDRF 6	PASS	0	0	PASS	PASS	0 / 68	PASS	Dataset PASS	0
LD34621498.las	LAS 1.4, PDRF 6	PASS	0	0	PASS	PASS	0 / 68	PASS	Dataset PASS	0
LD34621501.las	LAS 1.4, PDRF 6	PASS	0	0	PASS	PASS	0 / 68	PASS	Dataset PASS	0
LD34621504.las	LAS 1.4, PDRF 6	PASS	0	0	PASS	PASS	0 / 68	PASS	Dataset PASS	0
LD34621507.las	LAS 1.4, PDRF 6	PASS	0	0	PASS	PASS	0 / 68	PASS	Dataset PASS	0
LD34621510.las	LAS 1.4, PDRF 6	PASS	0	0	PASS	PASS	0 / 68	PASS	Dataset PASS	0
LD34621513.las	LAS 1.4, PDRF 6	PASS	0	0	PASS	PASS	0 / 68	PASS	Dataset PASS	0
LD34621516.las	LAS 1.4, PDRF 6	PASS	0	0	PASS	PASS	0 / 68	PASS	Dataset PASS	0
LD34621519.las	LAS 1.4, PDRF 6	PASS	0	0	PASS	PASS	0 / 68	PASS	Dataset PASS	0
LD34621522.las	LAS 1.4, PDRF 6	PASS	0	0	PASS	PASS	0 / 68	PASS	Dataset PASS	0
LD34621525.las	LAS 1.4, PDRF 6	PASS	0	0	PASS	PASS	0 / 68	PASS	Dataset PASS	0
LD34621528.las	LAS 1.4, PDRF 6	PASS	0	0	PASS	PASS	0 / 68	PASS	Dataset PASS	0
LD34621531.las	LAS 1.4, PDRF 6	PASS	0	0	PASS	PASS	0 / 68	PASS	Dataset PASS	0
LD34621534.las	LAS 1.4, PDRF 6	PASS	0	0	PASS	PASS	0 / 68	PASS	Dataset PASS	0
LD34621537.las	LAS 1.4, PDRF 6	PASS	0	0	PASS	PASS	0 / 68	PASS	Dataset PASS	0
LD34621540.las	LAS 1.4, PDRF 6	PASS	0	0	PASS	PASS	0 / 68	PASS	Dataset PASS	0
LD34621543.las	LAS 1.4, PDRF 6	PASS	0	0	PASS	PASS	0 / 68	PASS	Dataset PASS	0
LD34621546.las	LAS 1.4, PDRF 6	PASS	0	0	PASS	PASS	0 / 68	PASS	Dataset PASS	0
LD34621549.las	LAS 1.4, PDRF 6	PASS	0	0	PASS	PASS	0 / 68	PASS	Dataset PASS	0
LD34621552.las	LAS 1.4, PDRF 6	PASS	0	0	PASS	PASS	0 / 68	PASS	Dataset PASS	0
LD34621555.las	LAS 1.4, PDRF 6	PASS	0	0	PASS	PASS	0 / 68	PASS	Dataset PASS	0
LD34621558.las	LAS 1.4, PDRF 6	PASS	0	0	PASS	PASS	0 / 68	PASS	Dataset PASS	0
LD34621561.las	LAS 1.4, PDRF 6	PASS	0	0	PASS	PASS	0 / 68	PASS	Dataset PASS	0
LD34621564.las	LAS 1.4, PDRF 6	PASS	0	0	PASS	PASS	0 / 68	PASS	Dataset PASS	0
LD34621567.las	LAS 1.4, PDRF 6	PASS	0	0	PASS	PASS	0 / 68	PASS	Dataset PASS	0
LD34621570.las	LAS 1.4, PDRF 6	PASS	0	0	PASS	PASS	0 / 68	PASS	Dataset PASS	0

DPH-1.1 Report on ASPRS LAS File Format (Tiled Data) - Compliance - continued

File	LAS Version/PDRF	System ID	Legacy Point Count	Legacy Return Counts	File Source ID	Global Encoding	VLRs / EVLRs	WKT	Intensity	Point Count with Bad Return Info
LD34621573.las	LAS 1.4, PDRF 6	PASS	0	0	PASS	PASS	0 / 68	PASS	Dataset PASS	0
LD34621576.las	LAS 1.4, PDRF 6	PASS	0	0	PASS	PASS	0 / 68	PASS	Dataset PASS	0
LD34621579.las	LAS 1.4, PDRF 6	PASS	0	0	PASS	PASS	0 / 68	PASS	Dataset PASS	0
LD34621582.las	LAS 1.4, PDRF 6	PASS	0	0	PASS	PASS	0 / 68	PASS	Dataset PASS	0
LD34621585.las	LAS 1.4, PDRF 6	PASS	0	0	PASS	PASS	0 / 68	PASS	Dataset PASS	0
LD34621588.las	LAS 1.4, PDRF 6	PASS	0	0	PASS	PASS	0 / 68	PASS	Dataset PASS	0
LD34621591.las	LAS 1.4, PDRF 6	PASS	0	0	PASS	PASS	0 / 68	PASS	Dataset PASS	0
LD34621594.las	LAS 1.4, PDRF 6	PASS	0	0	PASS	PASS	0 / 68	PASS	Dataset PASS	0
LD34621597.las	LAS 1.4, PDRF 6	PASS	0	0	PASS	PASS	0 / 68	PASS	Dataset PASS	0
LD34621600.las	LAS 1.4, PDRF 6	PASS	0	0	PASS	PASS	0 / 68	PASS	Dataset PASS	0
LD34621603.las	LAS 1.4, PDRF 6	PASS	0	0	PASS	PASS	0 / 68	PASS	Dataset PASS	0
LD34621606.las	LAS 1.4, PDRF 6	PASS	0	0	PASS	PASS	0 / 68	PASS	Dataset PASS	0
LD34621609.las	LAS 1.4, PDRF 6	PASS	0	0	PASS	PASS	0 / 68	PASS	Dataset PASS	0
LD34651396.las	LAS 1.4, PDRF 6	PASS	0	0	PASS	PASS	0 / 68	PASS	Dataset PASS	0
LD34651399.las	LAS 1.4, PDRF 6	PASS	0	0	PASS	PASS	0 / 68	PASS	Dataset PASS	0
LD34651402.las	LAS 1.4, PDRF 6	PASS	0	0	PASS	PASS	0 / 68	PASS	Dataset PASS	0
LD34651405.las	LAS 1.4, PDRF 6	PASS	0	0	PASS	PASS	0 / 68	PASS	Dataset PASS	0
LD34651408.las	LAS 1.4, PDRF 6	PASS	0	0	PASS	PASS	0 / 68	PASS	Dataset PASS	0
LD34651411.las	LAS 1.4, PDRF 6	PASS	0	0	PASS	PASS	0 / 68	PASS	Dataset PASS	0
LD34651414.las	LAS 1.4, PDRF 6	PASS	0	0	PASS	PASS	0 / 68	PASS	Dataset PASS	0
LD34651417.las	LAS 1.4, PDRF 6	PASS	0	0	PASS	PASS	0 / 68	PASS	Dataset PASS	0
LD34651420.las	LAS 1.4, PDRF 6	PASS	0	0	PASS	PASS	0 / 68	PASS	Dataset PASS	0
LD34651423.las	LAS 1.4, PDRF 6	PASS	0	0	PASS	PASS	0 / 68	PASS	Dataset PASS	0
LD34651426.las	LAS 1.4, PDRF 6	PASS	0	0	PASS	PASS	0 / 68	PASS	Dataset PASS	0
LD34651429.las	LAS 1.4, PDRF 6	PASS	0	0	PASS	PASS	0 / 68	PASS	Dataset PASS	0
LD34651432.las	LAS 1.4, PDRF 6	PASS	0	0	PASS	PASS	0 / 68	PASS	Dataset PASS	0
LD34651435.las	LAS 1.4, PDRF 6	PASS	0	0	PASS	PASS	0 / 68	PASS	Dataset PASS	0
LD34651438.las	LAS 1.4, PDRF 6	PASS	0	0	PASS	PASS	0 / 68	PASS	Dataset PASS	0
LD34651441.las	LAS 1.4, PDRF 6	PASS	0	0	PASS	PASS	0 / 68	PASS	Dataset PASS	0
LD34651444.las	LAS 1.4, PDRF 6	PASS	0	0	PASS	PASS	0 / 68	PASS	Dataset PASS	0
LD34651447.las	LAS 1.4, PDRF 6	PASS	0	0	PASS	PASS	0 / 68	PASS	Dataset PASS	0
LD34651450.las	LAS 1.4, PDRF 6	PASS	0	0	PASS	PASS	0 / 68	PASS	Dataset PASS	0
LD34651453.las	LAS 1.4, PDRF 6	PASS	0	0	PASS	PASS	0 / 68	PASS	Dataset PASS	0
LD34651456.las	LAS 1.4, PDRF 6	PASS	0	0	PASS	PASS	0 / 68	PASS	Dataset PASS	0
LD34651459.las	LAS 1.4, PDRF 6	PASS	0	0	PASS	PASS	0 / 68	PASS	Dataset PASS	0
LD34651462.las	LAS 1.4, PDRF 6	PASS	0	0	PASS	PASS	0 / 68	PASS	Dataset PASS	0
LD34651465.las	LAS 1.4, PDRF 6	PASS	0	0	PASS	PASS	0 / 68	PASS	Dataset PASS	0
LD34651468.las	LAS 1.4, PDRF 6	PASS	0	0	PASS	PASS	0 / 68	PASS	Dataset PASS	0
LD34651471.las	LAS 1.4, PDRF 6	PASS	0	0	PASS	PASS	0 / 68	PASS	Dataset PASS	0
LD34651474.las	LAS 1.4, PDRF 6	PASS	0	0	PASS	PASS	0 / 68	PASS	Dataset PASS	0
LD34651477.las	LAS 1.4, PDRF 6	PASS	0	0	PASS	PASS	0 / 68	PASS	Dataset PASS	0
LD34651480.las	LAS 1.4, PDRF 6	PASS	0	0	PASS	PASS	0 / 68	PASS	Dataset PASS	0
LD34651483.las	LAS 1.4, PDRF 6	PASS	0	0	PASS	PASS	0 / 68	PASS	Dataset PASS	0
LD34651486.las	LAS 1.4, PDRF 6	PASS	0	0	PASS	PASS	0 / 68	PASS	Dataset PASS	0
LD34651489.las	LAS 1.4, PDRF 6	PASS	0	0	PASS	PASS	0 / 68	PASS	Dataset PASS	0
LD34651492.las	LAS 1.4, PDRF 6	PASS	0	0	PASS	PASS	0 / 68	PASS	Dataset PASS	0
LD34651495.las	LAS 1.4, PDRF 6	PASS	0	0	PASS	PASS	0 / 68	PASS	Dataset PASS	0
LD34651498.las	LAS 1.4, PDRF 6	PASS	0	0	PASS	PASS	0 / 68	PASS	Dataset PASS	0
LD34651501.las	LAS 1.4, PDRF 6	PASS	0	0	PASS	PASS	0 / 68	PASS	Dataset PASS	0

DPH-1.1 Report on ASPRS LAS File Format (Tiled Data) - Compliance - continued

File	LAS Version/PDRF	System ID	Legacy Point Count	Legacy Return Counts	File Source ID	Global Encoding	VLRs / EVLRs	WKT	Intensity	Point Count with Bad Return Info
LD34651504.las	LAS 1.4, PDRF 6	PASS	0	0	PASS	PASS	0 / 68	PASS	Dataset PASS	0
LD34651507.las	LAS 1.4, PDRF 6	PASS	0	0	PASS	PASS	0 / 68	PASS	Dataset PASS	0
LD34651510.las	LAS 1.4, PDRF 6	PASS	0	0	PASS	PASS	0 / 68	PASS	Dataset PASS	0
LD34651513.las	LAS 1.4, PDRF 6	PASS	0	0	PASS	PASS	0 / 68	PASS	Dataset PASS	0
LD34651516.las	LAS 1.4, PDRF 6	PASS	0	0	PASS	PASS	0 / 68	PASS	Dataset PASS	0
LD34651519.las	LAS 1.4, PDRF 6	PASS	0	0	PASS	PASS	0 / 68	PASS	Dataset PASS	0
LD34651522.las	LAS 1.4, PDRF 6	PASS	0	0	PASS	PASS	0 / 68	PASS	Dataset PASS	0
LD34651525.las	LAS 1.4, PDRF 6	PASS	0	0	PASS	PASS	0 / 68	PASS	Dataset PASS	0
LD34651528.las	LAS 1.4, PDRF 6	PASS	0	0	PASS	PASS	0 / 68	PASS	Dataset PASS	0
LD34651531.las	LAS 1.4, PDRF 6	PASS	0	0	PASS	PASS	0 / 68	PASS	Dataset PASS	0
LD34651534.las	LAS 1.4, PDRF 6	PASS	0	0	PASS	PASS	0 / 68	PASS	Dataset PASS	0
LD34651537.las	LAS 1.4, PDRF 6	PASS	0	0	PASS	PASS	0 / 68	PASS	Dataset PASS	0
LD34651540.las	LAS 1.4, PDRF 6	PASS	0	0	PASS	PASS	0 / 68	PASS	Dataset PASS	0
LD34651543.las	LAS 1.4, PDRF 6	PASS	0	0	PASS	PASS	0 / 68	PASS	Dataset PASS	0
LD34651546.las	LAS 1.4, PDRF 6	PASS	0	0	PASS	PASS	0 / 68	PASS	Dataset PASS	0
LD34651549.las	LAS 1.4, PDRF 6	PASS	0	0	PASS	PASS	0 / 68	PASS	Dataset PASS	0
LD34651552.las	LAS 1.4, PDRF 6	PASS	0	0	PASS	PASS	0 / 68	PASS	Dataset PASS	0
LD34651555.las	LAS 1.4, PDRF 6	PASS	0	0	PASS	PASS	0 / 68	PASS	Dataset PASS	0
LD34651558.las	LAS 1.4, PDRF 6	PASS	0	0	PASS	PASS	0 / 68	PASS	Dataset PASS	0
LD34651561.las	LAS 1.4, PDRF 6	PASS	0	0	PASS	PASS	0 / 68	PASS	Dataset PASS	0
LD34651564.las	LAS 1.4, PDRF 6	PASS	0	0	PASS	PASS	0 / 68	PASS	Dataset PASS	0
LD34651567.las	LAS 1.4, PDRF 6	PASS	0	0	PASS	PASS	0 / 68	PASS	Dataset PASS	0
LD34651570.las	LAS 1.4, PDRF 6	PASS	0	0	PASS	PASS	0 / 68	PASS	Dataset PASS	0
LD34651573.las	LAS 1.4, PDRF 6	PASS	0	0	PASS	PASS	0 / 68	PASS	Dataset PASS	0
LD34651576.las	LAS 1.4, PDRF 6	PASS	0	0	PASS	PASS	0 / 68	PASS	Dataset PASS	0
LD34651579.las	LAS 1.4, PDRF 6	PASS	0	0	PASS	PASS	0 / 68	PASS	Dataset PASS	0
LD34651582.las	LAS 1.4, PDRF 6	PASS	0	0	PASS	PASS	0 / 68	PASS	Dataset PASS	0
LD34651585.las	LAS 1.4, PDRF 6	PASS	0	0	PASS	PASS	0 / 68	PASS	Dataset PASS	0
LD34651588.las	LAS 1.4, PDRF 6	PASS	0	0	PASS	PASS	0 / 68	PASS	Dataset PASS	0
LD34651591.las	LAS 1.4, PDRF 6	PASS	0	0	PASS	PASS	0 / 68	PASS	Dataset PASS	0
LD34651594.las	LAS 1.4, PDRF 6	PASS	0	0	PASS	PASS	0 / 68	PASS	Dataset PASS	0
LD34651597.las	LAS 1.4, PDRF 6	PASS	0	0	PASS	PASS	0 / 68	PASS	Dataset PASS	0
LD34651600.las	LAS 1.4, PDRF 6	PASS	0	0	PASS	PASS	0 / 68	PASS	Dataset PASS	0
LD34651603.las	LAS 1.4, PDRF 6	PASS	0	0	PASS	PASS	0 / 68	PASS	Dataset PASS	0
LD34651606.las	LAS 1.4, PDRF 6	PASS	0	0	PASS	PASS	0 / 68	PASS	Dataset PASS	0
LD34651609.las	LAS 1.4, PDRF 6	PASS	0	0	PASS	PASS	0 / 68	PASS	Dataset PASS	0
LD34681396.las	LAS 1.4, PDRF 6	PASS	0	0	PASS	PASS	0 / 68	PASS	Dataset PASS	0
LD34681399.las	LAS 1.4, PDRF 6	PASS	0	0	PASS	PASS	0 / 68	PASS	Dataset PASS	0
LD34681402.las	LAS 1.4, PDRF 6	PASS	0	0	PASS	PASS	0 / 68	PASS	Dataset PASS	0
LD34681405.las	LAS 1.4, PDRF 6	PASS	0	0	PASS	PASS	0 / 68	PASS	Dataset PASS	0
LD34681408.las	LAS 1.4, PDRF 6	PASS	0	0	PASS	PASS	0 / 68	PASS	Dataset PASS	0
LD34681411.las	LAS 1.4, PDRF 6	PASS	0	0	PASS	PASS	0 / 68	PASS	Dataset PASS	0
LD34681414.las	LAS 1.4, PDRF 6	PASS	0	0	PASS	PASS	0 / 68	PASS	Dataset PASS	0
LD34681417.las	LAS 1.4, PDRF 6	PASS	0	0	PASS	PASS	0 / 68	PASS	Dataset PASS	0
LD34681420.las	LAS 1.4, PDRF 6	PASS	0	0	PASS	PASS	0 / 68	PASS	Dataset PASS	0
LD34681423.las	LAS 1.4, PDRF 6	PASS	0	0	PASS	PASS	0 / 68	PASS	Dataset PASS	0
LD34681426.las	LAS 1.4, PDRF 6	PASS	0	0	PASS	PASS	0 / 68	PASS	Dataset PASS	0
LD34681429.las	LAS 1.4, PDRF 6	PASS	0	0	PASS	PASS	0 / 68	PASS	Dataset PASS	0
LD34681432.las	LAS 1.4, PDRF 6	PASS	0	0	PASS	PASS	0 / 68	PASS	Dataset PASS	0

DPH-1.1 Report on ASPRS LAS File Format (Tiled Data) - Compliance - continued

File	LAS Version/PDRF	System ID	Legacy Point Count	Legacy Return Counts	File Source ID	Global Encoding	VLRs / EVLRs	WKT	Intensity	Point Count with Bad Return Info
LD34681435.las	LAS 1.4, PDRF 6	PASS	0	0	PASS	PASS	0 / 68	PASS	Dataset PASS	0
LD34681438.las	LAS 1.4, PDRF 6	PASS	0	0	PASS	PASS	0 / 68	PASS	Dataset PASS	0
LD34681441.las	LAS 1.4, PDRF 6	PASS	0	0	PASS	PASS	0 / 68	PASS	Dataset PASS	0
LD34681444.las	LAS 1.4, PDRF 6	PASS	0	0	PASS	PASS	0 / 68	PASS	Dataset PASS	0
LD34681447.las	LAS 1.4, PDRF 6	PASS	0	0	PASS	PASS	0 / 68	PASS	Dataset PASS	0
LD34681450.las	LAS 1.4, PDRF 6	PASS	0	0	PASS	PASS	0 / 68	PASS	Dataset PASS	0
LD34681453.las	LAS 1.4, PDRF 6	PASS	0	0	PASS	PASS	0 / 68	PASS	Dataset PASS	0
LD34681456.las	LAS 1.4, PDRF 6	PASS	0	0	PASS	PASS	0 / 68	PASS	Dataset PASS	0
LD34681459.las	LAS 1.4, PDRF 6	PASS	0	0	PASS	PASS	0 / 68	PASS	Dataset PASS	0
LD34681462.las	LAS 1.4, PDRF 6	PASS	0	0	PASS	PASS	0 / 68	PASS	Dataset PASS	0
LD34681465.las	LAS 1.4, PDRF 6	PASS	0	0	PASS	PASS	0 / 68	PASS	Dataset PASS	0
LD34681468.las	LAS 1.4, PDRF 6	PASS	0	0	PASS	PASS	0 / 68	PASS	Dataset PASS	0
LD34681471.las	LAS 1.4, PDRF 6	PASS	0	0	PASS	PASS	0 / 68	PASS	Dataset PASS	0
LD34681474.las	LAS 1.4, PDRF 6	PASS	0	0	PASS	PASS	0 / 68	PASS	Dataset PASS	0
LD34681477.las	LAS 1.4, PDRF 6	PASS	0	0	PASS	PASS	0 / 68	PASS	Dataset PASS	0
LD34681480.las	LAS 1.4, PDRF 6	PASS	0	0	PASS	PASS	0 / 68	PASS	Dataset PASS	0
LD34681483.las	LAS 1.4, PDRF 6	PASS	0	0	PASS	PASS	0 / 68	PASS	Dataset PASS	0
LD34681486.las	LAS 1.4, PDRF 6	PASS	0	0	PASS	PASS	0 / 68	PASS	Dataset PASS	0
LD34681489.las	LAS 1.4, PDRF 6	PASS	0	0	PASS	PASS	0 / 68	PASS	Dataset PASS	0
LD34681492.las	LAS 1.4, PDRF 6	PASS	0	0	PASS	PASS	0 / 68	PASS	Dataset PASS	0
LD34681495.las	LAS 1.4, PDRF 6	PASS	0	0	PASS	PASS	0 / 68	PASS	Dataset PASS	0
LD34681498.las	LAS 1.4, PDRF 6	PASS	0	0	PASS	PASS	0 / 68	PASS	Dataset PASS	0
LD34681501.las	LAS 1.4, PDRF 6	PASS	0	0	PASS	PASS	0 / 68	PASS	Dataset PASS	0
LD34681504.las	LAS 1.4, PDRF 6	PASS	0	0	PASS	PASS	0 / 68	PASS	Dataset PASS	0
LD34681507.las	LAS 1.4, PDRF 6	PASS	0	0	PASS	PASS	0 / 68	PASS	Dataset PASS	0
LD34681510.las	LAS 1.4, PDRF 6	PASS	0	0	PASS	PASS	0 / 68	PASS	Dataset PASS	0
LD34681513.las	LAS 1.4, PDRF 6	PASS	0	0	PASS	PASS	0 / 68	PASS	Dataset PASS	0
LD34681516.las	LAS 1.4, PDRF 6	PASS	0	0	PASS	PASS	0 / 68	PASS	Dataset PASS	0
LD34681519.las	LAS 1.4, PDRF 6	PASS	0	0	PASS	PASS	0 / 68	PASS	Dataset PASS	0
LD34681522.las	LAS 1.4, PDRF 6	PASS	0	0	PASS	PASS	0 / 68	PASS	Dataset PASS	0
LD34681525.las	LAS 1.4, PDRF 6	PASS	0	0	PASS	PASS	0 / 68	PASS	Dataset PASS	0
LD34681528.las	LAS 1.4, PDRF 6	PASS	0	0	PASS	PASS	0 / 68	PASS	Dataset PASS	0
LD34681531.las	LAS 1.4, PDRF 6	PASS	0	0	PASS	PASS	0 / 68	PASS	Dataset PASS	0
LD34681534.las	LAS 1.4, PDRF 6	PASS	0	0	PASS	PASS	0 / 68	PASS	Dataset PASS	0
LD34681537.las	LAS 1.4, PDRF 6	PASS	0	0	PASS	PASS	0 / 68	PASS	Dataset PASS	0
LD34681540.las	LAS 1.4, PDRF 6	PASS	0	0	PASS	PASS	0 / 68	PASS	Dataset PASS	0
LD34681543.las	LAS 1.4, PDRF 6	PASS	0	0	PASS	PASS	0 / 68	PASS	Dataset PASS	0
LD34681546.las	LAS 1.4, PDRF 6	PASS	0	0	PASS	PASS	0 / 68	PASS	Dataset PASS	0
LD34681549.las	LAS 1.4, PDRF 6	PASS	0	0	PASS	PASS	0 / 68	PASS	Dataset PASS	0
LD34681552.las	LAS 1.4, PDRF 6	PASS	0	0	PASS	PASS	0 / 68	PASS	Dataset PASS	0
LD34681555.las	LAS 1.4, PDRF 6	PASS	0	0	PASS	PASS	0 / 68	PASS	Dataset PASS	0
LD34681558.las	LAS 1.4, PDRF 6	PASS	0	0	PASS	PASS	0 / 68	PASS	Dataset PASS	0
LD34681561.las	LAS 1.4, PDRF 6	PASS	0	0	PASS	PASS	0 / 68	PASS	Dataset PASS	0
LD34681564.las	LAS 1.4, PDRF 6	PASS	0	0	PASS	PASS	0 / 68	PASS	Dataset PASS	0
LD34681567.las	LAS 1.4, PDRF 6	PASS	0	0	PASS	PASS	0 / 68	PASS	Dataset PASS	0
LD34681570.las	LAS 1.4, PDRF 6	PASS	0	0	PASS	PASS	0 / 68	PASS	Dataset PASS	0
LD34681573.las	LAS 1.4, PDRF 6	PASS	0	0	PASS	PASS	0 / 68	PASS	Dataset PASS	0
LD34681576.las	LAS 1.4, PDRF 6	PASS	0	0	PASS	PASS	0 / 68	PASS	Dataset PASS	0
LD34681579.las	LAS 1.4, PDRF 6	PASS	0	0	PASS	PASS	0 / 68	PASS	Dataset PASS	0

DPH-1.1 Report on ASPRS LAS File Format (Tiled Data) - Compliance - continued

File	LAS Version/PDRF	System ID	Legacy Point Count	Legacy Return Counts	File Source ID	Global Encoding	VLRs / EVLRs	WKT	Intensity	Point Count with Bad Return Info
LD34681582.las	LAS 1.4, PDRF 6	PASS	0	0	PASS	PASS	0 / 68	PASS	Dataset PASS	0
LD34681585.las	LAS 1.4, PDRF 6	PASS	0	0	PASS	PASS	0 / 68	PASS	Dataset PASS	0
LD34681588.las	LAS 1.4, PDRF 6	PASS	0	0	PASS	PASS	0 / 68	PASS	Dataset PASS	0
LD34681591.las	LAS 1.4, PDRF 6	PASS	0	0	PASS	PASS	0 / 68	PASS	Dataset PASS	0
LD34681594.las	LAS 1.4, PDRF 6	PASS	0	0	PASS	PASS	0 / 68	PASS	Dataset PASS	0
LD34681597.las	LAS 1.4, PDRF 6	PASS	0	0	PASS	PASS	0 / 68	PASS	Dataset PASS	0
LD34681600.las	LAS 1.4, PDRF 6	PASS	0	0	PASS	PASS	0 / 68	PASS	Dataset PASS	0
LD34681603.las	LAS 1.4, PDRF 6	PASS	0	0	PASS	PASS	0 / 68	PASS	Dataset PASS	0
LD34681606.las	LAS 1.4, PDRF 6	PASS	0	0	PASS	PASS	0 / 68	PASS	Dataset PASS	0
LD34681609.las	LAS 1.4, PDRF 6	PASS	0	0	PASS	PASS	0 / 68	PASS	Dataset PASS	0
LD34711396.las	LAS 1.4, PDRF 6	PASS	0	0	PASS	PASS	0 / 68	PASS	Dataset PASS	0
LD34711399.las	LAS 1.4, PDRF 6	PASS	0	0	PASS	PASS	0 / 68	PASS	Dataset PASS	0
LD34711402.las	LAS 1.4, PDRF 6	PASS	0	0	PASS	PASS	0 / 68	PASS	Dataset PASS	0
LD34711405.las	LAS 1.4, PDRF 6	PASS	0	0	PASS	PASS	0 / 68	PASS	Dataset PASS	0
LD34711408.las	LAS 1.4, PDRF 6	PASS	0	0	PASS	PASS	0 / 68	PASS	Dataset PASS	0
LD34711411.las	LAS 1.4, PDRF 6	PASS	0	0	PASS	PASS	0 / 68	PASS	Dataset PASS	0
LD34711414.las	LAS 1.4, PDRF 6	PASS	0	0	PASS	PASS	0 / 68	PASS	Dataset PASS	0
LD34711417.las	LAS 1.4, PDRF 6	PASS	0	0	PASS	PASS	0 / 68	PASS	Dataset PASS	0
LD34711420.las	LAS 1.4, PDRF 6	PASS	0	0	PASS	PASS	0 / 68	PASS	Dataset PASS	0
LD34711423.las	LAS 1.4, PDRF 6	PASS	0	0	PASS	PASS	0 / 68	PASS	Dataset PASS	0
LD34711426.las	LAS 1.4, PDRF 6	PASS	0	0	PASS	PASS	0 / 68	PASS	Dataset PASS	0
LD34711429.las	LAS 1.4, PDRF 6	PASS	0	0	PASS	PASS	0 / 68	PASS	Dataset PASS	0
LD34711432.las	LAS 1.4, PDRF 6	PASS	0	0	PASS	PASS	0 / 68	PASS	Dataset PASS	0
LD34711435.las	LAS 1.4, PDRF 6	PASS	0	0	PASS	PASS	0 / 68	PASS	Dataset PASS	0
LD34711438.las	LAS 1.4, PDRF 6	PASS	0	0	PASS	PASS	0 / 68	PASS	Dataset PASS	0
LD34711441.las	LAS 1.4, PDRF 6	PASS	0	0	PASS	PASS	0 / 68	PASS	Dataset PASS	0
LD34711444.las	LAS 1.4, PDRF 6	PASS	0	0	PASS	PASS	0 / 68	PASS	Dataset PASS	0
LD34711447.las	LAS 1.4, PDRF 6	PASS	0	0	PASS	PASS	0 / 68	PASS	Dataset PASS	0
LD34711450.las	LAS 1.4, PDRF 6	PASS	0	0	PASS	PASS	0 / 68	PASS	Dataset PASS	0
LD34711453.las	LAS 1.4, PDRF 6	PASS	0	0	PASS	PASS	0 / 68	PASS	Dataset PASS	0
LD34711456.las	LAS 1.4, PDRF 6	PASS	0	0	PASS	PASS	0 / 68	PASS	Dataset PASS	0
LD34711459.las	LAS 1.4, PDRF 6	PASS	0	0	PASS	PASS	0 / 68	PASS	Dataset PASS	0
LD34711462.las	LAS 1.4, PDRF 6	PASS	0	0	PASS	PASS	0 / 68	PASS	Dataset PASS	0
LD34711465.las	LAS 1.4, PDRF 6	PASS	0	0	PASS	PASS	0 / 68	PASS	Dataset PASS	0
LD34711468.las	LAS 1.4, PDRF 6	PASS	0	0	PASS	PASS	0 / 68	PASS	Dataset PASS	0
LD34711471.las	LAS 1.4, PDRF 6	PASS	0	0	PASS	PASS	0 / 68	PASS	Dataset PASS	0
LD34711474.las	LAS 1.4, PDRF 6	PASS	0	0	PASS	PASS	0 / 68	PASS	Dataset PASS	0
LD34711477.las	LAS 1.4, PDRF 6	PASS	0	0	PASS	PASS	0 / 68	PASS	Dataset PASS	0
LD34711480.las	LAS 1.4, PDRF 6	PASS	0	0	PASS	PASS	0 / 68	PASS	Dataset PASS	0
LD34711483.las	LAS 1.4, PDRF 6	PASS	0	0	PASS	PASS	0 / 68	PASS	Dataset PASS	0
LD34711486.las	LAS 1.4, PDRF 6	PASS	0	0	PASS	PASS	0 / 68	PASS	Dataset PASS	0
LD34711489.las	LAS 1.4, PDRF 6	PASS	0	0	PASS	PASS	0 / 68	PASS	Dataset PASS	0
LD34711492.las	LAS 1.4, PDRF 6	PASS	0	0	PASS	PASS	0 / 68	PASS	Dataset PASS	0
LD34711495.las	LAS 1.4, PDRF 6	PASS	0	0	PASS	PASS	0 / 68	PASS	Dataset PASS	0
LD34711498.las	LAS 1.4, PDRF 6	PASS	0	0	PASS	PASS	0 / 68	PASS	Dataset PASS	0
LD34711501.las	LAS 1.4, PDRF 6	PASS	0	0	PASS	PASS	0 / 68	PASS	Dataset PASS	0
LD34711504.las	LAS 1.4, PDRF 6	PASS	0	0	PASS	PASS	0 / 68	PASS	Dataset PASS	0
LD34711507.las	LAS 1.4, PDRF 6	PASS	0	0	PASS	PASS	0 / 68	PASS	Dataset PASS	0
LD34711510.las	LAS 1.4, PDRF 6	PASS	0	0	PASS	PASS	0 / 68	PASS	Dataset PASS	0

DPH-1.1 Report on ASPRS LAS File Format (Tiled Data) - Compliance - continued

File	LAS Version/PDRF	System ID	Legacy Point Count	Legacy Return Counts	File Source ID	Global Encoding	VLRs / EVLRs	WKT	Intensity	Point Count with Bad Return Info
LD34711513.las	LAS 1.4, PDRF 6	PASS	0	0	PASS	PASS	0 / 68	PASS	Dataset PASS	0
LD34711516.las	LAS 1.4, PDRF 6	PASS	0	0	PASS	PASS	0 / 68	PASS	Dataset PASS	0
LD34711519.las	LAS 1.4, PDRF 6	PASS	0	0	PASS	PASS	0 / 68	PASS	Dataset PASS	0
LD34711522.las	LAS 1.4, PDRF 6	PASS	0	0	PASS	PASS	0 / 68	PASS	Dataset PASS	0
LD34711525.las	LAS 1.4, PDRF 6	PASS	0	0	PASS	PASS	0 / 68	PASS	Dataset PASS	0
LD34711528.las	LAS 1.4, PDRF 6	PASS	0	0	PASS	PASS	0 / 68	PASS	Dataset PASS	0
LD34711531.las	LAS 1.4, PDRF 6	PASS	0	0	PASS	PASS	0 / 68	PASS	Dataset PASS	0
LD34711534.las	LAS 1.4, PDRF 6	PASS	0	0	PASS	PASS	0 / 68	PASS	Dataset PASS	0
LD34711537.las	LAS 1.4, PDRF 6	PASS	0	0	PASS	PASS	0 / 68	PASS	Dataset PASS	0
LD34711540.las	LAS 1.4, PDRF 6	PASS	0	0	PASS	PASS	0 / 68	PASS	Dataset PASS	0
LD34711543.las	LAS 1.4, PDRF 6	PASS	0	0	PASS	PASS	0 / 68	PASS	Dataset PASS	0
LD34711546.las	LAS 1.4, PDRF 6	PASS	0	0	PASS	PASS	0 / 68	PASS	Dataset PASS	0
LD34711549.las	LAS 1.4, PDRF 6	PASS	0	0	PASS	PASS	0 / 68	PASS	Dataset PASS	0
LD34711552.las	LAS 1.4, PDRF 6	PASS	0	0	PASS	PASS	0 / 68	PASS	Dataset PASS	0
LD34711555.las	LAS 1.4, PDRF 6	PASS	0	0	PASS	PASS	0 / 68	PASS	Dataset PASS	0
LD34711558.las	LAS 1.4, PDRF 6	PASS	0	0	PASS	PASS	0 / 68	PASS	Dataset PASS	0
LD34711561.las	LAS 1.4, PDRF 6	PASS	0	0	PASS	PASS	0 / 68	PASS	Dataset PASS	0
LD34711564.las	LAS 1.4, PDRF 6	PASS	0	0	PASS	PASS	0 / 68	PASS	Dataset PASS	0
LD34711567.las	LAS 1.4, PDRF 6	PASS	0	0	PASS	PASS	0 / 68	PASS	Dataset PASS	0
LD34711570.las	LAS 1.4, PDRF 6	PASS	0	0	PASS	PASS	0 / 68	PASS	Dataset PASS	0
LD34711573.las	LAS 1.4, PDRF 6	PASS	0	0	PASS	PASS	0 / 68	PASS	Dataset PASS	0
LD34711576.las	LAS 1.4, PDRF 6	PASS	0	0	PASS	PASS	0 / 68	PASS	Dataset PASS	0
LD34711579.las	LAS 1.4, PDRF 6	PASS	0	0	PASS	PASS	0 / 68	PASS	Dataset PASS	0
LD34711582.las	LAS 1.4, PDRF 6	PASS	0	0	PASS	PASS	0 / 68	PASS	Dataset PASS	0
LD34711585.las	LAS 1.4, PDRF 6	PASS	0	0	PASS	PASS	0 / 68	PASS	Dataset PASS	0
LD34711588.las	LAS 1.4, PDRF 6	PASS	0	0	PASS	PASS	0 / 68	PASS	Dataset PASS	0
LD34711591.las	LAS 1.4, PDRF 6	PASS	0	0	PASS	PASS	0 / 68	PASS	Dataset PASS	0
LD34711594.las	LAS 1.4, PDRF 6	PASS	0	0	PASS	PASS	0 / 68	PASS	Dataset PASS	0
LD34711597.las	LAS 1.4, PDRF 6	PASS	0	0	PASS	PASS	0 / 68	PASS	Dataset PASS	0
LD34711600.las	LAS 1.4, PDRF 6	PASS	0	0	PASS	PASS	0 / 68	PASS	Dataset PASS	0
LD34711603.las	LAS 1.4, PDRF 6	PASS	0	0	PASS	PASS	0 / 68	PASS	Dataset PASS	0
LD34711606.las	LAS 1.4, PDRF 6	PASS	0	0	PASS	PASS	0 / 68	PASS	Dataset PASS	0
LD34711609.las	LAS 1.4, PDRF 6	PASS	0	0	PASS	PASS	0 / 68	PASS	Dataset PASS	0
LD34741396.las	LAS 1.4, PDRF 6	PASS	0	0	PASS	PASS	0 / 68	PASS	Dataset PASS	0
LD34741399.las	LAS 1.4, PDRF 6	PASS	0	0	PASS	PASS	0 / 68	PASS	Dataset PASS	0
LD34741402.las	LAS 1.4, PDRF 6	PASS	0	0	PASS	PASS	0 / 68	PASS	Dataset PASS	0
LD34741405.las	LAS 1.4, PDRF 6	PASS	0	0	PASS	PASS	0 / 68	PASS	Dataset PASS	0
LD34741408.las	LAS 1.4, PDRF 6	PASS	0	0	PASS	PASS	0 / 68	PASS	Dataset PASS	0
LD34741411.las	LAS 1.4, PDRF 6	PASS	0	0	PASS	PASS	0 / 68	PASS	Dataset PASS	0
LD34741414.las	LAS 1.4, PDRF 6	PASS	0	0	PASS	PASS	0 / 68	PASS	Dataset PASS	0
LD34741417.las	LAS 1.4, PDRF 6	PASS	0	0	PASS	PASS	0 / 68	PASS	Dataset PASS	0
LD34741420.las	LAS 1.4, PDRF 6	PASS	0	0	PASS	PASS	0 / 68	PASS	Dataset PASS	0
LD34741423.las	LAS 1.4, PDRF 6	PASS	0	0	PASS	PASS	0 / 68	PASS	Dataset PASS	0
LD34741426.las	LAS 1.4, PDRF 6	PASS	0	0	PASS	PASS	0 / 68	PASS	Dataset PASS	0
LD34741429.las	LAS 1.4, PDRF 6	PASS	0	0	PASS	PASS	0 / 68	PASS	Dataset PASS	0
LD34741432.las	LAS 1.4, PDRF 6	PASS	0	0	PASS	PASS	0 / 68	PASS	Dataset PASS	0
LD34741435.las	LAS 1.4, PDRF 6	PASS	0	0	PASS	PASS	0 / 68	PASS	Dataset PASS	0
LD34741438.las	LAS 1.4, PDRF 6	PASS	0	0	PASS	PASS	0 / 68	PASS	Dataset PASS	0
LD34741441.las	LAS 1.4, PDRF 6	PASS	0	0	PASS	PASS	0 / 68	PASS	Dataset PASS	0

DPH-1.1 Report on ASPRS LAS File Format (Tiled Data) - Compliance - continued

File	LAS Version/PDRF	System ID	Legacy Point Count	Legacy Return Counts	File Source ID	Global Encoding	VLRs / EVLRs	WKT	Intensity	Point Count with Bad Return Info
LD34741444.las	LAS 1.4, PDRF 6	PASS	0	0	PASS	PASS	0 / 68	PASS	Dataset PASS	0
LD34741447.las	LAS 1.4, PDRF 6	PASS	0	0	PASS	PASS	0 / 68	PASS	Dataset PASS	0
LD34741450.las	LAS 1.4, PDRF 6	PASS	0	0	PASS	PASS	0 / 68	PASS	Dataset PASS	0
LD34741453.las	LAS 1.4, PDRF 6	PASS	0	0	PASS	PASS	0 / 68	PASS	Dataset PASS	0
LD34741456.las	LAS 1.4, PDRF 6	PASS	0	0	PASS	PASS	0 / 68	PASS	Dataset PASS	0
LD34741459.las	LAS 1.4, PDRF 6	PASS	0	0	PASS	PASS	0 / 68	PASS	Dataset PASS	0
LD34741462.las	LAS 1.4, PDRF 6	PASS	0	0	PASS	PASS	0 / 68	PASS	Dataset PASS	0
LD34741465.las	LAS 1.4, PDRF 6	PASS	0	0	PASS	PASS	0 / 68	PASS	Dataset PASS	0
LD34741468.las	LAS 1.4, PDRF 6	PASS	0	0	PASS	PASS	0 / 68	PASS	Dataset PASS	0
LD34741471.las	LAS 1.4, PDRF 6	PASS	0	0	PASS	PASS	0 / 68	PASS	Dataset PASS	0
LD34741474.las	LAS 1.4, PDRF 6	PASS	0	0	PASS	PASS	0 / 68	PASS	Dataset PASS	0
LD34741477.las	LAS 1.4, PDRF 6	PASS	0	0	PASS	PASS	0 / 68	PASS	Dataset PASS	0
LD34741480.las	LAS 1.4, PDRF 6	PASS	0	0	PASS	PASS	0 / 68	PASS	Dataset PASS	0
LD34741483.las	LAS 1.4, PDRF 6	PASS	0	0	PASS	PASS	0 / 68	PASS	Dataset PASS	0
LD34741486.las	LAS 1.4, PDRF 6	PASS	0	0	PASS	PASS	0 / 68	PASS	Dataset PASS	0
LD34741489.las	LAS 1.4, PDRF 6	PASS	0	0	PASS	PASS	0 / 68	PASS	Dataset PASS	0
LD34741492.las	LAS 1.4, PDRF 6	PASS	0	0	PASS	PASS	0 / 68	PASS	Dataset PASS	0
LD34741495.las	LAS 1.4, PDRF 6	PASS	0	0	PASS	PASS	0 / 68	PASS	Dataset PASS	0
LD34741498.las	LAS 1.4, PDRF 6	PASS	0	0	PASS	PASS	0 / 68	PASS	Dataset PASS	0
LD34741501.las	LAS 1.4, PDRF 6	PASS	0	0	PASS	PASS	0 / 68	PASS	Dataset PASS	0
LD34741504.las	LAS 1.4, PDRF 6	PASS	0	0	PASS	PASS	0 / 68	PASS	Dataset PASS	0
LD34741507.las	LAS 1.4, PDRF 6	PASS	0	0	PASS	PASS	0 / 68	PASS	Dataset PASS	0
LD34741510.las	LAS 1.4, PDRF 6	PASS	0	0	PASS	PASS	0 / 68	PASS	Dataset PASS	0
LD34741513.las	LAS 1.4, PDRF 6	PASS	0	0	PASS	PASS	0 / 68	PASS	Dataset PASS	0
LD34741516.las	LAS 1.4, PDRF 6	PASS	0	0	PASS	PASS	0 / 68	PASS	Dataset PASS	0
LD34741519.las	LAS 1.4, PDRF 6	PASS	0	0	PASS	PASS	0 / 68	PASS	Dataset PASS	0
LD34741522.las	LAS 1.4, PDRF 6	PASS	0	0	PASS	PASS	0 / 68	PASS	Dataset PASS	0
LD34741525.las	LAS 1.4, PDRF 6	PASS	0	0	PASS	PASS	0 / 68	PASS	Dataset PASS	0
LD34741528.las	LAS 1.4, PDRF 6	PASS	0	0	PASS	PASS	0 / 68	PASS	Dataset PASS	0
LD34741531.las	LAS 1.4, PDRF 6	PASS	0	0	PASS	PASS	0 / 68	PASS	Dataset PASS	0
LD34741534.las	LAS 1.4, PDRF 6	PASS	0	0	PASS	PASS	0 / 68	PASS	Dataset PASS	0
LD34741537.las	LAS 1.4, PDRF 6	PASS	0	0	PASS	PASS	0 / 68	PASS	Dataset PASS	0
LD34741540.las	LAS 1.4, PDRF 6	PASS	0	0	PASS	PASS	0 / 68	PASS	Dataset PASS	0
LD34741543.las	LAS 1.4, PDRF 6	PASS	0	0	PASS	PASS	0 / 68	PASS	Dataset PASS	0
LD34741546.las	LAS 1.4, PDRF 6	PASS	0	0	PASS	PASS	0 / 68	PASS	Dataset PASS	0
LD34741549.las	LAS 1.4, PDRF 6	PASS	0	0	PASS	PASS	0 / 68	PASS	Dataset PASS	0
LD34741552.las	LAS 1.4, PDRF 6	PASS	0	0	PASS	PASS	0 / 68	PASS	Dataset PASS	0
LD34741555.las	LAS 1.4, PDRF 6	PASS	0	0	PASS	PASS	0 / 68	PASS	Dataset PASS	0
LD34741558.las	LAS 1.4, PDRF 6	PASS	0	0	PASS	PASS	0 / 68	PASS	Dataset PASS	0
LD34741561.las	LAS 1.4, PDRF 6	PASS	0	0	PASS	PASS	0 / 68	PASS	Dataset PASS	0
LD34741564.las	LAS 1.4, PDRF 6	PASS	0	0	PASS	PASS	0 / 68	PASS	Dataset PASS	0
LD34741567.las	LAS 1.4, PDRF 6	PASS	0	0	PASS	PASS	0 / 68	PASS	Dataset PASS	0
LD34741570.las	LAS 1.4, PDRF 6	PASS	0	0	PASS	PASS	0 / 68	PASS	Dataset PASS	0
LD34741573.las	LAS 1.4, PDRF 6	PASS	0	0	PASS	PASS	0 / 68	PASS	Dataset PASS	0
LD34741576.las	LAS 1.4, PDRF 6	PASS	0	0	PASS	PASS	0 / 68	PASS	Dataset PASS	0
LD34741579.las	LAS 1.4, PDRF 6	PASS	0	0	PASS	PASS	0 / 68	PASS	Dataset PASS	0
LD34741582.las	LAS 1.4, PDRF 6	PASS	0	0	PASS	PASS	0 / 68	PASS	Dataset PASS	0
LD34741585.las	LAS 1.4, PDRF 6	PASS	0	0	PASS	PASS	0 / 68	PASS	Dataset PASS	0
LD34741588.las	LAS 1.4, PDRF 6	PASS	0	0	PASS	PASS	0 / 68	PASS	Dataset PASS	0

DPH-1.1 Report on ASPRS LAS File Format (Tiled Data) - Compliance - continued

File	LAS Version/PDRF	System ID	Legacy Point Count	Legacy Return Counts	File Source ID	Global Encoding	VLRs / EVLRs	WKT	Intensity	Point Count with Bad Return Info
LD34741591.las	LAS 1.4, PDRF 6	PASS	0	0	PASS	PASS	0 / 68	PASS	Dataset PASS	0
LD34741594.las	LAS 1.4, PDRF 6	PASS	0	0	PASS	PASS	0 / 68	PASS	Dataset PASS	0
LD34741597.las	LAS 1.4, PDRF 6	PASS	0	0	PASS	PASS	0 / 68	PASS	Dataset PASS	0
LD34741600.las	LAS 1.4, PDRF 6	PASS	0	0	PASS	PASS	0 / 68	PASS	Dataset PASS	0
LD34741603.las	LAS 1.4, PDRF 6	PASS	0	0	PASS	PASS	0 / 68	PASS	Dataset PASS	0
LD34741606.las	LAS 1.4, PDRF 6	PASS	0	0	PASS	PASS	0 / 68	PASS	Dataset PASS	0
LD34741609.las	LAS 1.4, PDRF 6	PASS	0	0	PASS	PASS	0 / 68	PASS	Dataset PASS	0
LD34771396.las	LAS 1.4, PDRF 6	PASS	0	0	PASS	PASS	0 / 68	PASS	Dataset PASS	0
LD34771399.las	LAS 1.4, PDRF 6	PASS	0	0	PASS	PASS	0 / 68	PASS	Dataset PASS	0
LD34771402.las	LAS 1.4, PDRF 6	PASS	0	0	PASS	PASS	0 / 68	PASS	Dataset PASS	0
LD34771405.las	LAS 1.4, PDRF 6	PASS	0	0	PASS	PASS	0 / 68	PASS	Dataset PASS	0
LD34771408.las	LAS 1.4, PDRF 6	PASS	0	0	PASS	PASS	0 / 68	PASS	Dataset PASS	0
LD34771411.las	LAS 1.4, PDRF 6	PASS	0	0	PASS	PASS	0 / 68	PASS	Dataset PASS	0
LD34771414.las	LAS 1.4, PDRF 6	PASS	0	0	PASS	PASS	0 / 68	PASS	Dataset PASS	0
LD34771417.las	LAS 1.4, PDRF 6	PASS	0	0	PASS	PASS	0 / 68	PASS	Dataset PASS	0
LD34771420.las	LAS 1.4, PDRF 6	PASS	0	0	PASS	PASS	0 / 68	PASS	Dataset PASS	0
LD34771423.las	LAS 1.4, PDRF 6	PASS	0	0	PASS	PASS	0 / 68	PASS	Dataset PASS	0
LD34771426.las	LAS 1.4, PDRF 6	PASS	0	0	PASS	PASS	0 / 68	PASS	Dataset PASS	0
LD34771429.las	LAS 1.4, PDRF 6	PASS	0	0	PASS	PASS	0 / 68	PASS	Dataset PASS	0
LD34771432.las	LAS 1.4, PDRF 6	PASS	0	0	PASS	PASS	0 / 68	PASS	Dataset PASS	0
LD34771435.las	LAS 1.4, PDRF 6	PASS	0	0	PASS	PASS	0 / 68	PASS	Dataset PASS	0
LD34771438.las	LAS 1.4, PDRF 6	PASS	0	0	PASS	PASS	0 / 68	PASS	Dataset PASS	0
LD34771441.las	LAS 1.4, PDRF 6	PASS	0	0	PASS	PASS	0 / 68	PASS	Dataset PASS	0
LD34771444.las	LAS 1.4, PDRF 6	PASS	0	0	PASS	PASS	0 / 68	PASS	Dataset PASS	0
LD34771447.las	LAS 1.4, PDRF 6	PASS	0	0	PASS	PASS	0 / 68	PASS	Dataset PASS	0
LD34771450.las	LAS 1.4, PDRF 6	PASS	0	0	PASS	PASS	0 / 68	PASS	Dataset PASS	0
LD34771453.las	LAS 1.4, PDRF 6	PASS	0	0	PASS	PASS	0 / 68	PASS	Dataset PASS	0
LD34771456.las	LAS 1.4, PDRF 6	PASS	0	0	PASS	PASS	0 / 68	PASS	Dataset PASS	0
LD34771459.las	LAS 1.4, PDRF 6	PASS	0	0	PASS	PASS	0 / 68	PASS	Dataset PASS	0
LD34771462.las	LAS 1.4, PDRF 6	PASS	0	0	PASS	PASS	0 / 68	PASS	Dataset PASS	0
LD34771465.las	LAS 1.4, PDRF 6	PASS	0	0	PASS	PASS	0 / 68	PASS	Dataset PASS	0
LD34771468.las	LAS 1.4, PDRF 6	PASS	0	0	PASS	PASS	0 / 68	PASS	Dataset PASS	0
LD34771471.las	LAS 1.4, PDRF 6	PASS	0	0	PASS	PASS	0 / 68	PASS	Dataset PASS	0
LD34771474.las	LAS 1.4, PDRF 6	PASS	0	0	PASS	PASS	0 / 68	PASS	Dataset PASS	0
LD34771477.las	LAS 1.4, PDRF 6	PASS	0	0	PASS	PASS	0 / 68	PASS	Dataset PASS	0
LD34771480.las	LAS 1.4, PDRF 6	PASS	0	0	PASS	PASS	0 / 68	PASS	Dataset PASS	0
LD34771483.las	LAS 1.4, PDRF 6	PASS	0	0	PASS	PASS	0 / 68	PASS	Dataset PASS	0
LD34771486.las	LAS 1.4, PDRF 6	PASS	0	0	PASS	PASS	0 / 68	PASS	Dataset PASS	0
LD34771489.las	LAS 1.4, PDRF 6	PASS	0	0	PASS	PASS	0 / 68	PASS	Dataset PASS	0
LD34771492.las	LAS 1.4, PDRF 6	PASS	0	0	PASS	PASS	0 / 68	PASS	Dataset PASS	0
LD34771495.las	LAS 1.4, PDRF 6	PASS	0	0	PASS	PASS	0 / 68	PASS	Dataset PASS	0
LD34771498.las	LAS 1.4, PDRF 6	PASS	0	0	PASS	PASS	0 / 68	PASS	Dataset PASS	0
LD34771501.las	LAS 1.4, PDRF 6	PASS	0	0	PASS	PASS	0 / 68	PASS	Dataset PASS	0
LD34771504.las	LAS 1.4, PDRF 6	PASS	0	0	PASS	PASS	0 / 68	PASS	Dataset PASS	0
LD34771507.las	LAS 1.4, PDRF 6	PASS	0	0	PASS	PASS	0 / 68	PASS	Dataset PASS	0
LD34771510.las	LAS 1.4, PDRF 6	PASS	0	0	PASS	PASS	0 / 68	PASS	Dataset PASS	0
LD34771513.las	LAS 1.4, PDRF 6	PASS	0	0	PASS	PASS	0 / 68	PASS	Dataset PASS	0
LD34771516.las	LAS 1.4, PDRF 6	PASS	0	0	PASS	PASS	0 / 68	PASS	Dataset PASS	0
LD34771519.las	LAS 1.4, PDRF 6	PASS	0	0	PASS	PASS	0 / 68	PASS	Dataset PASS	0

DPH-1.1 Report on ASPRS LAS File Format (Tiled Data) - Compliance - continued

File	LAS Version/PDRF	System ID	Legacy Point Count	Legacy Return Counts	File Source ID	Global Encoding	VLRs / EVLRs	WKT	Intensity	Point Count with Bad Return Info
LD34771522.las	LAS 1.4, PDRF 6	PASS	0	0	PASS	PASS	0 / 68	PASS	Dataset PASS	0
LD34771525.las	LAS 1.4, PDRF 6	PASS	0	0	PASS	PASS	0 / 68	PASS	Dataset PASS	0
LD34771528.las	LAS 1.4, PDRF 6	PASS	0	0	PASS	PASS	0 / 68	PASS	Dataset PASS	0
LD34771531.las	LAS 1.4, PDRF 6	PASS	0	0	PASS	PASS	0 / 68	PASS	Dataset PASS	0
LD34771534.las	LAS 1.4, PDRF 6	PASS	0	0	PASS	PASS	0 / 68	PASS	Dataset PASS	0
LD34771537.las	LAS 1.4, PDRF 6	PASS	0	0	PASS	PASS	0 / 68	PASS	Dataset PASS	0
LD34771540.las	LAS 1.4, PDRF 6	PASS	0	0	PASS	PASS	0 / 68	PASS	Dataset PASS	0
LD34771543.las	LAS 1.4, PDRF 6	PASS	0	0	PASS	PASS	0 / 68	PASS	Dataset PASS	0
LD34771546.las	LAS 1.4, PDRF 6	PASS	0	0	PASS	PASS	0 / 68	PASS	Dataset PASS	0
LD34771549.las	LAS 1.4, PDRF 6	PASS	0	0	PASS	PASS	0 / 68	PASS	Dataset PASS	0
LD34771552.las	LAS 1.4, PDRF 6	PASS	0	0	PASS	PASS	0 / 68	PASS	Dataset PASS	0
LD34771555.las	LAS 1.4, PDRF 6	PASS	0	0	PASS	PASS	0 / 68	PASS	Dataset PASS	0
LD34771558.las	LAS 1.4, PDRF 6	PASS	0	0	PASS	PASS	0 / 68	PASS	Dataset PASS	0
LD34771561.las	LAS 1.4, PDRF 6	PASS	0	0	PASS	PASS	0 / 68	PASS	Dataset PASS	0
LD34771564.las	LAS 1.4, PDRF 6	PASS	0	0	PASS	PASS	0 / 68	PASS	Dataset PASS	0
LD34771567.las	LAS 1.4, PDRF 6	PASS	0	0	PASS	PASS	0 / 68	PASS	Dataset PASS	0
LD34771570.las	LAS 1.4, PDRF 6	PASS	0	0	PASS	PASS	0 / 68	PASS	Dataset PASS	0
LD34771573.las	LAS 1.4, PDRF 6	PASS	0	0	PASS	PASS	0 / 68	PASS	Dataset PASS	0
LD34771576.las	LAS 1.4, PDRF 6	PASS	0	0	PASS	PASS	0 / 68	PASS	Dataset PASS	0
LD34771579.las	LAS 1.4, PDRF 6	PASS	0	0	PASS	PASS	0 / 68	PASS	Dataset PASS	0
LD34771582.las	LAS 1.4, PDRF 6	PASS	0	0	PASS	PASS	0 / 68	PASS	Dataset PASS	0
LD34771585.las	LAS 1.4, PDRF 6	PASS	0	0	PASS	PASS	0 / 68	PASS	Dataset PASS	0
LD34771588.las	LAS 1.4, PDRF 6	PASS	0	0	PASS	PASS	0 / 68	PASS	Dataset PASS	0
LD34771591.las	LAS 1.4, PDRF 6	PASS	0	0	PASS	PASS	0 / 68	PASS	Dataset PASS	0
LD34771594.las	LAS 1.4, PDRF 6	PASS	0	0	PASS	PASS	0 / 68	PASS	Dataset PASS	0
LD34771597.las	LAS 1.4, PDRF 6	PASS	0	0	PASS	PASS	0 / 68	PASS	Dataset PASS	0
LD34771600.las	LAS 1.4, PDRF 6	PASS	0	0	PASS	PASS	0 / 68	PASS	Dataset PASS	0
LD34771603.las	LAS 1.4, PDRF 6	PASS	0	0	PASS	PASS	0 / 68	PASS	Dataset PASS	0
LD34771606.las	LAS 1.4, PDRF 6	PASS	0	0	PASS	PASS	0 / 68	PASS	Dataset PASS	0
LD34771609.las	LAS 1.4, PDRF 6	PASS	0	0	PASS	PASS	0 / 68	PASS	Dataset PASS	0
LD34801396.las	LAS 1.4, PDRF 6	PASS	0	0	PASS	PASS	0 / 68	PASS	Dataset PASS	0
LD34801399.las	LAS 1.4, PDRF 6	PASS	0	0	PASS	PASS	0 / 68	PASS	Dataset PASS	0
LD34801402.las	LAS 1.4, PDRF 6	PASS	0	0	PASS	PASS	0 / 68	PASS	Dataset PASS	0
LD34801405.las	LAS 1.4, PDRF 6	PASS	0	0	PASS	PASS	0 / 68	PASS	Dataset PASS	0
LD34801408.las	LAS 1.4, PDRF 6	PASS	0	0	PASS	PASS	0 / 68	PASS	Dataset PASS	0
LD34801411.las	LAS 1.4, PDRF 6	PASS	0	0	PASS	PASS	0 / 68	PASS	Dataset PASS	0
LD34801414.las	LAS 1.4, PDRF 6	PASS	0	0	PASS	PASS	0 / 68	PASS	Dataset PASS	0
LD34801417.las	LAS 1.4, PDRF 6	PASS	0	0	PASS	PASS	0 / 68	PASS	Dataset PASS	0
LD34801420.las	LAS 1.4, PDRF 6	PASS	0	0	PASS	PASS	0 / 68	PASS	Dataset PASS	0
LD34801423.las	LAS 1.4, PDRF 6	PASS	0	0	PASS	PASS	0 / 68	PASS	Dataset PASS	0
LD34801426.las	LAS 1.4, PDRF 6	PASS	0	0	PASS	PASS	0 / 68	PASS	Dataset PASS	0
LD34801429.las	LAS 1.4, PDRF 6	PASS	0	0	PASS	PASS	0 / 68	PASS	Dataset PASS	0
LD34801432.las	LAS 1.4, PDRF 6	PASS	0	0	PASS	PASS	0 / 68	PASS	Dataset PASS	0
LD34801435.las	LAS 1.4, PDRF 6	PASS	0	0	PASS	PASS	0 / 68	PASS	Dataset PASS	0
LD34801438.las	LAS 1.4, PDRF 6	PASS	0	0	PASS	PASS	0 / 68	PASS	Dataset PASS	0
LD34801441.las	LAS 1.4, PDRF 6	PASS	0	0	PASS	PASS	0 / 68	PASS	Dataset PASS	0
LD34801444.las	LAS 1.4, PDRF 6	PASS	0	0	PASS	PASS	0 / 68	PASS	Dataset PASS	0
LD34801447.las	LAS 1.4, PDRF 6	PASS	0	0	PASS	PASS	0 / 68	PASS	Dataset PASS	0
LD34801450.las	LAS 1.4, PDRF 6	PASS	0	0	PASS	PASS	0 / 68	PASS	Dataset PASS	0

DPH-1.1 Report on ASPRS LAS File Format (Tiled Data) - Compliance - continued

File	LAS Version/PDRF	System ID	Legacy Point Count	Legacy Return Counts	File Source ID	Global Encoding	VLRs / EVLRs	WKT	Intensity	Point Count with Bad Return Info
LD34801453.las	LAS 1.4, PDRF 6	PASS	0	0	PASS	PASS	0 / 68	PASS	Dataset PASS	0
LD34801456.las	LAS 1.4, PDRF 6	PASS	0	0	PASS	PASS	0 / 68	PASS	Dataset PASS	0
LD34801459.las	LAS 1.4, PDRF 6	PASS	0	0	PASS	PASS	0 / 68	PASS	Dataset PASS	0
LD34801462.las	LAS 1.4, PDRF 6	PASS	0	0	PASS	PASS	0 / 68	PASS	Dataset PASS	0
LD34801465.las	LAS 1.4, PDRF 6	PASS	0	0	PASS	PASS	0 / 68	PASS	Dataset PASS	0
LD34801468.las	LAS 1.4, PDRF 6	PASS	0	0	PASS	PASS	0 / 68	PASS	Dataset PASS	0
LD34801471.las	LAS 1.4, PDRF 6	PASS	0	0	PASS	PASS	0 / 68	PASS	Dataset PASS	0
LD34801474.las	LAS 1.4, PDRF 6	PASS	0	0	PASS	PASS	0 / 68	PASS	Dataset PASS	0
LD34801477.las	LAS 1.4, PDRF 6	PASS	0	0	PASS	PASS	0 / 68	PASS	Dataset PASS	0
LD34801480.las	LAS 1.4, PDRF 6	PASS	0	0	PASS	PASS	0 / 68	PASS	Dataset PASS	0
LD34801483.las	LAS 1.4, PDRF 6	PASS	0	0	PASS	PASS	0 / 68	PASS	Dataset PASS	0
LD34801486.las	LAS 1.4, PDRF 6	PASS	0	0	PASS	PASS	0 / 68	PASS	Dataset PASS	0
LD34801489.las	LAS 1.4, PDRF 6	PASS	0	0	PASS	PASS	0 / 68	PASS	Dataset PASS	0
LD34801492.las	LAS 1.4, PDRF 6	PASS	0	0	PASS	PASS	0 / 68	PASS	Dataset PASS	0
LD34801495.las	LAS 1.4, PDRF 6	PASS	0	0	PASS	PASS	0 / 68	PASS	Dataset PASS	0
LD34801498.las	LAS 1.4, PDRF 6	PASS	0	0	PASS	PASS	0 / 68	PASS	Dataset PASS	0
LD34801501.las	LAS 1.4, PDRF 6	PASS	0	0	PASS	PASS	0 / 68	PASS	Dataset PASS	0
LD34801504.las	LAS 1.4, PDRF 6	PASS	0	0	PASS	PASS	0 / 68	PASS	Dataset PASS	0
LD34801507.las	LAS 1.4, PDRF 6	PASS	0	0	PASS	PASS	0 / 68	PASS	Dataset PASS	0
LD34801510.las	LAS 1.4, PDRF 6	PASS	0	0	PASS	PASS	0 / 68	PASS	Dataset PASS	0
LD34801513.las	LAS 1.4, PDRF 6	PASS	0	0	PASS	PASS	0 / 68	PASS	Dataset PASS	0
LD34801516.las	LAS 1.4, PDRF 6	PASS	0	0	PASS	PASS	0 / 68	PASS	Dataset PASS	0
LD34801519.las	LAS 1.4, PDRF 6	PASS	0	0	PASS	PASS	0 / 68	PASS	Dataset PASS	0
LD34801522.las	LAS 1.4, PDRF 6	PASS	0	0	PASS	PASS	0 / 68	PASS	Dataset PASS	0
LD34801525.las	LAS 1.4, PDRF 6	PASS	0	0	PASS	PASS	0 / 68	PASS	Dataset PASS	0
LD34801528.las	LAS 1.4, PDRF 6	PASS	0	0	PASS	PASS	0 / 68	PASS	Dataset PASS	0
LD34801531.las	LAS 1.4, PDRF 6	PASS	0	0	PASS	PASS	0 / 68	PASS	Dataset PASS	0
LD34801534.las	LAS 1.4, PDRF 6	PASS	0	0	PASS	PASS	0 / 68	PASS	Dataset PASS	0
LD34801537.las	LAS 1.4, PDRF 6	PASS	0	0	PASS	PASS	0 / 68	PASS	Dataset PASS	0
LD34801540.las	LAS 1.4, PDRF 6	PASS	0	0	PASS	PASS	0 / 68	PASS	Dataset PASS	0
LD34801543.las	LAS 1.4, PDRF 6	PASS	0	0	PASS	PASS	0 / 68	PASS	Dataset PASS	0
LD34801546.las	LAS 1.4, PDRF 6	PASS	0	0	PASS	PASS	0 / 68	PASS	Dataset PASS	0
LD34801549.las	LAS 1.4, PDRF 6	PASS	0	0	PASS	PASS	0 / 68	PASS	Dataset PASS	0
LD34801552.las	LAS 1.4, PDRF 6	PASS	0	0	PASS	PASS	0 / 68	PASS	Dataset PASS	0
LD34801555.las	LAS 1.4, PDRF 6	PASS	0	0	PASS	PASS	0 / 68	PASS	Dataset PASS	0
LD34801558.las	LAS 1.4, PDRF 6	PASS	0	0	PASS	PASS	0 / 68	PASS	Dataset PASS	0
LD34801561.las	LAS 1.4, PDRF 6	PASS	0	0	PASS	PASS	0 / 20	PASS	Dataset PASS	0
LD34801564.las	LAS 1.4, PDRF 6	PASS	0	0	PASS	PASS	0 / 68	PASS	Dataset PASS	0
LD34801567.las	LAS 1.4, PDRF 6	PASS	0	0	PASS	PASS	0 / 68	PASS	Dataset PASS	0
LD34801570.las	LAS 1.4, PDRF 6	PASS	0	0	PASS	PASS	0 / 68	PASS	Dataset PASS	0
LD34801573.las	LAS 1.4, PDRF 6	PASS	0	0	PASS	PASS	0 / 68	PASS	Dataset PASS	0
LD34801576.las	LAS 1.4, PDRF 6	PASS	0	0	PASS	PASS	0 / 68	PASS	Dataset PASS	0
LD34801579.las	LAS 1.4, PDRF 6	PASS	0	0	PASS	PASS	0 / 68	PASS	Dataset PASS	0
LD34801582.las	LAS 1.4, PDRF 6	PASS	0	0	PASS	PASS	0 / 68	PASS	Dataset PASS	0
LD34801585.las	LAS 1.4, PDRF 6	PASS	0	0	PASS	PASS	0 / 68	PASS	Dataset PASS	0
LD34801588.las	LAS 1.4, PDRF 6	PASS	0	0	PASS	PASS	0 / 68	PASS	Dataset PASS	0
LD34801591.las	LAS 1.4, PDRF 6	PASS	0	0	PASS	PASS	0 / 68	PASS	Dataset PASS	0
LD34801594.las	LAS 1.4, PDRF 6	PASS	0	0	PASS	PASS	0 / 68	PASS	Dataset PASS	0
LD34801597.las	LAS 1.4, PDRF 6	PASS	0	0	PASS	PASS	0 / 68	PASS	Dataset PASS	0

DPH-1.1 Report on ASPRS LAS File Format (Tiled Data) - Compliance - continued

File	LAS Version/PDRF	System ID	Legacy Point Count	Legacy Return Counts	File Source ID	Global Encoding	VLRs / EVLRs	WKT	Intensity	Point Count with Bad Return Info
LD34801600.las	LAS 1.4, PDRF 6	PASS	0	0	PASS	PASS	0 / 68	PASS	Dataset PASS	0
LD34801603.las	LAS 1.4, PDRF 6	PASS	0	0	PASS	PASS	0 / 68	PASS	Dataset PASS	0
LD34801606.las	LAS 1.4, PDRF 6	PASS	0	0	PASS	PASS	0 / 68	PASS	Dataset PASS	0
LD34801609.las	LAS 1.4, PDRF 6	PASS	0	0	PASS	PASS	0 / 68	PASS	Dataset PASS	0
LD34831396.las	LAS 1.4, PDRF 6	PASS	0	0	PASS	PASS	0 / 68	PASS	Dataset PASS	0
LD34831399.las	LAS 1.4, PDRF 6	PASS	0	0	PASS	PASS	0 / 68	PASS	Dataset PASS	0
LD34831402.las	LAS 1.4, PDRF 6	PASS	0	0	PASS	PASS	0 / 68	PASS	Dataset PASS	0
LD34831405.las	LAS 1.4, PDRF 6	PASS	0	0	PASS	PASS	0 / 68	PASS	Dataset PASS	0
LD34831408.las	LAS 1.4, PDRF 6	PASS	0	0	PASS	PASS	0 / 68	PASS	Dataset PASS	0
LD34831411.las	LAS 1.4, PDRF 6	PASS	0	0	PASS	PASS	0 / 68	PASS	Dataset PASS	0
LD34831414.las	LAS 1.4, PDRF 6	PASS	0	0	PASS	PASS	0 / 68	PASS	Dataset PASS	0
LD34831417.las	LAS 1.4, PDRF 6	PASS	0	0	PASS	PASS	0 / 68	PASS	Dataset PASS	0
LD34831420.las	LAS 1.4, PDRF 6	PASS	0	0	PASS	PASS	0 / 68	PASS	Dataset PASS	0
LD34831423.las	LAS 1.4, PDRF 6	PASS	0	0	PASS	PASS	0 / 68	PASS	Dataset PASS	0
LD34831426.las	LAS 1.4, PDRF 6	PASS	0	0	PASS	PASS	0 / 68	PASS	Dataset PASS	0
LD34831429.las	LAS 1.4, PDRF 6	PASS	0	0	PASS	PASS	0 / 68	PASS	Dataset PASS	0
LD34831432.las	LAS 1.4, PDRF 6	PASS	0	0	PASS	PASS	0 / 68	PASS	Dataset PASS	0
LD34831435.las	LAS 1.4, PDRF 6	PASS	0	0	PASS	PASS	0 / 68	PASS	Dataset PASS	0
LD34831438.las	LAS 1.4, PDRF 6	PASS	0	0	PASS	PASS	0 / 68	PASS	Dataset PASS	0
LD34831441.las	LAS 1.4, PDRF 6	PASS	0	0	PASS	PASS	0 / 68	PASS	Dataset PASS	0
LD34831444.las	LAS 1.4, PDRF 6	PASS	0	0	PASS	PASS	0 / 68	PASS	Dataset PASS	0
LD34831447.las	LAS 1.4, PDRF 6	PASS	0	0	PASS	PASS	0 / 68	PASS	Dataset PASS	0
LD34831450.las	LAS 1.4, PDRF 6	PASS	0	0	PASS	PASS	0 / 68	PASS	Dataset PASS	0
LD34831453.las	LAS 1.4, PDRF 6	PASS	0	0	PASS	PASS	0 / 68	PASS	Dataset PASS	0
LD34831456.las	LAS 1.4, PDRF 6	PASS	0	0	PASS	PASS	0 / 68	PASS	Dataset PASS	0
LD34831459.las	LAS 1.4, PDRF 6	PASS	0	0	PASS	PASS	0 / 68	PASS	Dataset PASS	0
LD34831462.las	LAS 1.4, PDRF 6	PASS	0	0	PASS	PASS	0 / 68	PASS	Dataset PASS	0
LD34831465.las	LAS 1.4, PDRF 6	PASS	0	0	PASS	PASS	0 / 68	PASS	Dataset PASS	0
LD34831468.las	LAS 1.4, PDRF 6	PASS	0	0	PASS	PASS	0 / 68	PASS	Dataset PASS	0
LD34831471.las	LAS 1.4, PDRF 6	PASS	0	0	PASS	PASS	0 / 68	PASS	Dataset PASS	0
LD34831474.las	LAS 1.4, PDRF 6	PASS	0	0	PASS	PASS	0 / 68	PASS	Dataset PASS	0
LD34831477.las	LAS 1.4, PDRF 6	PASS	0	0	PASS	PASS	0 / 68	PASS	Dataset PASS	0
LD34831480.las	LAS 1.4, PDRF 6	PASS	0	0	PASS	PASS	0 / 68	PASS	Dataset PASS	0
LD34831483.las	LAS 1.4, PDRF 6	PASS	0	0	PASS	PASS	0 / 68	PASS	Dataset PASS	0
LD34831486.las	LAS 1.4, PDRF 6	PASS	0	0	PASS	PASS	0 / 68	PASS	Dataset PASS	0
LD34831489.las	LAS 1.4, PDRF 6	PASS	0	0	PASS	PASS	0 / 68	PASS	Dataset PASS	0
LD34831492.las	LAS 1.4, PDRF 6	PASS	0	0	PASS	PASS	0 / 68	PASS	Dataset PASS	0
LD34831495.las	LAS 1.4, PDRF 6	PASS	0	0	PASS	PASS	0 / 68	PASS	Dataset PASS	0
LD34831498.las	LAS 1.4, PDRF 6	PASS	0	0	PASS	PASS	0 / 68	PASS	Dataset PASS	0
LD34831501.las	LAS 1.4, PDRF 6	PASS	0	0	PASS	PASS	0 / 68	PASS	Dataset PASS	0
LD34831504.las	LAS 1.4, PDRF 6	PASS	0	0	PASS	PASS	0 / 68	PASS	Dataset PASS	0
LD34831507.las	LAS 1.4, PDRF 6	PASS	0	0	PASS	PASS	0 / 68	PASS	Dataset PASS	0
LD34831510.las	LAS 1.4, PDRF 6	PASS	0	0	PASS	PASS	0 / 68	PASS	Dataset PASS	0
LD34831513.las	LAS 1.4, PDRF 6	PASS	0	0	PASS	PASS	0 / 68	PASS	Dataset PASS	0
LD34831516.las	LAS 1.4, PDRF 6	PASS	0	0	PASS	PASS	0 / 68	PASS	Dataset PASS	0
LD34831519.las	LAS 1.4, PDRF 6	PASS	0	0	PASS	PASS	0 / 68	PASS	Dataset PASS	0
LD34831522.las	LAS 1.4, PDRF 6	PASS	0	0	PASS	PASS	0 / 68	PASS	Dataset PASS	0
LD34831525.las	LAS 1.4, PDRF 6	PASS	0	0	PASS	PASS	0 / 68	PASS	Dataset PASS	0
LD34831528.las	LAS 1.4, PDRF 6	PASS	0	0	PASS	PASS	0 / 68	PASS	Dataset PASS	0

DPH-1.1 Report on ASPRS LAS File Format (Tiled Data) - Compliance - continued

File	LAS Version/PDRF	System ID	Legacy Point Count	Legacy Return Counts	File Source ID	Global Encoding	VLRs / EVLRs	WKT	Intensity	Point Count with Bad Return Info
LD34831531.las	LAS 1.4, PDRF 6	PASS	0	0	PASS	PASS	0 / 68	PASS	Dataset PASS	0
LD34831534.las	LAS 1.4, PDRF 6	PASS	0	0	PASS	PASS	0 / 68	PASS	Dataset PASS	0
LD34831537.las	LAS 1.4, PDRF 6	PASS	0	0	PASS	PASS	0 / 68	PASS	Dataset PASS	0
LD34831540.las	LAS 1.4, PDRF 6	PASS	0	0	PASS	PASS	0 / 68	PASS	Dataset PASS	0
LD34831543.las	LAS 1.4, PDRF 6	PASS	0	0	PASS	PASS	0 / 68	PASS	Dataset PASS	0
LD34831546.las	LAS 1.4, PDRF 6	PASS	0	0	PASS	PASS	0 / 68	PASS	Dataset PASS	0
LD34831549.las	LAS 1.4, PDRF 6	PASS	0	0	PASS	PASS	0 / 68	PASS	Dataset PASS	0
LD34831552.las	LAS 1.4, PDRF 6	PASS	0	0	PASS	PASS	0 / 68	PASS	Dataset PASS	0
LD34831555.las	LAS 1.4, PDRF 6	PASS	0	0	PASS	PASS	0 / 68	PASS	Dataset PASS	0
LD34831558.las	LAS 1.4, PDRF 6	PASS	0	0	PASS	PASS	0 / 68	PASS	Dataset PASS	0
LD34831561.las	LAS 1.4, PDRF 6	PASS	0	0	PASS	PASS	0 / 67	PASS	Dataset PASS	0
LD34831564.las	LAS 1.4, PDRF 6	PASS	0	0	PASS	PASS	0 / 68	PASS	Dataset PASS	0
LD34831567.las	LAS 1.4, PDRF 6	PASS	0	0	PASS	PASS	0 / 68	PASS	Dataset PASS	0
LD34831570.las	LAS 1.4, PDRF 6	PASS	0	0	PASS	PASS	0 / 68	PASS	Dataset PASS	0
LD34831573.las	LAS 1.4, PDRF 6	PASS	0	0	PASS	PASS	0 / 68	PASS	Dataset PASS	0
LD34831576.las	LAS 1.4, PDRF 6	PASS	0	0	PASS	PASS	0 / 68	PASS	Dataset PASS	0
LD34831579.las	LAS 1.4, PDRF 6	PASS	0	0	PASS	PASS	0 / 68	PASS	Dataset PASS	0
LD34831582.las	LAS 1.4, PDRF 6	PASS	0	0	PASS	PASS	0 / 68	PASS	Dataset PASS	0
LD34831585.las	LAS 1.4, PDRF 6	PASS	0	0	PASS	PASS	0 / 68	PASS	Dataset PASS	0
LD34831588.las	LAS 1.4, PDRF 6	PASS	0	0	PASS	PASS	0 / 68	PASS	Dataset PASS	0
LD34831591.las	LAS 1.4, PDRF 6	PASS	0	0	PASS	PASS	0 / 68	PASS	Dataset PASS	0
LD34831594.las	LAS 1.4, PDRF 6	PASS	0	0	PASS	PASS	0 / 68	PASS	Dataset PASS	0
LD34831597.las	LAS 1.4, PDRF 6	PASS	0	0	PASS	PASS	0 / 68	PASS	Dataset PASS	0
LD34831600.las	LAS 1.4, PDRF 6	PASS	0	0	PASS	PASS	0 / 68	PASS	Dataset PASS	0
LD34831603.las	LAS 1.4, PDRF 6	PASS	0	0	PASS	PASS	0 / 68	PASS	Dataset PASS	0
LD34831606.las	LAS 1.4, PDRF 6	PASS	0	0	PASS	PASS	0 / 68	PASS	Dataset PASS	0
LD34831609.las	LAS 1.4, PDRF 6	PASS	0	0	PASS	PASS	0 / 68	PASS	Dataset PASS	0
LD34861396.las	LAS 1.4, PDRF 6	PASS	0	0	PASS	PASS	0 / 68	PASS	Dataset PASS	0
LD34861399.las	LAS 1.4, PDRF 6	PASS	0	0	PASS	PASS	0 / 68	PASS	Dataset PASS	0
LD34861402.las	LAS 1.4, PDRF 6	PASS	0	0	PASS	PASS	0 / 68	PASS	Dataset PASS	0
LD34861405.las	LAS 1.4, PDRF 6	PASS	0	0	PASS	PASS	0 / 68	PASS	Dataset PASS	0
LD34861408.las	LAS 1.4, PDRF 6	PASS	0	0	PASS	PASS	0 / 68	PASS	Dataset PASS	0
LD34861411.las	LAS 1.4, PDRF 6	PASS	0	0	PASS	PASS	0 / 68	PASS	Dataset PASS	0
LD34861414.las	LAS 1.4, PDRF 6	PASS	0	0	PASS	PASS	0 / 68	PASS	Dataset PASS	0
LD34861417.las	LAS 1.4, PDRF 6	PASS	0	0	PASS	PASS	0 / 68	PASS	Dataset PASS	0
LD34861420.las	LAS 1.4, PDRF 6	PASS	0	0	PASS	PASS	0 / 68	PASS	Dataset PASS	0
LD34861423.las	LAS 1.4, PDRF 6	PASS	0	0	PASS	PASS	0 / 68	PASS	Dataset PASS	0
LD34861426.las	LAS 1.4, PDRF 6	PASS	0	0	PASS	PASS	0 / 68	PASS	Dataset PASS	0
LD34861429.las	LAS 1.4, PDRF 6	PASS	0	0	PASS	PASS	0 / 68	PASS	Dataset PASS	0
LD34861432.las	LAS 1.4, PDRF 6	PASS	0	0	PASS	PASS	0 / 68	PASS	Dataset PASS	0
LD34861435.las	LAS 1.4, PDRF 6	PASS	0	0	PASS	PASS	0 / 68	PASS	Dataset PASS	0
LD34861438.las	LAS 1.4, PDRF 6	PASS	0	0	PASS	PASS	0 / 68	PASS	Dataset PASS	0
LD34861441.las	LAS 1.4, PDRF 6	PASS	0	0	PASS	PASS	0 / 68	PASS	Dataset PASS	0
LD34861444.las	LAS 1.4, PDRF 6	PASS	0	0	PASS	PASS	0 / 68	PASS	Dataset PASS	0
LD34861447.las	LAS 1.4, PDRF 6	PASS	0	0	PASS	PASS	0 / 68	PASS	Dataset PASS	0
LD34861450.las	LAS 1.4, PDRF 6	PASS	0	0	PASS	PASS	0 / 68	PASS	Dataset PASS	0
LD34861453.las	LAS 1.4, PDRF 6	PASS	0	0	PASS	PASS	0 / 68	PASS	Dataset PASS	0
LD34861456.las	LAS 1.4, PDRF 6	PASS	0	0	PASS	PASS	0 / 68	PASS	Dataset PASS	0
LD34861459.las	LAS 1.4, PDRF 6	PASS	0	0	PASS	PASS	0 / 68	PASS	Dataset PASS	0

DPH-1.1 Report on ASPRS LAS File Format (Tiled Data) - Compliance - continued

File	LAS Version/PDRF	System ID	Legacy Point Count	Legacy Return Counts	File Source ID	Global Encoding	VLRs / EVLRs	WKT	Intensity	Point Count with Bad Return Info
LD34861462.las	LAS 1.4, PDRF 6	PASS	0	0	PASS	PASS	0 / 68	PASS	Dataset PASS	0
LD34861465.las	LAS 1.4, PDRF 6	PASS	0	0	PASS	PASS	0 / 68	PASS	Dataset PASS	0
LD34861468.las	LAS 1.4, PDRF 6	PASS	0	0	PASS	PASS	0 / 68	PASS	Dataset PASS	0
LD34861471.las	LAS 1.4, PDRF 6	PASS	0	0	PASS	PASS	0 / 68	PASS	Dataset PASS	0
LD34861474.las	LAS 1.4, PDRF 6	PASS	0	0	PASS	PASS	0 / 68	PASS	Dataset PASS	0
LD34861477.las	LAS 1.4, PDRF 6	PASS	0	0	PASS	PASS	0 / 68	PASS	Dataset PASS	0
LD34861480.las	LAS 1.4, PDRF 6	PASS	0	0	PASS	PASS	0 / 68	PASS	Dataset PASS	0
LD34861483.las	LAS 1.4, PDRF 6	PASS	0	0	PASS	PASS	0 / 68	PASS	Dataset PASS	0
LD34861486.las	LAS 1.4, PDRF 6	PASS	0	0	PASS	PASS	0 / 68	PASS	Dataset PASS	0
LD34861489.las	LAS 1.4, PDRF 6	PASS	0	0	PASS	PASS	0 / 68	PASS	Dataset PASS	0
LD34861492.las	LAS 1.4, PDRF 6	PASS	0	0	PASS	PASS	0 / 68	PASS	Dataset PASS	0
LD34861495.las	LAS 1.4, PDRF 6	PASS	0	0	PASS	PASS	0 / 68	PASS	Dataset PASS	0
LD34861498.las	LAS 1.4, PDRF 6	PASS	0	0	PASS	PASS	0 / 68	PASS	Dataset PASS	0
LD34861501.las	LAS 1.4, PDRF 6	PASS	0	0	PASS	PASS	0 / 68	PASS	Dataset PASS	0
LD34861504.las	LAS 1.4, PDRF 6	PASS	0	0	PASS	PASS	0 / 68	PASS	Dataset PASS	0
LD34861507.las	LAS 1.4, PDRF 6	PASS	0	0	PASS	PASS	0 / 68	PASS	Dataset PASS	0
LD34861510.las	LAS 1.4, PDRF 6	PASS	0	0	PASS	PASS	0 / 68	PASS	Dataset PASS	0
LD34861513.las	LAS 1.4, PDRF 6	PASS	0	0	PASS	PASS	0 / 68	PASS	Dataset PASS	0
LD34861516.las	LAS 1.4, PDRF 6	PASS	0	0	PASS	PASS	0 / 68	PASS	Dataset PASS	0
LD34861519.las	LAS 1.4, PDRF 6	PASS	0	0	PASS	PASS	0 / 68	PASS	Dataset PASS	0
LD34861522.las	LAS 1.4, PDRF 6	PASS	0	0	PASS	PASS	0 / 68	PASS	Dataset PASS	0
LD34861525.las	LAS 1.4, PDRF 6	PASS	0	0	PASS	PASS	0 / 68	PASS	Dataset PASS	0
LD34861528.las	LAS 1.4, PDRF 6	PASS	0	0	PASS	PASS	0 / 68	PASS	Dataset PASS	0
LD34861531.las	LAS 1.4, PDRF 6	PASS	0	0	PASS	PASS	0 / 68	PASS	Dataset PASS	0
LD34861534.las	LAS 1.4, PDRF 6	PASS	0	0	PASS	PASS	0 / 68	PASS	Dataset PASS	0
LD34861537.las	LAS 1.4, PDRF 6	PASS	0	0	PASS	PASS	0 / 68	PASS	Dataset PASS	0
LD34861540.las	LAS 1.4, PDRF 6	PASS	0	0	PASS	PASS	0 / 68	PASS	Dataset PASS	0
LD34861543.las	LAS 1.4, PDRF 6	PASS	0	0	PASS	PASS	0 / 68	PASS	Dataset PASS	0
LD34861546.las	LAS 1.4, PDRF 6	PASS	0	0	PASS	PASS	0 / 68	PASS	Dataset PASS	0
LD34861549.las	LAS 1.4, PDRF 6	PASS	0	0	PASS	PASS	0 / 68	PASS	Dataset PASS	0
LD34861552.las	LAS 1.4, PDRF 6	PASS	0	0	PASS	PASS	0 / 68	PASS	Dataset PASS	0
LD34861555.las	LAS 1.4, PDRF 6	PASS	0	0	PASS	PASS	0 / 68	PASS	Dataset PASS	0
LD34861558.las	LAS 1.4, PDRF 6	PASS	0	0	PASS	PASS	0 / 68	PASS	Dataset PASS	0
LD34861561.las	LAS 1.4, PDRF 6	PASS	0	0	PASS	PASS	0 / 68	PASS	Dataset PASS	0
LD34861564.las	LAS 1.4, PDRF 6	PASS	0	0	PASS	PASS	0 / 68	PASS	Dataset PASS	0
LD34861567.las	LAS 1.4, PDRF 6	PASS	0	0	PASS	PASS	0 / 68	PASS	Dataset PASS	0
LD34861570.las	LAS 1.4, PDRF 6	PASS	0	0	PASS	PASS	0 / 68	PASS	Dataset PASS	0
LD34861573.las	LAS 1.4, PDRF 6	PASS	0	0	PASS	PASS	0 / 68	PASS	Dataset PASS	0
LD34861576.las	LAS 1.4, PDRF 6	PASS	0	0	PASS	PASS	0 / 68	PASS	Dataset PASS	0
LD34861579.las	LAS 1.4, PDRF 6	PASS	0	0	PASS	PASS	0 / 68	PASS	Dataset PASS	0
LD34861582.las	LAS 1.4, PDRF 6	PASS	0	0	PASS	PASS	0 / 68	PASS	Dataset PASS	0
LD34861585.las	LAS 1.4, PDRF 6	PASS	0	0	PASS	PASS	0 / 68	PASS	Dataset PASS	0
LD34861588.las	LAS 1.4, PDRF 6	PASS	0	0	PASS	PASS	0 / 68	PASS	Dataset PASS	0
LD34861591.las	LAS 1.4, PDRF 6	PASS	0	0	PASS	PASS	0 / 68	PASS	Dataset PASS	0
LD34861594.las	LAS 1.4, PDRF 6	PASS	0	0	PASS	PASS	0 / 68	PASS	Dataset PASS	0
LD34861597.las	LAS 1.4, PDRF 6	PASS	0	0	PASS	PASS	0 / 68	PASS	Dataset PASS	0
LD34861600.las	LAS 1.4, PDRF 6	PASS	0	0	PASS	PASS	0 / 68	PASS	Dataset PASS	0
LD34861603.las	LAS 1.4, PDRF 6	PASS	0	0	PASS	PASS	0 / 68	PASS	Dataset PASS	0
LD34861606.las	LAS 1.4, PDRF 6	PASS	0	0	PASS	PASS	0 / 68	PASS	Dataset PASS	0

DPH-1.1 Report on ASPRS LAS File Format (Tiled Data) - Compliance - continued

File	LAS Version/PDRF	System ID	Legacy Point Count	Legacy Return Counts	File Source ID	Global Encoding	VLRs / EVLRs	WKT	Intensity	Point Count with Bad Return Info
LD34861609.las	LAS 1.4, PDRF 6	PASS	0	0	PASS	PASS	0 / 68	PASS	Dataset PASS	0
LD34891396.las	LAS 1.4, PDRF 6	PASS	0	0	PASS	PASS	0 / 68	PASS	Dataset PASS	0
LD34891399.las	LAS 1.4, PDRF 6	PASS	0	0	PASS	PASS	0 / 68	PASS	Dataset PASS	0
LD34891402.las	LAS 1.4, PDRF 6	PASS	0	0	PASS	PASS	0 / 68	PASS	Dataset PASS	0
LD34891405.las	LAS 1.4, PDRF 6	PASS	0	0	PASS	PASS	0 / 68	PASS	Dataset PASS	0
LD34891408.las	LAS 1.4, PDRF 6	PASS	0	0	PASS	PASS	0 / 68	PASS	Dataset PASS	0
LD34891411.las	LAS 1.4, PDRF 6	PASS	0	0	PASS	PASS	0 / 68	PASS	Dataset PASS	0
LD34891414.las	LAS 1.4, PDRF 6	PASS	0	0	PASS	PASS	0 / 68	PASS	Dataset PASS	0
LD34891417.las	LAS 1.4, PDRF 6	PASS	0	0	PASS	PASS	0 / 68	PASS	Dataset PASS	0
LD34891420.las	LAS 1.4, PDRF 6	PASS	0	0	PASS	PASS	0 / 68	PASS	Dataset PASS	0
LD34891423.las	LAS 1.4, PDRF 6	PASS	0	0	PASS	PASS	0 / 68	PASS	Dataset PASS	0
LD34891426.las	LAS 1.4, PDRF 6	PASS	0	0	PASS	PASS	0 / 68	PASS	Dataset PASS	0
LD34891429.las	LAS 1.4, PDRF 6	PASS	0	0	PASS	PASS	0 / 68	PASS	Dataset PASS	0
LD34891432.las	LAS 1.4, PDRF 6	PASS	0	0	PASS	PASS	0 / 68	PASS	Dataset PASS	0
LD34891435.las	LAS 1.4, PDRF 6	PASS	0	0	PASS	PASS	0 / 68	PASS	Dataset PASS	0
LD34891438.las	LAS 1.4, PDRF 6	PASS	0	0	PASS	PASS	0 / 68	PASS	Dataset PASS	0
LD34891441.las	LAS 1.4, PDRF 6	PASS	0	0	PASS	PASS	0 / 68	PASS	Dataset PASS	0
LD34891444.las	LAS 1.4, PDRF 6	PASS	0	0	PASS	PASS	0 / 68	PASS	Dataset PASS	0
LD34891447.las	LAS 1.4, PDRF 6	PASS	0	0	PASS	PASS	0 / 68	PASS	Dataset PASS	0
LD34891450.las	LAS 1.4, PDRF 6	PASS	0	0	PASS	PASS	0 / 68	PASS	Dataset PASS	0
LD34891453.las	LAS 1.4, PDRF 6	PASS	0	0	PASS	PASS	0 / 68	PASS	Dataset PASS	0
LD34891456.las	LAS 1.4, PDRF 6	PASS	0	0	PASS	PASS	0 / 68	PASS	Dataset PASS	0
LD34891459.las	LAS 1.4, PDRF 6	PASS	0	0	PASS	PASS	0 / 68	PASS	Dataset PASS	0
LD34891462.las	LAS 1.4, PDRF 6	PASS	0	0	PASS	PASS	0 / 68	PASS	Dataset PASS	0
LD34891465.las	LAS 1.4, PDRF 6	PASS	0	0	PASS	PASS	0 / 68	PASS	Dataset PASS	0
LD34891468.las	LAS 1.4, PDRF 6	PASS	0	0	PASS	PASS	0 / 68	PASS	Dataset PASS	0
LD34891471.las	LAS 1.4, PDRF 6	PASS	0	0	PASS	PASS	0 / 68	PASS	Dataset PASS	0
LD34891474.las	LAS 1.4, PDRF 6	PASS	0	0	PASS	PASS	0 / 68	PASS	Dataset PASS	0
LD34891477.las	LAS 1.4, PDRF 6	PASS	0	0	PASS	PASS	0 / 68	PASS	Dataset PASS	0
LD34891480.las	LAS 1.4, PDRF 6	PASS	0	0	PASS	PASS	0 / 68	PASS	Dataset PASS	0
LD34891483.las	LAS 1.4, PDRF 6	PASS	0	0	PASS	PASS	0 / 68	PASS	Dataset PASS	0
LD34891486.las	LAS 1.4, PDRF 6	PASS	0	0	PASS	PASS	0 / 68	PASS	Dataset PASS	0
LD34891489.las	LAS 1.4, PDRF 6	PASS	0	0	PASS	PASS	0 / 68	PASS	Dataset PASS	0
LD34891492.las	LAS 1.4, PDRF 6	PASS	0	0	PASS	PASS	0 / 68	PASS	Dataset PASS	0
LD34891495.las	LAS 1.4, PDRF 6	PASS	0	0	PASS	PASS	0 / 68	PASS	Dataset PASS	0
LD34891498.las	LAS 1.4, PDRF 6	PASS	0	0	PASS	PASS	0 / 68	PASS	Dataset PASS	0
LD34891501.las	LAS 1.4, PDRF 6	PASS	0	0	PASS	PASS	0 / 68	PASS	Dataset PASS	0
LD34891504.las	LAS 1.4, PDRF 6	PASS	0	0	PASS	PASS	0 / 68	PASS	Dataset PASS	0
LD34891507.las	LAS 1.4, PDRF 6	PASS	0	0	PASS	PASS	0 / 68	PASS	Dataset PASS	0
LD34891510.las	LAS 1.4, PDRF 6	PASS	0	0	PASS	PASS	0 / 68	PASS	Dataset PASS	0
LD34891513.las	LAS 1.4, PDRF 6	PASS	0	0	PASS	PASS	0 / 68	PASS	Dataset PASS	0
LD34891516.las	LAS 1.4, PDRF 6	PASS	0	0	PASS	PASS	0 / 68	PASS	Dataset PASS	0
LD34891519.las	LAS 1.4, PDRF 6	PASS	0	0	PASS	PASS	0 / 68	PASS	Dataset PASS	0
LD34891522.las	LAS 1.4, PDRF 6	PASS	0	0	PASS	PASS	0 / 68	PASS	Dataset PASS	0
LD34891525.las	LAS 1.4, PDRF 6	PASS	0	0	PASS	PASS	0 / 68	PASS	Dataset PASS	0
LD34891528.las	LAS 1.4, PDRF 6	PASS	0	0	PASS	PASS	0 / 68	PASS	Dataset PASS	0
LD34891531.las	LAS 1.4, PDRF 6	PASS	0	0	PASS	PASS	0 / 68	PASS	Dataset PASS	0
LD34891534.las	LAS 1.4, PDRF 6	PASS	0	0	PASS	PASS	0 / 68	PASS	Dataset PASS	0
LD34891537.las	LAS 1.4, PDRF 6	PASS	0	0	PASS	PASS	0 / 68	PASS	Dataset PASS	0

DPH-1.1 Report on ASPRS LAS File Format (Tiled Data) - Compliance - continued

File	LAS Version/PDRF	System ID	Legacy Point Count	Legacy Return Counts	File Source ID	Global Encoding	VLRs / EVLRs	WKT	Intensity	Point Count with Bad Return Info
LD34891540.las	LAS 1.4, PDRF 6	PASS	0	0	PASS	PASS	0 / 68	PASS	Dataset PASS	0
LD34891543.las	LAS 1.4, PDRF 6	PASS	0	0	PASS	PASS	0 / 68	PASS	Dataset PASS	0
LD34891546.las	LAS 1.4, PDRF 6	PASS	0	0	PASS	PASS	0 / 68	PASS	Dataset PASS	0
LD34891549.las	LAS 1.4, PDRF 6	PASS	0	0	PASS	PASS	0 / 68	PASS	Dataset PASS	0
LD34891552.las	LAS 1.4, PDRF 6	PASS	0	0	PASS	PASS	0 / 68	PASS	Dataset PASS	0
LD34891555.las	LAS 1.4, PDRF 6	PASS	0	0	PASS	PASS	0 / 68	PASS	Dataset PASS	0
LD34891558.las	LAS 1.4, PDRF 6	PASS	0	0	PASS	PASS	0 / 68	PASS	Dataset PASS	0
LD34891561.las	LAS 1.4, PDRF 6	PASS	0	0	PASS	PASS	0 / 68	PASS	Dataset PASS	0
LD34891564.las	LAS 1.4, PDRF 6	PASS	0	0	PASS	PASS	0 / 68	PASS	Dataset PASS	0
LD34891567.las	LAS 1.4, PDRF 6	PASS	0	0	PASS	PASS	0 / 68	PASS	Dataset PASS	0
LD34891570.las	LAS 1.4, PDRF 6	PASS	0	0	PASS	PASS	0 / 68	PASS	Dataset PASS	0
LD34891573.las	LAS 1.4, PDRF 6	PASS	0	0	PASS	PASS	0 / 68	PASS	Dataset PASS	0
LD34891576.las	LAS 1.4, PDRF 6	PASS	0	0	PASS	PASS	0 / 68	PASS	Dataset PASS	0
LD34891579.las	LAS 1.4, PDRF 6	PASS	0	0	PASS	PASS	0 / 68	PASS	Dataset PASS	0
LD34891582.las	LAS 1.4, PDRF 6	PASS	0	0	PASS	PASS	0 / 68	PASS	Dataset PASS	0
LD34891585.las	LAS 1.4, PDRF 6	PASS	0	0	PASS	PASS	0 / 68	PASS	Dataset PASS	0
LD34891588.las	LAS 1.4, PDRF 6	PASS	0	0	PASS	PASS	0 / 68	PASS	Dataset PASS	0
LD34891591.las	LAS 1.4, PDRF 6	PASS	0	0	PASS	PASS	0 / 68	PASS	Dataset PASS	0
LD34891594.las	LAS 1.4, PDRF 6	PASS	0	0	PASS	PASS	0 / 68	PASS	Dataset PASS	0
LD34891597.las	LAS 1.4, PDRF 6	PASS	0	0	PASS	PASS	0 / 68	PASS	Dataset PASS	0
LD34891600.las	LAS 1.4, PDRF 6	PASS	0	0	PASS	PASS	0 / 68	PASS	Dataset PASS	0
LD34891603.las	LAS 1.4, PDRF 6	PASS	0	0	PASS	PASS	0 / 68	PASS	Dataset PASS	0
LD34891606.las	LAS 1.4, PDRF 6	PASS	0	0	PASS	PASS	0 / 68	PASS	Dataset PASS	0
LD34891609.las	LAS 1.4, PDRF 6	PASS	0	0	PASS	PASS	0 / 68	PASS	Dataset PASS	0
LD34891612.las	LAS 1.4, PDRF 6	PASS	0	0	PASS	PASS	0 / 5	PASS	Dataset PASS	0
LD34921396.las	LAS 1.4, PDRF 6	PASS	0	0	PASS	PASS	0 / 68	PASS	Dataset PASS	0
LD34921399.las	LAS 1.4, PDRF 6	PASS	0	0	PASS	PASS	0 / 68	PASS	Dataset PASS	0
LD34921402.las	LAS 1.4, PDRF 6	PASS	0	0	PASS	PASS	0 / 68	PASS	Dataset PASS	0
LD34921405.las	LAS 1.4, PDRF 6	PASS	0	0	PASS	PASS	0 / 68	PASS	Dataset PASS	0
LD34921408.las	LAS 1.4, PDRF 6	PASS	0	0	PASS	PASS	0 / 68	PASS	Dataset PASS	0
LD34921411.las	LAS 1.4, PDRF 6	PASS	0	0	PASS	PASS	0 / 68	PASS	Dataset PASS	0
LD34921414.las	LAS 1.4, PDRF 6	PASS	0	0	PASS	PASS	0 / 68	PASS	Dataset PASS	0
LD34921417.las	LAS 1.4, PDRF 6	PASS	0	0	PASS	PASS	0 / 68	PASS	Dataset PASS	0
LD34921420.las	LAS 1.4, PDRF 6	PASS	0	0	PASS	PASS	0 / 68	PASS	Dataset PASS	0
LD34921423.las	LAS 1.4, PDRF 6	PASS	0	0	PASS	PASS	0 / 68	PASS	Dataset PASS	0
LD34921426.las	LAS 1.4, PDRF 6	PASS	0	0	PASS	PASS	0 / 68	PASS	Dataset PASS	0
LD34921429.las	LAS 1.4, PDRF 6	PASS	0	0	PASS	PASS	0 / 68	PASS	Dataset PASS	0
LD34921432.las	LAS 1.4, PDRF 6	PASS	0	0	PASS	PASS	0 / 68	PASS	Dataset PASS	0
LD34921435.las	LAS 1.4, PDRF 6	PASS	0	0	PASS	PASS	0 / 68	PASS	Dataset PASS	0
LD34921438.las	LAS 1.4, PDRF 6	PASS	0	0	PASS	PASS	0 / 68	PASS	Dataset PASS	0
LD34921441.las	LAS 1.4, PDRF 6	PASS	0	0	PASS	PASS	0 / 68	PASS	Dataset PASS	0
LD34921444.las	LAS 1.4, PDRF 6	PASS	0	0	PASS	PASS	0 / 68	PASS	Dataset PASS	0
LD34921447.las	LAS 1.4, PDRF 6	PASS	0	0	PASS	PASS	0 / 68	PASS	Dataset PASS	0
LD34921450.las	LAS 1.4, PDRF 6	PASS	0	0	PASS	PASS	0 / 68	PASS	Dataset PASS	0
LD34921453.las	LAS 1.4, PDRF 6	PASS	0	0	PASS	PASS	0 / 68	PASS	Dataset PASS	0
LD34921456.las	LAS 1.4, PDRF 6	PASS	0	0	PASS	PASS	0 / 68	PASS	Dataset PASS	0
LD34921459.las	LAS 1.4, PDRF 6	PASS	0	0	PASS	PASS	0 / 68	PASS	Dataset PASS	0
LD34921462.las	LAS 1.4, PDRF 6	PASS	0	0	PASS	PASS	0 / 68	PASS	Dataset PASS	0
LD34921465.las	LAS 1.4, PDRF 6	PASS	0	0	PASS	PASS	0 / 68	PASS	Dataset PASS	0

DPH-1.1 Report on ASPRS LAS File Format (Tiled Data) - Compliance - continued

File	LAS Version/PDRF	System ID	Legacy Point Count	Legacy Return Counts	File Source ID	Global Encoding	VLRs / EVLRs	WKT	Intensity	Point Count with Bad Return Info
LD34921468.las	LAS 1.4, PDRF 6	PASS	0	0	PASS	PASS	0 / 68	PASS	Dataset PASS	0
LD34921471.las	LAS 1.4, PDRF 6	PASS	0	0	PASS	PASS	0 / 68	PASS	Dataset PASS	0
LD34921474.las	LAS 1.4, PDRF 6	PASS	0	0	PASS	PASS	0 / 68	PASS	Dataset PASS	0
LD34921477.las	LAS 1.4, PDRF 6	PASS	0	0	PASS	PASS	0 / 68	PASS	Dataset PASS	0
LD34921480.las	LAS 1.4, PDRF 6	PASS	0	0	PASS	PASS	0 / 68	PASS	Dataset PASS	0
LD34921483.las	LAS 1.4, PDRF 6	PASS	0	0	PASS	PASS	0 / 68	PASS	Dataset PASS	0
LD34921486.las	LAS 1.4, PDRF 6	PASS	0	0	PASS	PASS	0 / 68	PASS	Dataset PASS	0
LD34921489.las	LAS 1.4, PDRF 6	PASS	0	0	PASS	PASS	0 / 68	PASS	Dataset PASS	0
LD34921492.las	LAS 1.4, PDRF 6	PASS	0	0	PASS	PASS	0 / 68	PASS	Dataset PASS	0
LD34921495.las	LAS 1.4, PDRF 6	PASS	0	0	PASS	PASS	0 / 68	PASS	Dataset PASS	0
LD34921498.las	LAS 1.4, PDRF 6	PASS	0	0	PASS	PASS	0 / 68	PASS	Dataset PASS	0
LD34921501.las	LAS 1.4, PDRF 6	PASS	0	0	PASS	PASS	0 / 68	PASS	Dataset PASS	0
LD34921504.las	LAS 1.4, PDRF 6	PASS	0	0	PASS	PASS	0 / 68	PASS	Dataset PASS	0
LD34921507.las	LAS 1.4, PDRF 6	PASS	0	0	PASS	PASS	0 / 68	PASS	Dataset PASS	0
LD34921510.las	LAS 1.4, PDRF 6	PASS	0	0	PASS	PASS	0 / 68	PASS	Dataset PASS	0
LD34921513.las	LAS 1.4, PDRF 6	PASS	0	0	PASS	PASS	0 / 68	PASS	Dataset PASS	0
LD34921516.las	LAS 1.4, PDRF 6	PASS	0	0	PASS	PASS	0 / 68	PASS	Dataset PASS	0
LD34921519.las	LAS 1.4, PDRF 6	PASS	0	0	PASS	PASS	0 / 68	PASS	Dataset PASS	0
LD34921522.las	LAS 1.4, PDRF 6	PASS	0	0	PASS	PASS	0 / 68	PASS	Dataset PASS	0
LD34921525.las	LAS 1.4, PDRF 6	PASS	0	0	PASS	PASS	0 / 68	PASS	Dataset PASS	0
LD34921528.las	LAS 1.4, PDRF 6	PASS	0	0	PASS	PASS	0 / 68	PASS	Dataset PASS	0
LD34921531.las	LAS 1.4, PDRF 6	PASS	0	0	PASS	PASS	0 / 68	PASS	Dataset PASS	0
LD34921534.las	LAS 1.4, PDRF 6	PASS	0	0	PASS	PASS	0 / 68	PASS	Dataset PASS	0
LD34921537.las	LAS 1.4, PDRF 6	PASS	0	0	PASS	PASS	0 / 68	PASS	Dataset PASS	0
LD34921540.las	LAS 1.4, PDRF 6	PASS	0	0	PASS	PASS	0 / 68	PASS	Dataset PASS	0
LD34921543.las	LAS 1.4, PDRF 6	PASS	0	0	PASS	PASS	0 / 68	PASS	Dataset PASS	0
LD34921546.las	LAS 1.4, PDRF 6	PASS	0	0	PASS	PASS	0 / 68	PASS	Dataset PASS	0
LD34921549.las	LAS 1.4, PDRF 6	PASS	0	0	PASS	PASS	0 / 68	PASS	Dataset PASS	0
LD34921552.las	LAS 1.4, PDRF 6	PASS	0	0	PASS	PASS	0 / 68	PASS	Dataset PASS	0
LD34921555.las	LAS 1.4, PDRF 6	PASS	0	0	PASS	PASS	0 / 68	PASS	Dataset PASS	0
LD34921558.las	LAS 1.4, PDRF 6	PASS	0	0	PASS	PASS	0 / 68	PASS	Dataset PASS	0
LD34921561.las	LAS 1.4, PDRF 6	PASS	0	0	PASS	PASS	0 / 68	PASS	Dataset PASS	0
LD34921564.las	LAS 1.4, PDRF 6	PASS	0	0	PASS	PASS	0 / 68	PASS	Dataset PASS	0
LD34921567.las	LAS 1.4, PDRF 6	PASS	0	0	PASS	PASS	0 / 68	PASS	Dataset PASS	0
LD34921570.las	LAS 1.4, PDRF 6	PASS	0	0	PASS	PASS	0 / 68	PASS	Dataset PASS	0
LD34921573.las	LAS 1.4, PDRF 6	PASS	0	0	PASS	PASS	0 / 68	PASS	Dataset PASS	0
LD34921576.las	LAS 1.4, PDRF 6	PASS	0	0	PASS	PASS	0 / 68	PASS	Dataset PASS	0
LD34921579.las	LAS 1.4, PDRF 6	PASS	0	0	PASS	PASS	0 / 68	PASS	Dataset PASS	0
LD34921582.las	LAS 1.4, PDRF 6	PASS	0	0	PASS	PASS	0 / 68	PASS	Dataset PASS	0
LD34921585.las	LAS 1.4, PDRF 6	PASS	0	0	PASS	PASS	0 / 68	PASS	Dataset PASS	0
LD34921588.las	LAS 1.4, PDRF 6	PASS	0	0	PASS	PASS	0 / 68	PASS	Dataset PASS	0
LD34921591.las	LAS 1.4, PDRF 6	PASS	0	0	PASS	PASS	0 / 68	PASS	Dataset PASS	0
LD34921594.las	LAS 1.4, PDRF 6	PASS	0	0	PASS	PASS	0 / 68	PASS	Dataset PASS	0
LD34921597.las	LAS 1.4, PDRF 6	PASS	0	0	PASS	PASS	0 / 68	PASS	Dataset PASS	0
LD34921600.las	LAS 1.4, PDRF 6	PASS	0	0	PASS	PASS	0 / 68	PASS	Dataset PASS	0
LD34921603.las	LAS 1.4, PDRF 6	PASS	0	0	PASS	PASS	0 / 68	PASS	Dataset PASS	0
LD34921606.las	LAS 1.4, PDRF 6	PASS	0	0	PASS	PASS	0 / 68	PASS	Dataset PASS	0
LD34921609.las	LAS 1.4, PDRF 6	PASS	0	0	PASS	PASS	0 / 68	PASS	Dataset PASS	0
LD34921612.las	LAS 1.4, PDRF 6	PASS	0	0	PASS	PASS	0 / 5	PASS	Dataset PASS	0

DPH-1.1 Report on ASPRS LAS File Format (Tiled Data) - Compliance - continued

File	LAS Version/PDRF	System ID	Legacy Point Count	Legacy Return Counts	File Source ID	Global Encoding	VLRs / EVLRs	WKT	Intensity	Point Count with Bad Return Info
LD34951396.las	LAS 1.4, PDRF 6	PASS	0	0	PASS	PASS	0 / 68	PASS	Dataset PASS	0
LD34951399.las	LAS 1.4, PDRF 6	PASS	0	0	PASS	PASS	0 / 68	PASS	Dataset PASS	0
LD34951402.las	LAS 1.4, PDRF 6	PASS	0	0	PASS	PASS	0 / 68	PASS	Dataset PASS	0
LD34951405.las	LAS 1.4, PDRF 6	PASS	0	0	PASS	PASS	0 / 68	PASS	Dataset PASS	0
LD34951408.las	LAS 1.4, PDRF 6	PASS	0	0	PASS	PASS	0 / 68	PASS	Dataset PASS	0
LD34951411.las	LAS 1.4, PDRF 6	PASS	0	0	PASS	PASS	0 / 68	PASS	Dataset PASS	0
LD34951414.las	LAS 1.4, PDRF 6	PASS	0	0	PASS	PASS	0 / 68	PASS	Dataset PASS	0
LD34951417.las	LAS 1.4, PDRF 6	PASS	0	0	PASS	PASS	0 / 68	PASS	Dataset PASS	0
LD34951420.las	LAS 1.4, PDRF 6	PASS	0	0	PASS	PASS	0 / 68	PASS	Dataset PASS	0
LD34951423.las	LAS 1.4, PDRF 6	PASS	0	0	PASS	PASS	0 / 68	PASS	Dataset PASS	0
LD34951426.las	LAS 1.4, PDRF 6	PASS	0	0	PASS	PASS	0 / 68	PASS	Dataset PASS	0
LD34951429.las	LAS 1.4, PDRF 6	PASS	0	0	PASS	PASS	0 / 68	PASS	Dataset PASS	0
LD34951432.las	LAS 1.4, PDRF 6	PASS	0	0	PASS	PASS	0 / 68	PASS	Dataset PASS	0
LD34951435.las	LAS 1.4, PDRF 6	PASS	0	0	PASS	PASS	0 / 68	PASS	Dataset PASS	0
LD34951438.las	LAS 1.4, PDRF 6	PASS	0	0	PASS	PASS	0 / 68	PASS	Dataset PASS	0
LD34951441.las	LAS 1.4, PDRF 6	PASS	0	0	PASS	PASS	0 / 68	PASS	Dataset PASS	0
LD34951444.las	LAS 1.4, PDRF 6	PASS	0	0	PASS	PASS	0 / 68	PASS	Dataset PASS	0
LD34951447.las	LAS 1.4, PDRF 6	PASS	0	0	PASS	PASS	0 / 68	PASS	Dataset PASS	0
LD34951450.las	LAS 1.4, PDRF 6	PASS	0	0	PASS	PASS	0 / 68	PASS	Dataset PASS	0
LD34951453.las	LAS 1.4, PDRF 6	PASS	0	0	PASS	PASS	0 / 68	PASS	Dataset PASS	0
LD34951456.las	LAS 1.4, PDRF 6	PASS	0	0	PASS	PASS	0 / 68	PASS	Dataset PASS	0
LD34951459.las	LAS 1.4, PDRF 6	PASS	0	0	PASS	PASS	0 / 68	PASS	Dataset PASS	0
LD34951462.las	LAS 1.4, PDRF 6	PASS	0	0	PASS	PASS	0 / 68	PASS	Dataset PASS	0
LD34951465.las	LAS 1.4, PDRF 6	PASS	0	0	PASS	PASS	0 / 68	PASS	Dataset PASS	0
LD34951468.las	LAS 1.4, PDRF 6	PASS	0	0	PASS	PASS	0 / 68	PASS	Dataset PASS	0
LD34951471.las	LAS 1.4, PDRF 6	PASS	0	0	PASS	PASS	0 / 68	PASS	Dataset PASS	0
LD34951474.las	LAS 1.4, PDRF 6	PASS	0	0	PASS	PASS	0 / 68	PASS	Dataset PASS	0
LD34951477.las	LAS 1.4, PDRF 6	PASS	0	0	PASS	PASS	0 / 68	PASS	Dataset PASS	0
LD34951480.las	LAS 1.4, PDRF 6	PASS	0	0	PASS	PASS	0 / 68	PASS	Dataset PASS	0
LD34951483.las	LAS 1.4, PDRF 6	PASS	0	0	PASS	PASS	0 / 68	PASS	Dataset PASS	0
LD34951486.las	LAS 1.4, PDRF 6	PASS	0	0	PASS	PASS	0 / 68	PASS	Dataset PASS	0
LD34951489.las	LAS 1.4, PDRF 6	PASS	0	0	PASS	PASS	0 / 68	PASS	Dataset PASS	0
LD34951492.las	LAS 1.4, PDRF 6	PASS	0	0	PASS	PASS	0 / 68	PASS	Dataset PASS	0
LD34951495.las	LAS 1.4, PDRF 6	PASS	0	0	PASS	PASS	0 / 68	PASS	Dataset PASS	0
LD34951498.las	LAS 1.4, PDRF 6	PASS	0	0	PASS	PASS	0 / 68	PASS	Dataset PASS	0
LD34951501.las	LAS 1.4, PDRF 6	PASS	0	0	PASS	PASS	0 / 68	PASS	Dataset PASS	0
LD34951504.las	LAS 1.4, PDRF 6	PASS	0	0	PASS	PASS	0 / 68	PASS	Dataset PASS	0
LD34951507.las	LAS 1.4, PDRF 6	PASS	0	0	PASS	PASS	0 / 68	PASS	Dataset PASS	0
LD34951510.las	LAS 1.4, PDRF 6	PASS	0	0	PASS	PASS	0 / 68	PASS	Dataset PASS	0
LD34951513.las	LAS 1.4, PDRF 6	PASS	0	0	PASS	PASS	0 / 68	PASS	Dataset PASS	0
LD34951516.las	LAS 1.4, PDRF 6	PASS	0	0	PASS	PASS	0 / 68	PASS	Dataset PASS	0
LD34951519.las	LAS 1.4, PDRF 6	PASS	0	0	PASS	PASS	0 / 68	PASS	Dataset PASS	0
LD34951522.las	LAS 1.4, PDRF 6	PASS	0	0	PASS	PASS	0 / 68	PASS	Dataset PASS	0
LD34951525.las	LAS 1.4, PDRF 6	PASS	0	0	PASS	PASS	0 / 68	PASS	Dataset PASS	0
LD34951528.las	LAS 1.4, PDRF 6	PASS	0	0	PASS	PASS	0 / 68	PASS	Dataset PASS	0
LD34951531.las	LAS 1.4, PDRF 6	PASS	0	0	PASS	PASS	0 / 68	PASS	Dataset PASS	0
LD34951534.las	LAS 1.4, PDRF 6	PASS	0	0	PASS	PASS	0 / 68	PASS	Dataset PASS	0
LD34951537.las	LAS 1.4, PDRF 6	PASS	0	0	PASS	PASS	0 / 68	PASS	Dataset PASS	0
LD34951540.las	LAS 1.4, PDRF 6	PASS	0	0	PASS	PASS	0 / 68	PASS	Dataset PASS	0

DPH-1.1 Report on ASPRS LAS File Format (Tiled Data) - Compliance - continued

File	LAS Version/PDRF	System ID	Legacy Point Count	Legacy Return Counts	File Source ID	Global Encoding	VLRs / EVLRs	WKT	Intensity	Point Count with Bad Return Info
LD34951543.las	LAS 1.4, PDRF 6	PASS	0	0	PASS	PASS	0 / 68	PASS	Dataset PASS	0
LD34951546.las	LAS 1.4, PDRF 6	PASS	0	0	PASS	PASS	0 / 68	PASS	Dataset PASS	0
LD34951549.las	LAS 1.4, PDRF 6	PASS	0	0	PASS	PASS	0 / 68	PASS	Dataset PASS	0
LD34951552.las	LAS 1.4, PDRF 6	PASS	0	0	PASS	PASS	0 / 68	PASS	Dataset PASS	0
LD34951555.las	LAS 1.4, PDRF 6	PASS	0	0	PASS	PASS	0 / 68	PASS	Dataset PASS	0
LD34951558.las	LAS 1.4, PDRF 6	PASS	0	0	PASS	PASS	0 / 68	PASS	Dataset PASS	0
LD34951561.las	LAS 1.4, PDRF 6	PASS	0	0	PASS	PASS	0 / 68	PASS	Dataset PASS	0
LD34951564.las	LAS 1.4, PDRF 6	PASS	0	0	PASS	PASS	0 / 68	PASS	Dataset PASS	0
LD34951567.las	LAS 1.4, PDRF 6	PASS	0	0	PASS	PASS	0 / 68	PASS	Dataset PASS	0
LD34951570.las	LAS 1.4, PDRF 6	PASS	0	0	PASS	PASS	0 / 68	PASS	Dataset PASS	0
LD34951573.las	LAS 1.4, PDRF 6	PASS	0	0	PASS	PASS	0 / 68	PASS	Dataset PASS	0
LD34951576.las	LAS 1.4, PDRF 6	PASS	0	0	PASS	PASS	0 / 68	PASS	Dataset PASS	0
LD34951579.las	LAS 1.4, PDRF 6	PASS	0	0	PASS	PASS	0 / 68	PASS	Dataset PASS	0
LD34951582.las	LAS 1.4, PDRF 6	PASS	0	0	PASS	PASS	0 / 68	PASS	Dataset PASS	0
LD34951585.las	LAS 1.4, PDRF 6	PASS	0	0	PASS	PASS	0 / 68	PASS	Dataset PASS	0
LD34951588.las	LAS 1.4, PDRF 6	PASS	0	0	PASS	PASS	0 / 68	PASS	Dataset PASS	0
LD34951591.las	LAS 1.4, PDRF 6	PASS	0	0	PASS	PASS	0 / 68	PASS	Dataset PASS	0
LD34951594.las	LAS 1.4, PDRF 6	PASS	0	0	PASS	PASS	0 / 68	PASS	Dataset PASS	0
LD34951597.las	LAS 1.4, PDRF 6	PASS	0	0	PASS	PASS	0 / 68	PASS	Dataset PASS	0
LD34951600.las	LAS 1.4, PDRF 6	PASS	0	0	PASS	PASS	0 / 68	PASS	Dataset PASS	0
LD34951603.las	LAS 1.4, PDRF 6	PASS	0	0	PASS	PASS	0 / 68	PASS	Dataset PASS	0
LD34951606.las	LAS 1.4, PDRF 6	PASS	0	0	PASS	PASS	0 / 68	PASS	Dataset PASS	0
LD34951609.las	LAS 1.4, PDRF 6	PASS	0	0	PASS	PASS	0 / 68	PASS	Dataset PASS	0
LD34951612.las	LAS 1.4, PDRF 6	PASS	0	0	PASS	PASS	0 / 5	PASS	Dataset PASS	0
LD34981396.las	LAS 1.4, PDRF 6	PASS	0	0	PASS	PASS	0 / 68	PASS	Dataset PASS	0
LD34981399.las	LAS 1.4, PDRF 6	PASS	0	0	PASS	PASS	0 / 68	PASS	Dataset PASS	0
LD34981402.las	LAS 1.4, PDRF 6	PASS	0	0	PASS	PASS	0 / 68	PASS	Dataset PASS	0
LD34981405.las	LAS 1.4, PDRF 6	PASS	0	0	PASS	PASS	0 / 68	PASS	Dataset PASS	0
LD34981408.las	LAS 1.4, PDRF 6	PASS	0	0	PASS	PASS	0 / 68	PASS	Dataset PASS	0
LD34981411.las	LAS 1.4, PDRF 6	PASS	0	0	PASS	PASS	0 / 68	PASS	Dataset PASS	0
LD34981414.las	LAS 1.4, PDRF 6	PASS	0	0	PASS	PASS	0 / 68	PASS	Dataset PASS	0
LD34981417.las	LAS 1.4, PDRF 6	PASS	0	0	PASS	PASS	0 / 68	PASS	Dataset PASS	0
LD34981420.las	LAS 1.4, PDRF 6	PASS	0	0	PASS	PASS	0 / 68	PASS	Dataset PASS	0
LD34981423.las	LAS 1.4, PDRF 6	PASS	0	0	PASS	PASS	0 / 68	PASS	Dataset PASS	0
LD34981426.las	LAS 1.4, PDRF 6	PASS	0	0	PASS	PASS	0 / 68	PASS	Dataset PASS	0
LD34981429.las	LAS 1.4, PDRF 6	PASS	0	0	PASS	PASS	0 / 68	PASS	Dataset PASS	0
LD34981432.las	LAS 1.4, PDRF 6	PASS	0	0	PASS	PASS	0 / 68	PASS	Dataset PASS	0
LD34981435.las	LAS 1.4, PDRF 6	PASS	0	0	PASS	PASS	0 / 68	PASS	Dataset PASS	0
LD34981438.las	LAS 1.4, PDRF 6	PASS	0	0	PASS	PASS	0 / 68	PASS	Dataset PASS	0
LD34981441.las	LAS 1.4, PDRF 6	PASS	0	0	PASS	PASS	0 / 68	PASS	Dataset PASS	0
LD34981444.las	LAS 1.4, PDRF 6	PASS	0	0	PASS	PASS	0 / 68	PASS	Dataset PASS	0
LD34981447.las	LAS 1.4, PDRF 6	PASS	0	0	PASS	PASS	0 / 68	PASS	Dataset PASS	0
LD34981450.las	LAS 1.4, PDRF 6	PASS	0	0	PASS	PASS	0 / 68	PASS	Dataset PASS	0
LD34981453.las	LAS 1.4, PDRF 6	PASS	0	0	PASS	PASS	0 / 68	PASS	Dataset PASS	0
LD34981456.las	LAS 1.4, PDRF 6	PASS	0	0	PASS	PASS	0 / 68	PASS	Dataset PASS	0
LD34981459.las	LAS 1.4, PDRF 6	PASS	0	0	PASS	PASS	0 / 68	PASS	Dataset PASS	0
LD34981462.las	LAS 1.4, PDRF 6	PASS	0	0	PASS	PASS	0 / 68	PASS	Dataset PASS	0
LD34981465.las	LAS 1.4, PDRF 6	PASS	0	0	PASS	PASS	0 / 68	PASS	Dataset PASS	0
LD34981468.las	LAS 1.4, PDRF 6	PASS	0	0	PASS	PASS	0 / 68	PASS	Dataset PASS	0

DPH-1.1 Report on ASPRS LAS File Format (Tiled Data) - Compliance - continued

File	LAS Version/PDRF	System ID	Legacy Point Count	Legacy Return Counts	File Source ID	Global Encoding	VLRs / EVLRs	WKT	Intensity	Point Count with Bad Return Info
LD34981471.las	LAS 1.4, PDRF 6	PASS	0	0	PASS	PASS	0 / 68	PASS	Dataset PASS	0
LD34981474.las	LAS 1.4, PDRF 6	PASS	0	0	PASS	PASS	0 / 68	PASS	Dataset PASS	0
LD34981477.las	LAS 1.4, PDRF 6	PASS	0	0	PASS	PASS	0 / 68	PASS	Dataset PASS	0
LD34981480.las	LAS 1.4, PDRF 6	PASS	0	0	PASS	PASS	0 / 68	PASS	Dataset PASS	0
LD34981483.las	LAS 1.4, PDRF 6	PASS	0	0	PASS	PASS	0 / 68	PASS	Dataset PASS	0
LD34981486.las	LAS 1.4, PDRF 6	PASS	0	0	PASS	PASS	0 / 68	PASS	Dataset PASS	0
LD34981489.las	LAS 1.4, PDRF 6	PASS	0	0	PASS	PASS	0 / 68	PASS	Dataset PASS	0
LD34981492.las	LAS 1.4, PDRF 6	PASS	0	0	PASS	PASS	0 / 68	PASS	Dataset PASS	0
LD34981495.las	LAS 1.4, PDRF 6	PASS	0	0	PASS	PASS	0 / 68	PASS	Dataset PASS	0
LD34981498.las	LAS 1.4, PDRF 6	PASS	0	0	PASS	PASS	0 / 68	PASS	Dataset PASS	0
LD34981501.las	LAS 1.4, PDRF 6	PASS	0	0	PASS	PASS	0 / 68	PASS	Dataset PASS	0
LD34981504.las	LAS 1.4, PDRF 6	PASS	0	0	PASS	PASS	0 / 68	PASS	Dataset PASS	0
LD34981507.las	LAS 1.4, PDRF 6	PASS	0	0	PASS	PASS	0 / 68	PASS	Dataset PASS	0
LD34981510.las	LAS 1.4, PDRF 6	PASS	0	0	PASS	PASS	0 / 68	PASS	Dataset PASS	0
LD34981513.las	LAS 1.4, PDRF 6	PASS	0	0	PASS	PASS	0 / 68	PASS	Dataset PASS	0
LD34981516.las	LAS 1.4, PDRF 6	PASS	0	0	PASS	PASS	0 / 68	PASS	Dataset PASS	0
LD34981519.las	LAS 1.4, PDRF 6	PASS	0	0	PASS	PASS	0 / 68	PASS	Dataset PASS	0
LD34981522.las	LAS 1.4, PDRF 6	PASS	0	0	PASS	PASS	0 / 68	PASS	Dataset PASS	0
LD34981525.las	LAS 1.4, PDRF 6	PASS	0	0	PASS	PASS	0 / 68	PASS	Dataset PASS	0
LD34981528.las	LAS 1.4, PDRF 6	PASS	0	0	PASS	PASS	0 / 68	PASS	Dataset PASS	0
LD34981531.las	LAS 1.4, PDRF 6	PASS	0	0	PASS	PASS	0 / 68	PASS	Dataset PASS	0
LD34981534.las	LAS 1.4, PDRF 6	PASS	0	0	PASS	PASS	0 / 68	PASS	Dataset PASS	0
LD34981537.las	LAS 1.4, PDRF 6	PASS	0	0	PASS	PASS	0 / 68	PASS	Dataset PASS	0
LD34981540.las	LAS 1.4, PDRF 6	PASS	0	0	PASS	PASS	0 / 68	PASS	Dataset PASS	0
LD34981543.las	LAS 1.4, PDRF 6	PASS	0	0	PASS	PASS	0 / 68	PASS	Dataset PASS	0
LD34981546.las	LAS 1.4, PDRF 6	PASS	0	0	PASS	PASS	0 / 68	PASS	Dataset PASS	0
LD34981549.las	LAS 1.4, PDRF 6	PASS	0	0	PASS	PASS	0 / 68	PASS	Dataset PASS	0
LD34981552.las	LAS 1.4, PDRF 6	PASS	0	0	PASS	PASS	0 / 68	PASS	Dataset PASS	0
LD34981555.las	LAS 1.4, PDRF 6	PASS	0	0	PASS	PASS	0 / 68	PASS	Dataset PASS	0
LD34981558.las	LAS 1.4, PDRF 6	PASS	0	0	PASS	PASS	0 / 68	PASS	Dataset PASS	0
LD34981561.las	LAS 1.4, PDRF 6	PASS	0	0	PASS	PASS	0 / 68	PASS	Dataset PASS	0
LD34981564.las	LAS 1.4, PDRF 6	PASS	0	0	PASS	PASS	0 / 68	PASS	Dataset PASS	0
LD34981567.las	LAS 1.4, PDRF 6	PASS	0	0	PASS	PASS	0 / 68	PASS	Dataset PASS	0
LD34981570.las	LAS 1.4, PDRF 6	PASS	0	0	PASS	PASS	0 / 68	PASS	Dataset PASS	0
LD34981573.las	LAS 1.4, PDRF 6	PASS	0	0	PASS	PASS	0 / 68	PASS	Dataset PASS	0
LD34981576.las	LAS 1.4, PDRF 6	PASS	0	0	PASS	PASS	0 / 68	PASS	Dataset PASS	0
LD34981579.las	LAS 1.4, PDRF 6	PASS	0	0	PASS	PASS	0 / 68	PASS	Dataset PASS	0
LD34981582.las	LAS 1.4, PDRF 6	PASS	0	0	PASS	PASS	0 / 68	PASS	Dataset PASS	0
LD34981585.las	LAS 1.4, PDRF 6	PASS	0	0	PASS	PASS	0 / 68	PASS	Dataset PASS	0
LD34981588.las	LAS 1.4, PDRF 6	PASS	0	0	PASS	PASS	0 / 68	PASS	Dataset PASS	0
LD34981591.las	LAS 1.4, PDRF 6	PASS	0	0	PASS	PASS	0 / 68	PASS	Dataset PASS	0
LD34981594.las	LAS 1.4, PDRF 6	PASS	0	0	PASS	PASS	0 / 68	PASS	Dataset PASS	0
LD34981597.las	LAS 1.4, PDRF 6	PASS	0	0	PASS	PASS	0 / 68	PASS	Dataset PASS	0
LD34981600.las	LAS 1.4, PDRF 6	PASS	0	0	PASS	PASS	0 / 68	PASS	Dataset PASS	0
LD34981603.las	LAS 1.4, PDRF 6	PASS	0	0	PASS	PASS	0 / 68	PASS	Dataset PASS	0
LD34981606.las	LAS 1.4, PDRF 6	PASS	0	0	PASS	PASS	0 / 68	PASS	Dataset PASS	0
LD34981609.las	LAS 1.4, PDRF 6	PASS	0	0	PASS	PASS	0 / 68	PASS	Dataset PASS	0
LD34981612.las	LAS 1.4, PDRF 6	PASS	0	0	PASS	PASS	0 / 5	PASS	Dataset PASS	0
LD35011396.las	LAS 1.4, PDRF 6	PASS	0	0	PASS	PASS	0 / 68	PASS	Dataset PASS	0

DPH-1.1 Report on ASPRS LAS File Format (Tiled Data) - Compliance - continued

File	LAS Version/PDRF	System ID	Legacy Point Count	Legacy Return Counts	File Source ID	Global Encoding	VLRs / EVLRs	WKT	Intensity	Point Count with Bad Return Info
LD35011399.las	LAS 1.4, PDRF 6	PASS	0	0	PASS	PASS	0 / 68	PASS	Dataset PASS	0
LD35011402.las	LAS 1.4, PDRF 6	PASS	0	0	PASS	PASS	0 / 68	PASS	Dataset PASS	0
LD35011405.las	LAS 1.4, PDRF 6	PASS	0	0	PASS	PASS	0 / 68	PASS	Dataset PASS	0
LD35011408.las	LAS 1.4, PDRF 6	PASS	0	0	PASS	PASS	0 / 68	PASS	Dataset PASS	0
LD35011411.las	LAS 1.4, PDRF 6	PASS	0	0	PASS	PASS	0 / 68	PASS	Dataset PASS	0
LD35011414.las	LAS 1.4, PDRF 6	PASS	0	0	PASS	PASS	0 / 68	PASS	Dataset PASS	0
LD35011417.las	LAS 1.4, PDRF 6	PASS	0	0	PASS	PASS	0 / 68	PASS	Dataset PASS	0
LD35011420.las	LAS 1.4, PDRF 6	PASS	0	0	PASS	PASS	0 / 68	PASS	Dataset PASS	0
LD35011423.las	LAS 1.4, PDRF 6	PASS	0	0	PASS	PASS	0 / 68	PASS	Dataset PASS	0
LD35011426.las	LAS 1.4, PDRF 6	PASS	0	0	PASS	PASS	0 / 68	PASS	Dataset PASS	0
LD35011429.las	LAS 1.4, PDRF 6	PASS	0	0	PASS	PASS	0 / 68	PASS	Dataset PASS	0
LD35011432.las	LAS 1.4, PDRF 6	PASS	0	0	PASS	PASS	0 / 68	PASS	Dataset PASS	0
LD35011435.las	LAS 1.4, PDRF 6	PASS	0	0	PASS	PASS	0 / 68	PASS	Dataset PASS	0
LD35011438.las	LAS 1.4, PDRF 6	PASS	0	0	PASS	PASS	0 / 68	PASS	Dataset PASS	0
LD35011441.las	LAS 1.4, PDRF 6	PASS	0	0	PASS	PASS	0 / 68	PASS	Dataset PASS	0
LD35011444.las	LAS 1.4, PDRF 6	PASS	0	0	PASS	PASS	0 / 68	PASS	Dataset PASS	0
LD35011447.las	LAS 1.4, PDRF 6	PASS	0	0	PASS	PASS	0 / 68	PASS	Dataset PASS	0
LD35011450.las	LAS 1.4, PDRF 6	PASS	0	0	PASS	PASS	0 / 68	PASS	Dataset PASS	0
LD35011453.las	LAS 1.4, PDRF 6	PASS	0	0	PASS	PASS	0 / 68	PASS	Dataset PASS	0
LD35011456.las	LAS 1.4, PDRF 6	PASS	0	0	PASS	PASS	0 / 68	PASS	Dataset PASS	0
LD35011459.las	LAS 1.4, PDRF 6	PASS	0	0	PASS	PASS	0 / 68	PASS	Dataset PASS	0
LD35011462.las	LAS 1.4, PDRF 6	PASS	0	0	PASS	PASS	0 / 68	PASS	Dataset PASS	0
LD35011465.las	LAS 1.4, PDRF 6	PASS	0	0	PASS	PASS	0 / 68	PASS	Dataset PASS	0
LD35011468.las	LAS 1.4, PDRF 6	PASS	0	0	PASS	PASS	0 / 68	PASS	Dataset PASS	0
LD35011471.las	LAS 1.4, PDRF 6	PASS	0	0	PASS	PASS	0 / 68	PASS	Dataset PASS	0
LD35011474.las	LAS 1.4, PDRF 6	PASS	0	0	PASS	PASS	0 / 68	PASS	Dataset PASS	0
LD35011477.las	LAS 1.4, PDRF 6	PASS	0	0	PASS	PASS	0 / 68	PASS	Dataset PASS	0
LD35011480.las	LAS 1.4, PDRF 6	PASS	0	0	PASS	PASS	0 / 68	PASS	Dataset PASS	0
LD35011483.las	LAS 1.4, PDRF 6	PASS	0	0	PASS	PASS	0 / 68	PASS	Dataset PASS	0
LD35011486.las	LAS 1.4, PDRF 6	PASS	0	0	PASS	PASS	0 / 68	PASS	Dataset PASS	0
LD35011489.las	LAS 1.4, PDRF 6	PASS	0	0	PASS	PASS	0 / 68	PASS	Dataset PASS	0
LD35011492.las	LAS 1.4, PDRF 6	PASS	0	0	PASS	PASS	0 / 68	PASS	Dataset PASS	0
LD35011495.las	LAS 1.4, PDRF 6	PASS	0	0	PASS	PASS	0 / 68	PASS	Dataset PASS	0
LD35011498.las	LAS 1.4, PDRF 6	PASS	0	0	PASS	PASS	0 / 68	PASS	Dataset PASS	0
LD35011501.las	LAS 1.4, PDRF 6	PASS	0	0	PASS	PASS	0 / 68	PASS	Dataset PASS	0
LD35011504.las	LAS 1.4, PDRF 6	PASS	0	0	PASS	PASS	0 / 68	PASS	Dataset PASS	0
LD35011507.las	LAS 1.4, PDRF 6	PASS	0	0	PASS	PASS	0 / 68	PASS	Dataset PASS	0
LD35011510.las	LAS 1.4, PDRF 6	PASS	0	0	PASS	PASS	0 / 68	PASS	Dataset PASS	0
LD35011513.las	LAS 1.4, PDRF 6	PASS	0	0	PASS	PASS	0 / 68	PASS	Dataset PASS	0
LD35011516.las	LAS 1.4, PDRF 6	PASS	0	0	PASS	PASS	0 / 68	PASS	Dataset PASS	0
LD35011519.las	LAS 1.4, PDRF 6	PASS	0	0	PASS	PASS	0 / 68	PASS	Dataset PASS	0
LD35011522.las	LAS 1.4, PDRF 6	PASS	0	0	PASS	PASS	0 / 68	PASS	Dataset PASS	0
LD35011525.las	LAS 1.4, PDRF 6	PASS	0	0	PASS	PASS	0 / 68	PASS	Dataset PASS	0
LD35011528.las	LAS 1.4, PDRF 6	PASS	0	0	PASS	PASS	0 / 68	PASS	Dataset PASS	0
LD35011531.las	LAS 1.4, PDRF 6	PASS	0	0	PASS	PASS	0 / 68	PASS	Dataset PASS	0
LD35011534.las	LAS 1.4, PDRF 6	PASS	0	0	PASS	PASS	0 / 68	PASS	Dataset PASS	0
LD35011537.las	LAS 1.4, PDRF 6	PASS	0	0	PASS	PASS	0 / 68	PASS	Dataset PASS	0
LD35011540.las	LAS 1.4, PDRF 6	PASS	0	0	PASS	PASS	0 / 68	PASS	Dataset PASS	0
LD35011543.las	LAS 1.4, PDRF 6	PASS	0	0	PASS	PASS	0 / 68	PASS	Dataset PASS	0

DPH-1.1 Report on ASPRS LAS File Format (Tiled Data) - Compliance - continued

File	LAS Version/PDRF	System ID	Legacy Point Count	Legacy Return Counts	File Source ID	Global Encoding	VLRs / EVLRs	WKT	Intensity	Point Count with Bad Return Info
LD35011546.las	LAS 1.4, PDRF 6	PASS	0	0	PASS	PASS	0 / 68	PASS	Dataset PASS	0
LD35011549.las	LAS 1.4, PDRF 6	PASS	0	0	PASS	PASS	0 / 68	PASS	Dataset PASS	0
LD35011552.las	LAS 1.4, PDRF 6	PASS	0	0	PASS	PASS	0 / 68	PASS	Dataset PASS	0
LD35011555.las	LAS 1.4, PDRF 6	PASS	0	0	PASS	PASS	0 / 68	PASS	Dataset PASS	0
LD35011558.las	LAS 1.4, PDRF 6	PASS	0	0	PASS	PASS	0 / 68	PASS	Dataset PASS	0
LD35011561.las	LAS 1.4, PDRF 6	PASS	0	0	PASS	PASS	0 / 68	PASS	Dataset PASS	0
LD35011564.las	LAS 1.4, PDRF 6	PASS	0	0	PASS	PASS	0 / 68	PASS	Dataset PASS	0
LD35011567.las	LAS 1.4, PDRF 6	PASS	0	0	PASS	PASS	0 / 68	PASS	Dataset PASS	0
LD35011570.las	LAS 1.4, PDRF 6	PASS	0	0	PASS	PASS	0 / 68	PASS	Dataset PASS	0
LD35011573.las	LAS 1.4, PDRF 6	PASS	0	0	PASS	PASS	0 / 68	PASS	Dataset PASS	0
LD35011576.las	LAS 1.4, PDRF 6	PASS	0	0	PASS	PASS	0 / 68	PASS	Dataset PASS	0
LD35011579.las	LAS 1.4, PDRF 6	PASS	0	0	PASS	PASS	0 / 68	PASS	Dataset PASS	0
LD35011582.las	LAS 1.4, PDRF 6	PASS	0	0	PASS	PASS	0 / 68	PASS	Dataset PASS	0
LD35011585.las	LAS 1.4, PDRF 6	PASS	0	0	PASS	PASS	0 / 68	PASS	Dataset PASS	0
LD35011588.las	LAS 1.4, PDRF 6	PASS	0	0	PASS	PASS	0 / 68	PASS	Dataset PASS	0
LD35011591.las	LAS 1.4, PDRF 6	PASS	0	0	PASS	PASS	0 / 68	PASS	Dataset PASS	0
LD35011594.las	LAS 1.4, PDRF 6	PASS	0	0	PASS	PASS	0 / 68	PASS	Dataset PASS	0
LD35011597.las	LAS 1.4, PDRF 6	PASS	0	0	PASS	PASS	0 / 68	PASS	Dataset PASS	0
LD35011600.las	LAS 1.4, PDRF 6	PASS	0	0	PASS	PASS	0 / 68	PASS	Dataset PASS	0
LD35011603.las	LAS 1.4, PDRF 6	PASS	0	0	PASS	PASS	0 / 68	PASS	Dataset PASS	0
LD35011606.las	LAS 1.4, PDRF 6	PASS	0	0	PASS	PASS	0 / 68	PASS	Dataset PASS	0
LD35011609.las	LAS 1.4, PDRF 6	PASS	0	0	PASS	PASS	0 / 68	PASS	Dataset PASS	0
LD35011612.las	LAS 1.4, PDRF 6	PASS	0	0	PASS	PASS	0 / 8	PASS	Dataset PASS	0
LD35041396.las	LAS 1.4, PDRF 6	PASS	0	0	PASS	PASS	0 / 68	PASS	Dataset PASS	0
LD35041399.las	LAS 1.4, PDRF 6	PASS	0	0	PASS	PASS	0 / 68	PASS	Dataset PASS	0
LD35041402.las	LAS 1.4, PDRF 6	PASS	0	0	PASS	PASS	0 / 68	PASS	Dataset PASS	0
LD35041405.las	LAS 1.4, PDRF 6	PASS	0	0	PASS	PASS	0 / 68	PASS	Dataset PASS	0
LD35041408.las	LAS 1.4, PDRF 6	PASS	0	0	PASS	PASS	0 / 68	PASS	Dataset PASS	0
LD35041411.las	LAS 1.4, PDRF 6	PASS	0	0	PASS	PASS	0 / 68	PASS	Dataset PASS	0
LD35041414.las	LAS 1.4, PDRF 6	PASS	0	0	PASS	PASS	0 / 68	PASS	Dataset PASS	0
LD35041417.las	LAS 1.4, PDRF 6	PASS	0	0	PASS	PASS	0 / 68	PASS	Dataset PASS	0
LD35041420.las	LAS 1.4, PDRF 6	PASS	0	0	PASS	PASS	0 / 68	PASS	Dataset PASS	0
LD35041423.las	LAS 1.4, PDRF 6	PASS	0	0	PASS	PASS	0 / 68	PASS	Dataset PASS	0
LD35041426.las	LAS 1.4, PDRF 6	PASS	0	0	PASS	PASS	0 / 68	PASS	Dataset PASS	0
LD35041429.las	LAS 1.4, PDRF 6	PASS	0	0	PASS	PASS	0 / 68	PASS	Dataset PASS	0
LD35041432.las	LAS 1.4, PDRF 6	PASS	0	0	PASS	PASS	0 / 68	PASS	Dataset PASS	0
LD35041435.las	LAS 1.4, PDRF 6	PASS	0	0	PASS	PASS	0 / 68	PASS	Dataset PASS	0
LD35041438.las	LAS 1.4, PDRF 6	PASS	0	0	PASS	PASS	0 / 68	PASS	Dataset PASS	0
LD35041441.las	LAS 1.4, PDRF 6	PASS	0	0	PASS	PASS	0 / 68	PASS	Dataset PASS	0
LD35041444.las	LAS 1.4, PDRF 6	PASS	0	0	PASS	PASS	0 / 68	PASS	Dataset PASS	0
LD35041447.las	LAS 1.4, PDRF 6	PASS	0	0	PASS	PASS	0 / 68	PASS	Dataset PASS	0
LD35041450.las	LAS 1.4, PDRF 6	PASS	0	0	PASS	PASS	0 / 68	PASS	Dataset PASS	0
LD35041453.las	LAS 1.4, PDRF 6	PASS	0	0	PASS	PASS	0 / 68	PASS	Dataset PASS	0
LD35041456.las	LAS 1.4, PDRF 6	PASS	0	0	PASS	PASS	0 / 68	PASS	Dataset PASS	0
LD35041459.las	LAS 1.4, PDRF 6	PASS	0	0	PASS	PASS	0 / 68	PASS	Dataset PASS	0
LD35041462.las	LAS 1.4, PDRF 6	PASS	0	0	PASS	PASS	0 / 68	PASS	Dataset PASS	0
LD35041465.las	LAS 1.4, PDRF 6	PASS	0	0	PASS	PASS	0 / 68	PASS	Dataset PASS	0
LD35041468.las	LAS 1.4, PDRF 6	PASS	0	0	PASS	PASS	0 / 68	PASS	Dataset PASS	0
LD35041471.las	LAS 1.4, PDRF 6	PASS	0	0	PASS	PASS	0 / 68	PASS	Dataset PASS	0

DPH-1.1 Report on ASPRS LAS File Format (Tiled Data) - Compliance - continued

File	LAS Version/PDRF	System ID	Legacy Point Count	Legacy Return Counts	File Source ID	Global Encoding	VLRs / EVLRs	WKT	Intensity	Point Count with Bad Return Info
LD35041474.las	LAS 1.4, PDRF 6	PASS	0	0	PASS	PASS	0 / 68	PASS	Dataset PASS	0
LD35041477.las	LAS 1.4, PDRF 6	PASS	0	0	PASS	PASS	0 / 68	PASS	Dataset PASS	0
LD35041480.las	LAS 1.4, PDRF 6	PASS	0	0	PASS	PASS	0 / 68	PASS	Dataset PASS	0
LD35041483.las	LAS 1.4, PDRF 6	PASS	0	0	PASS	PASS	0 / 68	PASS	Dataset PASS	0
LD35041486.las	LAS 1.4, PDRF 6	PASS	0	0	PASS	PASS	0 / 68	PASS	Dataset PASS	0
LD35041489.las	LAS 1.4, PDRF 6	PASS	0	0	PASS	PASS	0 / 68	PASS	Dataset PASS	0
LD35041492.las	LAS 1.4, PDRF 6	PASS	0	0	PASS	PASS	0 / 68	PASS	Dataset PASS	0
LD35041495.las	LAS 1.4, PDRF 6	PASS	0	0	PASS	PASS	0 / 68	PASS	Dataset PASS	0
LD35041498.las	LAS 1.4, PDRF 6	PASS	0	0	PASS	PASS	0 / 68	PASS	Dataset PASS	0
LD35041501.las	LAS 1.4, PDRF 6	PASS	0	0	PASS	PASS	0 / 68	PASS	Dataset PASS	0
LD35041504.las	LAS 1.4, PDRF 6	PASS	0	0	PASS	PASS	0 / 68	PASS	Dataset PASS	0
LD35041507.las	LAS 1.4, PDRF 6	PASS	0	0	PASS	PASS	0 / 68	PASS	Dataset PASS	0
LD35041510.las	LAS 1.4, PDRF 6	PASS	0	0	PASS	PASS	0 / 68	PASS	Dataset PASS	0
LD35041513.las	LAS 1.4, PDRF 6	PASS	0	0	PASS	PASS	0 / 68	PASS	Dataset PASS	0
LD35041516.las	LAS 1.4, PDRF 6	PASS	0	0	PASS	PASS	0 / 68	PASS	Dataset PASS	0
LD35041519.las	LAS 1.4, PDRF 6	PASS	0	0	PASS	PASS	0 / 68	PASS	Dataset PASS	0
LD35041522.las	LAS 1.4, PDRF 6	PASS	0	0	PASS	PASS	0 / 68	PASS	Dataset PASS	0
LD35041525.las	LAS 1.4, PDRF 6	PASS	0	0	PASS	PASS	0 / 68	PASS	Dataset PASS	0
LD35041528.las	LAS 1.4, PDRF 6	PASS	0	0	PASS	PASS	0 / 68	PASS	Dataset PASS	0
LD35041531.las	LAS 1.4, PDRF 6	PASS	0	0	PASS	PASS	0 / 68	PASS	Dataset PASS	0
LD35041534.las	LAS 1.4, PDRF 6	PASS	0	0	PASS	PASS	0 / 68	PASS	Dataset PASS	0
LD35041537.las	LAS 1.4, PDRF 6	PASS	0	0	PASS	PASS	0 / 68	PASS	Dataset PASS	0
LD35041540.las	LAS 1.4, PDRF 6	PASS	0	0	PASS	PASS	0 / 68	PASS	Dataset PASS	0
LD35041543.las	LAS 1.4, PDRF 6	PASS	0	0	PASS	PASS	0 / 68	PASS	Dataset PASS	0
LD35041546.las	LAS 1.4, PDRF 6	PASS	0	0	PASS	PASS	0 / 68	PASS	Dataset PASS	0
LD35041549.las	LAS 1.4, PDRF 6	PASS	0	0	PASS	PASS	0 / 68	PASS	Dataset PASS	0
LD35041552.las	LAS 1.4, PDRF 6	PASS	0	0	PASS	PASS	0 / 68	PASS	Dataset PASS	0
LD35041555.las	LAS 1.4, PDRF 6	PASS	0	0	PASS	PASS	0 / 68	PASS	Dataset PASS	0
LD35041558.las	LAS 1.4, PDRF 6	PASS	0	0	PASS	PASS	0 / 68	PASS	Dataset PASS	0
LD35041561.las	LAS 1.4, PDRF 6	PASS	0	0	PASS	PASS	0 / 68	PASS	Dataset PASS	0
LD35041564.las	LAS 1.4, PDRF 6	PASS	0	0	PASS	PASS	0 / 68	PASS	Dataset PASS	0
LD35041567.las	LAS 1.4, PDRF 6	PASS	0	0	PASS	PASS	0 / 68	PASS	Dataset PASS	0
LD35041570.las	LAS 1.4, PDRF 6	PASS	0	0	PASS	PASS	0 / 68	PASS	Dataset PASS	0
LD35041573.las	LAS 1.4, PDRF 6	PASS	0	0	PASS	PASS	0 / 68	PASS	Dataset PASS	0
LD35041576.las	LAS 1.4, PDRF 6	PASS	0	0	PASS	PASS	0 / 68	PASS	Dataset PASS	0
LD35041579.las	LAS 1.4, PDRF 6	PASS	0	0	PASS	PASS	0 / 68	PASS	Dataset PASS	0
LD35041582.las	LAS 1.4, PDRF 6	PASS	0	0	PASS	PASS	0 / 68	PASS	Dataset PASS	0
LD35041585.las	LAS 1.4, PDRF 6	PASS	0	0	PASS	PASS	0 / 68	PASS	Dataset PASS	0
LD35041588.las	LAS 1.4, PDRF 6	PASS	0	0	PASS	PASS	0 / 68	PASS	Dataset PASS	0
LD35041591.las	LAS 1.4, PDRF 6	PASS	0	0	PASS	PASS	0 / 68	PASS	Dataset PASS	0
LD35041594.las	LAS 1.4, PDRF 6	PASS	0	0	PASS	PASS	0 / 68	PASS	Dataset PASS	0
LD35041597.las	LAS 1.4, PDRF 6	PASS	0	0	PASS	PASS	0 / 68	PASS	Dataset PASS	0
LD35041600.las	LAS 1.4, PDRF 6	PASS	0	0	PASS	PASS	0 / 68	PASS	Dataset PASS	0
LD35041603.las	LAS 1.4, PDRF 6	PASS	0	0	PASS	PASS	0 / 68	PASS	Dataset PASS	0
LD35041606.las	LAS 1.4, PDRF 6	PASS	0	0	PASS	PASS	0 / 68	PASS	Dataset PASS	0
LD35041609.las	LAS 1.4, PDRF 6	PASS	0	0	PASS	PASS	0 / 68	PASS	Dataset PASS	0
LD35041612.las	LAS 1.4, PDRF 6	PASS	0	0	PASS	PASS	0 / 8	PASS	Dataset PASS	0
LD35071396.las	LAS 1.4, PDRF 6	PASS	0	0	PASS	PASS	0 / 68	PASS	Dataset PASS	0
LD35071399.las	LAS 1.4, PDRF 6	PASS	0	0	PASS	PASS	0 / 68	PASS	Dataset PASS	0

DPH-1.1 Report on ASPRS LAS File Format (Tiled Data) - Compliance - continued

File	LAS Version/PDRF	System ID	Legacy Point Count	Legacy Return Counts	File Source ID	Global Encoding	VLRs / EVLRs	WKT	Intensity	Point Count with Bad Return Info
LD35071402.las	LAS 1.4, PDRF 6	PASS	0	0	PASS	PASS	0 / 68	PASS	Dataset PASS	0
LD35071405.las	LAS 1.4, PDRF 6	PASS	0	0	PASS	PASS	0 / 68	PASS	Dataset PASS	0
LD35071408.las	LAS 1.4, PDRF 6	PASS	0	0	PASS	PASS	0 / 68	PASS	Dataset PASS	0
LD35071411.las	LAS 1.4, PDRF 6	PASS	0	0	PASS	PASS	0 / 68	PASS	Dataset PASS	0
LD35071414.las	LAS 1.4, PDRF 6	PASS	0	0	PASS	PASS	0 / 68	PASS	Dataset PASS	0
LD35071417.las	LAS 1.4, PDRF 6	PASS	0	0	PASS	PASS	0 / 68	PASS	Dataset PASS	0
LD35071420.las	LAS 1.4, PDRF 6	PASS	0	0	PASS	PASS	0 / 68	PASS	Dataset PASS	0
LD35071423.las	LAS 1.4, PDRF 6	PASS	0	0	PASS	PASS	0 / 68	PASS	Dataset PASS	0
LD35071426.las	LAS 1.4, PDRF 6	PASS	0	0	PASS	PASS	0 / 68	PASS	Dataset PASS	0
LD35071429.las	LAS 1.4, PDRF 6	PASS	0	0	PASS	PASS	0 / 68	PASS	Dataset PASS	0
LD35071432.las	LAS 1.4, PDRF 6	PASS	0	0	PASS	PASS	0 / 68	PASS	Dataset PASS	0
LD35071435.las	LAS 1.4, PDRF 6	PASS	0	0	PASS	PASS	0 / 68	PASS	Dataset PASS	0
LD35071438.las	LAS 1.4, PDRF 6	PASS	0	0	PASS	PASS	0 / 68	PASS	Dataset PASS	0
LD35071441.las	LAS 1.4, PDRF 6	PASS	0	0	PASS	PASS	0 / 68	PASS	Dataset PASS	0
LD35071444.las	LAS 1.4, PDRF 6	PASS	0	0	PASS	PASS	0 / 68	PASS	Dataset PASS	0
LD35071447.las	LAS 1.4, PDRF 6	PASS	0	0	PASS	PASS	0 / 68	PASS	Dataset PASS	0
LD35071450.las	LAS 1.4, PDRF 6	PASS	0	0	PASS	PASS	0 / 68	PASS	Dataset PASS	0
LD35071453.las	LAS 1.4, PDRF 6	PASS	0	0	PASS	PASS	0 / 68	PASS	Dataset PASS	0
LD35071456.las	LAS 1.4, PDRF 6	PASS	0	0	PASS	PASS	0 / 68	PASS	Dataset PASS	0
LD35071459.las	LAS 1.4, PDRF 6	PASS	0	0	PASS	PASS	0 / 68	PASS	Dataset PASS	0
LD35071462.las	LAS 1.4, PDRF 6	PASS	0	0	PASS	PASS	0 / 68	PASS	Dataset PASS	0
LD35071465.las	LAS 1.4, PDRF 6	PASS	0	0	PASS	PASS	0 / 68	PASS	Dataset PASS	0
LD35071468.las	LAS 1.4, PDRF 6	PASS	0	0	PASS	PASS	0 / 68	PASS	Dataset PASS	0
LD35071471.las	LAS 1.4, PDRF 6	PASS	0	0	PASS	PASS	0 / 68	PASS	Dataset PASS	0
LD35071474.las	LAS 1.4, PDRF 6	PASS	0	0	PASS	PASS	0 / 68	PASS	Dataset PASS	0
LD35071477.las	LAS 1.4, PDRF 6	PASS	0	0	PASS	PASS	0 / 68	PASS	Dataset PASS	0
LD35071480.las	LAS 1.4, PDRF 6	PASS	0	0	PASS	PASS	0 / 68	PASS	Dataset PASS	0
LD35071483.las	LAS 1.4, PDRF 6	PASS	0	0	PASS	PASS	0 / 68	PASS	Dataset PASS	0
LD35071486.las	LAS 1.4, PDRF 6	PASS	0	0	PASS	PASS	0 / 68	PASS	Dataset PASS	0
LD35071489.las	LAS 1.4, PDRF 6	PASS	0	0	PASS	PASS	0 / 68	PASS	Dataset PASS	0
LD35071492.las	LAS 1.4, PDRF 6	PASS	0	0	PASS	PASS	0 / 68	PASS	Dataset PASS	0
LD35071495.las	LAS 1.4, PDRF 6	PASS	0	0	PASS	PASS	0 / 68	PASS	Dataset PASS	0
LD35071498.las	LAS 1.4, PDRF 6	PASS	0	0	PASS	PASS	0 / 68	PASS	Dataset PASS	0
LD35071501.las	LAS 1.4, PDRF 6	PASS	0	0	PASS	PASS	0 / 68	PASS	Dataset PASS	0
LD35071504.las	LAS 1.4, PDRF 6	PASS	0	0	PASS	PASS	0 / 68	PASS	Dataset PASS	0
LD35071507.las	LAS 1.4, PDRF 6	PASS	0	0	PASS	PASS	0 / 68	PASS	Dataset PASS	0
LD35071510.las	LAS 1.4, PDRF 6	PASS	0	0	PASS	PASS	0 / 68	PASS	Dataset PASS	0
LD35071513.las	LAS 1.4, PDRF 6	PASS	0	0	PASS	PASS	0 / 68	PASS	Dataset PASS	0
LD35071516.las	LAS 1.4, PDRF 6	PASS	0	0	PASS	PASS	0 / 68	PASS	Dataset PASS	0
LD35071519.las	LAS 1.4, PDRF 6	PASS	0	0	PASS	PASS	0 / 68	PASS	Dataset PASS	0
LD35071522.las	LAS 1.4, PDRF 6	PASS	0	0	PASS	PASS	0 / 68	PASS	Dataset PASS	0
LD35071525.las	LAS 1.4, PDRF 6	PASS	0	0	PASS	PASS	0 / 68	PASS	Dataset PASS	0
LD35071528.las	LAS 1.4, PDRF 6	PASS	0	0	PASS	PASS	0 / 68	PASS	Dataset PASS	0
LD35071531.las	LAS 1.4, PDRF 6	PASS	0	0	PASS	PASS	0 / 68	PASS	Dataset PASS	0
LD35071534.las	LAS 1.4, PDRF 6	PASS	0	0	PASS	PASS	0 / 68	PASS	Dataset PASS	0
LD35071537.las	LAS 1.4, PDRF 6	PASS	0	0	PASS	PASS	0 / 68	PASS	Dataset PASS	0
LD35071540.las	LAS 1.4, PDRF 6	PASS	0	0	PASS	PASS	0 / 68	PASS	Dataset PASS	0
LD35071543.las	LAS 1.4, PDRF 6	PASS	0	0	PASS	PASS	0 / 68	PASS	Dataset PASS	0
LD35071546.las	LAS 1.4, PDRF 6	PASS	0	0	PASS	PASS	0 / 68	PASS	Dataset PASS	0

DPH-1.1 Report on ASPRS LAS File Format (Tiled Data) - Compliance - continued

File	LAS Version/PDRF	System ID	Legacy Point Count	Legacy Return Counts	File Source ID	Global Encoding	VLRs / EVLRs	WKT	Intensity	Point Count with Bad Return Info
LD35071549.las	LAS 1.4, PDRF 6	PASS	0	0	PASS	PASS	0 / 68	PASS	Dataset PASS	0
LD35071552.las	LAS 1.4, PDRF 6	PASS	0	0	PASS	PASS	0 / 68	PASS	Dataset PASS	0
LD35071555.las	LAS 1.4, PDRF 6	PASS	0	0	PASS	PASS	0 / 68	PASS	Dataset PASS	0
LD35071558.las	LAS 1.4, PDRF 6	PASS	0	0	PASS	PASS	0 / 68	PASS	Dataset PASS	0
LD35071561.las	LAS 1.4, PDRF 6	PASS	0	0	PASS	PASS	0 / 68	PASS	Dataset PASS	0
LD35071564.las	LAS 1.4, PDRF 6	PASS	0	0	PASS	PASS	0 / 68	PASS	Dataset PASS	0
LD35071567.las	LAS 1.4, PDRF 6	PASS	0	0	PASS	PASS	0 / 68	PASS	Dataset PASS	0
LD35071570.las	LAS 1.4, PDRF 6	PASS	0	0	PASS	PASS	0 / 68	PASS	Dataset PASS	0
LD35071573.las	LAS 1.4, PDRF 6	PASS	0	0	PASS	PASS	0 / 68	PASS	Dataset PASS	0
LD35071576.las	LAS 1.4, PDRF 6	PASS	0	0	PASS	PASS	0 / 68	PASS	Dataset PASS	0
LD35071579.las	LAS 1.4, PDRF 6	PASS	0	0	PASS	PASS	0 / 68	PASS	Dataset PASS	0
LD35071582.las	LAS 1.4, PDRF 6	PASS	0	0	PASS	PASS	0 / 68	PASS	Dataset PASS	0
LD35071585.las	LAS 1.4, PDRF 6	PASS	0	0	PASS	PASS	0 / 68	PASS	Dataset PASS	0
LD35071588.las	LAS 1.4, PDRF 6	PASS	0	0	PASS	PASS	0 / 68	PASS	Dataset PASS	0
LD35071591.las	LAS 1.4, PDRF 6	PASS	0	0	PASS	PASS	0 / 68	PASS	Dataset PASS	0
LD35071594.las	LAS 1.4, PDRF 6	PASS	0	0	PASS	PASS	0 / 68	PASS	Dataset PASS	0
LD35071597.las	LAS 1.4, PDRF 6	PASS	0	0	PASS	PASS	0 / 68	PASS	Dataset PASS	0
LD35071600.las	LAS 1.4, PDRF 6	PASS	0	0	PASS	PASS	0 / 68	PASS	Dataset PASS	0
LD35071603.las	LAS 1.4, PDRF 6	PASS	0	0	PASS	PASS	0 / 68	PASS	Dataset PASS	0
LD35071606.las	LAS 1.4, PDRF 6	PASS	0	0	PASS	PASS	0 / 68	PASS	Dataset PASS	0
LD35071609.las	LAS 1.4, PDRF 6	PASS	0	0	PASS	PASS	0 / 68	PASS	Dataset PASS	0
LD35071612.las	LAS 1.4, PDRF 6	PASS	0	0	PASS	PASS	0 / 8	PASS	Dataset PASS	0
LD35101396.las	LAS 1.4, PDRF 6	PASS	0	0	PASS	PASS	0 / 68	PASS	Dataset PASS	0
LD35101399.las	LAS 1.4, PDRF 6	PASS	0	0	PASS	PASS	0 / 68	PASS	Dataset PASS	0
LD35101402.las	LAS 1.4, PDRF 6	PASS	0	0	PASS	PASS	0 / 68	PASS	Dataset PASS	0
LD35101405.las	LAS 1.4, PDRF 6	PASS	0	0	PASS	PASS	0 / 68	PASS	Dataset PASS	0
LD35101408.las	LAS 1.4, PDRF 6	PASS	0	0	PASS	PASS	0 / 68	PASS	Dataset PASS	0
LD35101411.las	LAS 1.4, PDRF 6	PASS	0	0	PASS	PASS	0 / 68	PASS	Dataset PASS	0
LD35101414.las	LAS 1.4, PDRF 6	PASS	0	0	PASS	PASS	0 / 68	PASS	Dataset PASS	0
LD35101417.las	LAS 1.4, PDRF 6	PASS	0	0	PASS	PASS	0 / 68	PASS	Dataset PASS	0
LD35101420.las	LAS 1.4, PDRF 6	PASS	0	0	PASS	PASS	0 / 68	PASS	Dataset PASS	0
LD35101423.las	LAS 1.4, PDRF 6	PASS	0	0	PASS	PASS	0 / 68	PASS	Dataset PASS	0
LD35101426.las	LAS 1.4, PDRF 6	PASS	0	0	PASS	PASS	0 / 68	PASS	Dataset PASS	0
LD35101429.las	LAS 1.4, PDRF 6	PASS	0	0	PASS	PASS	0 / 68	PASS	Dataset PASS	0
LD35101432.las	LAS 1.4, PDRF 6	PASS	0	0	PASS	PASS	0 / 68	PASS	Dataset PASS	0
LD35101435.las	LAS 1.4, PDRF 6	PASS	0	0	PASS	PASS	0 / 68	PASS	Dataset PASS	0
LD35101438.las	LAS 1.4, PDRF 6	PASS	0	0	PASS	PASS	0 / 68	PASS	Dataset PASS	0
LD35101441.las	LAS 1.4, PDRF 6	PASS	0	0	PASS	PASS	0 / 68	PASS	Dataset PASS	0
LD35101444.las	LAS 1.4, PDRF 6	PASS	0	0	PASS	PASS	0 / 68	PASS	Dataset PASS	0
LD35101447.las	LAS 1.4, PDRF 6	PASS	0	0	PASS	PASS	0 / 68	PASS	Dataset PASS	0
LD35101450.las	LAS 1.4, PDRF 6	PASS	0	0	PASS	PASS	0 / 68	PASS	Dataset PASS	0
LD35101453.las	LAS 1.4, PDRF 6	PASS	0	0	PASS	PASS	0 / 68	PASS	Dataset PASS	0
LD35101456.las	LAS 1.4, PDRF 6	PASS	0	0	PASS	PASS	0 / 68	PASS	Dataset PASS	0
LD35101459.las	LAS 1.4, PDRF 6	PASS	0	0	PASS	PASS	0 / 68	PASS	Dataset PASS	0
LD35101462.las	LAS 1.4, PDRF 6	PASS	0	0	PASS	PASS	0 / 68	PASS	Dataset PASS	0
LD35101465.las	LAS 1.4, PDRF 6	PASS	0	0	PASS	PASS	0 / 68	PASS	Dataset PASS	0
LD35101468.las	LAS 1.4, PDRF 6	PASS	0	0	PASS	PASS	0 / 68	PASS	Dataset PASS	0
LD35101471.las	LAS 1.4, PDRF 6	PASS	0	0	PASS	PASS	0 / 68	PASS	Dataset PASS	0
LD35101474.las	LAS 1.4, PDRF 6	PASS	0	0	PASS	PASS	0 / 68	PASS	Dataset PASS	0

DPH-1.1 Report on ASPRS LAS File Format (Tiled Data) - Compliance - continued

File	LAS Version/PDRF	System ID	Legacy Point Count	Legacy Return Counts	File Source ID	Global Encoding	VLRs / EVLRs	WKT	Intensity	Point Count with Bad Return Info
LD35101477.las	LAS 1.4, PDRF 6	PASS	0	0	PASS	PASS	0 / 68	PASS	Dataset PASS	0
LD35101480.las	LAS 1.4, PDRF 6	PASS	0	0	PASS	PASS	0 / 68	PASS	Dataset PASS	0
LD35101483.las	LAS 1.4, PDRF 6	PASS	0	0	PASS	PASS	0 / 68	PASS	Dataset PASS	0
LD35101486.las	LAS 1.4, PDRF 6	PASS	0	0	PASS	PASS	0 / 68	PASS	Dataset PASS	0
LD35101489.las	LAS 1.4, PDRF 6	PASS	0	0	PASS	PASS	0 / 68	PASS	Dataset PASS	0
LD35101492.las	LAS 1.4, PDRF 6	PASS	0	0	PASS	PASS	0 / 68	PASS	Dataset PASS	0
LD35101495.las	LAS 1.4, PDRF 6	PASS	0	0	PASS	PASS	0 / 68	PASS	Dataset PASS	0
LD35101498.las	LAS 1.4, PDRF 6	PASS	0	0	PASS	PASS	0 / 68	PASS	Dataset PASS	0
LD35101501.las	LAS 1.4, PDRF 6	PASS	0	0	PASS	PASS	0 / 68	PASS	Dataset PASS	0
LD35101504.las	LAS 1.4, PDRF 6	PASS	0	0	PASS	PASS	0 / 68	PASS	Dataset PASS	0
LD35101507.las	LAS 1.4, PDRF 6	PASS	0	0	PASS	PASS	0 / 68	PASS	Dataset PASS	0
LD35101510.las	LAS 1.4, PDRF 6	PASS	0	0	PASS	PASS	0 / 68	PASS	Dataset PASS	0
LD35101513.las	LAS 1.4, PDRF 6	PASS	0	0	PASS	PASS	0 / 68	PASS	Dataset PASS	0
LD35101516.las	LAS 1.4, PDRF 6	PASS	0	0	PASS	PASS	0 / 68	PASS	Dataset PASS	0
LD35101519.las	LAS 1.4, PDRF 6	PASS	0	0	PASS	PASS	0 / 68	PASS	Dataset PASS	0
LD35101522.las	LAS 1.4, PDRF 6	PASS	0	0	PASS	PASS	0 / 68	PASS	Dataset PASS	0
LD35101525.las	LAS 1.4, PDRF 6	PASS	0	0	PASS	PASS	0 / 68	PASS	Dataset PASS	0
LD35101528.las	LAS 1.4, PDRF 6	PASS	0	0	PASS	PASS	0 / 68	PASS	Dataset PASS	0
LD35101531.las	LAS 1.4, PDRF 6	PASS	0	0	PASS	PASS	0 / 68	PASS	Dataset PASS	0
LD35101534.las	LAS 1.4, PDRF 6	PASS	0	0	PASS	PASS	0 / 68	PASS	Dataset PASS	0
LD35101537.las	LAS 1.4, PDRF 6	PASS	0	0	PASS	PASS	0 / 68	PASS	Dataset PASS	0
LD35101540.las	LAS 1.4, PDRF 6	PASS	0	0	PASS	PASS	0 / 68	PASS	Dataset PASS	0
LD35101543.las	LAS 1.4, PDRF 6	PASS	0	0	PASS	PASS	0 / 68	PASS	Dataset PASS	0
LD35101546.las	LAS 1.4, PDRF 6	PASS	0	0	PASS	PASS	0 / 68	PASS	Dataset PASS	0
LD35101549.las	LAS 1.4, PDRF 6	PASS	0	0	PASS	PASS	0 / 68	PASS	Dataset PASS	0
LD35101552.las	LAS 1.4, PDRF 6	PASS	0	0	PASS	PASS	0 / 68	PASS	Dataset PASS	0
LD35101555.las	LAS 1.4, PDRF 6	PASS	0	0	PASS	PASS	0 / 68	PASS	Dataset PASS	0
LD35101558.las	LAS 1.4, PDRF 6	PASS	0	0	PASS	PASS	0 / 68	PASS	Dataset PASS	0
LD35101561.las	LAS 1.4, PDRF 6	PASS	0	0	PASS	PASS	0 / 68	PASS	Dataset PASS	0
LD35101564.las	LAS 1.4, PDRF 6	PASS	0	0	PASS	PASS	0 / 68	PASS	Dataset PASS	0
LD35101567.las	LAS 1.4, PDRF 6	PASS	0	0	PASS	PASS	0 / 68	PASS	Dataset PASS	0
LD35101570.las	LAS 1.4, PDRF 6	PASS	0	0	PASS	PASS	0 / 68	PASS	Dataset PASS	0
LD35101573.las	LAS 1.4, PDRF 6	PASS	0	0	PASS	PASS	0 / 68	PASS	Dataset PASS	0
LD35101576.las	LAS 1.4, PDRF 6	PASS	0	0	PASS	PASS	0 / 68	PASS	Dataset PASS	0
LD35101579.las	LAS 1.4, PDRF 6	PASS	0	0	PASS	PASS	0 / 68	PASS	Dataset PASS	0
LD35101582.las	LAS 1.4, PDRF 6	PASS	0	0	PASS	PASS	0 / 68	PASS	Dataset PASS	0
LD35101585.las	LAS 1.4, PDRF 6	PASS	0	0	PASS	PASS	0 / 68	PASS	Dataset PASS	0
LD35101588.las	LAS 1.4, PDRF 6	PASS	0	0	PASS	PASS	0 / 68	PASS	Dataset PASS	0
LD35101591.las	LAS 1.4, PDRF 6	PASS	0	0	PASS	PASS	0 / 68	PASS	Dataset PASS	0
LD35101594.las	LAS 1.4, PDRF 6	PASS	0	0	PASS	PASS	0 / 68	PASS	Dataset PASS	0
LD35101597.las	LAS 1.4, PDRF 6	PASS	0	0	PASS	PASS	0 / 68	PASS	Dataset PASS	0
LD35101600.las	LAS 1.4, PDRF 6	PASS	0	0	PASS	PASS	0 / 68	PASS	Dataset PASS	0
LD35101603.las	LAS 1.4, PDRF 6	PASS	0	0	PASS	PASS	0 / 68	PASS	Dataset PASS	0
LD35101606.las	LAS 1.4, PDRF 6	PASS	0	0	PASS	PASS	0 / 68	PASS	Dataset PASS	0
LD35101609.las	LAS 1.4, PDRF 6	PASS	0	0	PASS	PASS	0 / 68	PASS	Dataset PASS	0
LD35101612.las	LAS 1.4, PDRF 6	PASS	0	0	PASS	PASS	0 / 8	PASS	Dataset PASS	0
LD35131396.las	LAS 1.4, PDRF 6	PASS	0	0	PASS	PASS	0 / 68	PASS	Dataset PASS	0
LD35131399.las	LAS 1.4, PDRF 6	PASS	0	0	PASS	PASS	0 / 68	PASS	Dataset PASS	0
LD35131402.las	LAS 1.4, PDRF 6	PASS	0	0	PASS	PASS	0 / 68	PASS	Dataset PASS	0

DPH-1.1 Report on ASPRS LAS File Format (Tiled Data) - Compliance - continued

File	LAS Version/PDRF	System ID	Legacy Point Count	Legacy Return Counts	File Source ID	Global Encoding	VLRs / EVLRs	WKT	Intensity	Point Count with Bad Return Info
LD35131405.las	LAS 1.4, PDRF 6	PASS	0	0	PASS	PASS	0 / 68	PASS	Dataset PASS	0
LD35131408.las	LAS 1.4, PDRF 6	PASS	0	0	PASS	PASS	0 / 68	PASS	Dataset PASS	0
LD35131411.las	LAS 1.4, PDRF 6	PASS	0	0	PASS	PASS	0 / 68	PASS	Dataset PASS	0
LD35131414.las	LAS 1.4, PDRF 6	PASS	0	0	PASS	PASS	0 / 68	PASS	Dataset PASS	0
LD35131417.las	LAS 1.4, PDRF 6	PASS	0	0	PASS	PASS	0 / 68	PASS	Dataset PASS	0
LD35131420.las	LAS 1.4, PDRF 6	PASS	0	0	PASS	PASS	0 / 68	PASS	Dataset PASS	0
LD35131423.las	LAS 1.4, PDRF 6	PASS	0	0	PASS	PASS	0 / 68	PASS	Dataset PASS	0
LD35131426.las	LAS 1.4, PDRF 6	PASS	0	0	PASS	PASS	0 / 68	PASS	Dataset PASS	0
LD35131429.las	LAS 1.4, PDRF 6	PASS	0	0	PASS	PASS	0 / 68	PASS	Dataset PASS	0
LD35131432.las	LAS 1.4, PDRF 6	PASS	0	0	PASS	PASS	0 / 68	PASS	Dataset PASS	0
LD35131435.las	LAS 1.4, PDRF 6	PASS	0	0	PASS	PASS	0 / 68	PASS	Dataset PASS	0
LD35131438.las	LAS 1.4, PDRF 6	PASS	0	0	PASS	PASS	0 / 68	PASS	Dataset PASS	0
LD35131441.las	LAS 1.4, PDRF 6	PASS	0	0	PASS	PASS	0 / 68	PASS	Dataset PASS	0
LD35131444.las	LAS 1.4, PDRF 6	PASS	0	0	PASS	PASS	0 / 68	PASS	Dataset PASS	0
LD35131447.las	LAS 1.4, PDRF 6	PASS	0	0	PASS	PASS	0 / 68	PASS	Dataset PASS	0
LD35131450.las	LAS 1.4, PDRF 6	PASS	0	0	PASS	PASS	0 / 68	PASS	Dataset PASS	0
LD35131453.las	LAS 1.4, PDRF 6	PASS	0	0	PASS	PASS	0 / 68	PASS	Dataset PASS	0
LD35131456.las	LAS 1.4, PDRF 6	PASS	0	0	PASS	PASS	0 / 68	PASS	Dataset PASS	0
LD35131459.las	LAS 1.4, PDRF 6	PASS	0	0	PASS	PASS	0 / 68	PASS	Dataset PASS	0
LD35131462.las	LAS 1.4, PDRF 6	PASS	0	0	PASS	PASS	0 / 68	PASS	Dataset PASS	0
LD35131465.las	LAS 1.4, PDRF 6	PASS	0	0	PASS	PASS	0 / 68	PASS	Dataset PASS	0
LD35131468.las	LAS 1.4, PDRF 6	PASS	0	0	PASS	PASS	0 / 68	PASS	Dataset PASS	0
LD35131471.las	LAS 1.4, PDRF 6	PASS	0	0	PASS	PASS	0 / 68	PASS	Dataset PASS	0
LD35131474.las	LAS 1.4, PDRF 6	PASS	0	0	PASS	PASS	0 / 68	PASS	Dataset PASS	0
LD35131477.las	LAS 1.4, PDRF 6	PASS	0	0	PASS	PASS	0 / 68	PASS	Dataset PASS	0
LD35131480.las	LAS 1.4, PDRF 6	PASS	0	0	PASS	PASS	0 / 68	PASS	Dataset PASS	0
LD35131483.las	LAS 1.4, PDRF 6	PASS	0	0	PASS	PASS	0 / 68	PASS	Dataset PASS	0
LD35131486.las	LAS 1.4, PDRF 6	PASS	0	0	PASS	PASS	0 / 68	PASS	Dataset PASS	0
LD35131489.las	LAS 1.4, PDRF 6	PASS	0	0	PASS	PASS	0 / 68	PASS	Dataset PASS	0
LD35131492.las	LAS 1.4, PDRF 6	PASS	0	0	PASS	PASS	0 / 68	PASS	Dataset PASS	0
LD35131495.las	LAS 1.4, PDRF 6	PASS	0	0	PASS	PASS	0 / 68	PASS	Dataset PASS	0
LD35131498.las	LAS 1.4, PDRF 6	PASS	0	0	PASS	PASS	0 / 68	PASS	Dataset PASS	0
LD35131501.las	LAS 1.4, PDRF 6	PASS	0	0	PASS	PASS	0 / 68	PASS	Dataset PASS	0
LD35131504.las	LAS 1.4, PDRF 6	PASS	0	0	PASS	PASS	0 / 68	PASS	Dataset PASS	0
LD35131507.las	LAS 1.4, PDRF 6	PASS	0	0	PASS	PASS	0 / 68	PASS	Dataset PASS	0
LD35131510.las	LAS 1.4, PDRF 6	PASS	0	0	PASS	PASS	0 / 68	PASS	Dataset PASS	0
LD35131513.las	LAS 1.4, PDRF 6	PASS	0	0	PASS	PASS	0 / 68	PASS	Dataset PASS	0
LD35131516.las	LAS 1.4, PDRF 6	PASS	0	0	PASS	PASS	0 / 68	PASS	Dataset PASS	0
LD35131519.las	LAS 1.4, PDRF 6	PASS	0	0	PASS	PASS	0 / 68	PASS	Dataset PASS	0
LD35131522.las	LAS 1.4, PDRF 6	PASS	0	0	PASS	PASS	0 / 68	PASS	Dataset PASS	0
LD35131525.las	LAS 1.4, PDRF 6	PASS	0	0	PASS	PASS	0 / 68	PASS	Dataset PASS	0
LD35131528.las	LAS 1.4, PDRF 6	PASS	0	0	PASS	PASS	0 / 68	PASS	Dataset PASS	0
LD35131531.las	LAS 1.4, PDRF 6	PASS	0	0	PASS	PASS	0 / 68	PASS	Dataset PASS	0
LD35131534.las	LAS 1.4, PDRF 6	PASS	0	0	PASS	PASS	0 / 68	PASS	Dataset PASS	0
LD35131537.las	LAS 1.4, PDRF 6	PASS	0	0	PASS	PASS	0 / 68	PASS	Dataset PASS	0
LD35131540.las	LAS 1.4, PDRF 6	PASS	0	0	PASS	PASS	0 / 68	PASS	Dataset PASS	0
LD35131543.las	LAS 1.4, PDRF 6	PASS	0	0	PASS	PASS	0 / 68	PASS	Dataset PASS	0
LD35131546.las	LAS 1.4, PDRF 6	PASS	0	0	PASS	PASS	0 / 68	PASS	Dataset PASS	0
LD35131549.las	LAS 1.4, PDRF 6	PASS	0	0	PASS	PASS	0 / 68	PASS	Dataset PASS	0

DPH-1.1 Report on ASPRS LAS File Format (Tiled Data) - Compliance - continued

File	LAS Version/PDRF	System ID	Legacy Point Count	Legacy Return Counts	File Source ID	Global Encoding	VLRs / EVLRs	WKT	Intensity	Point Count with Bad Return Info
LD35131552.las	LAS 1.4, PDRF 6	PASS	0	0	PASS	PASS	0 / 68	PASS	Dataset PASS	0
LD35131555.las	LAS 1.4, PDRF 6	PASS	0	0	PASS	PASS	0 / 68	PASS	Dataset PASS	0
LD35131558.las	LAS 1.4, PDRF 6	PASS	0	0	PASS	PASS	0 / 68	PASS	Dataset PASS	0
LD35131561.las	LAS 1.4, PDRF 6	PASS	0	0	PASS	PASS	0 / 68	PASS	Dataset PASS	0
LD35131564.las	LAS 1.4, PDRF 6	PASS	0	0	PASS	PASS	0 / 68	PASS	Dataset PASS	0
LD35131567.las	LAS 1.4, PDRF 6	PASS	0	0	PASS	PASS	0 / 68	PASS	Dataset PASS	0
LD35131570.las	LAS 1.4, PDRF 6	PASS	0	0	PASS	PASS	0 / 68	PASS	Dataset PASS	0
LD35131573.las	LAS 1.4, PDRF 6	PASS	0	0	PASS	PASS	0 / 68	PASS	Dataset PASS	0
LD35131576.las	LAS 1.4, PDRF 6	PASS	0	0	PASS	PASS	0 / 68	PASS	Dataset PASS	0
LD35131579.las	LAS 1.4, PDRF 6	PASS	0	0	PASS	PASS	0 / 68	PASS	Dataset PASS	0
LD35131582.las	LAS 1.4, PDRF 6	PASS	0	0	PASS	PASS	0 / 68	PASS	Dataset PASS	0
LD35131585.las	LAS 1.4, PDRF 6	PASS	0	0	PASS	PASS	0 / 68	PASS	Dataset PASS	0
LD35131588.las	LAS 1.4, PDRF 6	PASS	0	0	PASS	PASS	0 / 68	PASS	Dataset PASS	0
LD35131591.las	LAS 1.4, PDRF 6	PASS	0	0	PASS	PASS	0 / 68	PASS	Dataset PASS	0
LD35131594.las	LAS 1.4, PDRF 6	PASS	0	0	PASS	PASS	0 / 68	PASS	Dataset PASS	0
LD35131597.las	LAS 1.4, PDRF 6	PASS	0	0	PASS	PASS	0 / 68	PASS	Dataset PASS	0
LD35131600.las	LAS 1.4, PDRF 6	PASS	0	0	PASS	PASS	0 / 68	PASS	Dataset PASS	0
LD35131603.las	LAS 1.4, PDRF 6	PASS	0	0	PASS	PASS	0 / 68	PASS	Dataset PASS	0
LD35131606.las	LAS 1.4, PDRF 6	PASS	0	0	PASS	PASS	0 / 68	PASS	Dataset PASS	0
LD35131609.las	LAS 1.4, PDRF 6	PASS	0	0	PASS	PASS	0 / 68	PASS	Dataset PASS	0
LD35131612.las	LAS 1.4, PDRF 6	PASS	0	0	PASS	PASS	0 / 8	PASS	Dataset PASS	0
LD35161396.las	LAS 1.4, PDRF 6	PASS	0	0	PASS	PASS	0 / 68	PASS	Dataset PASS	0
LD35161399.las	LAS 1.4, PDRF 6	PASS	0	0	PASS	PASS	0 / 68	PASS	Dataset PASS	0
LD35161402.las	LAS 1.4, PDRF 6	PASS	0	0	PASS	PASS	0 / 68	PASS	Dataset PASS	0
LD35161405.las	LAS 1.4, PDRF 6	PASS	0	0	PASS	PASS	0 / 68	PASS	Dataset PASS	0
LD35161408.las	LAS 1.4, PDRF 6	PASS	0	0	PASS	PASS	0 / 68	PASS	Dataset PASS	0
LD35161411.las	LAS 1.4, PDRF 6	PASS	0	0	PASS	PASS	0 / 68	PASS	Dataset PASS	0
LD35161414.las	LAS 1.4, PDRF 6	PASS	0	0	PASS	PASS	0 / 68	PASS	Dataset PASS	0
LD35161417.las	LAS 1.4, PDRF 6	PASS	0	0	PASS	PASS	0 / 68	PASS	Dataset PASS	0
LD35161420.las	LAS 1.4, PDRF 6	PASS	0	0	PASS	PASS	0 / 68	PASS	Dataset PASS	0
LD35161423.las	LAS 1.4, PDRF 6	PASS	0	0	PASS	PASS	0 / 68	PASS	Dataset PASS	0
LD35161426.las	LAS 1.4, PDRF 6	PASS	0	0	PASS	PASS	0 / 68	PASS	Dataset PASS	0
LD35161429.las	LAS 1.4, PDRF 6	PASS	0	0	PASS	PASS	0 / 68	PASS	Dataset PASS	0
LD35161432.las	LAS 1.4, PDRF 6	PASS	0	0	PASS	PASS	0 / 68	PASS	Dataset PASS	0
LD35161435.las	LAS 1.4, PDRF 6	PASS	0	0	PASS	PASS	0 / 68	PASS	Dataset PASS	0
LD35161438.las	LAS 1.4, PDRF 6	PASS	0	0	PASS	PASS	0 / 68	PASS	Dataset PASS	0
LD35161441.las	LAS 1.4, PDRF 6	PASS	0	0	PASS	PASS	0 / 68	PASS	Dataset PASS	0
LD35161444.las	LAS 1.4, PDRF 6	PASS	0	0	PASS	PASS	0 / 68	PASS	Dataset PASS	0
LD35161447.las	LAS 1.4, PDRF 6	PASS	0	0	PASS	PASS	0 / 68	PASS	Dataset PASS	0
LD35161450.las	LAS 1.4, PDRF 6	PASS	0	0	PASS	PASS	0 / 68	PASS	Dataset PASS	0
LD35161453.las	LAS 1.4, PDRF 6	PASS	0	0	PASS	PASS	0 / 68	PASS	Dataset PASS	0
LD35161456.las	LAS 1.4, PDRF 6	PASS	0	0	PASS	PASS	0 / 68	PASS	Dataset PASS	0
LD35161459.las	LAS 1.4, PDRF 6	PASS	0	0	PASS	PASS	0 / 68	PASS	Dataset PASS	0
LD35161462.las	LAS 1.4, PDRF 6	PASS	0	0	PASS	PASS	0 / 68	PASS	Dataset PASS	0
LD35161465.las	LAS 1.4, PDRF 6	PASS	0	0	PASS	PASS	0 / 68	PASS	Dataset PASS	0
LD35161468.las	LAS 1.4, PDRF 6	PASS	0	0	PASS	PASS	0 / 68	PASS	Dataset PASS	0
LD35161471.las	LAS 1.4, PDRF 6	PASS	0	0	PASS	PASS	0 / 68	PASS	Dataset PASS	0
LD35161474.las	LAS 1.4, PDRF 6	PASS	0	0	PASS	PASS	0 / 68	PASS	Dataset PASS	0
LD35161477.las	LAS 1.4, PDRF 6	PASS	0	0	PASS	PASS	0 / 68	PASS	Dataset PASS	0

DPH-1.1 Report on ASPRS LAS File Format (Tiled Data) - Compliance - continued

File	LAS Version/PDRF	System ID	Legacy Point Count	Legacy Return Counts	File Source ID	Global Encoding	VLRs / EVLRs	WKT	Intensity	Point Count with Bad Return Info
LD35161480.las	LAS 1.4, PDRF 6	PASS	0	0	PASS	PASS	0 / 68	PASS	Dataset PASS	0
LD35161483.las	LAS 1.4, PDRF 6	PASS	0	0	PASS	PASS	0 / 68	PASS	Dataset PASS	0
LD35161486.las	LAS 1.4, PDRF 6	PASS	0	0	PASS	PASS	0 / 68	PASS	Dataset PASS	0
LD35161489.las	LAS 1.4, PDRF 6	PASS	0	0	PASS	PASS	0 / 68	PASS	Dataset PASS	0
LD35161492.las	LAS 1.4, PDRF 6	PASS	0	0	PASS	PASS	0 / 68	PASS	Dataset PASS	0
LD35161495.las	LAS 1.4, PDRF 6	PASS	0	0	PASS	PASS	0 / 68	PASS	Dataset PASS	0
LD35161498.las	LAS 1.4, PDRF 6	PASS	0	0	PASS	PASS	0 / 68	PASS	Dataset PASS	0
LD35161501.las	LAS 1.4, PDRF 6	PASS	0	0	PASS	PASS	0 / 68	PASS	Dataset PASS	0
LD35161504.las	LAS 1.4, PDRF 6	PASS	0	0	PASS	PASS	0 / 68	PASS	Dataset PASS	0
LD35161507.las	LAS 1.4, PDRF 6	PASS	0	0	PASS	PASS	0 / 68	PASS	Dataset PASS	0
LD35161510.las	LAS 1.4, PDRF 6	PASS	0	0	PASS	PASS	0 / 68	PASS	Dataset PASS	0
LD35161513.las	LAS 1.4, PDRF 6	PASS	0	0	PASS	PASS	0 / 68	PASS	Dataset PASS	0
LD35161516.las	LAS 1.4, PDRF 6	PASS	0	0	PASS	PASS	0 / 68	PASS	Dataset PASS	0
LD35161519.las	LAS 1.4, PDRF 6	PASS	0	0	PASS	PASS	0 / 68	PASS	Dataset PASS	0
LD35161522.las	LAS 1.4, PDRF 6	PASS	0	0	PASS	PASS	0 / 68	PASS	Dataset PASS	0
LD35161525.las	LAS 1.4, PDRF 6	PASS	0	0	PASS	PASS	0 / 68	PASS	Dataset PASS	0
LD35161528.las	LAS 1.4, PDRF 6	PASS	0	0	PASS	PASS	0 / 68	PASS	Dataset PASS	0
LD35161531.las	LAS 1.4, PDRF 6	PASS	0	0	PASS	PASS	0 / 68	PASS	Dataset PASS	0
LD35161534.las	LAS 1.4, PDRF 6	PASS	0	0	PASS	PASS	0 / 68	PASS	Dataset PASS	0
LD35161537.las	LAS 1.4, PDRF 6	PASS	0	0	PASS	PASS	0 / 68	PASS	Dataset PASS	0
LD35161540.las	LAS 1.4, PDRF 6	PASS	0	0	PASS	PASS	0 / 68	PASS	Dataset PASS	0
LD35161543.las	LAS 1.4, PDRF 6	PASS	0	0	PASS	PASS	0 / 68	PASS	Dataset PASS	0
LD35161546.las	LAS 1.4, PDRF 6	PASS	0	0	PASS	PASS	0 / 68	PASS	Dataset PASS	0
LD35161549.las	LAS 1.4, PDRF 6	PASS	0	0	PASS	PASS	0 / 68	PASS	Dataset PASS	0
LD35161552.las	LAS 1.4, PDRF 6	PASS	0	0	PASS	PASS	0 / 68	PASS	Dataset PASS	0
LD35161555.las	LAS 1.4, PDRF 6	PASS	0	0	PASS	PASS	0 / 68	PASS	Dataset PASS	0
LD35161558.las	LAS 1.4, PDRF 6	PASS	0	0	PASS	PASS	0 / 68	PASS	Dataset PASS	0
LD35161561.las	LAS 1.4, PDRF 6	PASS	0	0	PASS	PASS	0 / 68	PASS	Dataset PASS	0
LD35161564.las	LAS 1.4, PDRF 6	PASS	0	0	PASS	PASS	0 / 68	PASS	Dataset PASS	0
LD35161567.las	LAS 1.4, PDRF 6	PASS	0	0	PASS	PASS	0 / 68	PASS	Dataset PASS	0
LD35161570.las	LAS 1.4, PDRF 6	PASS	0	0	PASS	PASS	0 / 68	PASS	Dataset PASS	0
LD35161573.las	LAS 1.4, PDRF 6	PASS	0	0	PASS	PASS	0 / 68	PASS	Dataset PASS	0
LD35161576.las	LAS 1.4, PDRF 6	PASS	0	0	PASS	PASS	0 / 68	PASS	Dataset PASS	0
LD35161579.las	LAS 1.4, PDRF 6	PASS	0	0	PASS	PASS	0 / 68	PASS	Dataset PASS	0
LD35161582.las	LAS 1.4, PDRF 6	PASS	0	0	PASS	PASS	0 / 68	PASS	Dataset PASS	0
LD35161585.las	LAS 1.4, PDRF 6	PASS	0	0	PASS	PASS	0 / 68	PASS	Dataset PASS	0
LD35161588.las	LAS 1.4, PDRF 6	PASS	0	0	PASS	PASS	0 / 68	PASS	Dataset PASS	0
LD35161591.las	LAS 1.4, PDRF 6	PASS	0	0	PASS	PASS	0 / 68	PASS	Dataset PASS	0
LD35161594.las	LAS 1.4, PDRF 6	PASS	0	0	PASS	PASS	0 / 68	PASS	Dataset PASS	0
LD35161597.las	LAS 1.4, PDRF 6	PASS	0	0	PASS	PASS	0 / 68	PASS	Dataset PASS	0
LD35161600.las	LAS 1.4, PDRF 6	PASS	0	0	PASS	PASS	0 / 68	PASS	Dataset PASS	0
LD35161603.las	LAS 1.4, PDRF 6	PASS	0	0	PASS	PASS	0 / 68	PASS	Dataset PASS	0
LD35161606.las	LAS 1.4, PDRF 6	PASS	0	0	PASS	PASS	0 / 68	PASS	Dataset PASS	0
LD35161609.las	LAS 1.4, PDRF 6	PASS	0	0	PASS	PASS	0 / 68	PASS	Dataset PASS	0
LD35161612.las	LAS 1.4, PDRF 6	PASS	0	0	PASS	PASS	0 / 20	PASS	Dataset PASS	0
LD35191396.las	LAS 1.4, PDRF 6	PASS	0	0	PASS	PASS	0 / 68	PASS	Dataset PASS	0
LD35191399.las	LAS 1.4, PDRF 6	PASS	0	0	PASS	PASS	0 / 68	PASS	Dataset PASS	0
LD35191402.las	LAS 1.4, PDRF 6	PASS	0	0	PASS	PASS	0 / 68	PASS	Dataset PASS	0
LD35191405.las	LAS 1.4, PDRF 6	PASS	0	0	PASS	PASS	0 / 68	PASS	Dataset PASS	0

DPH-1.1 Report on ASPRS LAS File Format (Tiled Data) - Compliance - continued

File	LAS Version/PDRF	System ID	Legacy Point Count	Legacy Return Counts	File Source ID	Global Encoding	VLRs / EVLRs	WKT	Intensity	Point Count with Bad Return Info
LD35191408.las	LAS 1.4, PDRF 6	PASS	0	0	PASS	PASS	0 / 68	PASS	Dataset PASS	0
LD35191411.las	LAS 1.4, PDRF 6	PASS	0	0	PASS	PASS	0 / 68	PASS	Dataset PASS	0
LD35191414.las	LAS 1.4, PDRF 6	PASS	0	0	PASS	PASS	0 / 68	PASS	Dataset PASS	0
LD35191417.las	LAS 1.4, PDRF 6	PASS	0	0	PASS	PASS	0 / 68	PASS	Dataset PASS	0
LD35191420.las	LAS 1.4, PDRF 6	PASS	0	0	PASS	PASS	0 / 68	PASS	Dataset PASS	0
LD35191423.las	LAS 1.4, PDRF 6	PASS	0	0	PASS	PASS	0 / 68	PASS	Dataset PASS	0
LD35191426.las	LAS 1.4, PDRF 6	PASS	0	0	PASS	PASS	0 / 68	PASS	Dataset PASS	0
LD35191429.las	LAS 1.4, PDRF 6	PASS	0	0	PASS	PASS	0 / 68	PASS	Dataset PASS	0
LD35191432.las	LAS 1.4, PDRF 6	PASS	0	0	PASS	PASS	0 / 68	PASS	Dataset PASS	0
LD35191435.las	LAS 1.4, PDRF 6	PASS	0	0	PASS	PASS	0 / 68	PASS	Dataset PASS	0
LD35191438.las	LAS 1.4, PDRF 6	PASS	0	0	PASS	PASS	0 / 68	PASS	Dataset PASS	0
LD35191441.las	LAS 1.4, PDRF 6	PASS	0	0	PASS	PASS	0 / 68	PASS	Dataset PASS	0
LD35191444.las	LAS 1.4, PDRF 6	PASS	0	0	PASS	PASS	0 / 68	PASS	Dataset PASS	0
LD35191447.las	LAS 1.4, PDRF 6	PASS	0	0	PASS	PASS	0 / 68	PASS	Dataset PASS	0
LD35191450.las	LAS 1.4, PDRF 6	PASS	0	0	PASS	PASS	0 / 68	PASS	Dataset PASS	0
LD35191453.las	LAS 1.4, PDRF 6	PASS	0	0	PASS	PASS	0 / 68	PASS	Dataset PASS	0
LD35191456.las	LAS 1.4, PDRF 6	PASS	0	0	PASS	PASS	0 / 68	PASS	Dataset PASS	0
LD35191459.las	LAS 1.4, PDRF 6	PASS	0	0	PASS	PASS	0 / 68	PASS	Dataset PASS	0
LD35191462.las	LAS 1.4, PDRF 6	PASS	0	0	PASS	PASS	0 / 68	PASS	Dataset PASS	0
LD35191465.las	LAS 1.4, PDRF 6	PASS	0	0	PASS	PASS	0 / 68	PASS	Dataset PASS	0
LD35191468.las	LAS 1.4, PDRF 6	PASS	0	0	PASS	PASS	0 / 68	PASS	Dataset PASS	0
LD35191471.las	LAS 1.4, PDRF 6	PASS	0	0	PASS	PASS	0 / 68	PASS	Dataset PASS	0
LD35191474.las	LAS 1.4, PDRF 6	PASS	0	0	PASS	PASS	0 / 68	PASS	Dataset PASS	0
LD35191477.las	LAS 1.4, PDRF 6	PASS	0	0	PASS	PASS	0 / 68	PASS	Dataset PASS	0
LD35191480.las	LAS 1.4, PDRF 6	PASS	0	0	PASS	PASS	0 / 68	PASS	Dataset PASS	0
LD35191483.las	LAS 1.4, PDRF 6	PASS	0	0	PASS	PASS	0 / 68	PASS	Dataset PASS	0
LD35191486.las	LAS 1.4, PDRF 6	PASS	0	0	PASS	PASS	0 / 68	PASS	Dataset PASS	0
LD35191489.las	LAS 1.4, PDRF 6	PASS	0	0	PASS	PASS	0 / 68	PASS	Dataset PASS	0
LD35191492.las	LAS 1.4, PDRF 6	PASS	0	0	PASS	PASS	0 / 68	PASS	Dataset PASS	0
LD35191495.las	LAS 1.4, PDRF 6	PASS	0	0	PASS	PASS	0 / 68	PASS	Dataset PASS	0
LD35191498.las	LAS 1.4, PDRF 6	PASS	0	0	PASS	PASS	0 / 68	PASS	Dataset PASS	0
LD35191501.las	LAS 1.4, PDRF 6	PASS	0	0	PASS	PASS	0 / 68	PASS	Dataset PASS	0
LD35191504.las	LAS 1.4, PDRF 6	PASS	0	0	PASS	PASS	0 / 68	PASS	Dataset PASS	0
LD35191507.las	LAS 1.4, PDRF 6	PASS	0	0	PASS	PASS	0 / 68	PASS	Dataset PASS	0
LD35191510.las	LAS 1.4, PDRF 6	PASS	0	0	PASS	PASS	0 / 68	PASS	Dataset PASS	0
LD35191513.las	LAS 1.4, PDRF 6	PASS	0	0	PASS	PASS	0 / 68	PASS	Dataset PASS	0
LD35191516.las	LAS 1.4, PDRF 6	PASS	0	0	PASS	PASS	0 / 68	PASS	Dataset PASS	0
LD35191519.las	LAS 1.4, PDRF 6	PASS	0	0	PASS	PASS	0 / 68	PASS	Dataset PASS	0
LD35191522.las	LAS 1.4, PDRF 6	PASS	0	0	PASS	PASS	0 / 68	PASS	Dataset PASS	0
LD35191525.las	LAS 1.4, PDRF 6	PASS	0	0	PASS	PASS	0 / 68	PASS	Dataset PASS	0
LD35191528.las	LAS 1.4, PDRF 6	PASS	0	0	PASS	PASS	0 / 68	PASS	Dataset PASS	0
LD35191531.las	LAS 1.4, PDRF 6	PASS	0	0	PASS	PASS	0 / 68	PASS	Dataset PASS	0
LD35191534.las	LAS 1.4, PDRF 6	PASS	0	0	PASS	PASS	0 / 68	PASS	Dataset PASS	0
LD35191537.las	LAS 1.4, PDRF 6	PASS	0	0	PASS	PASS	0 / 68	PASS	Dataset PASS	0
LD35191540.las	LAS 1.4, PDRF 6	PASS	0	0	PASS	PASS	0 / 68	PASS	Dataset PASS	0
LD35191543.las	LAS 1.4, PDRF 6	PASS	0	0	PASS	PASS	0 / 68	PASS	Dataset PASS	0
LD35191546.las	LAS 1.4, PDRF 6	PASS	0	0	PASS	PASS	0 / 68	PASS	Dataset PASS	0
LD35191549.las	LAS 1.4, PDRF 6	PASS	0	0	PASS	PASS	0 / 68	PASS	Dataset PASS	0
LD35191552.las	LAS 1.4, PDRF 6	PASS	0	0	PASS	PASS	0 / 68	PASS	Dataset PASS	0

DPH-1.1 Report on ASPRS LAS File Format (Tiled Data) - Compliance - continued

File	LAS Version/PDRF	System ID	Legacy Point Count	Legacy Return Counts	File Source ID	Global Encoding	VLRs / EVLRs	WKT	Intensity	Point Count with Bad Return Info
LD35191555.las	LAS 1.4, PDRF 6	PASS	0	0	PASS	PASS	0 / 68	PASS	Dataset PASS	0
LD35191558.las	LAS 1.4, PDRF 6	PASS	0	0	PASS	PASS	0 / 68	PASS	Dataset PASS	0
LD35191561.las	LAS 1.4, PDRF 6	PASS	0	0	PASS	PASS	0 / 68	PASS	Dataset PASS	0
LD35191564.las	LAS 1.4, PDRF 6	PASS	0	0	PASS	PASS	0 / 68	PASS	Dataset PASS	0
LD35191567.las	LAS 1.4, PDRF 6	PASS	0	0	PASS	PASS	0 / 68	PASS	Dataset PASS	0
LD35191570.las	LAS 1.4, PDRF 6	PASS	0	0	PASS	PASS	0 / 68	PASS	Dataset PASS	0
LD35191573.las	LAS 1.4, PDRF 6	PASS	0	0	PASS	PASS	0 / 68	PASS	Dataset PASS	0
LD35191576.las	LAS 1.4, PDRF 6	PASS	0	0	PASS	PASS	0 / 68	PASS	Dataset PASS	0
LD35191579.las	LAS 1.4, PDRF 6	PASS	0	0	PASS	PASS	0 / 68	PASS	Dataset PASS	0
LD35191582.las	LAS 1.4, PDRF 6	PASS	0	0	PASS	PASS	0 / 68	PASS	Dataset PASS	0
LD35191585.las	LAS 1.4, PDRF 6	PASS	0	0	PASS	PASS	0 / 68	PASS	Dataset PASS	0
LD35191588.las	LAS 1.4, PDRF 6	PASS	0	0	PASS	PASS	0 / 68	PASS	Dataset PASS	0
LD35191591.las	LAS 1.4, PDRF 6	PASS	0	0	PASS	PASS	0 / 68	PASS	Dataset PASS	0
LD35191594.las	LAS 1.4, PDRF 6	PASS	0	0	PASS	PASS	0 / 68	PASS	Dataset PASS	0
LD35191597.las	LAS 1.4, PDRF 6	PASS	0	0	PASS	PASS	0 / 68	PASS	Dataset PASS	0
LD35191600.las	LAS 1.4, PDRF 6	PASS	0	0	PASS	PASS	0 / 68	PASS	Dataset PASS	0
LD35191603.las	LAS 1.4, PDRF 6	PASS	0	0	PASS	PASS	0 / 68	PASS	Dataset PASS	0
LD35191606.las	LAS 1.4, PDRF 6	PASS	0	0	PASS	PASS	0 / 68	PASS	Dataset PASS	0
LD35191609.las	LAS 1.4, PDRF 6	PASS	0	0	PASS	PASS	0 / 68	PASS	Dataset PASS	0
LD35191612.las	LAS 1.4, PDRF 6	PASS	0	0	PASS	PASS	0 / 20	PASS	Dataset PASS	0
LD35221396.las	LAS 1.4, PDRF 6	PASS	0	0	PASS	PASS	0 / 68	PASS	Dataset PASS	0
LD35221399.las	LAS 1.4, PDRF 6	PASS	0	0	PASS	PASS	0 / 68	PASS	Dataset PASS	0
LD35221402.las	LAS 1.4, PDRF 6	PASS	0	0	PASS	PASS	0 / 68	PASS	Dataset PASS	0
LD35221405.las	LAS 1.4, PDRF 6	PASS	0	0	PASS	PASS	0 / 68	PASS	Dataset PASS	0
LD35221408.las	LAS 1.4, PDRF 6	PASS	0	0	PASS	PASS	0 / 68	PASS	Dataset PASS	0
LD35221411.las	LAS 1.4, PDRF 6	PASS	0	0	PASS	PASS	0 / 68	PASS	Dataset PASS	0
LD35221414.las	LAS 1.4, PDRF 6	PASS	0	0	PASS	PASS	0 / 68	PASS	Dataset PASS	0
LD35221417.las	LAS 1.4, PDRF 6	PASS	0	0	PASS	PASS	0 / 68	PASS	Dataset PASS	0
LD35221420.las	LAS 1.4, PDRF 6	PASS	0	0	PASS	PASS	0 / 68	PASS	Dataset PASS	0
LD35221423.las	LAS 1.4, PDRF 6	PASS	0	0	PASS	PASS	0 / 68	PASS	Dataset PASS	0
LD35221426.las	LAS 1.4, PDRF 6	PASS	0	0	PASS	PASS	0 / 68	PASS	Dataset PASS	0
LD35221429.las	LAS 1.4, PDRF 6	PASS	0	0	PASS	PASS	0 / 68	PASS	Dataset PASS	0
LD35221432.las	LAS 1.4, PDRF 6	PASS	0	0	PASS	PASS	0 / 68	PASS	Dataset PASS	0
LD35221435.las	LAS 1.4, PDRF 6	PASS	0	0	PASS	PASS	0 / 68	PASS	Dataset PASS	0
LD35221438.las	LAS 1.4, PDRF 6	PASS	0	0	PASS	PASS	0 / 68	PASS	Dataset PASS	0
LD35221441.las	LAS 1.4, PDRF 6	PASS	0	0	PASS	PASS	0 / 68	PASS	Dataset PASS	0
LD35221444.las	LAS 1.4, PDRF 6	PASS	0	0	PASS	PASS	0 / 68	PASS	Dataset PASS	0
LD35221447.las	LAS 1.4, PDRF 6	PASS	0	0	PASS	PASS	0 / 68	PASS	Dataset PASS	0
LD35221450.las	LAS 1.4, PDRF 6	PASS	0	0	PASS	PASS	0 / 68	PASS	Dataset PASS	0
LD35221453.las	LAS 1.4, PDRF 6	PASS	0	0	PASS	PASS	0 / 68	PASS	Dataset PASS	0
LD35221456.las	LAS 1.4, PDRF 6	PASS	0	0	PASS	PASS	0 / 68	PASS	Dataset PASS	0
LD35221459.las	LAS 1.4, PDRF 6	PASS	0	0	PASS	PASS	0 / 68	PASS	Dataset PASS	0
LD35221462.las	LAS 1.4, PDRF 6	PASS	0	0	PASS	PASS	0 / 68	PASS	Dataset PASS	0
LD35221465.las	LAS 1.4, PDRF 6	PASS	0	0	PASS	PASS	0 / 68	PASS	Dataset PASS	0
LD35221468.las	LAS 1.4, PDRF 6	PASS	0	0	PASS	PASS	0 / 68	PASS	Dataset PASS	0
LD35221471.las	LAS 1.4, PDRF 6	PASS	0	0	PASS	PASS	0 / 68	PASS	Dataset PASS	0
LD35221474.las	LAS 1.4, PDRF 6	PASS	0	0	PASS	PASS	0 / 68	PASS	Dataset PASS	0
LD35221477.las	LAS 1.4, PDRF 6	PASS	0	0	PASS	PASS	0 / 68	PASS	Dataset PASS	0
LD35221480.las	LAS 1.4, PDRF 6	PASS	0	0	PASS	PASS	0 / 68	PASS	Dataset PASS	0

DPH-1.1 Report on ASPRS LAS File Format (Tiled Data) - Compliance - continued

File	LAS Version/PDRF	System ID	Legacy Point Count	Legacy Return Counts	File Source ID	Global Encoding	VLRs / EVLRs	WKT	Intensity	Point Count with Bad Return Info
LD35221483.las	LAS 1.4, PDRF 6	PASS	0	0	PASS	PASS	0 / 68	PASS	Dataset PASS	0
LD35221486.las	LAS 1.4, PDRF 6	PASS	0	0	PASS	PASS	0 / 68	PASS	Dataset PASS	0
LD35221489.las	LAS 1.4, PDRF 6	PASS	0	0	PASS	PASS	0 / 68	PASS	Dataset PASS	0
LD35221492.las	LAS 1.4, PDRF 6	PASS	0	0	PASS	PASS	0 / 68	PASS	Dataset PASS	0
LD35221495.las	LAS 1.4, PDRF 6	PASS	0	0	PASS	PASS	0 / 68	PASS	Dataset PASS	0
LD35221498.las	LAS 1.4, PDRF 6	PASS	0	0	PASS	PASS	0 / 68	PASS	Dataset PASS	0
LD35221501.las	LAS 1.4, PDRF 6	PASS	0	0	PASS	PASS	0 / 68	PASS	Dataset PASS	0
LD35221504.las	LAS 1.4, PDRF 6	PASS	0	0	PASS	PASS	0 / 68	PASS	Dataset PASS	0
LD35221507.las	LAS 1.4, PDRF 6	PASS	0	0	PASS	PASS	0 / 68	PASS	Dataset PASS	0
LD35221510.las	LAS 1.4, PDRF 6	PASS	0	0	PASS	PASS	0 / 68	PASS	Dataset PASS	0
LD35221513.las	LAS 1.4, PDRF 6	PASS	0	0	PASS	PASS	0 / 68	PASS	Dataset PASS	0
LD35221516.las	LAS 1.4, PDRF 6	PASS	0	0	PASS	PASS	0 / 68	PASS	Dataset PASS	0
LD35221519.las	LAS 1.4, PDRF 6	PASS	0	0	PASS	PASS	0 / 68	PASS	Dataset PASS	0
LD35221522.las	LAS 1.4, PDRF 6	PASS	0	0	PASS	PASS	0 / 68	PASS	Dataset PASS	0
LD35221525.las	LAS 1.4, PDRF 6	PASS	0	0	PASS	PASS	0 / 68	PASS	Dataset PASS	0
LD35221528.las	LAS 1.4, PDRF 6	PASS	0	0	PASS	PASS	0 / 68	PASS	Dataset PASS	0
LD35221531.las	LAS 1.4, PDRF 6	PASS	0	0	PASS	PASS	0 / 68	PASS	Dataset PASS	0
LD35221534.las	LAS 1.4, PDRF 6	PASS	0	0	PASS	PASS	0 / 68	PASS	Dataset PASS	0
LD35221537.las	LAS 1.4, PDRF 6	PASS	0	0	PASS	PASS	0 / 68	PASS	Dataset PASS	0
LD35221540.las	LAS 1.4, PDRF 6	PASS	0	0	PASS	PASS	0 / 68	PASS	Dataset PASS	0
LD35221543.las	LAS 1.4, PDRF 6	PASS	0	0	PASS	PASS	0 / 68	PASS	Dataset PASS	0
LD35221546.las	LAS 1.4, PDRF 6	PASS	0	0	PASS	PASS	0 / 68	PASS	Dataset PASS	0
LD35221549.las	LAS 1.4, PDRF 6	PASS	0	0	PASS	PASS	0 / 68	PASS	Dataset PASS	0
LD35221552.las	LAS 1.4, PDRF 6	PASS	0	0	PASS	PASS	0 / 68	PASS	Dataset PASS	0
LD35221555.las	LAS 1.4, PDRF 6	PASS	0	0	PASS	PASS	0 / 68	PASS	Dataset PASS	0
LD35221558.las	LAS 1.4, PDRF 6	PASS	0	0	PASS	PASS	0 / 68	PASS	Dataset PASS	0
LD35221561.las	LAS 1.4, PDRF 6	PASS	0	0	PASS	PASS	0 / 68	PASS	Dataset PASS	0
LD35221564.las	LAS 1.4, PDRF 6	PASS	0	0	PASS	PASS	0 / 68	PASS	Dataset PASS	0
LD35221567.las	LAS 1.4, PDRF 6	PASS	0	0	PASS	PASS	0 / 68	PASS	Dataset PASS	0
LD35221570.las	LAS 1.4, PDRF 6	PASS	0	0	PASS	PASS	0 / 68	PASS	Dataset PASS	0
LD35221573.las	LAS 1.4, PDRF 6	PASS	0	0	PASS	PASS	0 / 68	PASS	Dataset PASS	0
LD35221576.las	LAS 1.4, PDRF 6	PASS	0	0	PASS	PASS	0 / 68	PASS	Dataset PASS	0
LD35221579.las	LAS 1.4, PDRF 6	PASS	0	0	PASS	PASS	0 / 68	PASS	Dataset PASS	0
LD35221582.las	LAS 1.4, PDRF 6	PASS	0	0	PASS	PASS	0 / 68	PASS	Dataset PASS	0
LD35221585.las	LAS 1.4, PDRF 6	PASS	0	0	PASS	PASS	0 / 68	PASS	Dataset PASS	0
LD35221588.las	LAS 1.4, PDRF 6	PASS	0	0	PASS	PASS	0 / 68	PASS	Dataset PASS	0
LD35221591.las	LAS 1.4, PDRF 6	PASS	0	0	PASS	PASS	0 / 68	PASS	Dataset PASS	0
LD35221594.las	LAS 1.4, PDRF 6	PASS	0	0	PASS	PASS	0 / 68	PASS	Dataset PASS	0
LD35221597.las	LAS 1.4, PDRF 6	PASS	0	0	PASS	PASS	0 / 68	PASS	Dataset PASS	0
LD35221600.las	LAS 1.4, PDRF 6	PASS	0	0	PASS	PASS	0 / 68	PASS	Dataset PASS	0
LD35221603.las	LAS 1.4, PDRF 6	PASS	0	0	PASS	PASS	0 / 68	PASS	Dataset PASS	0
LD35221606.las	LAS 1.4, PDRF 6	PASS	0	0	PASS	PASS	0 / 68	PASS	Dataset PASS	0
LD35221609.las	LAS 1.4, PDRF 6	PASS	0	0	PASS	PASS	0 / 68	PASS	Dataset PASS	0
LD35221612.las	LAS 1.4, PDRF 6	PASS	0	0	PASS	PASS	0 / 20	PASS	Dataset PASS	0
LD35251396.las	LAS 1.4, PDRF 6	PASS	0	0	PASS	PASS	0 / 68	PASS	Dataset PASS	0
LD35251399.las	LAS 1.4, PDRF 6	PASS	0	0	PASS	PASS	0 / 68	PASS	Dataset PASS	0
LD35251402.las	LAS 1.4, PDRF 6	PASS	0	0	PASS	PASS	0 / 68	PASS	Dataset PASS	0
LD35251405.las	LAS 1.4, PDRF 6	PASS	0	0	PASS	PASS	0 / 68	PASS	Dataset PASS	0
LD35251408.las	LAS 1.4, PDRF 6	PASS	0	0	PASS	PASS	0 / 68	PASS	Dataset PASS	0

DPH-1.1 Report on ASPRS LAS File Format (Tiled Data) - Compliance - continued

File	LAS Version/PDRF	System ID	Legacy Point Count	Legacy Return Counts	File Source ID	Global Encoding	VLRs / EVLRs	WKT	Intensity	Point Count with Bad Return Info
LD35251411.las	LAS 1.4, PDRF 6	PASS	0	0	PASS	PASS	0 / 68	PASS	Dataset PASS	0
LD35251414.las	LAS 1.4, PDRF 6	PASS	0	0	PASS	PASS	0 / 68	PASS	Dataset PASS	0
LD35251417.las	LAS 1.4, PDRF 6	PASS	0	0	PASS	PASS	0 / 68	PASS	Dataset PASS	0
LD35251420.las	LAS 1.4, PDRF 6	PASS	0	0	PASS	PASS	0 / 68	PASS	Dataset PASS	0
LD35251423.las	LAS 1.4, PDRF 6	PASS	0	0	PASS	PASS	0 / 68	PASS	Dataset PASS	0
LD35251426.las	LAS 1.4, PDRF 6	PASS	0	0	PASS	PASS	0 / 68	PASS	Dataset PASS	0
LD35251429.las	LAS 1.4, PDRF 6	PASS	0	0	PASS	PASS	0 / 68	PASS	Dataset PASS	0
LD35251432.las	LAS 1.4, PDRF 6	PASS	0	0	PASS	PASS	0 / 68	PASS	Dataset PASS	0
LD35251435.las	LAS 1.4, PDRF 6	PASS	0	0	PASS	PASS	0 / 68	PASS	Dataset PASS	0
LD35251438.las	LAS 1.4, PDRF 6	PASS	0	0	PASS	PASS	0 / 68	PASS	Dataset PASS	0
LD35251441.las	LAS 1.4, PDRF 6	PASS	0	0	PASS	PASS	0 / 68	PASS	Dataset PASS	0
LD35251444.las	LAS 1.4, PDRF 6	PASS	0	0	PASS	PASS	0 / 68	PASS	Dataset PASS	0
LD35251447.las	LAS 1.4, PDRF 6	PASS	0	0	PASS	PASS	0 / 68	PASS	Dataset PASS	0
LD35251450.las	LAS 1.4, PDRF 6	PASS	0	0	PASS	PASS	0 / 68	PASS	Dataset PASS	0
LD35251453.las	LAS 1.4, PDRF 6	PASS	0	0	PASS	PASS	0 / 68	PASS	Dataset PASS	0
LD35251456.las	LAS 1.4, PDRF 6	PASS	0	0	PASS	PASS	0 / 68	PASS	Dataset PASS	0
LD35251459.las	LAS 1.4, PDRF 6	PASS	0	0	PASS	PASS	0 / 68	PASS	Dataset PASS	0
LD35251462.las	LAS 1.4, PDRF 6	PASS	0	0	PASS	PASS	0 / 68	PASS	Dataset PASS	0
LD35251465.las	LAS 1.4, PDRF 6	PASS	0	0	PASS	PASS	0 / 68	PASS	Dataset PASS	0
LD35251468.las	LAS 1.4, PDRF 6	PASS	0	0	PASS	PASS	0 / 68	PASS	Dataset PASS	0
LD35251471.las	LAS 1.4, PDRF 6	PASS	0	0	PASS	PASS	0 / 68	PASS	Dataset PASS	0
LD35251474.las	LAS 1.4, PDRF 6	PASS	0	0	PASS	PASS	0 / 68	PASS	Dataset PASS	0
LD35251477.las	LAS 1.4, PDRF 6	PASS	0	0	PASS	PASS	0 / 68	PASS	Dataset PASS	0
LD35251480.las	LAS 1.4, PDRF 6	PASS	0	0	PASS	PASS	0 / 68	PASS	Dataset PASS	0
LD35251483.las	LAS 1.4, PDRF 6	PASS	0	0	PASS	PASS	0 / 68	PASS	Dataset PASS	0
LD35251486.las	LAS 1.4, PDRF 6	PASS	0	0	PASS	PASS	0 / 68	PASS	Dataset PASS	0
LD35251489.las	LAS 1.4, PDRF 6	PASS	0	0	PASS	PASS	0 / 68	PASS	Dataset PASS	0
LD35251492.las	LAS 1.4, PDRF 6	PASS	0	0	PASS	PASS	0 / 68	PASS	Dataset PASS	0
LD35251495.las	LAS 1.4, PDRF 6	PASS	0	0	PASS	PASS	0 / 68	PASS	Dataset PASS	0
LD35251498.las	LAS 1.4, PDRF 6	PASS	0	0	PASS	PASS	0 / 68	PASS	Dataset PASS	0
LD35251501.las	LAS 1.4, PDRF 6	PASS	0	0	PASS	PASS	0 / 68	PASS	Dataset PASS	0
LD35251504.las	LAS 1.4, PDRF 6	PASS	0	0	PASS	PASS	0 / 68	PASS	Dataset PASS	0
LD35251507.las	LAS 1.4, PDRF 6	PASS	0	0	PASS	PASS	0 / 68	PASS	Dataset PASS	0
LD35251510.las	LAS 1.4, PDRF 6	PASS	0	0	PASS	PASS	0 / 68	PASS	Dataset PASS	0
LD35251513.las	LAS 1.4, PDRF 6	PASS	0	0	PASS	PASS	0 / 68	PASS	Dataset PASS	0
LD35251516.las	LAS 1.4, PDRF 6	PASS	0	0	PASS	PASS	0 / 68	PASS	Dataset PASS	0
LD35251519.las	LAS 1.4, PDRF 6	PASS	0	0	PASS	PASS	0 / 68	PASS	Dataset PASS	0
LD35251522.las	LAS 1.4, PDRF 6	PASS	0	0	PASS	PASS	0 / 68	PASS	Dataset PASS	0
LD35251525.las	LAS 1.4, PDRF 6	PASS	0	0	PASS	PASS	0 / 68	PASS	Dataset PASS	0
LD35251528.las	LAS 1.4, PDRF 6	PASS	0	0	PASS	PASS	0 / 68	PASS	Dataset PASS	0
LD35251531.las	LAS 1.4, PDRF 6	PASS	0	0	PASS	PASS	0 / 68	PASS	Dataset PASS	0
LD35251534.las	LAS 1.4, PDRF 6	PASS	0	0	PASS	PASS	0 / 68	PASS	Dataset PASS	0
LD35251537.las	LAS 1.4, PDRF 6	PASS	0	0	PASS	PASS	0 / 68	PASS	Dataset PASS	0
LD35251540.las	LAS 1.4, PDRF 6	PASS	0	0	PASS	PASS	0 / 68	PASS	Dataset PASS	0
LD35251543.las	LAS 1.4, PDRF 6	PASS	0	0	PASS	PASS	0 / 68	PASS	Dataset PASS	0
LD35251546.las	LAS 1.4, PDRF 6	PASS	0	0	PASS	PASS	0 / 68	PASS	Dataset PASS	0
LD35251549.las	LAS 1.4, PDRF 6	PASS	0	0	PASS	PASS	0 / 68	PASS	Dataset PASS	0
LD35251552.las	LAS 1.4, PDRF 6	PASS	0	0	PASS	PASS	0 / 68	PASS	Dataset PASS	0
LD35251555.las	LAS 1.4, PDRF 6	PASS	0	0	PASS	PASS	0 / 68	PASS	Dataset PASS	0

DPH-1.1 Report on ASPRS LAS File Format (Tiled Data) - Compliance - continued

File	LAS Version/PDRF	System ID	Legacy Point Count	Legacy Return Counts	File Source ID	Global Encoding	VLRs / EVLRs	WKT	Intensity	Point Count with Bad Return Info
LD35251558.las	LAS 1.4, PDRF 6	PASS	0	0	PASS	PASS	0 / 68	PASS	Dataset PASS	0
LD35251561.las	LAS 1.4, PDRF 6	PASS	0	0	PASS	PASS	0 / 68	PASS	Dataset PASS	0
LD35251564.las	LAS 1.4, PDRF 6	PASS	0	0	PASS	PASS	0 / 68	PASS	Dataset PASS	0
LD35251567.las	LAS 1.4, PDRF 6	PASS	0	0	PASS	PASS	0 / 68	PASS	Dataset PASS	0
LD35251570.las	LAS 1.4, PDRF 6	PASS	0	0	PASS	PASS	0 / 68	PASS	Dataset PASS	0
LD35251573.las	LAS 1.4, PDRF 6	PASS	0	0	PASS	PASS	0 / 68	PASS	Dataset PASS	0
LD35251576.las	LAS 1.4, PDRF 6	PASS	0	0	PASS	PASS	0 / 68	PASS	Dataset PASS	0
LD35251579.las	LAS 1.4, PDRF 6	PASS	0	0	PASS	PASS	0 / 68	PASS	Dataset PASS	0
LD35251582.las	LAS 1.4, PDRF 6	PASS	0	0	PASS	PASS	0 / 68	PASS	Dataset PASS	0
LD35251585.las	LAS 1.4, PDRF 6	PASS	0	0	PASS	PASS	0 / 68	PASS	Dataset PASS	0
LD35251588.las	LAS 1.4, PDRF 6	PASS	0	0	PASS	PASS	0 / 68	PASS	Dataset PASS	0
LD35251591.las	LAS 1.4, PDRF 6	PASS	0	0	PASS	PASS	0 / 68	PASS	Dataset PASS	0
LD35251594.las	LAS 1.4, PDRF 6	PASS	0	0	PASS	PASS	0 / 68	PASS	Dataset PASS	0
LD35251597.las	LAS 1.4, PDRF 6	PASS	0	0	PASS	PASS	0 / 68	PASS	Dataset PASS	0
LD35251600.las	LAS 1.4, PDRF 6	PASS	0	0	PASS	PASS	0 / 68	PASS	Dataset PASS	0
LD35251603.las	LAS 1.4, PDRF 6	PASS	0	0	PASS	PASS	0 / 68	PASS	Dataset PASS	0
LD35251606.las	LAS 1.4, PDRF 6	PASS	0	0	PASS	PASS	0 / 68	PASS	Dataset PASS	0
LD35251609.las	LAS 1.4, PDRF 6	PASS	0	0	PASS	PASS	0 / 68	PASS	Dataset PASS	0
LD35251612.las	LAS 1.4, PDRF 6	PASS	0	0	PASS	PASS	0 / 20	PASS	Dataset PASS	0
LD35281396.las	LAS 1.4, PDRF 6	PASS	0	0	PASS	PASS	0 / 68	PASS	Dataset PASS	0
LD35281399.las	LAS 1.4, PDRF 6	PASS	0	0	PASS	PASS	0 / 68	PASS	Dataset PASS	0
LD35281402.las	LAS 1.4, PDRF 6	PASS	0	0	PASS	PASS	0 / 68	PASS	Dataset PASS	0
LD35281405.las	LAS 1.4, PDRF 6	PASS	0	0	PASS	PASS	0 / 68	PASS	Dataset PASS	0
LD35281408.las	LAS 1.4, PDRF 6	PASS	0	0	PASS	PASS	0 / 68	PASS	Dataset PASS	0
LD35281411.las	LAS 1.4, PDRF 6	PASS	0	0	PASS	PASS	0 / 68	PASS	Dataset PASS	0
LD35281414.las	LAS 1.4, PDRF 6	PASS	0	0	PASS	PASS	0 / 68	PASS	Dataset PASS	0
LD35281417.las	LAS 1.4, PDRF 6	PASS	0	0	PASS	PASS	0 / 68	PASS	Dataset PASS	0
LD35281420.las	LAS 1.4, PDRF 6	PASS	0	0	PASS	PASS	0 / 68	PASS	Dataset PASS	0
LD35281423.las	LAS 1.4, PDRF 6	PASS	0	0	PASS	PASS	0 / 68	PASS	Dataset PASS	0
LD35281426.las	LAS 1.4, PDRF 6	PASS	0	0	PASS	PASS	0 / 68	PASS	Dataset PASS	0
LD35281429.las	LAS 1.4, PDRF 6	PASS	0	0	PASS	PASS	0 / 68	PASS	Dataset PASS	0
LD35281432.las	LAS 1.4, PDRF 6	PASS	0	0	PASS	PASS	0 / 68	PASS	Dataset PASS	0
LD35281435.las	LAS 1.4, PDRF 6	PASS	0	0	PASS	PASS	0 / 68	PASS	Dataset PASS	0
LD35281438.las	LAS 1.4, PDRF 6	PASS	0	0	PASS	PASS	0 / 68	PASS	Dataset PASS	0
LD35281441.las	LAS 1.4, PDRF 6	PASS	0	0	PASS	PASS	0 / 68	PASS	Dataset PASS	0
LD35281444.las	LAS 1.4, PDRF 6	PASS	0	0	PASS	PASS	0 / 68	PASS	Dataset PASS	0
LD35281447.las	LAS 1.4, PDRF 6	PASS	0	0	PASS	PASS	0 / 68	PASS	Dataset PASS	0
LD35281450.las	LAS 1.4, PDRF 6	PASS	0	0	PASS	PASS	0 / 68	PASS	Dataset PASS	0
LD35281453.las	LAS 1.4, PDRF 6	PASS	0	0	PASS	PASS	0 / 68	PASS	Dataset PASS	0
LD35281456.las	LAS 1.4, PDRF 6	PASS	0	0	PASS	PASS	0 / 68	PASS	Dataset PASS	0
LD35281459.las	LAS 1.4, PDRF 6	PASS	0	0	PASS	PASS	0 / 68	PASS	Dataset PASS	0
LD35281462.las	LAS 1.4, PDRF 6	PASS	0	0	PASS	PASS	0 / 68	PASS	Dataset PASS	0
LD35281465.las	LAS 1.4, PDRF 6	PASS	0	0	PASS	PASS	0 / 68	PASS	Dataset PASS	0
LD35281468.las	LAS 1.4, PDRF 6	PASS	0	0	PASS	PASS	0 / 68	PASS	Dataset PASS	0
LD35281471.las	LAS 1.4, PDRF 6	PASS	0	0	PASS	PASS	0 / 68	PASS	Dataset PASS	0
LD35281474.las	LAS 1.4, PDRF 6	PASS	0	0	PASS	PASS	0 / 68	PASS	Dataset PASS	0
LD35281477.las	LAS 1.4, PDRF 6	PASS	0	0	PASS	PASS	0 / 68	PASS	Dataset PASS	0
LD35281480.las	LAS 1.4, PDRF 6	PASS	0	0	PASS	PASS	0 / 68	PASS	Dataset PASS	0
LD35281483.las	LAS 1.4, PDRF 6	PASS	0	0	PASS	PASS	0 / 68	PASS	Dataset PASS	0

DPH-1.1 Report on ASPRS LAS File Format (Tiled Data) - Compliance - continued

File	LAS Version/PDRF	System ID	Legacy Point Count	Legacy Return Counts	File Source ID	Global Encoding	VLRs / EVLRs	WKT	Intensity	Point Count with Bad Return Info
LD35281486.las	LAS 1.4, PDRF 6	PASS	0	0	PASS	PASS	0 / 68	PASS	Dataset PASS	0
LD35281489.las	LAS 1.4, PDRF 6	PASS	0	0	PASS	PASS	0 / 68	PASS	Dataset PASS	0
LD35281492.las	LAS 1.4, PDRF 6	PASS	0	0	PASS	PASS	0 / 68	PASS	Dataset PASS	0
LD35281495.las	LAS 1.4, PDRF 6	PASS	0	0	PASS	PASS	0 / 68	PASS	Dataset PASS	0
LD35281498.las	LAS 1.4, PDRF 6	PASS	0	0	PASS	PASS	0 / 68	PASS	Dataset PASS	0
LD35281501.las	LAS 1.4, PDRF 6	PASS	0	0	PASS	PASS	0 / 68	PASS	Dataset PASS	0
LD35281504.las	LAS 1.4, PDRF 6	PASS	0	0	PASS	PASS	0 / 68	PASS	Dataset PASS	0
LD35281507.las	LAS 1.4, PDRF 6	PASS	0	0	PASS	PASS	0 / 68	PASS	Dataset PASS	0
LD35281510.las	LAS 1.4, PDRF 6	PASS	0	0	PASS	PASS	0 / 68	PASS	Dataset PASS	0
LD35281513.las	LAS 1.4, PDRF 6	PASS	0	0	PASS	PASS	0 / 68	PASS	Dataset PASS	0
LD35281516.las	LAS 1.4, PDRF 6	PASS	0	0	PASS	PASS	0 / 68	PASS	Dataset PASS	0
LD35281519.las	LAS 1.4, PDRF 6	PASS	0	0	PASS	PASS	0 / 68	PASS	Dataset PASS	0
LD35281522.las	LAS 1.4, PDRF 6	PASS	0	0	PASS	PASS	0 / 68	PASS	Dataset PASS	0
LD35281525.las	LAS 1.4, PDRF 6	PASS	0	0	PASS	PASS	0 / 68	PASS	Dataset PASS	0
LD35281528.las	LAS 1.4, PDRF 6	PASS	0	0	PASS	PASS	0 / 68	PASS	Dataset PASS	0
LD35281531.las	LAS 1.4, PDRF 6	PASS	0	0	PASS	PASS	0 / 68	PASS	Dataset PASS	0
LD35281534.las	LAS 1.4, PDRF 6	PASS	0	0	PASS	PASS	0 / 68	PASS	Dataset PASS	0
LD35281537.las	LAS 1.4, PDRF 6	PASS	0	0	PASS	PASS	0 / 68	PASS	Dataset PASS	0
LD35281540.las	LAS 1.4, PDRF 6	PASS	0	0	PASS	PASS	0 / 68	PASS	Dataset PASS	0
LD35281543.las	LAS 1.4, PDRF 6	PASS	0	0	PASS	PASS	0 / 68	PASS	Dataset PASS	0
LD35281546.las	LAS 1.4, PDRF 6	PASS	0	0	PASS	PASS	0 / 68	PASS	Dataset PASS	0
LD35281549.las	LAS 1.4, PDRF 6	PASS	0	0	PASS	PASS	0 / 68	PASS	Dataset PASS	0
LD35281552.las	LAS 1.4, PDRF 6	PASS	0	0	PASS	PASS	0 / 68	PASS	Dataset PASS	0
LD35281555.las	LAS 1.4, PDRF 6	PASS	0	0	PASS	PASS	0 / 68	PASS	Dataset PASS	0
LD35281558.las	LAS 1.4, PDRF 6	PASS	0	0	PASS	PASS	0 / 68	PASS	Dataset PASS	0
LD35281561.las	LAS 1.4, PDRF 6	PASS	0	0	PASS	PASS	0 / 68	PASS	Dataset PASS	0
LD35281564.las	LAS 1.4, PDRF 6	PASS	0	0	PASS	PASS	0 / 68	PASS	Dataset PASS	0
LD35281567.las	LAS 1.4, PDRF 6	PASS	0	0	PASS	PASS	0 / 68	PASS	Dataset PASS	0
LD35281570.las	LAS 1.4, PDRF 6	PASS	0	0	PASS	PASS	0 / 68	PASS	Dataset PASS	0
LD35281573.las	LAS 1.4, PDRF 6	PASS	0	0	PASS	PASS	0 / 68	PASS	Dataset PASS	0
LD35281576.las	LAS 1.4, PDRF 6	PASS	0	0	PASS	PASS	0 / 68	PASS	Dataset PASS	0
LD35281579.las	LAS 1.4, PDRF 6	PASS	0	0	PASS	PASS	0 / 68	PASS	Dataset PASS	0
LD35281582.las	LAS 1.4, PDRF 6	PASS	0	0	PASS	PASS	0 / 68	PASS	Dataset PASS	0
LD35281585.las	LAS 1.4, PDRF 6	PASS	0	0	PASS	PASS	0 / 68	PASS	Dataset PASS	0
LD35281588.las	LAS 1.4, PDRF 6	PASS	0	0	PASS	PASS	0 / 68	PASS	Dataset PASS	0
LD35281591.las	LAS 1.4, PDRF 6	PASS	0	0	PASS	PASS	0 / 68	PASS	Dataset PASS	0
LD35281594.las	LAS 1.4, PDRF 6	PASS	0	0	PASS	PASS	0 / 68	PASS	Dataset PASS	0
LD35281597.las	LAS 1.4, PDRF 6	PASS	0	0	PASS	PASS	0 / 68	PASS	Dataset PASS	0
LD35281600.las	LAS 1.4, PDRF 6	PASS	0	0	PASS	PASS	0 / 68	PASS	Dataset PASS	0
LD35281603.las	LAS 1.4, PDRF 6	PASS	0	0	PASS	PASS	0 / 68	PASS	Dataset PASS	0
LD35281606.las	LAS 1.4, PDRF 6	PASS	0	0	PASS	PASS	0 / 68	PASS	Dataset PASS	0
LD35281609.las	LAS 1.4, PDRF 6	PASS	0	0	PASS	PASS	0 / 68	PASS	Dataset PASS	0
LD35281612.las	LAS 1.4, PDRF 6	PASS	0	0	PASS	PASS	0 / 20	PASS	Dataset PASS	0
LD35311396.las	LAS 1.4, PDRF 6	PASS	0	0	PASS	PASS	0 / 68	PASS	Dataset PASS	0
LD35311399.las	LAS 1.4, PDRF 6	PASS	0	0	PASS	PASS	0 / 68	PASS	Dataset PASS	0
LD35311402.las	LAS 1.4, PDRF 6	PASS	0	0	PASS	PASS	0 / 68	PASS	Dataset PASS	0
LD35311405.las	LAS 1.4, PDRF 6	PASS	0	0	PASS	PASS	0 / 68	PASS	Dataset PASS	0
LD35311408.las	LAS 1.4, PDRF 6	PASS	0	0	PASS	PASS	0 / 68	PASS	Dataset PASS	0
LD35311411.las	LAS 1.4, PDRF 6	PASS	0	0	PASS	PASS	0 / 68	PASS	Dataset PASS	0

DPH-1.1 Report on ASPRS LAS File Format (Tiled Data) - Compliance - continued

File	LAS Version/PDRF	System ID	Legacy Point Count	Legacy Return Counts	File Source ID	Global Encoding	VLRs / EVLRs	WKT	Intensity	Point Count with Bad Return Info
LD35311414.las	LAS 1.4, PDRF 6	PASS	0	0	PASS	PASS	0 / 68	PASS	Dataset PASS	0
LD35311417.las	LAS 1.4, PDRF 6	PASS	0	0	PASS	PASS	0 / 68	PASS	Dataset PASS	0
LD35311420.las	LAS 1.4, PDRF 6	PASS	0	0	PASS	PASS	0 / 68	PASS	Dataset PASS	0
LD35311423.las	LAS 1.4, PDRF 6	PASS	0	0	PASS	PASS	0 / 68	PASS	Dataset PASS	0
LD35311426.las	LAS 1.4, PDRF 6	PASS	0	0	PASS	PASS	0 / 68	PASS	Dataset PASS	0
LD35311429.las	LAS 1.4, PDRF 6	PASS	0	0	PASS	PASS	0 / 68	PASS	Dataset PASS	0
LD35311432.las	LAS 1.4, PDRF 6	PASS	0	0	PASS	PASS	0 / 68	PASS	Dataset PASS	0
LD35311435.las	LAS 1.4, PDRF 6	PASS	0	0	PASS	PASS	0 / 68	PASS	Dataset PASS	0
LD35311438.las	LAS 1.4, PDRF 6	PASS	0	0	PASS	PASS	0 / 50	PASS	Dataset PASS	0
LD35311441.las	LAS 1.4, PDRF 6	PASS	0	0	PASS	PASS	0 / 68	PASS	Dataset PASS	0
LD35311444.las	LAS 1.4, PDRF 6	PASS	0	0	PASS	PASS	0 / 68	PASS	Dataset PASS	0
LD35311447.las	LAS 1.4, PDRF 6	PASS	0	0	PASS	PASS	0 / 20	PASS	Dataset PASS	0
LD35311450.las	LAS 1.4, PDRF 6	PASS	0	0	PASS	PASS	0 / 20	PASS	Dataset PASS	0
LD35311453.las	LAS 1.4, PDRF 6	PASS	0	0	PASS	PASS	0 / 20	PASS	Dataset PASS	0
LD35311456.las	LAS 1.4, PDRF 6	PASS	0	0	PASS	PASS	0 / 68	PASS	Dataset PASS	0
LD35311459.las	LAS 1.4, PDRF 6	PASS	0	0	PASS	PASS	0 / 20	PASS	Dataset PASS	0
LD35311462.las	LAS 1.4, PDRF 6	PASS	0	0	PASS	PASS	0 / 20	PASS	Dataset PASS	0
LD35311465.las	LAS 1.4, PDRF 6	PASS	0	0	PASS	PASS	0 / 20	PASS	Dataset PASS	0
LD35311468.las	LAS 1.4, PDRF 6	PASS	0	0	PASS	PASS	0 / 20	PASS	Dataset PASS	0
LD35311471.las	LAS 1.4, PDRF 6	PASS	0	0	PASS	PASS	0 / 20	PASS	Dataset PASS	0
LD35311474.las	LAS 1.4, PDRF 6	PASS	0	0	PASS	PASS	0 / 20	PASS	Dataset PASS	0
LD35311477.las	LAS 1.4, PDRF 6	PASS	0	0	PASS	PASS	0 / 20	PASS	Dataset PASS	0
LD35311480.las	LAS 1.4, PDRF 6	PASS	0	0	PASS	PASS	0 / 20	PASS	Dataset PASS	0
LD35311483.las	LAS 1.4, PDRF 6	PASS	0	0	PASS	PASS	0 / 20	PASS	Dataset PASS	0
LD35311486.las	LAS 1.4, PDRF 6	PASS	0	0	PASS	PASS	0 / 20	PASS	Dataset PASS	0
LD35311489.las	LAS 1.4, PDRF 6	PASS	0	0	PASS	PASS	0 / 20	PASS	Dataset PASS	0
LD35311492.las	LAS 1.4, PDRF 6	PASS	0	0	PASS	PASS	0 / 20	PASS	Dataset PASS	0
LD35311495.las	LAS 1.4, PDRF 6	PASS	0	0	PASS	PASS	0 / 20	PASS	Dataset PASS	0
LD35311498.las	LAS 1.4, PDRF 6	PASS	0	0	PASS	PASS	0 / 20	PASS	Dataset PASS	0
LD35311501.las	LAS 1.4, PDRF 6	PASS	0	0	PASS	PASS	0 / 16	PASS	Dataset PASS	0
LD35311504.las	LAS 1.4, PDRF 6	PASS	0	0	PASS	PASS	0 / 20	PASS	Dataset PASS	0
LD35311507.las	LAS 1.4, PDRF 6	PASS	0	0	PASS	PASS	0 / 20	PASS	Dataset PASS	0
LD35311510.las	LAS 1.4, PDRF 6	PASS	0	0	PASS	PASS	0 / 20	PASS	Dataset PASS	0
LD35311513.las	LAS 1.4, PDRF 6	PASS	0	0	PASS	PASS	0 / 20	PASS	Dataset PASS	0
LD35311516.las	LAS 1.4, PDRF 6	PASS	0	0	PASS	PASS	0 / 20	PASS	Dataset PASS	0
LD35311519.las	LAS 1.4, PDRF 6	PASS	0	0	PASS	PASS	0 / 20	PASS	Dataset PASS	0
LD35311522.las	LAS 1.4, PDRF 6	PASS	0	0	PASS	PASS	0 / 20	PASS	Dataset PASS	0
LD35311525.las	LAS 1.4, PDRF 6	PASS	0	0	PASS	PASS	0 / 20	PASS	Dataset PASS	0
LD35311528.las	LAS 1.4, PDRF 6	PASS	0	0	PASS	PASS	0 / 20	PASS	Dataset PASS	0
LD35311531.las	LAS 1.4, PDRF 6	PASS	0	0	PASS	PASS	0 / 20	PASS	Dataset PASS	0
LD35311534.las	LAS 1.4, PDRF 6	PASS	0	0	PASS	PASS	0 / 20	PASS	Dataset PASS	0
LD35311537.las	LAS 1.4, PDRF 6	PASS	0	0	PASS	PASS	0 / 20	PASS	Dataset PASS	0
LD35311540.las	LAS 1.4, PDRF 6	PASS	0	0	PASS	PASS	0 / 20	PASS	Dataset PASS	0
LD35311543.las	LAS 1.4, PDRF 6	PASS	0	0	PASS	PASS	0 / 20	PASS	Dataset PASS	0
LD35311546.las	LAS 1.4, PDRF 6	PASS	0	0	PASS	PASS	0 / 20	PASS	Dataset PASS	0
LD35311549.las	LAS 1.4, PDRF 6	PASS	0	0	PASS	PASS	0 / 20	PASS	Dataset PASS	0
LD35311552.las	LAS 1.4, PDRF 6	PASS	0	0	PASS	PASS	0 / 20	PASS	Dataset PASS	0
LD35311555.las	LAS 1.4, PDRF 6	PASS	0	0	PASS	PASS	0 / 20	PASS	Dataset PASS	0
LD35311558.las	LAS 1.4, PDRF 6	PASS	0	0	PASS	PASS	0 / 20	PASS	Dataset PASS	0

DPH-1.1 Report on ASPRS LAS File Format (Tiled Data) - Compliance - continued

File	LAS Version/PDRF	System ID	Legacy Point Count	Legacy Return Counts	File Source ID	Global Encoding	VLRs / EVLRs	WKT	Intensity	Point Count with Bad Return Info
LD35311561.las	LAS 1.4, PDRF 6	PASS	0	0	PASS	PASS	0 / 20	PASS	Dataset PASS	0
LD35311564.las	LAS 1.4, PDRF 6	PASS	0	0	PASS	PASS	0 / 20	PASS	Dataset PASS	0
LD35311567.las	LAS 1.4, PDRF 6	PASS	0	0	PASS	PASS	0 / 20	PASS	Dataset PASS	0
LD35311570.las	LAS 1.4, PDRF 6	PASS	0	0	PASS	PASS	0 / 20	PASS	Dataset PASS	0
LD35311573.las	LAS 1.4, PDRF 6	PASS	0	0	PASS	PASS	0 / 20	PASS	Dataset PASS	0
LD35311576.las	LAS 1.4, PDRF 6	PASS	0	0	PASS	PASS	0 / 20	PASS	Dataset PASS	0
LD35311579.las	LAS 1.4, PDRF 6	PASS	0	0	PASS	PASS	0 / 20	PASS	Dataset PASS	0
LD35311582.las	LAS 1.4, PDRF 6	PASS	0	0	PASS	PASS	0 / 8	PASS	Dataset PASS	0
LD35311585.las	LAS 1.4, PDRF 6	PASS	0	0	PASS	PASS	0 / 8	PASS	Dataset PASS	0
LD35311588.las	LAS 1.4, PDRF 6	PASS	0	0	PASS	PASS	0 / 8	PASS	Dataset PASS	0
LD35311591.las	LAS 1.4, PDRF 6	PASS	0	0	PASS	PASS	0 / 8	PASS	Dataset PASS	0
LD35311594.las	LAS 1.4, PDRF 6	PASS	0	0	PASS	PASS	0 / 8	PASS	Dataset PASS	0
LD35311597.las	LAS 1.4, PDRF 6	PASS	0	0	PASS	PASS	0 / 8	PASS	Dataset PASS	0
LD35311600.las	LAS 1.4, PDRF 6	PASS	0	0	PASS	PASS	0 / 5	PASS	Dataset PASS	0
LD35311603.las	LAS 1.4, PDRF 6	PASS	0	0	PASS	PASS	0 / 8	PASS	Dataset PASS	0
LD35311606.las	LAS 1.4, PDRF 6	PASS	0	0	PASS	PASS	0 / 5	PASS	Dataset PASS	0
LD35311609.las	LAS 1.4, PDRF 6	PASS	0	0	PASS	PASS	0 / 5	PASS	Dataset PASS	0
LD35341396.las	LAS 1.4, PDRF 6	PASS	0	0	PASS	PASS	0 / 68	PASS	Dataset PASS	0
LD35341399.las	LAS 1.4, PDRF 6	PASS	0	0	PASS	PASS	0 / 68	PASS	Dataset PASS	0
LD35341402.las	LAS 1.4, PDRF 6	PASS	0	0	PASS	PASS	0 / 68	PASS	Dataset PASS	0
LD35341405.las	LAS 1.4, PDRF 6	PASS	0	0	PASS	PASS	0 / 68	PASS	Dataset PASS	0
LD35341408.las	LAS 1.4, PDRF 6	PASS	0	0	PASS	PASS	0 / 68	PASS	Dataset PASS	0
LD35341411.las	LAS 1.4, PDRF 6	PASS	0	0	PASS	PASS	0 / 68	PASS	Dataset PASS	0
LD35341414.las	LAS 1.4, PDRF 6	PASS	0	0	PASS	PASS	0 / 68	PASS	Dataset PASS	0
LD35341417.las	LAS 1.4, PDRF 6	PASS	0	0	PASS	PASS	0 / 68	PASS	Dataset PASS	0
LD35341420.las	LAS 1.4, PDRF 6	PASS	0	0	PASS	PASS	0 / 68	PASS	Dataset PASS	0
LD35341423.las	LAS 1.4, PDRF 6	PASS	0	0	PASS	PASS	0 / 68	PASS	Dataset PASS	0
LD35341426.las	LAS 1.4, PDRF 6	PASS	0	0	PASS	PASS	0 / 68	PASS	Dataset PASS	0
LD35341429.las	LAS 1.4, PDRF 6	PASS	0	0	PASS	PASS	0 / 68	PASS	Dataset PASS	0
LD35341432.las	LAS 1.4, PDRF 6	PASS	0	0	PASS	PASS	0 / 68	PASS	Dataset PASS	0
LD35341435.las	LAS 1.4, PDRF 6	PASS	0	0	PASS	PASS	0 / 68	PASS	Dataset PASS	0
LD35341438.las	LAS 1.4, PDRF 6	PASS	0	0	PASS	PASS	0 / 20	PASS	Dataset PASS	0
LD35371396.las	LAS 1.4, PDRF 6	PASS	0	0	PASS	PASS	0 / 68	PASS	Dataset PASS	0
LD35371399.las	LAS 1.4, PDRF 6	PASS	0	0	PASS	PASS	0 / 68	PASS	Dataset PASS	0
LD35371402.las	LAS 1.4, PDRF 6	PASS	0	0	PASS	PASS	0 / 68	PASS	Dataset PASS	0
LD35371405.las	LAS 1.4, PDRF 6	PASS	0	0	PASS	PASS	0 / 68	PASS	Dataset PASS	0
LD35371408.las	LAS 1.4, PDRF 6	PASS	0	0	PASS	PASS	0 / 68	PASS	Dataset PASS	0
LD35371411.las	LAS 1.4, PDRF 6	PASS	0	0	PASS	PASS	0 / 68	PASS	Dataset PASS	0
LD35371414.las	LAS 1.4, PDRF 6	PASS	0	0	PASS	PASS	0 / 68	PASS	Dataset PASS	0
LD35371417.las	LAS 1.4, PDRF 6	PASS	0	0	PASS	PASS	0 / 68	PASS	Dataset PASS	0
LD35371420.las	LAS 1.4, PDRF 6	PASS	0	0	PASS	PASS	0 / 68	PASS	Dataset PASS	0
LD35371423.las	LAS 1.4, PDRF 6	PASS	0	0	PASS	PASS	0 / 68	PASS	Dataset PASS	0
LD35371426.las	LAS 1.4, PDRF 6	PASS	0	0	PASS	PASS	0 / 68	PASS	Dataset PASS	0
LD35371429.las	LAS 1.4, PDRF 6	PASS	0	0	PASS	PASS	0 / 68	PASS	Dataset PASS	0
LD35371432.las	LAS 1.4, PDRF 6	PASS	0	0	PASS	PASS	0 / 68	PASS	Dataset PASS	0
LD35371435.las	LAS 1.4, PDRF 6	PASS	0	0	PASS	PASS	0 / 68	PASS	Dataset PASS	0
LD35371438.las	LAS 1.4, PDRF 6	PASS	0	0	PASS	PASS	0 / 20	PASS	Dataset PASS	0
LD35401396.las	LAS 1.4, PDRF 6	PASS	0	0	PASS	PASS	0 / 68	PASS	Dataset PASS	0
LD35401399.las	LAS 1.4, PDRF 6	PASS	0	0	PASS	PASS	0 / 68	PASS	Dataset PASS	0

DPH-1.1 Report on ASPRS LAS File Format (Tiled Data) - Compliance - continued

File	LAS Version/PDRF	System ID	Legacy Point Count	Legacy Return Counts	File Source ID	Global Encoding	VLRs / EVLRs	WKT	Intensity	Point Count with Bad Return Info
LD35401402.las	LAS 1.4, PDRF 6	PASS	0	0	PASS	PASS	0 / 68	PASS	Dataset PASS	0
LD35401405.las	LAS 1.4, PDRF 6	PASS	0	0	PASS	PASS	0 / 68	PASS	Dataset PASS	0
LD35401408.las	LAS 1.4, PDRF 6	PASS	0	0	PASS	PASS	0 / 68	PASS	Dataset PASS	0
LD35401411.las	LAS 1.4, PDRF 6	PASS	0	0	PASS	PASS	0 / 68	PASS	Dataset PASS	0
LD35401414.las	LAS 1.4, PDRF 6	PASS	0	0	PASS	PASS	0 / 68	PASS	Dataset PASS	0
LD35401417.las	LAS 1.4, PDRF 6	PASS	0	0	PASS	PASS	0 / 68	PASS	Dataset PASS	0
LD35401420.las	LAS 1.4, PDRF 6	PASS	0	0	PASS	PASS	0 / 68	PASS	Dataset PASS	0
LD35401423.las	LAS 1.4, PDRF 6	PASS	0	0	PASS	PASS	0 / 68	PASS	Dataset PASS	0
LD35401426.las	LAS 1.4, PDRF 6	PASS	0	0	PASS	PASS	0 / 68	PASS	Dataset PASS	0
LD35401429.las	LAS 1.4, PDRF 6	PASS	0	0	PASS	PASS	0 / 68	PASS	Dataset PASS	0
LD35401432.las	LAS 1.4, PDRF 6	PASS	0	0	PASS	PASS	0 / 68	PASS	Dataset PASS	0
LD35401435.las	LAS 1.4, PDRF 6	PASS	0	0	PASS	PASS	0 / 68	PASS	Dataset PASS	0
LD35401438.las	LAS 1.4, PDRF 6	PASS	0	0	PASS	PASS	0 / 20	PASS	Dataset PASS	0
LD35431396.las	LAS 1.4, PDRF 6	PASS	0	0	PASS	PASS	0 / 68	PASS	Dataset PASS	0
LD35431399.las	LAS 1.4, PDRF 6	PASS	0	0	PASS	PASS	0 / 68	PASS	Dataset PASS	0
LD35431402.las	LAS 1.4, PDRF 6	PASS	0	0	PASS	PASS	0 / 68	PASS	Dataset PASS	0
LD35431405.las	LAS 1.4, PDRF 6	PASS	0	0	PASS	PASS	0 / 68	PASS	Dataset PASS	0
LD35431408.las	LAS 1.4, PDRF 6	PASS	0	0	PASS	PASS	0 / 68	PASS	Dataset PASS	0
LD35431411.las	LAS 1.4, PDRF 6	PASS	0	0	PASS	PASS	0 / 68	PASS	Dataset PASS	0
LD35431414.las	LAS 1.4, PDRF 6	PASS	0	0	PASS	PASS	0 / 68	PASS	Dataset PASS	0
LD35431417.las	LAS 1.4, PDRF 6	PASS	0	0	PASS	PASS	0 / 68	PASS	Dataset PASS	0
LD35431420.las	LAS 1.4, PDRF 6	PASS	0	0	PASS	PASS	0 / 68	PASS	Dataset PASS	0
LD35431423.las	LAS 1.4, PDRF 6	PASS	0	0	PASS	PASS	0 / 68	PASS	Dataset PASS	0
LD35431426.las	LAS 1.4, PDRF 6	PASS	0	0	PASS	PASS	0 / 68	PASS	Dataset PASS	0
LD35431429.las	LAS 1.4, PDRF 6	PASS	0	0	PASS	PASS	0 / 68	PASS	Dataset PASS	0
LD35431432.las	LAS 1.4, PDRF 6	PASS	0	0	PASS	PASS	0 / 68	PASS	Dataset PASS	0
LD35431435.las	LAS 1.4, PDRF 6	PASS	0	0	PASS	PASS	0 / 68	PASS	Dataset PASS	0
LD35431438.las	LAS 1.4, PDRF 6	PASS	0	0	PASS	PASS	0 / 20	PASS	Dataset PASS	0
LD35461396.las	LAS 1.4, PDRF 6	PASS	0	0	PASS	PASS	0 / 68	PASS	Dataset PASS	0
LD35461399.las	LAS 1.4, PDRF 6	PASS	0	0	PASS	PASS	0 / 68	PASS	Dataset PASS	0
LD35461402.las	LAS 1.4, PDRF 6	PASS	0	0	PASS	PASS	0 / 68	PASS	Dataset PASS	0
LD35461405.las	LAS 1.4, PDRF 6	PASS	0	0	PASS	PASS	0 / 68	PASS	Dataset PASS	0
LD35461408.las	LAS 1.4, PDRF 6	PASS	0	0	PASS	PASS	0 / 68	PASS	Dataset PASS	0
LD35461411.las	LAS 1.4, PDRF 6	PASS	0	0	PASS	PASS	0 / 68	PASS	Dataset PASS	0
LD35461414.las	LAS 1.4, PDRF 6	PASS	0	0	PASS	PASS	0 / 68	PASS	Dataset PASS	0
LD35461417.las	LAS 1.4, PDRF 6	PASS	0	0	PASS	PASS	0 / 68	PASS	Dataset PASS	0
LD35461420.las	LAS 1.4, PDRF 6	PASS	0	0	PASS	PASS	0 / 68	PASS	Dataset PASS	0
LD35461423.las	LAS 1.4, PDRF 6	PASS	0	0	PASS	PASS	0 / 68	PASS	Dataset PASS	0
LD35461426.las	LAS 1.4, PDRF 6	PASS	0	0	PASS	PASS	0 / 68	PASS	Dataset PASS	0
LD35461429.las	LAS 1.4, PDRF 6	PASS	0	0	PASS	PASS	0 / 68	PASS	Dataset PASS	0
LD35461432.las	LAS 1.4, PDRF 6	PASS	0	0	PASS	PASS	0 / 68	PASS	Dataset PASS	0
LD35461435.las	LAS 1.4, PDRF 6	PASS	0	0	PASS	PASS	0 / 68	PASS	Dataset PASS	0
LD35461438.las	LAS 1.4, PDRF 6	PASS	0	0	PASS	PASS	0 / 20	PASS	Dataset PASS	0
LD35491396.las	LAS 1.4, PDRF 6	PASS	0	0	PASS	PASS	0 / 68	PASS	Dataset PASS	0
LD35491399.las	LAS 1.4, PDRF 6	PASS	0	0	PASS	PASS	0 / 68	PASS	Dataset PASS	0
LD35491402.las	LAS 1.4, PDRF 6	PASS	0	0	PASS	PASS	0 / 68	PASS	Dataset PASS	0
LD35491405.las	LAS 1.4, PDRF 6	PASS	0	0	PASS	PASS	0 / 68	PASS	Dataset PASS	0
LD35491408.las	LAS 1.4, PDRF 6	PASS	0	0	PASS	PASS	0 / 68	PASS	Dataset PASS	0
LD35491411.las	LAS 1.4, PDRF 6	PASS	0	0	PASS	PASS	0 / 68	PASS	Dataset PASS	0

DPH-1.1 Report on ASPRS LAS File Format (Tiled Data) - Compliance - continued

File	LAS Version/PDRF	System ID	Legacy Point Count	Legacy Return Counts	File Source ID	Global Encoding	VLRs / EVLRs	WKT	Intensity	Point Count with Bad Return Info
LD35491414.las	LAS 1.4, PDRF 6	PASS	0	0	PASS	PASS	0 / 68	PASS	Dataset PASS	0
LD35491417.las	LAS 1.4, PDRF 6	PASS	0	0	PASS	PASS	0 / 68	PASS	Dataset PASS	0
LD35491420.las	LAS 1.4, PDRF 6	PASS	0	0	PASS	PASS	0 / 68	PASS	Dataset PASS	0
LD35491423.las	LAS 1.4, PDRF 6	PASS	0	0	PASS	PASS	0 / 68	PASS	Dataset PASS	0
LD35491426.las	LAS 1.4, PDRF 6	PASS	0	0	PASS	PASS	0 / 68	PASS	Dataset PASS	0
LD35491429.las	LAS 1.4, PDRF 6	PASS	0	0	PASS	PASS	0 / 68	PASS	Dataset PASS	0
LD35491432.las	LAS 1.4, PDRF 6	PASS	0	0	PASS	PASS	0 / 68	PASS	Dataset PASS	0
LD35491435.las	LAS 1.4, PDRF 6	PASS	0	0	PASS	PASS	0 / 68	PASS	Dataset PASS	0
LD35491438.las	LAS 1.4, PDRF 6	PASS	0	0	PASS	PASS	0 / 20	PASS	Dataset PASS	0
LD35521396.las	LAS 1.4, PDRF 6	PASS	0	0	PASS	PASS	0 / 68	PASS	Dataset PASS	0
LD35521399.las	LAS 1.4, PDRF 6	PASS	0	0	PASS	PASS	0 / 68	PASS	Dataset PASS	0
LD35521402.las	LAS 1.4, PDRF 6	PASS	0	0	PASS	PASS	0 / 68	PASS	Dataset PASS	0
LD35521405.las	LAS 1.4, PDRF 6	PASS	0	0	PASS	PASS	0 / 68	PASS	Dataset PASS	0
LD35521408.las	LAS 1.4, PDRF 6	PASS	0	0	PASS	PASS	0 / 68	PASS	Dataset PASS	0
LD35521411.las	LAS 1.4, PDRF 6	PASS	0	0	PASS	PASS	0 / 68	PASS	Dataset PASS	0
LD35521414.las	LAS 1.4, PDRF 6	PASS	0	0	PASS	PASS	0 / 68	PASS	Dataset PASS	0
LD35521417.las	LAS 1.4, PDRF 6	PASS	0	0	PASS	PASS	0 / 68	PASS	Dataset PASS	0
LD35521420.las	LAS 1.4, PDRF 6	PASS	0	0	PASS	PASS	0 / 68	PASS	Dataset PASS	0
LD35521423.las	LAS 1.4, PDRF 6	PASS	0	0	PASS	PASS	0 / 68	PASS	Dataset PASS	0
LD35521426.las	LAS 1.4, PDRF 6	PASS	0	0	PASS	PASS	0 / 68	PASS	Dataset PASS	0
LD35521429.las	LAS 1.4, PDRF 6	PASS	0	0	PASS	PASS	0 / 68	PASS	Dataset PASS	0
LD35521432.las	LAS 1.4, PDRF 6	PASS	0	0	PASS	PASS	0 / 68	PASS	Dataset PASS	0
LD35521435.las	LAS 1.4, PDRF 6	PASS	0	0	PASS	PASS	0 / 68	PASS	Dataset PASS	0
LD35521438.las	LAS 1.4, PDRF 6	PASS	0	0	PASS	PASS	0 / 20	PASS	Dataset PASS	0
LD35551396.las	LAS 1.4, PDRF 6	PASS	0	0	PASS	PASS	0 / 68	PASS	Dataset PASS	0
LD35551399.las	LAS 1.4, PDRF 6	PASS	0	0	PASS	PASS	0 / 68	PASS	Dataset PASS	0
LD35551402.las	LAS 1.4, PDRF 6	PASS	0	0	PASS	PASS	0 / 68	PASS	Dataset PASS	0
LD35551405.las	LAS 1.4, PDRF 6	PASS	0	0	PASS	PASS	0 / 68	PASS	Dataset PASS	0
LD35551408.las	LAS 1.4, PDRF 6	PASS	0	0	PASS	PASS	0 / 68	PASS	Dataset PASS	0
LD35551411.las	LAS 1.4, PDRF 6	PASS	0	0	PASS	PASS	0 / 68	PASS	Dataset PASS	0
LD35551414.las	LAS 1.4, PDRF 6	PASS	0	0	PASS	PASS	0 / 68	PASS	Dataset PASS	0
LD35551417.las	LAS 1.4, PDRF 6	PASS	0	0	PASS	PASS	0 / 68	PASS	Dataset PASS	0
LD35551420.las	LAS 1.4, PDRF 6	PASS	0	0	PASS	PASS	0 / 68	PASS	Dataset PASS	0
LD35551423.las	LAS 1.4, PDRF 6	PASS	0	0	PASS	PASS	0 / 68	PASS	Dataset PASS	0
LD35551426.las	LAS 1.4, PDRF 6	PASS	0	0	PASS	PASS	0 / 68	PASS	Dataset PASS	0
LD35551429.las	LAS 1.4, PDRF 6	PASS	0	0	PASS	PASS	0 / 68	PASS	Dataset PASS	0
LD35551432.las	LAS 1.4, PDRF 6	PASS	0	0	PASS	PASS	0 / 68	PASS	Dataset PASS	0
LD35551435.las	LAS 1.4, PDRF 6	PASS	0	0	PASS	PASS	0 / 68	PASS	Dataset PASS	0
LD35551438.las	LAS 1.4, PDRF 6	PASS	0	0	PASS	PASS	0 / 20	PASS	Dataset PASS	0
LD35581396.las	LAS 1.4, PDRF 6	PASS	0	0	PASS	PASS	0 / 68	PASS	Dataset PASS	0
LD35581399.las	LAS 1.4, PDRF 6	PASS	0	0	PASS	PASS	0 / 68	PASS	Dataset PASS	0
LD35581402.las	LAS 1.4, PDRF 6	PASS	0	0	PASS	PASS	0 / 68	PASS	Dataset PASS	0
LD35581405.las	LAS 1.4, PDRF 6	PASS	0	0	PASS	PASS	0 / 68	PASS	Dataset PASS	0
LD35581408.las	LAS 1.4, PDRF 6	PASS	0	0	PASS	PASS	0 / 68	PASS	Dataset PASS	0
LD35581411.las	LAS 1.4, PDRF 6	PASS	0	0	PASS	PASS	0 / 68	PASS	Dataset PASS	0
LD35581414.las	LAS 1.4, PDRF 6	PASS	0	0	PASS	PASS	0 / 68	PASS	Dataset PASS	0
LD35581417.las	LAS 1.4, PDRF 6	PASS	0	0	PASS	PASS	0 / 68	PASS	Dataset PASS	0
LD35581420.las	LAS 1.4, PDRF 6	PASS	0	0	PASS	PASS	0 / 68	PASS	Dataset PASS	0
LD35581423.las	LAS 1.4, PDRF 6	PASS	0	0	PASS	PASS	0 / 68	PASS	Dataset PASS	0

DPH-1.1 Report on ASPRS LAS File Format (Tiled Data) - Compliance - continued

File	LAS Version/PDRF	System ID	Legacy Point Count	Legacy Return Counts	File Source ID	Global Encoding	VLRs / EVLRs	WKT	Intensity	Point Count with Bad Return Info
LD35581426.las	LAS 1.4, PDRF 6	PASS	0	0	PASS	PASS	0 / 68	PASS	Dataset PASS	0
LD35581429.las	LAS 1.4, PDRF 6	PASS	0	0	PASS	PASS	0 / 68	PASS	Dataset PASS	0
LD35581432.las	LAS 1.4, PDRF 6	PASS	0	0	PASS	PASS	0 / 68	PASS	Dataset PASS	0
LD35581435.las	LAS 1.4, PDRF 6	PASS	0	0	PASS	PASS	0 / 68	PASS	Dataset PASS	0
LD35581438.las	LAS 1.4, PDRF 6	PASS	0	0	PASS	PASS	0 / 20	PASS	Dataset PASS	0
LD35611396.las	LAS 1.4, PDRF 6	PASS	0	0	PASS	PASS	0 / 68	PASS	Dataset PASS	0
LD35611399.las	LAS 1.4, PDRF 6	PASS	0	0	PASS	PASS	0 / 68	PASS	Dataset PASS	0
LD35611402.las	LAS 1.4, PDRF 6	PASS	0	0	PASS	PASS	0 / 68	PASS	Dataset PASS	0
LD35611405.las	LAS 1.4, PDRF 6	PASS	0	0	PASS	PASS	0 / 68	PASS	Dataset PASS	0
LD35611408.las	LAS 1.4, PDRF 6	PASS	0	0	PASS	PASS	0 / 68	PASS	Dataset PASS	0
LD35611411.las	LAS 1.4, PDRF 6	PASS	0	0	PASS	PASS	0 / 68	PASS	Dataset PASS	0
LD35611414.las	LAS 1.4, PDRF 6	PASS	0	0	PASS	PASS	0 / 68	PASS	Dataset PASS	0
LD35611417.las	LAS 1.4, PDRF 6	PASS	0	0	PASS	PASS	0 / 68	PASS	Dataset PASS	0
LD35611420.las	LAS 1.4, PDRF 6	PASS	0	0	PASS	PASS	0 / 68	PASS	Dataset PASS	0
LD35611423.las	LAS 1.4, PDRF 6	PASS	0	0	PASS	PASS	0 / 68	PASS	Dataset PASS	0
LD35611426.las	LAS 1.4, PDRF 6	PASS	0	0	PASS	PASS	0 / 68	PASS	Dataset PASS	0
LD35611429.las	LAS 1.4, PDRF 6	PASS	0	0	PASS	PASS	0 / 68	PASS	Dataset PASS	0
LD35611432.las	LAS 1.4, PDRF 6	PASS	0	0	PASS	PASS	0 / 68	PASS	Dataset PASS	0
LD35611435.las	LAS 1.4, PDRF 6	PASS	0	0	PASS	PASS	0 / 68	PASS	Dataset PASS	0
LD35611438.las	LAS 1.4, PDRF 6	PASS	0	0	PASS	PASS	0 / 20	PASS	Dataset PASS	0
LD35641396.las	LAS 1.4, PDRF 6	PASS	0	0	PASS	PASS	0 / 68	PASS	Dataset PASS	0
LD35641399.las	LAS 1.4, PDRF 6	PASS	0	0	PASS	PASS	0 / 20	PASS	Dataset PASS	0
LD35641402.las	LAS 1.4, PDRF 6	PASS	0	0	PASS	PASS	0 / 20	PASS	Dataset PASS	0
LD35641405.las	LAS 1.4, PDRF 6	PASS	0	0	PASS	PASS	0 / 20	PASS	Dataset PASS	0
LD35641408.las	LAS 1.4, PDRF 6	PASS	0	0	PASS	PASS	0 / 20	PASS	Dataset PASS	0
LD35641411.las	LAS 1.4, PDRF 6	PASS	0	0	PASS	PASS	0 / 20	PASS	Dataset PASS	0
LD35641414.las	LAS 1.4, PDRF 6	PASS	0	0	PASS	PASS	0 / 20	PASS	Dataset PASS	0
LD35641417.las	LAS 1.4, PDRF 6	PASS	0	0	PASS	PASS	0 / 20	PASS	Dataset PASS	0
LD35641420.las	LAS 1.4, PDRF 6	PASS	0	0	PASS	PASS	0 / 20	PASS	Dataset PASS	0
LD35641423.las	LAS 1.4, PDRF 6	PASS	0	0	PASS	PASS	0 / 20	PASS	Dataset PASS	0
LD35641426.las	LAS 1.4, PDRF 6	PASS	0	0	PASS	PASS	0 / 20	PASS	Dataset PASS	0
LD35641429.las	LAS 1.4, PDRF 6	PASS	0	0	PASS	PASS	0 / 8	PASS	Dataset PASS	0
LD35641432.las	LAS 1.4, PDRF 6	PASS	0	0	PASS	PASS	0 / 8	PASS	Dataset PASS	0
LD35641435.las	LAS 1.4, PDRF 6	PASS	0	0	PASS	PASS	0 / 8	PASS	Dataset PASS	0
LD35641438.las	LAS 1.4, PDRF 6	PASS	0	0	PASS	PASS	0 / 5	PASS	Dataset PASS	0

DPH-1.2 Report on ASPRS LAS File Format (Swath Data) - File Integrity

The purpose of this section is to show a table of LAS 1.4 file integrity test results for each swath file.

File	Number of Points Outside Extent	Offset To Point Data	Offset To EVLR	Number Of Points	Number of Points by Return	Number of Duplicate Points
01003.las	0	PASS	PASS	PASS	PASS	0
01004.las	0	PASS	PASS	PASS	PASS	0
01006.las	0	PASS	PASS	PASS	PASS	0
01009.las	0	PASS	PASS	PASS	PASS	0
01010.las	0	PASS	PASS	PASS	PASS	0
01011.las	0	PASS	PASS	PASS	PASS	0
01012.las	0	PASS	PASS	PASS	PASS	0
01015.las	0	PASS	PASS	PASS	PASS	0
01017.las	0	PASS	PASS	PASS	PASS	0
01018.las	0	PASS	PASS	PASS	PASS	0
01020.las	0	PASS	PASS	PASS	PASS	0
01022.las	0	PASS	PASS	PASS	PASS	0
01027.las	0	PASS	PASS	PASS	PASS	0
01028.las	0	PASS	PASS	PASS	PASS	0
01030.las	0	PASS	PASS	PASS	PASS	0
01039.las	0	PASS	PASS	PASS	PASS	0
01043.las	0	PASS	PASS	PASS	PASS	0
01044.las	0	PASS	PASS	PASS	PASS	0
01045.las	0	PASS	PASS	PASS	PASS	0
01046.las	0	PASS	PASS	PASS	PASS	0
01047.las	0	PASS	PASS	PASS	PASS	0
01048.las	0	PASS	PASS	PASS	PASS	0
01049.las	0	PASS	PASS	PASS	PASS	0
01050.las	0	PASS	PASS	PASS	PASS	0
01051.las	0	PASS	PASS	PASS	PASS	0
01052.las	0	PASS	PASS	PASS	PASS	0
01053.las	0	PASS	PASS	PASS	PASS	0
01054.las	0	PASS	PASS	PASS	PASS	0
01055.las	0	PASS	PASS	PASS	PASS	0
01056.las	0	PASS	PASS	PASS	PASS	0
01057.las	0	PASS	PASS	PASS	PASS	0
01058.las	0	PASS	PASS	PASS	PASS	0
01059.las	0	PASS	PASS	PASS	PASS	0
01060.las	0	PASS	PASS	PASS	PASS	0
01061.las	0	PASS	PASS	PASS	PASS	0
01062.las	0	PASS	PASS	PASS	PASS	0
01083.las	0	PASS	PASS	PASS	PASS	0
01084.las	0	PASS	PASS	PASS	PASS	0
01092.las	0	PASS	PASS	PASS	PASS	0
01093.las	0	PASS	PASS	PASS	PASS	0
01094.las	0	PASS	PASS	PASS	PASS	0
01095.las	0	PASS	PASS	PASS	PASS	0
01096.las	0	PASS	PASS	PASS	PASS	0
01097.las	0	PASS	PASS	PASS	PASS	0
01098.las	0	PASS	PASS	PASS	PASS	0
01099.las	0	PASS	PASS	PASS	PASS	0

DPH-1.2 Report on ASPRS LAS File Format (Swath Data) - File Integrity - continued

File	Number of Points Outside Extent	Offset To Point Data	Offset To EVLR	Number Of Points	Number of Points by Return	Number of Duplicate Points
01100.las	0	PASS	PASS	PASS	PASS	0
01101.las	0	PASS	PASS	PASS	PASS	0
01102.las	0	PASS	PASS	PASS	PASS	0
01103.las	0	PASS	PASS	PASS	PASS	0
01104.las	0	PASS	PASS	PASS	PASS	0
01105.las	0	PASS	PASS	PASS	PASS	0
01106.las	0	PASS	PASS	PASS	PASS	0
01107.las	0	PASS	PASS	PASS	PASS	0
01108.las	0	PASS	PASS	PASS	PASS	0
01109.las	0	PASS	PASS	PASS	PASS	0
01110.las	0	PASS	PASS	PASS	PASS	0
01111.las	0	PASS	PASS	PASS	PASS	0
01112.las	0	PASS	PASS	PASS	PASS	0
01113.las	0	PASS	PASS	PASS	PASS	0
01114.las	0	PASS	PASS	PASS	PASS	0
01142.las	0	PASS	PASS	PASS	PASS	0
01143.las	0	PASS	PASS	PASS	PASS	0
01144.las	0	PASS	PASS	PASS	PASS	0
01145.las	0	PASS	PASS	PASS	PASS	0
01146.las	0	PASS	PASS	PASS	PASS	0
01147.las	0	PASS	PASS	PASS	PASS	0
01148.las	0	PASS	PASS	PASS	PASS	0
01158.las	0	PASS	PASS	PASS	PASS	0
01159.las	0	PASS	PASS	PASS	PASS	0
01160.las	0	PASS	PASS	PASS	PASS	0
01177.las	0	PASS	PASS	PASS	PASS	0
01178.las	0	PASS	PASS	PASS	PASS	0
01179.las	0	PASS	PASS	PASS	PASS	0
01180.las	0	PASS	PASS	PASS	PASS	0
01181.las	0	PASS	PASS	PASS	PASS	0
01182.las	0	PASS	PASS	PASS	PASS	0
01183.las	0	PASS	PASS	PASS	PASS	0
01184.las	0	PASS	PASS	PASS	PASS	0
01185.las	0	PASS	PASS	PASS	PASS	0
01198.las	0	PASS	PASS	PASS	PASS	0
01199.las	0	PASS	PASS	PASS	PASS	0
01200.las	0	PASS	PASS	PASS	PASS	0
01201.las	0	PASS	PASS	PASS	PASS	0
01202.las	0	PASS	PASS	PASS	PASS	0
01203.las	0	PASS	PASS	PASS	PASS	0
01204.las	0	PASS	PASS	PASS	PASS	0
01205.las	0	PASS	PASS	PASS	PASS	0
01230.las	0	PASS	PASS	PASS	PASS	0
01231.las	0	PASS	PASS	PASS	PASS	0
01232.las	0	PASS	PASS	PASS	PASS	0
01233.las	0	PASS	PASS	PASS	PASS	0
01234.las	0	PASS	PASS	PASS	PASS	0
01235.las	0	PASS	PASS	PASS	PASS	0
01236.las	0	PASS	PASS	PASS	PASS	0

DPH-1.2 Report on ASPRS LAS File Format (Swath Data) - File Integrity - continued

File	Number of Points Outside Extent	Offset To Point Data	Offset To EVLR	Number Of Points	Number of Points by Return	Number of Duplicate Points
01237.las	0	PASS	PASS	PASS	PASS	0
01238.las	0	PASS	PASS	PASS	PASS	0
01244.las	0	PASS	PASS	PASS	PASS	0
01245.las	0	PASS	PASS	PASS	PASS	0
01246.las	0	PASS	PASS	PASS	PASS	0
01247.las	0	PASS	PASS	PASS	PASS	0
01248.las	0	PASS	PASS	PASS	PASS	0
01249.las	0	PASS	PASS	PASS	PASS	0
01250.las	0	PASS	PASS	PASS	PASS	0
01251.las	0	PASS	PASS	PASS	PASS	0
01252.las	0	PASS	PASS	PASS	PASS	0
01253.las	0	PASS	PASS	PASS	PASS	0
01254.las	0	PASS	PASS	PASS	PASS	0
01255.las	0	PASS	PASS	PASS	PASS	0
01256.las	0	PASS	PASS	PASS	PASS	0
01299.las	0	PASS	PASS	PASS	PASS	0
01316.las	0	PASS	PASS	PASS	PASS	0
02000.las	0	PASS	PASS	PASS	PASS	0
02012.las	0	PASS	PASS	PASS	PASS	0
02031.las	0	PASS	PASS	PASS	PASS	0
02032.las	0	PASS	PASS	PASS	PASS	0
02033.las	0	PASS	PASS	PASS	PASS	0
02103.las	0	PASS	PASS	PASS	PASS	0
02104.las	0	PASS	PASS	PASS	PASS	0
02105.las	0	PASS	PASS	PASS	PASS	0

DPH-1.2 Report on ASPRS LAS File Format (Tiled Data) - File Integrity

The purpose of this section is to show a table of LAS 1.4 file integrity test results for each tiled file.

File	Number of Points Outside Extent	Offset To Point Data	Offset To EVLR	Number Of Points	Number of Points by Return	Number of Duplicate Points
LD31501468.las	0	PASS	PASS	PASS	PASS	0
LD31501492.las	0	PASS	PASS	PASS	PASS	0
LD31501495.las	0	PASS	PASS	PASS	PASS	0
LD31501498.las	0	PASS	PASS	PASS	PASS	0
LD31501501.las	0	PASS	PASS	PASS	PASS	0
LD31501504.las	0	PASS	PASS	PASS	PASS	0
LD31501507.las	0	PASS	PASS	PASS	PASS	0
LD31501510.las	0	PASS	PASS	PASS	PASS	0
LD31501513.las	0	PASS	PASS	PASS	PASS	0
LD31501516.las	0	PASS	PASS	PASS	PASS	0
LD31501519.las	0	PASS	PASS	PASS	PASS	0
LD31501522.las	0	PASS	PASS	PASS	PASS	0
LD31501525.las	0	PASS	PASS	PASS	PASS	0
LD31501528.las	0	PASS	PASS	PASS	PASS	0
LD31501531.las	0	PASS	PASS	PASS	PASS	0
LD31501534.las	0	PASS	PASS	PASS	PASS	0
LD31501537.las	0	PASS	PASS	PASS	PASS	0
LD31501540.las	0	PASS	PASS	PASS	PASS	0
LD31501543.las	0	PASS	PASS	PASS	PASS	0
LD31501546.las	0	PASS	PASS	PASS	PASS	0
LD31501549.las	0	PASS	PASS	PASS	PASS	0
LD31501552.las	0	PASS	PASS	PASS	PASS	0
LD31501555.las	0	PASS	PASS	PASS	PASS	0
LD31501558.las	0	PASS	PASS	PASS	PASS	0
LD31501561.las	0	PASS	PASS	PASS	PASS	0
LD31501564.las	0	PASS	PASS	PASS	PASS	0
LD31501567.las	0	PASS	PASS	PASS	PASS	0
LD31501570.las	0	PASS	PASS	PASS	PASS	0
LD31501573.las	0	PASS	PASS	PASS	PASS	0
LD31501576.las	0	PASS	PASS	PASS	PASS	0
LD31501579.las	0	PASS	PASS	PASS	PASS	0
LD31501582.las	0	PASS	PASS	PASS	PASS	0
LD31501585.las	0	PASS	PASS	PASS	PASS	0
LD31501588.las	0	PASS	PASS	PASS	PASS	0
LD31501591.las	0	PASS	PASS	PASS	PASS	0
LD31501594.las	0	PASS	PASS	PASS	PASS	0
LD31501597.las	0	PASS	PASS	PASS	PASS	0
LD31501600.las	0	PASS	PASS	PASS	PASS	0
LD31501603.las	0	PASS	PASS	PASS	PASS	0
LD31501606.las	0	PASS	PASS	PASS	PASS	0
LD31531429.las	0	PASS	PASS	PASS	PASS	0
LD31531432.las	0	PASS	PASS	PASS	PASS	0
LD31531435.las	0	PASS	PASS	PASS	PASS	0
LD31531438.las	0	PASS	PASS	PASS	PASS	0
LD31531441.las	0	PASS	PASS	PASS	PASS	0
LD31531444.las	0	PASS	PASS	PASS	PASS	0

DPH-1.2 Report on ASPRS LAS File Format (Tiled Data) - File Integrity - continued

File	Number of Points Outside Extent	Offset To Point Data	Offset To EVLR	Number Of Points	Number of Points by Return	Number of Duplicate Points
LD31531447.las	0	PASS	PASS	PASS	PASS	0
LD31531450.las	0	PASS	PASS	PASS	PASS	0
LD31531453.las	0	PASS	PASS	PASS	PASS	0
LD31531456.las	0	PASS	PASS	PASS	PASS	0
LD31531459.las	0	PASS	PASS	PASS	PASS	0
LD31531462.las	0	PASS	PASS	PASS	PASS	0
LD31531465.las	0	PASS	PASS	PASS	PASS	0
LD31531468.las	0	PASS	PASS	PASS	PASS	0
LD31531471.las	0	PASS	PASS	PASS	PASS	0
LD31531474.las	0	PASS	PASS	PASS	PASS	0
LD31531477.las	0	PASS	PASS	PASS	PASS	0
LD31531480.las	0	PASS	PASS	PASS	PASS	0
LD31531483.las	0	PASS	PASS	PASS	PASS	0
LD31531486.las	0	PASS	PASS	PASS	PASS	0
LD31531489.las	0	PASS	PASS	PASS	PASS	0
LD31531492.las	0	PASS	PASS	PASS	PASS	0
LD31531495.las	0	PASS	PASS	PASS	PASS	0
LD31531498.las	0	PASS	PASS	PASS	PASS	0
LD31531501.las	0	PASS	PASS	PASS	PASS	0
LD31531504.las	0	PASS	PASS	PASS	PASS	0
LD31531507.las	0	PASS	PASS	PASS	PASS	0
LD31531510.las	0	PASS	PASS	PASS	PASS	0
LD31531513.las	0	PASS	PASS	PASS	PASS	0
LD31531516.las	0	PASS	PASS	PASS	PASS	0
LD31531519.las	0	PASS	PASS	PASS	PASS	0
LD31531522.las	0	PASS	PASS	PASS	PASS	0
LD31531525.las	0	PASS	PASS	PASS	PASS	0
LD31531528.las	0	PASS	PASS	PASS	PASS	0
LD31531531.las	0	PASS	PASS	PASS	PASS	0
LD31531534.las	0	PASS	PASS	PASS	PASS	0
LD31531537.las	0	PASS	PASS	PASS	PASS	0
LD31531540.las	0	PASS	PASS	PASS	PASS	0
LD31531543.las	0	PASS	PASS	PASS	PASS	0
LD31531546.las	0	PASS	PASS	PASS	PASS	0
LD31531549.las	0	PASS	PASS	PASS	PASS	0
LD31531552.las	0	PASS	PASS	PASS	PASS	0
LD31531555.las	0	PASS	PASS	PASS	PASS	0
LD31531558.las	0	PASS	PASS	PASS	PASS	0
LD31531561.las	0	PASS	PASS	PASS	PASS	0
LD31531564.las	0	PASS	PASS	PASS	PASS	0
LD31531567.las	0	PASS	PASS	PASS	PASS	0
LD31531570.las	0	PASS	PASS	PASS	PASS	0
LD31531573.las	0	PASS	PASS	PASS	PASS	0
LD31531576.las	0	PASS	PASS	PASS	PASS	0
LD31531579.las	0	PASS	PASS	PASS	PASS	0
LD31531582.las	0	PASS	PASS	PASS	PASS	0
LD31531585.las	0	PASS	PASS	PASS	PASS	0
LD31531588.las	0	PASS	PASS	PASS	PASS	0
LD31531591.las	0	PASS	PASS	PASS	PASS	0

DPH-1.2 Report on ASPRS LAS File Format (Tiled Data) - File Integrity - continued

File	Number of Points Outside Extent	Offset To Point Data	Offset To EVLR	Number Of Points	Number of Points by Return	Number of Duplicate Points
LD31531594.las	0	PASS	PASS	PASS	PASS	0
LD31531597.las	0	PASS	PASS	PASS	PASS	0
LD31531600.las	0	PASS	PASS	PASS	PASS	0
LD31531603.las	0	PASS	PASS	PASS	PASS	0
LD31531606.las	0	PASS	PASS	PASS	PASS	0
LD31561420.las	0	PASS	PASS	PASS	PASS	0
LD31561423.las	0	PASS	PASS	PASS	PASS	0
LD31561426.las	0	PASS	PASS	PASS	PASS	0
LD31561429.las	0	PASS	PASS	PASS	PASS	0
LD31561432.las	0	PASS	PASS	PASS	PASS	0
LD31561435.las	0	PASS	PASS	PASS	PASS	0
LD31561438.las	0	PASS	PASS	PASS	PASS	0
LD31561441.las	0	PASS	PASS	PASS	PASS	0
LD31561444.las	0	PASS	PASS	PASS	PASS	0
LD31561447.las	0	PASS	PASS	PASS	PASS	0
LD31561450.las	0	PASS	PASS	PASS	PASS	0
LD31561453.las	0	PASS	PASS	PASS	PASS	0
LD31561456.las	0	PASS	PASS	PASS	PASS	0
LD31561459.las	0	PASS	PASS	PASS	PASS	0
LD31561462.las	0	PASS	PASS	PASS	PASS	0
LD31561465.las	0	PASS	PASS	PASS	PASS	0
LD31561468.las	0	PASS	PASS	PASS	PASS	0
LD31561471.las	0	PASS	PASS	PASS	PASS	0
LD31561474.las	0	PASS	PASS	PASS	PASS	0
LD31561477.las	0	PASS	PASS	PASS	PASS	0
LD31561480.las	0	PASS	PASS	PASS	PASS	0
LD31561483.las	0	PASS	PASS	PASS	PASS	0
LD31561486.las	0	PASS	PASS	PASS	PASS	0
LD31561489.las	0	PASS	PASS	PASS	PASS	0
LD31561492.las	0	PASS	PASS	PASS	PASS	0
LD31561495.las	0	PASS	PASS	PASS	PASS	0
LD31561498.las	0	PASS	PASS	PASS	PASS	0
LD31561501.las	0	PASS	PASS	PASS	PASS	0
LD31561504.las	0	PASS	PASS	PASS	PASS	0
LD31561507.las	0	PASS	PASS	PASS	PASS	0
LD31561510.las	0	PASS	PASS	PASS	PASS	0
LD31561513.las	0	PASS	PASS	PASS	PASS	0
LD31561516.las	0	PASS	PASS	PASS	PASS	0
LD31561519.las	0	PASS	PASS	PASS	PASS	0
LD31561522.las	0	PASS	PASS	PASS	PASS	0
LD31561525.las	0	PASS	PASS	PASS	PASS	0
LD31561528.las	0	PASS	PASS	PASS	PASS	0
LD31561531.las	0	PASS	PASS	PASS	PASS	0
LD31561534.las	0	PASS	PASS	PASS	PASS	0
LD31561537.las	0	PASS	PASS	PASS	PASS	0
LD31561540.las	0	PASS	PASS	PASS	PASS	0
LD31561543.las	0	PASS	PASS	PASS	PASS	0
LD31561546.las	0	PASS	PASS	PASS	PASS	0
LD31561549.las	0	PASS	PASS	PASS	PASS	0

DPH-1.2 Report on ASPRS LAS File Format (Tiled Data) - File Integrity - continued

File	Number of Points Outside Extent	Offset To Point Data	Offset To EVLR	Number Of Points	Number of Points by Return	Number of Duplicate Points
LD31561552.las	0	PASS	PASS	PASS	PASS	0
LD31561555.las	0	PASS	PASS	PASS	PASS	0
LD31561558.las	0	PASS	PASS	PASS	PASS	0
LD31561561.las	0	PASS	PASS	PASS	PASS	0
LD31561564.las	0	PASS	PASS	PASS	PASS	0
LD31561567.las	0	PASS	PASS	PASS	PASS	0
LD31561570.las	0	PASS	PASS	PASS	PASS	0
LD31561573.las	0	PASS	PASS	PASS	PASS	0
LD31561576.las	0	PASS	PASS	PASS	PASS	0
LD31561579.las	0	PASS	PASS	PASS	PASS	0
LD31561582.las	0	PASS	PASS	PASS	PASS	0
LD31561585.las	0	PASS	PASS	PASS	PASS	0
LD31561588.las	0	PASS	PASS	PASS	PASS	0
LD31561591.las	0	PASS	PASS	PASS	PASS	0
LD31561594.las	0	PASS	PASS	PASS	PASS	0
LD31561597.las	0	PASS	PASS	PASS	PASS	0
LD31561600.las	0	PASS	PASS	PASS	PASS	0
LD31561603.las	0	PASS	PASS	PASS	PASS	0
LD31561606.las	0	PASS	PASS	PASS	PASS	0
LD31591399.las	0	PASS	PASS	PASS	PASS	0
LD31591402.las	0	PASS	PASS	PASS	PASS	0
LD31591417.las	0	PASS	PASS	PASS	PASS	0
LD31591420.las	0	PASS	PASS	PASS	PASS	0
LD31591423.las	0	PASS	PASS	PASS	PASS	0
LD31591426.las	0	PASS	PASS	PASS	PASS	0
LD31591429.las	0	PASS	PASS	PASS	PASS	0
LD31591432.las	0	PASS	PASS	PASS	PASS	0
LD31591435.las	0	PASS	PASS	PASS	PASS	0
LD31591438.las	0	PASS	PASS	PASS	PASS	0
LD31591441.las	0	PASS	PASS	PASS	PASS	0
LD31591444.las	0	PASS	PASS	PASS	PASS	0
LD31591447.las	0	PASS	PASS	PASS	PASS	0
LD31591450.las	0	PASS	PASS	PASS	PASS	0
LD31591453.las	0	PASS	PASS	PASS	PASS	0
LD31591456.las	0	PASS	PASS	PASS	PASS	0
LD31591459.las	0	PASS	PASS	PASS	PASS	0
LD31591462.las	0	PASS	PASS	PASS	PASS	0
LD31591465.las	0	PASS	PASS	PASS	PASS	0
LD31591468.las	0	PASS	PASS	PASS	PASS	0
LD31591471.las	0	PASS	PASS	PASS	PASS	0
LD31591474.las	0	PASS	PASS	PASS	PASS	0
LD31591477.las	0	PASS	PASS	PASS	PASS	0
LD31591480.las	0	PASS	PASS	PASS	PASS	0
LD31591483.las	0	PASS	PASS	PASS	PASS	0
LD31591486.las	0	PASS	PASS	PASS	PASS	0
LD31591489.las	0	PASS	PASS	PASS	PASS	0
LD31591492.las	0	PASS	PASS	PASS	PASS	0
LD31591495.las	0	PASS	PASS	PASS	PASS	0
LD31591498.las	0	PASS	PASS	PASS	PASS	0

DPH-1.2 Report on ASPRS LAS File Format (Tiled Data) - File Integrity - continued

File	Number of Points Outside Extent	Offset To Point Data	Offset To EVLR	Number Of Points	Number of Points by Return	Number of Duplicate Points
LD31591501.las	0	PASS	PASS	PASS	PASS	0
LD31591504.las	0	PASS	PASS	PASS	PASS	0
LD31591507.las	0	PASS	PASS	PASS	PASS	0
LD31591510.las	0	PASS	PASS	PASS	PASS	0
LD31591513.las	0	PASS	PASS	PASS	PASS	0
LD31591516.las	0	PASS	PASS	PASS	PASS	0
LD31591519.las	0	PASS	PASS	PASS	PASS	0
LD31591522.las	0	PASS	PASS	PASS	PASS	0
LD31591525.las	0	PASS	PASS	PASS	PASS	0
LD31591528.las	0	PASS	PASS	PASS	PASS	0
LD31591531.las	0	PASS	PASS	PASS	PASS	0
LD31591534.las	0	PASS	PASS	PASS	PASS	0
LD31591537.las	0	PASS	PASS	PASS	PASS	0
LD31591540.las	0	PASS	PASS	PASS	PASS	0
LD31591543.las	0	PASS	PASS	PASS	PASS	0
LD31591546.las	0	PASS	PASS	PASS	PASS	0
LD31591549.las	0	PASS	PASS	PASS	PASS	0
LD31591552.las	0	PASS	PASS	PASS	PASS	0
LD31591555.las	0	PASS	PASS	PASS	PASS	0
LD31591558.las	0	PASS	PASS	PASS	PASS	0
LD31591561.las	0	PASS	PASS	PASS	PASS	0
LD31591564.las	0	PASS	PASS	PASS	PASS	0
LD31591567.las	0	PASS	PASS	PASS	PASS	0
LD31591570.las	0	PASS	PASS	PASS	PASS	0
LD31591573.las	0	PASS	PASS	PASS	PASS	0
LD31591576.las	0	PASS	PASS	PASS	PASS	0
LD31591579.las	0	PASS	PASS	PASS	PASS	0
LD31591582.las	0	PASS	PASS	PASS	PASS	0
LD31591585.las	0	PASS	PASS	PASS	PASS	0
LD31591588.las	0	PASS	PASS	PASS	PASS	0
LD31591591.las	0	PASS	PASS	PASS	PASS	0
LD31591594.las	0	PASS	PASS	PASS	PASS	0
LD31591597.las	0	PASS	PASS	PASS	PASS	0
LD31591600.las	0	PASS	PASS	PASS	PASS	0
LD31591603.las	0	PASS	PASS	PASS	PASS	0
LD31591606.las	0	PASS	PASS	PASS	PASS	0
LD31621396.las	0	PASS	PASS	PASS	PASS	0
LD31621399.las	0	PASS	PASS	PASS	PASS	0
LD31621414.las	0	PASS	PASS	PASS	PASS	0
LD31621417.las	0	PASS	PASS	PASS	PASS	0
LD31621420.las	0	PASS	PASS	PASS	PASS	0
LD31621423.las	0	PASS	PASS	PASS	PASS	0
LD31621426.las	0	PASS	PASS	PASS	PASS	0
LD31621429.las	0	PASS	PASS	PASS	PASS	0
LD31621432.las	0	PASS	PASS	PASS	PASS	0
LD31621435.las	0	PASS	PASS	PASS	PASS	0
LD31621438.las	0	PASS	PASS	PASS	PASS	0
LD31621441.las	0	PASS	PASS	PASS	PASS	0
LD31621444.las	0	PASS	PASS	PASS	PASS	0

DPH-1.2 Report on ASPRS LAS File Format (Tiled Data) - File Integrity - continued

File	Number of Points Outside Extent	Offset To Point Data	Offset To EVLR	Number Of Points	Number of Points by Return	Number of Duplicate Points
LD31621447.las	0	PASS	PASS	PASS	PASS	0
LD31621450.las	0	PASS	PASS	PASS	PASS	0
LD31621453.las	0	PASS	PASS	PASS	PASS	0
LD31621456.las	0	PASS	PASS	PASS	PASS	0
LD31621459.las	0	PASS	PASS	PASS	PASS	0
LD31621462.las	0	PASS	PASS	PASS	PASS	0
LD31621465.las	0	PASS	PASS	PASS	PASS	0
LD31621468.las	0	PASS	PASS	PASS	PASS	0
LD31621471.las	0	PASS	PASS	PASS	PASS	0
LD31621474.las	0	PASS	PASS	PASS	PASS	0
LD31621477.las	0	PASS	PASS	PASS	PASS	0
LD31621480.las	0	PASS	PASS	PASS	PASS	0
LD31621483.las	0	PASS	PASS	PASS	PASS	0
LD31621486.las	0	PASS	PASS	PASS	PASS	0
LD31621489.las	0	PASS	PASS	PASS	PASS	0
LD31621492.las	0	PASS	PASS	PASS	PASS	0
LD31621495.las	0	PASS	PASS	PASS	PASS	0
LD31621498.las	0	PASS	PASS	PASS	PASS	0
LD31621501.las	0	PASS	PASS	PASS	PASS	0
LD31621504.las	0	PASS	PASS	PASS	PASS	0
LD31621507.las	0	PASS	PASS	PASS	PASS	0
LD31621510.las	0	PASS	PASS	PASS	PASS	0
LD31621513.las	0	PASS	PASS	PASS	PASS	0
LD31621516.las	0	PASS	PASS	PASS	PASS	0
LD31621519.las	0	PASS	PASS	PASS	PASS	0
LD31621522.las	0	PASS	PASS	PASS	PASS	0
LD31621525.las	0	PASS	PASS	PASS	PASS	0
LD31621528.las	0	PASS	PASS	PASS	PASS	0
LD31621531.las	0	PASS	PASS	PASS	PASS	0
LD31621534.las	0	PASS	PASS	PASS	PASS	0
LD31621537.las	0	PASS	PASS	PASS	PASS	0
LD31621540.las	0	PASS	PASS	PASS	PASS	0
LD31621543.las	0	PASS	PASS	PASS	PASS	0
LD31621546.las	0	PASS	PASS	PASS	PASS	0
LD31621549.las	0	PASS	PASS	PASS	PASS	0
LD31621552.las	0	PASS	PASS	PASS	PASS	0
LD31621555.las	0	PASS	PASS	PASS	PASS	0
LD31621558.las	0	PASS	PASS	PASS	PASS	0
LD31621561.las	0	PASS	PASS	PASS	PASS	0
LD31621564.las	0	PASS	PASS	PASS	PASS	0
LD31621567.las	0	PASS	PASS	PASS	PASS	0
LD31621570.las	0	PASS	PASS	PASS	PASS	0
LD31621573.las	0	PASS	PASS	PASS	PASS	0
LD31621576.las	0	PASS	PASS	PASS	PASS	0
LD31621579.las	0	PASS	PASS	PASS	PASS	0
LD31621582.las	0	PASS	PASS	PASS	PASS	0
LD31621585.las	0	PASS	PASS	PASS	PASS	0
LD31621588.las	0	PASS	PASS	PASS	PASS	0
LD31621591.las	0	PASS	PASS	PASS	PASS	0

DPH-1.2 Report on ASPRS LAS File Format (Tiled Data) - File Integrity - continued

File	Number of Points Outside Extent	Offset To Point Data	Offset To EVLR	Number Of Points	Number of Points by Return	Number of Duplicate Points
LD31621594.las	0	PASS	PASS	PASS	PASS	0
LD31621597.las	0	PASS	PASS	PASS	PASS	0
LD31621600.las	0	PASS	PASS	PASS	PASS	0
LD31621603.las	0	PASS	PASS	PASS	PASS	0
LD31621606.las	0	PASS	PASS	PASS	PASS	0
LD31651396.las	0	PASS	PASS	PASS	PASS	0
LD31651399.las	0	PASS	PASS	PASS	PASS	0
LD31651414.las	0	PASS	PASS	PASS	PASS	0
LD31651417.las	0	PASS	PASS	PASS	PASS	0
LD31651420.las	0	PASS	PASS	PASS	PASS	0
LD31651423.las	0	PASS	PASS	PASS	PASS	0
LD31651426.las	0	PASS	PASS	PASS	PASS	0
LD31651429.las	0	PASS	PASS	PASS	PASS	0
LD31651432.las	0	PASS	PASS	PASS	PASS	0
LD31651435.las	0	PASS	PASS	PASS	PASS	0
LD31651438.las	0	PASS	PASS	PASS	PASS	0
LD31651441.las	0	PASS	PASS	PASS	PASS	0
LD31651444.las	0	PASS	PASS	PASS	PASS	0
LD31651447.las	0	PASS	PASS	PASS	PASS	0
LD31651450.las	0	PASS	PASS	PASS	PASS	0
LD31651453.las	0	PASS	PASS	PASS	PASS	0
LD31651456.las	0	PASS	PASS	PASS	PASS	0
LD31651459.las	0	PASS	PASS	PASS	PASS	0
LD31651462.las	0	PASS	PASS	PASS	PASS	0
LD31651465.las	0	PASS	PASS	PASS	PASS	0
LD31651468.las	0	PASS	PASS	PASS	PASS	0
LD31651471.las	0	PASS	PASS	PASS	PASS	0
LD31651474.las	0	PASS	PASS	PASS	PASS	0
LD31651477.las	0	PASS	PASS	PASS	PASS	0
LD31651480.las	0	PASS	PASS	PASS	PASS	0
LD31651483.las	0	PASS	PASS	PASS	PASS	0
LD31651486.las	0	PASS	PASS	PASS	PASS	0
LD31651489.las	0	PASS	PASS	PASS	PASS	0
LD31651492.las	0	PASS	PASS	PASS	PASS	0
LD31651495.las	0	PASS	PASS	PASS	PASS	0
LD31651498.las	0	PASS	PASS	PASS	PASS	0
LD31651501.las	0	PASS	PASS	PASS	PASS	0
LD31651504.las	0	PASS	PASS	PASS	PASS	0
LD31651507.las	0	PASS	PASS	PASS	PASS	0
LD31651510.las	0	PASS	PASS	PASS	PASS	0
LD31651513.las	0	PASS	PASS	PASS	PASS	0
LD31651516.las	0	PASS	PASS	PASS	PASS	0
LD31651519.las	0	PASS	PASS	PASS	PASS	0
LD31651522.las	0	PASS	PASS	PASS	PASS	0
LD31651525.las	0	PASS	PASS	PASS	PASS	0
LD31651528.las	0	PASS	PASS	PASS	PASS	0
LD31651531.las	0	PASS	PASS	PASS	PASS	0
LD31651534.las	0	PASS	PASS	PASS	PASS	0
LD31651537.las	0	PASS	PASS	PASS	PASS	0

DPH-1.2 Report on ASPRS LAS File Format (Tiled Data) - File Integrity - continued

File	Number of Points Outside Extent	Offset To Point Data	Offset To EVLR	Number Of Points	Number of Points by Return	Number of Duplicate Points
LD31651540.las	0	PASS	PASS	PASS	PASS	0
LD31651543.las	0	PASS	PASS	PASS	PASS	0
LD31651546.las	0	PASS	PASS	PASS	PASS	0
LD31651549.las	0	PASS	PASS	PASS	PASS	0
LD31651552.las	0	PASS	PASS	PASS	PASS	0
LD31651555.las	0	PASS	PASS	PASS	PASS	0
LD31651558.las	0	PASS	PASS	PASS	PASS	0
LD31651561.las	0	PASS	PASS	PASS	PASS	0
LD31651564.las	0	PASS	PASS	PASS	PASS	0
LD31651567.las	0	PASS	PASS	PASS	PASS	0
LD31651570.las	0	PASS	PASS	PASS	PASS	0
LD31651573.las	0	PASS	PASS	PASS	PASS	0
LD31651576.las	0	PASS	PASS	PASS	PASS	0
LD31651579.las	0	PASS	PASS	PASS	PASS	0
LD31651582.las	0	PASS	PASS	PASS	PASS	0
LD31651585.las	0	PASS	PASS	PASS	PASS	0
LD31651588.las	0	PASS	PASS	PASS	PASS	0
LD31651591.las	0	PASS	PASS	PASS	PASS	0
LD31651594.las	0	PASS	PASS	PASS	PASS	0
LD31651597.las	0	PASS	PASS	PASS	PASS	0
LD31651600.las	0	PASS	PASS	PASS	PASS	0
LD31651603.las	0	PASS	PASS	PASS	PASS	0
LD31651606.las	0	PASS	PASS	PASS	PASS	0
LD31681396.las	0	PASS	PASS	PASS	PASS	0
LD31681399.las	0	PASS	PASS	PASS	PASS	0
LD31681411.las	0	PASS	PASS	PASS	PASS	0
LD31681414.las	0	PASS	PASS	PASS	PASS	0
LD31681417.las	0	PASS	PASS	PASS	PASS	0
LD31681420.las	0	PASS	PASS	PASS	PASS	0
LD31681423.las	0	PASS	PASS	PASS	PASS	0
LD31681426.las	0	PASS	PASS	PASS	PASS	0
LD31681429.las	0	PASS	PASS	PASS	PASS	0
LD31681432.las	0	PASS	PASS	PASS	PASS	0
LD31681435.las	0	PASS	PASS	PASS	PASS	0
LD31681438.las	0	PASS	PASS	PASS	PASS	0
LD31681441.las	0	PASS	PASS	PASS	PASS	0
LD31681444.las	0	PASS	PASS	PASS	PASS	0
LD31681447.las	0	PASS	PASS	PASS	PASS	0
LD31681450.las	0	PASS	PASS	PASS	PASS	0
LD31681453.las	0	PASS	PASS	PASS	PASS	0
LD31681456.las	0	PASS	PASS	PASS	PASS	0
LD31681459.las	0	PASS	PASS	PASS	PASS	0
LD31681462.las	0	PASS	PASS	PASS	PASS	0
LD31681465.las	0	PASS	PASS	PASS	PASS	0
LD31681468.las	0	PASS	PASS	PASS	PASS	0
LD31681471.las	0	PASS	PASS	PASS	PASS	0
LD31681474.las	0	PASS	PASS	PASS	PASS	0
LD31681477.las	0	PASS	PASS	PASS	PASS	0
LD31681480.las	0	PASS	PASS	PASS	PASS	0

DPH-1.2 Report on ASPRS LAS File Format (Tiled Data) - File Integrity - continued

File	Number of Points Outside Extent	Offset To Point Data	Offset To EVLR	Number Of Points	Number of Points by Return	Number of Duplicate Points
LD31681483.las	0	PASS	PASS	PASS	PASS	0
LD31681486.las	0	PASS	PASS	PASS	PASS	0
LD31681489.las	0	PASS	PASS	PASS	PASS	0
LD31681492.las	0	PASS	PASS	PASS	PASS	0
LD31681495.las	0	PASS	PASS	PASS	PASS	0
LD31681498.las	0	PASS	PASS	PASS	PASS	0
LD31681501.las	0	PASS	PASS	PASS	PASS	0
LD31681504.las	0	PASS	PASS	PASS	PASS	0
LD31681507.las	0	PASS	PASS	PASS	PASS	0
LD31681510.las	0	PASS	PASS	PASS	PASS	0
LD31681513.las	0	PASS	PASS	PASS	PASS	0
LD31681516.las	0	PASS	PASS	PASS	PASS	0
LD31681519.las	0	PASS	PASS	PASS	PASS	0
LD31681522.las	0	PASS	PASS	PASS	PASS	0
LD31681525.las	0	PASS	PASS	PASS	PASS	0
LD31681528.las	0	PASS	PASS	PASS	PASS	0
LD31681531.las	0	PASS	PASS	PASS	PASS	0
LD31681534.las	0	PASS	PASS	PASS	PASS	0
LD31681537.las	0	PASS	PASS	PASS	PASS	0
LD31681540.las	0	PASS	PASS	PASS	PASS	0
LD31681543.las	0	PASS	PASS	PASS	PASS	0
LD31681546.las	0	PASS	PASS	PASS	PASS	0
LD31681549.las	0	PASS	PASS	PASS	PASS	0
LD31681552.las	0	PASS	PASS	PASS	PASS	0
LD31681555.las	0	PASS	PASS	PASS	PASS	0
LD31681558.las	0	PASS	PASS	PASS	PASS	0
LD31681561.las	0	PASS	PASS	PASS	PASS	0
LD31681564.las	0	PASS	PASS	PASS	PASS	0
LD31681567.las	0	PASS	PASS	PASS	PASS	0
LD31681570.las	0	PASS	PASS	PASS	PASS	0
LD31681573.las	0	PASS	PASS	PASS	PASS	0
LD31681576.las	0	PASS	PASS	PASS	PASS	0
LD31681579.las	0	PASS	PASS	PASS	PASS	0
LD31681582.las	0	PASS	PASS	PASS	PASS	0
LD31681585.las	0	PASS	PASS	PASS	PASS	0
LD31681588.las	0	PASS	PASS	PASS	PASS	0
LD31681591.las	0	PASS	PASS	PASS	PASS	0
LD31681594.las	0	PASS	PASS	PASS	PASS	0
LD31681597.las	0	PASS	PASS	PASS	PASS	0
LD31681600.las	0	PASS	PASS	PASS	PASS	0
LD31681603.las	0	PASS	PASS	PASS	PASS	0
LD31681606.las	0	PASS	PASS	PASS	PASS	0
LD31711396.las	0	PASS	PASS	PASS	PASS	0
LD31711411.las	0	PASS	PASS	PASS	PASS	0
LD31711414.las	0	PASS	PASS	PASS	PASS	0
LD31711417.las	0	PASS	PASS	PASS	PASS	0
LD31711420.las	0	PASS	PASS	PASS	PASS	0
LD31711423.las	0	PASS	PASS	PASS	PASS	0
LD31711426.las	0	PASS	PASS	PASS	PASS	0

DPH-1.2 Report on ASPRS LAS File Format (Tiled Data) - File Integrity - continued

File	Number of Points Outside Extent	Offset To Point Data	Offset To EVLR	Number Of Points	Number of Points by Return	Number of Duplicate Points
LD31711429.las	0	PASS	PASS	PASS	PASS	0
LD31711432.las	0	PASS	PASS	PASS	PASS	0
LD31711435.las	0	PASS	PASS	PASS	PASS	0
LD31711438.las	0	PASS	PASS	PASS	PASS	0
LD31711441.las	0	PASS	PASS	PASS	PASS	0
LD31711444.las	0	PASS	PASS	PASS	PASS	0
LD31711447.las	0	PASS	PASS	PASS	PASS	0
LD31711450.las	0	PASS	PASS	PASS	PASS	0
LD31711453.las	0	PASS	PASS	PASS	PASS	0
LD31711456.las	0	PASS	PASS	PASS	PASS	0
LD31711459.las	0	PASS	PASS	PASS	PASS	0
LD31711462.las	0	PASS	PASS	PASS	PASS	0
LD31711465.las	0	PASS	PASS	PASS	PASS	0
LD31711468.las	0	PASS	PASS	PASS	PASS	0
LD31711471.las	0	PASS	PASS	PASS	PASS	0
LD31711474.las	0	PASS	PASS	PASS	PASS	0
LD31711477.las	0	PASS	PASS	PASS	PASS	0
LD31711480.las	0	PASS	PASS	PASS	PASS	0
LD31711483.las	0	PASS	PASS	PASS	PASS	0
LD31711486.las	0	PASS	PASS	PASS	PASS	0
LD31711489.las	0	PASS	PASS	PASS	PASS	0
LD31711492.las	0	PASS	PASS	PASS	PASS	0
LD31711495.las	0	PASS	PASS	PASS	PASS	0
LD31711498.las	0	PASS	PASS	PASS	PASS	0
LD31711501.las	0	PASS	PASS	PASS	PASS	0
LD31711504.las	0	PASS	PASS	PASS	PASS	0
LD31711507.las	0	PASS	PASS	PASS	PASS	0
LD31711510.las	0	PASS	PASS	PASS	PASS	0
LD31711513.las	0	PASS	PASS	PASS	PASS	0
LD31711516.las	0	PASS	PASS	PASS	PASS	0
LD31711519.las	0	PASS	PASS	PASS	PASS	0
LD31711522.las	0	PASS	PASS	PASS	PASS	0
LD31711525.las	0	PASS	PASS	PASS	PASS	0
LD31711528.las	0	PASS	PASS	PASS	PASS	0
LD31711531.las	0	PASS	PASS	PASS	PASS	0
LD31711534.las	0	PASS	PASS	PASS	PASS	0
LD31711537.las	0	PASS	PASS	PASS	PASS	0
LD31711540.las	0	PASS	PASS	PASS	PASS	0
LD31711543.las	0	PASS	PASS	PASS	PASS	0
LD31711546.las	0	PASS	PASS	PASS	PASS	0
LD31711549.las	0	PASS	PASS	PASS	PASS	0
LD31711552.las	0	PASS	PASS	PASS	PASS	0
LD31711555.las	0	PASS	PASS	PASS	PASS	0
LD31711558.las	0	PASS	PASS	PASS	PASS	0
LD31711561.las	0	PASS	PASS	PASS	PASS	0
LD31711564.las	0	PASS	PASS	PASS	PASS	0
LD31711567.las	0	PASS	PASS	PASS	PASS	0
LD31711570.las	0	PASS	PASS	PASS	PASS	0
LD31711573.las	0	PASS	PASS	PASS	PASS	0

DPH-1.2 Report on ASPRS LAS File Format (Tiled Data) - File Integrity - continued

File	Number of Points Outside Extent	Offset To Point Data	Offset To EVLR	Number Of Points	Number of Points by Return	Number of Duplicate Points
LD31711576.las	0	PASS	PASS	PASS	PASS	0
LD31711579.las	0	PASS	PASS	PASS	PASS	0
LD31711582.las	0	PASS	PASS	PASS	PASS	0
LD31711585.las	0	PASS	PASS	PASS	PASS	0
LD31711588.las	0	PASS	PASS	PASS	PASS	0
LD31711591.las	0	PASS	PASS	PASS	PASS	0
LD31711594.las	0	PASS	PASS	PASS	PASS	0
LD31711597.las	0	PASS	PASS	PASS	PASS	0
LD31711600.las	0	PASS	PASS	PASS	PASS	0
LD31711603.las	0	PASS	PASS	PASS	PASS	0
LD31711606.las	0	PASS	PASS	PASS	PASS	0
LD31741396.las	0	PASS	PASS	PASS	PASS	0
LD31741411.las	0	PASS	PASS	PASS	PASS	0
LD31741414.las	0	PASS	PASS	PASS	PASS	0
LD31741417.las	0	PASS	PASS	PASS	PASS	0
LD31741420.las	0	PASS	PASS	PASS	PASS	0
LD31741423.las	0	PASS	PASS	PASS	PASS	0
LD31741426.las	0	PASS	PASS	PASS	PASS	0
LD31741429.las	0	PASS	PASS	PASS	PASS	0
LD31741432.las	0	PASS	PASS	PASS	PASS	0
LD31741435.las	0	PASS	PASS	PASS	PASS	0
LD31741438.las	0	PASS	PASS	PASS	PASS	0
LD31741441.las	0	PASS	PASS	PASS	PASS	0
LD31741444.las	0	PASS	PASS	PASS	PASS	0
LD31741447.las	0	PASS	PASS	PASS	PASS	0
LD31741450.las	0	PASS	PASS	PASS	PASS	0
LD31741453.las	0	PASS	PASS	PASS	PASS	0
LD31741456.las	0	PASS	PASS	PASS	PASS	0
LD31741459.las	0	PASS	PASS	PASS	PASS	0
LD31741462.las	0	PASS	PASS	PASS	PASS	0
LD31741465.las	0	PASS	PASS	PASS	PASS	0
LD31741468.las	0	PASS	PASS	PASS	PASS	0
LD31741471.las	0	PASS	PASS	PASS	PASS	0
LD31741474.las	0	PASS	PASS	PASS	PASS	0
LD31741477.las	0	PASS	PASS	PASS	PASS	0
LD31741480.las	0	PASS	PASS	PASS	PASS	0
LD31741483.las	0	PASS	PASS	PASS	PASS	0
LD31741486.las	0	PASS	PASS	PASS	PASS	0
LD31741489.las	0	PASS	PASS	PASS	PASS	0
LD31741492.las	0	PASS	PASS	PASS	PASS	0
LD31741495.las	0	PASS	PASS	PASS	PASS	0
LD31741498.las	0	PASS	PASS	PASS	PASS	0
LD31741501.las	0	PASS	PASS	PASS	PASS	0
LD31741504.las	0	PASS	PASS	PASS	PASS	0
LD31741507.las	0	PASS	PASS	PASS	PASS	0
LD31741510.las	0	PASS	PASS	PASS	PASS	0
LD31741513.las	0	PASS	PASS	PASS	PASS	0
LD31741516.las	0	PASS	PASS	PASS	PASS	0
LD31741519.las	0	PASS	PASS	PASS	PASS	0

DPH-1.2 Report on ASPRS LAS File Format (Tiled Data) - File Integrity - continued

File	Number of Points Outside Extent	Offset To Point Data	Offset To EVLR	Number Of Points	Number of Points by Return	Number of Duplicate Points
LD31741522.las	0	PASS	PASS	PASS	PASS	0
LD31741525.las	0	PASS	PASS	PASS	PASS	0
LD31741528.las	0	PASS	PASS	PASS	PASS	0
LD31741531.las	0	PASS	PASS	PASS	PASS	0
LD31741534.las	0	PASS	PASS	PASS	PASS	0
LD31741537.las	0	PASS	PASS	PASS	PASS	0
LD31741540.las	0	PASS	PASS	PASS	PASS	0
LD31741543.las	0	PASS	PASS	PASS	PASS	0
LD31741546.las	0	PASS	PASS	PASS	PASS	0
LD31741549.las	0	PASS	PASS	PASS	PASS	0
LD31741552.las	0	PASS	PASS	PASS	PASS	0
LD31741555.las	0	PASS	PASS	PASS	PASS	0
LD31741558.las	0	PASS	PASS	PASS	PASS	0
LD31741561.las	0	PASS	PASS	PASS	PASS	0
LD31741564.las	0	PASS	PASS	PASS	PASS	0
LD31741567.las	0	PASS	PASS	PASS	PASS	0
LD31741570.las	0	PASS	PASS	PASS	PASS	0
LD31741573.las	0	PASS	PASS	PASS	PASS	0
LD31741576.las	0	PASS	PASS	PASS	PASS	0
LD31741579.las	0	PASS	PASS	PASS	PASS	0
LD31741582.las	0	PASS	PASS	PASS	PASS	0
LD31741585.las	0	PASS	PASS	PASS	PASS	0
LD31741588.las	0	PASS	PASS	PASS	PASS	0
LD31741591.las	0	PASS	PASS	PASS	PASS	0
LD31741594.las	0	PASS	PASS	PASS	PASS	0
LD31741597.las	0	PASS	PASS	PASS	PASS	0
LD31741600.las	0	PASS	PASS	PASS	PASS	0
LD31741603.las	0	PASS	PASS	PASS	PASS	0
LD31741606.las	0	PASS	PASS	PASS	PASS	0
LD31771396.las	0	PASS	PASS	PASS	PASS	0
LD31771411.las	0	PASS	PASS	PASS	PASS	0
LD31771414.las	0	PASS	PASS	PASS	PASS	0
LD31771417.las	0	PASS	PASS	PASS	PASS	0
LD31771420.las	0	PASS	PASS	PASS	PASS	0
LD31771423.las	0	PASS	PASS	PASS	PASS	0
LD31771426.las	0	PASS	PASS	PASS	PASS	0
LD31771429.las	0	PASS	PASS	PASS	PASS	0
LD31771432.las	0	PASS	PASS	PASS	PASS	0
LD31771435.las	0	PASS	PASS	PASS	PASS	0
LD31771438.las	0	PASS	PASS	PASS	PASS	0
LD31771441.las	0	PASS	PASS	PASS	PASS	0
LD31771444.las	0	PASS	PASS	PASS	PASS	0
LD31771447.las	0	PASS	PASS	PASS	PASS	0
LD31771450.las	0	PASS	PASS	PASS	PASS	0
LD31771453.las	0	PASS	PASS	PASS	PASS	0
LD31771456.las	0	PASS	PASS	PASS	PASS	0
LD31771459.las	0	PASS	PASS	PASS	PASS	0
LD31771462.las	0	PASS	PASS	PASS	PASS	0
LD31771465.las	0	PASS	PASS	PASS	PASS	0

DPH-1.2 Report on ASPRS LAS File Format (Tiled Data) - File Integrity - continued

File	Number of Points Outside Extent	Offset To Point Data	Offset To EVLR	Number Of Points	Number of Points by Return	Number of Duplicate Points
LD31771468.las	0	PASS	PASS	PASS	PASS	0
LD31771471.las	0	PASS	PASS	PASS	PASS	0
LD31771474.las	0	PASS	PASS	PASS	PASS	0
LD31771477.las	0	PASS	PASS	PASS	PASS	0
LD31771480.las	0	PASS	PASS	PASS	PASS	0
LD31771483.las	0	PASS	PASS	PASS	PASS	0
LD31771486.las	0	PASS	PASS	PASS	PASS	0
LD31771489.las	0	PASS	PASS	PASS	PASS	0
LD31771492.las	0	PASS	PASS	PASS	PASS	0
LD31771495.las	0	PASS	PASS	PASS	PASS	0
LD31771498.las	0	PASS	PASS	PASS	PASS	0
LD31771501.las	0	PASS	PASS	PASS	PASS	0
LD31771504.las	0	PASS	PASS	PASS	PASS	0
LD31771507.las	0	PASS	PASS	PASS	PASS	0
LD31771510.las	0	PASS	PASS	PASS	PASS	0
LD31771513.las	0	PASS	PASS	PASS	PASS	0
LD31771516.las	0	PASS	PASS	PASS	PASS	0
LD31771519.las	0	PASS	PASS	PASS	PASS	0
LD31771522.las	0	PASS	PASS	PASS	PASS	0
LD31771525.las	0	PASS	PASS	PASS	PASS	0
LD31771528.las	0	PASS	PASS	PASS	PASS	0
LD31771531.las	0	PASS	PASS	PASS	PASS	0
LD31771534.las	0	PASS	PASS	PASS	PASS	0
LD31771537.las	0	PASS	PASS	PASS	PASS	0
LD31771540.las	0	PASS	PASS	PASS	PASS	0
LD31771543.las	0	PASS	PASS	PASS	PASS	0
LD31771546.las	0	PASS	PASS	PASS	PASS	0
LD31771549.las	0	PASS	PASS	PASS	PASS	0
LD31771552.las	0	PASS	PASS	PASS	PASS	0
LD31771555.las	0	PASS	PASS	PASS	PASS	0
LD31771558.las	0	PASS	PASS	PASS	PASS	0
LD31771561.las	0	PASS	PASS	PASS	PASS	0
LD31771564.las	0	PASS	PASS	PASS	PASS	0
LD31771567.las	0	PASS	PASS	PASS	PASS	0
LD31771570.las	0	PASS	PASS	PASS	PASS	0
LD31771573.las	0	PASS	PASS	PASS	PASS	0
LD31771576.las	0	PASS	PASS	PASS	PASS	0
LD31771579.las	0	PASS	PASS	PASS	PASS	0
LD31771582.las	0	PASS	PASS	PASS	PASS	0
LD31771585.las	0	PASS	PASS	PASS	PASS	0
LD31771588.las	0	PASS	PASS	PASS	PASS	0
LD31771591.las	0	PASS	PASS	PASS	PASS	0
LD31771594.las	0	PASS	PASS	PASS	PASS	0
LD31771597.las	0	PASS	PASS	PASS	PASS	0
LD31771600.las	0	PASS	PASS	PASS	PASS	0
LD31771603.las	0	PASS	PASS	PASS	PASS	0
LD31771606.las	0	PASS	PASS	PASS	PASS	0
LD31801396.las	0	PASS	PASS	PASS	PASS	0
LD31801411.las	0	PASS	PASS	PASS	PASS	0

DPH-1.2 Report on ASPRS LAS File Format (Tiled Data) - File Integrity - continued

File	Number of Points Outside Extent	Offset To Point Data	Offset To EVLR	Number Of Points	Number of Points by Return	Number of Duplicate Points
LD31801414.las	0	PASS	PASS	PASS	PASS	0
LD31801417.las	0	PASS	PASS	PASS	PASS	0
LD31801420.las	0	PASS	PASS	PASS	PASS	0
LD31801423.las	0	PASS	PASS	PASS	PASS	0
LD31801426.las	0	PASS	PASS	PASS	PASS	0
LD31801429.las	0	PASS	PASS	PASS	PASS	0
LD31801432.las	0	PASS	PASS	PASS	PASS	0
LD31801435.las	0	PASS	PASS	PASS	PASS	0
LD31801438.las	0	PASS	PASS	PASS	PASS	0
LD31801441.las	0	PASS	PASS	PASS	PASS	0
LD31801444.las	0	PASS	PASS	PASS	PASS	0
LD31801447.las	0	PASS	PASS	PASS	PASS	0
LD31801450.las	0	PASS	PASS	PASS	PASS	0
LD31801453.las	0	PASS	PASS	PASS	PASS	0
LD31801456.las	0	PASS	PASS	PASS	PASS	0
LD31801459.las	0	PASS	PASS	PASS	PASS	0
LD31801462.las	0	PASS	PASS	PASS	PASS	0
LD31801465.las	0	PASS	PASS	PASS	PASS	0
LD31801468.las	0	PASS	PASS	PASS	PASS	0
LD31801471.las	0	PASS	PASS	PASS	PASS	0
LD31801474.las	0	PASS	PASS	PASS	PASS	0
LD31801477.las	0	PASS	PASS	PASS	PASS	0
LD31801480.las	0	PASS	PASS	PASS	PASS	0
LD31801483.las	0	PASS	PASS	PASS	PASS	0
LD31801486.las	0	PASS	PASS	PASS	PASS	0
LD31801489.las	0	PASS	PASS	PASS	PASS	0
LD31801492.las	0	PASS	PASS	PASS	PASS	0
LD31801495.las	0	PASS	PASS	PASS	PASS	0
LD31801498.las	0	PASS	PASS	PASS	PASS	0
LD31801501.las	0	PASS	PASS	PASS	PASS	0
LD31801504.las	0	PASS	PASS	PASS	PASS	0
LD31801507.las	0	PASS	PASS	PASS	PASS	0
LD31801510.las	0	PASS	PASS	PASS	PASS	0
LD31801513.las	0	PASS	PASS	PASS	PASS	0
LD31801516.las	0	PASS	PASS	PASS	PASS	0
LD31801519.las	0	PASS	PASS	PASS	PASS	0
LD31801522.las	0	PASS	PASS	PASS	PASS	0
LD31801525.las	0	PASS	PASS	PASS	PASS	0
LD31801528.las	0	PASS	PASS	PASS	PASS	0
LD31801531.las	0	PASS	PASS	PASS	PASS	0
LD31801534.las	0	PASS	PASS	PASS	PASS	0
LD31801537.las	0	PASS	PASS	PASS	PASS	0
LD31801540.las	0	PASS	PASS	PASS	PASS	0
LD31801543.las	0	PASS	PASS	PASS	PASS	0
LD31801546.las	0	PASS	PASS	PASS	PASS	0
LD31801549.las	0	PASS	PASS	PASS	PASS	0
LD31801552.las	0	PASS	PASS	PASS	PASS	0
LD31801555.las	0	PASS	PASS	PASS	PASS	0
LD31801558.las	0	PASS	PASS	PASS	PASS	0

DPH-1.2 Report on ASPRS LAS File Format (Tiled Data) - File Integrity - continued

File	Number of Points Outside Extent	Offset To Point Data	Offset To EVLR	Number Of Points	Number of Points by Return	Number of Duplicate Points
LD31801561.las	0	PASS	PASS	PASS	PASS	0
LD31801564.las	0	PASS	PASS	PASS	PASS	0
LD31801567.las	0	PASS	PASS	PASS	PASS	0
LD31801570.las	0	PASS	PASS	PASS	PASS	0
LD31801573.las	0	PASS	PASS	PASS	PASS	0
LD31801576.las	0	PASS	PASS	PASS	PASS	0
LD31801579.las	0	PASS	PASS	PASS	PASS	0
LD31801582.las	0	PASS	PASS	PASS	PASS	0
LD31801585.las	0	PASS	PASS	PASS	PASS	0
LD31801588.las	0	PASS	PASS	PASS	PASS	0
LD31801591.las	0	PASS	PASS	PASS	PASS	0
LD31801594.las	0	PASS	PASS	PASS	PASS	0
LD31801597.las	0	PASS	PASS	PASS	PASS	0
LD31801600.las	0	PASS	PASS	PASS	PASS	0
LD31801603.las	0	PASS	PASS	PASS	PASS	0
LD31801606.las	0	PASS	PASS	PASS	PASS	0
LD31831396.las	0	PASS	PASS	PASS	PASS	0
LD31831411.las	0	PASS	PASS	PASS	PASS	0
LD31831414.las	0	PASS	PASS	PASS	PASS	0
LD31831417.las	0	PASS	PASS	PASS	PASS	0
LD31831420.las	0	PASS	PASS	PASS	PASS	0
LD31831423.las	0	PASS	PASS	PASS	PASS	0
LD31831426.las	0	PASS	PASS	PASS	PASS	0
LD31831429.las	0	PASS	PASS	PASS	PASS	0
LD31831432.las	0	PASS	PASS	PASS	PASS	0
LD31831435.las	0	PASS	PASS	PASS	PASS	0
LD31831438.las	0	PASS	PASS	PASS	PASS	0
LD31831441.las	0	PASS	PASS	PASS	PASS	0
LD31831444.las	0	PASS	PASS	PASS	PASS	0
LD31831447.las	0	PASS	PASS	PASS	PASS	0
LD31831450.las	0	PASS	PASS	PASS	PASS	0
LD31831453.las	0	PASS	PASS	PASS	PASS	0
LD31831456.las	0	PASS	PASS	PASS	PASS	0
LD31831459.las	0	PASS	PASS	PASS	PASS	0
LD31831462.las	0	PASS	PASS	PASS	PASS	0
LD31831465.las	0	PASS	PASS	PASS	PASS	0
LD31831468.las	0	PASS	PASS	PASS	PASS	0
LD31831471.las	0	PASS	PASS	PASS	PASS	0
LD31831474.las	0	PASS	PASS	PASS	PASS	0
LD31831477.las	0	PASS	PASS	PASS	PASS	0
LD31831480.las	0	PASS	PASS	PASS	PASS	0
LD31831483.las	0	PASS	PASS	PASS	PASS	0
LD31831486.las	0	PASS	PASS	PASS	PASS	0
LD31831489.las	0	PASS	PASS	PASS	PASS	0
LD31831492.las	0	PASS	PASS	PASS	PASS	0
LD31831495.las	0	PASS	PASS	PASS	PASS	0
LD31831498.las	0	PASS	PASS	PASS	PASS	0
LD31831501.las	0	PASS	PASS	PASS	PASS	0
LD31831504.las	0	PASS	PASS	PASS	PASS	0

DPH-1.2 Report on ASPRS LAS File Format (Tiled Data) - File Integrity - continued

File	Number of Points Outside Extent	Offset To Point Data	Offset To EVLR	Number Of Points	Number of Points by Return	Number of Duplicate Points
LD31831507.las	0	PASS	PASS	PASS	PASS	0
LD31831510.las	0	PASS	PASS	PASS	PASS	0
LD31831513.las	0	PASS	PASS	PASS	PASS	0
LD31831516.las	0	PASS	PASS	PASS	PASS	0
LD31831519.las	0	PASS	PASS	PASS	PASS	0
LD31831522.las	0	PASS	PASS	PASS	PASS	0
LD31831525.las	0	PASS	PASS	PASS	PASS	0
LD31831528.las	0	PASS	PASS	PASS	PASS	0
LD31831531.las	0	PASS	PASS	PASS	PASS	0
LD31831534.las	0	PASS	PASS	PASS	PASS	0
LD31831537.las	0	PASS	PASS	PASS	PASS	0
LD31831540.las	0	PASS	PASS	PASS	PASS	0
LD31831543.las	0	PASS	PASS	PASS	PASS	0
LD31831546.las	0	PASS	PASS	PASS	PASS	0
LD31831549.las	0	PASS	PASS	PASS	PASS	0
LD31831552.las	0	PASS	PASS	PASS	PASS	0
LD31831555.las	0	PASS	PASS	PASS	PASS	0
LD31831558.las	0	PASS	PASS	PASS	PASS	0
LD31831561.las	0	PASS	PASS	PASS	PASS	0
LD31831564.las	0	PASS	PASS	PASS	PASS	0
LD31831567.las	0	PASS	PASS	PASS	PASS	0
LD31831570.las	0	PASS	PASS	PASS	PASS	0
LD31831573.las	0	PASS	PASS	PASS	PASS	0
LD31831576.las	0	PASS	PASS	PASS	PASS	0
LD31831579.las	0	PASS	PASS	PASS	PASS	0
LD31831582.las	0	PASS	PASS	PASS	PASS	0
LD31831585.las	0	PASS	PASS	PASS	PASS	0
LD31831588.las	0	PASS	PASS	PASS	PASS	0
LD31831591.las	0	PASS	PASS	PASS	PASS	0
LD31831594.las	0	PASS	PASS	PASS	PASS	0
LD31831597.las	0	PASS	PASS	PASS	PASS	0
LD31831600.las	0	PASS	PASS	PASS	PASS	0
LD31831603.las	0	PASS	PASS	PASS	PASS	0
LD31831606.las	0	PASS	PASS	PASS	PASS	0
LD31861396.las	0	PASS	PASS	PASS	PASS	0
LD31861411.las	0	PASS	PASS	PASS	PASS	0
LD31861414.las	0	PASS	PASS	PASS	PASS	0
LD31861417.las	0	PASS	PASS	PASS	PASS	0
LD31861420.las	0	PASS	PASS	PASS	PASS	0
LD31861423.las	0	PASS	PASS	PASS	PASS	0
LD31861426.las	0	PASS	PASS	PASS	PASS	0
LD31861429.las	0	PASS	PASS	PASS	PASS	0
LD31861432.las	0	PASS	PASS	PASS	PASS	0
LD31861435.las	0	PASS	PASS	PASS	PASS	0
LD31861438.las	0	PASS	PASS	PASS	PASS	0
LD31861441.las	0	PASS	PASS	PASS	PASS	0
LD31861444.las	0	PASS	PASS	PASS	PASS	0
LD31861447.las	0	PASS	PASS	PASS	PASS	0
LD31861450.las	0	PASS	PASS	PASS	PASS	0

DPH-1.2 Report on ASPRS LAS File Format (Tiled Data) - File Integrity - continued

File	Number of Points Outside Extent	Offset To Point Data	Offset To EVLR	Number Of Points	Number of Points by Return	Number of Duplicate Points
LD31861453.las	0	PASS	PASS	PASS	PASS	0
LD31861456.las	0	PASS	PASS	PASS	PASS	0
LD31861459.las	0	PASS	PASS	PASS	PASS	0
LD31861462.las	0	PASS	PASS	PASS	PASS	0
LD31861465.las	0	PASS	PASS	PASS	PASS	0
LD31861468.las	0	PASS	PASS	PASS	PASS	0
LD31861471.las	0	PASS	PASS	PASS	PASS	0
LD31861474.las	0	PASS	PASS	PASS	PASS	0
LD31861477.las	0	PASS	PASS	PASS	PASS	0
LD31861480.las	0	PASS	PASS	PASS	PASS	0
LD31861483.las	0	PASS	PASS	PASS	PASS	0
LD31861486.las	0	PASS	PASS	PASS	PASS	0
LD31861489.las	0	PASS	PASS	PASS	PASS	0
LD31861492.las	0	PASS	PASS	PASS	PASS	0
LD31861495.las	0	PASS	PASS	PASS	PASS	0
LD31861498.las	0	PASS	PASS	PASS	PASS	0
LD31861501.las	0	PASS	PASS	PASS	PASS	0
LD31861504.las	0	PASS	PASS	PASS	PASS	0
LD31861507.las	0	PASS	PASS	PASS	PASS	0
LD31861510.las	0	PASS	PASS	PASS	PASS	0
LD31861513.las	0	PASS	PASS	PASS	PASS	0
LD31861516.las	0	PASS	PASS	PASS	PASS	0
LD31861519.las	0	PASS	PASS	PASS	PASS	0
LD31861522.las	0	PASS	PASS	PASS	PASS	0
LD31861525.las	0	PASS	PASS	PASS	PASS	0
LD31861528.las	0	PASS	PASS	PASS	PASS	0
LD31861531.las	0	PASS	PASS	PASS	PASS	0
LD31861534.las	0	PASS	PASS	PASS	PASS	0
LD31861537.las	0	PASS	PASS	PASS	PASS	0
LD31861540.las	0	PASS	PASS	PASS	PASS	0
LD31861543.las	0	PASS	PASS	PASS	PASS	0
LD31861546.las	0	PASS	PASS	PASS	PASS	0
LD31861549.las	0	PASS	PASS	PASS	PASS	0
LD31861552.las	0	PASS	PASS	PASS	PASS	0
LD31861555.las	0	PASS	PASS	PASS	PASS	0
LD31861558.las	0	PASS	PASS	PASS	PASS	0
LD31861561.las	0	PASS	PASS	PASS	PASS	0
LD31861564.las	0	PASS	PASS	PASS	PASS	0
LD31861567.las	0	PASS	PASS	PASS	PASS	0
LD31861570.las	0	PASS	PASS	PASS	PASS	0
LD31861573.las	0	PASS	PASS	PASS	PASS	0
LD31861576.las	0	PASS	PASS	PASS	PASS	0
LD31861579.las	0	PASS	PASS	PASS	PASS	0
LD31861582.las	0	PASS	PASS	PASS	PASS	0
LD31861585.las	0	PASS	PASS	PASS	PASS	0
LD31861588.las	0	PASS	PASS	PASS	PASS	0
LD31861591.las	0	PASS	PASS	PASS	PASS	0
LD31861594.las	0	PASS	PASS	PASS	PASS	0
LD31861597.las	0	PASS	PASS	PASS	PASS	0

DPH-1.2 Report on ASPRS LAS File Format (Tiled Data) - File Integrity - continued

File	Number of Points Outside Extent	Offset To Point Data	Offset To EVLR	Number Of Points	Number of Points by Return	Number of Duplicate Points
LD31861600.las	0	PASS	PASS	PASS	PASS	0
LD31861603.las	0	PASS	PASS	PASS	PASS	0
LD31861606.las	0	PASS	PASS	PASS	PASS	0
LD31891396.las	0	PASS	PASS	PASS	PASS	0
LD31891411.las	0	PASS	PASS	PASS	PASS	0
LD31891414.las	0	PASS	PASS	PASS	PASS	0
LD31891417.las	0	PASS	PASS	PASS	PASS	0
LD31891420.las	0	PASS	PASS	PASS	PASS	0
LD31891423.las	0	PASS	PASS	PASS	PASS	0
LD31891426.las	0	PASS	PASS	PASS	PASS	0
LD31891429.las	0	PASS	PASS	PASS	PASS	0
LD31891432.las	0	PASS	PASS	PASS	PASS	0
LD31891435.las	0	PASS	PASS	PASS	PASS	0
LD31891438.las	0	PASS	PASS	PASS	PASS	0
LD31891441.las	0	PASS	PASS	PASS	PASS	0
LD31891444.las	0	PASS	PASS	PASS	PASS	0
LD31891447.las	0	PASS	PASS	PASS	PASS	0
LD31891450.las	0	PASS	PASS	PASS	PASS	0
LD31891453.las	0	PASS	PASS	PASS	PASS	0
LD31891456.las	0	PASS	PASS	PASS	PASS	0
LD31891459.las	0	PASS	PASS	PASS	PASS	0
LD31891462.las	0	PASS	PASS	PASS	PASS	0
LD31891465.las	0	PASS	PASS	PASS	PASS	0
LD31891468.las	0	PASS	PASS	PASS	PASS	0
LD31891471.las	0	PASS	PASS	PASS	PASS	0
LD31891474.las	0	PASS	PASS	PASS	PASS	0
LD31891477.las	0	PASS	PASS	PASS	PASS	0
LD31891480.las	0	PASS	PASS	PASS	PASS	0
LD31891483.las	0	PASS	PASS	PASS	PASS	0
LD31891486.las	0	PASS	PASS	PASS	PASS	0
LD31891489.las	0	PASS	PASS	PASS	PASS	0
LD31891492.las	0	PASS	PASS	PASS	PASS	0
LD31891495.las	0	PASS	PASS	PASS	PASS	0
LD31891498.las	0	PASS	PASS	PASS	PASS	0
LD31891501.las	0	PASS	PASS	PASS	PASS	0
LD31891504.las	0	PASS	PASS	PASS	PASS	0
LD31891507.las	0	PASS	PASS	PASS	PASS	0
LD31891510.las	0	PASS	PASS	PASS	PASS	0
LD31891513.las	0	PASS	PASS	PASS	PASS	0
LD31891516.las	0	PASS	PASS	PASS	PASS	0
LD31891519.las	0	PASS	PASS	PASS	PASS	0
LD31891522.las	0	PASS	PASS	PASS	PASS	0
LD31891525.las	0	PASS	PASS	PASS	PASS	0
LD31891528.las	0	PASS	PASS	PASS	PASS	0
LD31891531.las	0	PASS	PASS	PASS	PASS	0
LD31891534.las	0	PASS	PASS	PASS	PASS	0
LD31891537.las	0	PASS	PASS	PASS	PASS	0
LD31891540.las	0	PASS	PASS	PASS	PASS	0
LD31891543.las	0	PASS	PASS	PASS	PASS	0

DPH-1.2 Report on ASPRS LAS File Format (Tiled Data) - File Integrity - continued

File	Number of Points Outside Extent	Offset To Point Data	Offset To EVLR	Number Of Points	Number of Points by Return	Number of Duplicate Points
LD31891546.las	0	PASS	PASS	PASS	PASS	0
LD31891549.las	0	PASS	PASS	PASS	PASS	0
LD31891552.las	0	PASS	PASS	PASS	PASS	0
LD31891555.las	0	PASS	PASS	PASS	PASS	0
LD31891558.las	0	PASS	PASS	PASS	PASS	0
LD31891561.las	0	PASS	PASS	PASS	PASS	0
LD31891564.las	0	PASS	PASS	PASS	PASS	0
LD31891567.las	0	PASS	PASS	PASS	PASS	0
LD31891570.las	0	PASS	PASS	PASS	PASS	0
LD31891573.las	0	PASS	PASS	PASS	PASS	0
LD31891576.las	0	PASS	PASS	PASS	PASS	0
LD31891579.las	0	PASS	PASS	PASS	PASS	0
LD31891582.las	0	PASS	PASS	PASS	PASS	0
LD31891585.las	0	PASS	PASS	PASS	PASS	0
LD31891588.las	0	PASS	PASS	PASS	PASS	0
LD31891591.las	0	PASS	PASS	PASS	PASS	0
LD31891594.las	0	PASS	PASS	PASS	PASS	0
LD31891597.las	0	PASS	PASS	PASS	PASS	0
LD31891600.las	0	PASS	PASS	PASS	PASS	0
LD31891603.las	0	PASS	PASS	PASS	PASS	0
LD31891606.las	0	PASS	PASS	PASS	PASS	0
LD31921396.las	0	PASS	PASS	PASS	PASS	0
LD31921399.las	0	PASS	PASS	PASS	PASS	0
LD31921408.las	0	PASS	PASS	PASS	PASS	0
LD31921411.las	0	PASS	PASS	PASS	PASS	0
LD31921414.las	0	PASS	PASS	PASS	PASS	0
LD31921417.las	0	PASS	PASS	PASS	PASS	0
LD31921420.las	0	PASS	PASS	PASS	PASS	0
LD31921423.las	0	PASS	PASS	PASS	PASS	0
LD31921426.las	0	PASS	PASS	PASS	PASS	0
LD31921429.las	0	PASS	PASS	PASS	PASS	0
LD31921432.las	0	PASS	PASS	PASS	PASS	0
LD31921435.las	0	PASS	PASS	PASS	PASS	0
LD31921438.las	0	PASS	PASS	PASS	PASS	0
LD31921441.las	0	PASS	PASS	PASS	PASS	0
LD31921444.las	0	PASS	PASS	PASS	PASS	0
LD31921447.las	0	PASS	PASS	PASS	PASS	0
LD31921450.las	0	PASS	PASS	PASS	PASS	0
LD31921453.las	0	PASS	PASS	PASS	PASS	0
LD31921456.las	0	PASS	PASS	PASS	PASS	0
LD31921459.las	0	PASS	PASS	PASS	PASS	0
LD31921462.las	0	PASS	PASS	PASS	PASS	0
LD31921465.las	0	PASS	PASS	PASS	PASS	0
LD31921468.las	0	PASS	PASS	PASS	PASS	0
LD31921471.las	0	PASS	PASS	PASS	PASS	0
LD31921474.las	0	PASS	PASS	PASS	PASS	0
LD31921477.las	0	PASS	PASS	PASS	PASS	0
LD31921480.las	0	PASS	PASS	PASS	PASS	0
LD31921483.las	0	PASS	PASS	PASS	PASS	0

DPH-1.2 Report on ASPRS LAS File Format (Tiled Data) - File Integrity - continued

File	Number of Points Outside Extent	Offset To Point Data	Offset To EVLR	Number Of Points	Number of Points by Return	Number of Duplicate Points
LD31921486.las	0	PASS	PASS	PASS	PASS	0
LD31921489.las	0	PASS	PASS	PASS	PASS	0
LD31921492.las	0	PASS	PASS	PASS	PASS	0
LD31921495.las	0	PASS	PASS	PASS	PASS	0
LD31921498.las	0	PASS	PASS	PASS	PASS	0
LD31921501.las	0	PASS	PASS	PASS	PASS	0
LD31921504.las	0	PASS	PASS	PASS	PASS	0
LD31921507.las	0	PASS	PASS	PASS	PASS	0
LD31921510.las	0	PASS	PASS	PASS	PASS	0
LD31921513.las	0	PASS	PASS	PASS	PASS	0
LD31921516.las	0	PASS	PASS	PASS	PASS	0
LD31921519.las	0	PASS	PASS	PASS	PASS	0
LD31921522.las	0	PASS	PASS	PASS	PASS	0
LD31921525.las	0	PASS	PASS	PASS	PASS	0
LD31921528.las	0	PASS	PASS	PASS	PASS	0
LD31921531.las	0	PASS	PASS	PASS	PASS	0
LD31921534.las	0	PASS	PASS	PASS	PASS	0
LD31921537.las	0	PASS	PASS	PASS	PASS	0
LD31921540.las	0	PASS	PASS	PASS	PASS	0
LD31921543.las	0	PASS	PASS	PASS	PASS	0
LD31921546.las	0	PASS	PASS	PASS	PASS	0
LD31921549.las	0	PASS	PASS	PASS	PASS	0
LD31921552.las	0	PASS	PASS	PASS	PASS	0
LD31921555.las	0	PASS	PASS	PASS	PASS	0
LD31921558.las	0	PASS	PASS	PASS	PASS	0
LD31921561.las	0	PASS	PASS	PASS	PASS	0
LD31921564.las	0	PASS	PASS	PASS	PASS	0
LD31921567.las	0	PASS	PASS	PASS	PASS	0
LD31921570.las	0	PASS	PASS	PASS	PASS	0
LD31921573.las	0	PASS	PASS	PASS	PASS	0
LD31921576.las	0	PASS	PASS	PASS	PASS	0
LD31921579.las	0	PASS	PASS	PASS	PASS	0
LD31921582.las	0	PASS	PASS	PASS	PASS	0
LD31921585.las	0	PASS	PASS	PASS	PASS	0
LD31921588.las	0	PASS	PASS	PASS	PASS	0
LD31921591.las	0	PASS	PASS	PASS	PASS	0
LD31921594.las	0	PASS	PASS	PASS	PASS	0
LD31921597.las	0	PASS	PASS	PASS	PASS	0
LD31921600.las	0	PASS	PASS	PASS	PASS	0
LD31921603.las	0	PASS	PASS	PASS	PASS	0
LD31921606.las	0	PASS	PASS	PASS	PASS	0
LD31951408.las	0	PASS	PASS	PASS	PASS	0
LD31951411.las	0	PASS	PASS	PASS	PASS	0
LD31951414.las	0	PASS	PASS	PASS	PASS	0
LD31951417.las	0	PASS	PASS	PASS	PASS	0
LD31951420.las	0	PASS	PASS	PASS	PASS	0
LD31951423.las	0	PASS	PASS	PASS	PASS	0
LD31951426.las	0	PASS	PASS	PASS	PASS	0
LD31951429.las	0	PASS	PASS	PASS	PASS	0

DPH-1.2 Report on ASPRS LAS File Format (Tiled Data) - File Integrity - continued

File	Number of Points Outside Extent	Offset To Point Data	Offset To EVLR	Number Of Points	Number of Points by Return	Number of Duplicate Points
LD31951432.las	0	PASS	PASS	PASS	PASS	0
LD31951435.las	0	PASS	PASS	PASS	PASS	0
LD31951438.las	0	PASS	PASS	PASS	PASS	0
LD31951441.las	0	PASS	PASS	PASS	PASS	0
LD31951444.las	0	PASS	PASS	PASS	PASS	0
LD31951447.las	0	PASS	PASS	PASS	PASS	0
LD31951450.las	0	PASS	PASS	PASS	PASS	0
LD31951453.las	0	PASS	PASS	PASS	PASS	0
LD31951456.las	0	PASS	PASS	PASS	PASS	0
LD31951459.las	0	PASS	PASS	PASS	PASS	0
LD31951462.las	0	PASS	PASS	PASS	PASS	0
LD31951465.las	0	PASS	PASS	PASS	PASS	0
LD31951468.las	0	PASS	PASS	PASS	PASS	0
LD31951471.las	0	PASS	PASS	PASS	PASS	0
LD31951474.las	0	PASS	PASS	PASS	PASS	0
LD31951477.las	0	PASS	PASS	PASS	PASS	0
LD31951480.las	0	PASS	PASS	PASS	PASS	0
LD31951483.las	0	PASS	PASS	PASS	PASS	0
LD31951486.las	0	PASS	PASS	PASS	PASS	0
LD31951489.las	0	PASS	PASS	PASS	PASS	0
LD31951492.las	0	PASS	PASS	PASS	PASS	0
LD31951495.las	0	PASS	PASS	PASS	PASS	0
LD31951498.las	0	PASS	PASS	PASS	PASS	0
LD31951501.las	0	PASS	PASS	PASS	PASS	0
LD31951504.las	0	PASS	PASS	PASS	PASS	0
LD31951507.las	0	PASS	PASS	PASS	PASS	0
LD31951510.las	0	PASS	PASS	PASS	PASS	0
LD31951513.las	0	PASS	PASS	PASS	PASS	0
LD31951516.las	0	PASS	PASS	PASS	PASS	0
LD31951519.las	0	PASS	PASS	PASS	PASS	0
LD31951522.las	0	PASS	PASS	PASS	PASS	0
LD31951525.las	0	PASS	PASS	PASS	PASS	0
LD31951528.las	0	PASS	PASS	PASS	PASS	0
LD31951531.las	0	PASS	PASS	PASS	PASS	0
LD31951534.las	0	PASS	PASS	PASS	PASS	0
LD31951537.las	0	PASS	PASS	PASS	PASS	0
LD31951540.las	0	PASS	PASS	PASS	PASS	0
LD31951543.las	0	PASS	PASS	PASS	PASS	0
LD31951546.las	0	PASS	PASS	PASS	PASS	0
LD31951549.las	0	PASS	PASS	PASS	PASS	0
LD31951552.las	0	PASS	PASS	PASS	PASS	0
LD31951555.las	0	PASS	PASS	PASS	PASS	0
LD31951558.las	0	PASS	PASS	PASS	PASS	0
LD31951561.las	0	PASS	PASS	PASS	PASS	0
LD31951564.las	0	PASS	PASS	PASS	PASS	0
LD31951567.las	0	PASS	PASS	PASS	PASS	0
LD31951570.las	0	PASS	PASS	PASS	PASS	0
LD31951573.las	0	PASS	PASS	PASS	PASS	0
LD31951576.las	0	PASS	PASS	PASS	PASS	0

DPH-1.2 Report on ASPRS LAS File Format (Tiled Data) - File Integrity - continued

File	Number of Points Outside Extent	Offset To Point Data	Offset To EVLR	Number Of Points	Number of Points by Return	Number of Duplicate Points
LD31951579.las	0	PASS	PASS	PASS	PASS	0
LD31951582.las	0	PASS	PASS	PASS	PASS	0
LD31951585.las	0	PASS	PASS	PASS	PASS	0
LD31951588.las	0	PASS	PASS	PASS	PASS	0
LD31951591.las	0	PASS	PASS	PASS	PASS	0
LD31951594.las	0	PASS	PASS	PASS	PASS	0
LD31951597.las	0	PASS	PASS	PASS	PASS	0
LD31951600.las	0	PASS	PASS	PASS	PASS	0
LD31951603.las	0	PASS	PASS	PASS	PASS	0
LD31951606.las	0	PASS	PASS	PASS	PASS	0
LD31981408.las	0	PASS	PASS	PASS	PASS	0
LD31981411.las	0	PASS	PASS	PASS	PASS	0
LD31981414.las	0	PASS	PASS	PASS	PASS	0
LD31981417.las	0	PASS	PASS	PASS	PASS	0
LD31981420.las	0	PASS	PASS	PASS	PASS	0
LD31981423.las	0	PASS	PASS	PASS	PASS	0
LD31981426.las	0	PASS	PASS	PASS	PASS	0
LD31981429.las	0	PASS	PASS	PASS	PASS	0
LD31981432.las	0	PASS	PASS	PASS	PASS	0
LD31981435.las	0	PASS	PASS	PASS	PASS	0
LD31981438.las	0	PASS	PASS	PASS	PASS	0
LD31981441.las	0	PASS	PASS	PASS	PASS	0
LD31981444.las	0	PASS	PASS	PASS	PASS	0
LD31981447.las	0	PASS	PASS	PASS	PASS	0
LD31981450.las	0	PASS	PASS	PASS	PASS	0
LD31981453.las	0	PASS	PASS	PASS	PASS	0
LD31981456.las	0	PASS	PASS	PASS	PASS	0
LD31981459.las	0	PASS	PASS	PASS	PASS	0
LD31981462.las	0	PASS	PASS	PASS	PASS	0
LD31981465.las	0	PASS	PASS	PASS	PASS	0
LD31981468.las	0	PASS	PASS	PASS	PASS	0
LD31981471.las	0	PASS	PASS	PASS	PASS	0
LD31981474.las	0	PASS	PASS	PASS	PASS	0
LD31981477.las	0	PASS	PASS	PASS	PASS	0
LD31981480.las	0	PASS	PASS	PASS	PASS	0
LD31981483.las	0	PASS	PASS	PASS	PASS	0
LD31981486.las	0	PASS	PASS	PASS	PASS	0
LD31981489.las	0	PASS	PASS	PASS	PASS	0
LD31981492.las	0	PASS	PASS	PASS	PASS	0
LD31981495.las	0	PASS	PASS	PASS	PASS	0
LD31981498.las	0	PASS	PASS	PASS	PASS	0
LD31981501.las	0	PASS	PASS	PASS	PASS	0
LD31981504.las	0	PASS	PASS	PASS	PASS	0
LD31981507.las	0	PASS	PASS	PASS	PASS	0
LD31981510.las	0	PASS	PASS	PASS	PASS	0
LD31981513.las	0	PASS	PASS	PASS	PASS	0
LD31981516.las	0	PASS	PASS	PASS	PASS	0
LD31981519.las	0	PASS	PASS	PASS	PASS	0
LD31981522.las	0	PASS	PASS	PASS	PASS	0

DPH-1.2 Report on ASPRS LAS File Format (Tiled Data) - File Integrity - continued

File	Number of Points Outside Extent	Offset To Point Data	Offset To EVLR	Number Of Points	Number of Points by Return	Number of Duplicate Points
LD31981525.las	0	PASS	PASS	PASS	PASS	0
LD31981528.las	0	PASS	PASS	PASS	PASS	0
LD31981531.las	0	PASS	PASS	PASS	PASS	0
LD31981534.las	0	PASS	PASS	PASS	PASS	0
LD31981537.las	0	PASS	PASS	PASS	PASS	0
LD31981540.las	0	PASS	PASS	PASS	PASS	0
LD31981543.las	0	PASS	PASS	PASS	PASS	0
LD31981546.las	0	PASS	PASS	PASS	PASS	0
LD31981549.las	0	PASS	PASS	PASS	PASS	0
LD31981552.las	0	PASS	PASS	PASS	PASS	0
LD31981555.las	0	PASS	PASS	PASS	PASS	0
LD31981558.las	0	PASS	PASS	PASS	PASS	0
LD31981561.las	0	PASS	PASS	PASS	PASS	0
LD31981564.las	0	PASS	PASS	PASS	PASS	0
LD31981567.las	0	PASS	PASS	PASS	PASS	0
LD31981570.las	0	PASS	PASS	PASS	PASS	0
LD31981573.las	0	PASS	PASS	PASS	PASS	0
LD31981576.las	0	PASS	PASS	PASS	PASS	0
LD31981579.las	0	PASS	PASS	PASS	PASS	0
LD31981582.las	0	PASS	PASS	PASS	PASS	0
LD31981585.las	0	PASS	PASS	PASS	PASS	0
LD31981588.las	0	PASS	PASS	PASS	PASS	0
LD31981591.las	0	PASS	PASS	PASS	PASS	0
LD31981594.las	0	PASS	PASS	PASS	PASS	0
LD31981597.las	0	PASS	PASS	PASS	PASS	0
LD31981600.las	0	PASS	PASS	PASS	PASS	0
LD31981603.las	0	PASS	PASS	PASS	PASS	0
LD31981606.las	0	PASS	PASS	PASS	PASS	0
LD32011396.las	0	PASS	PASS	PASS	PASS	0
LD32011411.las	0	PASS	PASS	PASS	PASS	0
LD32011414.las	0	PASS	PASS	PASS	PASS	0
LD32011417.las	0	PASS	PASS	PASS	PASS	0
LD32011420.las	0	PASS	PASS	PASS	PASS	0
LD32011423.las	0	PASS	PASS	PASS	PASS	0
LD32011426.las	0	PASS	PASS	PASS	PASS	0
LD32011429.las	0	PASS	PASS	PASS	PASS	0
LD32011432.las	0	PASS	PASS	PASS	PASS	0
LD32011435.las	0	PASS	PASS	PASS	PASS	0
LD32011438.las	0	PASS	PASS	PASS	PASS	0
LD32011441.las	0	PASS	PASS	PASS	PASS	0
LD32011444.las	0	PASS	PASS	PASS	PASS	0
LD32011447.las	0	PASS	PASS	PASS	PASS	0
LD32011450.las	0	PASS	PASS	PASS	PASS	0
LD32011453.las	0	PASS	PASS	PASS	PASS	0
LD32011456.las	0	PASS	PASS	PASS	PASS	0
LD32011459.las	0	PASS	PASS	PASS	PASS	0
LD32011462.las	0	PASS	PASS	PASS	PASS	0
LD32011465.las	0	PASS	PASS	PASS	PASS	0
LD32011468.las	0	PASS	PASS	PASS	PASS	0

DPH-1.2 Report on ASPRS LAS File Format (Tiled Data) - File Integrity - continued

File	Number of Points Outside Extent	Offset To Point Data	Offset To EVLR	Number Of Points	Number of Points by Return	Number of Duplicate Points
LD32011471.las	0	PASS	PASS	PASS	PASS	0
LD32011474.las	0	PASS	PASS	PASS	PASS	0
LD32011477.las	0	PASS	PASS	PASS	PASS	0
LD32011480.las	0	PASS	PASS	PASS	PASS	0
LD32011483.las	0	PASS	PASS	PASS	PASS	0
LD32011486.las	0	PASS	PASS	PASS	PASS	0
LD32011489.las	0	PASS	PASS	PASS	PASS	0
LD32011492.las	0	PASS	PASS	PASS	PASS	0
LD32011495.las	0	PASS	PASS	PASS	PASS	0
LD32011498.las	0	PASS	PASS	PASS	PASS	0
LD32011501.las	0	PASS	PASS	PASS	PASS	0
LD32011504.las	0	PASS	PASS	PASS	PASS	0
LD32011507.las	0	PASS	PASS	PASS	PASS	0
LD32011510.las	0	PASS	PASS	PASS	PASS	0
LD32011513.las	0	PASS	PASS	PASS	PASS	0
LD32011516.las	0	PASS	PASS	PASS	PASS	0
LD32011519.las	0	PASS	PASS	PASS	PASS	0
LD32011522.las	0	PASS	PASS	PASS	PASS	0
LD32011525.las	0	PASS	PASS	PASS	PASS	0
LD32011528.las	0	PASS	PASS	PASS	PASS	0
LD32011531.las	0	PASS	PASS	PASS	PASS	0
LD32011534.las	0	PASS	PASS	PASS	PASS	0
LD32011537.las	0	PASS	PASS	PASS	PASS	0
LD32011540.las	0	PASS	PASS	PASS	PASS	0
LD32011543.las	0	PASS	PASS	PASS	PASS	0
LD32011546.las	0	PASS	PASS	PASS	PASS	0
LD32011549.las	0	PASS	PASS	PASS	PASS	0
LD32011552.las	0	PASS	PASS	PASS	PASS	0
LD32011555.las	0	PASS	PASS	PASS	PASS	0
LD32011558.las	0	PASS	PASS	PASS	PASS	0
LD32011561.las	0	PASS	PASS	PASS	PASS	0
LD32011564.las	0	PASS	PASS	PASS	PASS	0
LD32011567.las	0	PASS	PASS	PASS	PASS	0
LD32011570.las	0	PASS	PASS	PASS	PASS	0
LD32011573.las	0	PASS	PASS	PASS	PASS	0
LD32011576.las	0	PASS	PASS	PASS	PASS	0
LD32011579.las	0	PASS	PASS	PASS	PASS	0
LD32011582.las	0	PASS	PASS	PASS	PASS	0
LD32011585.las	0	PASS	PASS	PASS	PASS	0
LD32011588.las	0	PASS	PASS	PASS	PASS	0
LD32011591.las	0	PASS	PASS	PASS	PASS	0
LD32011594.las	0	PASS	PASS	PASS	PASS	0
LD32011597.las	0	PASS	PASS	PASS	PASS	0
LD32011600.las	0	PASS	PASS	PASS	PASS	0
LD32011603.las	0	PASS	PASS	PASS	PASS	0
LD32011606.las	0	PASS	PASS	PASS	PASS	0
LD32041396.las	0	PASS	PASS	PASS	PASS	0
LD32041399.las	0	PASS	PASS	PASS	PASS	0
LD32041411.las	0	PASS	PASS	PASS	PASS	0

DPH-1.2 Report on ASPRS LAS File Format (Tiled Data) - File Integrity - continued

File	Number of Points Outside Extent	Offset To Point Data	Offset To EVLR	Number Of Points	Number of Points by Return	Number of Duplicate Points
LD32041414.las	0	PASS	PASS	PASS	PASS	0
LD32041417.las	0	PASS	PASS	PASS	PASS	0
LD32041420.las	0	PASS	PASS	PASS	PASS	0
LD32041423.las	0	PASS	PASS	PASS	PASS	0
LD32041426.las	0	PASS	PASS	PASS	PASS	0
LD32041429.las	0	PASS	PASS	PASS	PASS	0
LD32041432.las	0	PASS	PASS	PASS	PASS	0
LD32041435.las	0	PASS	PASS	PASS	PASS	0
LD32041438.las	0	PASS	PASS	PASS	PASS	0
LD32041441.las	0	PASS	PASS	PASS	PASS	0
LD32041444.las	0	PASS	PASS	PASS	PASS	0
LD32041447.las	0	PASS	PASS	PASS	PASS	0
LD32041450.las	0	PASS	PASS	PASS	PASS	0
LD32041453.las	0	PASS	PASS	PASS	PASS	0
LD32041456.las	0	PASS	PASS	PASS	PASS	0
LD32041459.las	0	PASS	PASS	PASS	PASS	0
LD32041462.las	0	PASS	PASS	PASS	PASS	0
LD32041465.las	0	PASS	PASS	PASS	PASS	0
LD32041468.las	0	PASS	PASS	PASS	PASS	0
LD32041471.las	0	PASS	PASS	PASS	PASS	0
LD32041474.las	0	PASS	PASS	PASS	PASS	0
LD32041477.las	0	PASS	PASS	PASS	PASS	0
LD32041480.las	0	PASS	PASS	PASS	PASS	0
LD32041483.las	0	PASS	PASS	PASS	PASS	0
LD32041486.las	0	PASS	PASS	PASS	PASS	0
LD32041489.las	0	PASS	PASS	PASS	PASS	0
LD32041492.las	0	PASS	PASS	PASS	PASS	0
LD32041495.las	0	PASS	PASS	PASS	PASS	0
LD32041498.las	0	PASS	PASS	PASS	PASS	0
LD32041501.las	0	PASS	PASS	PASS	PASS	0
LD32041504.las	0	PASS	PASS	PASS	PASS	0
LD32041507.las	0	PASS	PASS	PASS	PASS	0
LD32041510.las	0	PASS	PASS	PASS	PASS	0
LD32041513.las	0	PASS	PASS	PASS	PASS	0
LD32041516.las	0	PASS	PASS	PASS	PASS	0
LD32041519.las	0	PASS	PASS	PASS	PASS	0
LD32041522.las	0	PASS	PASS	PASS	PASS	0
LD32041525.las	0	PASS	PASS	PASS	PASS	0
LD32041528.las	0	PASS	PASS	PASS	PASS	0
LD32041531.las	0	PASS	PASS	PASS	PASS	0
LD32041534.las	0	PASS	PASS	PASS	PASS	0
LD32041537.las	0	PASS	PASS	PASS	PASS	0
LD32041540.las	0	PASS	PASS	PASS	PASS	0
LD32041543.las	0	PASS	PASS	PASS	PASS	0
LD32041546.las	0	PASS	PASS	PASS	PASS	0
LD32041549.las	0	PASS	PASS	PASS	PASS	0
LD32041552.las	0	PASS	PASS	PASS	PASS	0
LD32041555.las	0	PASS	PASS	PASS	PASS	0
LD32041558.las	0	PASS	PASS	PASS	PASS	0

DPH-1.2 Report on ASPRS LAS File Format (Tiled Data) - File Integrity - continued

File	Number of Points Outside Extent	Offset To Point Data	Offset To EVLR	Number Of Points	Number of Points by Return	Number of Duplicate Points
LD32041561.las	0	PASS	PASS	PASS	PASS	0
LD32041564.las	0	PASS	PASS	PASS	PASS	0
LD32041567.las	0	PASS	PASS	PASS	PASS	0
LD32041570.las	0	PASS	PASS	PASS	PASS	0
LD32041573.las	0	PASS	PASS	PASS	PASS	0
LD32041576.las	0	PASS	PASS	PASS	PASS	0
LD32041579.las	0	PASS	PASS	PASS	PASS	0
LD32041582.las	0	PASS	PASS	PASS	PASS	0
LD32041585.las	0	PASS	PASS	PASS	PASS	0
LD32041588.las	0	PASS	PASS	PASS	PASS	0
LD32041591.las	0	PASS	PASS	PASS	PASS	0
LD32041594.las	0	PASS	PASS	PASS	PASS	0
LD32041597.las	0	PASS	PASS	PASS	PASS	0
LD32041600.las	0	PASS	PASS	PASS	PASS	0
LD32041603.las	0	PASS	PASS	PASS	PASS	0
LD32041606.las	0	PASS	PASS	PASS	PASS	0
LD32071396.las	0	PASS	PASS	PASS	PASS	0
LD32071411.las	0	PASS	PASS	PASS	PASS	0
LD32071414.las	0	PASS	PASS	PASS	PASS	0
LD32071417.las	0	PASS	PASS	PASS	PASS	0
LD32071420.las	0	PASS	PASS	PASS	PASS	0
LD32071423.las	0	PASS	PASS	PASS	PASS	0
LD32071426.las	0	PASS	PASS	PASS	PASS	0
LD32071429.las	0	PASS	PASS	PASS	PASS	0
LD32071432.las	0	PASS	PASS	PASS	PASS	0
LD32071435.las	0	PASS	PASS	PASS	PASS	0
LD32071438.las	0	PASS	PASS	PASS	PASS	0
LD32071441.las	0	PASS	PASS	PASS	PASS	0
LD32071444.las	0	PASS	PASS	PASS	PASS	0
LD32071447.las	0	PASS	PASS	PASS	PASS	0
LD32071450.las	0	PASS	PASS	PASS	PASS	0
LD32071453.las	0	PASS	PASS	PASS	PASS	0
LD32071456.las	0	PASS	PASS	PASS	PASS	0
LD32071459.las	0	PASS	PASS	PASS	PASS	0
LD32071462.las	0	PASS	PASS	PASS	PASS	0
LD32071465.las	0	PASS	PASS	PASS	PASS	0
LD32071468.las	0	PASS	PASS	PASS	PASS	0
LD32071471.las	0	PASS	PASS	PASS	PASS	0
LD32071474.las	0	PASS	PASS	PASS	PASS	0
LD32071477.las	0	PASS	PASS	PASS	PASS	0
LD32071480.las	0	PASS	PASS	PASS	PASS	0
LD32071483.las	0	PASS	PASS	PASS	PASS	0
LD32071486.las	0	PASS	PASS	PASS	PASS	0
LD32071489.las	0	PASS	PASS	PASS	PASS	0
LD32071492.las	0	PASS	PASS	PASS	PASS	0
LD32071495.las	0	PASS	PASS	PASS	PASS	0
LD32071498.las	0	PASS	PASS	PASS	PASS	0
LD32071501.las	0	PASS	PASS	PASS	PASS	0
LD32071504.las	0	PASS	PASS	PASS	PASS	0

DPH-1.2 Report on ASPRS LAS File Format (Tiled Data) - File Integrity - continued

File	Number of Points Outside Extent	Offset To Point Data	Offset To EVLR	Number Of Points	Number of Points by Return	Number of Duplicate Points
LD32071507.las	0	PASS	PASS	PASS	PASS	0
LD32071510.las	0	PASS	PASS	PASS	PASS	0
LD32071513.las	0	PASS	PASS	PASS	PASS	0
LD32071516.las	0	PASS	PASS	PASS	PASS	0
LD32071519.las	0	PASS	PASS	PASS	PASS	0
LD32071522.las	0	PASS	PASS	PASS	PASS	0
LD32071525.las	0	PASS	PASS	PASS	PASS	0
LD32071528.las	0	PASS	PASS	PASS	PASS	0
LD32071531.las	0	PASS	PASS	PASS	PASS	0
LD32071534.las	0	PASS	PASS	PASS	PASS	0
LD32071537.las	0	PASS	PASS	PASS	PASS	0
LD32071540.las	0	PASS	PASS	PASS	PASS	0
LD32071543.las	0	PASS	PASS	PASS	PASS	0
LD32071546.las	0	PASS	PASS	PASS	PASS	0
LD32071549.las	0	PASS	PASS	PASS	PASS	0
LD32071552.las	0	PASS	PASS	PASS	PASS	0
LD32071555.las	0	PASS	PASS	PASS	PASS	0
LD32071558.las	0	PASS	PASS	PASS	PASS	0
LD32071561.las	0	PASS	PASS	PASS	PASS	0
LD32071564.las	0	PASS	PASS	PASS	PASS	0
LD32071567.las	0	PASS	PASS	PASS	PASS	0
LD32071570.las	0	PASS	PASS	PASS	PASS	0
LD32071573.las	0	PASS	PASS	PASS	PASS	0
LD32071576.las	0	PASS	PASS	PASS	PASS	0
LD32071579.las	0	PASS	PASS	PASS	PASS	0
LD32071582.las	0	PASS	PASS	PASS	PASS	0
LD32071585.las	0	PASS	PASS	PASS	PASS	0
LD32071588.las	0	PASS	PASS	PASS	PASS	0
LD32071591.las	0	PASS	PASS	PASS	PASS	0
LD32071594.las	0	PASS	PASS	PASS	PASS	0
LD32071597.las	0	PASS	PASS	PASS	PASS	0
LD32071600.las	0	PASS	PASS	PASS	PASS	0
LD32071603.las	0	PASS	PASS	PASS	PASS	0
LD32071606.las	0	PASS	PASS	PASS	PASS	0
LD32101396.las	0	PASS	PASS	PASS	PASS	0
LD32101411.las	0	PASS	PASS	PASS	PASS	0
LD32101414.las	0	PASS	PASS	PASS	PASS	0
LD32101417.las	0	PASS	PASS	PASS	PASS	0
LD32101420.las	0	PASS	PASS	PASS	PASS	0
LD32101423.las	0	PASS	PASS	PASS	PASS	0
LD32101426.las	0	PASS	PASS	PASS	PASS	0
LD32101429.las	0	PASS	PASS	PASS	PASS	0
LD32101432.las	0	PASS	PASS	PASS	PASS	0
LD32101435.las	0	PASS	PASS	PASS	PASS	0
LD32101438.las	0	PASS	PASS	PASS	PASS	0
LD32101441.las	0	PASS	PASS	PASS	PASS	0
LD32101444.las	0	PASS	PASS	PASS	PASS	0
LD32101447.las	0	PASS	PASS	PASS	PASS	0
LD32101450.las	0	PASS	PASS	PASS	PASS	0

DPH-1.2 Report on ASPRS LAS File Format (Tiled Data) - File Integrity - continued

File	Number of Points Outside Extent	Offset To Point Data	Offset To EVLR	Number Of Points	Number of Points by Return	Number of Duplicate Points
LD32101453.las	0	PASS	PASS	PASS	PASS	0
LD32101456.las	0	PASS	PASS	PASS	PASS	0
LD32101459.las	0	PASS	PASS	PASS	PASS	0
LD32101462.las	0	PASS	PASS	PASS	PASS	0
LD32101465.las	0	PASS	PASS	PASS	PASS	0
LD32101468.las	0	PASS	PASS	PASS	PASS	0
LD32101471.las	0	PASS	PASS	PASS	PASS	0
LD32101474.las	0	PASS	PASS	PASS	PASS	0
LD32101477.las	0	PASS	PASS	PASS	PASS	0
LD32101480.las	0	PASS	PASS	PASS	PASS	0
LD32101483.las	0	PASS	PASS	PASS	PASS	0
LD32101486.las	0	PASS	PASS	PASS	PASS	0
LD32101489.las	0	PASS	PASS	PASS	PASS	0
LD32101492.las	0	PASS	PASS	PASS	PASS	0
LD32101495.las	0	PASS	PASS	PASS	PASS	0
LD32101498.las	0	PASS	PASS	PASS	PASS	0
LD32101501.las	0	PASS	PASS	PASS	PASS	0
LD32101504.las	0	PASS	PASS	PASS	PASS	0
LD32101507.las	0	PASS	PASS	PASS	PASS	0
LD32101510.las	0	PASS	PASS	PASS	PASS	0
LD32101513.las	0	PASS	PASS	PASS	PASS	0
LD32101516.las	0	PASS	PASS	PASS	PASS	0
LD32101519.las	0	PASS	PASS	PASS	PASS	0
LD32101522.las	0	PASS	PASS	PASS	PASS	0
LD32101525.las	0	PASS	PASS	PASS	PASS	0
LD32101528.las	0	PASS	PASS	PASS	PASS	0
LD32101531.las	0	PASS	PASS	PASS	PASS	0
LD32101534.las	0	PASS	PASS	PASS	PASS	0
LD32101537.las	0	PASS	PASS	PASS	PASS	0
LD32101540.las	0	PASS	PASS	PASS	PASS	0
LD32101543.las	0	PASS	PASS	PASS	PASS	0
LD32101546.las	0	PASS	PASS	PASS	PASS	0
LD32101549.las	0	PASS	PASS	PASS	PASS	0
LD32101552.las	0	PASS	PASS	PASS	PASS	0
LD32101555.las	0	PASS	PASS	PASS	PASS	0
LD32101558.las	0	PASS	PASS	PASS	PASS	0
LD32101561.las	0	PASS	PASS	PASS	PASS	0
LD32101564.las	0	PASS	PASS	PASS	PASS	0
LD32101567.las	0	PASS	PASS	PASS	PASS	0
LD32101570.las	0	PASS	PASS	PASS	PASS	0
LD32101573.las	0	PASS	PASS	PASS	PASS	0
LD32101576.las	0	PASS	PASS	PASS	PASS	0
LD32101579.las	0	PASS	PASS	PASS	PASS	0
LD32101582.las	0	PASS	PASS	PASS	PASS	0
LD32101585.las	0	PASS	PASS	PASS	PASS	0
LD32101588.las	0	PASS	PASS	PASS	PASS	0
LD32101591.las	0	PASS	PASS	PASS	PASS	0
LD32101594.las	0	PASS	PASS	PASS	PASS	0
LD32101597.las	0	PASS	PASS	PASS	PASS	0

DPH-1.2 Report on ASPRS LAS File Format (Tiled Data) - File Integrity - continued

File	Number of Points Outside Extent	Offset To Point Data	Offset To EVLR	Number Of Points	Number of Points by Return	Number of Duplicate Points
LD32101600.las	0	PASS	PASS	PASS	PASS	0
LD32101603.las	0	PASS	PASS	PASS	PASS	0
LD32101606.las	0	PASS	PASS	PASS	PASS	0
LD32131396.las	0	PASS	PASS	PASS	PASS	0
LD32131411.las	0	PASS	PASS	PASS	PASS	0
LD32131414.las	0	PASS	PASS	PASS	PASS	0
LD32131417.las	0	PASS	PASS	PASS	PASS	0
LD32131420.las	0	PASS	PASS	PASS	PASS	0
LD32131423.las	0	PASS	PASS	PASS	PASS	0
LD32131426.las	0	PASS	PASS	PASS	PASS	0
LD32131429.las	0	PASS	PASS	PASS	PASS	0
LD32131432.las	0	PASS	PASS	PASS	PASS	0
LD32131435.las	0	PASS	PASS	PASS	PASS	0
LD32131438.las	0	PASS	PASS	PASS	PASS	0
LD32131441.las	0	PASS	PASS	PASS	PASS	0
LD32131444.las	0	PASS	PASS	PASS	PASS	0
LD32131447.las	0	PASS	PASS	PASS	PASS	0
LD32131450.las	0	PASS	PASS	PASS	PASS	0
LD32131453.las	0	PASS	PASS	PASS	PASS	0
LD32131456.las	0	PASS	PASS	PASS	PASS	0
LD32131459.las	0	PASS	PASS	PASS	PASS	0
LD32131462.las	0	PASS	PASS	PASS	PASS	0
LD32131465.las	0	PASS	PASS	PASS	PASS	0
LD32131468.las	0	PASS	PASS	PASS	PASS	0
LD32131471.las	0	PASS	PASS	PASS	PASS	0
LD32131474.las	0	PASS	PASS	PASS	PASS	0
LD32131477.las	0	PASS	PASS	PASS	PASS	0
LD32131480.las	0	PASS	PASS	PASS	PASS	0
LD32131483.las	0	PASS	PASS	PASS	PASS	0
LD32131486.las	0	PASS	PASS	PASS	PASS	0
LD32131489.las	0	PASS	PASS	PASS	PASS	0
LD32131492.las	0	PASS	PASS	PASS	PASS	0
LD32131495.las	0	PASS	PASS	PASS	PASS	0
LD32131498.las	0	PASS	PASS	PASS	PASS	0
LD32131501.las	0	PASS	PASS	PASS	PASS	0
LD32131504.las	0	PASS	PASS	PASS	PASS	0
LD32131507.las	0	PASS	PASS	PASS	PASS	0
LD32131510.las	0	PASS	PASS	PASS	PASS	0
LD32131513.las	0	PASS	PASS	PASS	PASS	0
LD32131516.las	0	PASS	PASS	PASS	PASS	0
LD32131519.las	0	PASS	PASS	PASS	PASS	0
LD32131522.las	0	PASS	PASS	PASS	PASS	0
LD32131525.las	0	PASS	PASS	PASS	PASS	0
LD32131528.las	0	PASS	PASS	PASS	PASS	0
LD32131531.las	0	PASS	PASS	PASS	PASS	0
LD32131534.las	0	PASS	PASS	PASS	PASS	0
LD32131537.las	0	PASS	PASS	PASS	PASS	0
LD32131540.las	0	PASS	PASS	PASS	PASS	0
LD32131543.las	0	PASS	PASS	PASS	PASS	0

DPH-1.2 Report on ASPRS LAS File Format (Tiled Data) - File Integrity - continued

File	Number of Points Outside Extent	Offset To Point Data	Offset To EVLR	Number Of Points	Number of Points by Return	Number of Duplicate Points
LD32131546.las	0	PASS	PASS	PASS	PASS	0
LD32131549.las	0	PASS	PASS	PASS	PASS	0
LD32131552.las	0	PASS	PASS	PASS	PASS	0
LD32131555.las	0	PASS	PASS	PASS	PASS	0
LD32131558.las	0	PASS	PASS	PASS	PASS	0
LD32131561.las	0	PASS	PASS	PASS	PASS	0
LD32131564.las	0	PASS	PASS	PASS	PASS	0
LD32131567.las	0	PASS	PASS	PASS	PASS	0
LD32131570.las	0	PASS	PASS	PASS	PASS	0
LD32131573.las	0	PASS	PASS	PASS	PASS	0
LD32131576.las	0	PASS	PASS	PASS	PASS	0
LD32131579.las	0	PASS	PASS	PASS	PASS	0
LD32131582.las	0	PASS	PASS	PASS	PASS	0
LD32131585.las	0	PASS	PASS	PASS	PASS	0
LD32131588.las	0	PASS	PASS	PASS	PASS	0
LD32131591.las	0	PASS	PASS	PASS	PASS	0
LD32131594.las	0	PASS	PASS	PASS	PASS	0
LD32131597.las	0	PASS	PASS	PASS	PASS	0
LD32131600.las	0	PASS	PASS	PASS	PASS	0
LD32131603.las	0	PASS	PASS	PASS	PASS	0
LD32131606.las	0	PASS	PASS	PASS	PASS	0
LD32161396.las	0	PASS	PASS	PASS	PASS	0
LD32161408.las	0	PASS	PASS	PASS	PASS	0
LD32161411.las	0	PASS	PASS	PASS	PASS	0
LD32161414.las	0	PASS	PASS	PASS	PASS	0
LD32161417.las	0	PASS	PASS	PASS	PASS	0
LD32161420.las	0	PASS	PASS	PASS	PASS	0
LD32161423.las	0	PASS	PASS	PASS	PASS	0
LD32161426.las	0	PASS	PASS	PASS	PASS	0
LD32161429.las	0	PASS	PASS	PASS	PASS	0
LD32161432.las	0	PASS	PASS	PASS	PASS	0
LD32161435.las	0	PASS	PASS	PASS	PASS	0
LD32161438.las	0	PASS	PASS	PASS	PASS	0
LD32161441.las	0	PASS	PASS	PASS	PASS	0
LD32161444.las	0	PASS	PASS	PASS	PASS	0
LD32161447.las	0	PASS	PASS	PASS	PASS	0
LD32161450.las	0	PASS	PASS	PASS	PASS	0
LD32161453.las	0	PASS	PASS	PASS	PASS	0
LD32161456.las	0	PASS	PASS	PASS	PASS	0
LD32161459.las	0	PASS	PASS	PASS	PASS	0
LD32161462.las	0	PASS	PASS	PASS	PASS	0
LD32161465.las	0	PASS	PASS	PASS	PASS	0
LD32161468.las	0	PASS	PASS	PASS	PASS	0
LD32161471.las	0	PASS	PASS	PASS	PASS	0
LD32161474.las	0	PASS	PASS	PASS	PASS	0
LD32161477.las	0	PASS	PASS	PASS	PASS	0
LD32161480.las	0	PASS	PASS	PASS	PASS	0
LD32161483.las	0	PASS	PASS	PASS	PASS	0
LD32161486.las	0	PASS	PASS	PASS	PASS	0

DPH-1.2 Report on ASPRS LAS File Format (Tiled Data) - File Integrity - continued

File	Number of Points Outside Extent	Offset To Point Data	Offset To EVLR	Number Of Points	Number of Points by Return	Number of Duplicate Points
LD32161489.las	0	PASS	PASS	PASS	PASS	0
LD32161492.las	0	PASS	PASS	PASS	PASS	0
LD32161495.las	0	PASS	PASS	PASS	PASS	0
LD32161498.las	0	PASS	PASS	PASS	PASS	0
LD32161501.las	0	PASS	PASS	PASS	PASS	0
LD32161504.las	0	PASS	PASS	PASS	PASS	0
LD32161507.las	0	PASS	PASS	PASS	PASS	0
LD32161510.las	0	PASS	PASS	PASS	PASS	0
LD32161513.las	0	PASS	PASS	PASS	PASS	0
LD32161516.las	0	PASS	PASS	PASS	PASS	0
LD32161519.las	0	PASS	PASS	PASS	PASS	0
LD32161522.las	0	PASS	PASS	PASS	PASS	0
LD32161525.las	0	PASS	PASS	PASS	PASS	0
LD32161528.las	0	PASS	PASS	PASS	PASS	0
LD32161531.las	0	PASS	PASS	PASS	PASS	0
LD32161534.las	0	PASS	PASS	PASS	PASS	0
LD32161537.las	0	PASS	PASS	PASS	PASS	0
LD32161540.las	0	PASS	PASS	PASS	PASS	0
LD32161543.las	0	PASS	PASS	PASS	PASS	0
LD32161546.las	0	PASS	PASS	PASS	PASS	0
LD32161549.las	0	PASS	PASS	PASS	PASS	0
LD32161552.las	0	PASS	PASS	PASS	PASS	0
LD32161555.las	0	PASS	PASS	PASS	PASS	0
LD32161558.las	0	PASS	PASS	PASS	PASS	0
LD32161561.las	0	PASS	PASS	PASS	PASS	0
LD32161564.las	0	PASS	PASS	PASS	PASS	0
LD32161567.las	0	PASS	PASS	PASS	PASS	0
LD32161570.las	0	PASS	PASS	PASS	PASS	0
LD32161573.las	0	PASS	PASS	PASS	PASS	0
LD32161576.las	0	PASS	PASS	PASS	PASS	0
LD32161579.las	0	PASS	PASS	PASS	PASS	0
LD32161582.las	0	PASS	PASS	PASS	PASS	0
LD32161585.las	0	PASS	PASS	PASS	PASS	0
LD32161588.las	0	PASS	PASS	PASS	PASS	0
LD32161591.las	0	PASS	PASS	PASS	PASS	0
LD32161594.las	0	PASS	PASS	PASS	PASS	0
LD32161597.las	0	PASS	PASS	PASS	PASS	0
LD32161600.las	0	PASS	PASS	PASS	PASS	0
LD32161603.las	0	PASS	PASS	PASS	PASS	0
LD32161606.las	0	PASS	PASS	PASS	PASS	0
LD32191396.las	0	PASS	PASS	PASS	PASS	0
LD32191408.las	0	PASS	PASS	PASS	PASS	0
LD32191411.las	0	PASS	PASS	PASS	PASS	0
LD32191414.las	0	PASS	PASS	PASS	PASS	0
LD32191417.las	0	PASS	PASS	PASS	PASS	0
LD32191420.las	0	PASS	PASS	PASS	PASS	0
LD32191423.las	0	PASS	PASS	PASS	PASS	0
LD32191426.las	0	PASS	PASS	PASS	PASS	0
LD32191429.las	0	PASS	PASS	PASS	PASS	0

DPH-1.2 Report on ASPRS LAS File Format (Tiled Data) - File Integrity - continued

File	Number of Points Outside Extent	Offset To Point Data	Offset To EVLR	Number Of Points	Number of Points by Return	Number of Duplicate Points
LD32191432.las	0	PASS	PASS	PASS	PASS	0
LD32191435.las	0	PASS	PASS	PASS	PASS	0
LD32191438.las	0	PASS	PASS	PASS	PASS	0
LD32191441.las	0	PASS	PASS	PASS	PASS	0
LD32191444.las	0	PASS	PASS	PASS	PASS	0
LD32191447.las	0	PASS	PASS	PASS	PASS	0
LD32191450.las	0	PASS	PASS	PASS	PASS	0
LD32191453.las	0	PASS	PASS	PASS	PASS	0
LD32191456.las	0	PASS	PASS	PASS	PASS	0
LD32191459.las	0	PASS	PASS	PASS	PASS	0
LD32191462.las	0	PASS	PASS	PASS	PASS	0
LD32191465.las	0	PASS	PASS	PASS	PASS	0
LD32191468.las	0	PASS	PASS	PASS	PASS	0
LD32191471.las	0	PASS	PASS	PASS	PASS	0
LD32191474.las	0	PASS	PASS	PASS	PASS	0
LD32191477.las	0	PASS	PASS	PASS	PASS	0
LD32191480.las	0	PASS	PASS	PASS	PASS	0
LD32191483.las	0	PASS	PASS	PASS	PASS	0
LD32191486.las	0	PASS	PASS	PASS	PASS	0
LD32191489.las	0	PASS	PASS	PASS	PASS	0
LD32191492.las	0	PASS	PASS	PASS	PASS	0
LD32191495.las	0	PASS	PASS	PASS	PASS	0
LD32191498.las	0	PASS	PASS	PASS	PASS	0
LD32191501.las	0	PASS	PASS	PASS	PASS	0
LD32191504.las	0	PASS	PASS	PASS	PASS	0
LD32191507.las	0	PASS	PASS	PASS	PASS	0
LD32191510.las	0	PASS	PASS	PASS	PASS	0
LD32191513.las	0	PASS	PASS	PASS	PASS	0
LD32191516.las	0	PASS	PASS	PASS	PASS	0
LD32191519.las	0	PASS	PASS	PASS	PASS	0
LD32191522.las	0	PASS	PASS	PASS	PASS	0
LD32191525.las	0	PASS	PASS	PASS	PASS	0
LD32191528.las	0	PASS	PASS	PASS	PASS	0
LD32191531.las	0	PASS	PASS	PASS	PASS	0
LD32191534.las	0	PASS	PASS	PASS	PASS	0
LD32191537.las	0	PASS	PASS	PASS	PASS	0
LD32191540.las	0	PASS	PASS	PASS	PASS	0
LD32191543.las	0	PASS	PASS	PASS	PASS	0
LD32191546.las	0	PASS	PASS	PASS	PASS	0
LD32191549.las	0	PASS	PASS	PASS	PASS	0
LD32191552.las	0	PASS	PASS	PASS	PASS	0
LD32191555.las	0	PASS	PASS	PASS	PASS	0
LD32191558.las	0	PASS	PASS	PASS	PASS	0
LD32191561.las	0	PASS	PASS	PASS	PASS	0
LD32191564.las	0	PASS	PASS	PASS	PASS	0
LD32191567.las	0	PASS	PASS	PASS	PASS	0
LD32191570.las	0	PASS	PASS	PASS	PASS	0
LD32191573.las	0	PASS	PASS	PASS	PASS	0
LD32191576.las	0	PASS	PASS	PASS	PASS	0

DPH-1.2 Report on ASPRS LAS File Format (Tiled Data) - File Integrity - continued

File	Number of Points Outside Extent	Offset To Point Data	Offset To EVLR	Number Of Points	Number of Points by Return	Number of Duplicate Points
LD32191579.las	0	PASS	PASS	PASS	PASS	0
LD32191582.las	0	PASS	PASS	PASS	PASS	0
LD32191585.las	0	PASS	PASS	PASS	PASS	0
LD32191588.las	0	PASS	PASS	PASS	PASS	0
LD32191591.las	0	PASS	PASS	PASS	PASS	0
LD32191594.las	0	PASS	PASS	PASS	PASS	0
LD32191597.las	0	PASS	PASS	PASS	PASS	0
LD32191600.las	0	PASS	PASS	PASS	PASS	0
LD32191603.las	0	PASS	PASS	PASS	PASS	0
LD32191606.las	0	PASS	PASS	PASS	PASS	0
LD32221408.las	0	PASS	PASS	PASS	PASS	0
LD32221411.las	0	PASS	PASS	PASS	PASS	0
LD32221414.las	0	PASS	PASS	PASS	PASS	0
LD32221417.las	0	PASS	PASS	PASS	PASS	0
LD32221420.las	0	PASS	PASS	PASS	PASS	0
LD32221423.las	0	PASS	PASS	PASS	PASS	0
LD32221426.las	0	PASS	PASS	PASS	PASS	0
LD32221429.las	0	PASS	PASS	PASS	PASS	0
LD32221432.las	0	PASS	PASS	PASS	PASS	0
LD32221435.las	0	PASS	PASS	PASS	PASS	0
LD32221438.las	0	PASS	PASS	PASS	PASS	0
LD32221441.las	0	PASS	PASS	PASS	PASS	0
LD32221444.las	0	PASS	PASS	PASS	PASS	0
LD32221447.las	0	PASS	PASS	PASS	PASS	0
LD32221450.las	0	PASS	PASS	PASS	PASS	0
LD32221453.las	0	PASS	PASS	PASS	PASS	0
LD32221456.las	0	PASS	PASS	PASS	PASS	0
LD32221459.las	0	PASS	PASS	PASS	PASS	0
LD32221462.las	0	PASS	PASS	PASS	PASS	0
LD32221465.las	0	PASS	PASS	PASS	PASS	0
LD32221468.las	0	PASS	PASS	PASS	PASS	0
LD32221471.las	0	PASS	PASS	PASS	PASS	0
LD32221474.las	0	PASS	PASS	PASS	PASS	0
LD32221477.las	0	PASS	PASS	PASS	PASS	0
LD32221480.las	0	PASS	PASS	PASS	PASS	0
LD32221483.las	0	PASS	PASS	PASS	PASS	0
LD32221486.las	0	PASS	PASS	PASS	PASS	0
LD32221489.las	0	PASS	PASS	PASS	PASS	0
LD32221492.las	0	PASS	PASS	PASS	PASS	0
LD32221495.las	0	PASS	PASS	PASS	PASS	0
LD32221498.las	0	PASS	PASS	PASS	PASS	0
LD32221501.las	0	PASS	PASS	PASS	PASS	0
LD32221504.las	0	PASS	PASS	PASS	PASS	0
LD32221507.las	0	PASS	PASS	PASS	PASS	0
LD32221510.las	0	PASS	PASS	PASS	PASS	0
LD32221513.las	0	PASS	PASS	PASS	PASS	0
LD32221516.las	0	PASS	PASS	PASS	PASS	0
LD32221519.las	0	PASS	PASS	PASS	PASS	0
LD32221522.las	0	PASS	PASS	PASS	PASS	0

DPH-1.2 Report on ASPRS LAS File Format (Tiled Data) - File Integrity - continued

File	Number of Points Outside Extent	Offset To Point Data	Offset To EVLR	Number Of Points	Number of Points by Return	Number of Duplicate Points
LD32221525.las	0	PASS	PASS	PASS	PASS	0
LD32221528.las	0	PASS	PASS	PASS	PASS	0
LD32221531.las	0	PASS	PASS	PASS	PASS	0
LD32221534.las	0	PASS	PASS	PASS	PASS	0
LD32221537.las	0	PASS	PASS	PASS	PASS	0
LD32221540.las	0	PASS	PASS	PASS	PASS	0
LD32221543.las	0	PASS	PASS	PASS	PASS	0
LD32221546.las	0	PASS	PASS	PASS	PASS	0
LD32221549.las	0	PASS	PASS	PASS	PASS	0
LD32221552.las	0	PASS	PASS	PASS	PASS	0
LD32221555.las	0	PASS	PASS	PASS	PASS	0
LD32221558.las	0	PASS	PASS	PASS	PASS	0
LD32221561.las	0	PASS	PASS	PASS	PASS	0
LD32221564.las	0	PASS	PASS	PASS	PASS	0
LD32221567.las	0	PASS	PASS	PASS	PASS	0
LD32221570.las	0	PASS	PASS	PASS	PASS	0
LD32221573.las	0	PASS	PASS	PASS	PASS	0
LD32221576.las	0	PASS	PASS	PASS	PASS	0
LD32221579.las	0	PASS	PASS	PASS	PASS	0
LD32221582.las	0	PASS	PASS	PASS	PASS	0
LD32221585.las	0	PASS	PASS	PASS	PASS	0
LD32221588.las	0	PASS	PASS	PASS	PASS	0
LD32221591.las	0	PASS	PASS	PASS	PASS	0
LD32221594.las	0	PASS	PASS	PASS	PASS	0
LD32221597.las	0	PASS	PASS	PASS	PASS	0
LD32221600.las	0	PASS	PASS	PASS	PASS	0
LD32221603.las	0	PASS	PASS	PASS	PASS	0
LD32221606.las	0	PASS	PASS	PASS	PASS	0
LD32251408.las	0	PASS	PASS	PASS	PASS	0
LD32251411.las	0	PASS	PASS	PASS	PASS	0
LD32251414.las	0	PASS	PASS	PASS	PASS	0
LD32251417.las	0	PASS	PASS	PASS	PASS	0
LD32251420.las	0	PASS	PASS	PASS	PASS	0
LD32251423.las	0	PASS	PASS	PASS	PASS	0
LD32251426.las	0	PASS	PASS	PASS	PASS	0
LD32251429.las	0	PASS	PASS	PASS	PASS	0
LD32251432.las	0	PASS	PASS	PASS	PASS	0
LD32251435.las	0	PASS	PASS	PASS	PASS	0
LD32251438.las	0	PASS	PASS	PASS	PASS	0
LD32251441.las	0	PASS	PASS	PASS	PASS	0
LD32251444.las	0	PASS	PASS	PASS	PASS	0
LD32251447.las	0	PASS	PASS	PASS	PASS	0
LD32251450.las	0	PASS	PASS	PASS	PASS	0
LD32251453.las	0	PASS	PASS	PASS	PASS	0
LD32251456.las	0	PASS	PASS	PASS	PASS	0
LD32251459.las	0	PASS	PASS	PASS	PASS	0
LD32251462.las	0	PASS	PASS	PASS	PASS	0
LD32251465.las	0	PASS	PASS	PASS	PASS	0
LD32251468.las	0	PASS	PASS	PASS	PASS	0

DPH-1.2 Report on ASPRS LAS File Format (Tiled Data) - File Integrity - continued

File	Number of Points Outside Extent	Offset To Point Data	Offset To EVLR	Number Of Points	Number of Points by Return	Number of Duplicate Points
LD32251471.las	0	PASS	PASS	PASS	PASS	0
LD32251474.las	0	PASS	PASS	PASS	PASS	0
LD32251477.las	0	PASS	PASS	PASS	PASS	0
LD32251480.las	0	PASS	PASS	PASS	PASS	0
LD32251483.las	0	PASS	PASS	PASS	PASS	0
LD32251486.las	0	PASS	PASS	PASS	PASS	0
LD32251489.las	0	PASS	PASS	PASS	PASS	0
LD32251492.las	0	PASS	PASS	PASS	PASS	0
LD32251495.las	0	PASS	PASS	PASS	PASS	0
LD32251498.las	0	PASS	PASS	PASS	PASS	0
LD32251501.las	0	PASS	PASS	PASS	PASS	0
LD32251504.las	0	PASS	PASS	PASS	PASS	0
LD32251507.las	0	PASS	PASS	PASS	PASS	0
LD32251510.las	0	PASS	PASS	PASS	PASS	0
LD32251513.las	0	PASS	PASS	PASS	PASS	0
LD32251516.las	0	PASS	PASS	PASS	PASS	0
LD32251519.las	0	PASS	PASS	PASS	PASS	0
LD32251522.las	0	PASS	PASS	PASS	PASS	0
LD32251525.las	0	PASS	PASS	PASS	PASS	0
LD32251528.las	0	PASS	PASS	PASS	PASS	0
LD32251531.las	0	PASS	PASS	PASS	PASS	0
LD32251534.las	0	PASS	PASS	PASS	PASS	0
LD32251537.las	0	PASS	PASS	PASS	PASS	0
LD32251540.las	0	PASS	PASS	PASS	PASS	0
LD32251543.las	0	PASS	PASS	PASS	PASS	0
LD32251546.las	0	PASS	PASS	PASS	PASS	0
LD32251549.las	0	PASS	PASS	PASS	PASS	0
LD32251552.las	0	PASS	PASS	PASS	PASS	0
LD32251555.las	0	PASS	PASS	PASS	PASS	0
LD32251558.las	0	PASS	PASS	PASS	PASS	0
LD32251561.las	0	PASS	PASS	PASS	PASS	0
LD32251564.las	0	PASS	PASS	PASS	PASS	0
LD32251567.las	0	PASS	PASS	PASS	PASS	0
LD32251570.las	0	PASS	PASS	PASS	PASS	0
LD32251573.las	0	PASS	PASS	PASS	PASS	0
LD32251576.las	0	PASS	PASS	PASS	PASS	0
LD32251579.las	0	PASS	PASS	PASS	PASS	0
LD32251582.las	0	PASS	PASS	PASS	PASS	0
LD32251585.las	0	PASS	PASS	PASS	PASS	0
LD32251588.las	0	PASS	PASS	PASS	PASS	0
LD32251591.las	0	PASS	PASS	PASS	PASS	0
LD32251594.las	0	PASS	PASS	PASS	PASS	0
LD32251597.las	0	PASS	PASS	PASS	PASS	0
LD32251600.las	0	PASS	PASS	PASS	PASS	0
LD32251603.las	0	PASS	PASS	PASS	PASS	0
LD32251606.las	0	PASS	PASS	PASS	PASS	0
LD32281408.las	0	PASS	PASS	PASS	PASS	0
LD32281411.las	0	PASS	PASS	PASS	PASS	0
LD32281414.las	0	PASS	PASS	PASS	PASS	0

DPH-1.2 Report on ASPRS LAS File Format (Tiled Data) - File Integrity - continued

File	Number of Points Outside Extent	Offset To Point Data	Offset To EVLR	Number Of Points	Number of Points by Return	Number of Duplicate Points
LD32281417.las	0	PASS	PASS	PASS	PASS	0
LD32281420.las	0	PASS	PASS	PASS	PASS	0
LD32281423.las	0	PASS	PASS	PASS	PASS	0
LD32281426.las	0	PASS	PASS	PASS	PASS	0
LD32281429.las	0	PASS	PASS	PASS	PASS	0
LD32281432.las	0	PASS	PASS	PASS	PASS	0
LD32281435.las	0	PASS	PASS	PASS	PASS	0
LD32281438.las	0	PASS	PASS	PASS	PASS	0
LD32281441.las	0	PASS	PASS	PASS	PASS	0
LD32281444.las	0	PASS	PASS	PASS	PASS	0
LD32281447.las	0	PASS	PASS	PASS	PASS	0
LD32281450.las	0	PASS	PASS	PASS	PASS	0
LD32281453.las	0	PASS	PASS	PASS	PASS	0
LD32281456.las	0	PASS	PASS	PASS	PASS	0
LD32281459.las	0	PASS	PASS	PASS	PASS	0
LD32281462.las	0	PASS	PASS	PASS	PASS	0
LD32281465.las	0	PASS	PASS	PASS	PASS	0
LD32281468.las	0	PASS	PASS	PASS	PASS	0
LD32281471.las	0	PASS	PASS	PASS	PASS	0
LD32281474.las	0	PASS	PASS	PASS	PASS	0
LD32281477.las	0	PASS	PASS	PASS	PASS	0
LD32281480.las	0	PASS	PASS	PASS	PASS	0
LD32281483.las	0	PASS	PASS	PASS	PASS	0
LD32281486.las	0	PASS	PASS	PASS	PASS	0
LD32281489.las	0	PASS	PASS	PASS	PASS	0
LD32281492.las	0	PASS	PASS	PASS	PASS	0
LD32281495.las	0	PASS	PASS	PASS	PASS	0
LD32281498.las	0	PASS	PASS	PASS	PASS	0
LD32281501.las	0	PASS	PASS	PASS	PASS	0
LD32281504.las	0	PASS	PASS	PASS	PASS	0
LD32281507.las	0	PASS	PASS	PASS	PASS	0
LD32281510.las	0	PASS	PASS	PASS	PASS	0
LD32281513.las	0	PASS	PASS	PASS	PASS	0
LD32281516.las	0	PASS	PASS	PASS	PASS	0
LD32281519.las	0	PASS	PASS	PASS	PASS	0
LD32281522.las	0	PASS	PASS	PASS	PASS	0
LD32281525.las	0	PASS	PASS	PASS	PASS	0
LD32281528.las	0	PASS	PASS	PASS	PASS	0
LD32281531.las	0	PASS	PASS	PASS	PASS	0
LD32281534.las	0	PASS	PASS	PASS	PASS	0
LD32281537.las	0	PASS	PASS	PASS	PASS	0
LD32281540.las	0	PASS	PASS	PASS	PASS	0
LD32281543.las	0	PASS	PASS	PASS	PASS	0
LD32281546.las	0	PASS	PASS	PASS	PASS	0
LD32281549.las	0	PASS	PASS	PASS	PASS	0
LD32281552.las	0	PASS	PASS	PASS	PASS	0
LD32281555.las	0	PASS	PASS	PASS	PASS	0
LD32281558.las	0	PASS	PASS	PASS	PASS	0
LD32281561.las	0	PASS	PASS	PASS	PASS	0

DPH-1.2 Report on ASPRS LAS File Format (Tiled Data) - File Integrity - continued

File	Number of Points Outside Extent	Offset To Point Data	Offset To EVLR	Number Of Points	Number of Points by Return	Number of Duplicate Points
LD32281564.las	0	PASS	PASS	PASS	PASS	0
LD32281567.las	0	PASS	PASS	PASS	PASS	0
LD32281570.las	0	PASS	PASS	PASS	PASS	0
LD32281573.las	0	PASS	PASS	PASS	PASS	0
LD32281576.las	0	PASS	PASS	PASS	PASS	0
LD32281579.las	0	PASS	PASS	PASS	PASS	0
LD32281582.las	0	PASS	PASS	PASS	PASS	0
LD32281585.las	0	PASS	PASS	PASS	PASS	0
LD32281588.las	0	PASS	PASS	PASS	PASS	0
LD32281591.las	0	PASS	PASS	PASS	PASS	0
LD32281594.las	0	PASS	PASS	PASS	PASS	0
LD32281597.las	0	PASS	PASS	PASS	PASS	0
LD32281600.las	0	PASS	PASS	PASS	PASS	0
LD32281603.las	0	PASS	PASS	PASS	PASS	0
LD32281606.las	0	PASS	PASS	PASS	PASS	0
LD32311402.las	0	PASS	PASS	PASS	PASS	0
LD32311405.las	0	PASS	PASS	PASS	PASS	0
LD32311408.las	0	PASS	PASS	PASS	PASS	0
LD32311411.las	0	PASS	PASS	PASS	PASS	0
LD32311414.las	0	PASS	PASS	PASS	PASS	0
LD32311417.las	0	PASS	PASS	PASS	PASS	0
LD32311420.las	0	PASS	PASS	PASS	PASS	0
LD32311423.las	0	PASS	PASS	PASS	PASS	0
LD32311426.las	0	PASS	PASS	PASS	PASS	0
LD32311429.las	0	PASS	PASS	PASS	PASS	0
LD32311432.las	0	PASS	PASS	PASS	PASS	0
LD32311435.las	0	PASS	PASS	PASS	PASS	0
LD32311438.las	0	PASS	PASS	PASS	PASS	0
LD32311441.las	0	PASS	PASS	PASS	PASS	0
LD32311444.las	0	PASS	PASS	PASS	PASS	0
LD32311447.las	0	PASS	PASS	PASS	PASS	0
LD32311450.las	0	PASS	PASS	PASS	PASS	0
LD32311453.las	0	PASS	PASS	PASS	PASS	0
LD32311456.las	0	PASS	PASS	PASS	PASS	0
LD32311459.las	0	PASS	PASS	PASS	PASS	0
LD32311462.las	0	PASS	PASS	PASS	PASS	0
LD32311465.las	0	PASS	PASS	PASS	PASS	0
LD32311468.las	0	PASS	PASS	PASS	PASS	0
LD32311471.las	0	PASS	PASS	PASS	PASS	0
LD32311474.las	0	PASS	PASS	PASS	PASS	0
LD32311477.las	0	PASS	PASS	PASS	PASS	0
LD32311480.las	0	PASS	PASS	PASS	PASS	0
LD32311483.las	0	PASS	PASS	PASS	PASS	0
LD32311486.las	0	PASS	PASS	PASS	PASS	0
LD32311489.las	0	PASS	PASS	PASS	PASS	0
LD32311492.las	0	PASS	PASS	PASS	PASS	0
LD32311495.las	0	PASS	PASS	PASS	PASS	0
LD32311498.las	0	PASS	PASS	PASS	PASS	0
LD32311501.las	0	PASS	PASS	PASS	PASS	0

DPH-1.2 Report on ASPRS LAS File Format (Tiled Data) - File Integrity - continued

File	Number of Points Outside Extent	Offset To Point Data	Offset To EVLR	Number Of Points	Number of Points by Return	Number of Duplicate Points
LD32311504.las	0	PASS	PASS	PASS	PASS	0
LD32311507.las	0	PASS	PASS	PASS	PASS	0
LD32311510.las	0	PASS	PASS	PASS	PASS	0
LD32311513.las	0	PASS	PASS	PASS	PASS	0
LD32311516.las	0	PASS	PASS	PASS	PASS	0
LD32311519.las	0	PASS	PASS	PASS	PASS	0
LD32311522.las	0	PASS	PASS	PASS	PASS	0
LD32311525.las	0	PASS	PASS	PASS	PASS	0
LD32311528.las	0	PASS	PASS	PASS	PASS	0
LD32311531.las	0	PASS	PASS	PASS	PASS	0
LD32311534.las	0	PASS	PASS	PASS	PASS	0
LD32311537.las	0	PASS	PASS	PASS	PASS	0
LD32311540.las	0	PASS	PASS	PASS	PASS	0
LD32311543.las	0	PASS	PASS	PASS	PASS	0
LD32311546.las	0	PASS	PASS	PASS	PASS	0
LD32311549.las	0	PASS	PASS	PASS	PASS	0
LD32311552.las	0	PASS	PASS	PASS	PASS	0
LD32311555.las	0	PASS	PASS	PASS	PASS	0
LD32311558.las	0	PASS	PASS	PASS	PASS	0
LD32311561.las	0	PASS	PASS	PASS	PASS	0
LD32311564.las	0	PASS	PASS	PASS	PASS	0
LD32311567.las	0	PASS	PASS	PASS	PASS	0
LD32311570.las	0	PASS	PASS	PASS	PASS	0
LD32311573.las	0	PASS	PASS	PASS	PASS	0
LD32311576.las	0	PASS	PASS	PASS	PASS	0
LD32311579.las	0	PASS	PASS	PASS	PASS	0
LD32311582.las	0	PASS	PASS	PASS	PASS	0
LD32311585.las	0	PASS	PASS	PASS	PASS	0
LD32311588.las	0	PASS	PASS	PASS	PASS	0
LD32311591.las	0	PASS	PASS	PASS	PASS	0
LD32311594.las	0	PASS	PASS	PASS	PASS	0
LD32311597.las	0	PASS	PASS	PASS	PASS	0
LD32311600.las	0	PASS	PASS	PASS	PASS	0
LD32311603.las	0	PASS	PASS	PASS	PASS	0
LD32311606.las	0	PASS	PASS	PASS	PASS	0
LD32341402.las	0	PASS	PASS	PASS	PASS	0
LD32341405.las	0	PASS	PASS	PASS	PASS	0
LD32341408.las	0	PASS	PASS	PASS	PASS	0
LD32341411.las	0	PASS	PASS	PASS	PASS	0
LD32341414.las	0	PASS	PASS	PASS	PASS	0
LD32341417.las	0	PASS	PASS	PASS	PASS	0
LD32341420.las	0	PASS	PASS	PASS	PASS	0
LD32341423.las	0	PASS	PASS	PASS	PASS	0
LD32341426.las	0	PASS	PASS	PASS	PASS	0
LD32341429.las	0	PASS	PASS	PASS	PASS	0
LD32341432.las	0	PASS	PASS	PASS	PASS	0
LD32341435.las	0	PASS	PASS	PASS	PASS	0
LD32341438.las	0	PASS	PASS	PASS	PASS	0
LD32341441.las	0	PASS	PASS	PASS	PASS	0

DPH-1.2 Report on ASPRS LAS File Format (Tiled Data) - File Integrity - continued

File	Number of Points Outside Extent	Offset To Point Data	Offset To EVLR	Number Of Points	Number of Points by Return	Number of Duplicate Points
LD32341444.las	0	PASS	PASS	PASS	PASS	0
LD32341447.las	0	PASS	PASS	PASS	PASS	0
LD32341450.las	0	PASS	PASS	PASS	PASS	0
LD32341453.las	0	PASS	PASS	PASS	PASS	0
LD32341456.las	0	PASS	PASS	PASS	PASS	0
LD32341459.las	0	PASS	PASS	PASS	PASS	0
LD32341462.las	0	PASS	PASS	PASS	PASS	0
LD32341465.las	0	PASS	PASS	PASS	PASS	0
LD32341468.las	0	PASS	PASS	PASS	PASS	0
LD32341471.las	0	PASS	PASS	PASS	PASS	0
LD32341474.las	0	PASS	PASS	PASS	PASS	0
LD32341477.las	0	PASS	PASS	PASS	PASS	0
LD32341480.las	0	PASS	PASS	PASS	PASS	0
LD32341483.las	0	PASS	PASS	PASS	PASS	0
LD32341486.las	0	PASS	PASS	PASS	PASS	0
LD32341489.las	0	PASS	PASS	PASS	PASS	0
LD32341492.las	0	PASS	PASS	PASS	PASS	0
LD32341495.las	0	PASS	PASS	PASS	PASS	0
LD32341498.las	0	PASS	PASS	PASS	PASS	0
LD32341501.las	0	PASS	PASS	PASS	PASS	0
LD32341504.las	0	PASS	PASS	PASS	PASS	0
LD32341507.las	0	PASS	PASS	PASS	PASS	0
LD32341510.las	0	PASS	PASS	PASS	PASS	0
LD32341513.las	0	PASS	PASS	PASS	PASS	0
LD32341516.las	0	PASS	PASS	PASS	PASS	0
LD32341519.las	0	PASS	PASS	PASS	PASS	0
LD32341522.las	0	PASS	PASS	PASS	PASS	0
LD32341525.las	0	PASS	PASS	PASS	PASS	0
LD32341528.las	0	PASS	PASS	PASS	PASS	0
LD32341531.las	0	PASS	PASS	PASS	PASS	0
LD32341534.las	0	PASS	PASS	PASS	PASS	0
LD32341537.las	0	PASS	PASS	PASS	PASS	0
LD32341540.las	0	PASS	PASS	PASS	PASS	0
LD32341543.las	0	PASS	PASS	PASS	PASS	0
LD32341546.las	0	PASS	PASS	PASS	PASS	0
LD32341549.las	0	PASS	PASS	PASS	PASS	0
LD32341552.las	0	PASS	PASS	PASS	PASS	0
LD32341555.las	0	PASS	PASS	PASS	PASS	0
LD32341558.las	0	PASS	PASS	PASS	PASS	0
LD32341561.las	0	PASS	PASS	PASS	PASS	0
LD32341564.las	0	PASS	PASS	PASS	PASS	0
LD32341567.las	0	PASS	PASS	PASS	PASS	0
LD32341570.las	0	PASS	PASS	PASS	PASS	0
LD32341573.las	0	PASS	PASS	PASS	PASS	0
LD32341576.las	0	PASS	PASS	PASS	PASS	0
LD32341579.las	0	PASS	PASS	PASS	PASS	0
LD32341582.las	0	PASS	PASS	PASS	PASS	0
LD32341585.las	0	PASS	PASS	PASS	PASS	0
LD32341588.las	0	PASS	PASS	PASS	PASS	0

DPH-1.2 Report on ASPRS LAS File Format (Tiled Data) - File Integrity - continued

File	Number of Points Outside Extent	Offset To Point Data	Offset To EVLR	Number Of Points	Number of Points by Return	Number of Duplicate Points
LD32341591.las	0	PASS	PASS	PASS	PASS	0
LD32341594.las	0	PASS	PASS	PASS	PASS	0
LD32341597.las	0	PASS	PASS	PASS	PASS	0
LD32341600.las	0	PASS	PASS	PASS	PASS	0
LD32341603.las	0	PASS	PASS	PASS	PASS	0
LD32341606.las	0	PASS	PASS	PASS	PASS	0
LD32371402.las	0	PASS	PASS	PASS	PASS	0
LD32371405.las	0	PASS	PASS	PASS	PASS	0
LD32371408.las	0	PASS	PASS	PASS	PASS	0
LD32371411.las	0	PASS	PASS	PASS	PASS	0
LD32371414.las	0	PASS	PASS	PASS	PASS	0
LD32371417.las	0	PASS	PASS	PASS	PASS	0
LD32371420.las	0	PASS	PASS	PASS	PASS	0
LD32371423.las	0	PASS	PASS	PASS	PASS	0
LD32371426.las	0	PASS	PASS	PASS	PASS	0
LD32371429.las	0	PASS	PASS	PASS	PASS	0
LD32371432.las	0	PASS	PASS	PASS	PASS	0
LD32371435.las	0	PASS	PASS	PASS	PASS	0
LD32371438.las	0	PASS	PASS	PASS	PASS	0
LD32371441.las	0	PASS	PASS	PASS	PASS	0
LD32371444.las	0	PASS	PASS	PASS	PASS	0
LD32371447.las	0	PASS	PASS	PASS	PASS	0
LD32371450.las	0	PASS	PASS	PASS	PASS	0
LD32371453.las	0	PASS	PASS	PASS	PASS	0
LD32371456.las	0	PASS	PASS	PASS	PASS	0
LD32371459.las	0	PASS	PASS	PASS	PASS	0
LD32371462.las	0	PASS	PASS	PASS	PASS	0
LD32371465.las	0	PASS	PASS	PASS	PASS	0
LD32371468.las	0	PASS	PASS	PASS	PASS	0
LD32371471.las	0	PASS	PASS	PASS	PASS	0
LD32371474.las	0	PASS	PASS	PASS	PASS	0
LD32371477.las	0	PASS	PASS	PASS	PASS	0
LD32371480.las	0	PASS	PASS	PASS	PASS	0
LD32371483.las	0	PASS	PASS	PASS	PASS	0
LD32371486.las	0	PASS	PASS	PASS	PASS	0
LD32371489.las	0	PASS	PASS	PASS	PASS	0
LD32371492.las	0	PASS	PASS	PASS	PASS	0
LD32371495.las	0	PASS	PASS	PASS	PASS	0
LD32371498.las	0	PASS	PASS	PASS	PASS	0
LD32371501.las	0	PASS	PASS	PASS	PASS	0
LD32371504.las	0	PASS	PASS	PASS	PASS	0
LD32371507.las	0	PASS	PASS	PASS	PASS	0
LD32371510.las	0	PASS	PASS	PASS	PASS	0
LD32371513.las	0	PASS	PASS	PASS	PASS	0
LD32371516.las	0	PASS	PASS	PASS	PASS	0
LD32371519.las	0	PASS	PASS	PASS	PASS	0
LD32371522.las	0	PASS	PASS	PASS	PASS	0
LD32371525.las	0	PASS	PASS	PASS	PASS	0
LD32371528.las	0	PASS	PASS	PASS	PASS	0

DPH-1.2 Report on ASPRS LAS File Format (Tiled Data) - File Integrity - continued

File	Number of Points Outside Extent	Offset To Point Data	Offset To EVLR	Number Of Points	Number of Points by Return	Number of Duplicate Points
LD32371531.las	0	PASS	PASS	PASS	PASS	0
LD32371534.las	0	PASS	PASS	PASS	PASS	0
LD32371537.las	0	PASS	PASS	PASS	PASS	0
LD32371540.las	0	PASS	PASS	PASS	PASS	0
LD32371543.las	0	PASS	PASS	PASS	PASS	0
LD32371546.las	0	PASS	PASS	PASS	PASS	0
LD32371549.las	0	PASS	PASS	PASS	PASS	0
LD32371552.las	0	PASS	PASS	PASS	PASS	0
LD32371555.las	0	PASS	PASS	PASS	PASS	0
LD32371558.las	0	PASS	PASS	PASS	PASS	0
LD32371561.las	0	PASS	PASS	PASS	PASS	0
LD32371564.las	0	PASS	PASS	PASS	PASS	0
LD32371567.las	0	PASS	PASS	PASS	PASS	0
LD32371570.las	0	PASS	PASS	PASS	PASS	0
LD32371573.las	0	PASS	PASS	PASS	PASS	0
LD32371576.las	0	PASS	PASS	PASS	PASS	0
LD32371579.las	0	PASS	PASS	PASS	PASS	0
LD32371582.las	0	PASS	PASS	PASS	PASS	0
LD32371585.las	0	PASS	PASS	PASS	PASS	0
LD32371588.las	0	PASS	PASS	PASS	PASS	0
LD32371591.las	0	PASS	PASS	PASS	PASS	0
LD32371594.las	0	PASS	PASS	PASS	PASS	0
LD32371597.las	0	PASS	PASS	PASS	PASS	0
LD32371600.las	0	PASS	PASS	PASS	PASS	0
LD32371603.las	0	PASS	PASS	PASS	PASS	0
LD32371606.las	0	PASS	PASS	PASS	PASS	0
LD32401399.las	0	PASS	PASS	PASS	PASS	0
LD32401402.las	0	PASS	PASS	PASS	PASS	0
LD32401405.las	0	PASS	PASS	PASS	PASS	0
LD32401408.las	0	PASS	PASS	PASS	PASS	0
LD32401411.las	0	PASS	PASS	PASS	PASS	0
LD32401414.las	0	PASS	PASS	PASS	PASS	0
LD32401417.las	0	PASS	PASS	PASS	PASS	0
LD32401420.las	0	PASS	PASS	PASS	PASS	0
LD32401423.las	0	PASS	PASS	PASS	PASS	0
LD32401426.las	0	PASS	PASS	PASS	PASS	0
LD32401429.las	0	PASS	PASS	PASS	PASS	0
LD32401432.las	0	PASS	PASS	PASS	PASS	0
LD32401435.las	0	PASS	PASS	PASS	PASS	0
LD32401438.las	0	PASS	PASS	PASS	PASS	0
LD32401441.las	0	PASS	PASS	PASS	PASS	0
LD32401444.las	0	PASS	PASS	PASS	PASS	0
LD32401447.las	0	PASS	PASS	PASS	PASS	0
LD32401450.las	0	PASS	PASS	PASS	PASS	0
LD32401453.las	0	PASS	PASS	PASS	PASS	0
LD32401456.las	0	PASS	PASS	PASS	PASS	0
LD32401459.las	0	PASS	PASS	PASS	PASS	0
LD32401462.las	0	PASS	PASS	PASS	PASS	0
LD32401465.las	0	PASS	PASS	PASS	PASS	0

DPH-1.2 Report on ASPRS LAS File Format (Tiled Data) - File Integrity - continued

File	Number of Points Outside Extent	Offset To Point Data	Offset To EVLR	Number Of Points	Number of Points by Return	Number of Duplicate Points
LD32401468.las	0	PASS	PASS	PASS	PASS	0
LD32401471.las	0	PASS	PASS	PASS	PASS	0
LD32401474.las	0	PASS	PASS	PASS	PASS	0
LD32401477.las	0	PASS	PASS	PASS	PASS	0
LD32401480.las	0	PASS	PASS	PASS	PASS	0
LD32401483.las	0	PASS	PASS	PASS	PASS	0
LD32401486.las	0	PASS	PASS	PASS	PASS	0
LD32401489.las	0	PASS	PASS	PASS	PASS	0
LD32401492.las	0	PASS	PASS	PASS	PASS	0
LD32401495.las	0	PASS	PASS	PASS	PASS	0
LD32401498.las	0	PASS	PASS	PASS	PASS	0
LD32401501.las	0	PASS	PASS	PASS	PASS	0
LD32401504.las	0	PASS	PASS	PASS	PASS	0
LD32401507.las	0	PASS	PASS	PASS	PASS	0
LD32401510.las	0	PASS	PASS	PASS	PASS	0
LD32401513.las	0	PASS	PASS	PASS	PASS	0
LD32401516.las	0	PASS	PASS	PASS	PASS	0
LD32401519.las	0	PASS	PASS	PASS	PASS	0
LD32401522.las	0	PASS	PASS	PASS	PASS	0
LD32401525.las	0	PASS	PASS	PASS	PASS	0
LD32401528.las	0	PASS	PASS	PASS	PASS	0
LD32401531.las	0	PASS	PASS	PASS	PASS	0
LD32401534.las	0	PASS	PASS	PASS	PASS	0
LD32401537.las	0	PASS	PASS	PASS	PASS	0
LD32401540.las	0	PASS	PASS	PASS	PASS	0
LD32401543.las	0	PASS	PASS	PASS	PASS	0
LD32401546.las	0	PASS	PASS	PASS	PASS	0
LD32401549.las	0	PASS	PASS	PASS	PASS	0
LD32401552.las	0	PASS	PASS	PASS	PASS	0
LD32401555.las	0	PASS	PASS	PASS	PASS	0
LD32401558.las	0	PASS	PASS	PASS	PASS	0
LD32401561.las	0	PASS	PASS	PASS	PASS	0
LD32401564.las	0	PASS	PASS	PASS	PASS	0
LD32401567.las	0	PASS	PASS	PASS	PASS	0
LD32401570.las	0	PASS	PASS	PASS	PASS	0
LD32401573.las	0	PASS	PASS	PASS	PASS	0
LD32401576.las	0	PASS	PASS	PASS	PASS	0
LD32401579.las	0	PASS	PASS	PASS	PASS	0
LD32401582.las	0	PASS	PASS	PASS	PASS	0
LD32401585.las	0	PASS	PASS	PASS	PASS	0
LD32401588.las	0	PASS	PASS	PASS	PASS	0
LD32401591.las	0	PASS	PASS	PASS	PASS	0
LD32401594.las	0	PASS	PASS	PASS	PASS	0
LD32401597.las	0	PASS	PASS	PASS	PASS	0
LD32401600.las	0	PASS	PASS	PASS	PASS	0
LD32401603.las	0	PASS	PASS	PASS	PASS	0
LD32401606.las	0	PASS	PASS	PASS	PASS	0
LD32431399.las	0	PASS	PASS	PASS	PASS	0
LD32431402.las	0	PASS	PASS	PASS	PASS	0

DPH-1.2 Report on ASPRS LAS File Format (Tiled Data) - File Integrity - continued

File	Number of Points Outside Extent	Offset To Point Data	Offset To EVLR	Number Of Points	Number of Points by Return	Number of Duplicate Points
LD32431405.las	0	PASS	PASS	PASS	PASS	0
LD32431408.las	0	PASS	PASS	PASS	PASS	0
LD32431411.las	0	PASS	PASS	PASS	PASS	0
LD32431414.las	0	PASS	PASS	PASS	PASS	0
LD32431417.las	0	PASS	PASS	PASS	PASS	0
LD32431420.las	0	PASS	PASS	PASS	PASS	0
LD32431423.las	0	PASS	PASS	PASS	PASS	0
LD32431426.las	0	PASS	PASS	PASS	PASS	0
LD32431429.las	0	PASS	PASS	PASS	PASS	0
LD32431432.las	0	PASS	PASS	PASS	PASS	0
LD32431435.las	0	PASS	PASS	PASS	PASS	0
LD32431438.las	0	PASS	PASS	PASS	PASS	0
LD32431441.las	0	PASS	PASS	PASS	PASS	0
LD32431444.las	0	PASS	PASS	PASS	PASS	0
LD32431447.las	0	PASS	PASS	PASS	PASS	0
LD32431450.las	0	PASS	PASS	PASS	PASS	0
LD32431453.las	0	PASS	PASS	PASS	PASS	0
LD32431456.las	0	PASS	PASS	PASS	PASS	0
LD32431459.las	0	PASS	PASS	PASS	PASS	0
LD32431462.las	0	PASS	PASS	PASS	PASS	0
LD32431465.las	0	PASS	PASS	PASS	PASS	0
LD32431468.las	0	PASS	PASS	PASS	PASS	0
LD32431471.las	0	PASS	PASS	PASS	PASS	0
LD32431474.las	0	PASS	PASS	PASS	PASS	0
LD32431477.las	0	PASS	PASS	PASS	PASS	0
LD32431480.las	0	PASS	PASS	PASS	PASS	0
LD32431483.las	0	PASS	PASS	PASS	PASS	0
LD32431486.las	0	PASS	PASS	PASS	PASS	0
LD32431489.las	0	PASS	PASS	PASS	PASS	0
LD32431492.las	0	PASS	PASS	PASS	PASS	0
LD32431495.las	0	PASS	PASS	PASS	PASS	0
LD32431498.las	0	PASS	PASS	PASS	PASS	0
LD32431501.las	0	PASS	PASS	PASS	PASS	0
LD32431504.las	0	PASS	PASS	PASS	PASS	0
LD32431507.las	0	PASS	PASS	PASS	PASS	0
LD32431510.las	0	PASS	PASS	PASS	PASS	0
LD32431513.las	0	PASS	PASS	PASS	PASS	0
LD32431516.las	0	PASS	PASS	PASS	PASS	0
LD32431519.las	0	PASS	PASS	PASS	PASS	0
LD32431522.las	0	PASS	PASS	PASS	PASS	0
LD32431525.las	0	PASS	PASS	PASS	PASS	0
LD32431528.las	0	PASS	PASS	PASS	PASS	0
LD32431531.las	0	PASS	PASS	PASS	PASS	0
LD32431534.las	0	PASS	PASS	PASS	PASS	0
LD32431537.las	0	PASS	PASS	PASS	PASS	0
LD32431540.las	0	PASS	PASS	PASS	PASS	0
LD32431543.las	0	PASS	PASS	PASS	PASS	0
LD32431546.las	0	PASS	PASS	PASS	PASS	0
LD32431549.las	0	PASS	PASS	PASS	PASS	0

DPH-1.2 Report on ASPRS LAS File Format (Tiled Data) - File Integrity - continued

File	Number of Points Outside Extent	Offset To Point Data	Offset To EVLR	Number Of Points	Number of Points by Return	Number of Duplicate Points
LD32431552.las	0	PASS	PASS	PASS	PASS	0
LD32431555.las	0	PASS	PASS	PASS	PASS	0
LD32431558.las	0	PASS	PASS	PASS	PASS	0
LD32431561.las	0	PASS	PASS	PASS	PASS	0
LD32431564.las	0	PASS	PASS	PASS	PASS	0
LD32431567.las	0	PASS	PASS	PASS	PASS	0
LD32431570.las	0	PASS	PASS	PASS	PASS	0
LD32431573.las	0	PASS	PASS	PASS	PASS	0
LD32431576.las	0	PASS	PASS	PASS	PASS	0
LD32431579.las	0	PASS	PASS	PASS	PASS	0
LD32431582.las	0	PASS	PASS	PASS	PASS	0
LD32431585.las	0	PASS	PASS	PASS	PASS	0
LD32431588.las	0	PASS	PASS	PASS	PASS	0
LD32431591.las	0	PASS	PASS	PASS	PASS	0
LD32431594.las	0	PASS	PASS	PASS	PASS	0
LD32431597.las	0	PASS	PASS	PASS	PASS	0
LD32431600.las	0	PASS	PASS	PASS	PASS	0
LD32431603.las	0	PASS	PASS	PASS	PASS	0
LD32431606.las	0	PASS	PASS	PASS	PASS	0
LD32461399.las	0	PASS	PASS	PASS	PASS	0
LD32461402.las	0	PASS	PASS	PASS	PASS	0
LD32461405.las	0	PASS	PASS	PASS	PASS	0
LD32461408.las	0	PASS	PASS	PASS	PASS	0
LD32461411.las	0	PASS	PASS	PASS	PASS	0
LD32461414.las	0	PASS	PASS	PASS	PASS	0
LD32461417.las	0	PASS	PASS	PASS	PASS	0
LD32461420.las	0	PASS	PASS	PASS	PASS	0
LD32461423.las	0	PASS	PASS	PASS	PASS	0
LD32461426.las	0	PASS	PASS	PASS	PASS	0
LD32461429.las	0	PASS	PASS	PASS	PASS	0
LD32461432.las	0	PASS	PASS	PASS	PASS	0
LD32461435.las	0	PASS	PASS	PASS	PASS	0
LD32461438.las	0	PASS	PASS	PASS	PASS	0
LD32461441.las	0	PASS	PASS	PASS	PASS	0
LD32461444.las	0	PASS	PASS	PASS	PASS	0
LD32461447.las	0	PASS	PASS	PASS	PASS	0
LD32461450.las	0	PASS	PASS	PASS	PASS	0
LD32461453.las	0	PASS	PASS	PASS	PASS	0
LD32461456.las	0	PASS	PASS	PASS	PASS	0
LD32461459.las	0	PASS	PASS	PASS	PASS	0
LD32461462.las	0	PASS	PASS	PASS	PASS	0
LD32461465.las	0	PASS	PASS	PASS	PASS	0
LD32461468.las	0	PASS	PASS	PASS	PASS	0
LD32461471.las	0	PASS	PASS	PASS	PASS	0
LD32461474.las	0	PASS	PASS	PASS	PASS	0
LD32461477.las	0	PASS	PASS	PASS	PASS	0
LD32461480.las	0	PASS	PASS	PASS	PASS	0
LD32461483.las	0	PASS	PASS	PASS	PASS	0
LD32461486.las	0	PASS	PASS	PASS	PASS	0

DPH-1.2 Report on ASPRS LAS File Format (Tiled Data) - File Integrity - continued

File	Number of Points Outside Extent	Offset To Point Data	Offset To EVLR	Number Of Points	Number of Points by Return	Number of Duplicate Points
LD32461489.las	0	PASS	PASS	PASS	PASS	0
LD32461492.las	0	PASS	PASS	PASS	PASS	0
LD32461495.las	0	PASS	PASS	PASS	PASS	0
LD32461498.las	0	PASS	PASS	PASS	PASS	0
LD32461501.las	0	PASS	PASS	PASS	PASS	0
LD32461504.las	0	PASS	PASS	PASS	PASS	0
LD32461507.las	0	PASS	PASS	PASS	PASS	0
LD32461510.las	0	PASS	PASS	PASS	PASS	0
LD32461513.las	0	PASS	PASS	PASS	PASS	0
LD32461516.las	0	PASS	PASS	PASS	PASS	0
LD32461519.las	0	PASS	PASS	PASS	PASS	0
LD32461522.las	0	PASS	PASS	PASS	PASS	0
LD32461525.las	0	PASS	PASS	PASS	PASS	0
LD32461528.las	0	PASS	PASS	PASS	PASS	0
LD32461531.las	0	PASS	PASS	PASS	PASS	0
LD32461534.las	0	PASS	PASS	PASS	PASS	0
LD32461537.las	0	PASS	PASS	PASS	PASS	0
LD32461540.las	0	PASS	PASS	PASS	PASS	0
LD32461543.las	0	PASS	PASS	PASS	PASS	0
LD32461546.las	0	PASS	PASS	PASS	PASS	0
LD32461549.las	0	PASS	PASS	PASS	PASS	0
LD32461552.las	0	PASS	PASS	PASS	PASS	0
LD32461555.las	0	PASS	PASS	PASS	PASS	0
LD32461558.las	0	PASS	PASS	PASS	PASS	0
LD32461561.las	0	PASS	PASS	PASS	PASS	0
LD32461564.las	0	PASS	PASS	PASS	PASS	0
LD32461567.las	0	PASS	PASS	PASS	PASS	0
LD32461570.las	0	PASS	PASS	PASS	PASS	0
LD32461573.las	0	PASS	PASS	PASS	PASS	0
LD32461576.las	0	PASS	PASS	PASS	PASS	0
LD32461579.las	0	PASS	PASS	PASS	PASS	0
LD32461582.las	0	PASS	PASS	PASS	PASS	0
LD32461585.las	0	PASS	PASS	PASS	PASS	0
LD32461588.las	0	PASS	PASS	PASS	PASS	0
LD32461591.las	0	PASS	PASS	PASS	PASS	0
LD32461594.las	0	PASS	PASS	PASS	PASS	0
LD32461597.las	0	PASS	PASS	PASS	PASS	0
LD32461600.las	0	PASS	PASS	PASS	PASS	0
LD32461603.las	0	PASS	PASS	PASS	PASS	0
LD32461606.las	0	PASS	PASS	PASS	PASS	0
LD32491402.las	0	PASS	PASS	PASS	PASS	0
LD32491405.las	0	PASS	PASS	PASS	PASS	0
LD32491408.las	0	PASS	PASS	PASS	PASS	0
LD32491411.las	0	PASS	PASS	PASS	PASS	0
LD32491414.las	0	PASS	PASS	PASS	PASS	0
LD32491417.las	0	PASS	PASS	PASS	PASS	0
LD32491420.las	0	PASS	PASS	PASS	PASS	0
LD32491423.las	0	PASS	PASS	PASS	PASS	0
LD32491426.las	0	PASS	PASS	PASS	PASS	0

DPH-1.2 Report on ASPRS LAS File Format (Tiled Data) - File Integrity - continued

File	Number of Points Outside Extent	Offset To Point Data	Offset To EVLR	Number Of Points	Number of Points by Return	Number of Duplicate Points
LD32491429.las	0	PASS	PASS	PASS	PASS	0
LD32491432.las	0	PASS	PASS	PASS	PASS	0
LD32491435.las	0	PASS	PASS	PASS	PASS	0
LD32491438.las	0	PASS	PASS	PASS	PASS	0
LD32491441.las	0	PASS	PASS	PASS	PASS	0
LD32491444.las	0	PASS	PASS	PASS	PASS	0
LD32491447.las	0	PASS	PASS	PASS	PASS	0
LD32491450.las	0	PASS	PASS	PASS	PASS	0
LD32491453.las	0	PASS	PASS	PASS	PASS	0
LD32491456.las	0	PASS	PASS	PASS	PASS	0
LD32491459.las	0	PASS	PASS	PASS	PASS	0
LD32491462.las	0	PASS	PASS	PASS	PASS	0
LD32491465.las	0	PASS	PASS	PASS	PASS	0
LD32491468.las	0	PASS	PASS	PASS	PASS	0
LD32491471.las	0	PASS	PASS	PASS	PASS	0
LD32491474.las	0	PASS	PASS	PASS	PASS	0
LD32491477.las	0	PASS	PASS	PASS	PASS	0
LD32491480.las	0	PASS	PASS	PASS	PASS	0
LD32491483.las	0	PASS	PASS	PASS	PASS	0
LD32491486.las	0	PASS	PASS	PASS	PASS	0
LD32491489.las	0	PASS	PASS	PASS	PASS	0
LD32491492.las	0	PASS	PASS	PASS	PASS	0
LD32491495.las	0	PASS	PASS	PASS	PASS	0
LD32491498.las	0	PASS	PASS	PASS	PASS	0
LD32491501.las	0	PASS	PASS	PASS	PASS	0
LD32491504.las	0	PASS	PASS	PASS	PASS	0
LD32491507.las	0	PASS	PASS	PASS	PASS	0
LD32491510.las	0	PASS	PASS	PASS	PASS	0
LD32491513.las	0	PASS	PASS	PASS	PASS	0
LD32491516.las	0	PASS	PASS	PASS	PASS	0
LD32491519.las	0	PASS	PASS	PASS	PASS	0
LD32491522.las	0	PASS	PASS	PASS	PASS	0
LD32491525.las	0	PASS	PASS	PASS	PASS	0
LD32491528.las	0	PASS	PASS	PASS	PASS	0
LD32491531.las	0	PASS	PASS	PASS	PASS	0
LD32491534.las	0	PASS	PASS	PASS	PASS	0
LD32491537.las	0	PASS	PASS	PASS	PASS	0
LD32491540.las	0	PASS	PASS	PASS	PASS	0
LD32491543.las	0	PASS	PASS	PASS	PASS	0
LD32491546.las	0	PASS	PASS	PASS	PASS	0
LD32491549.las	0	PASS	PASS	PASS	PASS	0
LD32491552.las	0	PASS	PASS	PASS	PASS	0
LD32491555.las	0	PASS	PASS	PASS	PASS	0
LD32491558.las	0	PASS	PASS	PASS	PASS	0
LD32491561.las	0	PASS	PASS	PASS	PASS	0
LD32491564.las	0	PASS	PASS	PASS	PASS	0
LD32491567.las	0	PASS	PASS	PASS	PASS	0
LD32491570.las	0	PASS	PASS	PASS	PASS	0
LD32491573.las	0	PASS	PASS	PASS	PASS	0

DPH-1.2 Report on ASPRS LAS File Format (Tiled Data) - File Integrity - continued

File	Number of Points Outside Extent	Offset To Point Data	Offset To EVLR	Number Of Points	Number of Points by Return	Number of Duplicate Points
LD32491576.las	0	PASS	PASS	PASS	PASS	0
LD32491579.las	0	PASS	PASS	PASS	PASS	0
LD32491582.las	0	PASS	PASS	PASS	PASS	0
LD32491585.las	0	PASS	PASS	PASS	PASS	0
LD32491588.las	0	PASS	PASS	PASS	PASS	0
LD32491591.las	0	PASS	PASS	PASS	PASS	0
LD32491594.las	0	PASS	PASS	PASS	PASS	0
LD32491597.las	0	PASS	PASS	PASS	PASS	0
LD32491600.las	0	PASS	PASS	PASS	PASS	0
LD32491603.las	0	PASS	PASS	PASS	PASS	0
LD32491606.las	0	PASS	PASS	PASS	PASS	0
LD32521399.las	0	PASS	PASS	PASS	PASS	0
LD32521402.las	0	PASS	PASS	PASS	PASS	0
LD32521405.las	0	PASS	PASS	PASS	PASS	0
LD32521408.las	0	PASS	PASS	PASS	PASS	0
LD32521411.las	0	PASS	PASS	PASS	PASS	0
LD32521414.las	0	PASS	PASS	PASS	PASS	0
LD32521417.las	0	PASS	PASS	PASS	PASS	0
LD32521420.las	0	PASS	PASS	PASS	PASS	0
LD32521423.las	0	PASS	PASS	PASS	PASS	0
LD32521426.las	0	PASS	PASS	PASS	PASS	0
LD32521429.las	0	PASS	PASS	PASS	PASS	0
LD32521432.las	0	PASS	PASS	PASS	PASS	0
LD32521435.las	0	PASS	PASS	PASS	PASS	0
LD32521438.las	0	PASS	PASS	PASS	PASS	0
LD32521441.las	0	PASS	PASS	PASS	PASS	0
LD32521444.las	0	PASS	PASS	PASS	PASS	0
LD32521447.las	0	PASS	PASS	PASS	PASS	0
LD32521450.las	0	PASS	PASS	PASS	PASS	0
LD32521453.las	0	PASS	PASS	PASS	PASS	0
LD32521456.las	0	PASS	PASS	PASS	PASS	0
LD32521459.las	0	PASS	PASS	PASS	PASS	0
LD32521462.las	0	PASS	PASS	PASS	PASS	0
LD32521465.las	0	PASS	PASS	PASS	PASS	0
LD32521468.las	0	PASS	PASS	PASS	PASS	0
LD32521471.las	0	PASS	PASS	PASS	PASS	0
LD32521474.las	0	PASS	PASS	PASS	PASS	0
LD32521477.las	0	PASS	PASS	PASS	PASS	0
LD32521480.las	0	PASS	PASS	PASS	PASS	0
LD32521483.las	0	PASS	PASS	PASS	PASS	0
LD32521486.las	0	PASS	PASS	PASS	PASS	0
LD32521489.las	0	PASS	PASS	PASS	PASS	0
LD32521492.las	0	PASS	PASS	PASS	PASS	0
LD32521495.las	0	PASS	PASS	PASS	PASS	0
LD32521498.las	0	PASS	PASS	PASS	PASS	0
LD32521501.las	0	PASS	PASS	PASS	PASS	0
LD32521504.las	0	PASS	PASS	PASS	PASS	0
LD32521507.las	0	PASS	PASS	PASS	PASS	0
LD32521510.las	0	PASS	PASS	PASS	PASS	0

DPH-1.2 Report on ASPRS LAS File Format (Tiled Data) - File Integrity - continued

File	Number of Points Outside Extent	Offset To Point Data	Offset To EVLR	Number Of Points	Number of Points by Return	Number of Duplicate Points
LD32521513.las	0	PASS	PASS	PASS	PASS	0
LD32521516.las	0	PASS	PASS	PASS	PASS	0
LD32521519.las	0	PASS	PASS	PASS	PASS	0
LD32521522.las	0	PASS	PASS	PASS	PASS	0
LD32521525.las	0	PASS	PASS	PASS	PASS	0
LD32521528.las	0	PASS	PASS	PASS	PASS	0
LD32521531.las	0	PASS	PASS	PASS	PASS	0
LD32521534.las	0	PASS	PASS	PASS	PASS	0
LD32521537.las	0	PASS	PASS	PASS	PASS	0
LD32521540.las	0	PASS	PASS	PASS	PASS	0
LD32521543.las	0	PASS	PASS	PASS	PASS	0
LD32521546.las	0	PASS	PASS	PASS	PASS	0
LD32521549.las	0	PASS	PASS	PASS	PASS	0
LD32521552.las	0	PASS	PASS	PASS	PASS	0
LD32521555.las	0	PASS	PASS	PASS	PASS	0
LD32521558.las	0	PASS	PASS	PASS	PASS	0
LD32521561.las	0	PASS	PASS	PASS	PASS	0
LD32521564.las	0	PASS	PASS	PASS	PASS	0
LD32521567.las	0	PASS	PASS	PASS	PASS	0
LD32521570.las	0	PASS	PASS	PASS	PASS	0
LD32521573.las	0	PASS	PASS	PASS	PASS	0
LD32521576.las	0	PASS	PASS	PASS	PASS	0
LD32521579.las	0	PASS	PASS	PASS	PASS	0
LD32521582.las	0	PASS	PASS	PASS	PASS	0
LD32521585.las	0	PASS	PASS	PASS	PASS	0
LD32521588.las	0	PASS	PASS	PASS	PASS	0
LD32521591.las	0	PASS	PASS	PASS	PASS	0
LD32521594.las	0	PASS	PASS	PASS	PASS	0
LD32521597.las	0	PASS	PASS	PASS	PASS	0
LD32521600.las	0	PASS	PASS	PASS	PASS	0
LD32521603.las	0	PASS	PASS	PASS	PASS	0
LD32521606.las	0	PASS	PASS	PASS	PASS	0
LD32551396.las	0	PASS	PASS	PASS	PASS	0
LD32551399.las	0	PASS	PASS	PASS	PASS	0
LD32551402.las	0	PASS	PASS	PASS	PASS	0
LD32551405.las	0	PASS	PASS	PASS	PASS	0
LD32551408.las	0	PASS	PASS	PASS	PASS	0
LD32551411.las	0	PASS	PASS	PASS	PASS	0
LD32551414.las	0	PASS	PASS	PASS	PASS	0
LD32551417.las	0	PASS	PASS	PASS	PASS	0
LD32551420.las	0	PASS	PASS	PASS	PASS	0
LD32551423.las	0	PASS	PASS	PASS	PASS	0
LD32551426.las	0	PASS	PASS	PASS	PASS	0
LD32551429.las	0	PASS	PASS	PASS	PASS	0
LD32551432.las	0	PASS	PASS	PASS	PASS	0
LD32551435.las	0	PASS	PASS	PASS	PASS	0
LD32551438.las	0	PASS	PASS	PASS	PASS	0
LD32551441.las	0	PASS	PASS	PASS	PASS	0
LD32551444.las	0	PASS	PASS	PASS	PASS	0

DPH-1.2 Report on ASPRS LAS File Format (Tiled Data) - File Integrity - continued

File	Number of Points Outside Extent	Offset To Point Data	Offset To EVLR	Number Of Points	Number of Points by Return	Number of Duplicate Points
LD32551447.las	0	PASS	PASS	PASS	PASS	0
LD32551450.las	0	PASS	PASS	PASS	PASS	0
LD32551453.las	0	PASS	PASS	PASS	PASS	0
LD32551456.las	0	PASS	PASS	PASS	PASS	0
LD32551459.las	0	PASS	PASS	PASS	PASS	0
LD32551462.las	0	PASS	PASS	PASS	PASS	0
LD32551465.las	0	PASS	PASS	PASS	PASS	0
LD32551468.las	0	PASS	PASS	PASS	PASS	0
LD32551471.las	0	PASS	PASS	PASS	PASS	0
LD32551474.las	0	PASS	PASS	PASS	PASS	0
LD32551477.las	0	PASS	PASS	PASS	PASS	0
LD32551480.las	0	PASS	PASS	PASS	PASS	0
LD32551483.las	0	PASS	PASS	PASS	PASS	0
LD32551486.las	0	PASS	PASS	PASS	PASS	0
LD32551489.las	0	PASS	PASS	PASS	PASS	0
LD32551492.las	0	PASS	PASS	PASS	PASS	0
LD32551495.las	0	PASS	PASS	PASS	PASS	0
LD32551498.las	0	PASS	PASS	PASS	PASS	0
LD32551501.las	0	PASS	PASS	PASS	PASS	0
LD32551504.las	0	PASS	PASS	PASS	PASS	0
LD32551507.las	0	PASS	PASS	PASS	PASS	0
LD32551510.las	0	PASS	PASS	PASS	PASS	0
LD32551513.las	0	PASS	PASS	PASS	PASS	0
LD32551516.las	0	PASS	PASS	PASS	PASS	0
LD32551519.las	0	PASS	PASS	PASS	PASS	0
LD32551522.las	0	PASS	PASS	PASS	PASS	0
LD32551525.las	0	PASS	PASS	PASS	PASS	0
LD32551528.las	0	PASS	PASS	PASS	PASS	0
LD32551531.las	0	PASS	PASS	PASS	PASS	0
LD32551534.las	0	PASS	PASS	PASS	PASS	0
LD32551537.las	0	PASS	PASS	PASS	PASS	0
LD32551540.las	0	PASS	PASS	PASS	PASS	0
LD32551543.las	0	PASS	PASS	PASS	PASS	0
LD32551546.las	0	PASS	PASS	PASS	PASS	0
LD32551549.las	0	PASS	PASS	PASS	PASS	0
LD32551552.las	0	PASS	PASS	PASS	PASS	0
LD32551555.las	0	PASS	PASS	PASS	PASS	0
LD32551558.las	0	PASS	PASS	PASS	PASS	0
LD32551561.las	0	PASS	PASS	PASS	PASS	0
LD32551564.las	0	PASS	PASS	PASS	PASS	0
LD32551567.las	0	PASS	PASS	PASS	PASS	0
LD32551570.las	0	PASS	PASS	PASS	PASS	0
LD32551573.las	0	PASS	PASS	PASS	PASS	0
LD32551576.las	0	PASS	PASS	PASS	PASS	0
LD32551579.las	0	PASS	PASS	PASS	PASS	0
LD32551582.las	0	PASS	PASS	PASS	PASS	0
LD32551585.las	0	PASS	PASS	PASS	PASS	0
LD32551588.las	0	PASS	PASS	PASS	PASS	0
LD32551591.las	0	PASS	PASS	PASS	PASS	0

DPH-1.2 Report on ASPRS LAS File Format (Tiled Data) - File Integrity - continued

File	Number of Points Outside Extent	Offset To Point Data	Offset To EVLR	Number Of Points	Number of Points by Return	Number of Duplicate Points
LD32551594.las	0	PASS	PASS	PASS	PASS	0
LD32551597.las	0	PASS	PASS	PASS	PASS	0
LD32551600.las	0	PASS	PASS	PASS	PASS	0
LD32551603.las	0	PASS	PASS	PASS	PASS	0
LD32551606.las	0	PASS	PASS	PASS	PASS	0
LD32581396.las	0	PASS	PASS	PASS	PASS	0
LD32581399.las	0	PASS	PASS	PASS	PASS	0
LD32581402.las	0	PASS	PASS	PASS	PASS	0
LD32581405.las	0	PASS	PASS	PASS	PASS	0
LD32581408.las	0	PASS	PASS	PASS	PASS	0
LD32581411.las	0	PASS	PASS	PASS	PASS	0
LD32581414.las	0	PASS	PASS	PASS	PASS	0
LD32581417.las	0	PASS	PASS	PASS	PASS	0
LD32581420.las	0	PASS	PASS	PASS	PASS	0
LD32581423.las	0	PASS	PASS	PASS	PASS	0
LD32581426.las	0	PASS	PASS	PASS	PASS	0
LD32581429.las	0	PASS	PASS	PASS	PASS	0
LD32581432.las	0	PASS	PASS	PASS	PASS	0
LD32581435.las	0	PASS	PASS	PASS	PASS	0
LD32581438.las	0	PASS	PASS	PASS	PASS	0
LD32581441.las	0	PASS	PASS	PASS	PASS	0
LD32581444.las	0	PASS	PASS	PASS	PASS	0
LD32581447.las	0	PASS	PASS	PASS	PASS	0
LD32581450.las	0	PASS	PASS	PASS	PASS	0
LD32581453.las	0	PASS	PASS	PASS	PASS	0
LD32581456.las	0	PASS	PASS	PASS	PASS	0
LD32581459.las	0	PASS	PASS	PASS	PASS	0
LD32581462.las	0	PASS	PASS	PASS	PASS	0
LD32581465.las	0	PASS	PASS	PASS	PASS	0
LD32581468.las	0	PASS	PASS	PASS	PASS	0
LD32581471.las	0	PASS	PASS	PASS	PASS	0
LD32581474.las	0	PASS	PASS	PASS	PASS	0
LD32581477.las	0	PASS	PASS	PASS	PASS	0
LD32581480.las	0	PASS	PASS	PASS	PASS	0
LD32581483.las	0	PASS	PASS	PASS	PASS	0
LD32581486.las	0	PASS	PASS	PASS	PASS	0
LD32581489.las	0	PASS	PASS	PASS	PASS	0
LD32581492.las	0	PASS	PASS	PASS	PASS	0
LD32581495.las	0	PASS	PASS	PASS	PASS	0
LD32581498.las	0	PASS	PASS	PASS	PASS	0
LD32581501.las	0	PASS	PASS	PASS	PASS	0
LD32581504.las	0	PASS	PASS	PASS	PASS	0
LD32581507.las	0	PASS	PASS	PASS	PASS	0
LD32581510.las	0	PASS	PASS	PASS	PASS	0
LD32581513.las	0	PASS	PASS	PASS	PASS	0
LD32581516.las	0	PASS	PASS	PASS	PASS	0
LD32581519.las	0	PASS	PASS	PASS	PASS	0
LD32581522.las	0	PASS	PASS	PASS	PASS	0
LD32581525.las	0	PASS	PASS	PASS	PASS	0

DPH-1.2 Report on ASPRS LAS File Format (Tiled Data) - File Integrity - continued

File	Number of Points Outside Extent	Offset To Point Data	Offset To EVLR	Number Of Points	Number of Points by Return	Number of Duplicate Points
LD32581528.las	0	PASS	PASS	PASS	PASS	0
LD32581531.las	0	PASS	PASS	PASS	PASS	0
LD32581534.las	0	PASS	PASS	PASS	PASS	0
LD32581537.las	0	PASS	PASS	PASS	PASS	0
LD32581540.las	0	PASS	PASS	PASS	PASS	0
LD32581543.las	0	PASS	PASS	PASS	PASS	0
LD32581546.las	0	PASS	PASS	PASS	PASS	0
LD32581549.las	0	PASS	PASS	PASS	PASS	0
LD32581552.las	0	PASS	PASS	PASS	PASS	0
LD32581555.las	0	PASS	PASS	PASS	PASS	0
LD32581558.las	0	PASS	PASS	PASS	PASS	0
LD32581561.las	0	PASS	PASS	PASS	PASS	0
LD32581564.las	0	PASS	PASS	PASS	PASS	0
LD32581567.las	0	PASS	PASS	PASS	PASS	0
LD32581570.las	0	PASS	PASS	PASS	PASS	0
LD32581573.las	0	PASS	PASS	PASS	PASS	0
LD32581576.las	0	PASS	PASS	PASS	PASS	0
LD32581579.las	0	PASS	PASS	PASS	PASS	0
LD32581582.las	0	PASS	PASS	PASS	PASS	0
LD32581585.las	0	PASS	PASS	PASS	PASS	0
LD32581588.las	0	PASS	PASS	PASS	PASS	0
LD32581591.las	0	PASS	PASS	PASS	PASS	0
LD32581594.las	0	PASS	PASS	PASS	PASS	0
LD32581597.las	0	PASS	PASS	PASS	PASS	0
LD32581600.las	0	PASS	PASS	PASS	PASS	0
LD32581603.las	0	PASS	PASS	PASS	PASS	0
LD32581606.las	0	PASS	PASS	PASS	PASS	0
LD32611396.las	0	PASS	PASS	PASS	PASS	0
LD32611399.las	0	PASS	PASS	PASS	PASS	0
LD32611402.las	0	PASS	PASS	PASS	PASS	0
LD32611405.las	0	PASS	PASS	PASS	PASS	0
LD32611408.las	0	PASS	PASS	PASS	PASS	0
LD32611411.las	0	PASS	PASS	PASS	PASS	0
LD32611414.las	0	PASS	PASS	PASS	PASS	0
LD32611417.las	0	PASS	PASS	PASS	PASS	0
LD32611420.las	0	PASS	PASS	PASS	PASS	0
LD32611423.las	0	PASS	PASS	PASS	PASS	0
LD32611426.las	0	PASS	PASS	PASS	PASS	0
LD32611429.las	0	PASS	PASS	PASS	PASS	0
LD32611432.las	0	PASS	PASS	PASS	PASS	0
LD32611435.las	0	PASS	PASS	PASS	PASS	0
LD32611438.las	0	PASS	PASS	PASS	PASS	0
LD32611441.las	0	PASS	PASS	PASS	PASS	0
LD32611444.las	0	PASS	PASS	PASS	PASS	0
LD32611447.las	0	PASS	PASS	PASS	PASS	0
LD32611450.las	0	PASS	PASS	PASS	PASS	0
LD32611453.las	0	PASS	PASS	PASS	PASS	0
LD32611456.las	0	PASS	PASS	PASS	PASS	0
LD32611459.las	0	PASS	PASS	PASS	PASS	0

DPH-1.2 Report on ASPRS LAS File Format (Tiled Data) - File Integrity - continued

File	Number of Points Outside Extent	Offset To Point Data	Offset To EVLR	Number Of Points	Number of Points by Return	Number of Duplicate Points
LD32611462.las	0	PASS	PASS	PASS	PASS	0
LD32611465.las	0	PASS	PASS	PASS	PASS	0
LD32611468.las	0	PASS	PASS	PASS	PASS	0
LD32611471.las	0	PASS	PASS	PASS	PASS	0
LD32611474.las	0	PASS	PASS	PASS	PASS	0
LD32611477.las	0	PASS	PASS	PASS	PASS	0
LD32611480.las	0	PASS	PASS	PASS	PASS	0
LD32611483.las	0	PASS	PASS	PASS	PASS	0
LD32611486.las	0	PASS	PASS	PASS	PASS	0
LD32611489.las	0	PASS	PASS	PASS	PASS	0
LD32611492.las	0	PASS	PASS	PASS	PASS	0
LD32611495.las	0	PASS	PASS	PASS	PASS	0
LD32611498.las	0	PASS	PASS	PASS	PASS	0
LD32611501.las	0	PASS	PASS	PASS	PASS	0
LD32611504.las	0	PASS	PASS	PASS	PASS	0
LD32611507.las	0	PASS	PASS	PASS	PASS	0
LD32611510.las	0	PASS	PASS	PASS	PASS	0
LD32611513.las	0	PASS	PASS	PASS	PASS	0
LD32611516.las	0	PASS	PASS	PASS	PASS	0
LD32611519.las	0	PASS	PASS	PASS	PASS	0
LD32611522.las	0	PASS	PASS	PASS	PASS	0
LD32611525.las	0	PASS	PASS	PASS	PASS	0
LD32611528.las	0	PASS	PASS	PASS	PASS	0
LD32611531.las	0	PASS	PASS	PASS	PASS	0
LD32611534.las	0	PASS	PASS	PASS	PASS	0
LD32611537.las	0	PASS	PASS	PASS	PASS	0
LD32611540.las	0	PASS	PASS	PASS	PASS	0
LD32611543.las	0	PASS	PASS	PASS	PASS	0
LD32611546.las	0	PASS	PASS	PASS	PASS	0
LD32611549.las	0	PASS	PASS	PASS	PASS	0
LD32611552.las	0	PASS	PASS	PASS	PASS	0
LD32611555.las	0	PASS	PASS	PASS	PASS	0
LD32611558.las	0	PASS	PASS	PASS	PASS	0
LD32611561.las	0	PASS	PASS	PASS	PASS	0
LD32611564.las	0	PASS	PASS	PASS	PASS	0
LD32611567.las	0	PASS	PASS	PASS	PASS	0
LD32611570.las	0	PASS	PASS	PASS	PASS	0
LD32611573.las	0	PASS	PASS	PASS	PASS	0
LD32611576.las	0	PASS	PASS	PASS	PASS	0
LD32611579.las	0	PASS	PASS	PASS	PASS	0
LD32611582.las	0	PASS	PASS	PASS	PASS	0
LD32611585.las	0	PASS	PASS	PASS	PASS	0
LD32611588.las	0	PASS	PASS	PASS	PASS	0
LD32611591.las	0	PASS	PASS	PASS	PASS	0
LD32611594.las	0	PASS	PASS	PASS	PASS	0
LD32611597.las	0	PASS	PASS	PASS	PASS	0
LD32611600.las	0	PASS	PASS	PASS	PASS	0
LD32611603.las	0	PASS	PASS	PASS	PASS	0
LD32611606.las	0	PASS	PASS	PASS	PASS	0

DPH-1.2 Report on ASPRS LAS File Format (Tiled Data) - File Integrity - continued

File	Number of Points Outside Extent	Offset To Point Data	Offset To EVLR	Number Of Points	Number of Points by Return	Number of Duplicate Points
LD32641396.las	0	PASS	PASS	PASS	PASS	0
LD32641399.las	0	PASS	PASS	PASS	PASS	0
LD32641402.las	0	PASS	PASS	PASS	PASS	0
LD32641405.las	0	PASS	PASS	PASS	PASS	0
LD32641408.las	0	PASS	PASS	PASS	PASS	0
LD32641411.las	0	PASS	PASS	PASS	PASS	0
LD32641414.las	0	PASS	PASS	PASS	PASS	0
LD32641417.las	0	PASS	PASS	PASS	PASS	0
LD32641420.las	0	PASS	PASS	PASS	PASS	0
LD32641423.las	0	PASS	PASS	PASS	PASS	0
LD32641426.las	0	PASS	PASS	PASS	PASS	0
LD32641429.las	0	PASS	PASS	PASS	PASS	0
LD32641432.las	0	PASS	PASS	PASS	PASS	0
LD32641435.las	0	PASS	PASS	PASS	PASS	0
LD32641438.las	0	PASS	PASS	PASS	PASS	0
LD32641441.las	0	PASS	PASS	PASS	PASS	0
LD32641444.las	0	PASS	PASS	PASS	PASS	0
LD32641447.las	0	PASS	PASS	PASS	PASS	0
LD32641450.las	0	PASS	PASS	PASS	PASS	0
LD32641453.las	0	PASS	PASS	PASS	PASS	0
LD32641456.las	0	PASS	PASS	PASS	PASS	0
LD32641459.las	0	PASS	PASS	PASS	PASS	0
LD32641462.las	0	PASS	PASS	PASS	PASS	0
LD32641465.las	0	PASS	PASS	PASS	PASS	0
LD32641468.las	0	PASS	PASS	PASS	PASS	0
LD32641471.las	0	PASS	PASS	PASS	PASS	0
LD32641474.las	0	PASS	PASS	PASS	PASS	0
LD32641477.las	0	PASS	PASS	PASS	PASS	0
LD32641480.las	0	PASS	PASS	PASS	PASS	0
LD32641483.las	0	PASS	PASS	PASS	PASS	0
LD32641486.las	0	PASS	PASS	PASS	PASS	0
LD32641489.las	0	PASS	PASS	PASS	PASS	0
LD32641492.las	0	PASS	PASS	PASS	PASS	0
LD32641495.las	0	PASS	PASS	PASS	PASS	0
LD32641498.las	0	PASS	PASS	PASS	PASS	0
LD32641501.las	0	PASS	PASS	PASS	PASS	0
LD32641504.las	0	PASS	PASS	PASS	PASS	0
LD32641507.las	0	PASS	PASS	PASS	PASS	0
LD32641510.las	0	PASS	PASS	PASS	PASS	0
LD32641513.las	0	PASS	PASS	PASS	PASS	0
LD32641516.las	0	PASS	PASS	PASS	PASS	0
LD32641519.las	0	PASS	PASS	PASS	PASS	0
LD32641522.las	0	PASS	PASS	PASS	PASS	0
LD32641525.las	0	PASS	PASS	PASS	PASS	0
LD32641528.las	0	PASS	PASS	PASS	PASS	0
LD32641531.las	0	PASS	PASS	PASS	PASS	0
LD32641534.las	0	PASS	PASS	PASS	PASS	0
LD32641537.las	0	PASS	PASS	PASS	PASS	0
LD32641540.las	0	PASS	PASS	PASS	PASS	0

DPH-1.2 Report on ASPRS LAS File Format (Tiled Data) - File Integrity - continued

File	Number of Points Outside Extent	Offset To Point Data	Offset To EVLR	Number Of Points	Number of Points by Return	Number of Duplicate Points
LD32641543.las	0	PASS	PASS	PASS	PASS	0
LD32641546.las	0	PASS	PASS	PASS	PASS	0
LD32641549.las	0	PASS	PASS	PASS	PASS	0
LD32641552.las	0	PASS	PASS	PASS	PASS	0
LD32641555.las	0	PASS	PASS	PASS	PASS	0
LD32641558.las	0	PASS	PASS	PASS	PASS	0
LD32641561.las	0	PASS	PASS	PASS	PASS	0
LD32641564.las	0	PASS	PASS	PASS	PASS	0
LD32641567.las	0	PASS	PASS	PASS	PASS	0
LD32641570.las	0	PASS	PASS	PASS	PASS	0
LD32641573.las	0	PASS	PASS	PASS	PASS	0
LD32641576.las	0	PASS	PASS	PASS	PASS	0
LD32641579.las	0	PASS	PASS	PASS	PASS	0
LD32641582.las	0	PASS	PASS	PASS	PASS	0
LD32641585.las	0	PASS	PASS	PASS	PASS	0
LD32641588.las	0	PASS	PASS	PASS	PASS	0
LD32641591.las	0	PASS	PASS	PASS	PASS	0
LD32641594.las	0	PASS	PASS	PASS	PASS	0
LD32641597.las	0	PASS	PASS	PASS	PASS	0
LD32641600.las	0	PASS	PASS	PASS	PASS	0
LD32641603.las	0	PASS	PASS	PASS	PASS	0
LD32641606.las	0	PASS	PASS	PASS	PASS	0
LD32671396.las	0	PASS	PASS	PASS	PASS	0
LD32671399.las	0	PASS	PASS	PASS	PASS	0
LD32671402.las	0	PASS	PASS	PASS	PASS	0
LD32671405.las	0	PASS	PASS	PASS	PASS	0
LD32671408.las	0	PASS	PASS	PASS	PASS	0
LD32671411.las	0	PASS	PASS	PASS	PASS	0
LD32671414.las	0	PASS	PASS	PASS	PASS	0
LD32671417.las	0	PASS	PASS	PASS	PASS	0
LD32671420.las	0	PASS	PASS	PASS	PASS	0
LD32671423.las	0	PASS	PASS	PASS	PASS	0
LD32671426.las	0	PASS	PASS	PASS	PASS	0
LD32671429.las	0	PASS	PASS	PASS	PASS	0
LD32671432.las	0	PASS	PASS	PASS	PASS	0
LD32671435.las	0	PASS	PASS	PASS	PASS	0
LD32671438.las	0	PASS	PASS	PASS	PASS	0
LD32671441.las	0	PASS	PASS	PASS	PASS	0
LD32671444.las	0	PASS	PASS	PASS	PASS	0
LD32671447.las	0	PASS	PASS	PASS	PASS	0
LD32671450.las	0	PASS	PASS	PASS	PASS	0
LD32671453.las	0	PASS	PASS	PASS	PASS	0
LD32671456.las	0	PASS	PASS	PASS	PASS	0
LD32671459.las	0	PASS	PASS	PASS	PASS	0
LD32671462.las	0	PASS	PASS	PASS	PASS	0
LD32671465.las	0	PASS	PASS	PASS	PASS	0
LD32671468.las	0	PASS	PASS	PASS	PASS	0
LD32671471.las	0	PASS	PASS	PASS	PASS	0
LD32671474.las	0	PASS	PASS	PASS	PASS	0

DPH-1.2 Report on ASPRS LAS File Format (Tiled Data) - File Integrity - continued

File	Number of Points Outside Extent	Offset To Point Data	Offset To EVLR	Number Of Points	Number of Points by Return	Number of Duplicate Points
LD32671477.las	0	PASS	PASS	PASS	PASS	0
LD32671480.las	0	PASS	PASS	PASS	PASS	0
LD32671483.las	0	PASS	PASS	PASS	PASS	0
LD32671486.las	0	PASS	PASS	PASS	PASS	0
LD32671489.las	0	PASS	PASS	PASS	PASS	0
LD32671492.las	0	PASS	PASS	PASS	PASS	0
LD32671495.las	0	PASS	PASS	PASS	PASS	0
LD32671498.las	0	PASS	PASS	PASS	PASS	0
LD32671501.las	0	PASS	PASS	PASS	PASS	0
LD32671504.las	0	PASS	PASS	PASS	PASS	0
LD32671507.las	0	PASS	PASS	PASS	PASS	0
LD32671510.las	0	PASS	PASS	PASS	PASS	0
LD32671513.las	0	PASS	PASS	PASS	PASS	0
LD32671516.las	0	PASS	PASS	PASS	PASS	0
LD32671519.las	0	PASS	PASS	PASS	PASS	0
LD32671522.las	0	PASS	PASS	PASS	PASS	0
LD32671525.las	0	PASS	PASS	PASS	PASS	0
LD32671528.las	0	PASS	PASS	PASS	PASS	0
LD32671531.las	0	PASS	PASS	PASS	PASS	0
LD32671534.las	0	PASS	PASS	PASS	PASS	0
LD32671537.las	0	PASS	PASS	PASS	PASS	0
LD32671540.las	0	PASS	PASS	PASS	PASS	0
LD32671543.las	0	PASS	PASS	PASS	PASS	0
LD32671546.las	0	PASS	PASS	PASS	PASS	0
LD32671549.las	0	PASS	PASS	PASS	PASS	0
LD32671552.las	0	PASS	PASS	PASS	PASS	0
LD32671555.las	0	PASS	PASS	PASS	PASS	0
LD32671558.las	0	PASS	PASS	PASS	PASS	0
LD32671561.las	0	PASS	PASS	PASS	PASS	0
LD32671564.las	0	PASS	PASS	PASS	PASS	0
LD32671567.las	0	PASS	PASS	PASS	PASS	0
LD32671570.las	0	PASS	PASS	PASS	PASS	0
LD32671573.las	0	PASS	PASS	PASS	PASS	0
LD32671576.las	0	PASS	PASS	PASS	PASS	0
LD32671579.las	0	PASS	PASS	PASS	PASS	0
LD32671582.las	0	PASS	PASS	PASS	PASS	0
LD32671585.las	0	PASS	PASS	PASS	PASS	0
LD32671588.las	0	PASS	PASS	PASS	PASS	0
LD32671591.las	0	PASS	PASS	PASS	PASS	0
LD32671594.las	0	PASS	PASS	PASS	PASS	0
LD32671597.las	0	PASS	PASS	PASS	PASS	0
LD32671600.las	0	PASS	PASS	PASS	PASS	0
LD32671603.las	0	PASS	PASS	PASS	PASS	0
LD32671606.las	0	PASS	PASS	PASS	PASS	0
LD32701396.las	0	PASS	PASS	PASS	PASS	0
LD32701399.las	0	PASS	PASS	PASS	PASS	0
LD32701402.las	0	PASS	PASS	PASS	PASS	0
LD32701405.las	0	PASS	PASS	PASS	PASS	0
LD32701408.las	0	PASS	PASS	PASS	PASS	0

DPH-1.2 Report on ASPRS LAS File Format (Tiled Data) - File Integrity - continued

File	Number of Points Outside Extent	Offset To Point Data	Offset To EVLR	Number Of Points	Number of Points by Return	Number of Duplicate Points
LD32701411.las	0	PASS	PASS	PASS	PASS	0
LD32701414.las	0	PASS	PASS	PASS	PASS	0
LD32701417.las	0	PASS	PASS	PASS	PASS	0
LD32701420.las	0	PASS	PASS	PASS	PASS	0
LD32701423.las	0	PASS	PASS	PASS	PASS	0
LD32701426.las	0	PASS	PASS	PASS	PASS	0
LD32701429.las	0	PASS	PASS	PASS	PASS	0
LD32701432.las	0	PASS	PASS	PASS	PASS	0
LD32701435.las	0	PASS	PASS	PASS	PASS	0
LD32701438.las	0	PASS	PASS	PASS	PASS	0
LD32701441.las	0	PASS	PASS	PASS	PASS	0
LD32701444.las	0	PASS	PASS	PASS	PASS	0
LD32701447.las	0	PASS	PASS	PASS	PASS	0
LD32701450.las	0	PASS	PASS	PASS	PASS	0
LD32701453.las	0	PASS	PASS	PASS	PASS	0
LD32701456.las	0	PASS	PASS	PASS	PASS	0
LD32701459.las	0	PASS	PASS	PASS	PASS	0
LD32701462.las	0	PASS	PASS	PASS	PASS	0
LD32701465.las	0	PASS	PASS	PASS	PASS	0
LD32701468.las	0	PASS	PASS	PASS	PASS	0
LD32701471.las	0	PASS	PASS	PASS	PASS	0
LD32701474.las	0	PASS	PASS	PASS	PASS	0
LD32701477.las	0	PASS	PASS	PASS	PASS	0
LD32701480.las	0	PASS	PASS	PASS	PASS	0
LD32701483.las	0	PASS	PASS	PASS	PASS	0
LD32701486.las	0	PASS	PASS	PASS	PASS	0
LD32701489.las	0	PASS	PASS	PASS	PASS	0
LD32701492.las	0	PASS	PASS	PASS	PASS	0
LD32701495.las	0	PASS	PASS	PASS	PASS	0
LD32701498.las	0	PASS	PASS	PASS	PASS	0
LD32701501.las	0	PASS	PASS	PASS	PASS	0
LD32701504.las	0	PASS	PASS	PASS	PASS	0
LD32701507.las	0	PASS	PASS	PASS	PASS	0
LD32701510.las	0	PASS	PASS	PASS	PASS	0
LD32701513.las	0	PASS	PASS	PASS	PASS	0
LD32701516.las	0	PASS	PASS	PASS	PASS	0
LD32701519.las	0	PASS	PASS	PASS	PASS	0
LD32701522.las	0	PASS	PASS	PASS	PASS	0
LD32701525.las	0	PASS	PASS	PASS	PASS	0
LD32701528.las	0	PASS	PASS	PASS	PASS	0
LD32701531.las	0	PASS	PASS	PASS	PASS	0
LD32701534.las	0	PASS	PASS	PASS	PASS	0
LD32701537.las	0	PASS	PASS	PASS	PASS	0
LD32701540.las	0	PASS	PASS	PASS	PASS	0
LD32701543.las	0	PASS	PASS	PASS	PASS	0
LD32701546.las	0	PASS	PASS	PASS	PASS	0
LD32701549.las	0	PASS	PASS	PASS	PASS	0
LD32701552.las	0	PASS	PASS	PASS	PASS	0
LD32701555.las	0	PASS	PASS	PASS	PASS	0

DPH-1.2 Report on ASPRS LAS File Format (Tiled Data) - File Integrity - continued

File	Number of Points Outside Extent	Offset To Point Data	Offset To EVLR	Number Of Points	Number of Points by Return	Number of Duplicate Points
LD32701558.las	0	PASS	PASS	PASS	PASS	0
LD32701561.las	0	PASS	PASS	PASS	PASS	0
LD32701564.las	0	PASS	PASS	PASS	PASS	0
LD32701567.las	0	PASS	PASS	PASS	PASS	0
LD32701570.las	0	PASS	PASS	PASS	PASS	0
LD32701573.las	0	PASS	PASS	PASS	PASS	0
LD32701576.las	0	PASS	PASS	PASS	PASS	0
LD32701579.las	0	PASS	PASS	PASS	PASS	0
LD32701582.las	0	PASS	PASS	PASS	PASS	0
LD32701585.las	0	PASS	PASS	PASS	PASS	0
LD32701588.las	0	PASS	PASS	PASS	PASS	0
LD32701591.las	0	PASS	PASS	PASS	PASS	0
LD32701594.las	0	PASS	PASS	PASS	PASS	0
LD32701597.las	0	PASS	PASS	PASS	PASS	0
LD32701600.las	0	PASS	PASS	PASS	PASS	0
LD32701603.las	0	PASS	PASS	PASS	PASS	0
LD32701606.las	0	PASS	PASS	PASS	PASS	0
LD32731396.las	0	PASS	PASS	PASS	PASS	0
LD32731399.las	0	PASS	PASS	PASS	PASS	0
LD32731402.las	0	PASS	PASS	PASS	PASS	0
LD32731405.las	0	PASS	PASS	PASS	PASS	0
LD32731408.las	0	PASS	PASS	PASS	PASS	0
LD32731411.las	0	PASS	PASS	PASS	PASS	0
LD32731414.las	0	PASS	PASS	PASS	PASS	0
LD32731417.las	0	PASS	PASS	PASS	PASS	0
LD32731420.las	0	PASS	PASS	PASS	PASS	0
LD32731423.las	0	PASS	PASS	PASS	PASS	0
LD32731426.las	0	PASS	PASS	PASS	PASS	0
LD32731429.las	0	PASS	PASS	PASS	PASS	0
LD32731432.las	0	PASS	PASS	PASS	PASS	0
LD32731435.las	0	PASS	PASS	PASS	PASS	0
LD32731438.las	0	PASS	PASS	PASS	PASS	0
LD32731441.las	0	PASS	PASS	PASS	PASS	0
LD32731444.las	0	PASS	PASS	PASS	PASS	0
LD32731447.las	0	PASS	PASS	PASS	PASS	0
LD32731450.las	0	PASS	PASS	PASS	PASS	0
LD32731453.las	0	PASS	PASS	PASS	PASS	0
LD32731456.las	0	PASS	PASS	PASS	PASS	0
LD32731459.las	0	PASS	PASS	PASS	PASS	0
LD32731462.las	0	PASS	PASS	PASS	PASS	0
LD32731465.las	0	PASS	PASS	PASS	PASS	0
LD32731468.las	0	PASS	PASS	PASS	PASS	0
LD32731471.las	0	PASS	PASS	PASS	PASS	0
LD32731474.las	0	PASS	PASS	PASS	PASS	0
LD32731477.las	0	PASS	PASS	PASS	PASS	0
LD32731480.las	0	PASS	PASS	PASS	PASS	0
LD32731483.las	0	PASS	PASS	PASS	PASS	0
LD32731486.las	0	PASS	PASS	PASS	PASS	0
LD32731489.las	0	PASS	PASS	PASS	PASS	0

DPH-1.2 Report on ASPRS LAS File Format (Tiled Data) - File Integrity - continued

File	Number of Points Outside Extent	Offset To Point Data	Offset To EVLR	Number Of Points	Number of Points by Return	Number of Duplicate Points
LD32731492.las	0	PASS	PASS	PASS	PASS	0
LD32731495.las	0	PASS	PASS	PASS	PASS	0
LD32731498.las	0	PASS	PASS	PASS	PASS	0
LD32731501.las	0	PASS	PASS	PASS	PASS	0
LD32731504.las	0	PASS	PASS	PASS	PASS	0
LD32731507.las	0	PASS	PASS	PASS	PASS	0
LD32731510.las	0	PASS	PASS	PASS	PASS	0
LD32731513.las	0	PASS	PASS	PASS	PASS	0
LD32731516.las	0	PASS	PASS	PASS	PASS	0
LD32731519.las	0	PASS	PASS	PASS	PASS	0
LD32731522.las	0	PASS	PASS	PASS	PASS	0
LD32731525.las	0	PASS	PASS	PASS	PASS	0
LD32731528.las	0	PASS	PASS	PASS	PASS	0
LD32731531.las	0	PASS	PASS	PASS	PASS	0
LD32731534.las	0	PASS	PASS	PASS	PASS	0
LD32731537.las	0	PASS	PASS	PASS	PASS	0
LD32731540.las	0	PASS	PASS	PASS	PASS	0
LD32731543.las	0	PASS	PASS	PASS	PASS	0
LD32731546.las	0	PASS	PASS	PASS	PASS	0
LD32731549.las	0	PASS	PASS	PASS	PASS	0
LD32731552.las	0	PASS	PASS	PASS	PASS	0
LD32731555.las	0	PASS	PASS	PASS	PASS	0
LD32731558.las	0	PASS	PASS	PASS	PASS	0
LD32731561.las	0	PASS	PASS	PASS	PASS	0
LD32731564.las	0	PASS	PASS	PASS	PASS	0
LD32731567.las	0	PASS	PASS	PASS	PASS	0
LD32731570.las	0	PASS	PASS	PASS	PASS	0
LD32731573.las	0	PASS	PASS	PASS	PASS	0
LD32731576.las	0	PASS	PASS	PASS	PASS	0
LD32731579.las	0	PASS	PASS	PASS	PASS	0
LD32731582.las	0	PASS	PASS	PASS	PASS	0
LD32731585.las	0	PASS	PASS	PASS	PASS	0
LD32731588.las	0	PASS	PASS	PASS	PASS	0
LD32731591.las	0	PASS	PASS	PASS	PASS	0
LD32731594.las	0	PASS	PASS	PASS	PASS	0
LD32731597.las	0	PASS	PASS	PASS	PASS	0
LD32731600.las	0	PASS	PASS	PASS	PASS	0
LD32731603.las	0	PASS	PASS	PASS	PASS	0
LD32731606.las	0	PASS	PASS	PASS	PASS	0
LD32761396.las	0	PASS	PASS	PASS	PASS	0
LD32761399.las	0	PASS	PASS	PASS	PASS	0
LD32761402.las	0	PASS	PASS	PASS	PASS	0
LD32761405.las	0	PASS	PASS	PASS	PASS	0
LD32761408.las	0	PASS	PASS	PASS	PASS	0
LD32761411.las	0	PASS	PASS	PASS	PASS	0
LD32761414.las	0	PASS	PASS	PASS	PASS	0
LD32761417.las	0	PASS	PASS	PASS	PASS	0
LD32761420.las	0	PASS	PASS	PASS	PASS	0
LD32761423.las	0	PASS	PASS	PASS	PASS	0

DPH-1.2 Report on ASPRS LAS File Format (Tiled Data) - File Integrity - continued

File	Number of Points Outside Extent	Offset To Point Data	Offset To EVLR	Number Of Points	Number of Points by Return	Number of Duplicate Points
LD32761426.las	0	PASS	PASS	PASS	PASS	0
LD32761429.las	0	PASS	PASS	PASS	PASS	0
LD32761432.las	0	PASS	PASS	PASS	PASS	0
LD32761435.las	0	PASS	PASS	PASS	PASS	0
LD32761438.las	0	PASS	PASS	PASS	PASS	0
LD32761441.las	0	PASS	PASS	PASS	PASS	0
LD32761444.las	0	PASS	PASS	PASS	PASS	0
LD32761447.las	0	PASS	PASS	PASS	PASS	0
LD32761450.las	0	PASS	PASS	PASS	PASS	0
LD32761453.las	0	PASS	PASS	PASS	PASS	0
LD32761456.las	0	PASS	PASS	PASS	PASS	0
LD32761459.las	0	PASS	PASS	PASS	PASS	0
LD32761462.las	0	PASS	PASS	PASS	PASS	0
LD32761465.las	0	PASS	PASS	PASS	PASS	0
LD32761468.las	0	PASS	PASS	PASS	PASS	0
LD32761471.las	0	PASS	PASS	PASS	PASS	0
LD32761474.las	0	PASS	PASS	PASS	PASS	0
LD32761477.las	0	PASS	PASS	PASS	PASS	0
LD32761480.las	0	PASS	PASS	PASS	PASS	0
LD32761483.las	0	PASS	PASS	PASS	PASS	0
LD32761486.las	0	PASS	PASS	PASS	PASS	0
LD32761489.las	0	PASS	PASS	PASS	PASS	0
LD32761492.las	0	PASS	PASS	PASS	PASS	0
LD32761495.las	0	PASS	PASS	PASS	PASS	0
LD32761498.las	0	PASS	PASS	PASS	PASS	0
LD32761501.las	0	PASS	PASS	PASS	PASS	0
LD32761504.las	0	PASS	PASS	PASS	PASS	0
LD32761507.las	0	PASS	PASS	PASS	PASS	0
LD32761510.las	0	PASS	PASS	PASS	PASS	0
LD32761513.las	0	PASS	PASS	PASS	PASS	0
LD32761516.las	0	PASS	PASS	PASS	PASS	0
LD32761519.las	0	PASS	PASS	PASS	PASS	0
LD32761522.las	0	PASS	PASS	PASS	PASS	0
LD32761525.las	0	PASS	PASS	PASS	PASS	0
LD32761528.las	0	PASS	PASS	PASS	PASS	0
LD32761531.las	0	PASS	PASS	PASS	PASS	0
LD32761534.las	0	PASS	PASS	PASS	PASS	0
LD32761537.las	0	PASS	PASS	PASS	PASS	0
LD32761540.las	0	PASS	PASS	PASS	PASS	0
LD32761543.las	0	PASS	PASS	PASS	PASS	0
LD32761546.las	0	PASS	PASS	PASS	PASS	0
LD32761549.las	0	PASS	PASS	PASS	PASS	0
LD32761552.las	0	PASS	PASS	PASS	PASS	0
LD32761555.las	0	PASS	PASS	PASS	PASS	0
LD32761558.las	0	PASS	PASS	PASS	PASS	0
LD32761561.las	0	PASS	PASS	PASS	PASS	0
LD32761564.las	0	PASS	PASS	PASS	PASS	0
LD32761567.las	0	PASS	PASS	PASS	PASS	0
LD32761570.las	0	PASS	PASS	PASS	PASS	0

DPH-1.2 Report on ASPRS LAS File Format (Tiled Data) - File Integrity - continued

File	Number of Points Outside Extent	Offset To Point Data	Offset To EVLR	Number Of Points	Number of Points by Return	Number of Duplicate Points
LD32761573.las	0	PASS	PASS	PASS	PASS	0
LD32761576.las	0	PASS	PASS	PASS	PASS	0
LD32761579.las	0	PASS	PASS	PASS	PASS	0
LD32761582.las	0	PASS	PASS	PASS	PASS	0
LD32761585.las	0	PASS	PASS	PASS	PASS	0
LD32761588.las	0	PASS	PASS	PASS	PASS	0
LD32761591.las	0	PASS	PASS	PASS	PASS	0
LD32761594.las	0	PASS	PASS	PASS	PASS	0
LD32761597.las	0	PASS	PASS	PASS	PASS	0
LD32761600.las	0	PASS	PASS	PASS	PASS	0
LD32761603.las	0	PASS	PASS	PASS	PASS	0
LD32761606.las	0	PASS	PASS	PASS	PASS	0
LD32791396.las	0	PASS	PASS	PASS	PASS	0
LD32791399.las	0	PASS	PASS	PASS	PASS	0
LD32791402.las	0	PASS	PASS	PASS	PASS	0
LD32791405.las	0	PASS	PASS	PASS	PASS	0
LD32791408.las	0	PASS	PASS	PASS	PASS	0
LD32791411.las	0	PASS	PASS	PASS	PASS	0
LD32791414.las	0	PASS	PASS	PASS	PASS	0
LD32791417.las	0	PASS	PASS	PASS	PASS	0
LD32791420.las	0	PASS	PASS	PASS	PASS	0
LD32791423.las	0	PASS	PASS	PASS	PASS	0
LD32791426.las	0	PASS	PASS	PASS	PASS	0
LD32791429.las	0	PASS	PASS	PASS	PASS	0
LD32791432.las	0	PASS	PASS	PASS	PASS	0
LD32791435.las	0	PASS	PASS	PASS	PASS	0
LD32791438.las	0	PASS	PASS	PASS	PASS	0
LD32791441.las	0	PASS	PASS	PASS	PASS	0
LD32791444.las	0	PASS	PASS	PASS	PASS	0
LD32791447.las	0	PASS	PASS	PASS	PASS	0
LD32791450.las	0	PASS	PASS	PASS	PASS	0
LD32791453.las	0	PASS	PASS	PASS	PASS	0
LD32791456.las	0	PASS	PASS	PASS	PASS	0
LD32791459.las	0	PASS	PASS	PASS	PASS	0
LD32791462.las	0	PASS	PASS	PASS	PASS	0
LD32791465.las	0	PASS	PASS	PASS	PASS	0
LD32791468.las	0	PASS	PASS	PASS	PASS	0
LD32791471.las	0	PASS	PASS	PASS	PASS	0
LD32791474.las	0	PASS	PASS	PASS	PASS	0
LD32791477.las	0	PASS	PASS	PASS	PASS	0
LD32791480.las	0	PASS	PASS	PASS	PASS	0
LD32791483.las	0	PASS	PASS	PASS	PASS	0
LD32791486.las	0	PASS	PASS	PASS	PASS	0
LD32791489.las	0	PASS	PASS	PASS	PASS	0
LD32791492.las	0	PASS	PASS	PASS	PASS	0
LD32791495.las	0	PASS	PASS	PASS	PASS	0
LD32791498.las	0	PASS	PASS	PASS	PASS	0
LD32791501.las	0	PASS	PASS	PASS	PASS	0
LD32791504.las	0	PASS	PASS	PASS	PASS	0

DPH-1.2 Report on ASPRS LAS File Format (Tiled Data) - File Integrity - continued

File	Number of Points Outside Extent	Offset To Point Data	Offset To EVLR	Number Of Points	Number of Points by Return	Number of Duplicate Points
LD32791507.las	0	PASS	PASS	PASS	PASS	0
LD32791510.las	0	PASS	PASS	PASS	PASS	0
LD32791513.las	0	PASS	PASS	PASS	PASS	0
LD32791516.las	0	PASS	PASS	PASS	PASS	0
LD32791519.las	0	PASS	PASS	PASS	PASS	0
LD32791522.las	0	PASS	PASS	PASS	PASS	0
LD32791525.las	0	PASS	PASS	PASS	PASS	0
LD32791528.las	0	PASS	PASS	PASS	PASS	0
LD32791531.las	0	PASS	PASS	PASS	PASS	0
LD32791534.las	0	PASS	PASS	PASS	PASS	0
LD32791537.las	0	PASS	PASS	PASS	PASS	0
LD32791540.las	0	PASS	PASS	PASS	PASS	0
LD32791543.las	0	PASS	PASS	PASS	PASS	0
LD32791546.las	0	PASS	PASS	PASS	PASS	0
LD32791549.las	0	PASS	PASS	PASS	PASS	0
LD32791552.las	0	PASS	PASS	PASS	PASS	0
LD32791555.las	0	PASS	PASS	PASS	PASS	0
LD32791558.las	0	PASS	PASS	PASS	PASS	0
LD32791561.las	0	PASS	PASS	PASS	PASS	0
LD32791564.las	0	PASS	PASS	PASS	PASS	0
LD32791567.las	0	PASS	PASS	PASS	PASS	0
LD32791570.las	0	PASS	PASS	PASS	PASS	0
LD32791573.las	0	PASS	PASS	PASS	PASS	0
LD32791576.las	0	PASS	PASS	PASS	PASS	0
LD32791579.las	0	PASS	PASS	PASS	PASS	0
LD32791582.las	0	PASS	PASS	PASS	PASS	0
LD32791585.las	0	PASS	PASS	PASS	PASS	0
LD32791588.las	0	PASS	PASS	PASS	PASS	0
LD32791591.las	0	PASS	PASS	PASS	PASS	0
LD32791594.las	0	PASS	PASS	PASS	PASS	0
LD32791597.las	0	PASS	PASS	PASS	PASS	0
LD32791600.las	0	PASS	PASS	PASS	PASS	0
LD32791603.las	0	PASS	PASS	PASS	PASS	0
LD32791606.las	0	PASS	PASS	PASS	PASS	0
LD32821396.las	0	PASS	PASS	PASS	PASS	0
LD32821399.las	0	PASS	PASS	PASS	PASS	0
LD32821402.las	0	PASS	PASS	PASS	PASS	0
LD32821405.las	0	PASS	PASS	PASS	PASS	0
LD32821408.las	0	PASS	PASS	PASS	PASS	0
LD32821411.las	0	PASS	PASS	PASS	PASS	0
LD32821414.las	0	PASS	PASS	PASS	PASS	0
LD32821417.las	0	PASS	PASS	PASS	PASS	0
LD32821420.las	0	PASS	PASS	PASS	PASS	0
LD32821423.las	0	PASS	PASS	PASS	PASS	0
LD32821426.las	0	PASS	PASS	PASS	PASS	0
LD32821429.las	0	PASS	PASS	PASS	PASS	0
LD32821432.las	0	PASS	PASS	PASS	PASS	0
LD32821435.las	0	PASS	PASS	PASS	PASS	0
LD32821438.las	0	PASS	PASS	PASS	PASS	0

DPH-1.2 Report on ASPRS LAS File Format (Tiled Data) - File Integrity - continued

File	Number of Points Outside Extent	Offset To Point Data	Offset To EVLR	Number Of Points	Number of Points by Return	Number of Duplicate Points
LD32821441.las	0	PASS	PASS	PASS	PASS	0
LD32821444.las	0	PASS	PASS	PASS	PASS	0
LD32821447.las	0	PASS	PASS	PASS	PASS	0
LD32821450.las	0	PASS	PASS	PASS	PASS	0
LD32821453.las	0	PASS	PASS	PASS	PASS	0
LD32821456.las	0	PASS	PASS	PASS	PASS	0
LD32821459.las	0	PASS	PASS	PASS	PASS	0
LD32821462.las	0	PASS	PASS	PASS	PASS	0
LD32821465.las	0	PASS	PASS	PASS	PASS	0
LD32821468.las	0	PASS	PASS	PASS	PASS	0
LD32821471.las	0	PASS	PASS	PASS	PASS	0
LD32821474.las	0	PASS	PASS	PASS	PASS	0
LD32821477.las	0	PASS	PASS	PASS	PASS	0
LD32821480.las	0	PASS	PASS	PASS	PASS	0
LD32821483.las	0	PASS	PASS	PASS	PASS	0
LD32821486.las	0	PASS	PASS	PASS	PASS	0
LD32821489.las	0	PASS	PASS	PASS	PASS	0
LD32821492.las	0	PASS	PASS	PASS	PASS	0
LD32821495.las	0	PASS	PASS	PASS	PASS	0
LD32821498.las	0	PASS	PASS	PASS	PASS	0
LD32821501.las	0	PASS	PASS	PASS	PASS	0
LD32821504.las	0	PASS	PASS	PASS	PASS	0
LD32821507.las	0	PASS	PASS	PASS	PASS	0
LD32821510.las	0	PASS	PASS	PASS	PASS	0
LD32821513.las	0	PASS	PASS	PASS	PASS	0
LD32821516.las	0	PASS	PASS	PASS	PASS	0
LD32821519.las	0	PASS	PASS	PASS	PASS	0
LD32821522.las	0	PASS	PASS	PASS	PASS	0
LD32821525.las	0	PASS	PASS	PASS	PASS	0
LD32821528.las	0	PASS	PASS	PASS	PASS	0
LD32821531.las	0	PASS	PASS	PASS	PASS	0
LD32821534.las	0	PASS	PASS	PASS	PASS	0
LD32821537.las	0	PASS	PASS	PASS	PASS	0
LD32821540.las	0	PASS	PASS	PASS	PASS	0
LD32821543.las	0	PASS	PASS	PASS	PASS	0
LD32821546.las	0	PASS	PASS	PASS	PASS	0
LD32821549.las	0	PASS	PASS	PASS	PASS	0
LD32821552.las	0	PASS	PASS	PASS	PASS	0
LD32821555.las	0	PASS	PASS	PASS	PASS	0
LD32821558.las	0	PASS	PASS	PASS	PASS	0
LD32821561.las	0	PASS	PASS	PASS	PASS	0
LD32821564.las	0	PASS	PASS	PASS	PASS	0
LD32821567.las	0	PASS	PASS	PASS	PASS	0
LD32821570.las	0	PASS	PASS	PASS	PASS	0
LD32821573.las	0	PASS	PASS	PASS	PASS	0
LD32821576.las	0	PASS	PASS	PASS	PASS	0
LD32821579.las	0	PASS	PASS	PASS	PASS	0
LD32821582.las	0	PASS	PASS	PASS	PASS	0
LD32821585.las	0	PASS	PASS	PASS	PASS	0

DPH-1.2 Report on ASPRS LAS File Format (Tiled Data) - File Integrity - continued

File	Number of Points Outside Extent	Offset To Point Data	Offset To EVLR	Number Of Points	Number of Points by Return	Number of Duplicate Points
LD32821588.las	0	PASS	PASS	PASS	PASS	0
LD32821591.las	0	PASS	PASS	PASS	PASS	0
LD32821594.las	0	PASS	PASS	PASS	PASS	0
LD32821597.las	0	PASS	PASS	PASS	PASS	0
LD32821600.las	0	PASS	PASS	PASS	PASS	0
LD32821603.las	0	PASS	PASS	PASS	PASS	0
LD32821606.las	0	PASS	PASS	PASS	PASS	0
LD32851396.las	0	PASS	PASS	PASS	PASS	0
LD32851399.las	0	PASS	PASS	PASS	PASS	0
LD32851402.las	0	PASS	PASS	PASS	PASS	0
LD32851405.las	0	PASS	PASS	PASS	PASS	0
LD32851408.las	0	PASS	PASS	PASS	PASS	0
LD32851411.las	0	PASS	PASS	PASS	PASS	0
LD32851414.las	0	PASS	PASS	PASS	PASS	0
LD32851417.las	0	PASS	PASS	PASS	PASS	0
LD32851420.las	0	PASS	PASS	PASS	PASS	0
LD32851423.las	0	PASS	PASS	PASS	PASS	0
LD32851426.las	0	PASS	PASS	PASS	PASS	0
LD32851429.las	0	PASS	PASS	PASS	PASS	0
LD32851432.las	0	PASS	PASS	PASS	PASS	0
LD32851435.las	0	PASS	PASS	PASS	PASS	0
LD32851438.las	0	PASS	PASS	PASS	PASS	0
LD32851441.las	0	PASS	PASS	PASS	PASS	0
LD32851444.las	0	PASS	PASS	PASS	PASS	0
LD32851447.las	0	PASS	PASS	PASS	PASS	0
LD32851450.las	0	PASS	PASS	PASS	PASS	0
LD32851453.las	0	PASS	PASS	PASS	PASS	0
LD32851456.las	0	PASS	PASS	PASS	PASS	0
LD32851459.las	0	PASS	PASS	PASS	PASS	0
LD32851462.las	0	PASS	PASS	PASS	PASS	0
LD32851465.las	0	PASS	PASS	PASS	PASS	0
LD32851468.las	0	PASS	PASS	PASS	PASS	0
LD32851471.las	0	PASS	PASS	PASS	PASS	0
LD32851474.las	0	PASS	PASS	PASS	PASS	0
LD32851477.las	0	PASS	PASS	PASS	PASS	0
LD32851480.las	0	PASS	PASS	PASS	PASS	0
LD32851483.las	0	PASS	PASS	PASS	PASS	0
LD32851486.las	0	PASS	PASS	PASS	PASS	0
LD32851489.las	0	PASS	PASS	PASS	PASS	0
LD32851492.las	0	PASS	PASS	PASS	PASS	0
LD32851495.las	0	PASS	PASS	PASS	PASS	0
LD32851498.las	0	PASS	PASS	PASS	PASS	0
LD32851501.las	0	PASS	PASS	PASS	PASS	0
LD32851504.las	0	PASS	PASS	PASS	PASS	0
LD32851507.las	0	PASS	PASS	PASS	PASS	0
LD32851510.las	0	PASS	PASS	PASS	PASS	0
LD32851513.las	0	PASS	PASS	PASS	PASS	0
LD32851516.las	0	PASS	PASS	PASS	PASS	0
LD32851519.las	0	PASS	PASS	PASS	PASS	0

DPH-1.2 Report on ASPRS LAS File Format (Tiled Data) - File Integrity - continued

File	Number of Points Outside Extent	Offset To Point Data	Offset To EVLR	Number Of Points	Number of Points by Return	Number of Duplicate Points
LD32851522.las	0	PASS	PASS	PASS	PASS	0
LD32851525.las	0	PASS	PASS	PASS	PASS	0
LD32851528.las	0	PASS	PASS	PASS	PASS	0
LD32851531.las	0	PASS	PASS	PASS	PASS	0
LD32851534.las	0	PASS	PASS	PASS	PASS	0
LD32851537.las	0	PASS	PASS	PASS	PASS	0
LD32851540.las	0	PASS	PASS	PASS	PASS	0
LD32851543.las	0	PASS	PASS	PASS	PASS	0
LD32851546.las	0	PASS	PASS	PASS	PASS	0
LD32851549.las	0	PASS	PASS	PASS	PASS	0
LD32851552.las	0	PASS	PASS	PASS	PASS	0
LD32851555.las	0	PASS	PASS	PASS	PASS	0
LD32851558.las	0	PASS	PASS	PASS	PASS	0
LD32851561.las	0	PASS	PASS	PASS	PASS	0
LD32851564.las	0	PASS	PASS	PASS	PASS	0
LD32851567.las	0	PASS	PASS	PASS	PASS	0
LD32851570.las	0	PASS	PASS	PASS	PASS	0
LD32851573.las	0	PASS	PASS	PASS	PASS	0
LD32851576.las	0	PASS	PASS	PASS	PASS	0
LD32851579.las	0	PASS	PASS	PASS	PASS	0
LD32851582.las	0	PASS	PASS	PASS	PASS	0
LD32851585.las	0	PASS	PASS	PASS	PASS	0
LD32851588.las	0	PASS	PASS	PASS	PASS	0
LD32851591.las	0	PASS	PASS	PASS	PASS	0
LD32851594.las	0	PASS	PASS	PASS	PASS	0
LD32851597.las	0	PASS	PASS	PASS	PASS	0
LD32851600.las	0	PASS	PASS	PASS	PASS	0
LD32851603.las	0	PASS	PASS	PASS	PASS	0
LD32851606.las	0	PASS	PASS	PASS	PASS	0
LD32881396.las	0	PASS	PASS	PASS	PASS	0
LD32881399.las	0	PASS	PASS	PASS	PASS	0
LD32881402.las	0	PASS	PASS	PASS	PASS	0
LD32881405.las	0	PASS	PASS	PASS	PASS	0
LD32881408.las	0	PASS	PASS	PASS	PASS	0
LD32881411.las	0	PASS	PASS	PASS	PASS	0
LD32881414.las	0	PASS	PASS	PASS	PASS	0
LD32881417.las	0	PASS	PASS	PASS	PASS	0
LD32881420.las	0	PASS	PASS	PASS	PASS	0
LD32881423.las	0	PASS	PASS	PASS	PASS	0
LD32881426.las	0	PASS	PASS	PASS	PASS	0
LD32881429.las	0	PASS	PASS	PASS	PASS	0
LD32881432.las	0	PASS	PASS	PASS	PASS	0
LD32881435.las	0	PASS	PASS	PASS	PASS	0
LD32881438.las	0	PASS	PASS	PASS	PASS	0
LD32881441.las	0	PASS	PASS	PASS	PASS	0
LD32881444.las	0	PASS	PASS	PASS	PASS	0
LD32881447.las	0	PASS	PASS	PASS	PASS	0
LD32881450.las	0	PASS	PASS	PASS	PASS	0
LD32881453.las	0	PASS	PASS	PASS	PASS	0

DPH-1.2 Report on ASPRS LAS File Format (Tiled Data) - File Integrity - continued

File	Number of Points Outside Extent	Offset To Point Data	Offset To EVLR	Number Of Points	Number of Points by Return	Number of Duplicate Points
LD32881456.las	0	PASS	PASS	PASS	PASS	0
LD32881459.las	0	PASS	PASS	PASS	PASS	0
LD32881462.las	0	PASS	PASS	PASS	PASS	0
LD32881465.las	0	PASS	PASS	PASS	PASS	0
LD32881468.las	0	PASS	PASS	PASS	PASS	0
LD32881471.las	0	PASS	PASS	PASS	PASS	0
LD32881474.las	0	PASS	PASS	PASS	PASS	0
LD32881477.las	0	PASS	PASS	PASS	PASS	0
LD32881480.las	0	PASS	PASS	PASS	PASS	0
LD32881483.las	0	PASS	PASS	PASS	PASS	0
LD32881486.las	0	PASS	PASS	PASS	PASS	0
LD32881489.las	0	PASS	PASS	PASS	PASS	0
LD32881492.las	0	PASS	PASS	PASS	PASS	0
LD32881495.las	0	PASS	PASS	PASS	PASS	0
LD32881498.las	0	PASS	PASS	PASS	PASS	0
LD32881501.las	0	PASS	PASS	PASS	PASS	0
LD32881504.las	0	PASS	PASS	PASS	PASS	0
LD32881507.las	0	PASS	PASS	PASS	PASS	0
LD32881510.las	0	PASS	PASS	PASS	PASS	0
LD32881513.las	0	PASS	PASS	PASS	PASS	0
LD32881516.las	0	PASS	PASS	PASS	PASS	0
LD32881519.las	0	PASS	PASS	PASS	PASS	0
LD32881522.las	0	PASS	PASS	PASS	PASS	0
LD32881525.las	0	PASS	PASS	PASS	PASS	0
LD32881528.las	0	PASS	PASS	PASS	PASS	0
LD32881531.las	0	PASS	PASS	PASS	PASS	0
LD32881534.las	0	PASS	PASS	PASS	PASS	0
LD32881537.las	0	PASS	PASS	PASS	PASS	0
LD32881540.las	0	PASS	PASS	PASS	PASS	0
LD32881543.las	0	PASS	PASS	PASS	PASS	0
LD32881546.las	0	PASS	PASS	PASS	PASS	0
LD32881549.las	0	PASS	PASS	PASS	PASS	0
LD32881552.las	0	PASS	PASS	PASS	PASS	0
LD32881555.las	0	PASS	PASS	PASS	PASS	0
LD32881558.las	0	PASS	PASS	PASS	PASS	0
LD32881561.las	0	PASS	PASS	PASS	PASS	0
LD32881564.las	0	PASS	PASS	PASS	PASS	0
LD32881567.las	0	PASS	PASS	PASS	PASS	0
LD32881570.las	0	PASS	PASS	PASS	PASS	0
LD32881573.las	0	PASS	PASS	PASS	PASS	0
LD32881576.las	0	PASS	PASS	PASS	PASS	0
LD32881579.las	0	PASS	PASS	PASS	PASS	0
LD32881582.las	0	PASS	PASS	PASS	PASS	0
LD32881585.las	0	PASS	PASS	PASS	PASS	0
LD32881588.las	0	PASS	PASS	PASS	PASS	0
LD32881591.las	0	PASS	PASS	PASS	PASS	0
LD32881594.las	0	PASS	PASS	PASS	PASS	0
LD32881597.las	0	PASS	PASS	PASS	PASS	0
LD32881600.las	0	PASS	PASS	PASS	PASS	0

DPH-1.2 Report on ASPRS LAS File Format (Tiled Data) - File Integrity - continued

File	Number of Points Outside Extent	Offset To Point Data	Offset To EVLR	Number Of Points	Number of Points by Return	Number of Duplicate Points
LD32881603.las	0	PASS	PASS	PASS	PASS	0
LD32881606.las	0	PASS	PASS	PASS	PASS	0
LD32911396.las	0	PASS	PASS	PASS	PASS	0
LD32911399.las	0	PASS	PASS	PASS	PASS	0
LD32911402.las	0	PASS	PASS	PASS	PASS	0
LD32911405.las	0	PASS	PASS	PASS	PASS	0
LD32911408.las	0	PASS	PASS	PASS	PASS	0
LD32911411.las	0	PASS	PASS	PASS	PASS	0
LD32911414.las	0	PASS	PASS	PASS	PASS	0
LD32911417.las	0	PASS	PASS	PASS	PASS	0
LD32911420.las	0	PASS	PASS	PASS	PASS	0
LD32911423.las	0	PASS	PASS	PASS	PASS	0
LD32911426.las	0	PASS	PASS	PASS	PASS	0
LD32911429.las	0	PASS	PASS	PASS	PASS	0
LD32911432.las	0	PASS	PASS	PASS	PASS	0
LD32911435.las	0	PASS	PASS	PASS	PASS	0
LD32911438.las	0	PASS	PASS	PASS	PASS	0
LD32911441.las	0	PASS	PASS	PASS	PASS	0
LD32911444.las	0	PASS	PASS	PASS	PASS	0
LD32911447.las	0	PASS	PASS	PASS	PASS	0
LD32911450.las	0	PASS	PASS	PASS	PASS	0
LD32911453.las	0	PASS	PASS	PASS	PASS	0
LD32911456.las	0	PASS	PASS	PASS	PASS	0
LD32911459.las	0	PASS	PASS	PASS	PASS	0
LD32911462.las	0	PASS	PASS	PASS	PASS	0
LD32911465.las	0	PASS	PASS	PASS	PASS	0
LD32911468.las	0	PASS	PASS	PASS	PASS	0
LD32911471.las	0	PASS	PASS	PASS	PASS	0
LD32911474.las	0	PASS	PASS	PASS	PASS	0
LD32911477.las	0	PASS	PASS	PASS	PASS	0
LD32911480.las	0	PASS	PASS	PASS	PASS	0
LD32911483.las	0	PASS	PASS	PASS	PASS	0
LD32911486.las	0	PASS	PASS	PASS	PASS	0
LD32911489.las	0	PASS	PASS	PASS	PASS	0
LD32911492.las	0	PASS	PASS	PASS	PASS	0
LD32911495.las	0	PASS	PASS	PASS	PASS	0
LD32911498.las	0	PASS	PASS	PASS	PASS	0
LD32911501.las	0	PASS	PASS	PASS	PASS	0
LD32911504.las	0	PASS	PASS	PASS	PASS	0
LD32911507.las	0	PASS	PASS	PASS	PASS	0
LD32911510.las	0	PASS	PASS	PASS	PASS	0
LD32911513.las	0	PASS	PASS	PASS	PASS	0
LD32911516.las	0	PASS	PASS	PASS	PASS	0
LD32911519.las	0	PASS	PASS	PASS	PASS	0
LD32911522.las	0	PASS	PASS	PASS	PASS	0
LD32911525.las	0	PASS	PASS	PASS	PASS	0
LD32911528.las	0	PASS	PASS	PASS	PASS	0
LD32911531.las	0	PASS	PASS	PASS	PASS	0
LD32911534.las	0	PASS	PASS	PASS	PASS	0

DPH-1.2 Report on ASPRS LAS File Format (Tiled Data) - File Integrity - continued

File	Number of Points Outside Extent	Offset To Point Data	Offset To EVLR	Number Of Points	Number of Points by Return	Number of Duplicate Points
LD32911537.las	0	PASS	PASS	PASS	PASS	0
LD32911540.las	0	PASS	PASS	PASS	PASS	0
LD32911543.las	0	PASS	PASS	PASS	PASS	0
LD32911546.las	0	PASS	PASS	PASS	PASS	0
LD32911549.las	0	PASS	PASS	PASS	PASS	0
LD32911552.las	0	PASS	PASS	PASS	PASS	0
LD32911555.las	0	PASS	PASS	PASS	PASS	0
LD32911558.las	0	PASS	PASS	PASS	PASS	0
LD32911561.las	0	PASS	PASS	PASS	PASS	0
LD32911564.las	0	PASS	PASS	PASS	PASS	0
LD32911567.las	0	PASS	PASS	PASS	PASS	0
LD32911570.las	0	PASS	PASS	PASS	PASS	0
LD32911573.las	0	PASS	PASS	PASS	PASS	0
LD32911576.las	0	PASS	PASS	PASS	PASS	0
LD32911579.las	0	PASS	PASS	PASS	PASS	0
LD32911582.las	0	PASS	PASS	PASS	PASS	0
LD32911585.las	0	PASS	PASS	PASS	PASS	0
LD32911588.las	0	PASS	PASS	PASS	PASS	0
LD32911591.las	0	PASS	PASS	PASS	PASS	0
LD32911594.las	0	PASS	PASS	PASS	PASS	0
LD32911597.las	0	PASS	PASS	PASS	PASS	0
LD32911600.las	0	PASS	PASS	PASS	PASS	0
LD32911603.las	0	PASS	PASS	PASS	PASS	0
LD32911606.las	0	PASS	PASS	PASS	PASS	0
LD32941396.las	0	PASS	PASS	PASS	PASS	0
LD32941399.las	0	PASS	PASS	PASS	PASS	0
LD32941402.las	0	PASS	PASS	PASS	PASS	0
LD32941405.las	0	PASS	PASS	PASS	PASS	0
LD32941408.las	0	PASS	PASS	PASS	PASS	0
LD32941411.las	0	PASS	PASS	PASS	PASS	0
LD32941414.las	0	PASS	PASS	PASS	PASS	0
LD32941417.las	0	PASS	PASS	PASS	PASS	0
LD32941420.las	0	PASS	PASS	PASS	PASS	0
LD32941423.las	0	PASS	PASS	PASS	PASS	0
LD32941426.las	0	PASS	PASS	PASS	PASS	0
LD32941429.las	0	PASS	PASS	PASS	PASS	0
LD32941432.las	0	PASS	PASS	PASS	PASS	0
LD32941435.las	0	PASS	PASS	PASS	PASS	0
LD32941438.las	0	PASS	PASS	PASS	PASS	0
LD32941441.las	0	PASS	PASS	PASS	PASS	0
LD32941444.las	0	PASS	PASS	PASS	PASS	0
LD32941447.las	0	PASS	PASS	PASS	PASS	0
LD32941450.las	0	PASS	PASS	PASS	PASS	0
LD32941453.las	0	PASS	PASS	PASS	PASS	0
LD32941456.las	0	PASS	PASS	PASS	PASS	0
LD32941459.las	0	PASS	PASS	PASS	PASS	0
LD32941462.las	0	PASS	PASS	PASS	PASS	0
LD32941465.las	0	PASS	PASS	PASS	PASS	0
LD32941468.las	0	PASS	PASS	PASS	PASS	0

DPH-1.2 Report on ASPRS LAS File Format (Tiled Data) - File Integrity - continued

File	Number of Points Outside Extent	Offset To Point Data	Offset To EVLR	Number Of Points	Number of Points by Return	Number of Duplicate Points
LD32941471.las	0	PASS	PASS	PASS	PASS	0
LD32941474.las	0	PASS	PASS	PASS	PASS	0
LD32941477.las	0	PASS	PASS	PASS	PASS	0
LD32941480.las	0	PASS	PASS	PASS	PASS	0
LD32941483.las	0	PASS	PASS	PASS	PASS	0
LD32941486.las	0	PASS	PASS	PASS	PASS	0
LD32941489.las	0	PASS	PASS	PASS	PASS	0
LD32941492.las	0	PASS	PASS	PASS	PASS	0
LD32941495.las	0	PASS	PASS	PASS	PASS	0
LD32941498.las	0	PASS	PASS	PASS	PASS	0
LD32941501.las	0	PASS	PASS	PASS	PASS	0
LD32941504.las	0	PASS	PASS	PASS	PASS	0
LD32941507.las	0	PASS	PASS	PASS	PASS	0
LD32941510.las	0	PASS	PASS	PASS	PASS	0
LD32941513.las	0	PASS	PASS	PASS	PASS	0
LD32941516.las	0	PASS	PASS	PASS	PASS	0
LD32941519.las	0	PASS	PASS	PASS	PASS	0
LD32941522.las	0	PASS	PASS	PASS	PASS	0
LD32941525.las	0	PASS	PASS	PASS	PASS	0
LD32941528.las	0	PASS	PASS	PASS	PASS	0
LD32941531.las	0	PASS	PASS	PASS	PASS	0
LD32941534.las	0	PASS	PASS	PASS	PASS	0
LD32941537.las	0	PASS	PASS	PASS	PASS	0
LD32941540.las	0	PASS	PASS	PASS	PASS	0
LD32941543.las	0	PASS	PASS	PASS	PASS	0
LD32941546.las	0	PASS	PASS	PASS	PASS	0
LD32941549.las	0	PASS	PASS	PASS	PASS	0
LD32941552.las	0	PASS	PASS	PASS	PASS	0
LD32941555.las	0	PASS	PASS	PASS	PASS	0
LD32941558.las	0	PASS	PASS	PASS	PASS	0
LD32941561.las	0	PASS	PASS	PASS	PASS	0
LD32941564.las	0	PASS	PASS	PASS	PASS	0
LD32941567.las	0	PASS	PASS	PASS	PASS	0
LD32941570.las	0	PASS	PASS	PASS	PASS	0
LD32941573.las	0	PASS	PASS	PASS	PASS	0
LD32941576.las	0	PASS	PASS	PASS	PASS	0
LD32941579.las	0	PASS	PASS	PASS	PASS	0
LD32941582.las	0	PASS	PASS	PASS	PASS	0
LD32941585.las	0	PASS	PASS	PASS	PASS	0
LD32941588.las	0	PASS	PASS	PASS	PASS	0
LD32941591.las	0	PASS	PASS	PASS	PASS	0
LD32941594.las	0	PASS	PASS	PASS	PASS	0
LD32941597.las	0	PASS	PASS	PASS	PASS	0
LD32941600.las	0	PASS	PASS	PASS	PASS	0
LD32941603.las	0	PASS	PASS	PASS	PASS	0
LD32941606.las	0	PASS	PASS	PASS	PASS	0
LD32971396.las	0	PASS	PASS	PASS	PASS	0
LD32971399.las	0	PASS	PASS	PASS	PASS	0
LD32971402.las	0	PASS	PASS	PASS	PASS	0

DPH-1.2 Report on ASPRS LAS File Format (Tiled Data) - File Integrity - continued

File	Number of Points Outside Extent	Offset To Point Data	Offset To EVLR	Number Of Points	Number of Points by Return	Number of Duplicate Points
LD32971405.las	0	PASS	PASS	PASS	PASS	0
LD32971408.las	0	PASS	PASS	PASS	PASS	0
LD32971411.las	0	PASS	PASS	PASS	PASS	0
LD32971414.las	0	PASS	PASS	PASS	PASS	0
LD32971417.las	0	PASS	PASS	PASS	PASS	0
LD32971420.las	0	PASS	PASS	PASS	PASS	0
LD32971423.las	0	PASS	PASS	PASS	PASS	0
LD32971426.las	0	PASS	PASS	PASS	PASS	0
LD32971429.las	0	PASS	PASS	PASS	PASS	0
LD32971432.las	0	PASS	PASS	PASS	PASS	0
LD32971435.las	0	PASS	PASS	PASS	PASS	0
LD32971438.las	0	PASS	PASS	PASS	PASS	0
LD32971441.las	0	PASS	PASS	PASS	PASS	0
LD32971444.las	0	PASS	PASS	PASS	PASS	0
LD32971447.las	0	PASS	PASS	PASS	PASS	0
LD32971450.las	0	PASS	PASS	PASS	PASS	0
LD32971453.las	0	PASS	PASS	PASS	PASS	0
LD32971456.las	0	PASS	PASS	PASS	PASS	0
LD32971459.las	0	PASS	PASS	PASS	PASS	0
LD32971462.las	0	PASS	PASS	PASS	PASS	0
LD32971465.las	0	PASS	PASS	PASS	PASS	0
LD32971468.las	0	PASS	PASS	PASS	PASS	0
LD32971471.las	0	PASS	PASS	PASS	PASS	0
LD32971474.las	0	PASS	PASS	PASS	PASS	0
LD32971477.las	0	PASS	PASS	PASS	PASS	0
LD32971480.las	0	PASS	PASS	PASS	PASS	0
LD32971483.las	0	PASS	PASS	PASS	PASS	0
LD32971486.las	0	PASS	PASS	PASS	PASS	0
LD32971489.las	0	PASS	PASS	PASS	PASS	0
LD32971492.las	0	PASS	PASS	PASS	PASS	0
LD32971495.las	0	PASS	PASS	PASS	PASS	0
LD32971498.las	0	PASS	PASS	PASS	PASS	0
LD32971501.las	0	PASS	PASS	PASS	PASS	0
LD32971504.las	0	PASS	PASS	PASS	PASS	0
LD32971507.las	0	PASS	PASS	PASS	PASS	0
LD32971510.las	0	PASS	PASS	PASS	PASS	0
LD32971513.las	0	PASS	PASS	PASS	PASS	0
LD32971516.las	0	PASS	PASS	PASS	PASS	0
LD32971519.las	0	PASS	PASS	PASS	PASS	0
LD32971522.las	0	PASS	PASS	PASS	PASS	0
LD32971525.las	0	PASS	PASS	PASS	PASS	0
LD32971528.las	0	PASS	PASS	PASS	PASS	0
LD32971531.las	0	PASS	PASS	PASS	PASS	0
LD32971534.las	0	PASS	PASS	PASS	PASS	0
LD32971537.las	0	PASS	PASS	PASS	PASS	0
LD32971540.las	0	PASS	PASS	PASS	PASS	0
LD32971543.las	0	PASS	PASS	PASS	PASS	0
LD32971546.las	0	PASS	PASS	PASS	PASS	0
LD32971549.las	0	PASS	PASS	PASS	PASS	0

DPH-1.2 Report on ASPRS LAS File Format (Tiled Data) - File Integrity - continued

File	Number of Points Outside Extent	Offset To Point Data	Offset To EVLR	Number Of Points	Number of Points by Return	Number of Duplicate Points
LD32971552.las	0	PASS	PASS	PASS	PASS	0
LD32971555.las	0	PASS	PASS	PASS	PASS	0
LD32971558.las	0	PASS	PASS	PASS	PASS	0
LD32971561.las	0	PASS	PASS	PASS	PASS	0
LD32971564.las	0	PASS	PASS	PASS	PASS	0
LD32971567.las	0	PASS	PASS	PASS	PASS	0
LD32971570.las	0	PASS	PASS	PASS	PASS	0
LD32971573.las	0	PASS	PASS	PASS	PASS	0
LD32971576.las	0	PASS	PASS	PASS	PASS	0
LD32971579.las	0	PASS	PASS	PASS	PASS	0
LD32971582.las	0	PASS	PASS	PASS	PASS	0
LD32971585.las	0	PASS	PASS	PASS	PASS	0
LD32971588.las	0	PASS	PASS	PASS	PASS	0
LD32971591.las	0	PASS	PASS	PASS	PASS	0
LD32971594.las	0	PASS	PASS	PASS	PASS	0
LD32971597.las	0	PASS	PASS	PASS	PASS	0
LD32971600.las	0	PASS	PASS	PASS	PASS	0
LD32971603.las	0	PASS	PASS	PASS	PASS	0
LD32971606.las	0	PASS	PASS	PASS	PASS	0
LD33001396.las	0	PASS	PASS	PASS	PASS	0
LD33001399.las	0	PASS	PASS	PASS	PASS	0
LD33001402.las	0	PASS	PASS	PASS	PASS	0
LD33001405.las	0	PASS	PASS	PASS	PASS	0
LD33001408.las	0	PASS	PASS	PASS	PASS	0
LD33001411.las	0	PASS	PASS	PASS	PASS	0
LD33001414.las	0	PASS	PASS	PASS	PASS	0
LD33001417.las	0	PASS	PASS	PASS	PASS	0
LD33001420.las	0	PASS	PASS	PASS	PASS	0
LD33001423.las	0	PASS	PASS	PASS	PASS	0
LD33001426.las	0	PASS	PASS	PASS	PASS	0
LD33001429.las	0	PASS	PASS	PASS	PASS	0
LD33001432.las	0	PASS	PASS	PASS	PASS	0
LD33001435.las	0	PASS	PASS	PASS	PASS	0
LD33001438.las	0	PASS	PASS	PASS	PASS	0
LD33001441.las	0	PASS	PASS	PASS	PASS	0
LD33001444.las	0	PASS	PASS	PASS	PASS	0
LD33001447.las	0	PASS	PASS	PASS	PASS	0
LD33001450.las	0	PASS	PASS	PASS	PASS	0
LD33001453.las	0	PASS	PASS	PASS	PASS	0
LD33001456.las	0	PASS	PASS	PASS	PASS	0
LD33001459.las	0	PASS	PASS	PASS	PASS	0
LD33001462.las	0	PASS	PASS	PASS	PASS	0
LD33001465.las	0	PASS	PASS	PASS	PASS	0
LD33001468.las	0	PASS	PASS	PASS	PASS	0
LD33001471.las	0	PASS	PASS	PASS	PASS	0
LD33001474.las	0	PASS	PASS	PASS	PASS	0
LD33001477.las	0	PASS	PASS	PASS	PASS	0
LD33001480.las	0	PASS	PASS	PASS	PASS	0
LD33001483.las	0	PASS	PASS	PASS	PASS	0

DPH-1.2 Report on ASPRS LAS File Format (Tiled Data) - File Integrity - continued

File	Number of Points Outside Extent	Offset To Point Data	Offset To EVLR	Number Of Points	Number of Points by Return	Number of Duplicate Points
LD33001486.las	0	PASS	PASS	PASS	PASS	0
LD33001489.las	0	PASS	PASS	PASS	PASS	0
LD33001492.las	0	PASS	PASS	PASS	PASS	0
LD33001495.las	0	PASS	PASS	PASS	PASS	0
LD33001498.las	0	PASS	PASS	PASS	PASS	0
LD33001501.las	0	PASS	PASS	PASS	PASS	0
LD33001504.las	0	PASS	PASS	PASS	PASS	0
LD33001507.las	0	PASS	PASS	PASS	PASS	0
LD33001510.las	0	PASS	PASS	PASS	PASS	0
LD33001513.las	0	PASS	PASS	PASS	PASS	0
LD33001516.las	0	PASS	PASS	PASS	PASS	0
LD33001519.las	0	PASS	PASS	PASS	PASS	0
LD33001522.las	0	PASS	PASS	PASS	PASS	0
LD33001525.las	0	PASS	PASS	PASS	PASS	0
LD33001528.las	0	PASS	PASS	PASS	PASS	0
LD33001531.las	0	PASS	PASS	PASS	PASS	0
LD33001534.las	0	PASS	PASS	PASS	PASS	0
LD33001537.las	0	PASS	PASS	PASS	PASS	0
LD33001540.las	0	PASS	PASS	PASS	PASS	0
LD33001543.las	0	PASS	PASS	PASS	PASS	0
LD33001546.las	0	PASS	PASS	PASS	PASS	0
LD33001549.las	0	PASS	PASS	PASS	PASS	0
LD33001552.las	0	PASS	PASS	PASS	PASS	0
LD33001555.las	0	PASS	PASS	PASS	PASS	0
LD33001558.las	0	PASS	PASS	PASS	PASS	0
LD33001561.las	0	PASS	PASS	PASS	PASS	0
LD33001564.las	0	PASS	PASS	PASS	PASS	0
LD33001567.las	0	PASS	PASS	PASS	PASS	0
LD33001570.las	0	PASS	PASS	PASS	PASS	0
LD33001573.las	0	PASS	PASS	PASS	PASS	0
LD33001576.las	0	PASS	PASS	PASS	PASS	0
LD33001579.las	0	PASS	PASS	PASS	PASS	0
LD33001582.las	0	PASS	PASS	PASS	PASS	0
LD33001585.las	0	PASS	PASS	PASS	PASS	0
LD33001588.las	0	PASS	PASS	PASS	PASS	0
LD33001591.las	0	PASS	PASS	PASS	PASS	0
LD33001594.las	0	PASS	PASS	PASS	PASS	0
LD33001597.las	0	PASS	PASS	PASS	PASS	0
LD33001600.las	0	PASS	PASS	PASS	PASS	0
LD33001603.las	0	PASS	PASS	PASS	PASS	0
LD33001606.las	0	PASS	PASS	PASS	PASS	0
LD33031396.las	0	PASS	PASS	PASS	PASS	0
LD33031399.las	0	PASS	PASS	PASS	PASS	0
LD33031402.las	0	PASS	PASS	PASS	PASS	0
LD33031405.las	0	PASS	PASS	PASS	PASS	0
LD33031408.las	0	PASS	PASS	PASS	PASS	0
LD33031411.las	0	PASS	PASS	PASS	PASS	0
LD33031414.las	0	PASS	PASS	PASS	PASS	0
LD33031417.las	0	PASS	PASS	PASS	PASS	0

DPH-1.2 Report on ASPRS LAS File Format (Tiled Data) - File Integrity - continued

File	Number of Points Outside Extent	Offset To Point Data	Offset To EVLR	Number Of Points	Number of Points by Return	Number of Duplicate Points
LD33031420.las	0	PASS	PASS	PASS	PASS	0
LD33031423.las	0	PASS	PASS	PASS	PASS	0
LD33031426.las	0	PASS	PASS	PASS	PASS	0
LD33031429.las	0	PASS	PASS	PASS	PASS	0
LD33031432.las	0	PASS	PASS	PASS	PASS	0
LD33031435.las	0	PASS	PASS	PASS	PASS	0
LD33031438.las	0	PASS	PASS	PASS	PASS	0
LD33031441.las	0	PASS	PASS	PASS	PASS	0
LD33031444.las	0	PASS	PASS	PASS	PASS	0
LD33031447.las	0	PASS	PASS	PASS	PASS	0
LD33031450.las	0	PASS	PASS	PASS	PASS	0
LD33031453.las	0	PASS	PASS	PASS	PASS	0
LD33031456.las	0	PASS	PASS	PASS	PASS	0
LD33031459.las	0	PASS	PASS	PASS	PASS	0
LD33031462.las	0	PASS	PASS	PASS	PASS	0
LD33031465.las	0	PASS	PASS	PASS	PASS	0
LD33031468.las	0	PASS	PASS	PASS	PASS	0
LD33031471.las	0	PASS	PASS	PASS	PASS	0
LD33031474.las	0	PASS	PASS	PASS	PASS	0
LD33031477.las	0	PASS	PASS	PASS	PASS	0
LD33031480.las	0	PASS	PASS	PASS	PASS	0
LD33031483.las	0	PASS	PASS	PASS	PASS	0
LD33031486.las	0	PASS	PASS	PASS	PASS	0
LD33031489.las	0	PASS	PASS	PASS	PASS	0
LD33031492.las	0	PASS	PASS	PASS	PASS	0
LD33031495.las	0	PASS	PASS	PASS	PASS	0
LD33031498.las	0	PASS	PASS	PASS	PASS	0
LD33031501.las	0	PASS	PASS	PASS	PASS	0
LD33031504.las	0	PASS	PASS	PASS	PASS	0
LD33031507.las	0	PASS	PASS	PASS	PASS	0
LD33031510.las	0	PASS	PASS	PASS	PASS	0
LD33031513.las	0	PASS	PASS	PASS	PASS	0
LD33031516.las	0	PASS	PASS	PASS	PASS	0
LD33031519.las	0	PASS	PASS	PASS	PASS	0
LD33031522.las	0	PASS	PASS	PASS	PASS	0
LD33031525.las	0	PASS	PASS	PASS	PASS	0
LD33031528.las	0	PASS	PASS	PASS	PASS	0
LD33031531.las	0	PASS	PASS	PASS	PASS	0
LD33031534.las	0	PASS	PASS	PASS	PASS	0
LD33031537.las	0	PASS	PASS	PASS	PASS	0
LD33031540.las	0	PASS	PASS	PASS	PASS	0
LD33031543.las	0	PASS	PASS	PASS	PASS	0
LD33031546.las	0	PASS	PASS	PASS	PASS	0
LD33031549.las	0	PASS	PASS	PASS	PASS	0
LD33031552.las	0	PASS	PASS	PASS	PASS	0
LD33031555.las	0	PASS	PASS	PASS	PASS	0
LD33031558.las	0	PASS	PASS	PASS	PASS	0
LD33031561.las	0	PASS	PASS	PASS	PASS	0
LD33031564.las	0	PASS	PASS	PASS	PASS	0

DPH-1.2 Report on ASPRS LAS File Format (Tiled Data) - File Integrity - continued

File	Number of Points Outside Extent	Offset To Point Data	Offset To EVLR	Number Of Points	Number of Points by Return	Number of Duplicate Points
LD33031567.las	0	PASS	PASS	PASS	PASS	0
LD33031570.las	0	PASS	PASS	PASS	PASS	0
LD33031573.las	0	PASS	PASS	PASS	PASS	0
LD33031576.las	0	PASS	PASS	PASS	PASS	0
LD33031579.las	0	PASS	PASS	PASS	PASS	0
LD33031582.las	0	PASS	PASS	PASS	PASS	0
LD33031585.las	0	PASS	PASS	PASS	PASS	0
LD33031588.las	0	PASS	PASS	PASS	PASS	0
LD33031591.las	0	PASS	PASS	PASS	PASS	0
LD33031594.las	0	PASS	PASS	PASS	PASS	0
LD33031597.las	0	PASS	PASS	PASS	PASS	0
LD33031600.las	0	PASS	PASS	PASS	PASS	0
LD33031603.las	0	PASS	PASS	PASS	PASS	0
LD33031606.las	0	PASS	PASS	PASS	PASS	0
LD33031609.las	0	PASS	PASS	PASS	PASS	0
LD33061396.las	0	PASS	PASS	PASS	PASS	0
LD33061399.las	0	PASS	PASS	PASS	PASS	0
LD33061402.las	0	PASS	PASS	PASS	PASS	0
LD33061405.las	0	PASS	PASS	PASS	PASS	0
LD33061408.las	0	PASS	PASS	PASS	PASS	0
LD33061411.las	0	PASS	PASS	PASS	PASS	0
LD33061414.las	0	PASS	PASS	PASS	PASS	0
LD33061417.las	0	PASS	PASS	PASS	PASS	0
LD33061420.las	0	PASS	PASS	PASS	PASS	0
LD33061423.las	0	PASS	PASS	PASS	PASS	0
LD33061426.las	0	PASS	PASS	PASS	PASS	0
LD33061429.las	0	PASS	PASS	PASS	PASS	0
LD33061432.las	0	PASS	PASS	PASS	PASS	0
LD33061435.las	0	PASS	PASS	PASS	PASS	0
LD33061438.las	0	PASS	PASS	PASS	PASS	0
LD33061441.las	0	PASS	PASS	PASS	PASS	0
LD33061444.las	0	PASS	PASS	PASS	PASS	0
LD33061447.las	0	PASS	PASS	PASS	PASS	0
LD33061450.las	0	PASS	PASS	PASS	PASS	0
LD33061453.las	0	PASS	PASS	PASS	PASS	0
LD33061456.las	0	PASS	PASS	PASS	PASS	0
LD33061459.las	0	PASS	PASS	PASS	PASS	0
LD33061462.las	0	PASS	PASS	PASS	PASS	0
LD33061465.las	0	PASS	PASS	PASS	PASS	0
LD33061468.las	0	PASS	PASS	PASS	PASS	0
LD33061471.las	0	PASS	PASS	PASS	PASS	0
LD33061474.las	0	PASS	PASS	PASS	PASS	0
LD33061477.las	0	PASS	PASS	PASS	PASS	0
LD33061480.las	0	PASS	PASS	PASS	PASS	0
LD33061483.las	0	PASS	PASS	PASS	PASS	0
LD33061486.las	0	PASS	PASS	PASS	PASS	0
LD33061489.las	0	PASS	PASS	PASS	PASS	0
LD33061492.las	0	PASS	PASS	PASS	PASS	0
LD33061495.las	0	PASS	PASS	PASS	PASS	0

DPH-1.2 Report on ASPRS LAS File Format (Tiled Data) - File Integrity - continued

File	Number of Points Outside Extent	Offset To Point Data	Offset To EVLR	Number Of Points	Number of Points by Return	Number of Duplicate Points
LD33061498.las	0	PASS	PASS	PASS	PASS	0
LD33061501.las	0	PASS	PASS	PASS	PASS	0
LD33061504.las	0	PASS	PASS	PASS	PASS	0
LD33061507.las	0	PASS	PASS	PASS	PASS	0
LD33061510.las	0	PASS	PASS	PASS	PASS	0
LD33061513.las	0	PASS	PASS	PASS	PASS	0
LD33061516.las	0	PASS	PASS	PASS	PASS	0
LD33061519.las	0	PASS	PASS	PASS	PASS	0
LD33061522.las	0	PASS	PASS	PASS	PASS	0
LD33061525.las	0	PASS	PASS	PASS	PASS	0
LD33061528.las	0	PASS	PASS	PASS	PASS	0
LD33061531.las	0	PASS	PASS	PASS	PASS	0
LD33061534.las	0	PASS	PASS	PASS	PASS	0
LD33061537.las	0	PASS	PASS	PASS	PASS	0
LD33061540.las	0	PASS	PASS	PASS	PASS	0
LD33061543.las	0	PASS	PASS	PASS	PASS	0
LD33061546.las	0	PASS	PASS	PASS	PASS	0
LD33061549.las	0	PASS	PASS	PASS	PASS	0
LD33061552.las	0	PASS	PASS	PASS	PASS	0
LD33061555.las	0	PASS	PASS	PASS	PASS	0
LD33061558.las	0	PASS	PASS	PASS	PASS	0
LD33061561.las	0	PASS	PASS	PASS	PASS	0
LD33061564.las	0	PASS	PASS	PASS	PASS	0
LD33061567.las	0	PASS	PASS	PASS	PASS	0
LD33061570.las	0	PASS	PASS	PASS	PASS	0
LD33061573.las	0	PASS	PASS	PASS	PASS	0
LD33061576.las	0	PASS	PASS	PASS	PASS	0
LD33061579.las	0	PASS	PASS	PASS	PASS	0
LD33061582.las	0	PASS	PASS	PASS	PASS	0
LD33061585.las	0	PASS	PASS	PASS	PASS	0
LD33061588.las	0	PASS	PASS	PASS	PASS	0
LD33061591.las	0	PASS	PASS	PASS	PASS	0
LD33061594.las	0	PASS	PASS	PASS	PASS	0
LD33061597.las	0	PASS	PASS	PASS	PASS	0
LD33061600.las	0	PASS	PASS	PASS	PASS	0
LD33061603.las	0	PASS	PASS	PASS	PASS	0
LD33061606.las	0	PASS	PASS	PASS	PASS	0
LD33061609.las	0	PASS	PASS	PASS	PASS	0
LD33091396.las	0	PASS	PASS	PASS	PASS	0
LD33091399.las	0	PASS	PASS	PASS	PASS	0
LD33091402.las	0	PASS	PASS	PASS	PASS	0
LD33091405.las	0	PASS	PASS	PASS	PASS	0
LD33091408.las	0	PASS	PASS	PASS	PASS	0
LD33091411.las	0	PASS	PASS	PASS	PASS	0
LD33091414.las	0	PASS	PASS	PASS	PASS	0
LD33091417.las	0	PASS	PASS	PASS	PASS	0
LD33091420.las	0	PASS	PASS	PASS	PASS	0
LD33091423.las	0	PASS	PASS	PASS	PASS	0
LD33091426.las	0	PASS	PASS	PASS	PASS	0

DPH-1.2 Report on ASPRS LAS File Format (Tiled Data) - File Integrity - continued

File	Number of Points Outside Extent	Offset To Point Data	Offset To EVLR	Number Of Points	Number of Points by Return	Number of Duplicate Points
LD33091429.las	0	PASS	PASS	PASS	PASS	0
LD33091432.las	0	PASS	PASS	PASS	PASS	0
LD33091435.las	0	PASS	PASS	PASS	PASS	0
LD33091438.las	0	PASS	PASS	PASS	PASS	0
LD33091441.las	0	PASS	PASS	PASS	PASS	0
LD33091444.las	0	PASS	PASS	PASS	PASS	0
LD33091447.las	0	PASS	PASS	PASS	PASS	0
LD33091450.las	0	PASS	PASS	PASS	PASS	0
LD33091453.las	0	PASS	PASS	PASS	PASS	0
LD33091456.las	0	PASS	PASS	PASS	PASS	0
LD33091459.las	0	PASS	PASS	PASS	PASS	0
LD33091462.las	0	PASS	PASS	PASS	PASS	0
LD33091465.las	0	PASS	PASS	PASS	PASS	0
LD33091468.las	0	PASS	PASS	PASS	PASS	0
LD33091471.las	0	PASS	PASS	PASS	PASS	0
LD33091474.las	0	PASS	PASS	PASS	PASS	0
LD33091477.las	0	PASS	PASS	PASS	PASS	0
LD33091480.las	0	PASS	PASS	PASS	PASS	0
LD33091483.las	0	PASS	PASS	PASS	PASS	0
LD33091486.las	0	PASS	PASS	PASS	PASS	0
LD33091489.las	0	PASS	PASS	PASS	PASS	0
LD33091492.las	0	PASS	PASS	PASS	PASS	0
LD33091495.las	0	PASS	PASS	PASS	PASS	0
LD33091498.las	0	PASS	PASS	PASS	PASS	0
LD33091501.las	0	PASS	PASS	PASS	PASS	0
LD33091504.las	0	PASS	PASS	PASS	PASS	0
LD33091507.las	0	PASS	PASS	PASS	PASS	0
LD33091510.las	0	PASS	PASS	PASS	PASS	0
LD33091513.las	0	PASS	PASS	PASS	PASS	0
LD33091516.las	0	PASS	PASS	PASS	PASS	0
LD33091519.las	0	PASS	PASS	PASS	PASS	0
LD33091522.las	0	PASS	PASS	PASS	PASS	0
LD33091525.las	0	PASS	PASS	PASS	PASS	0
LD33091528.las	0	PASS	PASS	PASS	PASS	0
LD33091531.las	0	PASS	PASS	PASS	PASS	0
LD33091534.las	0	PASS	PASS	PASS	PASS	0
LD33091537.las	0	PASS	PASS	PASS	PASS	0
LD33091540.las	0	PASS	PASS	PASS	PASS	0
LD33091543.las	0	PASS	PASS	PASS	PASS	0
LD33091546.las	0	PASS	PASS	PASS	PASS	0
LD33091549.las	0	PASS	PASS	PASS	PASS	0
LD33091552.las	0	PASS	PASS	PASS	PASS	0
LD33091555.las	0	PASS	PASS	PASS	PASS	0
LD33091558.las	0	PASS	PASS	PASS	PASS	0
LD33091561.las	0	PASS	PASS	PASS	PASS	0
LD33091564.las	0	PASS	PASS	PASS	PASS	0
LD33091567.las	0	PASS	PASS	PASS	PASS	0
LD33091570.las	0	PASS	PASS	PASS	PASS	0
LD33091573.las	0	PASS	PASS	PASS	PASS	0

DPH-1.2 Report on ASPRS LAS File Format (Tiled Data) - File Integrity - continued

File	Number of Points Outside Extent	Offset To Point Data	Offset To EVLR	Number Of Points	Number of Points by Return	Number of Duplicate Points
LD33091576.las	0	PASS	PASS	PASS	PASS	0
LD33091579.las	0	PASS	PASS	PASS	PASS	0
LD33091582.las	0	PASS	PASS	PASS	PASS	0
LD33091585.las	0	PASS	PASS	PASS	PASS	0
LD33091588.las	0	PASS	PASS	PASS	PASS	0
LD33091591.las	0	PASS	PASS	PASS	PASS	0
LD33091594.las	0	PASS	PASS	PASS	PASS	0
LD33091597.las	0	PASS	PASS	PASS	PASS	0
LD33091600.las	0	PASS	PASS	PASS	PASS	0
LD33091603.las	0	PASS	PASS	PASS	PASS	0
LD33091606.las	0	PASS	PASS	PASS	PASS	0
LD33091609.las	0	PASS	PASS	PASS	PASS	0
LD33121396.las	0	PASS	PASS	PASS	PASS	0
LD33121399.las	0	PASS	PASS	PASS	PASS	0
LD33121402.las	0	PASS	PASS	PASS	PASS	0
LD33121405.las	0	PASS	PASS	PASS	PASS	0
LD33121408.las	0	PASS	PASS	PASS	PASS	0
LD33121411.las	0	PASS	PASS	PASS	PASS	0
LD33121414.las	0	PASS	PASS	PASS	PASS	0
LD33121417.las	0	PASS	PASS	PASS	PASS	0
LD33121420.las	0	PASS	PASS	PASS	PASS	0
LD33121423.las	0	PASS	PASS	PASS	PASS	0
LD33121426.las	0	PASS	PASS	PASS	PASS	0
LD33121429.las	0	PASS	PASS	PASS	PASS	0
LD33121432.las	0	PASS	PASS	PASS	PASS	0
LD33121435.las	0	PASS	PASS	PASS	PASS	0
LD33121438.las	0	PASS	PASS	PASS	PASS	0
LD33121441.las	0	PASS	PASS	PASS	PASS	0
LD33121444.las	0	PASS	PASS	PASS	PASS	0
LD33121447.las	0	PASS	PASS	PASS	PASS	0
LD33121450.las	0	PASS	PASS	PASS	PASS	0
LD33121453.las	0	PASS	PASS	PASS	PASS	0
LD33121456.las	0	PASS	PASS	PASS	PASS	0
LD33121459.las	0	PASS	PASS	PASS	PASS	0
LD33121462.las	0	PASS	PASS	PASS	PASS	0
LD33121465.las	0	PASS	PASS	PASS	PASS	0
LD33121468.las	0	PASS	PASS	PASS	PASS	0
LD33121471.las	0	PASS	PASS	PASS	PASS	0
LD33121474.las	0	PASS	PASS	PASS	PASS	0
LD33121477.las	0	PASS	PASS	PASS	PASS	0
LD33121480.las	0	PASS	PASS	PASS	PASS	0
LD33121483.las	0	PASS	PASS	PASS	PASS	0
LD33121486.las	0	PASS	PASS	PASS	PASS	0
LD33121489.las	0	PASS	PASS	PASS	PASS	0
LD33121492.las	0	PASS	PASS	PASS	PASS	0
LD33121495.las	0	PASS	PASS	PASS	PASS	0
LD33121498.las	0	PASS	PASS	PASS	PASS	0
LD33121501.las	0	PASS	PASS	PASS	PASS	0
LD33121504.las	0	PASS	PASS	PASS	PASS	0

DPH-1.2 Report on ASPRS LAS File Format (Tiled Data) - File Integrity - continued

File	Number of Points Outside Extent	Offset To Point Data	Offset To EVLR	Number Of Points	Number of Points by Return	Number of Duplicate Points
LD33121507.las	0	PASS	PASS	PASS	PASS	0
LD33121510.las	0	PASS	PASS	PASS	PASS	0
LD33121513.las	0	PASS	PASS	PASS	PASS	0
LD33121516.las	0	PASS	PASS	PASS	PASS	0
LD33121519.las	0	PASS	PASS	PASS	PASS	0
LD33121522.las	0	PASS	PASS	PASS	PASS	0
LD33121525.las	0	PASS	PASS	PASS	PASS	0
LD33121528.las	0	PASS	PASS	PASS	PASS	0
LD33121531.las	0	PASS	PASS	PASS	PASS	0
LD33121534.las	0	PASS	PASS	PASS	PASS	0
LD33121537.las	0	PASS	PASS	PASS	PASS	0
LD33121540.las	0	PASS	PASS	PASS	PASS	0
LD33121543.las	0	PASS	PASS	PASS	PASS	0
LD33121546.las	0	PASS	PASS	PASS	PASS	0
LD33121549.las	0	PASS	PASS	PASS	PASS	0
LD33121552.las	0	PASS	PASS	PASS	PASS	0
LD33121555.las	0	PASS	PASS	PASS	PASS	0
LD33121558.las	0	PASS	PASS	PASS	PASS	0
LD33121561.las	0	PASS	PASS	PASS	PASS	0
LD33121564.las	0	PASS	PASS	PASS	PASS	0
LD33121567.las	0	PASS	PASS	PASS	PASS	0
LD33121570.las	0	PASS	PASS	PASS	PASS	0
LD33121573.las	0	PASS	PASS	PASS	PASS	0
LD33121576.las	0	PASS	PASS	PASS	PASS	0
LD33121579.las	0	PASS	PASS	PASS	PASS	0
LD33121582.las	0	PASS	PASS	PASS	PASS	0
LD33121585.las	0	PASS	PASS	PASS	PASS	0
LD33121588.las	0	PASS	PASS	PASS	PASS	0
LD33121591.las	0	PASS	PASS	PASS	PASS	0
LD33121594.las	0	PASS	PASS	PASS	PASS	0
LD33121597.las	0	PASS	PASS	PASS	PASS	0
LD33121600.las	0	PASS	PASS	PASS	PASS	0
LD33121603.las	0	PASS	PASS	PASS	PASS	0
LD33121606.las	0	PASS	PASS	PASS	PASS	0
LD33121609.las	0	PASS	PASS	PASS	PASS	0
LD33151396.las	0	PASS	PASS	PASS	PASS	0
LD33151399.las	0	PASS	PASS	PASS	PASS	0
LD33151402.las	0	PASS	PASS	PASS	PASS	0
LD33151405.las	0	PASS	PASS	PASS	PASS	0
LD33151408.las	0	PASS	PASS	PASS	PASS	0
LD33151411.las	0	PASS	PASS	PASS	PASS	0
LD33151414.las	0	PASS	PASS	PASS	PASS	0
LD33151417.las	0	PASS	PASS	PASS	PASS	0
LD33151420.las	0	PASS	PASS	PASS	PASS	0
LD33151423.las	0	PASS	PASS	PASS	PASS	0
LD33151426.las	0	PASS	PASS	PASS	PASS	0
LD33151429.las	0	PASS	PASS	PASS	PASS	0
LD33151432.las	0	PASS	PASS	PASS	PASS	0
LD33151435.las	0	PASS	PASS	PASS	PASS	0

DPH-1.2 Report on ASPRS LAS File Format (Tiled Data) - File Integrity - continued

File	Number of Points Outside Extent	Offset To Point Data	Offset To EVLR	Number Of Points	Number of Points by Return	Number of Duplicate Points
LD33151438.las	0	PASS	PASS	PASS	PASS	0
LD33151441.las	0	PASS	PASS	PASS	PASS	0
LD33151444.las	0	PASS	PASS	PASS	PASS	0
LD33151447.las	0	PASS	PASS	PASS	PASS	0
LD33151450.las	0	PASS	PASS	PASS	PASS	0
LD33151453.las	0	PASS	PASS	PASS	PASS	0
LD33151456.las	0	PASS	PASS	PASS	PASS	0
LD33151459.las	0	PASS	PASS	PASS	PASS	0
LD33151462.las	0	PASS	PASS	PASS	PASS	0
LD33151465.las	0	PASS	PASS	PASS	PASS	0
LD33151468.las	0	PASS	PASS	PASS	PASS	0
LD33151471.las	0	PASS	PASS	PASS	PASS	0
LD33151474.las	0	PASS	PASS	PASS	PASS	0
LD33151477.las	0	PASS	PASS	PASS	PASS	0
LD33151480.las	0	PASS	PASS	PASS	PASS	0
LD33151483.las	0	PASS	PASS	PASS	PASS	0
LD33151486.las	0	PASS	PASS	PASS	PASS	0
LD33151489.las	0	PASS	PASS	PASS	PASS	0
LD33151492.las	0	PASS	PASS	PASS	PASS	0
LD33151495.las	0	PASS	PASS	PASS	PASS	0
LD33151498.las	0	PASS	PASS	PASS	PASS	0
LD33151501.las	0	PASS	PASS	PASS	PASS	0
LD33151504.las	0	PASS	PASS	PASS	PASS	0
LD33151507.las	0	PASS	PASS	PASS	PASS	0
LD33151510.las	0	PASS	PASS	PASS	PASS	0
LD33151513.las	0	PASS	PASS	PASS	PASS	0
LD33151516.las	0	PASS	PASS	PASS	PASS	0
LD33151519.las	0	PASS	PASS	PASS	PASS	0
LD33151522.las	0	PASS	PASS	PASS	PASS	0
LD33151525.las	0	PASS	PASS	PASS	PASS	0
LD33151528.las	0	PASS	PASS	PASS	PASS	0
LD33151531.las	0	PASS	PASS	PASS	PASS	0
LD33151534.las	0	PASS	PASS	PASS	PASS	0
LD33151537.las	0	PASS	PASS	PASS	PASS	0
LD33151540.las	0	PASS	PASS	PASS	PASS	0
LD33151543.las	0	PASS	PASS	PASS	PASS	0
LD33151546.las	0	PASS	PASS	PASS	PASS	0
LD33151549.las	0	PASS	PASS	PASS	PASS	0
LD33151552.las	0	PASS	PASS	PASS	PASS	0
LD33151555.las	0	PASS	PASS	PASS	PASS	0
LD33151558.las	0	PASS	PASS	PASS	PASS	0
LD33151561.las	0	PASS	PASS	PASS	PASS	0
LD33151564.las	0	PASS	PASS	PASS	PASS	0
LD33151567.las	0	PASS	PASS	PASS	PASS	0
LD33151570.las	0	PASS	PASS	PASS	PASS	0
LD33151573.las	0	PASS	PASS	PASS	PASS	0
LD33151576.las	0	PASS	PASS	PASS	PASS	0
LD33151579.las	0	PASS	PASS	PASS	PASS	0
LD33151582.las	0	PASS	PASS	PASS	PASS	0

DPH-1.2 Report on ASPRS LAS File Format (Tiled Data) - File Integrity - continued

File	Number of Points Outside Extent	Offset To Point Data	Offset To EVLR	Number Of Points	Number of Points by Return	Number of Duplicate Points
LD33151585.las	0	PASS	PASS	PASS	PASS	0
LD33151588.las	0	PASS	PASS	PASS	PASS	0
LD33151591.las	0	PASS	PASS	PASS	PASS	0
LD33151594.las	0	PASS	PASS	PASS	PASS	0
LD33151597.las	0	PASS	PASS	PASS	PASS	0
LD33151600.las	0	PASS	PASS	PASS	PASS	0
LD33151603.las	0	PASS	PASS	PASS	PASS	0
LD33151606.las	0	PASS	PASS	PASS	PASS	0
LD33151609.las	0	PASS	PASS	PASS	PASS	0
LD33181396.las	0	PASS	PASS	PASS	PASS	0
LD33181399.las	0	PASS	PASS	PASS	PASS	0
LD33181402.las	0	PASS	PASS	PASS	PASS	0
LD33181405.las	0	PASS	PASS	PASS	PASS	0
LD33181408.las	0	PASS	PASS	PASS	PASS	0
LD33181411.las	0	PASS	PASS	PASS	PASS	0
LD33181414.las	0	PASS	PASS	PASS	PASS	0
LD33181417.las	0	PASS	PASS	PASS	PASS	0
LD33181420.las	0	PASS	PASS	PASS	PASS	0
LD33181423.las	0	PASS	PASS	PASS	PASS	0
LD33181426.las	0	PASS	PASS	PASS	PASS	0
LD33181429.las	0	PASS	PASS	PASS	PASS	0
LD33181432.las	0	PASS	PASS	PASS	PASS	0
LD33181435.las	0	PASS	PASS	PASS	PASS	0
LD33181438.las	0	PASS	PASS	PASS	PASS	0
LD33181441.las	0	PASS	PASS	PASS	PASS	0
LD33181444.las	0	PASS	PASS	PASS	PASS	0
LD33181447.las	0	PASS	PASS	PASS	PASS	0
LD33181450.las	0	PASS	PASS	PASS	PASS	0
LD33181453.las	0	PASS	PASS	PASS	PASS	0
LD33181456.las	0	PASS	PASS	PASS	PASS	0
LD33181459.las	0	PASS	PASS	PASS	PASS	0
LD33181462.las	0	PASS	PASS	PASS	PASS	0
LD33181465.las	0	PASS	PASS	PASS	PASS	0
LD33181468.las	0	PASS	PASS	PASS	PASS	0
LD33181471.las	0	PASS	PASS	PASS	PASS	0
LD33181474.las	0	PASS	PASS	PASS	PASS	0
LD33181477.las	0	PASS	PASS	PASS	PASS	0
LD33181480.las	0	PASS	PASS	PASS	PASS	0
LD33181483.las	0	PASS	PASS	PASS	PASS	0
LD33181486.las	0	PASS	PASS	PASS	PASS	0
LD33181489.las	0	PASS	PASS	PASS	PASS	0
LD33181492.las	0	PASS	PASS	PASS	PASS	0
LD33181495.las	0	PASS	PASS	PASS	PASS	0
LD33181498.las	0	PASS	PASS	PASS	PASS	0
LD33181501.las	0	PASS	PASS	PASS	PASS	0
LD33181504.las	0	PASS	PASS	PASS	PASS	0
LD33181507.las	0	PASS	PASS	PASS	PASS	0
LD33181510.las	0	PASS	PASS	PASS	PASS	0
LD33181513.las	0	PASS	PASS	PASS	PASS	0

DPH-1.2 Report on ASPRS LAS File Format (Tiled Data) - File Integrity - continued

File	Number of Points Outside Extent	Offset To Point Data	Offset To EVLR	Number Of Points	Number of Points by Return	Number of Duplicate Points
LD33181516.las	0	PASS	PASS	PASS	PASS	0
LD33181519.las	0	PASS	PASS	PASS	PASS	0
LD33181522.las	0	PASS	PASS	PASS	PASS	0
LD33181525.las	0	PASS	PASS	PASS	PASS	0
LD33181528.las	0	PASS	PASS	PASS	PASS	0
LD33181531.las	0	PASS	PASS	PASS	PASS	0
LD33181534.las	0	PASS	PASS	PASS	PASS	0
LD33181537.las	0	PASS	PASS	PASS	PASS	0
LD33181540.las	0	PASS	PASS	PASS	PASS	0
LD33181543.las	0	PASS	PASS	PASS	PASS	0
LD33181546.las	0	PASS	PASS	PASS	PASS	0
LD33181549.las	0	PASS	PASS	PASS	PASS	0
LD33181552.las	0	PASS	PASS	PASS	PASS	0
LD33181555.las	0	PASS	PASS	PASS	PASS	0
LD33181558.las	0	PASS	PASS	PASS	PASS	0
LD33181561.las	0	PASS	PASS	PASS	PASS	0
LD33181564.las	0	PASS	PASS	PASS	PASS	0
LD33181567.las	0	PASS	PASS	PASS	PASS	0
LD33181570.las	0	PASS	PASS	PASS	PASS	0
LD33181573.las	0	PASS	PASS	PASS	PASS	0
LD33181576.las	0	PASS	PASS	PASS	PASS	0
LD33181579.las	0	PASS	PASS	PASS	PASS	0
LD33181582.las	0	PASS	PASS	PASS	PASS	0
LD33181585.las	0	PASS	PASS	PASS	PASS	0
LD33181588.las	0	PASS	PASS	PASS	PASS	0
LD33181591.las	0	PASS	PASS	PASS	PASS	0
LD33181594.las	0	PASS	PASS	PASS	PASS	0
LD33181597.las	0	PASS	PASS	PASS	PASS	0
LD33181600.las	0	PASS	PASS	PASS	PASS	0
LD33181603.las	0	PASS	PASS	PASS	PASS	0
LD33181606.las	0	PASS	PASS	PASS	PASS	0
LD33181609.las	0	PASS	PASS	PASS	PASS	0
LD33211396.las	0	PASS	PASS	PASS	PASS	0
LD33211399.las	0	PASS	PASS	PASS	PASS	0
LD33211402.las	0	PASS	PASS	PASS	PASS	0
LD33211405.las	0	PASS	PASS	PASS	PASS	0
LD33211408.las	0	PASS	PASS	PASS	PASS	0
LD33211411.las	0	PASS	PASS	PASS	PASS	0
LD33211414.las	0	PASS	PASS	PASS	PASS	0
LD33211417.las	0	PASS	PASS	PASS	PASS	0
LD33211420.las	0	PASS	PASS	PASS	PASS	0
LD33211423.las	0	PASS	PASS	PASS	PASS	0
LD33211426.las	0	PASS	PASS	PASS	PASS	0
LD33211429.las	0	PASS	PASS	PASS	PASS	0
LD33211432.las	0	PASS	PASS	PASS	PASS	0
LD33211435.las	0	PASS	PASS	PASS	PASS	0
LD33211438.las	0	PASS	PASS	PASS	PASS	0
LD33211441.las	0	PASS	PASS	PASS	PASS	0
LD33211444.las	0	PASS	PASS	PASS	PASS	0

DPH-1.2 Report on ASPRS LAS File Format (Tiled Data) - File Integrity - continued

File	Number of Points Outside Extent	Offset To Point Data	Offset To EVLR	Number Of Points	Number of Points by Return	Number of Duplicate Points
LD33211447.las	0	PASS	PASS	PASS	PASS	0
LD33211450.las	0	PASS	PASS	PASS	PASS	0
LD33211453.las	0	PASS	PASS	PASS	PASS	0
LD33211456.las	0	PASS	PASS	PASS	PASS	0
LD33211459.las	0	PASS	PASS	PASS	PASS	0
LD33211462.las	0	PASS	PASS	PASS	PASS	0
LD33211465.las	0	PASS	PASS	PASS	PASS	0
LD33211468.las	0	PASS	PASS	PASS	PASS	0
LD33211471.las	0	PASS	PASS	PASS	PASS	0
LD33211474.las	0	PASS	PASS	PASS	PASS	0
LD33211477.las	0	PASS	PASS	PASS	PASS	0
LD33211480.las	0	PASS	PASS	PASS	PASS	0
LD33211483.las	0	PASS	PASS	PASS	PASS	0
LD33211486.las	0	PASS	PASS	PASS	PASS	0
LD33211489.las	0	PASS	PASS	PASS	PASS	0
LD33211492.las	0	PASS	PASS	PASS	PASS	0
LD33211495.las	0	PASS	PASS	PASS	PASS	0
LD33211498.las	0	PASS	PASS	PASS	PASS	0
LD33211501.las	0	PASS	PASS	PASS	PASS	0
LD33211504.las	0	PASS	PASS	PASS	PASS	0
LD33211507.las	0	PASS	PASS	PASS	PASS	0
LD33211510.las	0	PASS	PASS	PASS	PASS	0
LD33211513.las	0	PASS	PASS	PASS	PASS	0
LD33211516.las	0	PASS	PASS	PASS	PASS	0
LD33211519.las	0	PASS	PASS	PASS	PASS	0
LD33211522.las	0	PASS	PASS	PASS	PASS	0
LD33211525.las	0	PASS	PASS	PASS	PASS	0
LD33211528.las	0	PASS	PASS	PASS	PASS	0
LD33211531.las	0	PASS	PASS	PASS	PASS	0
LD33211534.las	0	PASS	PASS	PASS	PASS	0
LD33211537.las	0	PASS	PASS	PASS	PASS	0
LD33211540.las	0	PASS	PASS	PASS	PASS	0
LD33211543.las	0	PASS	PASS	PASS	PASS	0
LD33211546.las	0	PASS	PASS	PASS	PASS	0
LD33211549.las	0	PASS	PASS	PASS	PASS	0
LD33211552.las	0	PASS	PASS	PASS	PASS	0
LD33211555.las	0	PASS	PASS	PASS	PASS	0
LD33211558.las	0	PASS	PASS	PASS	PASS	0
LD33211561.las	0	PASS	PASS	PASS	PASS	0
LD33211564.las	0	PASS	PASS	PASS	PASS	0
LD33211567.las	0	PASS	PASS	PASS	PASS	0
LD33211570.las	0	PASS	PASS	PASS	PASS	0
LD33211573.las	0	PASS	PASS	PASS	PASS	0
LD33211576.las	0	PASS	PASS	PASS	PASS	0
LD33211579.las	0	PASS	PASS	PASS	PASS	0
LD33211582.las	0	PASS	PASS	PASS	PASS	0
LD33211585.las	0	PASS	PASS	PASS	PASS	0
LD33211588.las	0	PASS	PASS	PASS	PASS	0
LD33211591.las	0	PASS	PASS	PASS	PASS	0

DPH-1.2 Report on ASPRS LAS File Format (Tiled Data) - File Integrity - continued

File	Number of Points Outside Extent	Offset To Point Data	Offset To EVLR	Number Of Points	Number of Points by Return	Number of Duplicate Points
LD33211594.las	0	PASS	PASS	PASS	PASS	0
LD33211597.las	0	PASS	PASS	PASS	PASS	0
LD33211600.las	0	PASS	PASS	PASS	PASS	0
LD33211603.las	0	PASS	PASS	PASS	PASS	0
LD33211606.las	0	PASS	PASS	PASS	PASS	0
LD33211609.las	0	PASS	PASS	PASS	PASS	0
LD33241396.las	0	PASS	PASS	PASS	PASS	0
LD33241399.las	0	PASS	PASS	PASS	PASS	0
LD33241402.las	0	PASS	PASS	PASS	PASS	0
LD33241405.las	0	PASS	PASS	PASS	PASS	0
LD33241408.las	0	PASS	PASS	PASS	PASS	0
LD33241411.las	0	PASS	PASS	PASS	PASS	0
LD33241414.las	0	PASS	PASS	PASS	PASS	0
LD33241417.las	0	PASS	PASS	PASS	PASS	0
LD33241420.las	0	PASS	PASS	PASS	PASS	0
LD33241423.las	0	PASS	PASS	PASS	PASS	0
LD33241426.las	0	PASS	PASS	PASS	PASS	0
LD33241429.las	0	PASS	PASS	PASS	PASS	0
LD33241432.las	0	PASS	PASS	PASS	PASS	0
LD33241435.las	0	PASS	PASS	PASS	PASS	0
LD33241438.las	0	PASS	PASS	PASS	PASS	0
LD33241441.las	0	PASS	PASS	PASS	PASS	0
LD33241444.las	0	PASS	PASS	PASS	PASS	0
LD33241447.las	0	PASS	PASS	PASS	PASS	0
LD33241450.las	0	PASS	PASS	PASS	PASS	0
LD33241453.las	0	PASS	PASS	PASS	PASS	0
LD33241456.las	0	PASS	PASS	PASS	PASS	0
LD33241459.las	0	PASS	PASS	PASS	PASS	0
LD33241462.las	0	PASS	PASS	PASS	PASS	0
LD33241465.las	0	PASS	PASS	PASS	PASS	0
LD33241468.las	0	PASS	PASS	PASS	PASS	0
LD33241471.las	0	PASS	PASS	PASS	PASS	0
LD33241474.las	0	PASS	PASS	PASS	PASS	0
LD33241477.las	0	PASS	PASS	PASS	PASS	0
LD33241480.las	0	PASS	PASS	PASS	PASS	0
LD33241483.las	0	PASS	PASS	PASS	PASS	0
LD33241486.las	0	PASS	PASS	PASS	PASS	0
LD33241489.las	0	PASS	PASS	PASS	PASS	0
LD33241492.las	0	PASS	PASS	PASS	PASS	0
LD33241495.las	0	PASS	PASS	PASS	PASS	0
LD33241498.las	0	PASS	PASS	PASS	PASS	0
LD33241501.las	0	PASS	PASS	PASS	PASS	0
LD33241504.las	0	PASS	PASS	PASS	PASS	0
LD33241507.las	0	PASS	PASS	PASS	PASS	0
LD33241510.las	0	PASS	PASS	PASS	PASS	0
LD33241513.las	0	PASS	PASS	PASS	PASS	0
LD33241516.las	0	PASS	PASS	PASS	PASS	0
LD33241519.las	0	PASS	PASS	PASS	PASS	0
LD33241522.las	0	PASS	PASS	PASS	PASS	0

DPH-1.2 Report on ASPRS LAS File Format (Tiled Data) - File Integrity - continued

File	Number of Points Outside Extent	Offset To Point Data	Offset To EVLR	Number Of Points	Number of Points by Return	Number of Duplicate Points
LD33241525.las	0	PASS	PASS	PASS	PASS	0
LD33241528.las	0	PASS	PASS	PASS	PASS	0
LD33241531.las	0	PASS	PASS	PASS	PASS	0
LD33241534.las	0	PASS	PASS	PASS	PASS	0
LD33241537.las	0	PASS	PASS	PASS	PASS	0
LD33241540.las	0	PASS	PASS	PASS	PASS	0
LD33241543.las	0	PASS	PASS	PASS	PASS	0
LD33241546.las	0	PASS	PASS	PASS	PASS	0
LD33241549.las	0	PASS	PASS	PASS	PASS	0
LD33241552.las	0	PASS	PASS	PASS	PASS	0
LD33241555.las	0	PASS	PASS	PASS	PASS	0
LD33241558.las	0	PASS	PASS	PASS	PASS	0
LD33241561.las	0	PASS	PASS	PASS	PASS	0
LD33241564.las	0	PASS	PASS	PASS	PASS	0
LD33241567.las	0	PASS	PASS	PASS	PASS	0
LD33241570.las	0	PASS	PASS	PASS	PASS	0
LD33241573.las	0	PASS	PASS	PASS	PASS	0
LD33241576.las	0	PASS	PASS	PASS	PASS	0
LD33241579.las	0	PASS	PASS	PASS	PASS	0
LD33241582.las	0	PASS	PASS	PASS	PASS	0
LD33241585.las	0	PASS	PASS	PASS	PASS	0
LD33241588.las	0	PASS	PASS	PASS	PASS	0
LD33241591.las	0	PASS	PASS	PASS	PASS	0
LD33241594.las	0	PASS	PASS	PASS	PASS	0
LD33241597.las	0	PASS	PASS	PASS	PASS	0
LD33241600.las	0	PASS	PASS	PASS	PASS	0
LD33241603.las	0	PASS	PASS	PASS	PASS	0
LD33241606.las	0	PASS	PASS	PASS	PASS	0
LD33241609.las	0	PASS	PASS	PASS	PASS	0
LD33271396.las	0	PASS	PASS	PASS	PASS	0
LD33271399.las	0	PASS	PASS	PASS	PASS	0
LD33271402.las	0	PASS	PASS	PASS	PASS	0
LD33271405.las	0	PASS	PASS	PASS	PASS	0
LD33271408.las	0	PASS	PASS	PASS	PASS	0
LD33271411.las	0	PASS	PASS	PASS	PASS	0
LD33271414.las	0	PASS	PASS	PASS	PASS	0
LD33271417.las	0	PASS	PASS	PASS	PASS	0
LD33271420.las	0	PASS	PASS	PASS	PASS	0
LD33271423.las	0	PASS	PASS	PASS	PASS	0
LD33271426.las	0	PASS	PASS	PASS	PASS	0
LD33271429.las	0	PASS	PASS	PASS	PASS	0
LD33271432.las	0	PASS	PASS	PASS	PASS	0
LD33271435.las	0	PASS	PASS	PASS	PASS	0
LD33271438.las	0	PASS	PASS	PASS	PASS	0
LD33271441.las	0	PASS	PASS	PASS	PASS	0
LD33271444.las	0	PASS	PASS	PASS	PASS	0
LD33271447.las	0	PASS	PASS	PASS	PASS	0
LD33271450.las	0	PASS	PASS	PASS	PASS	0
LD33271453.las	0	PASS	PASS	PASS	PASS	0

DPH-1.2 Report on ASPRS LAS File Format (Tiled Data) - File Integrity - continued

File	Number of Points Outside Extent	Offset To Point Data	Offset To EVLR	Number Of Points	Number of Points by Return	Number of Duplicate Points
LD33271456.las	0	PASS	PASS	PASS	PASS	0
LD33271459.las	0	PASS	PASS	PASS	PASS	0
LD33271462.las	0	PASS	PASS	PASS	PASS	0
LD33271465.las	0	PASS	PASS	PASS	PASS	0
LD33271468.las	0	PASS	PASS	PASS	PASS	0
LD33271471.las	0	PASS	PASS	PASS	PASS	0
LD33271474.las	0	PASS	PASS	PASS	PASS	0
LD33271477.las	0	PASS	PASS	PASS	PASS	0
LD33271480.las	0	PASS	PASS	PASS	PASS	0
LD33271483.las	0	PASS	PASS	PASS	PASS	0
LD33271486.las	0	PASS	PASS	PASS	PASS	0
LD33271489.las	0	PASS	PASS	PASS	PASS	0
LD33271492.las	0	PASS	PASS	PASS	PASS	0
LD33271495.las	0	PASS	PASS	PASS	PASS	0
LD33271498.las	0	PASS	PASS	PASS	PASS	0
LD33271501.las	0	PASS	PASS	PASS	PASS	0
LD33271504.las	0	PASS	PASS	PASS	PASS	0
LD33271507.las	0	PASS	PASS	PASS	PASS	0
LD33271510.las	0	PASS	PASS	PASS	PASS	0
LD33271513.las	0	PASS	PASS	PASS	PASS	0
LD33271516.las	0	PASS	PASS	PASS	PASS	0
LD33271519.las	0	PASS	PASS	PASS	PASS	0
LD33271522.las	0	PASS	PASS	PASS	PASS	0
LD33271525.las	0	PASS	PASS	PASS	PASS	0
LD33271528.las	0	PASS	PASS	PASS	PASS	0
LD33271531.las	0	PASS	PASS	PASS	PASS	0
LD33271534.las	0	PASS	PASS	PASS	PASS	0
LD33271537.las	0	PASS	PASS	PASS	PASS	0
LD33271540.las	0	PASS	PASS	PASS	PASS	0
LD33271543.las	0	PASS	PASS	PASS	PASS	0
LD33271546.las	0	PASS	PASS	PASS	PASS	0
LD33271549.las	0	PASS	PASS	PASS	PASS	0
LD33271552.las	0	PASS	PASS	PASS	PASS	0
LD33271555.las	0	PASS	PASS	PASS	PASS	0
LD33271558.las	0	PASS	PASS	PASS	PASS	0
LD33271561.las	0	PASS	PASS	PASS	PASS	0
LD33271564.las	0	PASS	PASS	PASS	PASS	0
LD33271567.las	0	PASS	PASS	PASS	PASS	0
LD33271570.las	0	PASS	PASS	PASS	PASS	0
LD33271573.las	0	PASS	PASS	PASS	PASS	0
LD33271576.las	0	PASS	PASS	PASS	PASS	0
LD33271579.las	0	PASS	PASS	PASS	PASS	0
LD33271582.las	0	PASS	PASS	PASS	PASS	0
LD33271585.las	0	PASS	PASS	PASS	PASS	0
LD33271588.las	0	PASS	PASS	PASS	PASS	0
LD33271591.las	0	PASS	PASS	PASS	PASS	0
LD33271594.las	0	PASS	PASS	PASS	PASS	0
LD33271597.las	0	PASS	PASS	PASS	PASS	0
LD33271600.las	0	PASS	PASS	PASS	PASS	0

DPH-1.2 Report on ASPRS LAS File Format (Tiled Data) - File Integrity - continued

File	Number of Points Outside Extent	Offset To Point Data	Offset To EVLR	Number Of Points	Number of Points by Return	Number of Duplicate Points
LD33271603.las	0	PASS	PASS	PASS	PASS	0
LD33271606.las	0	PASS	PASS	PASS	PASS	0
LD33271609.las	0	PASS	PASS	PASS	PASS	0
LD33301396.las	0	PASS	PASS	PASS	PASS	0
LD33301399.las	0	PASS	PASS	PASS	PASS	0
LD33301402.las	0	PASS	PASS	PASS	PASS	0
LD33301405.las	0	PASS	PASS	PASS	PASS	0
LD33301408.las	0	PASS	PASS	PASS	PASS	0
LD33301411.las	0	PASS	PASS	PASS	PASS	0
LD33301414.las	0	PASS	PASS	PASS	PASS	0
LD33301417.las	0	PASS	PASS	PASS	PASS	0
LD33301420.las	0	PASS	PASS	PASS	PASS	0
LD33301423.las	0	PASS	PASS	PASS	PASS	0
LD33301426.las	0	PASS	PASS	PASS	PASS	0
LD33301429.las	0	PASS	PASS	PASS	PASS	0
LD33301432.las	0	PASS	PASS	PASS	PASS	0
LD33301435.las	0	PASS	PASS	PASS	PASS	0
LD33301438.las	0	PASS	PASS	PASS	PASS	0
LD33301441.las	0	PASS	PASS	PASS	PASS	0
LD33301444.las	0	PASS	PASS	PASS	PASS	0
LD33301447.las	0	PASS	PASS	PASS	PASS	0
LD33301450.las	0	PASS	PASS	PASS	PASS	0
LD33301453.las	0	PASS	PASS	PASS	PASS	0
LD33301456.las	0	PASS	PASS	PASS	PASS	0
LD33301459.las	0	PASS	PASS	PASS	PASS	0
LD33301462.las	0	PASS	PASS	PASS	PASS	0
LD33301465.las	0	PASS	PASS	PASS	PASS	0
LD33301468.las	0	PASS	PASS	PASS	PASS	0
LD33301471.las	0	PASS	PASS	PASS	PASS	0
LD33301474.las	0	PASS	PASS	PASS	PASS	0
LD33301477.las	0	PASS	PASS	PASS	PASS	0
LD33301480.las	0	PASS	PASS	PASS	PASS	0
LD33301483.las	0	PASS	PASS	PASS	PASS	0
LD33301486.las	0	PASS	PASS	PASS	PASS	0
LD33301489.las	0	PASS	PASS	PASS	PASS	0
LD33301492.las	0	PASS	PASS	PASS	PASS	0
LD33301495.las	0	PASS	PASS	PASS	PASS	0
LD33301498.las	0	PASS	PASS	PASS	PASS	0
LD33301501.las	0	PASS	PASS	PASS	PASS	0
LD33301504.las	0	PASS	PASS	PASS	PASS	0
LD33301507.las	0	PASS	PASS	PASS	PASS	0
LD33301510.las	0	PASS	PASS	PASS	PASS	0
LD33301513.las	0	PASS	PASS	PASS	PASS	0
LD33301516.las	0	PASS	PASS	PASS	PASS	0
LD33301519.las	0	PASS	PASS	PASS	PASS	0
LD33301522.las	0	PASS	PASS	PASS	PASS	0
LD33301525.las	0	PASS	PASS	PASS	PASS	0
LD33301528.las	0	PASS	PASS	PASS	PASS	0
LD33301531.las	0	PASS	PASS	PASS	PASS	0

DPH-1.2 Report on ASPRS LAS File Format (Tiled Data) - File Integrity - continued

File	Number of Points Outside Extent	Offset To Point Data	Offset To EVLR	Number Of Points	Number of Points by Return	Number of Duplicate Points
LD33301534.las	0	PASS	PASS	PASS	PASS	0
LD33301537.las	0	PASS	PASS	PASS	PASS	0
LD33301540.las	0	PASS	PASS	PASS	PASS	0
LD33301543.las	0	PASS	PASS	PASS	PASS	0
LD33301546.las	0	PASS	PASS	PASS	PASS	0
LD33301549.las	0	PASS	PASS	PASS	PASS	0
LD33301552.las	0	PASS	PASS	PASS	PASS	0
LD33301555.las	0	PASS	PASS	PASS	PASS	0
LD33301558.las	0	PASS	PASS	PASS	PASS	0
LD33301561.las	0	PASS	PASS	PASS	PASS	0
LD33301564.las	0	PASS	PASS	PASS	PASS	0
LD33301567.las	0	PASS	PASS	PASS	PASS	0
LD33301570.las	0	PASS	PASS	PASS	PASS	0
LD33301573.las	0	PASS	PASS	PASS	PASS	0
LD33301576.las	0	PASS	PASS	PASS	PASS	0
LD33301579.las	0	PASS	PASS	PASS	PASS	0
LD33301582.las	0	PASS	PASS	PASS	PASS	0
LD33301585.las	0	PASS	PASS	PASS	PASS	0
LD33301588.las	0	PASS	PASS	PASS	PASS	0
LD33301591.las	0	PASS	PASS	PASS	PASS	0
LD33301594.las	0	PASS	PASS	PASS	PASS	0
LD33301597.las	0	PASS	PASS	PASS	PASS	0
LD33301600.las	0	PASS	PASS	PASS	PASS	0
LD33301603.las	0	PASS	PASS	PASS	PASS	0
LD33301606.las	0	PASS	PASS	PASS	PASS	0
LD33301609.las	0	PASS	PASS	PASS	PASS	0
LD33331396.las	0	PASS	PASS	PASS	PASS	0
LD33331399.las	0	PASS	PASS	PASS	PASS	0
LD33331402.las	0	PASS	PASS	PASS	PASS	0
LD33331405.las	0	PASS	PASS	PASS	PASS	0
LD33331408.las	0	PASS	PASS	PASS	PASS	0
LD33331411.las	0	PASS	PASS	PASS	PASS	0
LD33331414.las	0	PASS	PASS	PASS	PASS	0
LD33331417.las	0	PASS	PASS	PASS	PASS	0
LD33331420.las	0	PASS	PASS	PASS	PASS	0
LD33331423.las	0	PASS	PASS	PASS	PASS	0
LD33331426.las	0	PASS	PASS	PASS	PASS	0
LD33331429.las	0	PASS	PASS	PASS	PASS	0
LD33331432.las	0	PASS	PASS	PASS	PASS	0
LD33331435.las	0	PASS	PASS	PASS	PASS	0
LD33331438.las	0	PASS	PASS	PASS	PASS	0
LD33331441.las	0	PASS	PASS	PASS	PASS	0
LD33331444.las	0	PASS	PASS	PASS	PASS	0
LD33331447.las	0	PASS	PASS	PASS	PASS	0
LD33331450.las	0	PASS	PASS	PASS	PASS	0
LD33331453.las	0	PASS	PASS	PASS	PASS	0
LD33331456.las	0	PASS	PASS	PASS	PASS	0
LD33331459.las	0	PASS	PASS	PASS	PASS	0
LD33331462.las	0	PASS	PASS	PASS	PASS	0

DPH-1.2 Report on ASPRS LAS File Format (Tiled Data) - File Integrity - continued

File	Number of Points Outside Extent	Offset To Point Data	Offset To EVLR	Number Of Points	Number of Points by Return	Number of Duplicate Points
LD33331465.las	0	PASS	PASS	PASS	PASS	0
LD33331468.las	0	PASS	PASS	PASS	PASS	0
LD33331471.las	0	PASS	PASS	PASS	PASS	0
LD33331474.las	0	PASS	PASS	PASS	PASS	0
LD33331477.las	0	PASS	PASS	PASS	PASS	0
LD33331480.las	0	PASS	PASS	PASS	PASS	0
LD33331483.las	0	PASS	PASS	PASS	PASS	0
LD33331486.las	0	PASS	PASS	PASS	PASS	0
LD33331489.las	0	PASS	PASS	PASS	PASS	0
LD33331492.las	0	PASS	PASS	PASS	PASS	0
LD33331495.las	0	PASS	PASS	PASS	PASS	0
LD33331498.las	0	PASS	PASS	PASS	PASS	0
LD33331501.las	0	PASS	PASS	PASS	PASS	0
LD33331504.las	0	PASS	PASS	PASS	PASS	0
LD33331507.las	0	PASS	PASS	PASS	PASS	0
LD33331510.las	0	PASS	PASS	PASS	PASS	0
LD33331513.las	0	PASS	PASS	PASS	PASS	0
LD33331516.las	0	PASS	PASS	PASS	PASS	0
LD33331519.las	0	PASS	PASS	PASS	PASS	0
LD33331522.las	0	PASS	PASS	PASS	PASS	0
LD33331525.las	0	PASS	PASS	PASS	PASS	0
LD33331528.las	0	PASS	PASS	PASS	PASS	0
LD33331531.las	0	PASS	PASS	PASS	PASS	0
LD33331534.las	0	PASS	PASS	PASS	PASS	0
LD33331537.las	0	PASS	PASS	PASS	PASS	0
LD33331540.las	0	PASS	PASS	PASS	PASS	0
LD33331543.las	0	PASS	PASS	PASS	PASS	0
LD33331546.las	0	PASS	PASS	PASS	PASS	0
LD33331549.las	0	PASS	PASS	PASS	PASS	0
LD33331552.las	0	PASS	PASS	PASS	PASS	0
LD33331555.las	0	PASS	PASS	PASS	PASS	0
LD33331558.las	0	PASS	PASS	PASS	PASS	0
LD33331561.las	0	PASS	PASS	PASS	PASS	0
LD33331564.las	0	PASS	PASS	PASS	PASS	0
LD33331567.las	0	PASS	PASS	PASS	PASS	0
LD33331570.las	0	PASS	PASS	PASS	PASS	0
LD33331573.las	0	PASS	PASS	PASS	PASS	0
LD33331576.las	0	PASS	PASS	PASS	PASS	0
LD33331579.las	0	PASS	PASS	PASS	PASS	0
LD33331582.las	0	PASS	PASS	PASS	PASS	0
LD33331585.las	0	PASS	PASS	PASS	PASS	0
LD33331588.las	0	PASS	PASS	PASS	PASS	0
LD33331591.las	0	PASS	PASS	PASS	PASS	0
LD33331594.las	0	PASS	PASS	PASS	PASS	0
LD33331597.las	0	PASS	PASS	PASS	PASS	0
LD33331600.las	0	PASS	PASS	PASS	PASS	0
LD33331603.las	0	PASS	PASS	PASS	PASS	0
LD33331606.las	0	PASS	PASS	PASS	PASS	0
LD33331609.las	0	PASS	PASS	PASS	PASS	0

DPH-1.2 Report on ASPRS LAS File Format (Tiled Data) - File Integrity - continued

File	Number of Points Outside Extent	Offset To Point Data	Offset To EVLR	Number Of Points	Number of Points by Return	Number of Duplicate Points
LD33361396.las	0	PASS	PASS	PASS	PASS	0
LD33361399.las	0	PASS	PASS	PASS	PASS	0
LD33361402.las	0	PASS	PASS	PASS	PASS	0
LD33361405.las	0	PASS	PASS	PASS	PASS	0
LD33361408.las	0	PASS	PASS	PASS	PASS	0
LD33361411.las	0	PASS	PASS	PASS	PASS	0
LD33361414.las	0	PASS	PASS	PASS	PASS	0
LD33361417.las	0	PASS	PASS	PASS	PASS	0
LD33361420.las	0	PASS	PASS	PASS	PASS	0
LD33361423.las	0	PASS	PASS	PASS	PASS	0
LD33361426.las	0	PASS	PASS	PASS	PASS	0
LD33361429.las	0	PASS	PASS	PASS	PASS	0
LD33361432.las	0	PASS	PASS	PASS	PASS	0
LD33361435.las	0	PASS	PASS	PASS	PASS	0
LD33361438.las	0	PASS	PASS	PASS	PASS	0
LD33361441.las	0	PASS	PASS	PASS	PASS	0
LD33361444.las	0	PASS	PASS	PASS	PASS	0
LD33361447.las	0	PASS	PASS	PASS	PASS	0
LD33361450.las	0	PASS	PASS	PASS	PASS	0
LD33361453.las	0	PASS	PASS	PASS	PASS	0
LD33361456.las	0	PASS	PASS	PASS	PASS	0
LD33361459.las	0	PASS	PASS	PASS	PASS	0
LD33361462.las	0	PASS	PASS	PASS	PASS	0
LD33361465.las	0	PASS	PASS	PASS	PASS	0
LD33361468.las	0	PASS	PASS	PASS	PASS	0
LD33361471.las	0	PASS	PASS	PASS	PASS	0
LD33361474.las	0	PASS	PASS	PASS	PASS	0
LD33361477.las	0	PASS	PASS	PASS	PASS	0
LD33361480.las	0	PASS	PASS	PASS	PASS	0
LD33361483.las	0	PASS	PASS	PASS	PASS	0
LD33361486.las	0	PASS	PASS	PASS	PASS	0
LD33361489.las	0	PASS	PASS	PASS	PASS	0
LD33361492.las	0	PASS	PASS	PASS	PASS	0
LD33361495.las	0	PASS	PASS	PASS	PASS	0
LD33361498.las	0	PASS	PASS	PASS	PASS	0
LD33361501.las	0	PASS	PASS	PASS	PASS	0
LD33361504.las	0	PASS	PASS	PASS	PASS	0
LD33361507.las	0	PASS	PASS	PASS	PASS	0
LD33361510.las	0	PASS	PASS	PASS	PASS	0
LD33361513.las	0	PASS	PASS	PASS	PASS	0
LD33361516.las	0	PASS	PASS	PASS	PASS	0
LD33361519.las	0	PASS	PASS	PASS	PASS	0
LD33361522.las	0	PASS	PASS	PASS	PASS	0
LD33361525.las	0	PASS	PASS	PASS	PASS	0
LD33361528.las	0	PASS	PASS	PASS	PASS	0
LD33361531.las	0	PASS	PASS	PASS	PASS	0
LD33361534.las	0	PASS	PASS	PASS	PASS	0
LD33361537.las	0	PASS	PASS	PASS	PASS	0
LD33361540.las	0	PASS	PASS	PASS	PASS	0

DPH-1.2 Report on ASPRS LAS File Format (Tiled Data) - File Integrity - continued

File	Number of Points Outside Extent	Offset To Point Data	Offset To EVLR	Number Of Points	Number of Points by Return	Number of Duplicate Points
LD33361543.las	0	PASS	PASS	PASS	PASS	0
LD33361546.las	0	PASS	PASS	PASS	PASS	0
LD33361549.las	0	PASS	PASS	PASS	PASS	0
LD33361552.las	0	PASS	PASS	PASS	PASS	0
LD33361555.las	0	PASS	PASS	PASS	PASS	0
LD33361558.las	0	PASS	PASS	PASS	PASS	0
LD33361561.las	0	PASS	PASS	PASS	PASS	0
LD33361564.las	0	PASS	PASS	PASS	PASS	0
LD33361567.las	0	PASS	PASS	PASS	PASS	0
LD33361570.las	0	PASS	PASS	PASS	PASS	0
LD33361573.las	0	PASS	PASS	PASS	PASS	0
LD33361576.las	0	PASS	PASS	PASS	PASS	0
LD33361579.las	0	PASS	PASS	PASS	PASS	0
LD33361582.las	0	PASS	PASS	PASS	PASS	0
LD33361585.las	0	PASS	PASS	PASS	PASS	0
LD33361588.las	0	PASS	PASS	PASS	PASS	0
LD33361591.las	0	PASS	PASS	PASS	PASS	0
LD33361594.las	0	PASS	PASS	PASS	PASS	0
LD33361597.las	0	PASS	PASS	PASS	PASS	0
LD33361600.las	0	PASS	PASS	PASS	PASS	0
LD33361603.las	0	PASS	PASS	PASS	PASS	0
LD33361606.las	0	PASS	PASS	PASS	PASS	0
LD33361609.las	0	PASS	PASS	PASS	PASS	0
LD33391396.las	0	PASS	PASS	PASS	PASS	0
LD33391399.las	0	PASS	PASS	PASS	PASS	0
LD33391402.las	0	PASS	PASS	PASS	PASS	0
LD33391405.las	0	PASS	PASS	PASS	PASS	0
LD33391408.las	0	PASS	PASS	PASS	PASS	0
LD33391411.las	0	PASS	PASS	PASS	PASS	0
LD33391414.las	0	PASS	PASS	PASS	PASS	0
LD33391417.las	0	PASS	PASS	PASS	PASS	0
LD33391420.las	0	PASS	PASS	PASS	PASS	0
LD33391423.las	0	PASS	PASS	PASS	PASS	0
LD33391426.las	0	PASS	PASS	PASS	PASS	0
LD33391429.las	0	PASS	PASS	PASS	PASS	0
LD33391432.las	0	PASS	PASS	PASS	PASS	0
LD33391435.las	0	PASS	PASS	PASS	PASS	0
LD33391438.las	0	PASS	PASS	PASS	PASS	0
LD33391441.las	0	PASS	PASS	PASS	PASS	0
LD33391444.las	0	PASS	PASS	PASS	PASS	0
LD33391447.las	0	PASS	PASS	PASS	PASS	0
LD33391450.las	0	PASS	PASS	PASS	PASS	0
LD33391453.las	0	PASS	PASS	PASS	PASS	0
LD33391456.las	0	PASS	PASS	PASS	PASS	0
LD33391459.las	0	PASS	PASS	PASS	PASS	0
LD33391462.las	0	PASS	PASS	PASS	PASS	0
LD33391465.las	0	PASS	PASS	PASS	PASS	0
LD33391468.las	0	PASS	PASS	PASS	PASS	0
LD33391471.las	0	PASS	PASS	PASS	PASS	0

DPH-1.2 Report on ASPRS LAS File Format (Tiled Data) - File Integrity - continued

File	Number of Points Outside Extent	Offset To Point Data	Offset To EVLR	Number Of Points	Number of Points by Return	Number of Duplicate Points
LD33391474.las	0	PASS	PASS	PASS	PASS	0
LD33391477.las	0	PASS	PASS	PASS	PASS	0
LD33391480.las	0	PASS	PASS	PASS	PASS	0
LD33391483.las	0	PASS	PASS	PASS	PASS	0
LD33391486.las	0	PASS	PASS	PASS	PASS	0
LD33391489.las	0	PASS	PASS	PASS	PASS	0
LD33391492.las	0	PASS	PASS	PASS	PASS	0
LD33391495.las	0	PASS	PASS	PASS	PASS	0
LD33391498.las	0	PASS	PASS	PASS	PASS	0
LD33391501.las	0	PASS	PASS	PASS	PASS	0
LD33391504.las	0	PASS	PASS	PASS	PASS	0
LD33391507.las	0	PASS	PASS	PASS	PASS	0
LD33391510.las	0	PASS	PASS	PASS	PASS	0
LD33391513.las	0	PASS	PASS	PASS	PASS	0
LD33391516.las	0	PASS	PASS	PASS	PASS	0
LD33391519.las	0	PASS	PASS	PASS	PASS	0
LD33391522.las	0	PASS	PASS	PASS	PASS	0
LD33391525.las	0	PASS	PASS	PASS	PASS	0
LD33391528.las	0	PASS	PASS	PASS	PASS	0
LD33391531.las	0	PASS	PASS	PASS	PASS	0
LD33391534.las	0	PASS	PASS	PASS	PASS	0
LD33391537.las	0	PASS	PASS	PASS	PASS	0
LD33391540.las	0	PASS	PASS	PASS	PASS	0
LD33391543.las	0	PASS	PASS	PASS	PASS	0
LD33391546.las	0	PASS	PASS	PASS	PASS	0
LD33391549.las	0	PASS	PASS	PASS	PASS	0
LD33391552.las	0	PASS	PASS	PASS	PASS	0
LD33391555.las	0	PASS	PASS	PASS	PASS	0
LD33391558.las	0	PASS	PASS	PASS	PASS	0
LD33391561.las	0	PASS	PASS	PASS	PASS	0
LD33391564.las	0	PASS	PASS	PASS	PASS	0
LD33391567.las	0	PASS	PASS	PASS	PASS	0
LD33391570.las	0	PASS	PASS	PASS	PASS	0
LD33391573.las	0	PASS	PASS	PASS	PASS	0
LD33391576.las	0	PASS	PASS	PASS	PASS	0
LD33391579.las	0	PASS	PASS	PASS	PASS	0
LD33391582.las	0	PASS	PASS	PASS	PASS	0
LD33391585.las	0	PASS	PASS	PASS	PASS	0
LD33391588.las	0	PASS	PASS	PASS	PASS	0
LD33391591.las	0	PASS	PASS	PASS	PASS	0
LD33391594.las	0	PASS	PASS	PASS	PASS	0
LD33391597.las	0	PASS	PASS	PASS	PASS	0
LD33391600.las	0	PASS	PASS	PASS	PASS	0
LD33391603.las	0	PASS	PASS	PASS	PASS	0
LD33391606.las	0	PASS	PASS	PASS	PASS	0
LD33391609.las	0	PASS	PASS	PASS	PASS	0
LD33421396.las	0	PASS	PASS	PASS	PASS	0
LD33421399.las	0	PASS	PASS	PASS	PASS	0
LD33421402.las	0	PASS	PASS	PASS	PASS	0

DPH-1.2 Report on ASPRS LAS File Format (Tiled Data) - File Integrity - continued

File	Number of Points Outside Extent	Offset To Point Data	Offset To EVLR	Number Of Points	Number of Points by Return	Number of Duplicate Points
LD33421405.las	0	PASS	PASS	PASS	PASS	0
LD33421408.las	0	PASS	PASS	PASS	PASS	0
LD33421411.las	0	PASS	PASS	PASS	PASS	0
LD33421414.las	0	PASS	PASS	PASS	PASS	0
LD33421417.las	0	PASS	PASS	PASS	PASS	0
LD33421420.las	0	PASS	PASS	PASS	PASS	0
LD33421423.las	0	PASS	PASS	PASS	PASS	0
LD33421426.las	0	PASS	PASS	PASS	PASS	0
LD33421429.las	0	PASS	PASS	PASS	PASS	0
LD33421432.las	0	PASS	PASS	PASS	PASS	0
LD33421435.las	0	PASS	PASS	PASS	PASS	0
LD33421438.las	0	PASS	PASS	PASS	PASS	0
LD33421441.las	0	PASS	PASS	PASS	PASS	0
LD33421444.las	0	PASS	PASS	PASS	PASS	0
LD33421447.las	0	PASS	PASS	PASS	PASS	0
LD33421450.las	0	PASS	PASS	PASS	PASS	0
LD33421453.las	0	PASS	PASS	PASS	PASS	0
LD33421456.las	0	PASS	PASS	PASS	PASS	0
LD33421459.las	0	PASS	PASS	PASS	PASS	0
LD33421462.las	0	PASS	PASS	PASS	PASS	0
LD33421465.las	0	PASS	PASS	PASS	PASS	0
LD33421468.las	0	PASS	PASS	PASS	PASS	0
LD33421471.las	0	PASS	PASS	PASS	PASS	0
LD33421474.las	0	PASS	PASS	PASS	PASS	0
LD33421477.las	0	PASS	PASS	PASS	PASS	0
LD33421480.las	0	PASS	PASS	PASS	PASS	0
LD33421483.las	0	PASS	PASS	PASS	PASS	0
LD33421486.las	0	PASS	PASS	PASS	PASS	0
LD33421489.las	0	PASS	PASS	PASS	PASS	0
LD33421492.las	0	PASS	PASS	PASS	PASS	0
LD33421495.las	0	PASS	PASS	PASS	PASS	0
LD33421498.las	0	PASS	PASS	PASS	PASS	0
LD33421501.las	0	PASS	PASS	PASS	PASS	0
LD33421504.las	0	PASS	PASS	PASS	PASS	0
LD33421507.las	0	PASS	PASS	PASS	PASS	0
LD33421510.las	0	PASS	PASS	PASS	PASS	0
LD33421513.las	0	PASS	PASS	PASS	PASS	0
LD33421516.las	0	PASS	PASS	PASS	PASS	0
LD33421519.las	0	PASS	PASS	PASS	PASS	0
LD33421522.las	0	PASS	PASS	PASS	PASS	0
LD33421525.las	0	PASS	PASS	PASS	PASS	0
LD33421528.las	0	PASS	PASS	PASS	PASS	0
LD33421531.las	0	PASS	PASS	PASS	PASS	0
LD33421534.las	0	PASS	PASS	PASS	PASS	0
LD33421537.las	0	PASS	PASS	PASS	PASS	0
LD33421540.las	0	PASS	PASS	PASS	PASS	0
LD33421543.las	0	PASS	PASS	PASS	PASS	0
LD33421546.las	0	PASS	PASS	PASS	PASS	0
LD33421549.las	0	PASS	PASS	PASS	PASS	0

DPH-1.2 Report on ASPRS LAS File Format (Tiled Data) - File Integrity - continued

File	Number of Points Outside Extent	Offset To Point Data	Offset To EVLR	Number Of Points	Number of Points by Return	Number of Duplicate Points
LD33421552.las	0	PASS	PASS	PASS	PASS	0
LD33421555.las	0	PASS	PASS	PASS	PASS	0
LD33421558.las	0	PASS	PASS	PASS	PASS	0
LD33421561.las	0	PASS	PASS	PASS	PASS	0
LD33421564.las	0	PASS	PASS	PASS	PASS	0
LD33421567.las	0	PASS	PASS	PASS	PASS	0
LD33421570.las	0	PASS	PASS	PASS	PASS	0
LD33421573.las	0	PASS	PASS	PASS	PASS	0
LD33421576.las	0	PASS	PASS	PASS	PASS	0
LD33421579.las	0	PASS	PASS	PASS	PASS	0
LD33421582.las	0	PASS	PASS	PASS	PASS	0
LD33421585.las	0	PASS	PASS	PASS	PASS	0
LD33421588.las	0	PASS	PASS	PASS	PASS	0
LD33421591.las	0	PASS	PASS	PASS	PASS	0
LD33421594.las	0	PASS	PASS	PASS	PASS	0
LD33421597.las	0	PASS	PASS	PASS	PASS	0
LD33421600.las	0	PASS	PASS	PASS	PASS	0
LD33421603.las	0	PASS	PASS	PASS	PASS	0
LD33421606.las	0	PASS	PASS	PASS	PASS	0
LD33421609.las	0	PASS	PASS	PASS	PASS	0
LD33451396.las	0	PASS	PASS	PASS	PASS	0
LD33451399.las	0	PASS	PASS	PASS	PASS	0
LD33451402.las	0	PASS	PASS	PASS	PASS	0
LD33451405.las	0	PASS	PASS	PASS	PASS	0
LD33451408.las	0	PASS	PASS	PASS	PASS	0
LD33451411.las	0	PASS	PASS	PASS	PASS	0
LD33451414.las	0	PASS	PASS	PASS	PASS	0
LD33451417.las	0	PASS	PASS	PASS	PASS	0
LD33451420.las	0	PASS	PASS	PASS	PASS	0
LD33451423.las	0	PASS	PASS	PASS	PASS	0
LD33451426.las	0	PASS	PASS	PASS	PASS	0
LD33451429.las	0	PASS	PASS	PASS	PASS	0
LD33451432.las	0	PASS	PASS	PASS	PASS	0
LD33451435.las	0	PASS	PASS	PASS	PASS	0
LD33451438.las	0	PASS	PASS	PASS	PASS	0
LD33451441.las	0	PASS	PASS	PASS	PASS	0
LD33451444.las	0	PASS	PASS	PASS	PASS	0
LD33451447.las	0	PASS	PASS	PASS	PASS	0
LD33451450.las	0	PASS	PASS	PASS	PASS	0
LD33451453.las	0	PASS	PASS	PASS	PASS	0
LD33451456.las	0	PASS	PASS	PASS	PASS	0
LD33451459.las	0	PASS	PASS	PASS	PASS	0
LD33451462.las	0	PASS	PASS	PASS	PASS	0
LD33451465.las	0	PASS	PASS	PASS	PASS	0
LD33451468.las	0	PASS	PASS	PASS	PASS	0
LD33451471.las	0	PASS	PASS	PASS	PASS	0
LD33451474.las	0	PASS	PASS	PASS	PASS	0
LD33451477.las	0	PASS	PASS	PASS	PASS	0
LD33451480.las	0	PASS	PASS	PASS	PASS	0

DPH-1.2 Report on ASPRS LAS File Format (Tiled Data) - File Integrity - continued

File	Number of Points Outside Extent	Offset To Point Data	Offset To EVLR	Number Of Points	Number of Points by Return	Number of Duplicate Points
LD33451483.las	0	PASS	PASS	PASS	PASS	0
LD33451486.las	0	PASS	PASS	PASS	PASS	0
LD33451489.las	0	PASS	PASS	PASS	PASS	0
LD33451492.las	0	PASS	PASS	PASS	PASS	0
LD33451495.las	0	PASS	PASS	PASS	PASS	0
LD33451498.las	0	PASS	PASS	PASS	PASS	0
LD33451501.las	0	PASS	PASS	PASS	PASS	0
LD33451504.las	0	PASS	PASS	PASS	PASS	0
LD33451507.las	0	PASS	PASS	PASS	PASS	0
LD33451510.las	0	PASS	PASS	PASS	PASS	0
LD33451513.las	0	PASS	PASS	PASS	PASS	0
LD33451516.las	0	PASS	PASS	PASS	PASS	0
LD33451519.las	0	PASS	PASS	PASS	PASS	0
LD33451522.las	0	PASS	PASS	PASS	PASS	0
LD33451525.las	0	PASS	PASS	PASS	PASS	0
LD33451528.las	0	PASS	PASS	PASS	PASS	0
LD33451531.las	0	PASS	PASS	PASS	PASS	0
LD33451534.las	0	PASS	PASS	PASS	PASS	0
LD33451537.las	0	PASS	PASS	PASS	PASS	0
LD33451540.las	0	PASS	PASS	PASS	PASS	0
LD33451543.las	0	PASS	PASS	PASS	PASS	0
LD33451546.las	0	PASS	PASS	PASS	PASS	0
LD33451549.las	0	PASS	PASS	PASS	PASS	0
LD33451552.las	0	PASS	PASS	PASS	PASS	0
LD33451555.las	0	PASS	PASS	PASS	PASS	0
LD33451558.las	0	PASS	PASS	PASS	PASS	0
LD33451561.las	0	PASS	PASS	PASS	PASS	0
LD33451564.las	0	PASS	PASS	PASS	PASS	0
LD33451567.las	0	PASS	PASS	PASS	PASS	0
LD33451570.las	0	PASS	PASS	PASS	PASS	0
LD33451573.las	0	PASS	PASS	PASS	PASS	0
LD33451576.las	0	PASS	PASS	PASS	PASS	0
LD33451579.las	0	PASS	PASS	PASS	PASS	0
LD33451582.las	0	PASS	PASS	PASS	PASS	0
LD33451585.las	0	PASS	PASS	PASS	PASS	0
LD33451588.las	0	PASS	PASS	PASS	PASS	0
LD33451591.las	0	PASS	PASS	PASS	PASS	0
LD33451594.las	0	PASS	PASS	PASS	PASS	0
LD33451597.las	0	PASS	PASS	PASS	PASS	0
LD33451600.las	0	PASS	PASS	PASS	PASS	0
LD33451603.las	0	PASS	PASS	PASS	PASS	0
LD33451606.las	0	PASS	PASS	PASS	PASS	0
LD33451609.las	0	PASS	PASS	PASS	PASS	0
LD33481396.las	0	PASS	PASS	PASS	PASS	0
LD33481399.las	0	PASS	PASS	PASS	PASS	0
LD33481402.las	0	PASS	PASS	PASS	PASS	0
LD33481405.las	0	PASS	PASS	PASS	PASS	0
LD33481408.las	0	PASS	PASS	PASS	PASS	0
LD33481411.las	0	PASS	PASS	PASS	PASS	0

DPH-1.2 Report on ASPRS LAS File Format (Tiled Data) - File Integrity - continued

File	Number of Points Outside Extent	Offset To Point Data	Offset To EVLR	Number Of Points	Number of Points by Return	Number of Duplicate Points
LD33481414.las	0	PASS	PASS	PASS	PASS	0
LD33481417.las	0	PASS	PASS	PASS	PASS	0
LD33481420.las	0	PASS	PASS	PASS	PASS	0
LD33481423.las	0	PASS	PASS	PASS	PASS	0
LD33481426.las	0	PASS	PASS	PASS	PASS	0
LD33481429.las	0	PASS	PASS	PASS	PASS	0
LD33481432.las	0	PASS	PASS	PASS	PASS	0
LD33481435.las	0	PASS	PASS	PASS	PASS	0
LD33481438.las	0	PASS	PASS	PASS	PASS	0
LD33481441.las	0	PASS	PASS	PASS	PASS	0
LD33481444.las	0	PASS	PASS	PASS	PASS	0
LD33481447.las	0	PASS	PASS	PASS	PASS	0
LD33481450.las	0	PASS	PASS	PASS	PASS	0
LD33481453.las	0	PASS	PASS	PASS	PASS	0
LD33481456.las	0	PASS	PASS	PASS	PASS	0
LD33481459.las	0	PASS	PASS	PASS	PASS	0
LD33481462.las	0	PASS	PASS	PASS	PASS	0
LD33481465.las	0	PASS	PASS	PASS	PASS	0
LD33481468.las	0	PASS	PASS	PASS	PASS	0
LD33481471.las	0	PASS	PASS	PASS	PASS	0
LD33481474.las	0	PASS	PASS	PASS	PASS	0
LD33481477.las	0	PASS	PASS	PASS	PASS	0
LD33481480.las	0	PASS	PASS	PASS	PASS	0
LD33481483.las	0	PASS	PASS	PASS	PASS	0
LD33481486.las	0	PASS	PASS	PASS	PASS	0
LD33481489.las	0	PASS	PASS	PASS	PASS	0
LD33481492.las	0	PASS	PASS	PASS	PASS	0
LD33481495.las	0	PASS	PASS	PASS	PASS	0
LD33481498.las	0	PASS	PASS	PASS	PASS	0
LD33481501.las	0	PASS	PASS	PASS	PASS	0
LD33481504.las	0	PASS	PASS	PASS	PASS	0
LD33481507.las	0	PASS	PASS	PASS	PASS	0
LD33481510.las	0	PASS	PASS	PASS	PASS	0
LD33481513.las	0	PASS	PASS	PASS	PASS	0
LD33481516.las	0	PASS	PASS	PASS	PASS	0
LD33481519.las	0	PASS	PASS	PASS	PASS	0
LD33481522.las	0	PASS	PASS	PASS	PASS	0
LD33481525.las	0	PASS	PASS	PASS	PASS	0
LD33481528.las	0	PASS	PASS	PASS	PASS	0
LD33481531.las	0	PASS	PASS	PASS	PASS	0
LD33481534.las	0	PASS	PASS	PASS	PASS	0
LD33481537.las	0	PASS	PASS	PASS	PASS	0
LD33481540.las	0	PASS	PASS	PASS	PASS	0
LD33481543.las	0	PASS	PASS	PASS	PASS	0
LD33481546.las	0	PASS	PASS	PASS	PASS	0
LD33481549.las	0	PASS	PASS	PASS	PASS	0
LD33481552.las	0	PASS	PASS	PASS	PASS	0
LD33481555.las	0	PASS	PASS	PASS	PASS	0
LD33481558.las	0	PASS	PASS	PASS	PASS	0

DPH-1.2 Report on ASPRS LAS File Format (Tiled Data) - File Integrity - continued

File	Number of Points Outside Extent	Offset To Point Data	Offset To EVLR	Number Of Points	Number of Points by Return	Number of Duplicate Points
LD33481561.las	0	PASS	PASS	PASS	PASS	0
LD33481564.las	0	PASS	PASS	PASS	PASS	0
LD33481567.las	0	PASS	PASS	PASS	PASS	0
LD33481570.las	0	PASS	PASS	PASS	PASS	0
LD33481573.las	0	PASS	PASS	PASS	PASS	0
LD33481576.las	0	PASS	PASS	PASS	PASS	0
LD33481579.las	0	PASS	PASS	PASS	PASS	0
LD33481582.las	0	PASS	PASS	PASS	PASS	0
LD33481585.las	0	PASS	PASS	PASS	PASS	0
LD33481588.las	0	PASS	PASS	PASS	PASS	0
LD33481591.las	0	PASS	PASS	PASS	PASS	0
LD33481594.las	0	PASS	PASS	PASS	PASS	0
LD33481597.las	0	PASS	PASS	PASS	PASS	0
LD33481600.las	0	PASS	PASS	PASS	PASS	0
LD33481603.las	0	PASS	PASS	PASS	PASS	0
LD33481606.las	0	PASS	PASS	PASS	PASS	0
LD33481609.las	0	PASS	PASS	PASS	PASS	0
LD33511396.las	0	PASS	PASS	PASS	PASS	0
LD33511399.las	0	PASS	PASS	PASS	PASS	0
LD33511402.las	0	PASS	PASS	PASS	PASS	0
LD33511405.las	0	PASS	PASS	PASS	PASS	0
LD33511408.las	0	PASS	PASS	PASS	PASS	0
LD33511411.las	0	PASS	PASS	PASS	PASS	0
LD33511414.las	0	PASS	PASS	PASS	PASS	0
LD33511417.las	0	PASS	PASS	PASS	PASS	0
LD33511420.las	0	PASS	PASS	PASS	PASS	0
LD33511423.las	0	PASS	PASS	PASS	PASS	0
LD33511426.las	0	PASS	PASS	PASS	PASS	0
LD33511429.las	0	PASS	PASS	PASS	PASS	0
LD33511432.las	0	PASS	PASS	PASS	PASS	0
LD33511435.las	0	PASS	PASS	PASS	PASS	0
LD33511438.las	0	PASS	PASS	PASS	PASS	0
LD33511441.las	0	PASS	PASS	PASS	PASS	0
LD33511444.las	0	PASS	PASS	PASS	PASS	0
LD33511447.las	0	PASS	PASS	PASS	PASS	0
LD33511450.las	0	PASS	PASS	PASS	PASS	0
LD33511453.las	0	PASS	PASS	PASS	PASS	0
LD33511456.las	0	PASS	PASS	PASS	PASS	0
LD33511459.las	0	PASS	PASS	PASS	PASS	0
LD33511462.las	0	PASS	PASS	PASS	PASS	0
LD33511465.las	0	PASS	PASS	PASS	PASS	0
LD33511468.las	0	PASS	PASS	PASS	PASS	0
LD33511471.las	0	PASS	PASS	PASS	PASS	0
LD33511474.las	0	PASS	PASS	PASS	PASS	0
LD33511477.las	0	PASS	PASS	PASS	PASS	0
LD33511480.las	0	PASS	PASS	PASS	PASS	0
LD33511483.las	0	PASS	PASS	PASS	PASS	0
LD33511486.las	0	PASS	PASS	PASS	PASS	0
LD33511489.las	0	PASS	PASS	PASS	PASS	0

DPH-1.2 Report on ASPRS LAS File Format (Tiled Data) - File Integrity - continued

File	Number of Points Outside Extent	Offset To Point Data	Offset To EVLR	Number Of Points	Number of Points by Return	Number of Duplicate Points
LD33511492.las	0	PASS	PASS	PASS	PASS	0
LD33511495.las	0	PASS	PASS	PASS	PASS	0
LD33511498.las	0	PASS	PASS	PASS	PASS	0
LD33511501.las	0	PASS	PASS	PASS	PASS	0
LD33511504.las	0	PASS	PASS	PASS	PASS	0
LD33511507.las	0	PASS	PASS	PASS	PASS	0
LD33511510.las	0	PASS	PASS	PASS	PASS	0
LD33511513.las	0	PASS	PASS	PASS	PASS	0
LD33511516.las	0	PASS	PASS	PASS	PASS	0
LD33511519.las	0	PASS	PASS	PASS	PASS	0
LD33511522.las	0	PASS	PASS	PASS	PASS	0
LD33511525.las	0	PASS	PASS	PASS	PASS	0
LD33511528.las	0	PASS	PASS	PASS	PASS	0
LD33511531.las	0	PASS	PASS	PASS	PASS	0
LD33511534.las	0	PASS	PASS	PASS	PASS	0
LD33511537.las	0	PASS	PASS	PASS	PASS	0
LD33511540.las	0	PASS	PASS	PASS	PASS	0
LD33511543.las	0	PASS	PASS	PASS	PASS	0
LD33511546.las	0	PASS	PASS	PASS	PASS	0
LD33511549.las	0	PASS	PASS	PASS	PASS	0
LD33511552.las	0	PASS	PASS	PASS	PASS	0
LD33511555.las	0	PASS	PASS	PASS	PASS	0
LD33511558.las	0	PASS	PASS	PASS	PASS	0
LD33511561.las	0	PASS	PASS	PASS	PASS	0
LD33511564.las	0	PASS	PASS	PASS	PASS	0
LD33511567.las	0	PASS	PASS	PASS	PASS	0
LD33511570.las	0	PASS	PASS	PASS	PASS	0
LD33511573.las	0	PASS	PASS	PASS	PASS	0
LD33511576.las	0	PASS	PASS	PASS	PASS	0
LD33511579.las	0	PASS	PASS	PASS	PASS	0
LD33511582.las	0	PASS	PASS	PASS	PASS	0
LD33511585.las	0	PASS	PASS	PASS	PASS	0
LD33511588.las	0	PASS	PASS	PASS	PASS	0
LD33511591.las	0	PASS	PASS	PASS	PASS	0
LD33511594.las	0	PASS	PASS	PASS	PASS	0
LD33511597.las	0	PASS	PASS	PASS	PASS	0
LD33511600.las	0	PASS	PASS	PASS	PASS	0
LD33511603.las	0	PASS	PASS	PASS	PASS	0
LD33511606.las	0	PASS	PASS	PASS	PASS	0
LD33511609.las	0	PASS	PASS	PASS	PASS	0
LD33541396.las	0	PASS	PASS	PASS	PASS	0
LD33541399.las	0	PASS	PASS	PASS	PASS	0
LD33541402.las	0	PASS	PASS	PASS	PASS	0
LD33541405.las	0	PASS	PASS	PASS	PASS	0
LD33541408.las	0	PASS	PASS	PASS	PASS	0
LD33541411.las	0	PASS	PASS	PASS	PASS	0
LD33541414.las	0	PASS	PASS	PASS	PASS	0
LD33541417.las	0	PASS	PASS	PASS	PASS	0
LD33541420.las	0	PASS	PASS	PASS	PASS	0

DPH-1.2 Report on ASPRS LAS File Format (Tiled Data) - File Integrity - continued

File	Number of Points Outside Extent	Offset To Point Data	Offset To EVLR	Number Of Points	Number of Points by Return	Number of Duplicate Points
LD33541423.las	0	PASS	PASS	PASS	PASS	0
LD33541426.las	0	PASS	PASS	PASS	PASS	0
LD33541429.las	0	PASS	PASS	PASS	PASS	0
LD33541432.las	0	PASS	PASS	PASS	PASS	0
LD33541435.las	0	PASS	PASS	PASS	PASS	0
LD33541438.las	0	PASS	PASS	PASS	PASS	0
LD33541441.las	0	PASS	PASS	PASS	PASS	0
LD33541444.las	0	PASS	PASS	PASS	PASS	0
LD33541447.las	0	PASS	PASS	PASS	PASS	0
LD33541450.las	0	PASS	PASS	PASS	PASS	0
LD33541453.las	0	PASS	PASS	PASS	PASS	0
LD33541456.las	0	PASS	PASS	PASS	PASS	0
LD33541459.las	0	PASS	PASS	PASS	PASS	0
LD33541462.las	0	PASS	PASS	PASS	PASS	0
LD33541465.las	0	PASS	PASS	PASS	PASS	0
LD33541468.las	0	PASS	PASS	PASS	PASS	0
LD33541471.las	0	PASS	PASS	PASS	PASS	0
LD33541474.las	0	PASS	PASS	PASS	PASS	0
LD33541477.las	0	PASS	PASS	PASS	PASS	0
LD33541480.las	0	PASS	PASS	PASS	PASS	0
LD33541483.las	0	PASS	PASS	PASS	PASS	0
LD33541486.las	0	PASS	PASS	PASS	PASS	0
LD33541489.las	0	PASS	PASS	PASS	PASS	0
LD33541492.las	0	PASS	PASS	PASS	PASS	0
LD33541495.las	0	PASS	PASS	PASS	PASS	0
LD33541498.las	0	PASS	PASS	PASS	PASS	0
LD33541501.las	0	PASS	PASS	PASS	PASS	0
LD33541504.las	0	PASS	PASS	PASS	PASS	0
LD33541507.las	0	PASS	PASS	PASS	PASS	0
LD33541510.las	0	PASS	PASS	PASS	PASS	0
LD33541513.las	0	PASS	PASS	PASS	PASS	0
LD33541516.las	0	PASS	PASS	PASS	PASS	0
LD33541519.las	0	PASS	PASS	PASS	PASS	0
LD33541522.las	0	PASS	PASS	PASS	PASS	0
LD33541525.las	0	PASS	PASS	PASS	PASS	0
LD33541528.las	0	PASS	PASS	PASS	PASS	0
LD33541531.las	0	PASS	PASS	PASS	PASS	0
LD33541534.las	0	PASS	PASS	PASS	PASS	0
LD33541537.las	0	PASS	PASS	PASS	PASS	0
LD33541540.las	0	PASS	PASS	PASS	PASS	0
LD33541543.las	0	PASS	PASS	PASS	PASS	0
LD33541546.las	0	PASS	PASS	PASS	PASS	0
LD33541549.las	0	PASS	PASS	PASS	PASS	0
LD33541552.las	0	PASS	PASS	PASS	PASS	0
LD33541555.las	0	PASS	PASS	PASS	PASS	0
LD33541558.las	0	PASS	PASS	PASS	PASS	0
LD33541561.las	0	PASS	PASS	PASS	PASS	0
LD33541564.las	0	PASS	PASS	PASS	PASS	0
LD33541567.las	0	PASS	PASS	PASS	PASS	0

DPH-1.2 Report on ASPRS LAS File Format (Tiled Data) - File Integrity - continued

File	Number of Points Outside Extent	Offset To Point Data	Offset To EVLR	Number Of Points	Number of Points by Return	Number of Duplicate Points
LD33541570.las	0	PASS	PASS	PASS	PASS	0
LD33541573.las	0	PASS	PASS	PASS	PASS	0
LD33541576.las	0	PASS	PASS	PASS	PASS	0
LD33541579.las	0	PASS	PASS	PASS	PASS	0
LD33541582.las	0	PASS	PASS	PASS	PASS	0
LD33541585.las	0	PASS	PASS	PASS	PASS	0
LD33541588.las	0	PASS	PASS	PASS	PASS	0
LD33541591.las	0	PASS	PASS	PASS	PASS	0
LD33541594.las	0	PASS	PASS	PASS	PASS	0
LD33541597.las	0	PASS	PASS	PASS	PASS	0
LD33541600.las	0	PASS	PASS	PASS	PASS	0
LD33541603.las	0	PASS	PASS	PASS	PASS	0
LD33541606.las	0	PASS	PASS	PASS	PASS	0
LD33541609.las	0	PASS	PASS	PASS	PASS	0
LD33571396.las	0	PASS	PASS	PASS	PASS	0
LD33571399.las	0	PASS	PASS	PASS	PASS	0
LD33571402.las	0	PASS	PASS	PASS	PASS	0
LD33571405.las	0	PASS	PASS	PASS	PASS	0
LD33571408.las	0	PASS	PASS	PASS	PASS	0
LD33571411.las	0	PASS	PASS	PASS	PASS	0
LD33571414.las	0	PASS	PASS	PASS	PASS	0
LD33571417.las	0	PASS	PASS	PASS	PASS	0
LD33571420.las	0	PASS	PASS	PASS	PASS	0
LD33571423.las	0	PASS	PASS	PASS	PASS	0
LD33571426.las	0	PASS	PASS	PASS	PASS	0
LD33571429.las	0	PASS	PASS	PASS	PASS	0
LD33571432.las	0	PASS	PASS	PASS	PASS	0
LD33571435.las	0	PASS	PASS	PASS	PASS	0
LD33571438.las	0	PASS	PASS	PASS	PASS	0
LD33571441.las	0	PASS	PASS	PASS	PASS	0
LD33571444.las	0	PASS	PASS	PASS	PASS	0
LD33571447.las	0	PASS	PASS	PASS	PASS	0
LD33571450.las	0	PASS	PASS	PASS	PASS	0
LD33571453.las	0	PASS	PASS	PASS	PASS	0
LD33571456.las	0	PASS	PASS	PASS	PASS	0
LD33571459.las	0	PASS	PASS	PASS	PASS	0
LD33571462.las	0	PASS	PASS	PASS	PASS	0
LD33571465.las	0	PASS	PASS	PASS	PASS	0
LD33571468.las	0	PASS	PASS	PASS	PASS	0
LD33571471.las	0	PASS	PASS	PASS	PASS	0
LD33571474.las	0	PASS	PASS	PASS	PASS	0
LD33571477.las	0	PASS	PASS	PASS	PASS	0
LD33571480.las	0	PASS	PASS	PASS	PASS	0
LD33571483.las	0	PASS	PASS	PASS	PASS	0
LD33571486.las	0	PASS	PASS	PASS	PASS	0
LD33571489.las	0	PASS	PASS	PASS	PASS	0
LD33571492.las	0	PASS	PASS	PASS	PASS	0
LD33571495.las	0	PASS	PASS	PASS	PASS	0
LD33571498.las	0	PASS	PASS	PASS	PASS	0

DPH-1.2 Report on ASPRS LAS File Format (Tiled Data) - File Integrity - continued

File	Number of Points Outside Extent	Offset To Point Data	Offset To EVLR	Number Of Points	Number of Points by Return	Number of Duplicate Points
LD33571501.las	0	PASS	PASS	PASS	PASS	0
LD33571504.las	0	PASS	PASS	PASS	PASS	0
LD33571507.las	0	PASS	PASS	PASS	PASS	0
LD33571510.las	0	PASS	PASS	PASS	PASS	0
LD33571513.las	0	PASS	PASS	PASS	PASS	0
LD33571516.las	0	PASS	PASS	PASS	PASS	0
LD33571519.las	0	PASS	PASS	PASS	PASS	0
LD33571522.las	0	PASS	PASS	PASS	PASS	0
LD33571525.las	0	PASS	PASS	PASS	PASS	0
LD33571528.las	0	PASS	PASS	PASS	PASS	0
LD33571531.las	0	PASS	PASS	PASS	PASS	0
LD33571534.las	0	PASS	PASS	PASS	PASS	0
LD33571537.las	0	PASS	PASS	PASS	PASS	0
LD33571540.las	0	PASS	PASS	PASS	PASS	0
LD33571543.las	0	PASS	PASS	PASS	PASS	0
LD33571546.las	0	PASS	PASS	PASS	PASS	0
LD33571549.las	0	PASS	PASS	PASS	PASS	0
LD33571552.las	0	PASS	PASS	PASS	PASS	0
LD33571555.las	0	PASS	PASS	PASS	PASS	0
LD33571558.las	0	PASS	PASS	PASS	PASS	0
LD33571561.las	0	PASS	PASS	PASS	PASS	0
LD33571564.las	0	PASS	PASS	PASS	PASS	0
LD33571567.las	0	PASS	PASS	PASS	PASS	0
LD33571570.las	0	PASS	PASS	PASS	PASS	0
LD33571573.las	0	PASS	PASS	PASS	PASS	0
LD33571576.las	0	PASS	PASS	PASS	PASS	0
LD33571579.las	0	PASS	PASS	PASS	PASS	0
LD33571582.las	0	PASS	PASS	PASS	PASS	0
LD33571585.las	0	PASS	PASS	PASS	PASS	0
LD33571588.las	0	PASS	PASS	PASS	PASS	0
LD33571591.las	0	PASS	PASS	PASS	PASS	0
LD33571594.las	0	PASS	PASS	PASS	PASS	0
LD33571597.las	0	PASS	PASS	PASS	PASS	0
LD33571600.las	0	PASS	PASS	PASS	PASS	0
LD33571603.las	0	PASS	PASS	PASS	PASS	0
LD33571606.las	0	PASS	PASS	PASS	PASS	0
LD33571609.las	0	PASS	PASS	PASS	PASS	0
LD33601396.las	0	PASS	PASS	PASS	PASS	0
LD33601399.las	0	PASS	PASS	PASS	PASS	0
LD33601402.las	0	PASS	PASS	PASS	PASS	0
LD33601405.las	0	PASS	PASS	PASS	PASS	0
LD33601408.las	0	PASS	PASS	PASS	PASS	0
LD33601411.las	0	PASS	PASS	PASS	PASS	0
LD33601414.las	0	PASS	PASS	PASS	PASS	0
LD33601417.las	0	PASS	PASS	PASS	PASS	0
LD33601420.las	0	PASS	PASS	PASS	PASS	0
LD33601423.las	0	PASS	PASS	PASS	PASS	0
LD33601426.las	0	PASS	PASS	PASS	PASS	0
LD33601429.las	0	PASS	PASS	PASS	PASS	0

DPH-1.2 Report on ASPRS LAS File Format (Tiled Data) - File Integrity - continued

File	Number of Points Outside Extent	Offset To Point Data	Offset To EVLR	Number Of Points	Number of Points by Return	Number of Duplicate Points
LD33601432.las	0	PASS	PASS	PASS	PASS	0
LD33601435.las	0	PASS	PASS	PASS	PASS	0
LD33601438.las	0	PASS	PASS	PASS	PASS	0
LD33601441.las	0	PASS	PASS	PASS	PASS	0
LD33601444.las	0	PASS	PASS	PASS	PASS	0
LD33601447.las	0	PASS	PASS	PASS	PASS	0
LD33601450.las	0	PASS	PASS	PASS	PASS	0
LD33601453.las	0	PASS	PASS	PASS	PASS	0
LD33601456.las	0	PASS	PASS	PASS	PASS	0
LD33601459.las	0	PASS	PASS	PASS	PASS	0
LD33601462.las	0	PASS	PASS	PASS	PASS	0
LD33601465.las	0	PASS	PASS	PASS	PASS	0
LD33601468.las	0	PASS	PASS	PASS	PASS	0
LD33601471.las	0	PASS	PASS	PASS	PASS	0
LD33601474.las	0	PASS	PASS	PASS	PASS	0
LD33601477.las	0	PASS	PASS	PASS	PASS	0
LD33601480.las	0	PASS	PASS	PASS	PASS	0
LD33601483.las	0	PASS	PASS	PASS	PASS	0
LD33601486.las	0	PASS	PASS	PASS	PASS	0
LD33601489.las	0	PASS	PASS	PASS	PASS	0
LD33601492.las	0	PASS	PASS	PASS	PASS	0
LD33601495.las	0	PASS	PASS	PASS	PASS	0
LD33601498.las	0	PASS	PASS	PASS	PASS	0
LD33601501.las	0	PASS	PASS	PASS	PASS	0
LD33601504.las	0	PASS	PASS	PASS	PASS	0
LD33601507.las	0	PASS	PASS	PASS	PASS	0
LD33601510.las	0	PASS	PASS	PASS	PASS	0
LD33601513.las	0	PASS	PASS	PASS	PASS	0
LD33601516.las	0	PASS	PASS	PASS	PASS	0
LD33601519.las	0	PASS	PASS	PASS	PASS	0
LD33601522.las	0	PASS	PASS	PASS	PASS	0
LD33601525.las	0	PASS	PASS	PASS	PASS	0
LD33601528.las	0	PASS	PASS	PASS	PASS	0
LD33601531.las	0	PASS	PASS	PASS	PASS	0
LD33601534.las	0	PASS	PASS	PASS	PASS	0
LD33601537.las	0	PASS	PASS	PASS	PASS	0
LD33601540.las	0	PASS	PASS	PASS	PASS	0
LD33601543.las	0	PASS	PASS	PASS	PASS	0
LD33601546.las	0	PASS	PASS	PASS	PASS	0
LD33601549.las	0	PASS	PASS	PASS	PASS	0
LD33601552.las	0	PASS	PASS	PASS	PASS	0
LD33601555.las	0	PASS	PASS	PASS	PASS	0
LD33601558.las	0	PASS	PASS	PASS	PASS	0
LD33601561.las	0	PASS	PASS	PASS	PASS	0
LD33601564.las	0	PASS	PASS	PASS	PASS	0
LD33601567.las	0	PASS	PASS	PASS	PASS	0
LD33601570.las	0	PASS	PASS	PASS	PASS	0
LD33601573.las	0	PASS	PASS	PASS	PASS	0
LD33601576.las	0	PASS	PASS	PASS	PASS	0

DPH-1.2 Report on ASPRS LAS File Format (Tiled Data) - File Integrity - continued

File	Number of Points Outside Extent	Offset To Point Data	Offset To EVLR	Number Of Points	Number of Points by Return	Number of Duplicate Points
LD33601579.las	0	PASS	PASS	PASS	PASS	0
LD33601582.las	0	PASS	PASS	PASS	PASS	0
LD33601585.las	0	PASS	PASS	PASS	PASS	0
LD33601588.las	0	PASS	PASS	PASS	PASS	0
LD33601591.las	0	PASS	PASS	PASS	PASS	0
LD33601594.las	0	PASS	PASS	PASS	PASS	0
LD33601597.las	0	PASS	PASS	PASS	PASS	0
LD33601600.las	0	PASS	PASS	PASS	PASS	0
LD33601603.las	0	PASS	PASS	PASS	PASS	0
LD33601606.las	0	PASS	PASS	PASS	PASS	0
LD33601609.las	0	PASS	PASS	PASS	PASS	0
LD33631396.las	0	PASS	PASS	PASS	PASS	0
LD33631399.las	0	PASS	PASS	PASS	PASS	0
LD33631402.las	0	PASS	PASS	PASS	PASS	0
LD33631405.las	0	PASS	PASS	PASS	PASS	0
LD33631408.las	0	PASS	PASS	PASS	PASS	0
LD33631411.las	0	PASS	PASS	PASS	PASS	0
LD33631414.las	0	PASS	PASS	PASS	PASS	0
LD33631417.las	0	PASS	PASS	PASS	PASS	0
LD33631420.las	0	PASS	PASS	PASS	PASS	0
LD33631423.las	0	PASS	PASS	PASS	PASS	0
LD33631426.las	0	PASS	PASS	PASS	PASS	0
LD33631429.las	0	PASS	PASS	PASS	PASS	0
LD33631432.las	0	PASS	PASS	PASS	PASS	0
LD33631435.las	0	PASS	PASS	PASS	PASS	0
LD33631438.las	0	PASS	PASS	PASS	PASS	0
LD33631441.las	0	PASS	PASS	PASS	PASS	0
LD33631444.las	0	PASS	PASS	PASS	PASS	0
LD33631447.las	0	PASS	PASS	PASS	PASS	0
LD33631450.las	0	PASS	PASS	PASS	PASS	0
LD33631453.las	0	PASS	PASS	PASS	PASS	0
LD33631456.las	0	PASS	PASS	PASS	PASS	0
LD33631459.las	0	PASS	PASS	PASS	PASS	0
LD33631462.las	0	PASS	PASS	PASS	PASS	0
LD33631465.las	0	PASS	PASS	PASS	PASS	0
LD33631468.las	0	PASS	PASS	PASS	PASS	0
LD33631471.las	0	PASS	PASS	PASS	PASS	0
LD33631474.las	0	PASS	PASS	PASS	PASS	0
LD33631477.las	0	PASS	PASS	PASS	PASS	0
LD33631480.las	0	PASS	PASS	PASS	PASS	0
LD33631483.las	0	PASS	PASS	PASS	PASS	0
LD33631486.las	0	PASS	PASS	PASS	PASS	0
LD33631489.las	0	PASS	PASS	PASS	PASS	0
LD33631492.las	0	PASS	PASS	PASS	PASS	0
LD33631495.las	0	PASS	PASS	PASS	PASS	0
LD33631498.las	0	PASS	PASS	PASS	PASS	0
LD33631501.las	0	PASS	PASS	PASS	PASS	0
LD33631504.las	0	PASS	PASS	PASS	PASS	0
LD33631507.las	0	PASS	PASS	PASS	PASS	0

DPH-1.2 Report on ASPRS LAS File Format (Tiled Data) - File Integrity - continued

File	Number of Points Outside Extent	Offset To Point Data	Offset To EVLR	Number Of Points	Number of Points by Return	Number of Duplicate Points
LD33631510.las	0	PASS	PASS	PASS	PASS	0
LD33631513.las	0	PASS	PASS	PASS	PASS	0
LD33631516.las	0	PASS	PASS	PASS	PASS	0
LD33631519.las	0	PASS	PASS	PASS	PASS	0
LD33631522.las	0	PASS	PASS	PASS	PASS	0
LD33631525.las	0	PASS	PASS	PASS	PASS	0
LD33631528.las	0	PASS	PASS	PASS	PASS	0
LD33631531.las	0	PASS	PASS	PASS	PASS	0
LD33631534.las	0	PASS	PASS	PASS	PASS	0
LD33631537.las	0	PASS	PASS	PASS	PASS	0
LD33631540.las	0	PASS	PASS	PASS	PASS	0
LD33631543.las	0	PASS	PASS	PASS	PASS	0
LD33631546.las	0	PASS	PASS	PASS	PASS	0
LD33631549.las	0	PASS	PASS	PASS	PASS	0
LD33631552.las	0	PASS	PASS	PASS	PASS	0
LD33631555.las	0	PASS	PASS	PASS	PASS	0
LD33631558.las	0	PASS	PASS	PASS	PASS	0
LD33631561.las	0	PASS	PASS	PASS	PASS	0
LD33631564.las	0	PASS	PASS	PASS	PASS	0
LD33631567.las	0	PASS	PASS	PASS	PASS	0
LD33631570.las	0	PASS	PASS	PASS	PASS	0
LD33631573.las	0	PASS	PASS	PASS	PASS	0
LD33631576.las	0	PASS	PASS	PASS	PASS	0
LD33631579.las	0	PASS	PASS	PASS	PASS	0
LD33631582.las	0	PASS	PASS	PASS	PASS	0
LD33631585.las	0	PASS	PASS	PASS	PASS	0
LD33631588.las	0	PASS	PASS	PASS	PASS	0
LD33631591.las	0	PASS	PASS	PASS	PASS	0
LD33631594.las	0	PASS	PASS	PASS	PASS	0
LD33631597.las	0	PASS	PASS	PASS	PASS	0
LD33631600.las	0	PASS	PASS	PASS	PASS	0
LD33631603.las	0	PASS	PASS	PASS	PASS	0
LD33631606.las	0	PASS	PASS	PASS	PASS	0
LD33631609.las	0	PASS	PASS	PASS	PASS	0
LD33661396.las	0	PASS	PASS	PASS	PASS	0
LD33661399.las	0	PASS	PASS	PASS	PASS	0
LD33661402.las	0	PASS	PASS	PASS	PASS	0
LD33661405.las	0	PASS	PASS	PASS	PASS	0
LD33661408.las	0	PASS	PASS	PASS	PASS	0
LD33661411.las	0	PASS	PASS	PASS	PASS	0
LD33661414.las	0	PASS	PASS	PASS	PASS	0
LD33661417.las	0	PASS	PASS	PASS	PASS	0
LD33661420.las	0	PASS	PASS	PASS	PASS	0
LD33661423.las	0	PASS	PASS	PASS	PASS	0
LD33661426.las	0	PASS	PASS	PASS	PASS	0
LD33661429.las	0	PASS	PASS	PASS	PASS	0
LD33661432.las	0	PASS	PASS	PASS	PASS	0
LD33661435.las	0	PASS	PASS	PASS	PASS	0
LD33661438.las	0	PASS	PASS	PASS	PASS	0

DPH-1.2 Report on ASPRS LAS File Format (Tiled Data) - File Integrity - continued

File	Number of Points Outside Extent	Offset To Point Data	Offset To EVLR	Number Of Points	Number of Points by Return	Number of Duplicate Points
LD33661441.las	0	PASS	PASS	PASS	PASS	0
LD33661444.las	0	PASS	PASS	PASS	PASS	0
LD33661447.las	0	PASS	PASS	PASS	PASS	0
LD33661450.las	0	PASS	PASS	PASS	PASS	0
LD33661453.las	0	PASS	PASS	PASS	PASS	0
LD33661456.las	0	PASS	PASS	PASS	PASS	0
LD33661459.las	0	PASS	PASS	PASS	PASS	0
LD33661462.las	0	PASS	PASS	PASS	PASS	0
LD33661465.las	0	PASS	PASS	PASS	PASS	0
LD33661468.las	0	PASS	PASS	PASS	PASS	0
LD33661471.las	0	PASS	PASS	PASS	PASS	0
LD33661474.las	0	PASS	PASS	PASS	PASS	0
LD33661477.las	0	PASS	PASS	PASS	PASS	0
LD33661480.las	0	PASS	PASS	PASS	PASS	0
LD33661483.las	0	PASS	PASS	PASS	PASS	0
LD33661486.las	0	PASS	PASS	PASS	PASS	0
LD33661489.las	0	PASS	PASS	PASS	PASS	0
LD33661492.las	0	PASS	PASS	PASS	PASS	0
LD33661495.las	0	PASS	PASS	PASS	PASS	0
LD33661498.las	0	PASS	PASS	PASS	PASS	0
LD33661501.las	0	PASS	PASS	PASS	PASS	0
LD33661504.las	0	PASS	PASS	PASS	PASS	0
LD33661507.las	0	PASS	PASS	PASS	PASS	0
LD33661510.las	0	PASS	PASS	PASS	PASS	0
LD33661513.las	0	PASS	PASS	PASS	PASS	0
LD33661516.las	0	PASS	PASS	PASS	PASS	0
LD33661519.las	0	PASS	PASS	PASS	PASS	0
LD33661522.las	0	PASS	PASS	PASS	PASS	0
LD33661525.las	0	PASS	PASS	PASS	PASS	0
LD33661528.las	0	PASS	PASS	PASS	PASS	0
LD33661531.las	0	PASS	PASS	PASS	PASS	0
LD33661534.las	0	PASS	PASS	PASS	PASS	0
LD33661537.las	0	PASS	PASS	PASS	PASS	0
LD33661540.las	0	PASS	PASS	PASS	PASS	0
LD33661543.las	0	PASS	PASS	PASS	PASS	0
LD33661546.las	0	PASS	PASS	PASS	PASS	0
LD33661549.las	0	PASS	PASS	PASS	PASS	0
LD33661552.las	0	PASS	PASS	PASS	PASS	0
LD33661555.las	0	PASS	PASS	PASS	PASS	0
LD33661558.las	0	PASS	PASS	PASS	PASS	0
LD33661561.las	0	PASS	PASS	PASS	PASS	0
LD33661564.las	0	PASS	PASS	PASS	PASS	0
LD33661567.las	0	PASS	PASS	PASS	PASS	0
LD33661570.las	0	PASS	PASS	PASS	PASS	0
LD33661573.las	0	PASS	PASS	PASS	PASS	0
LD33661576.las	0	PASS	PASS	PASS	PASS	0
LD33661579.las	0	PASS	PASS	PASS	PASS	0
LD33661582.las	0	PASS	PASS	PASS	PASS	0
LD33661585.las	0	PASS	PASS	PASS	PASS	0

DPH-1.2 Report on ASPRS LAS File Format (Tiled Data) - File Integrity - continued

File	Number of Points Outside Extent	Offset To Point Data	Offset To EVLR	Number Of Points	Number of Points by Return	Number of Duplicate Points
LD33661588.las	0	PASS	PASS	PASS	PASS	0
LD33661591.las	0	PASS	PASS	PASS	PASS	0
LD33661594.las	0	PASS	PASS	PASS	PASS	0
LD33661597.las	0	PASS	PASS	PASS	PASS	0
LD33661600.las	0	PASS	PASS	PASS	PASS	0
LD33661603.las	0	PASS	PASS	PASS	PASS	0
LD33661606.las	0	PASS	PASS	PASS	PASS	0
LD33661609.las	0	PASS	PASS	PASS	PASS	0
LD33691396.las	0	PASS	PASS	PASS	PASS	0
LD33691399.las	0	PASS	PASS	PASS	PASS	0
LD33691402.las	0	PASS	PASS	PASS	PASS	0
LD33691405.las	0	PASS	PASS	PASS	PASS	0
LD33691408.las	0	PASS	PASS	PASS	PASS	0
LD33691411.las	0	PASS	PASS	PASS	PASS	0
LD33691414.las	0	PASS	PASS	PASS	PASS	0
LD33691417.las	0	PASS	PASS	PASS	PASS	0
LD33691420.las	0	PASS	PASS	PASS	PASS	0
LD33691423.las	0	PASS	PASS	PASS	PASS	0
LD33691426.las	0	PASS	PASS	PASS	PASS	0
LD33691429.las	0	PASS	PASS	PASS	PASS	0
LD33691432.las	0	PASS	PASS	PASS	PASS	0
LD33691435.las	0	PASS	PASS	PASS	PASS	0
LD33691438.las	0	PASS	PASS	PASS	PASS	0
LD33691441.las	0	PASS	PASS	PASS	PASS	0
LD33691444.las	0	PASS	PASS	PASS	PASS	0
LD33691447.las	0	PASS	PASS	PASS	PASS	0
LD33691450.las	0	PASS	PASS	PASS	PASS	0
LD33691453.las	0	PASS	PASS	PASS	PASS	0
LD33691456.las	0	PASS	PASS	PASS	PASS	0
LD33691459.las	0	PASS	PASS	PASS	PASS	0
LD33691462.las	0	PASS	PASS	PASS	PASS	0
LD33691465.las	0	PASS	PASS	PASS	PASS	0
LD33691468.las	0	PASS	PASS	PASS	PASS	0
LD33691471.las	0	PASS	PASS	PASS	PASS	0
LD33691474.las	0	PASS	PASS	PASS	PASS	0
LD33691477.las	0	PASS	PASS	PASS	PASS	0
LD33691480.las	0	PASS	PASS	PASS	PASS	0
LD33691483.las	0	PASS	PASS	PASS	PASS	0
LD33691486.las	0	PASS	PASS	PASS	PASS	0
LD33691489.las	0	PASS	PASS	PASS	PASS	0
LD33691492.las	0	PASS	PASS	PASS	PASS	0
LD33691495.las	0	PASS	PASS	PASS	PASS	0
LD33691498.las	0	PASS	PASS	PASS	PASS	0
LD33691501.las	0	PASS	PASS	PASS	PASS	0
LD33691504.las	0	PASS	PASS	PASS	PASS	0
LD33691507.las	0	PASS	PASS	PASS	PASS	0
LD33691510.las	0	PASS	PASS	PASS	PASS	0
LD33691513.las	0	PASS	PASS	PASS	PASS	0
LD33691516.las	0	PASS	PASS	PASS	PASS	0

DPH-1.2 Report on ASPRS LAS File Format (Tiled Data) - File Integrity - continued

File	Number of Points Outside Extent	Offset To Point Data	Offset To EVLR	Number Of Points	Number of Points by Return	Number of Duplicate Points
LD33691519.las	0	PASS	PASS	PASS	PASS	0
LD33691522.las	0	PASS	PASS	PASS	PASS	0
LD33691525.las	0	PASS	PASS	PASS	PASS	0
LD33691528.las	0	PASS	PASS	PASS	PASS	0
LD33691531.las	0	PASS	PASS	PASS	PASS	0
LD33691534.las	0	PASS	PASS	PASS	PASS	0
LD33691537.las	0	PASS	PASS	PASS	PASS	0
LD33691540.las	0	PASS	PASS	PASS	PASS	0
LD33691543.las	0	PASS	PASS	PASS	PASS	0
LD33691546.las	0	PASS	PASS	PASS	PASS	0
LD33691549.las	0	PASS	PASS	PASS	PASS	0
LD33691552.las	0	PASS	PASS	PASS	PASS	0
LD33691555.las	0	PASS	PASS	PASS	PASS	0
LD33691558.las	0	PASS	PASS	PASS	PASS	0
LD33691561.las	0	PASS	PASS	PASS	PASS	0
LD33691564.las	0	PASS	PASS	PASS	PASS	0
LD33691567.las	0	PASS	PASS	PASS	PASS	0
LD33691570.las	0	PASS	PASS	PASS	PASS	0
LD33691573.las	0	PASS	PASS	PASS	PASS	0
LD33691576.las	0	PASS	PASS	PASS	PASS	0
LD33691579.las	0	PASS	PASS	PASS	PASS	0
LD33691582.las	0	PASS	PASS	PASS	PASS	0
LD33691585.las	0	PASS	PASS	PASS	PASS	0
LD33691588.las	0	PASS	PASS	PASS	PASS	0
LD33691591.las	0	PASS	PASS	PASS	PASS	0
LD33691594.las	0	PASS	PASS	PASS	PASS	0
LD33691597.las	0	PASS	PASS	PASS	PASS	0
LD33691600.las	0	PASS	PASS	PASS	PASS	0
LD33691603.las	0	PASS	PASS	PASS	PASS	0
LD33691606.las	0	PASS	PASS	PASS	PASS	0
LD33691609.las	0	PASS	PASS	PASS	PASS	0
LD33721396.las	0	PASS	PASS	PASS	PASS	0
LD33721399.las	0	PASS	PASS	PASS	PASS	0
LD33721402.las	0	PASS	PASS	PASS	PASS	0
LD33721405.las	0	PASS	PASS	PASS	PASS	0
LD33721408.las	0	PASS	PASS	PASS	PASS	0
LD33721411.las	0	PASS	PASS	PASS	PASS	0
LD33721414.las	0	PASS	PASS	PASS	PASS	0
LD33721417.las	0	PASS	PASS	PASS	PASS	0
LD33721420.las	0	PASS	PASS	PASS	PASS	0
LD33721423.las	0	PASS	PASS	PASS	PASS	0
LD33721426.las	0	PASS	PASS	PASS	PASS	0
LD33721429.las	0	PASS	PASS	PASS	PASS	0
LD33721432.las	0	PASS	PASS	PASS	PASS	0
LD33721435.las	0	PASS	PASS	PASS	PASS	0
LD33721438.las	0	PASS	PASS	PASS	PASS	0
LD33721441.las	0	PASS	PASS	PASS	PASS	0
LD33721444.las	0	PASS	PASS	PASS	PASS	0
LD33721447.las	0	PASS	PASS	PASS	PASS	0

DPH-1.2 Report on ASPRS LAS File Format (Tiled Data) - File Integrity - continued

File	Number of Points Outside Extent	Offset To Point Data	Offset To EVLR	Number Of Points	Number of Points by Return	Number of Duplicate Points
LD33721450.las	0	PASS	PASS	PASS	PASS	0
LD33721453.las	0	PASS	PASS	PASS	PASS	0
LD33721456.las	0	PASS	PASS	PASS	PASS	0
LD33721459.las	0	PASS	PASS	PASS	PASS	0
LD33721462.las	0	PASS	PASS	PASS	PASS	0
LD33721465.las	0	PASS	PASS	PASS	PASS	0
LD33721468.las	0	PASS	PASS	PASS	PASS	0
LD33721471.las	0	PASS	PASS	PASS	PASS	0
LD33721474.las	0	PASS	PASS	PASS	PASS	0
LD33721477.las	0	PASS	PASS	PASS	PASS	0
LD33721480.las	0	PASS	PASS	PASS	PASS	0
LD33721483.las	0	PASS	PASS	PASS	PASS	0
LD33721486.las	0	PASS	PASS	PASS	PASS	0
LD33721489.las	0	PASS	PASS	PASS	PASS	0
LD33721492.las	0	PASS	PASS	PASS	PASS	0
LD33721495.las	0	PASS	PASS	PASS	PASS	0
LD33721498.las	0	PASS	PASS	PASS	PASS	0
LD33721501.las	0	PASS	PASS	PASS	PASS	0
LD33721504.las	0	PASS	PASS	PASS	PASS	0
LD33721507.las	0	PASS	PASS	PASS	PASS	0
LD33721510.las	0	PASS	PASS	PASS	PASS	0
LD33721513.las	0	PASS	PASS	PASS	PASS	0
LD33721516.las	0	PASS	PASS	PASS	PASS	0
LD33721519.las	0	PASS	PASS	PASS	PASS	0
LD33721522.las	0	PASS	PASS	PASS	PASS	0
LD33721525.las	0	PASS	PASS	PASS	PASS	0
LD33721528.las	0	PASS	PASS	PASS	PASS	0
LD33721531.las	0	PASS	PASS	PASS	PASS	0
LD33721534.las	0	PASS	PASS	PASS	PASS	0
LD33721537.las	0	PASS	PASS	PASS	PASS	0
LD33721540.las	0	PASS	PASS	PASS	PASS	0
LD33721543.las	0	PASS	PASS	PASS	PASS	0
LD33721546.las	0	PASS	PASS	PASS	PASS	0
LD33721549.las	0	PASS	PASS	PASS	PASS	0
LD33721552.las	0	PASS	PASS	PASS	PASS	0
LD33721555.las	0	PASS	PASS	PASS	PASS	0
LD33721558.las	0	PASS	PASS	PASS	PASS	0
LD33721561.las	0	PASS	PASS	PASS	PASS	0
LD33721564.las	0	PASS	PASS	PASS	PASS	0
LD33721567.las	0	PASS	PASS	PASS	PASS	0
LD33721570.las	0	PASS	PASS	PASS	PASS	0
LD33721573.las	0	PASS	PASS	PASS	PASS	0
LD33721576.las	0	PASS	PASS	PASS	PASS	0
LD33721579.las	0	PASS	PASS	PASS	PASS	0
LD33721582.las	0	PASS	PASS	PASS	PASS	0
LD33721585.las	0	PASS	PASS	PASS	PASS	0
LD33721588.las	0	PASS	PASS	PASS	PASS	0
LD33721591.las	0	PASS	PASS	PASS	PASS	0
LD33721594.las	0	PASS	PASS	PASS	PASS	0

DPH-1.2 Report on ASPRS LAS File Format (Tiled Data) - File Integrity - continued

File	Number of Points Outside Extent	Offset To Point Data	Offset To EVLR	Number Of Points	Number of Points by Return	Number of Duplicate Points
LD33721597.las	0	PASS	PASS	PASS	PASS	0
LD33721600.las	0	PASS	PASS	PASS	PASS	0
LD33721603.las	0	PASS	PASS	PASS	PASS	0
LD33721606.las	0	PASS	PASS	PASS	PASS	0
LD33721609.las	0	PASS	PASS	PASS	PASS	0
LD33751396.las	0	PASS	PASS	PASS	PASS	0
LD33751399.las	0	PASS	PASS	PASS	PASS	0
LD33751402.las	0	PASS	PASS	PASS	PASS	0
LD33751405.las	0	PASS	PASS	PASS	PASS	0
LD33751408.las	0	PASS	PASS	PASS	PASS	0
LD33751411.las	0	PASS	PASS	PASS	PASS	0
LD33751414.las	0	PASS	PASS	PASS	PASS	0
LD33751417.las	0	PASS	PASS	PASS	PASS	0
LD33751420.las	0	PASS	PASS	PASS	PASS	0
LD33751423.las	0	PASS	PASS	PASS	PASS	0
LD33751426.las	0	PASS	PASS	PASS	PASS	0
LD33751429.las	0	PASS	PASS	PASS	PASS	0
LD33751432.las	0	PASS	PASS	PASS	PASS	0
LD33751435.las	0	PASS	PASS	PASS	PASS	0
LD33751438.las	0	PASS	PASS	PASS	PASS	0
LD33751441.las	0	PASS	PASS	PASS	PASS	0
LD33751444.las	0	PASS	PASS	PASS	PASS	0
LD33751447.las	0	PASS	PASS	PASS	PASS	0
LD33751450.las	0	PASS	PASS	PASS	PASS	0
LD33751453.las	0	PASS	PASS	PASS	PASS	0
LD33751456.las	0	PASS	PASS	PASS	PASS	0
LD33751459.las	0	PASS	PASS	PASS	PASS	0
LD33751462.las	0	PASS	PASS	PASS	PASS	0
LD33751465.las	0	PASS	PASS	PASS	PASS	0
LD33751468.las	0	PASS	PASS	PASS	PASS	0
LD33751471.las	0	PASS	PASS	PASS	PASS	0
LD33751474.las	0	PASS	PASS	PASS	PASS	0
LD33751477.las	0	PASS	PASS	PASS	PASS	0
LD33751480.las	0	PASS	PASS	PASS	PASS	0
LD33751483.las	0	PASS	PASS	PASS	PASS	0
LD33751486.las	0	PASS	PASS	PASS	PASS	0
LD33751489.las	0	PASS	PASS	PASS	PASS	0
LD33751492.las	0	PASS	PASS	PASS	PASS	0
LD33751495.las	0	PASS	PASS	PASS	PASS	0
LD33751498.las	0	PASS	PASS	PASS	PASS	0
LD33751501.las	0	PASS	PASS	PASS	PASS	0
LD33751504.las	0	PASS	PASS	PASS	PASS	0
LD33751507.las	0	PASS	PASS	PASS	PASS	0
LD33751510.las	0	PASS	PASS	PASS	PASS	0
LD33751513.las	0	PASS	PASS	PASS	PASS	0
LD33751516.las	0	PASS	PASS	PASS	PASS	0
LD33751519.las	0	PASS	PASS	PASS	PASS	0
LD33751522.las	0	PASS	PASS	PASS	PASS	0
LD33751525.las	0	PASS	PASS	PASS	PASS	0

DPH-1.2 Report on ASPRS LAS File Format (Tiled Data) - File Integrity - continued

File	Number of Points Outside Extent	Offset To Point Data	Offset To EVLR	Number Of Points	Number of Points by Return	Number of Duplicate Points
LD33751528.las	0	PASS	PASS	PASS	PASS	0
LD33751531.las	0	PASS	PASS	PASS	PASS	0
LD33751534.las	0	PASS	PASS	PASS	PASS	0
LD33751537.las	0	PASS	PASS	PASS	PASS	0
LD33751540.las	0	PASS	PASS	PASS	PASS	0
LD33751543.las	0	PASS	PASS	PASS	PASS	0
LD33751546.las	0	PASS	PASS	PASS	PASS	0
LD33751549.las	0	PASS	PASS	PASS	PASS	0
LD33751552.las	0	PASS	PASS	PASS	PASS	0
LD33751555.las	0	PASS	PASS	PASS	PASS	0
LD33751558.las	0	PASS	PASS	PASS	PASS	0
LD33751561.las	0	PASS	PASS	PASS	PASS	0
LD33751564.las	0	PASS	PASS	PASS	PASS	0
LD33751567.las	0	PASS	PASS	PASS	PASS	0
LD33751570.las	0	PASS	PASS	PASS	PASS	0
LD33751573.las	0	PASS	PASS	PASS	PASS	0
LD33751576.las	0	PASS	PASS	PASS	PASS	0
LD33751579.las	0	PASS	PASS	PASS	PASS	0
LD33751582.las	0	PASS	PASS	PASS	PASS	0
LD33751585.las	0	PASS	PASS	PASS	PASS	0
LD33751588.las	0	PASS	PASS	PASS	PASS	0
LD33751591.las	0	PASS	PASS	PASS	PASS	0
LD33751594.las	0	PASS	PASS	PASS	PASS	0
LD33751597.las	0	PASS	PASS	PASS	PASS	0
LD33751600.las	0	PASS	PASS	PASS	PASS	0
LD33751603.las	0	PASS	PASS	PASS	PASS	0
LD33751606.las	0	PASS	PASS	PASS	PASS	0
LD33751609.las	0	PASS	PASS	PASS	PASS	0
LD33781396.las	0	PASS	PASS	PASS	PASS	0
LD33781399.las	0	PASS	PASS	PASS	PASS	0
LD33781402.las	0	PASS	PASS	PASS	PASS	0
LD33781405.las	0	PASS	PASS	PASS	PASS	0
LD33781408.las	0	PASS	PASS	PASS	PASS	0
LD33781411.las	0	PASS	PASS	PASS	PASS	0
LD33781414.las	0	PASS	PASS	PASS	PASS	0
LD33781417.las	0	PASS	PASS	PASS	PASS	0
LD33781420.las	0	PASS	PASS	PASS	PASS	0
LD33781423.las	0	PASS	PASS	PASS	PASS	0
LD33781426.las	0	PASS	PASS	PASS	PASS	0
LD33781429.las	0	PASS	PASS	PASS	PASS	0
LD33781432.las	0	PASS	PASS	PASS	PASS	0
LD33781435.las	0	PASS	PASS	PASS	PASS	0
LD33781438.las	0	PASS	PASS	PASS	PASS	0
LD33781441.las	0	PASS	PASS	PASS	PASS	0
LD33781444.las	0	PASS	PASS	PASS	PASS	0
LD33781447.las	0	PASS	PASS	PASS	PASS	0
LD33781450.las	0	PASS	PASS	PASS	PASS	0
LD33781453.las	0	PASS	PASS	PASS	PASS	0
LD33781456.las	0	PASS	PASS	PASS	PASS	0

DPH-1.2 Report on ASPRS LAS File Format (Tiled Data) - File Integrity - continued

File	Number of Points Outside Extent	Offset To Point Data	Offset To EVLR	Number Of Points	Number of Points by Return	Number of Duplicate Points
LD33781459.las	0	PASS	PASS	PASS	PASS	0
LD33781462.las	0	PASS	PASS	PASS	PASS	0
LD33781465.las	0	PASS	PASS	PASS	PASS	0
LD33781468.las	0	PASS	PASS	PASS	PASS	0
LD33781471.las	0	PASS	PASS	PASS	PASS	0
LD33781474.las	0	PASS	PASS	PASS	PASS	0
LD33781477.las	0	PASS	PASS	PASS	PASS	0
LD33781480.las	0	PASS	PASS	PASS	PASS	0
LD33781483.las	0	PASS	PASS	PASS	PASS	0
LD33781486.las	0	PASS	PASS	PASS	PASS	0
LD33781489.las	0	PASS	PASS	PASS	PASS	0
LD33781492.las	0	PASS	PASS	PASS	PASS	0
LD33781495.las	0	PASS	PASS	PASS	PASS	0
LD33781498.las	0	PASS	PASS	PASS	PASS	0
LD33781501.las	0	PASS	PASS	PASS	PASS	0
LD33781504.las	0	PASS	PASS	PASS	PASS	0
LD33781507.las	0	PASS	PASS	PASS	PASS	0
LD33781510.las	0	PASS	PASS	PASS	PASS	0
LD33781513.las	0	PASS	PASS	PASS	PASS	0
LD33781516.las	0	PASS	PASS	PASS	PASS	0
LD33781519.las	0	PASS	PASS	PASS	PASS	0
LD33781522.las	0	PASS	PASS	PASS	PASS	0
LD33781525.las	0	PASS	PASS	PASS	PASS	0
LD33781528.las	0	PASS	PASS	PASS	PASS	0
LD33781531.las	0	PASS	PASS	PASS	PASS	0
LD33781534.las	0	PASS	PASS	PASS	PASS	0
LD33781537.las	0	PASS	PASS	PASS	PASS	0
LD33781540.las	0	PASS	PASS	PASS	PASS	0
LD33781543.las	0	PASS	PASS	PASS	PASS	0
LD33781546.las	0	PASS	PASS	PASS	PASS	0
LD33781549.las	0	PASS	PASS	PASS	PASS	0
LD33781552.las	0	PASS	PASS	PASS	PASS	0
LD33781555.las	0	PASS	PASS	PASS	PASS	0
LD33781558.las	0	PASS	PASS	PASS	PASS	0
LD33781561.las	0	PASS	PASS	PASS	PASS	0
LD33781564.las	0	PASS	PASS	PASS	PASS	0
LD33781567.las	0	PASS	PASS	PASS	PASS	0
LD33781570.las	0	PASS	PASS	PASS	PASS	0
LD33781573.las	0	PASS	PASS	PASS	PASS	0
LD33781576.las	0	PASS	PASS	PASS	PASS	0
LD33781579.las	0	PASS	PASS	PASS	PASS	0
LD33781582.las	0	PASS	PASS	PASS	PASS	0
LD33781585.las	0	PASS	PASS	PASS	PASS	0
LD33781588.las	0	PASS	PASS	PASS	PASS	0
LD33781591.las	0	PASS	PASS	PASS	PASS	0
LD33781594.las	0	PASS	PASS	PASS	PASS	0
LD33781597.las	0	PASS	PASS	PASS	PASS	0
LD33781600.las	0	PASS	PASS	PASS	PASS	0
LD33781603.las	0	PASS	PASS	PASS	PASS	0

DPH-1.2 Report on ASPRS LAS File Format (Tiled Data) - File Integrity - continued

File	Number of Points Outside Extent	Offset To Point Data	Offset To EVLR	Number Of Points	Number of Points by Return	Number of Duplicate Points
LD33781606.las	0	PASS	PASS	PASS	PASS	0
LD33781609.las	0	PASS	PASS	PASS	PASS	0
LD33811396.las	0	PASS	PASS	PASS	PASS	0
LD33811399.las	0	PASS	PASS	PASS	PASS	0
LD33811402.las	0	PASS	PASS	PASS	PASS	0
LD33811405.las	0	PASS	PASS	PASS	PASS	0
LD33811408.las	0	PASS	PASS	PASS	PASS	0
LD33811411.las	0	PASS	PASS	PASS	PASS	0
LD33811414.las	0	PASS	PASS	PASS	PASS	0
LD33811417.las	0	PASS	PASS	PASS	PASS	0
LD33811420.las	0	PASS	PASS	PASS	PASS	0
LD33811423.las	0	PASS	PASS	PASS	PASS	0
LD33811426.las	0	PASS	PASS	PASS	PASS	0
LD33811429.las	0	PASS	PASS	PASS	PASS	0
LD33811432.las	0	PASS	PASS	PASS	PASS	0
LD33811435.las	0	PASS	PASS	PASS	PASS	0
LD33811438.las	0	PASS	PASS	PASS	PASS	0
LD33811441.las	0	PASS	PASS	PASS	PASS	0
LD33811444.las	0	PASS	PASS	PASS	PASS	0
LD33811447.las	0	PASS	PASS	PASS	PASS	0
LD33811450.las	0	PASS	PASS	PASS	PASS	0
LD33811453.las	0	PASS	PASS	PASS	PASS	0
LD33811456.las	0	PASS	PASS	PASS	PASS	0
LD33811459.las	0	PASS	PASS	PASS	PASS	0
LD33811462.las	0	PASS	PASS	PASS	PASS	0
LD33811465.las	0	PASS	PASS	PASS	PASS	0
LD33811468.las	0	PASS	PASS	PASS	PASS	0
LD33811471.las	0	PASS	PASS	PASS	PASS	0
LD33811474.las	0	PASS	PASS	PASS	PASS	0
LD33811477.las	0	PASS	PASS	PASS	PASS	0
LD33811480.las	0	PASS	PASS	PASS	PASS	0
LD33811483.las	0	PASS	PASS	PASS	PASS	0
LD33811486.las	0	PASS	PASS	PASS	PASS	0
LD33811489.las	0	PASS	PASS	PASS	PASS	0
LD33811492.las	0	PASS	PASS	PASS	PASS	0
LD33811495.las	0	PASS	PASS	PASS	PASS	0
LD33811498.las	0	PASS	PASS	PASS	PASS	0
LD33811501.las	0	PASS	PASS	PASS	PASS	0
LD33811504.las	0	PASS	PASS	PASS	PASS	0
LD33811507.las	0	PASS	PASS	PASS	PASS	0
LD33811510.las	0	PASS	PASS	PASS	PASS	0
LD33811513.las	0	PASS	PASS	PASS	PASS	0
LD33811516.las	0	PASS	PASS	PASS	PASS	0
LD33811519.las	0	PASS	PASS	PASS	PASS	0
LD33811522.las	0	PASS	PASS	PASS	PASS	0
LD33811525.las	0	PASS	PASS	PASS	PASS	0
LD33811528.las	0	PASS	PASS	PASS	PASS	0
LD33811531.las	0	PASS	PASS	PASS	PASS	0
LD33811534.las	0	PASS	PASS	PASS	PASS	0

DPH-1.2 Report on ASPRS LAS File Format (Tiled Data) - File Integrity - continued

File	Number of Points Outside Extent	Offset To Point Data	Offset To EVLR	Number Of Points	Number of Points by Return	Number of Duplicate Points
LD33811537.las	0	PASS	PASS	PASS	PASS	0
LD33811540.las	0	PASS	PASS	PASS	PASS	0
LD33811543.las	0	PASS	PASS	PASS	PASS	0
LD33811546.las	0	PASS	PASS	PASS	PASS	0
LD33811549.las	0	PASS	PASS	PASS	PASS	0
LD33811552.las	0	PASS	PASS	PASS	PASS	0
LD33811555.las	0	PASS	PASS	PASS	PASS	0
LD33811558.las	0	PASS	PASS	PASS	PASS	0
LD33811561.las	0	PASS	PASS	PASS	PASS	0
LD33811564.las	0	PASS	PASS	PASS	PASS	0
LD33811567.las	0	PASS	PASS	PASS	PASS	0
LD33811570.las	0	PASS	PASS	PASS	PASS	0
LD33811573.las	0	PASS	PASS	PASS	PASS	0
LD33811576.las	0	PASS	PASS	PASS	PASS	0
LD33811579.las	0	PASS	PASS	PASS	PASS	0
LD33811582.las	0	PASS	PASS	PASS	PASS	0
LD33811585.las	0	PASS	PASS	PASS	PASS	0
LD33811588.las	0	PASS	PASS	PASS	PASS	0
LD33811591.las	0	PASS	PASS	PASS	PASS	0
LD33811594.las	0	PASS	PASS	PASS	PASS	0
LD33811597.las	0	PASS	PASS	PASS	PASS	0
LD33811600.las	0	PASS	PASS	PASS	PASS	0
LD33811603.las	0	PASS	PASS	PASS	PASS	0
LD33811606.las	0	PASS	PASS	PASS	PASS	0
LD33811609.las	0	PASS	PASS	PASS	PASS	0
LD33841396.las	0	PASS	PASS	PASS	PASS	0
LD33841399.las	0	PASS	PASS	PASS	PASS	0
LD33841402.las	0	PASS	PASS	PASS	PASS	0
LD33841405.las	0	PASS	PASS	PASS	PASS	0
LD33841408.las	0	PASS	PASS	PASS	PASS	0
LD33841411.las	0	PASS	PASS	PASS	PASS	0
LD33841414.las	0	PASS	PASS	PASS	PASS	0
LD33841417.las	0	PASS	PASS	PASS	PASS	0
LD33841420.las	0	PASS	PASS	PASS	PASS	0
LD33841423.las	0	PASS	PASS	PASS	PASS	0
LD33841426.las	0	PASS	PASS	PASS	PASS	0
LD33841429.las	0	PASS	PASS	PASS	PASS	0
LD33841432.las	0	PASS	PASS	PASS	PASS	0
LD33841435.las	0	PASS	PASS	PASS	PASS	0
LD33841438.las	0	PASS	PASS	PASS	PASS	0
LD33841441.las	0	PASS	PASS	PASS	PASS	0
LD33841444.las	0	PASS	PASS	PASS	PASS	0
LD33841447.las	0	PASS	PASS	PASS	PASS	0
LD33841450.las	0	PASS	PASS	PASS	PASS	0
LD33841453.las	0	PASS	PASS	PASS	PASS	0
LD33841456.las	0	PASS	PASS	PASS	PASS	0
LD33841459.las	0	PASS	PASS	PASS	PASS	0
LD33841462.las	0	PASS	PASS	PASS	PASS	0
LD33841465.las	0	PASS	PASS	PASS	PASS	0

DPH-1.2 Report on ASPRS LAS File Format (Tiled Data) - File Integrity - continued

File	Number of Points Outside Extent	Offset To Point Data	Offset To EVLR	Number Of Points	Number of Points by Return	Number of Duplicate Points
LD33841468.las	0	PASS	PASS	PASS	PASS	0
LD33841471.las	0	PASS	PASS	PASS	PASS	0
LD33841474.las	0	PASS	PASS	PASS	PASS	0
LD33841477.las	0	PASS	PASS	PASS	PASS	0
LD33841480.las	0	PASS	PASS	PASS	PASS	0
LD33841483.las	0	PASS	PASS	PASS	PASS	0
LD33841486.las	0	PASS	PASS	PASS	PASS	0
LD33841489.las	0	PASS	PASS	PASS	PASS	0
LD33841492.las	0	PASS	PASS	PASS	PASS	0
LD33841495.las	0	PASS	PASS	PASS	PASS	0
LD33841498.las	0	PASS	PASS	PASS	PASS	0
LD33841501.las	0	PASS	PASS	PASS	PASS	0
LD33841504.las	0	PASS	PASS	PASS	PASS	0
LD33841507.las	0	PASS	PASS	PASS	PASS	0
LD33841510.las	0	PASS	PASS	PASS	PASS	0
LD33841513.las	0	PASS	PASS	PASS	PASS	0
LD33841516.las	0	PASS	PASS	PASS	PASS	0
LD33841519.las	0	PASS	PASS	PASS	PASS	0
LD33841522.las	0	PASS	PASS	PASS	PASS	0
LD33841525.las	0	PASS	PASS	PASS	PASS	0
LD33841528.las	0	PASS	PASS	PASS	PASS	0
LD33841531.las	0	PASS	PASS	PASS	PASS	0
LD33841534.las	0	PASS	PASS	PASS	PASS	0
LD33841537.las	0	PASS	PASS	PASS	PASS	0
LD33841540.las	0	PASS	PASS	PASS	PASS	0
LD33841543.las	0	PASS	PASS	PASS	PASS	0
LD33841546.las	0	PASS	PASS	PASS	PASS	0
LD33841549.las	0	PASS	PASS	PASS	PASS	0
LD33841552.las	0	PASS	PASS	PASS	PASS	0
LD33841555.las	0	PASS	PASS	PASS	PASS	0
LD33841558.las	0	PASS	PASS	PASS	PASS	0
LD33841561.las	0	PASS	PASS	PASS	PASS	0
LD33841564.las	0	PASS	PASS	PASS	PASS	0
LD33841567.las	0	PASS	PASS	PASS	PASS	0
LD33841570.las	0	PASS	PASS	PASS	PASS	0
LD33841573.las	0	PASS	PASS	PASS	PASS	0
LD33841576.las	0	PASS	PASS	PASS	PASS	0
LD33841579.las	0	PASS	PASS	PASS	PASS	0
LD33841582.las	0	PASS	PASS	PASS	PASS	0
LD33841585.las	0	PASS	PASS	PASS	PASS	0
LD33841588.las	0	PASS	PASS	PASS	PASS	0
LD33841591.las	0	PASS	PASS	PASS	PASS	0
LD33841594.las	0	PASS	PASS	PASS	PASS	0
LD33841597.las	0	PASS	PASS	PASS	PASS	0
LD33841600.las	0	PASS	PASS	PASS	PASS	0
LD33841603.las	0	PASS	PASS	PASS	PASS	0
LD33841606.las	0	PASS	PASS	PASS	PASS	0
LD33841609.las	0	PASS	PASS	PASS	PASS	0
LD33871396.las	0	PASS	PASS	PASS	PASS	0

DPH-1.2 Report on ASPRS LAS File Format (Tiled Data) - File Integrity - continued

File	Number of Points Outside Extent	Offset To Point Data	Offset To EVLR	Number Of Points	Number of Points by Return	Number of Duplicate Points
LD33871399.las	0	PASS	PASS	PASS	PASS	0
LD33871402.las	0	PASS	PASS	PASS	PASS	0
LD33871405.las	0	PASS	PASS	PASS	PASS	0
LD33871408.las	0	PASS	PASS	PASS	PASS	0
LD33871411.las	0	PASS	PASS	PASS	PASS	0
LD33871414.las	0	PASS	PASS	PASS	PASS	0
LD33871417.las	0	PASS	PASS	PASS	PASS	0
LD33871420.las	0	PASS	PASS	PASS	PASS	0
LD33871423.las	0	PASS	PASS	PASS	PASS	0
LD33871426.las	0	PASS	PASS	PASS	PASS	0
LD33871429.las	0	PASS	PASS	PASS	PASS	0
LD33871432.las	0	PASS	PASS	PASS	PASS	0
LD33871435.las	0	PASS	PASS	PASS	PASS	0
LD33871438.las	0	PASS	PASS	PASS	PASS	0
LD33871441.las	0	PASS	PASS	PASS	PASS	0
LD33871444.las	0	PASS	PASS	PASS	PASS	0
LD33871447.las	0	PASS	PASS	PASS	PASS	0
LD33871450.las	0	PASS	PASS	PASS	PASS	0
LD33871453.las	0	PASS	PASS	PASS	PASS	0
LD33871456.las	0	PASS	PASS	PASS	PASS	0
LD33871459.las	0	PASS	PASS	PASS	PASS	0
LD33871462.las	0	PASS	PASS	PASS	PASS	0
LD33871465.las	0	PASS	PASS	PASS	PASS	0
LD33871468.las	0	PASS	PASS	PASS	PASS	0
LD33871471.las	0	PASS	PASS	PASS	PASS	0
LD33871474.las	0	PASS	PASS	PASS	PASS	0
LD33871477.las	0	PASS	PASS	PASS	PASS	0
LD33871480.las	0	PASS	PASS	PASS	PASS	0
LD33871483.las	0	PASS	PASS	PASS	PASS	0
LD33871486.las	0	PASS	PASS	PASS	PASS	0
LD33871489.las	0	PASS	PASS	PASS	PASS	0
LD33871492.las	0	PASS	PASS	PASS	PASS	0
LD33871495.las	0	PASS	PASS	PASS	PASS	0
LD33871498.las	0	PASS	PASS	PASS	PASS	0
LD33871501.las	0	PASS	PASS	PASS	PASS	0
LD33871504.las	0	PASS	PASS	PASS	PASS	0
LD33871507.las	0	PASS	PASS	PASS	PASS	0
LD33871510.las	0	PASS	PASS	PASS	PASS	0
LD33871513.las	0	PASS	PASS	PASS	PASS	0
LD33871516.las	0	PASS	PASS	PASS	PASS	0
LD33871519.las	0	PASS	PASS	PASS	PASS	0
LD33871522.las	0	PASS	PASS	PASS	PASS	0
LD33871525.las	0	PASS	PASS	PASS	PASS	0
LD33871528.las	0	PASS	PASS	PASS	PASS	0
LD33871531.las	0	PASS	PASS	PASS	PASS	0
LD33871534.las	0	PASS	PASS	PASS	PASS	0
LD33871537.las	0	PASS	PASS	PASS	PASS	0
LD33871540.las	0	PASS	PASS	PASS	PASS	0
LD33871543.las	0	PASS	PASS	PASS	PASS	0

DPH-1.2 Report on ASPRS LAS File Format (Tiled Data) - File Integrity - continued

File	Number of Points Outside Extent	Offset To Point Data	Offset To EVLR	Number Of Points	Number of Points by Return	Number of Duplicate Points
LD33871546.las	0	PASS	PASS	PASS	PASS	0
LD33871549.las	0	PASS	PASS	PASS	PASS	0
LD33871552.las	0	PASS	PASS	PASS	PASS	0
LD33871555.las	0	PASS	PASS	PASS	PASS	0
LD33871558.las	0	PASS	PASS	PASS	PASS	0
LD33871561.las	0	PASS	PASS	PASS	PASS	0
LD33871564.las	0	PASS	PASS	PASS	PASS	0
LD33871567.las	0	PASS	PASS	PASS	PASS	0
LD33871570.las	0	PASS	PASS	PASS	PASS	0
LD33871573.las	0	PASS	PASS	PASS	PASS	0
LD33871576.las	0	PASS	PASS	PASS	PASS	0
LD33871579.las	0	PASS	PASS	PASS	PASS	0
LD33871582.las	0	PASS	PASS	PASS	PASS	0
LD33871585.las	0	PASS	PASS	PASS	PASS	0
LD33871588.las	0	PASS	PASS	PASS	PASS	0
LD33871591.las	0	PASS	PASS	PASS	PASS	0
LD33871594.las	0	PASS	PASS	PASS	PASS	0
LD33871597.las	0	PASS	PASS	PASS	PASS	0
LD33871600.las	0	PASS	PASS	PASS	PASS	0
LD33871603.las	0	PASS	PASS	PASS	PASS	0
LD33871606.las	0	PASS	PASS	PASS	PASS	0
LD33871609.las	0	PASS	PASS	PASS	PASS	0
LD33901396.las	0	PASS	PASS	PASS	PASS	0
LD33901399.las	0	PASS	PASS	PASS	PASS	0
LD33901402.las	0	PASS	PASS	PASS	PASS	0
LD33901405.las	0	PASS	PASS	PASS	PASS	0
LD33901408.las	0	PASS	PASS	PASS	PASS	0
LD33901411.las	0	PASS	PASS	PASS	PASS	0
LD33901414.las	0	PASS	PASS	PASS	PASS	0
LD33901417.las	0	PASS	PASS	PASS	PASS	0
LD33901420.las	0	PASS	PASS	PASS	PASS	0
LD33901423.las	0	PASS	PASS	PASS	PASS	0
LD33901426.las	0	PASS	PASS	PASS	PASS	0
LD33901429.las	0	PASS	PASS	PASS	PASS	0
LD33901432.las	0	PASS	PASS	PASS	PASS	0
LD33901435.las	0	PASS	PASS	PASS	PASS	0
LD33901438.las	0	PASS	PASS	PASS	PASS	0
LD33901441.las	0	PASS	PASS	PASS	PASS	0
LD33901444.las	0	PASS	PASS	PASS	PASS	0
LD33901447.las	0	PASS	PASS	PASS	PASS	0
LD33901450.las	0	PASS	PASS	PASS	PASS	0
LD33901453.las	0	PASS	PASS	PASS	PASS	0
LD33901456.las	0	PASS	PASS	PASS	PASS	0
LD33901459.las	0	PASS	PASS	PASS	PASS	0
LD33901462.las	0	PASS	PASS	PASS	PASS	0
LD33901465.las	0	PASS	PASS	PASS	PASS	0
LD33901468.las	0	PASS	PASS	PASS	PASS	0
LD33901471.las	0	PASS	PASS	PASS	PASS	0
LD33901474.las	0	PASS	PASS	PASS	PASS	0

DPH-1.2 Report on ASPRS LAS File Format (Tiled Data) - File Integrity - continued

File	Number of Points Outside Extent	Offset To Point Data	Offset To EVLR	Number Of Points	Number of Points by Return	Number of Duplicate Points
LD33901477.las	0	PASS	PASS	PASS	PASS	0
LD33901480.las	0	PASS	PASS	PASS	PASS	0
LD33901483.las	0	PASS	PASS	PASS	PASS	0
LD33901486.las	0	PASS	PASS	PASS	PASS	0
LD33901489.las	0	PASS	PASS	PASS	PASS	0
LD33901492.las	0	PASS	PASS	PASS	PASS	0
LD33901495.las	0	PASS	PASS	PASS	PASS	0
LD33901498.las	0	PASS	PASS	PASS	PASS	0
LD33901501.las	0	PASS	PASS	PASS	PASS	0
LD33901504.las	0	PASS	PASS	PASS	PASS	0
LD33901507.las	0	PASS	PASS	PASS	PASS	0
LD33901510.las	0	PASS	PASS	PASS	PASS	0
LD33901513.las	0	PASS	PASS	PASS	PASS	0
LD33901516.las	0	PASS	PASS	PASS	PASS	0
LD33901519.las	0	PASS	PASS	PASS	PASS	0
LD33901522.las	0	PASS	PASS	PASS	PASS	0
LD33901525.las	0	PASS	PASS	PASS	PASS	0
LD33901528.las	0	PASS	PASS	PASS	PASS	0
LD33901531.las	0	PASS	PASS	PASS	PASS	0
LD33901534.las	0	PASS	PASS	PASS	PASS	0
LD33901537.las	0	PASS	PASS	PASS	PASS	0
LD33901540.las	0	PASS	PASS	PASS	PASS	0
LD33901543.las	0	PASS	PASS	PASS	PASS	0
LD33901546.las	0	PASS	PASS	PASS	PASS	0
LD33901549.las	0	PASS	PASS	PASS	PASS	0
LD33901552.las	0	PASS	PASS	PASS	PASS	0
LD33901555.las	0	PASS	PASS	PASS	PASS	0
LD33901558.las	0	PASS	PASS	PASS	PASS	0
LD33901561.las	0	PASS	PASS	PASS	PASS	0
LD33901564.las	0	PASS	PASS	PASS	PASS	0
LD33901567.las	0	PASS	PASS	PASS	PASS	0
LD33901570.las	0	PASS	PASS	PASS	PASS	0
LD33901573.las	0	PASS	PASS	PASS	PASS	0
LD33901576.las	0	PASS	PASS	PASS	PASS	0
LD33901579.las	0	PASS	PASS	PASS	PASS	0
LD33901582.las	0	PASS	PASS	PASS	PASS	0
LD33901585.las	0	PASS	PASS	PASS	PASS	0
LD33901588.las	0	PASS	PASS	PASS	PASS	0
LD33901591.las	0	PASS	PASS	PASS	PASS	0
LD33901594.las	0	PASS	PASS	PASS	PASS	0
LD33901597.las	0	PASS	PASS	PASS	PASS	0
LD33901600.las	0	PASS	PASS	PASS	PASS	0
LD33901603.las	0	PASS	PASS	PASS	PASS	0
LD33901606.las	0	PASS	PASS	PASS	PASS	0
LD33901609.las	0	PASS	PASS	PASS	PASS	0
LD33931396.las	0	PASS	PASS	PASS	PASS	0
LD33931399.las	0	PASS	PASS	PASS	PASS	0
LD33931402.las	0	PASS	PASS	PASS	PASS	0
LD33931405.las	0	PASS	PASS	PASS	PASS	0

DPH-1.2 Report on ASPRS LAS File Format (Tiled Data) - File Integrity - continued

File	Number of Points Outside Extent	Offset To Point Data	Offset To EVLR	Number Of Points	Number of Points by Return	Number of Duplicate Points
LD33931408.las	0	PASS	PASS	PASS	PASS	0
LD33931411.las	0	PASS	PASS	PASS	PASS	0
LD33931414.las	0	PASS	PASS	PASS	PASS	0
LD33931417.las	0	PASS	PASS	PASS	PASS	0
LD33931420.las	0	PASS	PASS	PASS	PASS	0
LD33931423.las	0	PASS	PASS	PASS	PASS	0
LD33931426.las	0	PASS	PASS	PASS	PASS	0
LD33931429.las	0	PASS	PASS	PASS	PASS	0
LD33931432.las	0	PASS	PASS	PASS	PASS	0
LD33931435.las	0	PASS	PASS	PASS	PASS	0
LD33931438.las	0	PASS	PASS	PASS	PASS	0
LD33931441.las	0	PASS	PASS	PASS	PASS	0
LD33931444.las	0	PASS	PASS	PASS	PASS	0
LD33931447.las	0	PASS	PASS	PASS	PASS	0
LD33931450.las	0	PASS	PASS	PASS	PASS	0
LD33931453.las	0	PASS	PASS	PASS	PASS	0
LD33931456.las	0	PASS	PASS	PASS	PASS	0
LD33931459.las	0	PASS	PASS	PASS	PASS	0
LD33931462.las	0	PASS	PASS	PASS	PASS	0
LD33931465.las	0	PASS	PASS	PASS	PASS	0
LD33931468.las	0	PASS	PASS	PASS	PASS	0
LD33931471.las	0	PASS	PASS	PASS	PASS	0
LD33931474.las	0	PASS	PASS	PASS	PASS	0
LD33931477.las	0	PASS	PASS	PASS	PASS	0
LD33931480.las	0	PASS	PASS	PASS	PASS	0
LD33931483.las	0	PASS	PASS	PASS	PASS	0
LD33931486.las	0	PASS	PASS	PASS	PASS	0
LD33931489.las	0	PASS	PASS	PASS	PASS	0
LD33931492.las	0	PASS	PASS	PASS	PASS	0
LD33931495.las	0	PASS	PASS	PASS	PASS	0
LD33931498.las	0	PASS	PASS	PASS	PASS	0
LD33931501.las	0	PASS	PASS	PASS	PASS	0
LD33931504.las	0	PASS	PASS	PASS	PASS	0
LD33931507.las	0	PASS	PASS	PASS	PASS	0
LD33931510.las	0	PASS	PASS	PASS	PASS	0
LD33931513.las	0	PASS	PASS	PASS	PASS	0
LD33931516.las	0	PASS	PASS	PASS	PASS	0
LD33931519.las	0	PASS	PASS	PASS	PASS	0
LD33931522.las	0	PASS	PASS	PASS	PASS	0
LD33931525.las	0	PASS	PASS	PASS	PASS	0
LD33931528.las	0	PASS	PASS	PASS	PASS	0
LD33931531.las	0	PASS	PASS	PASS	PASS	0
LD33931534.las	0	PASS	PASS	PASS	PASS	0
LD33931537.las	0	PASS	PASS	PASS	PASS	0
LD33931540.las	0	PASS	PASS	PASS	PASS	0
LD33931543.las	0	PASS	PASS	PASS	PASS	0
LD33931546.las	0	PASS	PASS	PASS	PASS	0
LD33931549.las	0	PASS	PASS	PASS	PASS	0
LD33931552.las	0	PASS	PASS	PASS	PASS	0

DPH-1.2 Report on ASPRS LAS File Format (Tiled Data) - File Integrity - continued

File	Number of Points Outside Extent	Offset To Point Data	Offset To EVLR	Number Of Points	Number of Points by Return	Number of Duplicate Points
LD33931555.las	0	PASS	PASS	PASS	PASS	0
LD33931558.las	0	PASS	PASS	PASS	PASS	0
LD33931561.las	0	PASS	PASS	PASS	PASS	0
LD33931564.las	0	PASS	PASS	PASS	PASS	0
LD33931567.las	0	PASS	PASS	PASS	PASS	0
LD33931570.las	0	PASS	PASS	PASS	PASS	0
LD33931573.las	0	PASS	PASS	PASS	PASS	0
LD33931576.las	0	PASS	PASS	PASS	PASS	0
LD33931579.las	0	PASS	PASS	PASS	PASS	0
LD33931582.las	0	PASS	PASS	PASS	PASS	0
LD33931585.las	0	PASS	PASS	PASS	PASS	0
LD33931588.las	0	PASS	PASS	PASS	PASS	0
LD33931591.las	0	PASS	PASS	PASS	PASS	0
LD33931594.las	0	PASS	PASS	PASS	PASS	0
LD33931597.las	0	PASS	PASS	PASS	PASS	0
LD33931600.las	0	PASS	PASS	PASS	PASS	0
LD33931603.las	0	PASS	PASS	PASS	PASS	0
LD33931606.las	0	PASS	PASS	PASS	PASS	0
LD33931609.las	0	PASS	PASS	PASS	PASS	0
LD33961396.las	0	PASS	PASS	PASS	PASS	0
LD33961399.las	0	PASS	PASS	PASS	PASS	0
LD33961402.las	0	PASS	PASS	PASS	PASS	0
LD33961405.las	0	PASS	PASS	PASS	PASS	0
LD33961408.las	0	PASS	PASS	PASS	PASS	0
LD33961411.las	0	PASS	PASS	PASS	PASS	0
LD33961414.las	0	PASS	PASS	PASS	PASS	0
LD33961417.las	0	PASS	PASS	PASS	PASS	0
LD33961420.las	0	PASS	PASS	PASS	PASS	0
LD33961423.las	0	PASS	PASS	PASS	PASS	0
LD33961426.las	0	PASS	PASS	PASS	PASS	0
LD33961429.las	0	PASS	PASS	PASS	PASS	0
LD33961432.las	0	PASS	PASS	PASS	PASS	0
LD33961435.las	0	PASS	PASS	PASS	PASS	0
LD33961438.las	0	PASS	PASS	PASS	PASS	0
LD33961441.las	0	PASS	PASS	PASS	PASS	0
LD33961444.las	0	PASS	PASS	PASS	PASS	0
LD33961447.las	0	PASS	PASS	PASS	PASS	0
LD33961450.las	0	PASS	PASS	PASS	PASS	0
LD33961453.las	0	PASS	PASS	PASS	PASS	0
LD33961456.las	0	PASS	PASS	PASS	PASS	0
LD33961459.las	0	PASS	PASS	PASS	PASS	0
LD33961462.las	0	PASS	PASS	PASS	PASS	0
LD33961465.las	0	PASS	PASS	PASS	PASS	0
LD33961468.las	0	PASS	PASS	PASS	PASS	0
LD33961471.las	0	PASS	PASS	PASS	PASS	0
LD33961474.las	0	PASS	PASS	PASS	PASS	0
LD33961477.las	0	PASS	PASS	PASS	PASS	0
LD33961480.las	0	PASS	PASS	PASS	PASS	0
LD33961483.las	0	PASS	PASS	PASS	PASS	0

DPH-1.2 Report on ASPRS LAS File Format (Tiled Data) - File Integrity - continued

File	Number of Points Outside Extent	Offset To Point Data	Offset To EVLR	Number Of Points	Number of Points by Return	Number of Duplicate Points
LD33961486.las	0	PASS	PASS	PASS	PASS	0
LD33961489.las	0	PASS	PASS	PASS	PASS	0
LD33961492.las	0	PASS	PASS	PASS	PASS	0
LD33961495.las	0	PASS	PASS	PASS	PASS	0
LD33961498.las	0	PASS	PASS	PASS	PASS	0
LD33961501.las	0	PASS	PASS	PASS	PASS	0
LD33961504.las	0	PASS	PASS	PASS	PASS	0
LD33961507.las	0	PASS	PASS	PASS	PASS	0
LD33961510.las	0	PASS	PASS	PASS	PASS	0
LD33961513.las	0	PASS	PASS	PASS	PASS	0
LD33961516.las	0	PASS	PASS	PASS	PASS	0
LD33961519.las	0	PASS	PASS	PASS	PASS	0
LD33961522.las	0	PASS	PASS	PASS	PASS	0
LD33961525.las	0	PASS	PASS	PASS	PASS	0
LD33961528.las	0	PASS	PASS	PASS	PASS	0
LD33961531.las	0	PASS	PASS	PASS	PASS	0
LD33961534.las	0	PASS	PASS	PASS	PASS	0
LD33961537.las	0	PASS	PASS	PASS	PASS	0
LD33961540.las	0	PASS	PASS	PASS	PASS	0
LD33961543.las	0	PASS	PASS	PASS	PASS	0
LD33961546.las	0	PASS	PASS	PASS	PASS	0
LD33961549.las	0	PASS	PASS	PASS	PASS	0
LD33961552.las	0	PASS	PASS	PASS	PASS	0
LD33961555.las	0	PASS	PASS	PASS	PASS	0
LD33961558.las	0	PASS	PASS	PASS	PASS	0
LD33961561.las	0	PASS	PASS	PASS	PASS	0
LD33961564.las	0	PASS	PASS	PASS	PASS	0
LD33961567.las	0	PASS	PASS	PASS	PASS	0
LD33961570.las	0	PASS	PASS	PASS	PASS	0
LD33961573.las	0	PASS	PASS	PASS	PASS	0
LD33961576.las	0	PASS	PASS	PASS	PASS	0
LD33961579.las	0	PASS	PASS	PASS	PASS	0
LD33961582.las	0	PASS	PASS	PASS	PASS	0
LD33961585.las	0	PASS	PASS	PASS	PASS	0
LD33961588.las	0	PASS	PASS	PASS	PASS	0
LD33961591.las	0	PASS	PASS	PASS	PASS	0
LD33961594.las	0	PASS	PASS	PASS	PASS	0
LD33961597.las	0	PASS	PASS	PASS	PASS	0
LD33961600.las	0	PASS	PASS	PASS	PASS	0
LD33961603.las	0	PASS	PASS	PASS	PASS	0
LD33961606.las	0	PASS	PASS	PASS	PASS	0
LD33961609.las	0	PASS	PASS	PASS	PASS	0
LD33991396.las	0	PASS	PASS	PASS	PASS	0
LD33991399.las	0	PASS	PASS	PASS	PASS	0
LD33991402.las	0	PASS	PASS	PASS	PASS	0
LD33991405.las	0	PASS	PASS	PASS	PASS	0
LD33991408.las	0	PASS	PASS	PASS	PASS	0
LD33991411.las	0	PASS	PASS	PASS	PASS	0
LD33991414.las	0	PASS	PASS	PASS	PASS	0

DPH-1.2 Report on ASPRS LAS File Format (Tiled Data) - File Integrity - continued

File	Number of Points Outside Extent	Offset To Point Data	Offset To EVLR	Number Of Points	Number of Points by Return	Number of Duplicate Points
LD33991417.las	0	PASS	PASS	PASS	PASS	0
LD33991420.las	0	PASS	PASS	PASS	PASS	0
LD33991423.las	0	PASS	PASS	PASS	PASS	0
LD33991426.las	0	PASS	PASS	PASS	PASS	0
LD33991429.las	0	PASS	PASS	PASS	PASS	0
LD33991432.las	0	PASS	PASS	PASS	PASS	0
LD33991435.las	0	PASS	PASS	PASS	PASS	0
LD33991438.las	0	PASS	PASS	PASS	PASS	0
LD33991441.las	0	PASS	PASS	PASS	PASS	0
LD33991444.las	0	PASS	PASS	PASS	PASS	0
LD33991447.las	0	PASS	PASS	PASS	PASS	0
LD33991450.las	0	PASS	PASS	PASS	PASS	0
LD33991453.las	0	PASS	PASS	PASS	PASS	0
LD33991456.las	0	PASS	PASS	PASS	PASS	0
LD33991459.las	0	PASS	PASS	PASS	PASS	0
LD33991462.las	0	PASS	PASS	PASS	PASS	0
LD33991465.las	0	PASS	PASS	PASS	PASS	0
LD33991468.las	0	PASS	PASS	PASS	PASS	0
LD33991471.las	0	PASS	PASS	PASS	PASS	0
LD33991474.las	0	PASS	PASS	PASS	PASS	0
LD33991477.las	0	PASS	PASS	PASS	PASS	0
LD33991480.las	0	PASS	PASS	PASS	PASS	0
LD33991483.las	0	PASS	PASS	PASS	PASS	0
LD33991486.las	0	PASS	PASS	PASS	PASS	0
LD33991489.las	0	PASS	PASS	PASS	PASS	0
LD33991492.las	0	PASS	PASS	PASS	PASS	0
LD33991495.las	0	PASS	PASS	PASS	PASS	0
LD33991498.las	0	PASS	PASS	PASS	PASS	0
LD33991501.las	0	PASS	PASS	PASS	PASS	0
LD33991504.las	0	PASS	PASS	PASS	PASS	0
LD33991507.las	0	PASS	PASS	PASS	PASS	0
LD33991510.las	0	PASS	PASS	PASS	PASS	0
LD33991513.las	0	PASS	PASS	PASS	PASS	0
LD33991516.las	0	PASS	PASS	PASS	PASS	0
LD33991519.las	0	PASS	PASS	PASS	PASS	0
LD33991522.las	0	PASS	PASS	PASS	PASS	0
LD33991525.las	0	PASS	PASS	PASS	PASS	0
LD33991528.las	0	PASS	PASS	PASS	PASS	0
LD33991531.las	0	PASS	PASS	PASS	PASS	0
LD33991534.las	0	PASS	PASS	PASS	PASS	0
LD33991537.las	0	PASS	PASS	PASS	PASS	0
LD33991540.las	0	PASS	PASS	PASS	PASS	0
LD33991543.las	0	PASS	PASS	PASS	PASS	0
LD33991546.las	0	PASS	PASS	PASS	PASS	0
LD33991549.las	0	PASS	PASS	PASS	PASS	0
LD33991552.las	0	PASS	PASS	PASS	PASS	0
LD33991555.las	0	PASS	PASS	PASS	PASS	0
LD33991558.las	0	PASS	PASS	PASS	PASS	0
LD33991561.las	0	PASS	PASS	PASS	PASS	0

DPH-1.2 Report on ASPRS LAS File Format (Tiled Data) - File Integrity - continued

File	Number of Points Outside Extent	Offset To Point Data	Offset To EVLR	Number Of Points	Number of Points by Return	Number of Duplicate Points
LD33991564.las	0	PASS	PASS	PASS	PASS	0
LD33991567.las	0	PASS	PASS	PASS	PASS	0
LD33991570.las	0	PASS	PASS	PASS	PASS	0
LD33991573.las	0	PASS	PASS	PASS	PASS	0
LD33991576.las	0	PASS	PASS	PASS	PASS	0
LD33991579.las	0	PASS	PASS	PASS	PASS	0
LD33991582.las	0	PASS	PASS	PASS	PASS	0
LD33991585.las	0	PASS	PASS	PASS	PASS	0
LD33991588.las	0	PASS	PASS	PASS	PASS	0
LD33991591.las	0	PASS	PASS	PASS	PASS	0
LD33991594.las	0	PASS	PASS	PASS	PASS	0
LD33991597.las	0	PASS	PASS	PASS	PASS	0
LD33991600.las	0	PASS	PASS	PASS	PASS	0
LD33991603.las	0	PASS	PASS	PASS	PASS	0
LD33991606.las	0	PASS	PASS	PASS	PASS	0
LD33991609.las	0	PASS	PASS	PASS	PASS	0
LD34021396.las	0	PASS	PASS	PASS	PASS	0
LD34021399.las	0	PASS	PASS	PASS	PASS	0
LD34021402.las	0	PASS	PASS	PASS	PASS	0
LD34021405.las	0	PASS	PASS	PASS	PASS	0
LD34021408.las	0	PASS	PASS	PASS	PASS	0
LD34021411.las	0	PASS	PASS	PASS	PASS	0
LD34021414.las	0	PASS	PASS	PASS	PASS	0
LD34021417.las	0	PASS	PASS	PASS	PASS	0
LD34021420.las	0	PASS	PASS	PASS	PASS	0
LD34021423.las	0	PASS	PASS	PASS	PASS	0
LD34021426.las	0	PASS	PASS	PASS	PASS	0
LD34021429.las	0	PASS	PASS	PASS	PASS	0
LD34021432.las	0	PASS	PASS	PASS	PASS	0
LD34021435.las	0	PASS	PASS	PASS	PASS	0
LD34021438.las	0	PASS	PASS	PASS	PASS	0
LD34021441.las	0	PASS	PASS	PASS	PASS	0
LD34021444.las	0	PASS	PASS	PASS	PASS	0
LD34021447.las	0	PASS	PASS	PASS	PASS	0
LD34021450.las	0	PASS	PASS	PASS	PASS	0
LD34021453.las	0	PASS	PASS	PASS	PASS	0
LD34021456.las	0	PASS	PASS	PASS	PASS	0
LD34021459.las	0	PASS	PASS	PASS	PASS	0
LD34021462.las	0	PASS	PASS	PASS	PASS	0
LD34021465.las	0	PASS	PASS	PASS	PASS	0
LD34021468.las	0	PASS	PASS	PASS	PASS	0
LD34021471.las	0	PASS	PASS	PASS	PASS	0
LD34021474.las	0	PASS	PASS	PASS	PASS	0
LD34021477.las	0	PASS	PASS	PASS	PASS	0
LD34021480.las	0	PASS	PASS	PASS	PASS	0
LD34021483.las	0	PASS	PASS	PASS	PASS	0
LD34021486.las	0	PASS	PASS	PASS	PASS	0
LD34021489.las	0	PASS	PASS	PASS	PASS	0
LD34021492.las	0	PASS	PASS	PASS	PASS	0

DPH-1.2 Report on ASPRS LAS File Format (Tiled Data) - File Integrity - continued

File	Number of Points Outside Extent	Offset To Point Data	Offset To EVLR	Number Of Points	Number of Points by Return	Number of Duplicate Points
LD34021495.las	0	PASS	PASS	PASS	PASS	0
LD34021498.las	0	PASS	PASS	PASS	PASS	0
LD34021501.las	0	PASS	PASS	PASS	PASS	0
LD34021504.las	0	PASS	PASS	PASS	PASS	0
LD34021507.las	0	PASS	PASS	PASS	PASS	0
LD34021510.las	0	PASS	PASS	PASS	PASS	0
LD34021513.las	0	PASS	PASS	PASS	PASS	0
LD34021516.las	0	PASS	PASS	PASS	PASS	0
LD34021519.las	0	PASS	PASS	PASS	PASS	0
LD34021522.las	0	PASS	PASS	PASS	PASS	0
LD34021525.las	0	PASS	PASS	PASS	PASS	0
LD34021528.las	0	PASS	PASS	PASS	PASS	0
LD34021531.las	0	PASS	PASS	PASS	PASS	0
LD34021534.las	0	PASS	PASS	PASS	PASS	0
LD34021537.las	0	PASS	PASS	PASS	PASS	0
LD34021540.las	0	PASS	PASS	PASS	PASS	0
LD34021543.las	0	PASS	PASS	PASS	PASS	0
LD34021546.las	0	PASS	PASS	PASS	PASS	0
LD34021549.las	0	PASS	PASS	PASS	PASS	0
LD34021552.las	0	PASS	PASS	PASS	PASS	0
LD34021555.las	0	PASS	PASS	PASS	PASS	0
LD34021558.las	0	PASS	PASS	PASS	PASS	0
LD34021561.las	0	PASS	PASS	PASS	PASS	0
LD34021564.las	0	PASS	PASS	PASS	PASS	0
LD34021567.las	0	PASS	PASS	PASS	PASS	0
LD34021570.las	0	PASS	PASS	PASS	PASS	0
LD34021573.las	0	PASS	PASS	PASS	PASS	0
LD34021576.las	0	PASS	PASS	PASS	PASS	0
LD34021579.las	0	PASS	PASS	PASS	PASS	0
LD34021582.las	0	PASS	PASS	PASS	PASS	0
LD34021585.las	0	PASS	PASS	PASS	PASS	0
LD34021588.las	0	PASS	PASS	PASS	PASS	0
LD34021591.las	0	PASS	PASS	PASS	PASS	0
LD34021594.las	0	PASS	PASS	PASS	PASS	0
LD34021597.las	0	PASS	PASS	PASS	PASS	0
LD34021600.las	0	PASS	PASS	PASS	PASS	0
LD34021603.las	0	PASS	PASS	PASS	PASS	0
LD34021606.las	0	PASS	PASS	PASS	PASS	0
LD34021609.las	0	PASS	PASS	PASS	PASS	0
LD34051396.las	0	PASS	PASS	PASS	PASS	0
LD34051399.las	0	PASS	PASS	PASS	PASS	0
LD34051402.las	0	PASS	PASS	PASS	PASS	0
LD34051405.las	0	PASS	PASS	PASS	PASS	0
LD34051408.las	0	PASS	PASS	PASS	PASS	0
LD34051411.las	0	PASS	PASS	PASS	PASS	0
LD34051414.las	0	PASS	PASS	PASS	PASS	0
LD34051417.las	0	PASS	PASS	PASS	PASS	0
LD34051420.las	0	PASS	PASS	PASS	PASS	0
LD34051423.las	0	PASS	PASS	PASS	PASS	0

DPH-1.2 Report on ASPRS LAS File Format (Tiled Data) - File Integrity - continued

File	Number of Points Outside Extent	Offset To Point Data	Offset To EVLR	Number Of Points	Number of Points by Return	Number of Duplicate Points
LD34051426.las	0	PASS	PASS	PASS	PASS	0
LD34051429.las	0	PASS	PASS	PASS	PASS	0
LD34051432.las	0	PASS	PASS	PASS	PASS	0
LD34051435.las	0	PASS	PASS	PASS	PASS	0
LD34051438.las	0	PASS	PASS	PASS	PASS	0
LD34051441.las	0	PASS	PASS	PASS	PASS	0
LD34051444.las	0	PASS	PASS	PASS	PASS	0
LD34051447.las	0	PASS	PASS	PASS	PASS	0
LD34051450.las	0	PASS	PASS	PASS	PASS	0
LD34051453.las	0	PASS	PASS	PASS	PASS	0
LD34051456.las	0	PASS	PASS	PASS	PASS	0
LD34051459.las	0	PASS	PASS	PASS	PASS	0
LD34051462.las	0	PASS	PASS	PASS	PASS	0
LD34051465.las	0	PASS	PASS	PASS	PASS	0
LD34051468.las	0	PASS	PASS	PASS	PASS	0
LD34051471.las	0	PASS	PASS	PASS	PASS	0
LD34051474.las	0	PASS	PASS	PASS	PASS	0
LD34051477.las	0	PASS	PASS	PASS	PASS	0
LD34051480.las	0	PASS	PASS	PASS	PASS	0
LD34051483.las	0	PASS	PASS	PASS	PASS	0
LD34051486.las	0	PASS	PASS	PASS	PASS	0
LD34051489.las	0	PASS	PASS	PASS	PASS	0
LD34051492.las	0	PASS	PASS	PASS	PASS	0
LD34051495.las	0	PASS	PASS	PASS	PASS	0
LD34051498.las	0	PASS	PASS	PASS	PASS	0
LD34051501.las	0	PASS	PASS	PASS	PASS	0
LD34051504.las	0	PASS	PASS	PASS	PASS	0
LD34051507.las	0	PASS	PASS	PASS	PASS	0
LD34051510.las	0	PASS	PASS	PASS	PASS	0
LD34051513.las	0	PASS	PASS	PASS	PASS	0
LD34051516.las	0	PASS	PASS	PASS	PASS	0
LD34051519.las	0	PASS	PASS	PASS	PASS	0
LD34051522.las	0	PASS	PASS	PASS	PASS	0
LD34051525.las	0	PASS	PASS	PASS	PASS	0
LD34051528.las	0	PASS	PASS	PASS	PASS	0
LD34051531.las	0	PASS	PASS	PASS	PASS	0
LD34051534.las	0	PASS	PASS	PASS	PASS	0
LD34051537.las	0	PASS	PASS	PASS	PASS	0
LD34051540.las	0	PASS	PASS	PASS	PASS	0
LD34051543.las	0	PASS	PASS	PASS	PASS	0
LD34051546.las	0	PASS	PASS	PASS	PASS	0
LD34051549.las	0	PASS	PASS	PASS	PASS	0
LD34051552.las	0	PASS	PASS	PASS	PASS	0
LD34051555.las	0	PASS	PASS	PASS	PASS	0
LD34051558.las	0	PASS	PASS	PASS	PASS	0
LD34051561.las	0	PASS	PASS	PASS	PASS	0
LD34051564.las	0	PASS	PASS	PASS	PASS	0
LD34051567.las	0	PASS	PASS	PASS	PASS	0
LD34051570.las	0	PASS	PASS	PASS	PASS	0

DPH-1.2 Report on ASPRS LAS File Format (Tiled Data) - File Integrity - continued

File	Number of Points Outside Extent	Offset To Point Data	Offset To EVLR	Number Of Points	Number of Points by Return	Number of Duplicate Points
LD34051573.las	0	PASS	PASS	PASS	PASS	0
LD34051576.las	0	PASS	PASS	PASS	PASS	0
LD34051579.las	0	PASS	PASS	PASS	PASS	0
LD34051582.las	0	PASS	PASS	PASS	PASS	0
LD34051585.las	0	PASS	PASS	PASS	PASS	0
LD34051588.las	0	PASS	PASS	PASS	PASS	0
LD34051591.las	0	PASS	PASS	PASS	PASS	0
LD34051594.las	0	PASS	PASS	PASS	PASS	0
LD34051597.las	0	PASS	PASS	PASS	PASS	0
LD34051600.las	0	PASS	PASS	PASS	PASS	0
LD34051603.las	0	PASS	PASS	PASS	PASS	0
LD34051606.las	0	PASS	PASS	PASS	PASS	0
LD34051609.las	0	PASS	PASS	PASS	PASS	0
LD34081396.las	0	PASS	PASS	PASS	PASS	0
LD34081399.las	0	PASS	PASS	PASS	PASS	0
LD34081402.las	0	PASS	PASS	PASS	PASS	0
LD34081405.las	0	PASS	PASS	PASS	PASS	0
LD34081408.las	0	PASS	PASS	PASS	PASS	0
LD34081411.las	0	PASS	PASS	PASS	PASS	0
LD34081414.las	0	PASS	PASS	PASS	PASS	0
LD34081417.las	0	PASS	PASS	PASS	PASS	0
LD34081420.las	0	PASS	PASS	PASS	PASS	0
LD34081423.las	0	PASS	PASS	PASS	PASS	0
LD34081426.las	0	PASS	PASS	PASS	PASS	0
LD34081429.las	0	PASS	PASS	PASS	PASS	0
LD34081432.las	0	PASS	PASS	PASS	PASS	0
LD34081435.las	0	PASS	PASS	PASS	PASS	0
LD34081438.las	0	PASS	PASS	PASS	PASS	0
LD34081441.las	0	PASS	PASS	PASS	PASS	0
LD34081444.las	0	PASS	PASS	PASS	PASS	0
LD34081447.las	0	PASS	PASS	PASS	PASS	0
LD34081450.las	0	PASS	PASS	PASS	PASS	0
LD34081453.las	0	PASS	PASS	PASS	PASS	0
LD34081456.las	0	PASS	PASS	PASS	PASS	0
LD34081459.las	0	PASS	PASS	PASS	PASS	0
LD34081462.las	0	PASS	PASS	PASS	PASS	0
LD34081465.las	0	PASS	PASS	PASS	PASS	0
LD34081468.las	0	PASS	PASS	PASS	PASS	0
LD34081471.las	0	PASS	PASS	PASS	PASS	0
LD34081474.las	0	PASS	PASS	PASS	PASS	0
LD34081477.las	0	PASS	PASS	PASS	PASS	0
LD34081480.las	0	PASS	PASS	PASS	PASS	0
LD34081483.las	0	PASS	PASS	PASS	PASS	0
LD34081486.las	0	PASS	PASS	PASS	PASS	0
LD34081489.las	0	PASS	PASS	PASS	PASS	0
LD34081492.las	0	PASS	PASS	PASS	PASS	0
LD34081495.las	0	PASS	PASS	PASS	PASS	0
LD34081498.las	0	PASS	PASS	PASS	PASS	0
LD34081501.las	0	PASS	PASS	PASS	PASS	0

DPH-1.2 Report on ASPRS LAS File Format (Tiled Data) - File Integrity - continued

File	Number of Points Outside Extent	Offset To Point Data	Offset To EVLR	Number Of Points	Number of Points by Return	Number of Duplicate Points
LD34081504.las	0	PASS	PASS	PASS	PASS	0
LD34081507.las	0	PASS	PASS	PASS	PASS	0
LD34081510.las	0	PASS	PASS	PASS	PASS	0
LD34081513.las	0	PASS	PASS	PASS	PASS	0
LD34081516.las	0	PASS	PASS	PASS	PASS	0
LD34081519.las	0	PASS	PASS	PASS	PASS	0
LD34081522.las	0	PASS	PASS	PASS	PASS	0
LD34081525.las	0	PASS	PASS	PASS	PASS	0
LD34081528.las	0	PASS	PASS	PASS	PASS	0
LD34081531.las	0	PASS	PASS	PASS	PASS	0
LD34081534.las	0	PASS	PASS	PASS	PASS	0
LD34081537.las	0	PASS	PASS	PASS	PASS	0
LD34081540.las	0	PASS	PASS	PASS	PASS	0
LD34081543.las	0	PASS	PASS	PASS	PASS	0
LD34081546.las	0	PASS	PASS	PASS	PASS	0
LD34081549.las	0	PASS	PASS	PASS	PASS	0
LD34081552.las	0	PASS	PASS	PASS	PASS	0
LD34081555.las	0	PASS	PASS	PASS	PASS	0
LD34081558.las	0	PASS	PASS	PASS	PASS	0
LD34081561.las	0	PASS	PASS	PASS	PASS	0
LD34081564.las	0	PASS	PASS	PASS	PASS	0
LD34081567.las	0	PASS	PASS	PASS	PASS	0
LD34081570.las	0	PASS	PASS	PASS	PASS	0
LD34081573.las	0	PASS	PASS	PASS	PASS	0
LD34081576.las	0	PASS	PASS	PASS	PASS	0
LD34081579.las	0	PASS	PASS	PASS	PASS	0
LD34081582.las	0	PASS	PASS	PASS	PASS	0
LD34081585.las	0	PASS	PASS	PASS	PASS	0
LD34081588.las	0	PASS	PASS	PASS	PASS	0
LD34081591.las	0	PASS	PASS	PASS	PASS	0
LD34081594.las	0	PASS	PASS	PASS	PASS	0
LD34081597.las	0	PASS	PASS	PASS	PASS	0
LD34081600.las	0	PASS	PASS	PASS	PASS	0
LD34081603.las	0	PASS	PASS	PASS	PASS	0
LD34081606.las	0	PASS	PASS	PASS	PASS	0
LD34081609.las	0	PASS	PASS	PASS	PASS	0
LD34111396.las	0	PASS	PASS	PASS	PASS	0
LD34111399.las	0	PASS	PASS	PASS	PASS	0
LD34111402.las	0	PASS	PASS	PASS	PASS	0
LD34111405.las	0	PASS	PASS	PASS	PASS	0
LD34111408.las	0	PASS	PASS	PASS	PASS	0
LD34111411.las	0	PASS	PASS	PASS	PASS	0
LD34111414.las	0	PASS	PASS	PASS	PASS	0
LD34111417.las	0	PASS	PASS	PASS	PASS	0
LD34111420.las	0	PASS	PASS	PASS	PASS	0
LD34111423.las	0	PASS	PASS	PASS	PASS	0
LD34111426.las	0	PASS	PASS	PASS	PASS	0
LD34111429.las	0	PASS	PASS	PASS	PASS	0
LD34111432.las	0	PASS	PASS	PASS	PASS	0

DPH-1.2 Report on ASPRS LAS File Format (Tiled Data) - File Integrity - continued

File	Number of Points Outside Extent	Offset To Point Data	Offset To EVLR	Number Of Points	Number of Points by Return	Number of Duplicate Points
LD34111435.las	0	PASS	PASS	PASS	PASS	0
LD34111438.las	0	PASS	PASS	PASS	PASS	0
LD34111441.las	0	PASS	PASS	PASS	PASS	0
LD34111444.las	0	PASS	PASS	PASS	PASS	0
LD34111447.las	0	PASS	PASS	PASS	PASS	0
LD34111450.las	0	PASS	PASS	PASS	PASS	0
LD34111453.las	0	PASS	PASS	PASS	PASS	0
LD34111456.las	0	PASS	PASS	PASS	PASS	0
LD34111459.las	0	PASS	PASS	PASS	PASS	0
LD34111462.las	0	PASS	PASS	PASS	PASS	0
LD34111465.las	0	PASS	PASS	PASS	PASS	0
LD34111468.las	0	PASS	PASS	PASS	PASS	0
LD34111471.las	0	PASS	PASS	PASS	PASS	0
LD34111474.las	0	PASS	PASS	PASS	PASS	0
LD34111477.las	0	PASS	PASS	PASS	PASS	0
LD34111480.las	0	PASS	PASS	PASS	PASS	0
LD34111483.las	0	PASS	PASS	PASS	PASS	0
LD34111486.las	0	PASS	PASS	PASS	PASS	0
LD34111489.las	0	PASS	PASS	PASS	PASS	0
LD34111492.las	0	PASS	PASS	PASS	PASS	0
LD34111495.las	0	PASS	PASS	PASS	PASS	0
LD34111498.las	0	PASS	PASS	PASS	PASS	0
LD34111501.las	0	PASS	PASS	PASS	PASS	0
LD34111504.las	0	PASS	PASS	PASS	PASS	0
LD34111507.las	0	PASS	PASS	PASS	PASS	0
LD34111510.las	0	PASS	PASS	PASS	PASS	0
LD34111513.las	0	PASS	PASS	PASS	PASS	0
LD34111516.las	0	PASS	PASS	PASS	PASS	0
LD34111519.las	0	PASS	PASS	PASS	PASS	0
LD34111522.las	0	PASS	PASS	PASS	PASS	0
LD34111525.las	0	PASS	PASS	PASS	PASS	0
LD34111528.las	0	PASS	PASS	PASS	PASS	0
LD34111531.las	0	PASS	PASS	PASS	PASS	0
LD34111534.las	0	PASS	PASS	PASS	PASS	0
LD34111537.las	0	PASS	PASS	PASS	PASS	0
LD34111540.las	0	PASS	PASS	PASS	PASS	0
LD34111543.las	0	PASS	PASS	PASS	PASS	0
LD34111546.las	0	PASS	PASS	PASS	PASS	0
LD34111549.las	0	PASS	PASS	PASS	PASS	0
LD34111552.las	0	PASS	PASS	PASS	PASS	0
LD34111555.las	0	PASS	PASS	PASS	PASS	0
LD34111558.las	0	PASS	PASS	PASS	PASS	0
LD34111561.las	0	PASS	PASS	PASS	PASS	0
LD34111564.las	0	PASS	PASS	PASS	PASS	0
LD34111567.las	0	PASS	PASS	PASS	PASS	0
LD34111570.las	0	PASS	PASS	PASS	PASS	0
LD34111573.las	0	PASS	PASS	PASS	PASS	0
LD34111576.las	0	PASS	PASS	PASS	PASS	0
LD34111579.las	0	PASS	PASS	PASS	PASS	0

DPH-1.2 Report on ASPRS LAS File Format (Tiled Data) - File Integrity - continued

File	Number of Points Outside Extent	Offset To Point Data	Offset To EVLR	Number Of Points	Number of Points by Return	Number of Duplicate Points
LD34111582.las	0	PASS	PASS	PASS	PASS	0
LD34111585.las	0	PASS	PASS	PASS	PASS	0
LD34111588.las	0	PASS	PASS	PASS	PASS	0
LD34111591.las	0	PASS	PASS	PASS	PASS	0
LD34111594.las	0	PASS	PASS	PASS	PASS	0
LD34111597.las	0	PASS	PASS	PASS	PASS	0
LD34111600.las	0	PASS	PASS	PASS	PASS	0
LD34111603.las	0	PASS	PASS	PASS	PASS	0
LD34111606.las	0	PASS	PASS	PASS	PASS	0
LD34111609.las	0	PASS	PASS	PASS	PASS	0
LD34141396.las	0	PASS	PASS	PASS	PASS	0
LD34141399.las	0	PASS	PASS	PASS	PASS	0
LD34141402.las	0	PASS	PASS	PASS	PASS	0
LD34141405.las	0	PASS	PASS	PASS	PASS	0
LD34141408.las	0	PASS	PASS	PASS	PASS	0
LD34141411.las	0	PASS	PASS	PASS	PASS	0
LD34141414.las	0	PASS	PASS	PASS	PASS	0
LD34141417.las	0	PASS	PASS	PASS	PASS	0
LD34141420.las	0	PASS	PASS	PASS	PASS	0
LD34141423.las	0	PASS	PASS	PASS	PASS	0
LD34141426.las	0	PASS	PASS	PASS	PASS	0
LD34141429.las	0	PASS	PASS	PASS	PASS	0
LD34141432.las	0	PASS	PASS	PASS	PASS	0
LD34141435.las	0	PASS	PASS	PASS	PASS	0
LD34141438.las	0	PASS	PASS	PASS	PASS	0
LD34141441.las	0	PASS	PASS	PASS	PASS	0
LD34141444.las	0	PASS	PASS	PASS	PASS	0
LD34141447.las	0	PASS	PASS	PASS	PASS	0
LD34141450.las	0	PASS	PASS	PASS	PASS	0
LD34141453.las	0	PASS	PASS	PASS	PASS	0
LD34141456.las	0	PASS	PASS	PASS	PASS	0
LD34141459.las	0	PASS	PASS	PASS	PASS	0
LD34141462.las	0	PASS	PASS	PASS	PASS	0
LD34141465.las	0	PASS	PASS	PASS	PASS	0
LD34141468.las	0	PASS	PASS	PASS	PASS	0
LD34141471.las	0	PASS	PASS	PASS	PASS	0
LD34141474.las	0	PASS	PASS	PASS	PASS	0
LD34141477.las	0	PASS	PASS	PASS	PASS	0
LD34141480.las	0	PASS	PASS	PASS	PASS	0
LD34141483.las	0	PASS	PASS	PASS	PASS	0
LD34141486.las	0	PASS	PASS	PASS	PASS	0
LD34141489.las	0	PASS	PASS	PASS	PASS	0
LD34141492.las	0	PASS	PASS	PASS	PASS	0
LD34141495.las	0	PASS	PASS	PASS	PASS	0
LD34141498.las	0	PASS	PASS	PASS	PASS	0
LD34141501.las	0	PASS	PASS	PASS	PASS	0
LD34141504.las	0	PASS	PASS	PASS	PASS	0
LD34141507.las	0	PASS	PASS	PASS	PASS	0
LD34141510.las	0	PASS	PASS	PASS	PASS	0

DPH-1.2 Report on ASPRS LAS File Format (Tiled Data) - File Integrity - continued

File	Number of Points Outside Extent	Offset To Point Data	Offset To EVLR	Number Of Points	Number of Points by Return	Number of Duplicate Points
LD34141513.las	0	PASS	PASS	PASS	PASS	0
LD34141516.las	0	PASS	PASS	PASS	PASS	0
LD34141519.las	0	PASS	PASS	PASS	PASS	0
LD34141522.las	0	PASS	PASS	PASS	PASS	0
LD34141525.las	0	PASS	PASS	PASS	PASS	0
LD34141528.las	0	PASS	PASS	PASS	PASS	0
LD34141531.las	0	PASS	PASS	PASS	PASS	0
LD34141534.las	0	PASS	PASS	PASS	PASS	0
LD34141537.las	0	PASS	PASS	PASS	PASS	0
LD34141540.las	0	PASS	PASS	PASS	PASS	0
LD34141543.las	0	PASS	PASS	PASS	PASS	0
LD34141546.las	0	PASS	PASS	PASS	PASS	0
LD34141549.las	0	PASS	PASS	PASS	PASS	0
LD34141552.las	0	PASS	PASS	PASS	PASS	0
LD34141555.las	0	PASS	PASS	PASS	PASS	0
LD34141558.las	0	PASS	PASS	PASS	PASS	0
LD34141561.las	0	PASS	PASS	PASS	PASS	0
LD34141564.las	0	PASS	PASS	PASS	PASS	0
LD34141567.las	0	PASS	PASS	PASS	PASS	0
LD34141570.las	0	PASS	PASS	PASS	PASS	0
LD34141573.las	0	PASS	PASS	PASS	PASS	0
LD34141576.las	0	PASS	PASS	PASS	PASS	0
LD34141579.las	0	PASS	PASS	PASS	PASS	0
LD34141582.las	0	PASS	PASS	PASS	PASS	0
LD34141585.las	0	PASS	PASS	PASS	PASS	0
LD34141588.las	0	PASS	PASS	PASS	PASS	0
LD34141591.las	0	PASS	PASS	PASS	PASS	0
LD34141594.las	0	PASS	PASS	PASS	PASS	0
LD34141597.las	0	PASS	PASS	PASS	PASS	0
LD34141600.las	0	PASS	PASS	PASS	PASS	0
LD34141603.las	0	PASS	PASS	PASS	PASS	0
LD34141606.las	0	PASS	PASS	PASS	PASS	0
LD34141609.las	0	PASS	PASS	PASS	PASS	0
LD34171396.las	0	PASS	PASS	PASS	PASS	0
LD34171399.las	0	PASS	PASS	PASS	PASS	0
LD34171402.las	0	PASS	PASS	PASS	PASS	0
LD34171405.las	0	PASS	PASS	PASS	PASS	0
LD34171408.las	0	PASS	PASS	PASS	PASS	0
LD34171411.las	0	PASS	PASS	PASS	PASS	0
LD34171414.las	0	PASS	PASS	PASS	PASS	0
LD34171417.las	0	PASS	PASS	PASS	PASS	0
LD34171420.las	0	PASS	PASS	PASS	PASS	0
LD34171423.las	0	PASS	PASS	PASS	PASS	0
LD34171426.las	0	PASS	PASS	PASS	PASS	0
LD34171429.las	0	PASS	PASS	PASS	PASS	0
LD34171432.las	0	PASS	PASS	PASS	PASS	0
LD34171435.las	0	PASS	PASS	PASS	PASS	0
LD34171438.las	0	PASS	PASS	PASS	PASS	0
LD34171441.las	0	PASS	PASS	PASS	PASS	0

DPH-1.2 Report on ASPRS LAS File Format (Tiled Data) - File Integrity - continued

File	Number of Points Outside Extent	Offset To Point Data	Offset To EVLR	Number Of Points	Number of Points by Return	Number of Duplicate Points
LD34171444.las	0	PASS	PASS	PASS	PASS	0
LD34171447.las	0	PASS	PASS	PASS	PASS	0
LD34171450.las	0	PASS	PASS	PASS	PASS	0
LD34171453.las	0	PASS	PASS	PASS	PASS	0
LD34171456.las	0	PASS	PASS	PASS	PASS	0
LD34171459.las	0	PASS	PASS	PASS	PASS	0
LD34171462.las	0	PASS	PASS	PASS	PASS	0
LD34171465.las	0	PASS	PASS	PASS	PASS	0
LD34171468.las	0	PASS	PASS	PASS	PASS	0
LD34171471.las	0	PASS	PASS	PASS	PASS	0
LD34171474.las	0	PASS	PASS	PASS	PASS	0
LD34171477.las	0	PASS	PASS	PASS	PASS	0
LD34171480.las	0	PASS	PASS	PASS	PASS	0
LD34171483.las	0	PASS	PASS	PASS	PASS	0
LD34171486.las	0	PASS	PASS	PASS	PASS	0
LD34171489.las	0	PASS	PASS	PASS	PASS	0
LD34171492.las	0	PASS	PASS	PASS	PASS	0
LD34171495.las	0	PASS	PASS	PASS	PASS	0
LD34171498.las	0	PASS	PASS	PASS	PASS	0
LD34171501.las	0	PASS	PASS	PASS	PASS	0
LD34171504.las	0	PASS	PASS	PASS	PASS	0
LD34171507.las	0	PASS	PASS	PASS	PASS	0
LD34171510.las	0	PASS	PASS	PASS	PASS	0
LD34171513.las	0	PASS	PASS	PASS	PASS	0
LD34171516.las	0	PASS	PASS	PASS	PASS	0
LD34171519.las	0	PASS	PASS	PASS	PASS	0
LD34171522.las	0	PASS	PASS	PASS	PASS	0
LD34171525.las	0	PASS	PASS	PASS	PASS	0
LD34171528.las	0	PASS	PASS	PASS	PASS	0
LD34171531.las	0	PASS	PASS	PASS	PASS	0
LD34171534.las	0	PASS	PASS	PASS	PASS	0
LD34171537.las	0	PASS	PASS	PASS	PASS	0
LD34171540.las	0	PASS	PASS	PASS	PASS	0
LD34171543.las	0	PASS	PASS	PASS	PASS	0
LD34171546.las	0	PASS	PASS	PASS	PASS	0
LD34171549.las	0	PASS	PASS	PASS	PASS	0
LD34171552.las	0	PASS	PASS	PASS	PASS	0
LD34171555.las	0	PASS	PASS	PASS	PASS	0
LD34171558.las	0	PASS	PASS	PASS	PASS	0
LD34171561.las	0	PASS	PASS	PASS	PASS	0
LD34171564.las	0	PASS	PASS	PASS	PASS	0
LD34171567.las	0	PASS	PASS	PASS	PASS	0
LD34171570.las	0	PASS	PASS	PASS	PASS	0
LD34171573.las	0	PASS	PASS	PASS	PASS	0
LD34171576.las	0	PASS	PASS	PASS	PASS	0
LD34171579.las	0	PASS	PASS	PASS	PASS	0
LD34171582.las	0	PASS	PASS	PASS	PASS	0
LD34171585.las	0	PASS	PASS	PASS	PASS	0
LD34171588.las	0	PASS	PASS	PASS	PASS	0

DPH-1.2 Report on ASPRS LAS File Format (Tiled Data) - File Integrity - continued

File	Number of Points Outside Extent	Offset To Point Data	Offset To EVLR	Number Of Points	Number of Points by Return	Number of Duplicate Points
LD34171591.las	0	PASS	PASS	PASS	PASS	0
LD34171594.las	0	PASS	PASS	PASS	PASS	0
LD34171597.las	0	PASS	PASS	PASS	PASS	0
LD34171600.las	0	PASS	PASS	PASS	PASS	0
LD34171603.las	0	PASS	PASS	PASS	PASS	0
LD34171606.las	0	PASS	PASS	PASS	PASS	0
LD34171609.las	0	PASS	PASS	PASS	PASS	0
LD34201396.las	0	PASS	PASS	PASS	PASS	0
LD34201399.las	0	PASS	PASS	PASS	PASS	0
LD34201402.las	0	PASS	PASS	PASS	PASS	0
LD34201405.las	0	PASS	PASS	PASS	PASS	0
LD34201408.las	0	PASS	PASS	PASS	PASS	0
LD34201411.las	0	PASS	PASS	PASS	PASS	0
LD34201414.las	0	PASS	PASS	PASS	PASS	0
LD34201417.las	0	PASS	PASS	PASS	PASS	0
LD34201420.las	0	PASS	PASS	PASS	PASS	0
LD34201423.las	0	PASS	PASS	PASS	PASS	0
LD34201426.las	0	PASS	PASS	PASS	PASS	0
LD34201429.las	0	PASS	PASS	PASS	PASS	0
LD34201432.las	0	PASS	PASS	PASS	PASS	0
LD34201435.las	0	PASS	PASS	PASS	PASS	0
LD34201438.las	0	PASS	PASS	PASS	PASS	0
LD34201441.las	0	PASS	PASS	PASS	PASS	0
LD34201444.las	0	PASS	PASS	PASS	PASS	0
LD34201447.las	0	PASS	PASS	PASS	PASS	0
LD34201450.las	0	PASS	PASS	PASS	PASS	0
LD34201453.las	0	PASS	PASS	PASS	PASS	0
LD34201456.las	0	PASS	PASS	PASS	PASS	0
LD34201459.las	0	PASS	PASS	PASS	PASS	0
LD34201462.las	0	PASS	PASS	PASS	PASS	0
LD34201465.las	0	PASS	PASS	PASS	PASS	0
LD34201468.las	0	PASS	PASS	PASS	PASS	0
LD34201471.las	0	PASS	PASS	PASS	PASS	0
LD34201474.las	0	PASS	PASS	PASS	PASS	0
LD34201477.las	0	PASS	PASS	PASS	PASS	0
LD34201480.las	0	PASS	PASS	PASS	PASS	0
LD34201483.las	0	PASS	PASS	PASS	PASS	0
LD34201486.las	0	PASS	PASS	PASS	PASS	0
LD34201489.las	0	PASS	PASS	PASS	PASS	0
LD34201492.las	0	PASS	PASS	PASS	PASS	0
LD34201495.las	0	PASS	PASS	PASS	PASS	0
LD34201498.las	0	PASS	PASS	PASS	PASS	0
LD34201501.las	0	PASS	PASS	PASS	PASS	0
LD34201504.las	0	PASS	PASS	PASS	PASS	0
LD34201507.las	0	PASS	PASS	PASS	PASS	0
LD34201510.las	0	PASS	PASS	PASS	PASS	0
LD34201513.las	0	PASS	PASS	PASS	PASS	0
LD34201516.las	0	PASS	PASS	PASS	PASS	0
LD34201519.las	0	PASS	PASS	PASS	PASS	0

DPH-1.2 Report on ASPRS LAS File Format (Tiled Data) - File Integrity - continued

File	Number of Points Outside Extent	Offset To Point Data	Offset To EVLR	Number Of Points	Number of Points by Return	Number of Duplicate Points
LD34201522.las	0	PASS	PASS	PASS	PASS	0
LD34201525.las	0	PASS	PASS	PASS	PASS	0
LD34201528.las	0	PASS	PASS	PASS	PASS	0
LD34201531.las	0	PASS	PASS	PASS	PASS	0
LD34201534.las	0	PASS	PASS	PASS	PASS	0
LD34201537.las	0	PASS	PASS	PASS	PASS	0
LD34201540.las	0	PASS	PASS	PASS	PASS	0
LD34201543.las	0	PASS	PASS	PASS	PASS	0
LD34201546.las	0	PASS	PASS	PASS	PASS	0
LD34201549.las	0	PASS	PASS	PASS	PASS	0
LD34201552.las	0	PASS	PASS	PASS	PASS	0
LD34201555.las	0	PASS	PASS	PASS	PASS	0
LD34201558.las	0	PASS	PASS	PASS	PASS	0
LD34201561.las	0	PASS	PASS	PASS	PASS	0
LD34201564.las	0	PASS	PASS	PASS	PASS	0
LD34201567.las	0	PASS	PASS	PASS	PASS	0
LD34201570.las	0	PASS	PASS	PASS	PASS	0
LD34201573.las	0	PASS	PASS	PASS	PASS	0
LD34201576.las	0	PASS	PASS	PASS	PASS	0
LD34201579.las	0	PASS	PASS	PASS	PASS	0
LD34201582.las	0	PASS	PASS	PASS	PASS	0
LD34201585.las	0	PASS	PASS	PASS	PASS	0
LD34201588.las	0	PASS	PASS	PASS	PASS	0
LD34201591.las	0	PASS	PASS	PASS	PASS	0
LD34201594.las	0	PASS	PASS	PASS	PASS	0
LD34201597.las	0	PASS	PASS	PASS	PASS	0
LD34201600.las	0	PASS	PASS	PASS	PASS	0
LD34201603.las	0	PASS	PASS	PASS	PASS	0
LD34201606.las	0	PASS	PASS	PASS	PASS	0
LD34201609.las	0	PASS	PASS	PASS	PASS	0
LD34231396.las	0	PASS	PASS	PASS	PASS	0
LD34231399.las	0	PASS	PASS	PASS	PASS	0
LD34231402.las	0	PASS	PASS	PASS	PASS	0
LD34231405.las	0	PASS	PASS	PASS	PASS	0
LD34231408.las	0	PASS	PASS	PASS	PASS	0
LD34231411.las	0	PASS	PASS	PASS	PASS	0
LD34231414.las	0	PASS	PASS	PASS	PASS	0
LD34231417.las	0	PASS	PASS	PASS	PASS	0
LD34231420.las	0	PASS	PASS	PASS	PASS	0
LD34231423.las	0	PASS	PASS	PASS	PASS	0
LD34231426.las	0	PASS	PASS	PASS	PASS	0
LD34231429.las	0	PASS	PASS	PASS	PASS	0
LD34231432.las	0	PASS	PASS	PASS	PASS	0
LD34231435.las	0	PASS	PASS	PASS	PASS	0
LD34231438.las	0	PASS	PASS	PASS	PASS	0
LD34231441.las	0	PASS	PASS	PASS	PASS	0
LD34231444.las	0	PASS	PASS	PASS	PASS	0
LD34231447.las	0	PASS	PASS	PASS	PASS	0
LD34231450.las	0	PASS	PASS	PASS	PASS	0

DPH-1.2 Report on ASPRS LAS File Format (Tiled Data) - File Integrity - continued

File	Number of Points Outside Extent	Offset To Point Data	Offset To EVLR	Number Of Points	Number of Points by Return	Number of Duplicate Points
LD34231453.las	0	PASS	PASS	PASS	PASS	0
LD34231456.las	0	PASS	PASS	PASS	PASS	0
LD34231459.las	0	PASS	PASS	PASS	PASS	0
LD34231462.las	0	PASS	PASS	PASS	PASS	0
LD34231465.las	0	PASS	PASS	PASS	PASS	0
LD34231468.las	0	PASS	PASS	PASS	PASS	0
LD34231471.las	0	PASS	PASS	PASS	PASS	0
LD34231474.las	0	PASS	PASS	PASS	PASS	0
LD34231477.las	0	PASS	PASS	PASS	PASS	0
LD34231480.las	0	PASS	PASS	PASS	PASS	0
LD34231483.las	0	PASS	PASS	PASS	PASS	0
LD34231486.las	0	PASS	PASS	PASS	PASS	0
LD34231489.las	0	PASS	PASS	PASS	PASS	0
LD34231492.las	0	PASS	PASS	PASS	PASS	0
LD34231495.las	0	PASS	PASS	PASS	PASS	0
LD34231498.las	0	PASS	PASS	PASS	PASS	0
LD34231501.las	0	PASS	PASS	PASS	PASS	0
LD34231504.las	0	PASS	PASS	PASS	PASS	0
LD34231507.las	0	PASS	PASS	PASS	PASS	0
LD34231510.las	0	PASS	PASS	PASS	PASS	0
LD34231513.las	0	PASS	PASS	PASS	PASS	0
LD34231516.las	0	PASS	PASS	PASS	PASS	0
LD34231519.las	0	PASS	PASS	PASS	PASS	0
LD34231522.las	0	PASS	PASS	PASS	PASS	0
LD34231525.las	0	PASS	PASS	PASS	PASS	0
LD34231528.las	0	PASS	PASS	PASS	PASS	0
LD34231531.las	0	PASS	PASS	PASS	PASS	0
LD34231534.las	0	PASS	PASS	PASS	PASS	0
LD34231537.las	0	PASS	PASS	PASS	PASS	0
LD34231540.las	0	PASS	PASS	PASS	PASS	0
LD34231543.las	0	PASS	PASS	PASS	PASS	0
LD34231546.las	0	PASS	PASS	PASS	PASS	0
LD34231549.las	0	PASS	PASS	PASS	PASS	0
LD34231552.las	0	PASS	PASS	PASS	PASS	0
LD34231555.las	0	PASS	PASS	PASS	PASS	0
LD34231558.las	0	PASS	PASS	PASS	PASS	0
LD34231561.las	0	PASS	PASS	PASS	PASS	0
LD34231564.las	0	PASS	PASS	PASS	PASS	0
LD34231567.las	0	PASS	PASS	PASS	PASS	0
LD34231570.las	0	PASS	PASS	PASS	PASS	0
LD34231573.las	0	PASS	PASS	PASS	PASS	0
LD34231576.las	0	PASS	PASS	PASS	PASS	0
LD34231579.las	0	PASS	PASS	PASS	PASS	0
LD34231582.las	0	PASS	PASS	PASS	PASS	0
LD34231585.las	0	PASS	PASS	PASS	PASS	0
LD34231588.las	0	PASS	PASS	PASS	PASS	0
LD34231591.las	0	PASS	PASS	PASS	PASS	0
LD34231594.las	0	PASS	PASS	PASS	PASS	0
LD34231597.las	0	PASS	PASS	PASS	PASS	0

DPH-1.2 Report on ASPRS LAS File Format (Tiled Data) - File Integrity - continued

File	Number of Points Outside Extent	Offset To Point Data	Offset To EVLR	Number Of Points	Number of Points by Return	Number of Duplicate Points
LD34231600.las	0	PASS	PASS	PASS	PASS	0
LD34231603.las	0	PASS	PASS	PASS	PASS	0
LD34231606.las	0	PASS	PASS	PASS	PASS	0
LD34231609.las	0	PASS	PASS	PASS	PASS	0
LD34261396.las	0	PASS	PASS	PASS	PASS	0
LD34261399.las	0	PASS	PASS	PASS	PASS	0
LD34261402.las	0	PASS	PASS	PASS	PASS	0
LD34261405.las	0	PASS	PASS	PASS	PASS	0
LD34261408.las	0	PASS	PASS	PASS	PASS	0
LD34261411.las	0	PASS	PASS	PASS	PASS	0
LD34261414.las	0	PASS	PASS	PASS	PASS	0
LD34261417.las	0	PASS	PASS	PASS	PASS	0
LD34261420.las	0	PASS	PASS	PASS	PASS	0
LD34261423.las	0	PASS	PASS	PASS	PASS	0
LD34261426.las	0	PASS	PASS	PASS	PASS	0
LD34261429.las	0	PASS	PASS	PASS	PASS	0
LD34261432.las	0	PASS	PASS	PASS	PASS	0
LD34261435.las	0	PASS	PASS	PASS	PASS	0
LD34261438.las	0	PASS	PASS	PASS	PASS	0
LD34261441.las	0	PASS	PASS	PASS	PASS	0
LD34261444.las	0	PASS	PASS	PASS	PASS	0
LD34261447.las	0	PASS	PASS	PASS	PASS	0
LD34261450.las	0	PASS	PASS	PASS	PASS	0
LD34261453.las	0	PASS	PASS	PASS	PASS	0
LD34261456.las	0	PASS	PASS	PASS	PASS	0
LD34261459.las	0	PASS	PASS	PASS	PASS	0
LD34261462.las	0	PASS	PASS	PASS	PASS	0
LD34261465.las	0	PASS	PASS	PASS	PASS	0
LD34261468.las	0	PASS	PASS	PASS	PASS	0
LD34261471.las	0	PASS	PASS	PASS	PASS	0
LD34261474.las	0	PASS	PASS	PASS	PASS	0
LD34261477.las	0	PASS	PASS	PASS	PASS	0
LD34261480.las	0	PASS	PASS	PASS	PASS	0
LD34261483.las	0	PASS	PASS	PASS	PASS	0
LD34261486.las	0	PASS	PASS	PASS	PASS	0
LD34261489.las	0	PASS	PASS	PASS	PASS	0
LD34261492.las	0	PASS	PASS	PASS	PASS	0
LD34261495.las	0	PASS	PASS	PASS	PASS	0
LD34261498.las	0	PASS	PASS	PASS	PASS	0
LD34261501.las	0	PASS	PASS	PASS	PASS	0
LD34261504.las	0	PASS	PASS	PASS	PASS	0
LD34261507.las	0	PASS	PASS	PASS	PASS	0
LD34261510.las	0	PASS	PASS	PASS	PASS	0
LD34261513.las	0	PASS	PASS	PASS	PASS	0
LD34261516.las	0	PASS	PASS	PASS	PASS	0
LD34261519.las	0	PASS	PASS	PASS	PASS	0
LD34261522.las	0	PASS	PASS	PASS	PASS	0
LD34261525.las	0	PASS	PASS	PASS	PASS	0
LD34261528.las	0	PASS	PASS	PASS	PASS	0

DPH-1.2 Report on ASPRS LAS File Format (Tiled Data) - File Integrity - continued

File	Number of Points Outside Extent	Offset To Point Data	Offset To EVLR	Number Of Points	Number of Points by Return	Number of Duplicate Points
LD34261531.las	0	PASS	PASS	PASS	PASS	0
LD34261534.las	0	PASS	PASS	PASS	PASS	0
LD34261537.las	0	PASS	PASS	PASS	PASS	0
LD34261540.las	0	PASS	PASS	PASS	PASS	0
LD34261543.las	0	PASS	PASS	PASS	PASS	0
LD34261546.las	0	PASS	PASS	PASS	PASS	0
LD34261549.las	0	PASS	PASS	PASS	PASS	0
LD34261552.las	0	PASS	PASS	PASS	PASS	0
LD34261555.las	0	PASS	PASS	PASS	PASS	0
LD34261558.las	0	PASS	PASS	PASS	PASS	0
LD34261561.las	0	PASS	PASS	PASS	PASS	0
LD34261564.las	0	PASS	PASS	PASS	PASS	0
LD34261567.las	0	PASS	PASS	PASS	PASS	0
LD34261570.las	0	PASS	PASS	PASS	PASS	0
LD34261573.las	0	PASS	PASS	PASS	PASS	0
LD34261576.las	0	PASS	PASS	PASS	PASS	0
LD34261579.las	0	PASS	PASS	PASS	PASS	0
LD34261582.las	0	PASS	PASS	PASS	PASS	0
LD34261585.las	0	PASS	PASS	PASS	PASS	0
LD34261588.las	0	PASS	PASS	PASS	PASS	0
LD34261591.las	0	PASS	PASS	PASS	PASS	0
LD34261594.las	0	PASS	PASS	PASS	PASS	0
LD34261597.las	0	PASS	PASS	PASS	PASS	0
LD34261600.las	0	PASS	PASS	PASS	PASS	0
LD34261603.las	0	PASS	PASS	PASS	PASS	0
LD34261606.las	0	PASS	PASS	PASS	PASS	0
LD34261609.las	0	PASS	PASS	PASS	PASS	0
LD34291396.las	0	PASS	PASS	PASS	PASS	0
LD34291399.las	0	PASS	PASS	PASS	PASS	0
LD34291402.las	0	PASS	PASS	PASS	PASS	0
LD34291405.las	0	PASS	PASS	PASS	PASS	0
LD34291408.las	0	PASS	PASS	PASS	PASS	0
LD34291411.las	0	PASS	PASS	PASS	PASS	0
LD34291414.las	0	PASS	PASS	PASS	PASS	0
LD34291417.las	0	PASS	PASS	PASS	PASS	0
LD34291420.las	0	PASS	PASS	PASS	PASS	0
LD34291423.las	0	PASS	PASS	PASS	PASS	0
LD34291426.las	0	PASS	PASS	PASS	PASS	0
LD34291429.las	0	PASS	PASS	PASS	PASS	0
LD34291432.las	0	PASS	PASS	PASS	PASS	0
LD34291435.las	0	PASS	PASS	PASS	PASS	0
LD34291438.las	0	PASS	PASS	PASS	PASS	0
LD34291441.las	0	PASS	PASS	PASS	PASS	0
LD34291444.las	0	PASS	PASS	PASS	PASS	0
LD34291447.las	0	PASS	PASS	PASS	PASS	0
LD34291450.las	0	PASS	PASS	PASS	PASS	0
LD34291453.las	0	PASS	PASS	PASS	PASS	0
LD34291456.las	0	PASS	PASS	PASS	PASS	0
LD34291459.las	0	PASS	PASS	PASS	PASS	0

DPH-1.2 Report on ASPRS LAS File Format (Tiled Data) - File Integrity - continued

File	Number of Points Outside Extent	Offset To Point Data	Offset To EVLR	Number Of Points	Number of Points by Return	Number of Duplicate Points
LD34291462.las	0	PASS	PASS	PASS	PASS	0
LD34291465.las	0	PASS	PASS	PASS	PASS	0
LD34291468.las	0	PASS	PASS	PASS	PASS	0
LD34291471.las	0	PASS	PASS	PASS	PASS	0
LD34291474.las	0	PASS	PASS	PASS	PASS	0
LD34291477.las	0	PASS	PASS	PASS	PASS	0
LD34291480.las	0	PASS	PASS	PASS	PASS	0
LD34291483.las	0	PASS	PASS	PASS	PASS	0
LD34291486.las	0	PASS	PASS	PASS	PASS	0
LD34291489.las	0	PASS	PASS	PASS	PASS	0
LD34291492.las	0	PASS	PASS	PASS	PASS	0
LD34291495.las	0	PASS	PASS	PASS	PASS	0
LD34291498.las	0	PASS	PASS	PASS	PASS	0
LD34291501.las	0	PASS	PASS	PASS	PASS	0
LD34291504.las	0	PASS	PASS	PASS	PASS	0
LD34291507.las	0	PASS	PASS	PASS	PASS	0
LD34291510.las	0	PASS	PASS	PASS	PASS	0
LD34291513.las	0	PASS	PASS	PASS	PASS	0
LD34291516.las	0	PASS	PASS	PASS	PASS	0
LD34291519.las	0	PASS	PASS	PASS	PASS	0
LD34291522.las	0	PASS	PASS	PASS	PASS	0
LD34291525.las	0	PASS	PASS	PASS	PASS	0
LD34291528.las	0	PASS	PASS	PASS	PASS	0
LD34291531.las	0	PASS	PASS	PASS	PASS	0
LD34291534.las	0	PASS	PASS	PASS	PASS	0
LD34291537.las	0	PASS	PASS	PASS	PASS	0
LD34291540.las	0	PASS	PASS	PASS	PASS	0
LD34291543.las	0	PASS	PASS	PASS	PASS	0
LD34291546.las	0	PASS	PASS	PASS	PASS	0
LD34291549.las	0	PASS	PASS	PASS	PASS	0
LD34291552.las	0	PASS	PASS	PASS	PASS	0
LD34291555.las	0	PASS	PASS	PASS	PASS	0
LD34291558.las	0	PASS	PASS	PASS	PASS	0
LD34291561.las	0	PASS	PASS	PASS	PASS	0
LD34291564.las	0	PASS	PASS	PASS	PASS	0
LD34291567.las	0	PASS	PASS	PASS	PASS	0
LD34291570.las	0	PASS	PASS	PASS	PASS	0
LD34291573.las	0	PASS	PASS	PASS	PASS	0
LD34291576.las	0	PASS	PASS	PASS	PASS	0
LD34291579.las	0	PASS	PASS	PASS	PASS	0
LD34291582.las	0	PASS	PASS	PASS	PASS	0
LD34291585.las	0	PASS	PASS	PASS	PASS	0
LD34291588.las	0	PASS	PASS	PASS	PASS	0
LD34291591.las	0	PASS	PASS	PASS	PASS	0
LD34291594.las	0	PASS	PASS	PASS	PASS	0
LD34291597.las	0	PASS	PASS	PASS	PASS	0
LD34291600.las	0	PASS	PASS	PASS	PASS	0
LD34291603.las	0	PASS	PASS	PASS	PASS	0
LD34291606.las	0	PASS	PASS	PASS	PASS	0

DPH-1.2 Report on ASPRS LAS File Format (Tiled Data) - File Integrity - continued

File	Number of Points Outside Extent	Offset To Point Data	Offset To EVLR	Number Of Points	Number of Points by Return	Number of Duplicate Points
LD34291609.las	0	PASS	PASS	PASS	PASS	0
LD34321396.las	0	PASS	PASS	PASS	PASS	0
LD34321399.las	0	PASS	PASS	PASS	PASS	0
LD34321402.las	0	PASS	PASS	PASS	PASS	0
LD34321405.las	0	PASS	PASS	PASS	PASS	0
LD34321408.las	0	PASS	PASS	PASS	PASS	0
LD34321411.las	0	PASS	PASS	PASS	PASS	0
LD34321414.las	0	PASS	PASS	PASS	PASS	0
LD34321417.las	0	PASS	PASS	PASS	PASS	0
LD34321420.las	0	PASS	PASS	PASS	PASS	0
LD34321423.las	0	PASS	PASS	PASS	PASS	0
LD34321426.las	0	PASS	PASS	PASS	PASS	0
LD34321429.las	0	PASS	PASS	PASS	PASS	0
LD34321432.las	0	PASS	PASS	PASS	PASS	0
LD34321435.las	0	PASS	PASS	PASS	PASS	0
LD34321438.las	0	PASS	PASS	PASS	PASS	0
LD34321441.las	0	PASS	PASS	PASS	PASS	0
LD34321444.las	0	PASS	PASS	PASS	PASS	0
LD34321447.las	0	PASS	PASS	PASS	PASS	0
LD34321450.las	0	PASS	PASS	PASS	PASS	0
LD34321453.las	0	PASS	PASS	PASS	PASS	0
LD34321456.las	0	PASS	PASS	PASS	PASS	0
LD34321459.las	0	PASS	PASS	PASS	PASS	0
LD34321462.las	0	PASS	PASS	PASS	PASS	0
LD34321465.las	0	PASS	PASS	PASS	PASS	0
LD34321468.las	0	PASS	PASS	PASS	PASS	0
LD34321471.las	0	PASS	PASS	PASS	PASS	0
LD34321474.las	0	PASS	PASS	PASS	PASS	0
LD34321477.las	0	PASS	PASS	PASS	PASS	0
LD34321480.las	0	PASS	PASS	PASS	PASS	0
LD34321483.las	0	PASS	PASS	PASS	PASS	0
LD34321486.las	0	PASS	PASS	PASS	PASS	0
LD34321489.las	0	PASS	PASS	PASS	PASS	0
LD34321492.las	0	PASS	PASS	PASS	PASS	0
LD34321495.las	0	PASS	PASS	PASS	PASS	0
LD34321498.las	0	PASS	PASS	PASS	PASS	0
LD34321501.las	0	PASS	PASS	PASS	PASS	0
LD34321504.las	0	PASS	PASS	PASS	PASS	0
LD34321507.las	0	PASS	PASS	PASS	PASS	0
LD34321510.las	0	PASS	PASS	PASS	PASS	0
LD34321513.las	0	PASS	PASS	PASS	PASS	0
LD34321516.las	0	PASS	PASS	PASS	PASS	0
LD34321519.las	0	PASS	PASS	PASS	PASS	0
LD34321522.las	0	PASS	PASS	PASS	PASS	0
LD34321525.las	0	PASS	PASS	PASS	PASS	0
LD34321528.las	0	PASS	PASS	PASS	PASS	0
LD34321531.las	0	PASS	PASS	PASS	PASS	0
LD34321534.las	0	PASS	PASS	PASS	PASS	0
LD34321537.las	0	PASS	PASS	PASS	PASS	0

DPH-1.2 Report on ASPRS LAS File Format (Tiled Data) - File Integrity - continued

File	Number of Points Outside Extent	Offset To Point Data	Offset To EVLR	Number Of Points	Number of Points by Return	Number of Duplicate Points
LD34321540.las	0	PASS	PASS	PASS	PASS	0
LD34321543.las	0	PASS	PASS	PASS	PASS	0
LD34321546.las	0	PASS	PASS	PASS	PASS	0
LD34321549.las	0	PASS	PASS	PASS	PASS	0
LD34321552.las	0	PASS	PASS	PASS	PASS	0
LD34321555.las	0	PASS	PASS	PASS	PASS	0
LD34321558.las	0	PASS	PASS	PASS	PASS	0
LD34321561.las	0	PASS	PASS	PASS	PASS	0
LD34321564.las	0	PASS	PASS	PASS	PASS	0
LD34321567.las	0	PASS	PASS	PASS	PASS	0
LD34321570.las	0	PASS	PASS	PASS	PASS	0
LD34321573.las	0	PASS	PASS	PASS	PASS	0
LD34321576.las	0	PASS	PASS	PASS	PASS	0
LD34321579.las	0	PASS	PASS	PASS	PASS	0
LD34321582.las	0	PASS	PASS	PASS	PASS	0
LD34321585.las	0	PASS	PASS	PASS	PASS	0
LD34321588.las	0	PASS	PASS	PASS	PASS	0
LD34321591.las	0	PASS	PASS	PASS	PASS	0
LD34321594.las	0	PASS	PASS	PASS	PASS	0
LD34321597.las	0	PASS	PASS	PASS	PASS	0
LD34321600.las	0	PASS	PASS	PASS	PASS	0
LD34321603.las	0	PASS	PASS	PASS	PASS	0
LD34321606.las	0	PASS	PASS	PASS	PASS	0
LD34321609.las	0	PASS	PASS	PASS	PASS	0
LD34351396.las	0	PASS	PASS	PASS	PASS	0
LD34351399.las	0	PASS	PASS	PASS	PASS	0
LD34351402.las	0	PASS	PASS	PASS	PASS	0
LD34351405.las	0	PASS	PASS	PASS	PASS	0
LD34351408.las	0	PASS	PASS	PASS	PASS	0
LD34351411.las	0	PASS	PASS	PASS	PASS	0
LD34351414.las	0	PASS	PASS	PASS	PASS	0
LD34351417.las	0	PASS	PASS	PASS	PASS	0
LD34351420.las	0	PASS	PASS	PASS	PASS	0
LD34351423.las	0	PASS	PASS	PASS	PASS	0
LD34351426.las	0	PASS	PASS	PASS	PASS	0
LD34351429.las	0	PASS	PASS	PASS	PASS	0
LD34351432.las	0	PASS	PASS	PASS	PASS	0
LD34351435.las	0	PASS	PASS	PASS	PASS	0
LD34351438.las	0	PASS	PASS	PASS	PASS	0
LD34351441.las	0	PASS	PASS	PASS	PASS	0
LD34351444.las	0	PASS	PASS	PASS	PASS	0
LD34351447.las	0	PASS	PASS	PASS	PASS	0
LD34351450.las	0	PASS	PASS	PASS	PASS	0
LD34351453.las	0	PASS	PASS	PASS	PASS	0
LD34351456.las	0	PASS	PASS	PASS	PASS	0
LD34351459.las	0	PASS	PASS	PASS	PASS	0
LD34351462.las	0	PASS	PASS	PASS	PASS	0
LD34351465.las	0	PASS	PASS	PASS	PASS	0
LD34351468.las	0	PASS	PASS	PASS	PASS	0

DPH-1.2 Report on ASPRS LAS File Format (Tiled Data) - File Integrity - continued

File	Number of Points Outside Extent	Offset To Point Data	Offset To EVLR	Number Of Points	Number of Points by Return	Number of Duplicate Points
LD34351471.las	0	PASS	PASS	PASS	PASS	0
LD34351474.las	0	PASS	PASS	PASS	PASS	0
LD34351477.las	0	PASS	PASS	PASS	PASS	0
LD34351480.las	0	PASS	PASS	PASS	PASS	0
LD34351483.las	0	PASS	PASS	PASS	PASS	0
LD34351486.las	0	PASS	PASS	PASS	PASS	0
LD34351489.las	0	PASS	PASS	PASS	PASS	0
LD34351492.las	0	PASS	PASS	PASS	PASS	0
LD34351495.las	0	PASS	PASS	PASS	PASS	0
LD34351498.las	0	PASS	PASS	PASS	PASS	0
LD34351501.las	0	PASS	PASS	PASS	PASS	0
LD34351504.las	0	PASS	PASS	PASS	PASS	0
LD34351507.las	0	PASS	PASS	PASS	PASS	0
LD34351510.las	0	PASS	PASS	PASS	PASS	0
LD34351513.las	0	PASS	PASS	PASS	PASS	0
LD34351516.las	0	PASS	PASS	PASS	PASS	0
LD34351519.las	0	PASS	PASS	PASS	PASS	0
LD34351522.las	0	PASS	PASS	PASS	PASS	0
LD34351525.las	0	PASS	PASS	PASS	PASS	0
LD34351528.las	0	PASS	PASS	PASS	PASS	0
LD34351531.las	0	PASS	PASS	PASS	PASS	0
LD34351534.las	0	PASS	PASS	PASS	PASS	0
LD34351537.las	0	PASS	PASS	PASS	PASS	0
LD34351540.las	0	PASS	PASS	PASS	PASS	0
LD34351543.las	0	PASS	PASS	PASS	PASS	0
LD34351546.las	0	PASS	PASS	PASS	PASS	0
LD34351549.las	0	PASS	PASS	PASS	PASS	0
LD34351552.las	0	PASS	PASS	PASS	PASS	0
LD34351555.las	0	PASS	PASS	PASS	PASS	0
LD34351558.las	0	PASS	PASS	PASS	PASS	0
LD34351561.las	0	PASS	PASS	PASS	PASS	0
LD34351564.las	0	PASS	PASS	PASS	PASS	0
LD34351567.las	0	PASS	PASS	PASS	PASS	0
LD34351570.las	0	PASS	PASS	PASS	PASS	0
LD34351573.las	0	PASS	PASS	PASS	PASS	0
LD34351576.las	0	PASS	PASS	PASS	PASS	0
LD34351579.las	0	PASS	PASS	PASS	PASS	0
LD34351582.las	0	PASS	PASS	PASS	PASS	0
LD34351585.las	0	PASS	PASS	PASS	PASS	0
LD34351588.las	0	PASS	PASS	PASS	PASS	0
LD34351591.las	0	PASS	PASS	PASS	PASS	0
LD34351594.las	0	PASS	PASS	PASS	PASS	0
LD34351597.las	0	PASS	PASS	PASS	PASS	0
LD34351600.las	0	PASS	PASS	PASS	PASS	0
LD34351603.las	0	PASS	PASS	PASS	PASS	0
LD34351606.las	0	PASS	PASS	PASS	PASS	0
LD34351609.las	0	PASS	PASS	PASS	PASS	0
LD34381396.las	0	PASS	PASS	PASS	PASS	0
LD34381399.las	0	PASS	PASS	PASS	PASS	0

DPH-1.2 Report on ASPRS LAS File Format (Tiled Data) - File Integrity - continued

File	Number of Points Outside Extent	Offset To Point Data	Offset To EVLR	Number Of Points	Number of Points by Return	Number of Duplicate Points
LD34381402.las	0	PASS	PASS	PASS	PASS	0
LD34381405.las	0	PASS	PASS	PASS	PASS	0
LD34381408.las	0	PASS	PASS	PASS	PASS	0
LD34381411.las	0	PASS	PASS	PASS	PASS	0
LD34381414.las	0	PASS	PASS	PASS	PASS	0
LD34381417.las	0	PASS	PASS	PASS	PASS	0
LD34381420.las	0	PASS	PASS	PASS	PASS	0
LD34381423.las	0	PASS	PASS	PASS	PASS	0
LD34381426.las	0	PASS	PASS	PASS	PASS	0
LD34381429.las	0	PASS	PASS	PASS	PASS	0
LD34381432.las	0	PASS	PASS	PASS	PASS	0
LD34381435.las	0	PASS	PASS	PASS	PASS	0
LD34381438.las	0	PASS	PASS	PASS	PASS	0
LD34381441.las	0	PASS	PASS	PASS	PASS	0
LD34381444.las	0	PASS	PASS	PASS	PASS	0
LD34381447.las	0	PASS	PASS	PASS	PASS	0
LD34381450.las	0	PASS	PASS	PASS	PASS	0
LD34381453.las	0	PASS	PASS	PASS	PASS	0
LD34381456.las	0	PASS	PASS	PASS	PASS	0
LD34381459.las	0	PASS	PASS	PASS	PASS	0
LD34381462.las	0	PASS	PASS	PASS	PASS	0
LD34381465.las	0	PASS	PASS	PASS	PASS	0
LD34381468.las	0	PASS	PASS	PASS	PASS	0
LD34381471.las	0	PASS	PASS	PASS	PASS	0
LD34381474.las	0	PASS	PASS	PASS	PASS	0
LD34381477.las	0	PASS	PASS	PASS	PASS	0
LD34381480.las	0	PASS	PASS	PASS	PASS	0
LD34381483.las	0	PASS	PASS	PASS	PASS	0
LD34381486.las	0	PASS	PASS	PASS	PASS	0
LD34381489.las	0	PASS	PASS	PASS	PASS	0
LD34381492.las	0	PASS	PASS	PASS	PASS	0
LD34381495.las	0	PASS	PASS	PASS	PASS	0
LD34381498.las	0	PASS	PASS	PASS	PASS	0
LD34381501.las	0	PASS	PASS	PASS	PASS	0
LD34381504.las	0	PASS	PASS	PASS	PASS	0
LD34381507.las	0	PASS	PASS	PASS	PASS	0
LD34381510.las	0	PASS	PASS	PASS	PASS	0
LD34381513.las	0	PASS	PASS	PASS	PASS	0
LD34381516.las	0	PASS	PASS	PASS	PASS	0
LD34381519.las	0	PASS	PASS	PASS	PASS	0
LD34381522.las	0	PASS	PASS	PASS	PASS	0
LD34381525.las	0	PASS	PASS	PASS	PASS	0
LD34381528.las	0	PASS	PASS	PASS	PASS	0
LD34381531.las	0	PASS	PASS	PASS	PASS	0
LD34381534.las	0	PASS	PASS	PASS	PASS	0
LD34381537.las	0	PASS	PASS	PASS	PASS	0
LD34381540.las	0	PASS	PASS	PASS	PASS	0
LD34381543.las	0	PASS	PASS	PASS	PASS	0
LD34381546.las	0	PASS	PASS	PASS	PASS	0

DPH-1.2 Report on ASPRS LAS File Format (Tiled Data) - File Integrity - continued

File	Number of Points Outside Extent	Offset To Point Data	Offset To EVLR	Number Of Points	Number of Points by Return	Number of Duplicate Points
LD34381549.las	0	PASS	PASS	PASS	PASS	0
LD34381552.las	0	PASS	PASS	PASS	PASS	0
LD34381555.las	0	PASS	PASS	PASS	PASS	0
LD34381558.las	0	PASS	PASS	PASS	PASS	0
LD34381561.las	0	PASS	PASS	PASS	PASS	0
LD34381564.las	0	PASS	PASS	PASS	PASS	0
LD34381567.las	0	PASS	PASS	PASS	PASS	0
LD34381570.las	0	PASS	PASS	PASS	PASS	0
LD34381573.las	0	PASS	PASS	PASS	PASS	0
LD34381576.las	0	PASS	PASS	PASS	PASS	0
LD34381579.las	0	PASS	PASS	PASS	PASS	0
LD34381582.las	0	PASS	PASS	PASS	PASS	0
LD34381585.las	0	PASS	PASS	PASS	PASS	0
LD34381588.las	0	PASS	PASS	PASS	PASS	0
LD34381591.las	0	PASS	PASS	PASS	PASS	0
LD34381594.las	0	PASS	PASS	PASS	PASS	0
LD34381597.las	0	PASS	PASS	PASS	PASS	0
LD34381600.las	0	PASS	PASS	PASS	PASS	0
LD34381603.las	0	PASS	PASS	PASS	PASS	0
LD34381606.las	0	PASS	PASS	PASS	PASS	0
LD34381609.las	0	PASS	PASS	PASS	PASS	0
LD34411396.las	0	PASS	PASS	PASS	PASS	0
LD34411399.las	0	PASS	PASS	PASS	PASS	0
LD34411402.las	0	PASS	PASS	PASS	PASS	0
LD34411405.las	0	PASS	PASS	PASS	PASS	0
LD34411408.las	0	PASS	PASS	PASS	PASS	0
LD34411411.las	0	PASS	PASS	PASS	PASS	0
LD34411414.las	0	PASS	PASS	PASS	PASS	0
LD34411417.las	0	PASS	PASS	PASS	PASS	0
LD34411420.las	0	PASS	PASS	PASS	PASS	0
LD34411423.las	0	PASS	PASS	PASS	PASS	0
LD34411426.las	0	PASS	PASS	PASS	PASS	0
LD34411429.las	0	PASS	PASS	PASS	PASS	0
LD34411432.las	0	PASS	PASS	PASS	PASS	0
LD34411435.las	0	PASS	PASS	PASS	PASS	0
LD34411438.las	0	PASS	PASS	PASS	PASS	0
LD34411441.las	0	PASS	PASS	PASS	PASS	0
LD34411444.las	0	PASS	PASS	PASS	PASS	0
LD34411447.las	0	PASS	PASS	PASS	PASS	0
LD34411450.las	0	PASS	PASS	PASS	PASS	0
LD34411453.las	0	PASS	PASS	PASS	PASS	0
LD34411456.las	0	PASS	PASS	PASS	PASS	0
LD34411459.las	0	PASS	PASS	PASS	PASS	0
LD34411462.las	0	PASS	PASS	PASS	PASS	0
LD34411465.las	0	PASS	PASS	PASS	PASS	0
LD34411468.las	0	PASS	PASS	PASS	PASS	0
LD34411471.las	0	PASS	PASS	PASS	PASS	0
LD34411474.las	0	PASS	PASS	PASS	PASS	0
LD34411477.las	0	PASS	PASS	PASS	PASS	0

DPH-1.2 Report on ASPRS LAS File Format (Tiled Data) - File Integrity - continued

File	Number of Points Outside Extent	Offset To Point Data	Offset To EVLR	Number Of Points	Number of Points by Return	Number of Duplicate Points
LD34411480.las	0	PASS	PASS	PASS	PASS	0
LD34411483.las	0	PASS	PASS	PASS	PASS	0
LD34411486.las	0	PASS	PASS	PASS	PASS	0
LD34411489.las	0	PASS	PASS	PASS	PASS	0
LD34411492.las	0	PASS	PASS	PASS	PASS	0
LD34411495.las	0	PASS	PASS	PASS	PASS	0
LD34411498.las	0	PASS	PASS	PASS	PASS	0
LD34411501.las	0	PASS	PASS	PASS	PASS	0
LD34411504.las	0	PASS	PASS	PASS	PASS	0
LD34411507.las	0	PASS	PASS	PASS	PASS	0
LD34411510.las	0	PASS	PASS	PASS	PASS	0
LD34411513.las	0	PASS	PASS	PASS	PASS	0
LD34411516.las	0	PASS	PASS	PASS	PASS	0
LD34411519.las	0	PASS	PASS	PASS	PASS	0
LD34411522.las	0	PASS	PASS	PASS	PASS	0
LD34411525.las	0	PASS	PASS	PASS	PASS	0
LD34411528.las	0	PASS	PASS	PASS	PASS	0
LD34411531.las	0	PASS	PASS	PASS	PASS	0
LD34411534.las	0	PASS	PASS	PASS	PASS	0
LD34411537.las	0	PASS	PASS	PASS	PASS	0
LD34411540.las	0	PASS	PASS	PASS	PASS	0
LD34411543.las	0	PASS	PASS	PASS	PASS	0
LD34411546.las	0	PASS	PASS	PASS	PASS	0
LD34411549.las	0	PASS	PASS	PASS	PASS	0
LD34411552.las	0	PASS	PASS	PASS	PASS	0
LD34411555.las	0	PASS	PASS	PASS	PASS	0
LD34411558.las	0	PASS	PASS	PASS	PASS	0
LD34411561.las	0	PASS	PASS	PASS	PASS	0
LD34411564.las	0	PASS	PASS	PASS	PASS	0
LD34411567.las	0	PASS	PASS	PASS	PASS	0
LD34411570.las	0	PASS	PASS	PASS	PASS	0
LD34411573.las	0	PASS	PASS	PASS	PASS	0
LD34411576.las	0	PASS	PASS	PASS	PASS	0
LD34411579.las	0	PASS	PASS	PASS	PASS	0
LD34411582.las	0	PASS	PASS	PASS	PASS	0
LD34411585.las	0	PASS	PASS	PASS	PASS	0
LD34411588.las	0	PASS	PASS	PASS	PASS	0
LD34411591.las	0	PASS	PASS	PASS	PASS	0
LD34411594.las	0	PASS	PASS	PASS	PASS	0
LD34411597.las	0	PASS	PASS	PASS	PASS	0
LD34411600.las	0	PASS	PASS	PASS	PASS	0
LD34411603.las	0	PASS	PASS	PASS	PASS	0
LD34411606.las	0	PASS	PASS	PASS	PASS	0
LD34411609.las	0	PASS	PASS	PASS	PASS	0
LD34411396.las	0	PASS	PASS	PASS	PASS	0
LD34411399.las	0	PASS	PASS	PASS	PASS	0
LD34411402.las	0	PASS	PASS	PASS	PASS	0
LD34411405.las	0	PASS	PASS	PASS	PASS	0
LD34411408.las	0	PASS	PASS	PASS	PASS	0

DPH-1.2 Report on ASPRS LAS File Format (Tiled Data) - File Integrity - continued

File	Number of Points Outside Extent	Offset To Point Data	Offset To EVLR	Number Of Points	Number of Points by Return	Number of Duplicate Points
LD34441411.las	0	PASS	PASS	PASS	PASS	0
LD34441414.las	0	PASS	PASS	PASS	PASS	0
LD34441417.las	0	PASS	PASS	PASS	PASS	0
LD34441420.las	0	PASS	PASS	PASS	PASS	0
LD34441423.las	0	PASS	PASS	PASS	PASS	0
LD34441426.las	0	PASS	PASS	PASS	PASS	0
LD34441429.las	0	PASS	PASS	PASS	PASS	0
LD34441432.las	0	PASS	PASS	PASS	PASS	0
LD34441435.las	0	PASS	PASS	PASS	PASS	0
LD34441438.las	0	PASS	PASS	PASS	PASS	0
LD34441441.las	0	PASS	PASS	PASS	PASS	0
LD34441444.las	0	PASS	PASS	PASS	PASS	0
LD34441447.las	0	PASS	PASS	PASS	PASS	0
LD34441450.las	0	PASS	PASS	PASS	PASS	0
LD34441453.las	0	PASS	PASS	PASS	PASS	0
LD34441456.las	0	PASS	PASS	PASS	PASS	0
LD34441459.las	0	PASS	PASS	PASS	PASS	0
LD34441462.las	0	PASS	PASS	PASS	PASS	0
LD34441465.las	0	PASS	PASS	PASS	PASS	0
LD34441468.las	0	PASS	PASS	PASS	PASS	0
LD34441471.las	0	PASS	PASS	PASS	PASS	0
LD34441474.las	0	PASS	PASS	PASS	PASS	0
LD34441477.las	0	PASS	PASS	PASS	PASS	0
LD34441480.las	0	PASS	PASS	PASS	PASS	0
LD34441483.las	0	PASS	PASS	PASS	PASS	0
LD34441486.las	0	PASS	PASS	PASS	PASS	0
LD34441489.las	0	PASS	PASS	PASS	PASS	0
LD34441492.las	0	PASS	PASS	PASS	PASS	0
LD34441495.las	0	PASS	PASS	PASS	PASS	0
LD34441498.las	0	PASS	PASS	PASS	PASS	0
LD34441501.las	0	PASS	PASS	PASS	PASS	0
LD34441504.las	0	PASS	PASS	PASS	PASS	0
LD34441507.las	0	PASS	PASS	PASS	PASS	0
LD34441510.las	0	PASS	PASS	PASS	PASS	0
LD34441513.las	0	PASS	PASS	PASS	PASS	0
LD34441516.las	0	PASS	PASS	PASS	PASS	0
LD34441519.las	0	PASS	PASS	PASS	PASS	0
LD34441522.las	0	PASS	PASS	PASS	PASS	0
LD34441525.las	0	PASS	PASS	PASS	PASS	0
LD34441528.las	0	PASS	PASS	PASS	PASS	0
LD34441531.las	0	PASS	PASS	PASS	PASS	0
LD34441534.las	0	PASS	PASS	PASS	PASS	0
LD34441537.las	0	PASS	PASS	PASS	PASS	0
LD34441540.las	0	PASS	PASS	PASS	PASS	0
LD34441543.las	0	PASS	PASS	PASS	PASS	0
LD34441546.las	0	PASS	PASS	PASS	PASS	0
LD34441549.las	0	PASS	PASS	PASS	PASS	0
LD34441552.las	0	PASS	PASS	PASS	PASS	0
LD34441555.las	0	PASS	PASS	PASS	PASS	0

DPH-1.2 Report on ASPRS LAS File Format (Tiled Data) - File Integrity - continued

File	Number of Points Outside Extent	Offset To Point Data	Offset To EVLR	Number Of Points	Number of Points by Return	Number of Duplicate Points
LD34441558.las	0	PASS	PASS	PASS	PASS	0
LD34441561.las	0	PASS	PASS	PASS	PASS	0
LD34441564.las	0	PASS	PASS	PASS	PASS	0
LD34441567.las	0	PASS	PASS	PASS	PASS	0
LD34441570.las	0	PASS	PASS	PASS	PASS	0
LD34441573.las	0	PASS	PASS	PASS	PASS	0
LD34441576.las	0	PASS	PASS	PASS	PASS	0
LD34441579.las	0	PASS	PASS	PASS	PASS	0
LD34441582.las	0	PASS	PASS	PASS	PASS	0
LD34441585.las	0	PASS	PASS	PASS	PASS	0
LD34441588.las	0	PASS	PASS	PASS	PASS	0
LD34441591.las	0	PASS	PASS	PASS	PASS	0
LD34441594.las	0	PASS	PASS	PASS	PASS	0
LD34441597.las	0	PASS	PASS	PASS	PASS	0
LD34441600.las	0	PASS	PASS	PASS	PASS	0
LD34441603.las	0	PASS	PASS	PASS	PASS	0
LD34441606.las	0	PASS	PASS	PASS	PASS	0
LD34441609.las	0	PASS	PASS	PASS	PASS	0
LD34471396.las	0	PASS	PASS	PASS	PASS	0
LD34471399.las	0	PASS	PASS	PASS	PASS	0
LD34471402.las	0	PASS	PASS	PASS	PASS	0
LD34471405.las	0	PASS	PASS	PASS	PASS	0
LD34471408.las	0	PASS	PASS	PASS	PASS	0
LD34471411.las	0	PASS	PASS	PASS	PASS	0
LD34471414.las	0	PASS	PASS	PASS	PASS	0
LD34471417.las	0	PASS	PASS	PASS	PASS	0
LD34471420.las	0	PASS	PASS	PASS	PASS	0
LD34471423.las	0	PASS	PASS	PASS	PASS	0
LD34471426.las	0	PASS	PASS	PASS	PASS	0
LD34471429.las	0	PASS	PASS	PASS	PASS	0
LD34471432.las	0	PASS	PASS	PASS	PASS	0
LD34471435.las	0	PASS	PASS	PASS	PASS	0
LD34471438.las	0	PASS	PASS	PASS	PASS	0
LD34471441.las	0	PASS	PASS	PASS	PASS	0
LD34471444.las	0	PASS	PASS	PASS	PASS	0
LD34471447.las	0	PASS	PASS	PASS	PASS	0
LD34471450.las	0	PASS	PASS	PASS	PASS	0
LD34471453.las	0	PASS	PASS	PASS	PASS	0
LD34471456.las	0	PASS	PASS	PASS	PASS	0
LD34471459.las	0	PASS	PASS	PASS	PASS	0
LD34471462.las	0	PASS	PASS	PASS	PASS	0
LD34471465.las	0	PASS	PASS	PASS	PASS	0
LD34471468.las	0	PASS	PASS	PASS	PASS	0
LD34471471.las	0	PASS	PASS	PASS	PASS	0
LD34471474.las	0	PASS	PASS	PASS	PASS	0
LD34471477.las	0	PASS	PASS	PASS	PASS	0
LD34471480.las	0	PASS	PASS	PASS	PASS	0
LD34471483.las	0	PASS	PASS	PASS	PASS	0
LD34471486.las	0	PASS	PASS	PASS	PASS	0

DPH-1.2 Report on ASPRS LAS File Format (Tiled Data) - File Integrity - continued

File	Number of Points Outside Extent	Offset To Point Data	Offset To EVLR	Number Of Points	Number of Points by Return	Number of Duplicate Points
LD34471489.las	0	PASS	PASS	PASS	PASS	0
LD34471492.las	0	PASS	PASS	PASS	PASS	0
LD34471495.las	0	PASS	PASS	PASS	PASS	0
LD34471498.las	0	PASS	PASS	PASS	PASS	0
LD34471501.las	0	PASS	PASS	PASS	PASS	0
LD34471504.las	0	PASS	PASS	PASS	PASS	0
LD34471507.las	0	PASS	PASS	PASS	PASS	0
LD34471510.las	0	PASS	PASS	PASS	PASS	0
LD34471513.las	0	PASS	PASS	PASS	PASS	0
LD34471516.las	0	PASS	PASS	PASS	PASS	0
LD34471519.las	0	PASS	PASS	PASS	PASS	0
LD34471522.las	0	PASS	PASS	PASS	PASS	0
LD34471525.las	0	PASS	PASS	PASS	PASS	0
LD34471528.las	0	PASS	PASS	PASS	PASS	0
LD34471531.las	0	PASS	PASS	PASS	PASS	0
LD34471534.las	0	PASS	PASS	PASS	PASS	0
LD34471537.las	0	PASS	PASS	PASS	PASS	0
LD34471540.las	0	PASS	PASS	PASS	PASS	0
LD34471543.las	0	PASS	PASS	PASS	PASS	0
LD34471546.las	0	PASS	PASS	PASS	PASS	0
LD34471549.las	0	PASS	PASS	PASS	PASS	0
LD34471552.las	0	PASS	PASS	PASS	PASS	0
LD34471555.las	0	PASS	PASS	PASS	PASS	0
LD34471558.las	0	PASS	PASS	PASS	PASS	0
LD34471561.las	0	PASS	PASS	PASS	PASS	0
LD34471564.las	0	PASS	PASS	PASS	PASS	0
LD34471567.las	0	PASS	PASS	PASS	PASS	0
LD34471570.las	0	PASS	PASS	PASS	PASS	0
LD34471573.las	0	PASS	PASS	PASS	PASS	0
LD34471576.las	0	PASS	PASS	PASS	PASS	0
LD34471579.las	0	PASS	PASS	PASS	PASS	0
LD34471582.las	0	PASS	PASS	PASS	PASS	0
LD34471585.las	0	PASS	PASS	PASS	PASS	0
LD34471588.las	0	PASS	PASS	PASS	PASS	0
LD34471591.las	0	PASS	PASS	PASS	PASS	0
LD34471594.las	0	PASS	PASS	PASS	PASS	0
LD34471597.las	0	PASS	PASS	PASS	PASS	0
LD34471600.las	0	PASS	PASS	PASS	PASS	0
LD34471603.las	0	PASS	PASS	PASS	PASS	0
LD34471606.las	0	PASS	PASS	PASS	PASS	0
LD34471609.las	0	PASS	PASS	PASS	PASS	0
LD34501396.las	0	PASS	PASS	PASS	PASS	0
LD34501399.las	0	PASS	PASS	PASS	PASS	0
LD34501402.las	0	PASS	PASS	PASS	PASS	0
LD34501405.las	0	PASS	PASS	PASS	PASS	0
LD34501408.las	0	PASS	PASS	PASS	PASS	0
LD34501411.las	0	PASS	PASS	PASS	PASS	0
LD34501414.las	0	PASS	PASS	PASS	PASS	0
LD34501417.las	0	PASS	PASS	PASS	PASS	0

DPH-1.2 Report on ASPRS LAS File Format (Tiled Data) - File Integrity - continued

File	Number of Points Outside Extent	Offset To Point Data	Offset To EVLR	Number Of Points	Number of Points by Return	Number of Duplicate Points
LD34501420.las	0	PASS	PASS	PASS	PASS	0
LD34501423.las	0	PASS	PASS	PASS	PASS	0
LD34501426.las	0	PASS	PASS	PASS	PASS	0
LD34501429.las	0	PASS	PASS	PASS	PASS	0
LD34501432.las	0	PASS	PASS	PASS	PASS	0
LD34501435.las	0	PASS	PASS	PASS	PASS	0
LD34501438.las	0	PASS	PASS	PASS	PASS	0
LD34501441.las	0	PASS	PASS	PASS	PASS	0
LD34501444.las	0	PASS	PASS	PASS	PASS	0
LD34501447.las	0	PASS	PASS	PASS	PASS	0
LD34501450.las	0	PASS	PASS	PASS	PASS	0
LD34501453.las	0	PASS	PASS	PASS	PASS	0
LD34501456.las	0	PASS	PASS	PASS	PASS	0
LD34501459.las	0	PASS	PASS	PASS	PASS	0
LD34501462.las	0	PASS	PASS	PASS	PASS	0
LD34501465.las	0	PASS	PASS	PASS	PASS	0
LD34501468.las	0	PASS	PASS	PASS	PASS	0
LD34501471.las	0	PASS	PASS	PASS	PASS	0
LD34501474.las	0	PASS	PASS	PASS	PASS	0
LD34501477.las	0	PASS	PASS	PASS	PASS	0
LD34501480.las	0	PASS	PASS	PASS	PASS	0
LD34501483.las	0	PASS	PASS	PASS	PASS	0
LD34501486.las	0	PASS	PASS	PASS	PASS	0
LD34501489.las	0	PASS	PASS	PASS	PASS	0
LD34501492.las	0	PASS	PASS	PASS	PASS	0
LD34501495.las	0	PASS	PASS	PASS	PASS	0
LD34501498.las	0	PASS	PASS	PASS	PASS	0
LD34501501.las	0	PASS	PASS	PASS	PASS	0
LD34501504.las	0	PASS	PASS	PASS	PASS	0
LD34501507.las	0	PASS	PASS	PASS	PASS	0
LD34501510.las	0	PASS	PASS	PASS	PASS	0
LD34501513.las	0	PASS	PASS	PASS	PASS	0
LD34501516.las	0	PASS	PASS	PASS	PASS	0
LD34501519.las	0	PASS	PASS	PASS	PASS	0
LD34501522.las	0	PASS	PASS	PASS	PASS	0
LD34501525.las	0	PASS	PASS	PASS	PASS	0
LD34501528.las	0	PASS	PASS	PASS	PASS	0
LD34501531.las	0	PASS	PASS	PASS	PASS	0
LD34501534.las	0	PASS	PASS	PASS	PASS	0
LD34501537.las	0	PASS	PASS	PASS	PASS	0
LD34501540.las	0	PASS	PASS	PASS	PASS	0
LD34501543.las	0	PASS	PASS	PASS	PASS	0
LD34501546.las	0	PASS	PASS	PASS	PASS	0
LD34501549.las	0	PASS	PASS	PASS	PASS	0
LD34501552.las	0	PASS	PASS	PASS	PASS	0
LD34501555.las	0	PASS	PASS	PASS	PASS	0
LD34501558.las	0	PASS	PASS	PASS	PASS	0
LD34501561.las	0	PASS	PASS	PASS	PASS	0
LD34501564.las	0	PASS	PASS	PASS	PASS	0

DPH-1.2 Report on ASPRS LAS File Format (Tiled Data) - File Integrity - continued

File	Number of Points Outside Extent	Offset To Point Data	Offset To EVLR	Number Of Points	Number of Points by Return	Number of Duplicate Points
LD34501567.las	0	PASS	PASS	PASS	PASS	0
LD34501570.las	0	PASS	PASS	PASS	PASS	0
LD34501573.las	0	PASS	PASS	PASS	PASS	0
LD34501576.las	0	PASS	PASS	PASS	PASS	0
LD34501579.las	0	PASS	PASS	PASS	PASS	0
LD34501582.las	0	PASS	PASS	PASS	PASS	0
LD34501585.las	0	PASS	PASS	PASS	PASS	0
LD34501588.las	0	PASS	PASS	PASS	PASS	0
LD34501591.las	0	PASS	PASS	PASS	PASS	0
LD34501594.las	0	PASS	PASS	PASS	PASS	0
LD34501597.las	0	PASS	PASS	PASS	PASS	0
LD34501600.las	0	PASS	PASS	PASS	PASS	0
LD34501603.las	0	PASS	PASS	PASS	PASS	0
LD34501606.las	0	PASS	PASS	PASS	PASS	0
LD34501609.las	0	PASS	PASS	PASS	PASS	0
LD34531396.las	0	PASS	PASS	PASS	PASS	0
LD34531399.las	0	PASS	PASS	PASS	PASS	0
LD34531402.las	0	PASS	PASS	PASS	PASS	0
LD34531405.las	0	PASS	PASS	PASS	PASS	0
LD34531408.las	0	PASS	PASS	PASS	PASS	0
LD34531411.las	0	PASS	PASS	PASS	PASS	0
LD34531414.las	0	PASS	PASS	PASS	PASS	0
LD34531417.las	0	PASS	PASS	PASS	PASS	0
LD34531420.las	0	PASS	PASS	PASS	PASS	0
LD34531423.las	0	PASS	PASS	PASS	PASS	0
LD34531426.las	0	PASS	PASS	PASS	PASS	0
LD34531429.las	0	PASS	PASS	PASS	PASS	0
LD34531432.las	0	PASS	PASS	PASS	PASS	0
LD34531435.las	0	PASS	PASS	PASS	PASS	0
LD34531438.las	0	PASS	PASS	PASS	PASS	0
LD34531441.las	0	PASS	PASS	PASS	PASS	0
LD34531444.las	0	PASS	PASS	PASS	PASS	0
LD34531447.las	0	PASS	PASS	PASS	PASS	0
LD34531450.las	0	PASS	PASS	PASS	PASS	0
LD34531453.las	0	PASS	PASS	PASS	PASS	0
LD34531456.las	0	PASS	PASS	PASS	PASS	0
LD34531459.las	0	PASS	PASS	PASS	PASS	0
LD34531462.las	0	PASS	PASS	PASS	PASS	0
LD34531465.las	0	PASS	PASS	PASS	PASS	0
LD34531468.las	0	PASS	PASS	PASS	PASS	0
LD34531471.las	0	PASS	PASS	PASS	PASS	0
LD34531474.las	0	PASS	PASS	PASS	PASS	0
LD34531477.las	0	PASS	PASS	PASS	PASS	0
LD34531480.las	0	PASS	PASS	PASS	PASS	0
LD34531483.las	0	PASS	PASS	PASS	PASS	0
LD34531486.las	0	PASS	PASS	PASS	PASS	0
LD34531489.las	0	PASS	PASS	PASS	PASS	0
LD34531492.las	0	PASS	PASS	PASS	PASS	0
LD34531495.las	0	PASS	PASS	PASS	PASS	0

DPH-1.2 Report on ASPRS LAS File Format (Tiled Data) - File Integrity - continued

File	Number of Points Outside Extent	Offset To Point Data	Offset To EVLR	Number Of Points	Number of Points by Return	Number of Duplicate Points
LD34531498.las	0	PASS	PASS	PASS	PASS	0
LD34531501.las	0	PASS	PASS	PASS	PASS	0
LD34531504.las	0	PASS	PASS	PASS	PASS	0
LD34531507.las	0	PASS	PASS	PASS	PASS	0
LD34531510.las	0	PASS	PASS	PASS	PASS	0
LD34531513.las	0	PASS	PASS	PASS	PASS	0
LD34531516.las	0	PASS	PASS	PASS	PASS	0
LD34531519.las	0	PASS	PASS	PASS	PASS	0
LD34531522.las	0	PASS	PASS	PASS	PASS	0
LD34531525.las	0	PASS	PASS	PASS	PASS	0
LD34531528.las	0	PASS	PASS	PASS	PASS	0
LD34531531.las	0	PASS	PASS	PASS	PASS	0
LD34531534.las	0	PASS	PASS	PASS	PASS	0
LD34531537.las	0	PASS	PASS	PASS	PASS	0
LD34531540.las	0	PASS	PASS	PASS	PASS	0
LD34531543.las	0	PASS	PASS	PASS	PASS	0
LD34531546.las	0	PASS	PASS	PASS	PASS	0
LD34531549.las	0	PASS	PASS	PASS	PASS	0
LD34531552.las	0	PASS	PASS	PASS	PASS	0
LD34531555.las	0	PASS	PASS	PASS	PASS	0
LD34531558.las	0	PASS	PASS	PASS	PASS	0
LD34531561.las	0	PASS	PASS	PASS	PASS	0
LD34531564.las	0	PASS	PASS	PASS	PASS	0
LD34531567.las	0	PASS	PASS	PASS	PASS	0
LD34531570.las	0	PASS	PASS	PASS	PASS	0
LD34531573.las	0	PASS	PASS	PASS	PASS	0
LD34531576.las	0	PASS	PASS	PASS	PASS	0
LD34531579.las	0	PASS	PASS	PASS	PASS	0
LD34531582.las	0	PASS	PASS	PASS	PASS	0
LD34531585.las	0	PASS	PASS	PASS	PASS	0
LD34531588.las	0	PASS	PASS	PASS	PASS	0
LD34531591.las	0	PASS	PASS	PASS	PASS	0
LD34531594.las	0	PASS	PASS	PASS	PASS	0
LD34531597.las	0	PASS	PASS	PASS	PASS	0
LD34531600.las	0	PASS	PASS	PASS	PASS	0
LD34531603.las	0	PASS	PASS	PASS	PASS	0
LD34531606.las	0	PASS	PASS	PASS	PASS	0
LD34531609.las	0	PASS	PASS	PASS	PASS	0
LD34561396.las	0	PASS	PASS	PASS	PASS	0
LD34561399.las	0	PASS	PASS	PASS	PASS	0
LD34561402.las	0	PASS	PASS	PASS	PASS	0
LD34561405.las	0	PASS	PASS	PASS	PASS	0
LD34561408.las	0	PASS	PASS	PASS	PASS	0
LD34561411.las	0	PASS	PASS	PASS	PASS	0
LD34561414.las	0	PASS	PASS	PASS	PASS	0
LD34561417.las	0	PASS	PASS	PASS	PASS	0
LD34561420.las	0	PASS	PASS	PASS	PASS	0
LD34561423.las	0	PASS	PASS	PASS	PASS	0
LD34561426.las	0	PASS	PASS	PASS	PASS	0

DPH-1.2 Report on ASPRS LAS File Format (Tiled Data) - File Integrity - continued

File	Number of Points Outside Extent	Offset To Point Data	Offset To EVLR	Number Of Points	Number of Points by Return	Number of Duplicate Points
LD34561429.las	0	PASS	PASS	PASS	PASS	0
LD34561432.las	0	PASS	PASS	PASS	PASS	0
LD34561435.las	0	PASS	PASS	PASS	PASS	0
LD34561438.las	0	PASS	PASS	PASS	PASS	0
LD34561441.las	0	PASS	PASS	PASS	PASS	0
LD34561444.las	0	PASS	PASS	PASS	PASS	0
LD34561447.las	0	PASS	PASS	PASS	PASS	0
LD34561450.las	0	PASS	PASS	PASS	PASS	0
LD34561453.las	0	PASS	PASS	PASS	PASS	0
LD34561456.las	0	PASS	PASS	PASS	PASS	0
LD34561459.las	0	PASS	PASS	PASS	PASS	0
LD34561462.las	0	PASS	PASS	PASS	PASS	0
LD34561465.las	0	PASS	PASS	PASS	PASS	0
LD34561468.las	0	PASS	PASS	PASS	PASS	0
LD34561471.las	0	PASS	PASS	PASS	PASS	0
LD34561474.las	0	PASS	PASS	PASS	PASS	0
LD34561477.las	0	PASS	PASS	PASS	PASS	0
LD34561480.las	0	PASS	PASS	PASS	PASS	0
LD34561483.las	0	PASS	PASS	PASS	PASS	0
LD34561486.las	0	PASS	PASS	PASS	PASS	0
LD34561489.las	0	PASS	PASS	PASS	PASS	0
LD34561492.las	0	PASS	PASS	PASS	PASS	0
LD34561495.las	0	PASS	PASS	PASS	PASS	0
LD34561498.las	0	PASS	PASS	PASS	PASS	0
LD34561501.las	0	PASS	PASS	PASS	PASS	0
LD34561504.las	0	PASS	PASS	PASS	PASS	0
LD34561507.las	0	PASS	PASS	PASS	PASS	0
LD34561510.las	0	PASS	PASS	PASS	PASS	0
LD34561513.las	0	PASS	PASS	PASS	PASS	0
LD34561516.las	0	PASS	PASS	PASS	PASS	0
LD34561519.las	0	PASS	PASS	PASS	PASS	0
LD34561522.las	0	PASS	PASS	PASS	PASS	0
LD34561525.las	0	PASS	PASS	PASS	PASS	0
LD34561528.las	0	PASS	PASS	PASS	PASS	0
LD34561531.las	0	PASS	PASS	PASS	PASS	0
LD34561534.las	0	PASS	PASS	PASS	PASS	0
LD34561537.las	0	PASS	PASS	PASS	PASS	0
LD34561540.las	0	PASS	PASS	PASS	PASS	0
LD34561543.las	0	PASS	PASS	PASS	PASS	0
LD34561546.las	0	PASS	PASS	PASS	PASS	0
LD34561549.las	0	PASS	PASS	PASS	PASS	0
LD34561552.las	0	PASS	PASS	PASS	PASS	0
LD34561555.las	0	PASS	PASS	PASS	PASS	0
LD34561558.las	0	PASS	PASS	PASS	PASS	0
LD34561561.las	0	PASS	PASS	PASS	PASS	0
LD34561564.las	0	PASS	PASS	PASS	PASS	0
LD34561567.las	0	PASS	PASS	PASS	PASS	0
LD34561570.las	0	PASS	PASS	PASS	PASS	0
LD34561573.las	0	PASS	PASS	PASS	PASS	0

DPH-1.2 Report on ASPRS LAS File Format (Tiled Data) - File Integrity - continued

File	Number of Points Outside Extent	Offset To Point Data	Offset To EVLR	Number Of Points	Number of Points by Return	Number of Duplicate Points
LD34561576.las	0	PASS	PASS	PASS	PASS	0
LD34561579.las	0	PASS	PASS	PASS	PASS	0
LD34561582.las	0	PASS	PASS	PASS	PASS	0
LD34561585.las	0	PASS	PASS	PASS	PASS	0
LD34561588.las	0	PASS	PASS	PASS	PASS	0
LD34561591.las	0	PASS	PASS	PASS	PASS	0
LD34561594.las	0	PASS	PASS	PASS	PASS	0
LD34561597.las	0	PASS	PASS	PASS	PASS	0
LD34561600.las	0	PASS	PASS	PASS	PASS	0
LD34561603.las	0	PASS	PASS	PASS	PASS	0
LD34561606.las	0	PASS	PASS	PASS	PASS	0
LD34561609.las	0	PASS	PASS	PASS	PASS	0
LD34591396.las	0	PASS	PASS	PASS	PASS	0
LD34591399.las	0	PASS	PASS	PASS	PASS	0
LD34591402.las	0	PASS	PASS	PASS	PASS	0
LD34591405.las	0	PASS	PASS	PASS	PASS	0
LD34591408.las	0	PASS	PASS	PASS	PASS	0
LD34591411.las	0	PASS	PASS	PASS	PASS	0
LD34591414.las	0	PASS	PASS	PASS	PASS	0
LD34591417.las	0	PASS	PASS	PASS	PASS	0
LD34591420.las	0	PASS	PASS	PASS	PASS	0
LD34591423.las	0	PASS	PASS	PASS	PASS	0
LD34591426.las	0	PASS	PASS	PASS	PASS	0
LD34591429.las	0	PASS	PASS	PASS	PASS	0
LD34591432.las	0	PASS	PASS	PASS	PASS	0
LD34591435.las	0	PASS	PASS	PASS	PASS	0
LD34591438.las	0	PASS	PASS	PASS	PASS	0
LD34591441.las	0	PASS	PASS	PASS	PASS	0
LD34591444.las	0	PASS	PASS	PASS	PASS	0
LD34591447.las	0	PASS	PASS	PASS	PASS	0
LD34591450.las	0	PASS	PASS	PASS	PASS	0
LD34591453.las	0	PASS	PASS	PASS	PASS	0
LD34591456.las	0	PASS	PASS	PASS	PASS	0
LD34591459.las	0	PASS	PASS	PASS	PASS	0
LD34591462.las	0	PASS	PASS	PASS	PASS	0
LD34591465.las	0	PASS	PASS	PASS	PASS	0
LD34591468.las	0	PASS	PASS	PASS	PASS	0
LD34591471.las	0	PASS	PASS	PASS	PASS	0
LD34591474.las	0	PASS	PASS	PASS	PASS	0
LD34591477.las	0	PASS	PASS	PASS	PASS	0
LD34591480.las	0	PASS	PASS	PASS	PASS	0
LD34591483.las	0	PASS	PASS	PASS	PASS	0
LD34591486.las	0	PASS	PASS	PASS	PASS	0
LD34591489.las	0	PASS	PASS	PASS	PASS	0
LD34591492.las	0	PASS	PASS	PASS	PASS	0
LD34591495.las	0	PASS	PASS	PASS	PASS	0
LD34591498.las	0	PASS	PASS	PASS	PASS	0
LD34591501.las	0	PASS	PASS	PASS	PASS	0
LD34591504.las	0	PASS	PASS	PASS	PASS	0

DPH-1.2 Report on ASPRS LAS File Format (Tiled Data) - File Integrity - continued

File	Number of Points Outside Extent	Offset To Point Data	Offset To EVLR	Number Of Points	Number of Points by Return	Number of Duplicate Points
LD34591507.las	0	PASS	PASS	PASS	PASS	0
LD34591510.las	0	PASS	PASS	PASS	PASS	0
LD34591513.las	0	PASS	PASS	PASS	PASS	0
LD34591516.las	0	PASS	PASS	PASS	PASS	0
LD34591519.las	0	PASS	PASS	PASS	PASS	0
LD34591522.las	0	PASS	PASS	PASS	PASS	0
LD34591525.las	0	PASS	PASS	PASS	PASS	0
LD34591528.las	0	PASS	PASS	PASS	PASS	0
LD34591531.las	0	PASS	PASS	PASS	PASS	0
LD34591534.las	0	PASS	PASS	PASS	PASS	0
LD34591537.las	0	PASS	PASS	PASS	PASS	0
LD34591540.las	0	PASS	PASS	PASS	PASS	0
LD34591543.las	0	PASS	PASS	PASS	PASS	0
LD34591546.las	0	PASS	PASS	PASS	PASS	0
LD34591549.las	0	PASS	PASS	PASS	PASS	0
LD34591552.las	0	PASS	PASS	PASS	PASS	0
LD34591555.las	0	PASS	PASS	PASS	PASS	0
LD34591558.las	0	PASS	PASS	PASS	PASS	0
LD34591561.las	0	PASS	PASS	PASS	PASS	0
LD34591564.las	0	PASS	PASS	PASS	PASS	0
LD34591567.las	0	PASS	PASS	PASS	PASS	0
LD34591570.las	0	PASS	PASS	PASS	PASS	0
LD34591573.las	0	PASS	PASS	PASS	PASS	0
LD34591576.las	0	PASS	PASS	PASS	PASS	0
LD34591579.las	0	PASS	PASS	PASS	PASS	0
LD34591582.las	0	PASS	PASS	PASS	PASS	0
LD34591585.las	0	PASS	PASS	PASS	PASS	0
LD34591588.las	0	PASS	PASS	PASS	PASS	0
LD34591591.las	0	PASS	PASS	PASS	PASS	0
LD34591594.las	0	PASS	PASS	PASS	PASS	0
LD34591597.las	0	PASS	PASS	PASS	PASS	0
LD34591600.las	0	PASS	PASS	PASS	PASS	0
LD34591603.las	0	PASS	PASS	PASS	PASS	0
LD34591606.las	0	PASS	PASS	PASS	PASS	0
LD34591609.las	0	PASS	PASS	PASS	PASS	0
LD34621396.las	0	PASS	PASS	PASS	PASS	0
LD34621399.las	0	PASS	PASS	PASS	PASS	0
LD34621402.las	0	PASS	PASS	PASS	PASS	0
LD34621405.las	0	PASS	PASS	PASS	PASS	0
LD34621408.las	0	PASS	PASS	PASS	PASS	0
LD34621411.las	0	PASS	PASS	PASS	PASS	0
LD34621414.las	0	PASS	PASS	PASS	PASS	0
LD34621417.las	0	PASS	PASS	PASS	PASS	0
LD34621420.las	0	PASS	PASS	PASS	PASS	0
LD34621423.las	0	PASS	PASS	PASS	PASS	0
LD34621426.las	0	PASS	PASS	PASS	PASS	0
LD34621429.las	0	PASS	PASS	PASS	PASS	0
LD34621432.las	0	PASS	PASS	PASS	PASS	0
LD34621435.las	0	PASS	PASS	PASS	PASS	0

DPH-1.2 Report on ASPRS LAS File Format (Tiled Data) - File Integrity - continued

File	Number of Points Outside Extent	Offset To Point Data	Offset To EVLR	Number Of Points	Number of Points by Return	Number of Duplicate Points
LD34621438.las	0	PASS	PASS	PASS	PASS	0
LD34621441.las	0	PASS	PASS	PASS	PASS	0
LD34621444.las	0	PASS	PASS	PASS	PASS	0
LD34621447.las	0	PASS	PASS	PASS	PASS	0
LD34621450.las	0	PASS	PASS	PASS	PASS	0
LD34621453.las	0	PASS	PASS	PASS	PASS	0
LD34621456.las	0	PASS	PASS	PASS	PASS	0
LD34621459.las	0	PASS	PASS	PASS	PASS	0
LD34621462.las	0	PASS	PASS	PASS	PASS	0
LD34621465.las	0	PASS	PASS	PASS	PASS	0
LD34621468.las	0	PASS	PASS	PASS	PASS	0
LD34621471.las	0	PASS	PASS	PASS	PASS	0
LD34621474.las	0	PASS	PASS	PASS	PASS	0
LD34621477.las	0	PASS	PASS	PASS	PASS	0
LD34621480.las	0	PASS	PASS	PASS	PASS	0
LD34621483.las	0	PASS	PASS	PASS	PASS	0
LD34621486.las	0	PASS	PASS	PASS	PASS	0
LD34621489.las	0	PASS	PASS	PASS	PASS	0
LD34621492.las	0	PASS	PASS	PASS	PASS	0
LD34621495.las	0	PASS	PASS	PASS	PASS	0
LD34621498.las	0	PASS	PASS	PASS	PASS	0
LD34621501.las	0	PASS	PASS	PASS	PASS	0
LD34621504.las	0	PASS	PASS	PASS	PASS	0
LD34621507.las	0	PASS	PASS	PASS	PASS	0
LD34621510.las	0	PASS	PASS	PASS	PASS	0
LD34621513.las	0	PASS	PASS	PASS	PASS	0
LD34621516.las	0	PASS	PASS	PASS	PASS	0
LD34621519.las	0	PASS	PASS	PASS	PASS	0
LD34621522.las	0	PASS	PASS	PASS	PASS	0
LD34621525.las	0	PASS	PASS	PASS	PASS	0
LD34621528.las	0	PASS	PASS	PASS	PASS	0
LD34621531.las	0	PASS	PASS	PASS	PASS	0
LD34621534.las	0	PASS	PASS	PASS	PASS	0
LD34621537.las	0	PASS	PASS	PASS	PASS	0
LD34621540.las	0	PASS	PASS	PASS	PASS	0
LD34621543.las	0	PASS	PASS	PASS	PASS	0
LD34621546.las	0	PASS	PASS	PASS	PASS	0
LD34621549.las	0	PASS	PASS	PASS	PASS	0
LD34621552.las	0	PASS	PASS	PASS	PASS	0
LD34621555.las	0	PASS	PASS	PASS	PASS	0
LD34621558.las	0	PASS	PASS	PASS	PASS	0
LD34621561.las	0	PASS	PASS	PASS	PASS	0
LD34621564.las	0	PASS	PASS	PASS	PASS	0
LD34621567.las	0	PASS	PASS	PASS	PASS	0
LD34621570.las	0	PASS	PASS	PASS	PASS	0
LD34621573.las	0	PASS	PASS	PASS	PASS	0
LD34621576.las	0	PASS	PASS	PASS	PASS	0
LD34621579.las	0	PASS	PASS	PASS	PASS	0
LD34621582.las	0	PASS	PASS	PASS	PASS	0

DPH-1.2 Report on ASPRS LAS File Format (Tiled Data) - File Integrity - continued

File	Number of Points Outside Extent	Offset To Point Data	Offset To EVLR	Number Of Points	Number of Points by Return	Number of Duplicate Points
LD34621585.las	0	PASS	PASS	PASS	PASS	0
LD34621588.las	0	PASS	PASS	PASS	PASS	0
LD34621591.las	0	PASS	PASS	PASS	PASS	0
LD34621594.las	0	PASS	PASS	PASS	PASS	0
LD34621597.las	0	PASS	PASS	PASS	PASS	0
LD34621600.las	0	PASS	PASS	PASS	PASS	0
LD34621603.las	0	PASS	PASS	PASS	PASS	0
LD34621606.las	0	PASS	PASS	PASS	PASS	0
LD34621609.las	0	PASS	PASS	PASS	PASS	0
LD34651396.las	0	PASS	PASS	PASS	PASS	0
LD34651399.las	0	PASS	PASS	PASS	PASS	0
LD34651402.las	0	PASS	PASS	PASS	PASS	0
LD34651405.las	0	PASS	PASS	PASS	PASS	0
LD34651408.las	0	PASS	PASS	PASS	PASS	0
LD34651411.las	0	PASS	PASS	PASS	PASS	0
LD34651414.las	0	PASS	PASS	PASS	PASS	0
LD34651417.las	0	PASS	PASS	PASS	PASS	0
LD34651420.las	0	PASS	PASS	PASS	PASS	0
LD34651423.las	0	PASS	PASS	PASS	PASS	0
LD34651426.las	0	PASS	PASS	PASS	PASS	0
LD34651429.las	0	PASS	PASS	PASS	PASS	0
LD34651432.las	0	PASS	PASS	PASS	PASS	0
LD34651435.las	0	PASS	PASS	PASS	PASS	0
LD34651438.las	0	PASS	PASS	PASS	PASS	0
LD34651441.las	0	PASS	PASS	PASS	PASS	0
LD34651444.las	0	PASS	PASS	PASS	PASS	0
LD34651447.las	0	PASS	PASS	PASS	PASS	0
LD34651450.las	0	PASS	PASS	PASS	PASS	0
LD34651453.las	0	PASS	PASS	PASS	PASS	0
LD34651456.las	0	PASS	PASS	PASS	PASS	0
LD34651459.las	0	PASS	PASS	PASS	PASS	0
LD34651462.las	0	PASS	PASS	PASS	PASS	0
LD34651465.las	0	PASS	PASS	PASS	PASS	0
LD34651468.las	0	PASS	PASS	PASS	PASS	0
LD34651471.las	0	PASS	PASS	PASS	PASS	0
LD34651474.las	0	PASS	PASS	PASS	PASS	0
LD34651477.las	0	PASS	PASS	PASS	PASS	0
LD34651480.las	0	PASS	PASS	PASS	PASS	0
LD34651483.las	0	PASS	PASS	PASS	PASS	0
LD34651486.las	0	PASS	PASS	PASS	PASS	0
LD34651489.las	0	PASS	PASS	PASS	PASS	0
LD34651492.las	0	PASS	PASS	PASS	PASS	0
LD34651495.las	0	PASS	PASS	PASS	PASS	0
LD34651498.las	0	PASS	PASS	PASS	PASS	0
LD34651501.las	0	PASS	PASS	PASS	PASS	0
LD34651504.las	0	PASS	PASS	PASS	PASS	0
LD34651507.las	0	PASS	PASS	PASS	PASS	0
LD34651510.las	0	PASS	PASS	PASS	PASS	0
LD34651513.las	0	PASS	PASS	PASS	PASS	0

DPH-1.2 Report on ASPRS LAS File Format (Tiled Data) - File Integrity - continued

File	Number of Points Outside Extent	Offset To Point Data	Offset To EVLR	Number Of Points	Number of Points by Return	Number of Duplicate Points
LD34651516.las	0	PASS	PASS	PASS	PASS	0
LD34651519.las	0	PASS	PASS	PASS	PASS	0
LD34651522.las	0	PASS	PASS	PASS	PASS	0
LD34651525.las	0	PASS	PASS	PASS	PASS	0
LD34651528.las	0	PASS	PASS	PASS	PASS	0
LD34651531.las	0	PASS	PASS	PASS	PASS	0
LD34651534.las	0	PASS	PASS	PASS	PASS	0
LD34651537.las	0	PASS	PASS	PASS	PASS	0
LD34651540.las	0	PASS	PASS	PASS	PASS	0
LD34651543.las	0	PASS	PASS	PASS	PASS	0
LD34651546.las	0	PASS	PASS	PASS	PASS	0
LD34651549.las	0	PASS	PASS	PASS	PASS	0
LD34651552.las	0	PASS	PASS	PASS	PASS	0
LD34651555.las	0	PASS	PASS	PASS	PASS	0
LD34651558.las	0	PASS	PASS	PASS	PASS	0
LD34651561.las	0	PASS	PASS	PASS	PASS	0
LD34651564.las	0	PASS	PASS	PASS	PASS	0
LD34651567.las	0	PASS	PASS	PASS	PASS	0
LD34651570.las	0	PASS	PASS	PASS	PASS	0
LD34651573.las	0	PASS	PASS	PASS	PASS	0
LD34651576.las	0	PASS	PASS	PASS	PASS	0
LD34651579.las	0	PASS	PASS	PASS	PASS	0
LD34651582.las	0	PASS	PASS	PASS	PASS	0
LD34651585.las	0	PASS	PASS	PASS	PASS	0
LD34651588.las	0	PASS	PASS	PASS	PASS	0
LD34651591.las	0	PASS	PASS	PASS	PASS	0
LD34651594.las	0	PASS	PASS	PASS	PASS	0
LD34651597.las	0	PASS	PASS	PASS	PASS	0
LD34651600.las	0	PASS	PASS	PASS	PASS	0
LD34651603.las	0	PASS	PASS	PASS	PASS	0
LD34651606.las	0	PASS	PASS	PASS	PASS	0
LD34651609.las	0	PASS	PASS	PASS	PASS	0
LD34681396.las	0	PASS	PASS	PASS	PASS	0
LD34681399.las	0	PASS	PASS	PASS	PASS	0
LD34681402.las	0	PASS	PASS	PASS	PASS	0
LD34681405.las	0	PASS	PASS	PASS	PASS	0
LD34681408.las	0	PASS	PASS	PASS	PASS	0
LD34681411.las	0	PASS	PASS	PASS	PASS	0
LD34681414.las	0	PASS	PASS	PASS	PASS	0
LD34681417.las	0	PASS	PASS	PASS	PASS	0
LD34681420.las	0	PASS	PASS	PASS	PASS	0
LD34681423.las	0	PASS	PASS	PASS	PASS	0
LD34681426.las	0	PASS	PASS	PASS	PASS	0
LD34681429.las	0	PASS	PASS	PASS	PASS	0
LD34681432.las	0	PASS	PASS	PASS	PASS	0
LD34681435.las	0	PASS	PASS	PASS	PASS	0
LD34681438.las	0	PASS	PASS	PASS	PASS	0
LD34681441.las	0	PASS	PASS	PASS	PASS	0
LD34681444.las	0	PASS	PASS	PASS	PASS	0

DPH-1.2 Report on ASPRS LAS File Format (Tiled Data) - File Integrity - continued

File	Number of Points Outside Extent	Offset To Point Data	Offset To EVLR	Number Of Points	Number of Points by Return	Number of Duplicate Points
LD34681447.las	0	PASS	PASS	PASS	PASS	0
LD34681450.las	0	PASS	PASS	PASS	PASS	0
LD34681453.las	0	PASS	PASS	PASS	PASS	0
LD34681456.las	0	PASS	PASS	PASS	PASS	0
LD34681459.las	0	PASS	PASS	PASS	PASS	0
LD34681462.las	0	PASS	PASS	PASS	PASS	0
LD34681465.las	0	PASS	PASS	PASS	PASS	0
LD34681468.las	0	PASS	PASS	PASS	PASS	0
LD34681471.las	0	PASS	PASS	PASS	PASS	0
LD34681474.las	0	PASS	PASS	PASS	PASS	0
LD34681477.las	0	PASS	PASS	PASS	PASS	0
LD34681480.las	0	PASS	PASS	PASS	PASS	0
LD34681483.las	0	PASS	PASS	PASS	PASS	0
LD34681486.las	0	PASS	PASS	PASS	PASS	0
LD34681489.las	0	PASS	PASS	PASS	PASS	0
LD34681492.las	0	PASS	PASS	PASS	PASS	0
LD34681495.las	0	PASS	PASS	PASS	PASS	0
LD34681498.las	0	PASS	PASS	PASS	PASS	0
LD34681501.las	0	PASS	PASS	PASS	PASS	0
LD34681504.las	0	PASS	PASS	PASS	PASS	0
LD34681507.las	0	PASS	PASS	PASS	PASS	0
LD34681510.las	0	PASS	PASS	PASS	PASS	0
LD34681513.las	0	PASS	PASS	PASS	PASS	0
LD34681516.las	0	PASS	PASS	PASS	PASS	0
LD34681519.las	0	PASS	PASS	PASS	PASS	0
LD34681522.las	0	PASS	PASS	PASS	PASS	0
LD34681525.las	0	PASS	PASS	PASS	PASS	0
LD34681528.las	0	PASS	PASS	PASS	PASS	0
LD34681531.las	0	PASS	PASS	PASS	PASS	0
LD34681534.las	0	PASS	PASS	PASS	PASS	0
LD34681537.las	0	PASS	PASS	PASS	PASS	0
LD34681540.las	0	PASS	PASS	PASS	PASS	0
LD34681543.las	0	PASS	PASS	PASS	PASS	0
LD34681546.las	0	PASS	PASS	PASS	PASS	0
LD34681549.las	0	PASS	PASS	PASS	PASS	0
LD34681552.las	0	PASS	PASS	PASS	PASS	0
LD34681555.las	0	PASS	PASS	PASS	PASS	0
LD34681558.las	0	PASS	PASS	PASS	PASS	0
LD34681561.las	0	PASS	PASS	PASS	PASS	0
LD34681564.las	0	PASS	PASS	PASS	PASS	0
LD34681567.las	0	PASS	PASS	PASS	PASS	0
LD34681570.las	0	PASS	PASS	PASS	PASS	0
LD34681573.las	0	PASS	PASS	PASS	PASS	0
LD34681576.las	0	PASS	PASS	PASS	PASS	0
LD34681579.las	0	PASS	PASS	PASS	PASS	0
LD34681582.las	0	PASS	PASS	PASS	PASS	0
LD34681585.las	0	PASS	PASS	PASS	PASS	0
LD34681588.las	0	PASS	PASS	PASS	PASS	0
LD34681591.las	0	PASS	PASS	PASS	PASS	0

DPH-1.2 Report on ASPRS LAS File Format (Tiled Data) - File Integrity - continued

File	Number of Points Outside Extent	Offset To Point Data	Offset To EVLR	Number Of Points	Number of Points by Return	Number of Duplicate Points
LD34681594.las	0	PASS	PASS	PASS	PASS	0
LD34681597.las	0	PASS	PASS	PASS	PASS	0
LD34681600.las	0	PASS	PASS	PASS	PASS	0
LD34681603.las	0	PASS	PASS	PASS	PASS	0
LD34681606.las	0	PASS	PASS	PASS	PASS	0
LD34681609.las	0	PASS	PASS	PASS	PASS	0
LD34711396.las	0	PASS	PASS	PASS	PASS	0
LD34711399.las	0	PASS	PASS	PASS	PASS	0
LD34711402.las	0	PASS	PASS	PASS	PASS	0
LD34711405.las	0	PASS	PASS	PASS	PASS	0
LD34711408.las	0	PASS	PASS	PASS	PASS	0
LD34711411.las	0	PASS	PASS	PASS	PASS	0
LD34711414.las	0	PASS	PASS	PASS	PASS	0
LD34711417.las	0	PASS	PASS	PASS	PASS	0
LD34711420.las	0	PASS	PASS	PASS	PASS	0
LD34711423.las	0	PASS	PASS	PASS	PASS	0
LD34711426.las	0	PASS	PASS	PASS	PASS	0
LD34711429.las	0	PASS	PASS	PASS	PASS	0
LD34711432.las	0	PASS	PASS	PASS	PASS	0
LD34711435.las	0	PASS	PASS	PASS	PASS	0
LD34711438.las	0	PASS	PASS	PASS	PASS	0
LD34711441.las	0	PASS	PASS	PASS	PASS	0
LD34711444.las	0	PASS	PASS	PASS	PASS	0
LD34711447.las	0	PASS	PASS	PASS	PASS	0
LD34711450.las	0	PASS	PASS	PASS	PASS	0
LD34711453.las	0	PASS	PASS	PASS	PASS	0
LD34711456.las	0	PASS	PASS	PASS	PASS	0
LD34711459.las	0	PASS	PASS	PASS	PASS	0
LD34711462.las	0	PASS	PASS	PASS	PASS	0
LD34711465.las	0	PASS	PASS	PASS	PASS	0
LD34711468.las	0	PASS	PASS	PASS	PASS	0
LD34711471.las	0	PASS	PASS	PASS	PASS	0
LD34711474.las	0	PASS	PASS	PASS	PASS	0
LD34711477.las	0	PASS	PASS	PASS	PASS	0
LD34711480.las	0	PASS	PASS	PASS	PASS	0
LD34711483.las	0	PASS	PASS	PASS	PASS	0
LD34711486.las	0	PASS	PASS	PASS	PASS	0
LD34711489.las	0	PASS	PASS	PASS	PASS	0
LD34711492.las	0	PASS	PASS	PASS	PASS	0
LD34711495.las	0	PASS	PASS	PASS	PASS	0
LD34711498.las	0	PASS	PASS	PASS	PASS	0
LD34711501.las	0	PASS	PASS	PASS	PASS	0
LD34711504.las	0	PASS	PASS	PASS	PASS	0
LD34711507.las	0	PASS	PASS	PASS	PASS	0
LD34711510.las	0	PASS	PASS	PASS	PASS	0
LD34711513.las	0	PASS	PASS	PASS	PASS	0
LD34711516.las	0	PASS	PASS	PASS	PASS	0
LD34711519.las	0	PASS	PASS	PASS	PASS	0
LD34711522.las	0	PASS	PASS	PASS	PASS	0

DPH-1.2 Report on ASPRS LAS File Format (Tiled Data) - File Integrity - continued

File	Number of Points Outside Extent	Offset To Point Data	Offset To EVLR	Number Of Points	Number of Points by Return	Number of Duplicate Points
LD34711525.las	0	PASS	PASS	PASS	PASS	0
LD34711528.las	0	PASS	PASS	PASS	PASS	0
LD34711531.las	0	PASS	PASS	PASS	PASS	0
LD34711534.las	0	PASS	PASS	PASS	PASS	0
LD34711537.las	0	PASS	PASS	PASS	PASS	0
LD34711540.las	0	PASS	PASS	PASS	PASS	0
LD34711543.las	0	PASS	PASS	PASS	PASS	0
LD34711546.las	0	PASS	PASS	PASS	PASS	0
LD34711549.las	0	PASS	PASS	PASS	PASS	0
LD34711552.las	0	PASS	PASS	PASS	PASS	0
LD34711555.las	0	PASS	PASS	PASS	PASS	0
LD34711558.las	0	PASS	PASS	PASS	PASS	0
LD34711561.las	0	PASS	PASS	PASS	PASS	0
LD34711564.las	0	PASS	PASS	PASS	PASS	0
LD34711567.las	0	PASS	PASS	PASS	PASS	0
LD34711570.las	0	PASS	PASS	PASS	PASS	0
LD34711573.las	0	PASS	PASS	PASS	PASS	0
LD34711576.las	0	PASS	PASS	PASS	PASS	0
LD34711579.las	0	PASS	PASS	PASS	PASS	0
LD34711582.las	0	PASS	PASS	PASS	PASS	0
LD34711585.las	0	PASS	PASS	PASS	PASS	0
LD34711588.las	0	PASS	PASS	PASS	PASS	0
LD34711591.las	0	PASS	PASS	PASS	PASS	0
LD34711594.las	0	PASS	PASS	PASS	PASS	0
LD34711597.las	0	PASS	PASS	PASS	PASS	0
LD34711600.las	0	PASS	PASS	PASS	PASS	0
LD34711603.las	0	PASS	PASS	PASS	PASS	0
LD34711606.las	0	PASS	PASS	PASS	PASS	0
LD34711609.las	0	PASS	PASS	PASS	PASS	0
LD34741396.las	0	PASS	PASS	PASS	PASS	0
LD34741399.las	0	PASS	PASS	PASS	PASS	0
LD34741402.las	0	PASS	PASS	PASS	PASS	0
LD34741405.las	0	PASS	PASS	PASS	PASS	0
LD34741408.las	0	PASS	PASS	PASS	PASS	0
LD34741411.las	0	PASS	PASS	PASS	PASS	0
LD34741414.las	0	PASS	PASS	PASS	PASS	0
LD34741417.las	0	PASS	PASS	PASS	PASS	0
LD34741420.las	0	PASS	PASS	PASS	PASS	0
LD34741423.las	0	PASS	PASS	PASS	PASS	0
LD34741426.las	0	PASS	PASS	PASS	PASS	0
LD34741429.las	0	PASS	PASS	PASS	PASS	0
LD34741432.las	0	PASS	PASS	PASS	PASS	0
LD34741435.las	0	PASS	PASS	PASS	PASS	0
LD34741438.las	0	PASS	PASS	PASS	PASS	0
LD34741441.las	0	PASS	PASS	PASS	PASS	0
LD34741444.las	0	PASS	PASS	PASS	PASS	0
LD34741447.las	0	PASS	PASS	PASS	PASS	0
LD34741450.las	0	PASS	PASS	PASS	PASS	0
LD34741453.las	0	PASS	PASS	PASS	PASS	0

DPH-1.2 Report on ASPRS LAS File Format (Tiled Data) - File Integrity - continued

File	Number of Points Outside Extent	Offset To Point Data	Offset To EVLR	Number Of Points	Number of Points by Return	Number of Duplicate Points
LD34741456.las	0	PASS	PASS	PASS	PASS	0
LD34741459.las	0	PASS	PASS	PASS	PASS	0
LD34741462.las	0	PASS	PASS	PASS	PASS	0
LD34741465.las	0	PASS	PASS	PASS	PASS	0
LD34741468.las	0	PASS	PASS	PASS	PASS	0
LD34741471.las	0	PASS	PASS	PASS	PASS	0
LD34741474.las	0	PASS	PASS	PASS	PASS	0
LD34741477.las	0	PASS	PASS	PASS	PASS	0
LD34741480.las	0	PASS	PASS	PASS	PASS	0
LD34741483.las	0	PASS	PASS	PASS	PASS	0
LD34741486.las	0	PASS	PASS	PASS	PASS	0
LD34741489.las	0	PASS	PASS	PASS	PASS	0
LD34741492.las	0	PASS	PASS	PASS	PASS	0
LD34741495.las	0	PASS	PASS	PASS	PASS	0
LD34741498.las	0	PASS	PASS	PASS	PASS	0
LD34741501.las	0	PASS	PASS	PASS	PASS	0
LD34741504.las	0	PASS	PASS	PASS	PASS	0
LD34741507.las	0	PASS	PASS	PASS	PASS	0
LD34741510.las	0	PASS	PASS	PASS	PASS	0
LD34741513.las	0	PASS	PASS	PASS	PASS	0
LD34741516.las	0	PASS	PASS	PASS	PASS	0
LD34741519.las	0	PASS	PASS	PASS	PASS	0
LD34741522.las	0	PASS	PASS	PASS	PASS	0
LD34741525.las	0	PASS	PASS	PASS	PASS	0
LD34741528.las	0	PASS	PASS	PASS	PASS	0
LD34741531.las	0	PASS	PASS	PASS	PASS	0
LD34741534.las	0	PASS	PASS	PASS	PASS	0
LD34741537.las	0	PASS	PASS	PASS	PASS	0
LD34741540.las	0	PASS	PASS	PASS	PASS	0
LD34741543.las	0	PASS	PASS	PASS	PASS	0
LD34741546.las	0	PASS	PASS	PASS	PASS	0
LD34741549.las	0	PASS	PASS	PASS	PASS	0
LD34741552.las	0	PASS	PASS	PASS	PASS	0
LD34741555.las	0	PASS	PASS	PASS	PASS	0
LD34741558.las	0	PASS	PASS	PASS	PASS	0
LD34741561.las	0	PASS	PASS	PASS	PASS	0
LD34741564.las	0	PASS	PASS	PASS	PASS	0
LD34741567.las	0	PASS	PASS	PASS	PASS	0
LD34741570.las	0	PASS	PASS	PASS	PASS	0
LD34741573.las	0	PASS	PASS	PASS	PASS	0
LD34741576.las	0	PASS	PASS	PASS	PASS	0
LD34741579.las	0	PASS	PASS	PASS	PASS	0
LD34741582.las	0	PASS	PASS	PASS	PASS	0
LD34741585.las	0	PASS	PASS	PASS	PASS	0
LD34741588.las	0	PASS	PASS	PASS	PASS	0
LD34741591.las	0	PASS	PASS	PASS	PASS	0
LD34741594.las	0	PASS	PASS	PASS	PASS	0
LD34741597.las	0	PASS	PASS	PASS	PASS	0
LD34741600.las	0	PASS	PASS	PASS	PASS	0

DPH-1.2 Report on ASPRS LAS File Format (Tiled Data) - File Integrity - continued

File	Number of Points Outside Extent	Offset To Point Data	Offset To EVLR	Number Of Points	Number of Points by Return	Number of Duplicate Points
LD34741603.las	0	PASS	PASS	PASS	PASS	0
LD34741606.las	0	PASS	PASS	PASS	PASS	0
LD34741609.las	0	PASS	PASS	PASS	PASS	0
LD34771396.las	0	PASS	PASS	PASS	PASS	0
LD34771399.las	0	PASS	PASS	PASS	PASS	0
LD34771402.las	0	PASS	PASS	PASS	PASS	0
LD34771405.las	0	PASS	PASS	PASS	PASS	0
LD34771408.las	0	PASS	PASS	PASS	PASS	0
LD34771411.las	0	PASS	PASS	PASS	PASS	0
LD34771414.las	0	PASS	PASS	PASS	PASS	0
LD34771417.las	0	PASS	PASS	PASS	PASS	0
LD34771420.las	0	PASS	PASS	PASS	PASS	0
LD34771423.las	0	PASS	PASS	PASS	PASS	0
LD34771426.las	0	PASS	PASS	PASS	PASS	0
LD34771429.las	0	PASS	PASS	PASS	PASS	0
LD34771432.las	0	PASS	PASS	PASS	PASS	0
LD34771435.las	0	PASS	PASS	PASS	PASS	0
LD34771438.las	0	PASS	PASS	PASS	PASS	0
LD34771441.las	0	PASS	PASS	PASS	PASS	0
LD34771444.las	0	PASS	PASS	PASS	PASS	0
LD34771447.las	0	PASS	PASS	PASS	PASS	0
LD34771450.las	0	PASS	PASS	PASS	PASS	0
LD34771453.las	0	PASS	PASS	PASS	PASS	0
LD34771456.las	0	PASS	PASS	PASS	PASS	0
LD34771459.las	0	PASS	PASS	PASS	PASS	0
LD34771462.las	0	PASS	PASS	PASS	PASS	0
LD34771465.las	0	PASS	PASS	PASS	PASS	0
LD34771468.las	0	PASS	PASS	PASS	PASS	0
LD34771471.las	0	PASS	PASS	PASS	PASS	0
LD34771474.las	0	PASS	PASS	PASS	PASS	0
LD34771477.las	0	PASS	PASS	PASS	PASS	0
LD34771480.las	0	PASS	PASS	PASS	PASS	0
LD34771483.las	0	PASS	PASS	PASS	PASS	0
LD34771486.las	0	PASS	PASS	PASS	PASS	0
LD34771489.las	0	PASS	PASS	PASS	PASS	0
LD34771492.las	0	PASS	PASS	PASS	PASS	0
LD34771495.las	0	PASS	PASS	PASS	PASS	0
LD34771498.las	0	PASS	PASS	PASS	PASS	0
LD34771501.las	0	PASS	PASS	PASS	PASS	0
LD34771504.las	0	PASS	PASS	PASS	PASS	0
LD34771507.las	0	PASS	PASS	PASS	PASS	0
LD34771510.las	0	PASS	PASS	PASS	PASS	0
LD34771513.las	0	PASS	PASS	PASS	PASS	0
LD34771516.las	0	PASS	PASS	PASS	PASS	0
LD34771519.las	0	PASS	PASS	PASS	PASS	0
LD34771522.las	0	PASS	PASS	PASS	PASS	0
LD34771525.las	0	PASS	PASS	PASS	PASS	0
LD34771528.las	0	PASS	PASS	PASS	PASS	0
LD34771531.las	0	PASS	PASS	PASS	PASS	0

DPH-1.2 Report on ASPRS LAS File Format (Tiled Data) - File Integrity - continued

File	Number of Points Outside Extent	Offset To Point Data	Offset To EVLR	Number Of Points	Number of Points by Return	Number of Duplicate Points
LD34771534.las	0	PASS	PASS	PASS	PASS	0
LD34771537.las	0	PASS	PASS	PASS	PASS	0
LD34771540.las	0	PASS	PASS	PASS	PASS	0
LD34771543.las	0	PASS	PASS	PASS	PASS	0
LD34771546.las	0	PASS	PASS	PASS	PASS	0
LD34771549.las	0	PASS	PASS	PASS	PASS	0
LD34771552.las	0	PASS	PASS	PASS	PASS	0
LD34771555.las	0	PASS	PASS	PASS	PASS	0
LD34771558.las	0	PASS	PASS	PASS	PASS	0
LD34771561.las	0	PASS	PASS	PASS	PASS	0
LD34771564.las	0	PASS	PASS	PASS	PASS	0
LD34771567.las	0	PASS	PASS	PASS	PASS	0
LD34771570.las	0	PASS	PASS	PASS	PASS	0
LD34771573.las	0	PASS	PASS	PASS	PASS	0
LD34771576.las	0	PASS	PASS	PASS	PASS	0
LD34771579.las	0	PASS	PASS	PASS	PASS	0
LD34771582.las	0	PASS	PASS	PASS	PASS	0
LD34771585.las	0	PASS	PASS	PASS	PASS	0
LD34771588.las	0	PASS	PASS	PASS	PASS	0
LD34771591.las	0	PASS	PASS	PASS	PASS	0
LD34771594.las	0	PASS	PASS	PASS	PASS	0
LD34771597.las	0	PASS	PASS	PASS	PASS	0
LD34771600.las	0	PASS	PASS	PASS	PASS	0
LD34771603.las	0	PASS	PASS	PASS	PASS	0
LD34771606.las	0	PASS	PASS	PASS	PASS	0
LD34771609.las	0	PASS	PASS	PASS	PASS	0
LD34801396.las	0	PASS	PASS	PASS	PASS	0
LD34801399.las	0	PASS	PASS	PASS	PASS	0
LD34801402.las	0	PASS	PASS	PASS	PASS	0
LD34801405.las	0	PASS	PASS	PASS	PASS	0
LD34801408.las	0	PASS	PASS	PASS	PASS	0
LD34801411.las	0	PASS	PASS	PASS	PASS	0
LD34801414.las	0	PASS	PASS	PASS	PASS	0
LD34801417.las	0	PASS	PASS	PASS	PASS	0
LD34801420.las	0	PASS	PASS	PASS	PASS	0
LD34801423.las	0	PASS	PASS	PASS	PASS	0
LD34801426.las	0	PASS	PASS	PASS	PASS	0
LD34801429.las	0	PASS	PASS	PASS	PASS	0
LD34801432.las	0	PASS	PASS	PASS	PASS	0
LD34801435.las	0	PASS	PASS	PASS	PASS	0
LD34801438.las	0	PASS	PASS	PASS	PASS	0
LD34801441.las	0	PASS	PASS	PASS	PASS	0
LD34801444.las	0	PASS	PASS	PASS	PASS	0
LD34801447.las	0	PASS	PASS	PASS	PASS	0
LD34801450.las	0	PASS	PASS	PASS	PASS	0
LD34801453.las	0	PASS	PASS	PASS	PASS	0
LD34801456.las	0	PASS	PASS	PASS	PASS	0
LD34801459.las	0	PASS	PASS	PASS	PASS	0
LD34801462.las	0	PASS	PASS	PASS	PASS	0

DPH-1.2 Report on ASPRS LAS File Format (Tiled Data) - File Integrity - continued

File	Number of Points Outside Extent	Offset To Point Data	Offset To EVLR	Number Of Points	Number of Points by Return	Number of Duplicate Points
LD34801465.las	0	PASS	PASS	PASS	PASS	0
LD34801468.las	0	PASS	PASS	PASS	PASS	0
LD34801471.las	0	PASS	PASS	PASS	PASS	0
LD34801474.las	0	PASS	PASS	PASS	PASS	0
LD34801477.las	0	PASS	PASS	PASS	PASS	0
LD34801480.las	0	PASS	PASS	PASS	PASS	0
LD34801483.las	0	PASS	PASS	PASS	PASS	0
LD34801486.las	0	PASS	PASS	PASS	PASS	0
LD34801489.las	0	PASS	PASS	PASS	PASS	0
LD34801492.las	0	PASS	PASS	PASS	PASS	0
LD34801495.las	0	PASS	PASS	PASS	PASS	0
LD34801498.las	0	PASS	PASS	PASS	PASS	0
LD34801501.las	0	PASS	PASS	PASS	PASS	0
LD34801504.las	0	PASS	PASS	PASS	PASS	0
LD34801507.las	0	PASS	PASS	PASS	PASS	0
LD34801510.las	0	PASS	PASS	PASS	PASS	0
LD34801513.las	0	PASS	PASS	PASS	PASS	0
LD34801516.las	0	PASS	PASS	PASS	PASS	0
LD34801519.las	0	PASS	PASS	PASS	PASS	0
LD34801522.las	0	PASS	PASS	PASS	PASS	0
LD34801525.las	0	PASS	PASS	PASS	PASS	0
LD34801528.las	0	PASS	PASS	PASS	PASS	0
LD34801531.las	0	PASS	PASS	PASS	PASS	0
LD34801534.las	0	PASS	PASS	PASS	PASS	0
LD34801537.las	0	PASS	PASS	PASS	PASS	0
LD34801540.las	0	PASS	PASS	PASS	PASS	0
LD34801543.las	0	PASS	PASS	PASS	PASS	0
LD34801546.las	0	PASS	PASS	PASS	PASS	0
LD34801549.las	0	PASS	PASS	PASS	PASS	0
LD34801552.las	0	PASS	PASS	PASS	PASS	0
LD34801555.las	0	PASS	PASS	PASS	PASS	0
LD34801558.las	0	PASS	PASS	PASS	PASS	0
LD34801561.las	0	PASS	PASS	PASS	PASS	0
LD34801564.las	0	PASS	PASS	PASS	PASS	0
LD34801567.las	0	PASS	PASS	PASS	PASS	0
LD34801570.las	0	PASS	PASS	PASS	PASS	0
LD34801573.las	0	PASS	PASS	PASS	PASS	0
LD34801576.las	0	PASS	PASS	PASS	PASS	0
LD34801579.las	0	PASS	PASS	PASS	PASS	0
LD34801582.las	0	PASS	PASS	PASS	PASS	0
LD34801585.las	0	PASS	PASS	PASS	PASS	0
LD34801588.las	0	PASS	PASS	PASS	PASS	0
LD34801591.las	0	PASS	PASS	PASS	PASS	0
LD34801594.las	0	PASS	PASS	PASS	PASS	0
LD34801597.las	0	PASS	PASS	PASS	PASS	0
LD34801600.las	0	PASS	PASS	PASS	PASS	0
LD34801603.las	0	PASS	PASS	PASS	PASS	0
LD34801606.las	0	PASS	PASS	PASS	PASS	0
LD34801609.las	0	PASS	PASS	PASS	PASS	0

DPH-1.2 Report on ASPRS LAS File Format (Tiled Data) - File Integrity - continued

File	Number of Points Outside Extent	Offset To Point Data	Offset To EVLR	Number Of Points	Number of Points by Return	Number of Duplicate Points
LD34831396.las	0	PASS	PASS	PASS	PASS	0
LD34831399.las	0	PASS	PASS	PASS	PASS	0
LD34831402.las	0	PASS	PASS	PASS	PASS	0
LD34831405.las	0	PASS	PASS	PASS	PASS	0
LD34831408.las	0	PASS	PASS	PASS	PASS	0
LD34831411.las	0	PASS	PASS	PASS	PASS	0
LD34831414.las	0	PASS	PASS	PASS	PASS	0
LD34831417.las	0	PASS	PASS	PASS	PASS	0
LD34831420.las	0	PASS	PASS	PASS	PASS	0
LD34831423.las	0	PASS	PASS	PASS	PASS	0
LD34831426.las	0	PASS	PASS	PASS	PASS	0
LD34831429.las	0	PASS	PASS	PASS	PASS	0
LD34831432.las	0	PASS	PASS	PASS	PASS	0
LD34831435.las	0	PASS	PASS	PASS	PASS	0
LD34831438.las	0	PASS	PASS	PASS	PASS	0
LD34831441.las	0	PASS	PASS	PASS	PASS	0
LD34831444.las	0	PASS	PASS	PASS	PASS	0
LD34831447.las	0	PASS	PASS	PASS	PASS	0
LD34831450.las	0	PASS	PASS	PASS	PASS	0
LD34831453.las	0	PASS	PASS	PASS	PASS	0
LD34831456.las	0	PASS	PASS	PASS	PASS	0
LD34831459.las	0	PASS	PASS	PASS	PASS	0
LD34831462.las	0	PASS	PASS	PASS	PASS	0
LD34831465.las	0	PASS	PASS	PASS	PASS	0
LD34831468.las	0	PASS	PASS	PASS	PASS	0
LD34831471.las	0	PASS	PASS	PASS	PASS	0
LD34831474.las	0	PASS	PASS	PASS	PASS	0
LD34831477.las	0	PASS	PASS	PASS	PASS	0
LD34831480.las	0	PASS	PASS	PASS	PASS	0
LD34831483.las	0	PASS	PASS	PASS	PASS	0
LD34831486.las	0	PASS	PASS	PASS	PASS	0
LD34831489.las	0	PASS	PASS	PASS	PASS	0
LD34831492.las	0	PASS	PASS	PASS	PASS	0
LD34831495.las	0	PASS	PASS	PASS	PASS	0
LD34831498.las	0	PASS	PASS	PASS	PASS	0
LD34831501.las	0	PASS	PASS	PASS	PASS	0
LD34831504.las	0	PASS	PASS	PASS	PASS	0
LD34831507.las	0	PASS	PASS	PASS	PASS	0
LD34831510.las	0	PASS	PASS	PASS	PASS	0
LD34831513.las	0	PASS	PASS	PASS	PASS	0
LD34831516.las	0	PASS	PASS	PASS	PASS	0
LD34831519.las	0	PASS	PASS	PASS	PASS	0
LD34831522.las	0	PASS	PASS	PASS	PASS	0
LD34831525.las	0	PASS	PASS	PASS	PASS	0
LD34831528.las	0	PASS	PASS	PASS	PASS	0
LD34831531.las	0	PASS	PASS	PASS	PASS	0
LD34831534.las	0	PASS	PASS	PASS	PASS	0
LD34831537.las	0	PASS	PASS	PASS	PASS	0
LD34831540.las	0	PASS	PASS	PASS	PASS	0

DPH-1.2 Report on ASPRS LAS File Format (Tiled Data) - File Integrity - continued

File	Number of Points Outside Extent	Offset To Point Data	Offset To EVLR	Number Of Points	Number of Points by Return	Number of Duplicate Points
LD34831543.las	0	PASS	PASS	PASS	PASS	0
LD34831546.las	0	PASS	PASS	PASS	PASS	0
LD34831549.las	0	PASS	PASS	PASS	PASS	0
LD34831552.las	0	PASS	PASS	PASS	PASS	0
LD34831555.las	0	PASS	PASS	PASS	PASS	0
LD34831558.las	0	PASS	PASS	PASS	PASS	0
LD34831561.las	0	PASS	PASS	PASS	PASS	0
LD34831564.las	0	PASS	PASS	PASS	PASS	0
LD34831567.las	0	PASS	PASS	PASS	PASS	0
LD34831570.las	0	PASS	PASS	PASS	PASS	0
LD34831573.las	0	PASS	PASS	PASS	PASS	0
LD34831576.las	0	PASS	PASS	PASS	PASS	0
LD34831579.las	0	PASS	PASS	PASS	PASS	0
LD34831582.las	0	PASS	PASS	PASS	PASS	0
LD34831585.las	0	PASS	PASS	PASS	PASS	0
LD34831588.las	0	PASS	PASS	PASS	PASS	0
LD34831591.las	0	PASS	PASS	PASS	PASS	0
LD34831594.las	0	PASS	PASS	PASS	PASS	0
LD34831597.las	0	PASS	PASS	PASS	PASS	0
LD34831600.las	0	PASS	PASS	PASS	PASS	0
LD34831603.las	0	PASS	PASS	PASS	PASS	0
LD34831606.las	0	PASS	PASS	PASS	PASS	0
LD34831609.las	0	PASS	PASS	PASS	PASS	0
LD34861396.las	0	PASS	PASS	PASS	PASS	0
LD34861399.las	0	PASS	PASS	PASS	PASS	0
LD34861402.las	0	PASS	PASS	PASS	PASS	0
LD34861405.las	0	PASS	PASS	PASS	PASS	0
LD34861408.las	0	PASS	PASS	PASS	PASS	0
LD34861411.las	0	PASS	PASS	PASS	PASS	0
LD34861414.las	0	PASS	PASS	PASS	PASS	0
LD34861417.las	0	PASS	PASS	PASS	PASS	0
LD34861420.las	0	PASS	PASS	PASS	PASS	0
LD34861423.las	0	PASS	PASS	PASS	PASS	0
LD34861426.las	0	PASS	PASS	PASS	PASS	0
LD34861429.las	0	PASS	PASS	PASS	PASS	0
LD34861432.las	0	PASS	PASS	PASS	PASS	0
LD34861435.las	0	PASS	PASS	PASS	PASS	0
LD34861438.las	0	PASS	PASS	PASS	PASS	0
LD34861441.las	0	PASS	PASS	PASS	PASS	0
LD34861444.las	0	PASS	PASS	PASS	PASS	0
LD34861447.las	0	PASS	PASS	PASS	PASS	0
LD34861450.las	0	PASS	PASS	PASS	PASS	0
LD34861453.las	0	PASS	PASS	PASS	PASS	0
LD34861456.las	0	PASS	PASS	PASS	PASS	0
LD34861459.las	0	PASS	PASS	PASS	PASS	0
LD34861462.las	0	PASS	PASS	PASS	PASS	0
LD34861465.las	0	PASS	PASS	PASS	PASS	0
LD34861468.las	0	PASS	PASS	PASS	PASS	0
LD34861471.las	0	PASS	PASS	PASS	PASS	0

DPH-1.2 Report on ASPRS LAS File Format (Tiled Data) - File Integrity - continued

File	Number of Points Outside Extent	Offset To Point Data	Offset To EVLR	Number Of Points	Number of Points by Return	Number of Duplicate Points
LD34861474.las	0	PASS	PASS	PASS	PASS	0
LD34861477.las	0	PASS	PASS	PASS	PASS	0
LD34861480.las	0	PASS	PASS	PASS	PASS	0
LD34861483.las	0	PASS	PASS	PASS	PASS	0
LD34861486.las	0	PASS	PASS	PASS	PASS	0
LD34861489.las	0	PASS	PASS	PASS	PASS	0
LD34861492.las	0	PASS	PASS	PASS	PASS	0
LD34861495.las	0	PASS	PASS	PASS	PASS	0
LD34861498.las	0	PASS	PASS	PASS	PASS	0
LD34861501.las	0	PASS	PASS	PASS	PASS	0
LD34861504.las	0	PASS	PASS	PASS	PASS	0
LD34861507.las	0	PASS	PASS	PASS	PASS	0
LD34861510.las	0	PASS	PASS	PASS	PASS	0
LD34861513.las	0	PASS	PASS	PASS	PASS	0
LD34861516.las	0	PASS	PASS	PASS	PASS	0
LD34861519.las	0	PASS	PASS	PASS	PASS	0
LD34861522.las	0	PASS	PASS	PASS	PASS	0
LD34861525.las	0	PASS	PASS	PASS	PASS	0
LD34861528.las	0	PASS	PASS	PASS	PASS	0
LD34861531.las	0	PASS	PASS	PASS	PASS	0
LD34861534.las	0	PASS	PASS	PASS	PASS	0
LD34861537.las	0	PASS	PASS	PASS	PASS	0
LD34861540.las	0	PASS	PASS	PASS	PASS	0
LD34861543.las	0	PASS	PASS	PASS	PASS	0
LD34861546.las	0	PASS	PASS	PASS	PASS	0
LD34861549.las	0	PASS	PASS	PASS	PASS	0
LD34861552.las	0	PASS	PASS	PASS	PASS	0
LD34861555.las	0	PASS	PASS	PASS	PASS	0
LD34861558.las	0	PASS	PASS	PASS	PASS	0
LD34861561.las	0	PASS	PASS	PASS	PASS	0
LD34861564.las	0	PASS	PASS	PASS	PASS	0
LD34861567.las	0	PASS	PASS	PASS	PASS	0
LD34861570.las	0	PASS	PASS	PASS	PASS	0
LD34861573.las	0	PASS	PASS	PASS	PASS	0
LD34861576.las	0	PASS	PASS	PASS	PASS	0
LD34861579.las	0	PASS	PASS	PASS	PASS	0
LD34861582.las	0	PASS	PASS	PASS	PASS	0
LD34861585.las	0	PASS	PASS	PASS	PASS	0
LD34861588.las	0	PASS	PASS	PASS	PASS	0
LD34861591.las	0	PASS	PASS	PASS	PASS	0
LD34861594.las	0	PASS	PASS	PASS	PASS	0
LD34861597.las	0	PASS	PASS	PASS	PASS	0
LD34861600.las	0	PASS	PASS	PASS	PASS	0
LD34861603.las	0	PASS	PASS	PASS	PASS	0
LD34861606.las	0	PASS	PASS	PASS	PASS	0
LD34861609.las	0	PASS	PASS	PASS	PASS	0
LD34891396.las	0	PASS	PASS	PASS	PASS	0
LD34891399.las	0	PASS	PASS	PASS	PASS	0
LD34891402.las	0	PASS	PASS	PASS	PASS	0

DPH-1.2 Report on ASPRS LAS File Format (Tiled Data) - File Integrity - continued

File	Number of Points Outside Extent	Offset To Point Data	Offset To EVLR	Number Of Points	Number of Points by Return	Number of Duplicate Points
LD34891405.las	0	PASS	PASS	PASS	PASS	0
LD34891408.las	0	PASS	PASS	PASS	PASS	0
LD34891411.las	0	PASS	PASS	PASS	PASS	0
LD34891414.las	0	PASS	PASS	PASS	PASS	0
LD34891417.las	0	PASS	PASS	PASS	PASS	0
LD34891420.las	0	PASS	PASS	PASS	PASS	0
LD34891423.las	0	PASS	PASS	PASS	PASS	0
LD34891426.las	0	PASS	PASS	PASS	PASS	0
LD34891429.las	0	PASS	PASS	PASS	PASS	0
LD34891432.las	0	PASS	PASS	PASS	PASS	0
LD34891435.las	0	PASS	PASS	PASS	PASS	0
LD34891438.las	0	PASS	PASS	PASS	PASS	0
LD34891441.las	0	PASS	PASS	PASS	PASS	0
LD34891444.las	0	PASS	PASS	PASS	PASS	0
LD34891447.las	0	PASS	PASS	PASS	PASS	0
LD34891450.las	0	PASS	PASS	PASS	PASS	0
LD34891453.las	0	PASS	PASS	PASS	PASS	0
LD34891456.las	0	PASS	PASS	PASS	PASS	0
LD34891459.las	0	PASS	PASS	PASS	PASS	0
LD34891462.las	0	PASS	PASS	PASS	PASS	0
LD34891465.las	0	PASS	PASS	PASS	PASS	0
LD34891468.las	0	PASS	PASS	PASS	PASS	0
LD34891471.las	0	PASS	PASS	PASS	PASS	0
LD34891474.las	0	PASS	PASS	PASS	PASS	0
LD34891477.las	0	PASS	PASS	PASS	PASS	0
LD34891480.las	0	PASS	PASS	PASS	PASS	0
LD34891483.las	0	PASS	PASS	PASS	PASS	0
LD34891486.las	0	PASS	PASS	PASS	PASS	0
LD34891489.las	0	PASS	PASS	PASS	PASS	0
LD34891492.las	0	PASS	PASS	PASS	PASS	0
LD34891495.las	0	PASS	PASS	PASS	PASS	0
LD34891498.las	0	PASS	PASS	PASS	PASS	0
LD34891501.las	0	PASS	PASS	PASS	PASS	0
LD34891504.las	0	PASS	PASS	PASS	PASS	0
LD34891507.las	0	PASS	PASS	PASS	PASS	0
LD34891510.las	0	PASS	PASS	PASS	PASS	0
LD34891513.las	0	PASS	PASS	PASS	PASS	0
LD34891516.las	0	PASS	PASS	PASS	PASS	0
LD34891519.las	0	PASS	PASS	PASS	PASS	0
LD34891522.las	0	PASS	PASS	PASS	PASS	0
LD34891525.las	0	PASS	PASS	PASS	PASS	0
LD34891528.las	0	PASS	PASS	PASS	PASS	0
LD34891531.las	0	PASS	PASS	PASS	PASS	0
LD34891534.las	0	PASS	PASS	PASS	PASS	0
LD34891537.las	0	PASS	PASS	PASS	PASS	0
LD34891540.las	0	PASS	PASS	PASS	PASS	0
LD34891543.las	0	PASS	PASS	PASS	PASS	0
LD34891546.las	0	PASS	PASS	PASS	PASS	0
LD34891549.las	0	PASS	PASS	PASS	PASS	0

DPH-1.2 Report on ASPRS LAS File Format (Tiled Data) - File Integrity - continued

File	Number of Points Outside Extent	Offset To Point Data	Offset To EVLR	Number Of Points	Number of Points by Return	Number of Duplicate Points
LD34891552.las	0	PASS	PASS	PASS	PASS	0
LD34891555.las	0	PASS	PASS	PASS	PASS	0
LD34891558.las	0	PASS	PASS	PASS	PASS	0
LD34891561.las	0	PASS	PASS	PASS	PASS	0
LD34891564.las	0	PASS	PASS	PASS	PASS	0
LD34891567.las	0	PASS	PASS	PASS	PASS	0
LD34891570.las	0	PASS	PASS	PASS	PASS	0
LD34891573.las	0	PASS	PASS	PASS	PASS	0
LD34891576.las	0	PASS	PASS	PASS	PASS	0
LD34891579.las	0	PASS	PASS	PASS	PASS	0
LD34891582.las	0	PASS	PASS	PASS	PASS	0
LD34891585.las	0	PASS	PASS	PASS	PASS	0
LD34891588.las	0	PASS	PASS	PASS	PASS	0
LD34891591.las	0	PASS	PASS	PASS	PASS	0
LD34891594.las	0	PASS	PASS	PASS	PASS	0
LD34891597.las	0	PASS	PASS	PASS	PASS	0
LD34891600.las	0	PASS	PASS	PASS	PASS	0
LD34891603.las	0	PASS	PASS	PASS	PASS	0
LD34891606.las	0	PASS	PASS	PASS	PASS	0
LD34891609.las	0	PASS	PASS	PASS	PASS	0
LD34891612.las	0	PASS	PASS	PASS	PASS	0
LD34921396.las	0	PASS	PASS	PASS	PASS	0
LD34921399.las	0	PASS	PASS	PASS	PASS	0
LD34921402.las	0	PASS	PASS	PASS	PASS	0
LD34921405.las	0	PASS	PASS	PASS	PASS	0
LD34921408.las	0	PASS	PASS	PASS	PASS	0
LD34921411.las	0	PASS	PASS	PASS	PASS	0
LD34921414.las	0	PASS	PASS	PASS	PASS	0
LD34921417.las	0	PASS	PASS	PASS	PASS	0
LD34921420.las	0	PASS	PASS	PASS	PASS	0
LD34921423.las	0	PASS	PASS	PASS	PASS	0
LD34921426.las	0	PASS	PASS	PASS	PASS	0
LD34921429.las	0	PASS	PASS	PASS	PASS	0
LD34921432.las	0	PASS	PASS	PASS	PASS	0
LD34921435.las	0	PASS	PASS	PASS	PASS	0
LD34921438.las	0	PASS	PASS	PASS	PASS	0
LD34921441.las	0	PASS	PASS	PASS	PASS	0
LD34921444.las	0	PASS	PASS	PASS	PASS	0
LD34921447.las	0	PASS	PASS	PASS	PASS	0
LD34921450.las	0	PASS	PASS	PASS	PASS	0
LD34921453.las	0	PASS	PASS	PASS	PASS	0
LD34921456.las	0	PASS	PASS	PASS	PASS	0
LD34921459.las	0	PASS	PASS	PASS	PASS	0
LD34921462.las	0	PASS	PASS	PASS	PASS	0
LD34921465.las	0	PASS	PASS	PASS	PASS	0
LD34921468.las	0	PASS	PASS	PASS	PASS	0
LD34921471.las	0	PASS	PASS	PASS	PASS	0
LD34921474.las	0	PASS	PASS	PASS	PASS	0
LD34921477.las	0	PASS	PASS	PASS	PASS	0

DPH-1.2 Report on ASPRS LAS File Format (Tiled Data) - File Integrity - continued

File	Number of Points Outside Extent	Offset To Point Data	Offset To EVLR	Number Of Points	Number of Points by Return	Number of Duplicate Points
LD34921480.las	0	PASS	PASS	PASS	PASS	0
LD34921483.las	0	PASS	PASS	PASS	PASS	0
LD34921486.las	0	PASS	PASS	PASS	PASS	0
LD34921489.las	0	PASS	PASS	PASS	PASS	0
LD34921492.las	0	PASS	PASS	PASS	PASS	0
LD34921495.las	0	PASS	PASS	PASS	PASS	0
LD34921498.las	0	PASS	PASS	PASS	PASS	0
LD34921501.las	0	PASS	PASS	PASS	PASS	0
LD34921504.las	0	PASS	PASS	PASS	PASS	0
LD34921507.las	0	PASS	PASS	PASS	PASS	0
LD34921510.las	0	PASS	PASS	PASS	PASS	0
LD34921513.las	0	PASS	PASS	PASS	PASS	0
LD34921516.las	0	PASS	PASS	PASS	PASS	0
LD34921519.las	0	PASS	PASS	PASS	PASS	0
LD34921522.las	0	PASS	PASS	PASS	PASS	0
LD34921525.las	0	PASS	PASS	PASS	PASS	0
LD34921528.las	0	PASS	PASS	PASS	PASS	0
LD34921531.las	0	PASS	PASS	PASS	PASS	0
LD34921534.las	0	PASS	PASS	PASS	PASS	0
LD34921537.las	0	PASS	PASS	PASS	PASS	0
LD34921540.las	0	PASS	PASS	PASS	PASS	0
LD34921543.las	0	PASS	PASS	PASS	PASS	0
LD34921546.las	0	PASS	PASS	PASS	PASS	0
LD34921549.las	0	PASS	PASS	PASS	PASS	0
LD34921552.las	0	PASS	PASS	PASS	PASS	0
LD34921555.las	0	PASS	PASS	PASS	PASS	0
LD34921558.las	0	PASS	PASS	PASS	PASS	0
LD34921561.las	0	PASS	PASS	PASS	PASS	0
LD34921564.las	0	PASS	PASS	PASS	PASS	0
LD34921567.las	0	PASS	PASS	PASS	PASS	0
LD34921570.las	0	PASS	PASS	PASS	PASS	0
LD34921573.las	0	PASS	PASS	PASS	PASS	0
LD34921576.las	0	PASS	PASS	PASS	PASS	0
LD34921579.las	0	PASS	PASS	PASS	PASS	0
LD34921582.las	0	PASS	PASS	PASS	PASS	0
LD34921585.las	0	PASS	PASS	PASS	PASS	0
LD34921588.las	0	PASS	PASS	PASS	PASS	0
LD34921591.las	0	PASS	PASS	PASS	PASS	0
LD34921594.las	0	PASS	PASS	PASS	PASS	0
LD34921597.las	0	PASS	PASS	PASS	PASS	0
LD34921600.las	0	PASS	PASS	PASS	PASS	0
LD34921603.las	0	PASS	PASS	PASS	PASS	0
LD34921606.las	0	PASS	PASS	PASS	PASS	0
LD34921609.las	0	PASS	PASS	PASS	PASS	0
LD34921612.las	0	PASS	PASS	PASS	PASS	0
LD34951396.las	0	PASS	PASS	PASS	PASS	0
LD34951399.las	0	PASS	PASS	PASS	PASS	0
LD34951402.las	0	PASS	PASS	PASS	PASS	0
LD34951405.las	0	PASS	PASS	PASS	PASS	0

DPH-1.2 Report on ASPRS LAS File Format (Tiled Data) - File Integrity - continued

File	Number of Points Outside Extent	Offset To Point Data	Offset To EVLR	Number Of Points	Number of Points by Return	Number of Duplicate Points
LD34951408.las	0	PASS	PASS	PASS	PASS	0
LD34951411.las	0	PASS	PASS	PASS	PASS	0
LD34951414.las	0	PASS	PASS	PASS	PASS	0
LD34951417.las	0	PASS	PASS	PASS	PASS	0
LD34951420.las	0	PASS	PASS	PASS	PASS	0
LD34951423.las	0	PASS	PASS	PASS	PASS	0
LD34951426.las	0	PASS	PASS	PASS	PASS	0
LD34951429.las	0	PASS	PASS	PASS	PASS	0
LD34951432.las	0	PASS	PASS	PASS	PASS	0
LD34951435.las	0	PASS	PASS	PASS	PASS	0
LD34951438.las	0	PASS	PASS	PASS	PASS	0
LD34951441.las	0	PASS	PASS	PASS	PASS	0
LD34951444.las	0	PASS	PASS	PASS	PASS	0
LD34951447.las	0	PASS	PASS	PASS	PASS	0
LD34951450.las	0	PASS	PASS	PASS	PASS	0
LD34951453.las	0	PASS	PASS	PASS	PASS	0
LD34951456.las	0	PASS	PASS	PASS	PASS	0
LD34951459.las	0	PASS	PASS	PASS	PASS	0
LD34951462.las	0	PASS	PASS	PASS	PASS	0
LD34951465.las	0	PASS	PASS	PASS	PASS	0
LD34951468.las	0	PASS	PASS	PASS	PASS	0
LD34951471.las	0	PASS	PASS	PASS	PASS	0
LD34951474.las	0	PASS	PASS	PASS	PASS	0
LD34951477.las	0	PASS	PASS	PASS	PASS	0
LD34951480.las	0	PASS	PASS	PASS	PASS	0
LD34951483.las	0	PASS	PASS	PASS	PASS	0
LD34951486.las	0	PASS	PASS	PASS	PASS	0
LD34951489.las	0	PASS	PASS	PASS	PASS	0
LD34951492.las	0	PASS	PASS	PASS	PASS	0
LD34951495.las	0	PASS	PASS	PASS	PASS	0
LD34951498.las	0	PASS	PASS	PASS	PASS	0
LD34951501.las	0	PASS	PASS	PASS	PASS	0
LD34951504.las	0	PASS	PASS	PASS	PASS	0
LD34951507.las	0	PASS	PASS	PASS	PASS	0
LD34951510.las	0	PASS	PASS	PASS	PASS	0
LD34951513.las	0	PASS	PASS	PASS	PASS	0
LD34951516.las	0	PASS	PASS	PASS	PASS	0
LD34951519.las	0	PASS	PASS	PASS	PASS	0
LD34951522.las	0	PASS	PASS	PASS	PASS	0
LD34951525.las	0	PASS	PASS	PASS	PASS	0
LD34951528.las	0	PASS	PASS	PASS	PASS	0
LD34951531.las	0	PASS	PASS	PASS	PASS	0
LD34951534.las	0	PASS	PASS	PASS	PASS	0
LD34951537.las	0	PASS	PASS	PASS	PASS	0
LD34951540.las	0	PASS	PASS	PASS	PASS	0
LD34951543.las	0	PASS	PASS	PASS	PASS	0
LD34951546.las	0	PASS	PASS	PASS	PASS	0
LD34951549.las	0	PASS	PASS	PASS	PASS	0
LD34951552.las	0	PASS	PASS	PASS	PASS	0

DPH-1.2 Report on ASPRS LAS File Format (Tiled Data) - File Integrity - continued

File	Number of Points Outside Extent	Offset To Point Data	Offset To EVLR	Number Of Points	Number of Points by Return	Number of Duplicate Points
LD34951555.las	0	PASS	PASS	PASS	PASS	0
LD34951558.las	0	PASS	PASS	PASS	PASS	0
LD34951561.las	0	PASS	PASS	PASS	PASS	0
LD34951564.las	0	PASS	PASS	PASS	PASS	0
LD34951567.las	0	PASS	PASS	PASS	PASS	0
LD34951570.las	0	PASS	PASS	PASS	PASS	0
LD34951573.las	0	PASS	PASS	PASS	PASS	0
LD34951576.las	0	PASS	PASS	PASS	PASS	0
LD34951579.las	0	PASS	PASS	PASS	PASS	0
LD34951582.las	0	PASS	PASS	PASS	PASS	0
LD34951585.las	0	PASS	PASS	PASS	PASS	0
LD34951588.las	0	PASS	PASS	PASS	PASS	0
LD34951591.las	0	PASS	PASS	PASS	PASS	0
LD34951594.las	0	PASS	PASS	PASS	PASS	0
LD34951597.las	0	PASS	PASS	PASS	PASS	0
LD34951600.las	0	PASS	PASS	PASS	PASS	0
LD34951603.las	0	PASS	PASS	PASS	PASS	0
LD34951606.las	0	PASS	PASS	PASS	PASS	0
LD34951609.las	0	PASS	PASS	PASS	PASS	0
LD34951612.las	0	PASS	PASS	PASS	PASS	0
LD34981396.las	0	PASS	PASS	PASS	PASS	0
LD34981399.las	0	PASS	PASS	PASS	PASS	0
LD34981402.las	0	PASS	PASS	PASS	PASS	0
LD34981405.las	0	PASS	PASS	PASS	PASS	0
LD34981408.las	0	PASS	PASS	PASS	PASS	0
LD34981411.las	0	PASS	PASS	PASS	PASS	0
LD34981414.las	0	PASS	PASS	PASS	PASS	0
LD34981417.las	0	PASS	PASS	PASS	PASS	0
LD34981420.las	0	PASS	PASS	PASS	PASS	0
LD34981423.las	0	PASS	PASS	PASS	PASS	0
LD34981426.las	0	PASS	PASS	PASS	PASS	0
LD34981429.las	0	PASS	PASS	PASS	PASS	0
LD34981432.las	0	PASS	PASS	PASS	PASS	0
LD34981435.las	0	PASS	PASS	PASS	PASS	0
LD34981438.las	0	PASS	PASS	PASS	PASS	0
LD34981441.las	0	PASS	PASS	PASS	PASS	0
LD34981444.las	0	PASS	PASS	PASS	PASS	0
LD34981447.las	0	PASS	PASS	PASS	PASS	0
LD34981450.las	0	PASS	PASS	PASS	PASS	0
LD34981453.las	0	PASS	PASS	PASS	PASS	0
LD34981456.las	0	PASS	PASS	PASS	PASS	0
LD34981459.las	0	PASS	PASS	PASS	PASS	0
LD34981462.las	0	PASS	PASS	PASS	PASS	0
LD34981465.las	0	PASS	PASS	PASS	PASS	0
LD34981468.las	0	PASS	PASS	PASS	PASS	0
LD34981471.las	0	PASS	PASS	PASS	PASS	0
LD34981474.las	0	PASS	PASS	PASS	PASS	0
LD34981477.las	0	PASS	PASS	PASS	PASS	0
LD34981480.las	0	PASS	PASS	PASS	PASS	0

DPH-1.2 Report on ASPRS LAS File Format (Tiled Data) - File Integrity - continued

File	Number of Points Outside Extent	Offset To Point Data	Offset To EVLR	Number Of Points	Number of Points by Return	Number of Duplicate Points
LD34981483.las	0	PASS	PASS	PASS	PASS	0
LD34981486.las	0	PASS	PASS	PASS	PASS	0
LD34981489.las	0	PASS	PASS	PASS	PASS	0
LD34981492.las	0	PASS	PASS	PASS	PASS	0
LD34981495.las	0	PASS	PASS	PASS	PASS	0
LD34981498.las	0	PASS	PASS	PASS	PASS	0
LD34981501.las	0	PASS	PASS	PASS	PASS	0
LD34981504.las	0	PASS	PASS	PASS	PASS	0
LD34981507.las	0	PASS	PASS	PASS	PASS	0
LD34981510.las	0	PASS	PASS	PASS	PASS	0
LD34981513.las	0	PASS	PASS	PASS	PASS	0
LD34981516.las	0	PASS	PASS	PASS	PASS	0
LD34981519.las	0	PASS	PASS	PASS	PASS	0
LD34981522.las	0	PASS	PASS	PASS	PASS	0
LD34981525.las	0	PASS	PASS	PASS	PASS	0
LD34981528.las	0	PASS	PASS	PASS	PASS	0
LD34981531.las	0	PASS	PASS	PASS	PASS	0
LD34981534.las	0	PASS	PASS	PASS	PASS	0
LD34981537.las	0	PASS	PASS	PASS	PASS	0
LD34981540.las	0	PASS	PASS	PASS	PASS	0
LD34981543.las	0	PASS	PASS	PASS	PASS	0
LD34981546.las	0	PASS	PASS	PASS	PASS	0
LD34981549.las	0	PASS	PASS	PASS	PASS	0
LD34981552.las	0	PASS	PASS	PASS	PASS	0
LD34981555.las	0	PASS	PASS	PASS	PASS	0
LD34981558.las	0	PASS	PASS	PASS	PASS	0
LD34981561.las	0	PASS	PASS	PASS	PASS	0
LD34981564.las	0	PASS	PASS	PASS	PASS	0
LD34981567.las	0	PASS	PASS	PASS	PASS	0
LD34981570.las	0	PASS	PASS	PASS	PASS	0
LD34981573.las	0	PASS	PASS	PASS	PASS	0
LD34981576.las	0	PASS	PASS	PASS	PASS	0
LD34981579.las	0	PASS	PASS	PASS	PASS	0
LD34981582.las	0	PASS	PASS	PASS	PASS	0
LD34981585.las	0	PASS	PASS	PASS	PASS	0
LD34981588.las	0	PASS	PASS	PASS	PASS	0
LD34981591.las	0	PASS	PASS	PASS	PASS	0
LD34981594.las	0	PASS	PASS	PASS	PASS	0
LD34981597.las	0	PASS	PASS	PASS	PASS	0
LD34981600.las	0	PASS	PASS	PASS	PASS	0
LD34981603.las	0	PASS	PASS	PASS	PASS	0
LD34981606.las	0	PASS	PASS	PASS	PASS	0
LD34981609.las	0	PASS	PASS	PASS	PASS	0
LD34981612.las	0	PASS	PASS	PASS	PASS	0
LD35011396.las	0	PASS	PASS	PASS	PASS	0
LD35011399.las	0	PASS	PASS	PASS	PASS	0
LD35011402.las	0	PASS	PASS	PASS	PASS	0
LD35011405.las	0	PASS	PASS	PASS	PASS	0
LD35011408.las	0	PASS	PASS	PASS	PASS	0

DPH-1.2 Report on ASPRS LAS File Format (Tiled Data) - File Integrity - continued

File	Number of Points Outside Extent	Offset To Point Data	Offset To EVLR	Number Of Points	Number of Points by Return	Number of Duplicate Points
LD35011411.las	0	PASS	PASS	PASS	PASS	0
LD35011414.las	0	PASS	PASS	PASS	PASS	0
LD35011417.las	0	PASS	PASS	PASS	PASS	0
LD35011420.las	0	PASS	PASS	PASS	PASS	0
LD35011423.las	0	PASS	PASS	PASS	PASS	0
LD35011426.las	0	PASS	PASS	PASS	PASS	0
LD35011429.las	0	PASS	PASS	PASS	PASS	0
LD35011432.las	0	PASS	PASS	PASS	PASS	0
LD35011435.las	0	PASS	PASS	PASS	PASS	0
LD35011438.las	0	PASS	PASS	PASS	PASS	0
LD35011441.las	0	PASS	PASS	PASS	PASS	0
LD35011444.las	0	PASS	PASS	PASS	PASS	0
LD35011447.las	0	PASS	PASS	PASS	PASS	0
LD35011450.las	0	PASS	PASS	PASS	PASS	0
LD35011453.las	0	PASS	PASS	PASS	PASS	0
LD35011456.las	0	PASS	PASS	PASS	PASS	0
LD35011459.las	0	PASS	PASS	PASS	PASS	0
LD35011462.las	0	PASS	PASS	PASS	PASS	0
LD35011465.las	0	PASS	PASS	PASS	PASS	0
LD35011468.las	0	PASS	PASS	PASS	PASS	0
LD35011471.las	0	PASS	PASS	PASS	PASS	0
LD35011474.las	0	PASS	PASS	PASS	PASS	0
LD35011477.las	0	PASS	PASS	PASS	PASS	0
LD35011480.las	0	PASS	PASS	PASS	PASS	0
LD35011483.las	0	PASS	PASS	PASS	PASS	0
LD35011486.las	0	PASS	PASS	PASS	PASS	0
LD35011489.las	0	PASS	PASS	PASS	PASS	0
LD35011492.las	0	PASS	PASS	PASS	PASS	0
LD35011495.las	0	PASS	PASS	PASS	PASS	0
LD35011498.las	0	PASS	PASS	PASS	PASS	0
LD35011501.las	0	PASS	PASS	PASS	PASS	0
LD35011504.las	0	PASS	PASS	PASS	PASS	0
LD35011507.las	0	PASS	PASS	PASS	PASS	0
LD35011510.las	0	PASS	PASS	PASS	PASS	0
LD35011513.las	0	PASS	PASS	PASS	PASS	0
LD35011516.las	0	PASS	PASS	PASS	PASS	0
LD35011519.las	0	PASS	PASS	PASS	PASS	0
LD35011522.las	0	PASS	PASS	PASS	PASS	0
LD35011525.las	0	PASS	PASS	PASS	PASS	0
LD35011528.las	0	PASS	PASS	PASS	PASS	0
LD35011531.las	0	PASS	PASS	PASS	PASS	0
LD35011534.las	0	PASS	PASS	PASS	PASS	0
LD35011537.las	0	PASS	PASS	PASS	PASS	0
LD35011540.las	0	PASS	PASS	PASS	PASS	0
LD35011543.las	0	PASS	PASS	PASS	PASS	0
LD35011546.las	0	PASS	PASS	PASS	PASS	0
LD35011549.las	0	PASS	PASS	PASS	PASS	0
LD35011552.las	0	PASS	PASS	PASS	PASS	0
LD35011555.las	0	PASS	PASS	PASS	PASS	0

DPH-1.2 Report on ASPRS LAS File Format (Tiled Data) - File Integrity - continued

File	Number of Points Outside Extent	Offset To Point Data	Offset To EVLR	Number Of Points	Number of Points by Return	Number of Duplicate Points
LD35011558.las	0	PASS	PASS	PASS	PASS	0
LD35011561.las	0	PASS	PASS	PASS	PASS	0
LD35011564.las	0	PASS	PASS	PASS	PASS	0
LD35011567.las	0	PASS	PASS	PASS	PASS	0
LD35011570.las	0	PASS	PASS	PASS	PASS	0
LD35011573.las	0	PASS	PASS	PASS	PASS	0
LD35011576.las	0	PASS	PASS	PASS	PASS	0
LD35011579.las	0	PASS	PASS	PASS	PASS	0
LD35011582.las	0	PASS	PASS	PASS	PASS	0
LD35011585.las	0	PASS	PASS	PASS	PASS	0
LD35011588.las	0	PASS	PASS	PASS	PASS	0
LD35011591.las	0	PASS	PASS	PASS	PASS	0
LD35011594.las	0	PASS	PASS	PASS	PASS	0
LD35011597.las	0	PASS	PASS	PASS	PASS	0
LD35011600.las	0	PASS	PASS	PASS	PASS	0
LD35011603.las	0	PASS	PASS	PASS	PASS	0
LD35011606.las	0	PASS	PASS	PASS	PASS	0
LD35011609.las	0	PASS	PASS	PASS	PASS	0
LD35011612.las	0	PASS	PASS	PASS	PASS	0
LD35041396.las	0	PASS	PASS	PASS	PASS	0
LD35041399.las	0	PASS	PASS	PASS	PASS	0
LD35041402.las	0	PASS	PASS	PASS	PASS	0
LD35041405.las	0	PASS	PASS	PASS	PASS	0
LD35041408.las	0	PASS	PASS	PASS	PASS	0
LD35041411.las	0	PASS	PASS	PASS	PASS	0
LD35041414.las	0	PASS	PASS	PASS	PASS	0
LD35041417.las	0	PASS	PASS	PASS	PASS	0
LD35041420.las	0	PASS	PASS	PASS	PASS	0
LD35041423.las	0	PASS	PASS	PASS	PASS	0
LD35041426.las	0	PASS	PASS	PASS	PASS	0
LD35041429.las	0	PASS	PASS	PASS	PASS	0
LD35041432.las	0	PASS	PASS	PASS	PASS	0
LD35041435.las	0	PASS	PASS	PASS	PASS	0
LD35041438.las	0	PASS	PASS	PASS	PASS	0
LD35041441.las	0	PASS	PASS	PASS	PASS	0
LD35041444.las	0	PASS	PASS	PASS	PASS	0
LD35041447.las	0	PASS	PASS	PASS	PASS	0
LD35041450.las	0	PASS	PASS	PASS	PASS	0
LD35041453.las	0	PASS	PASS	PASS	PASS	0
LD35041456.las	0	PASS	PASS	PASS	PASS	0
LD35041459.las	0	PASS	PASS	PASS	PASS	0
LD35041462.las	0	PASS	PASS	PASS	PASS	0
LD35041465.las	0	PASS	PASS	PASS	PASS	0
LD35041468.las	0	PASS	PASS	PASS	PASS	0
LD35041471.las	0	PASS	PASS	PASS	PASS	0
LD35041474.las	0	PASS	PASS	PASS	PASS	0
LD35041477.las	0	PASS	PASS	PASS	PASS	0
LD35041480.las	0	PASS	PASS	PASS	PASS	0
LD35041483.las	0	PASS	PASS	PASS	PASS	0

DPH-1.2 Report on ASPRS LAS File Format (Tiled Data) - File Integrity - continued

File	Number of Points Outside Extent	Offset To Point Data	Offset To EVLR	Number Of Points	Number of Points by Return	Number of Duplicate Points
LD35041486.las	0	PASS	PASS	PASS	PASS	0
LD35041489.las	0	PASS	PASS	PASS	PASS	0
LD35041492.las	0	PASS	PASS	PASS	PASS	0
LD35041495.las	0	PASS	PASS	PASS	PASS	0
LD35041498.las	0	PASS	PASS	PASS	PASS	0
LD35041501.las	0	PASS	PASS	PASS	PASS	0
LD35041504.las	0	PASS	PASS	PASS	PASS	0
LD35041507.las	0	PASS	PASS	PASS	PASS	0
LD35041510.las	0	PASS	PASS	PASS	PASS	0
LD35041513.las	0	PASS	PASS	PASS	PASS	0
LD35041516.las	0	PASS	PASS	PASS	PASS	0
LD35041519.las	0	PASS	PASS	PASS	PASS	0
LD35041522.las	0	PASS	PASS	PASS	PASS	0
LD35041525.las	0	PASS	PASS	PASS	PASS	0
LD35041528.las	0	PASS	PASS	PASS	PASS	0
LD35041531.las	0	PASS	PASS	PASS	PASS	0
LD35041534.las	0	PASS	PASS	PASS	PASS	0
LD35041537.las	0	PASS	PASS	PASS	PASS	0
LD35041540.las	0	PASS	PASS	PASS	PASS	0
LD35041543.las	0	PASS	PASS	PASS	PASS	0
LD35041546.las	0	PASS	PASS	PASS	PASS	0
LD35041549.las	0	PASS	PASS	PASS	PASS	0
LD35041552.las	0	PASS	PASS	PASS	PASS	0
LD35041555.las	0	PASS	PASS	PASS	PASS	0
LD35041558.las	0	PASS	PASS	PASS	PASS	0
LD35041561.las	0	PASS	PASS	PASS	PASS	0
LD35041564.las	0	PASS	PASS	PASS	PASS	0
LD35041567.las	0	PASS	PASS	PASS	PASS	0
LD35041570.las	0	PASS	PASS	PASS	PASS	0
LD35041573.las	0	PASS	PASS	PASS	PASS	0
LD35041576.las	0	PASS	PASS	PASS	PASS	0
LD35041579.las	0	PASS	PASS	PASS	PASS	0
LD35041582.las	0	PASS	PASS	PASS	PASS	0
LD35041585.las	0	PASS	PASS	PASS	PASS	0
LD35041588.las	0	PASS	PASS	PASS	PASS	0
LD35041591.las	0	PASS	PASS	PASS	PASS	0
LD35041594.las	0	PASS	PASS	PASS	PASS	0
LD35041597.las	0	PASS	PASS	PASS	PASS	0
LD35041600.las	0	PASS	PASS	PASS	PASS	0
LD35041603.las	0	PASS	PASS	PASS	PASS	0
LD35041606.las	0	PASS	PASS	PASS	PASS	0
LD35041609.las	0	PASS	PASS	PASS	PASS	0
LD35041612.las	0	PASS	PASS	PASS	PASS	0
LD35071396.las	0	PASS	PASS	PASS	PASS	0
LD35071399.las	0	PASS	PASS	PASS	PASS	0
LD35071402.las	0	PASS	PASS	PASS	PASS	0
LD35071405.las	0	PASS	PASS	PASS	PASS	0
LD35071408.las	0	PASS	PASS	PASS	PASS	0
LD35071411.las	0	PASS	PASS	PASS	PASS	0

DPH-1.2 Report on ASPRS LAS File Format (Tiled Data) - File Integrity - continued

File	Number of Points Outside Extent	Offset To Point Data	Offset To EVLR	Number Of Points	Number of Points by Return	Number of Duplicate Points
LD35071414.las	0	PASS	PASS	PASS	PASS	0
LD35071417.las	0	PASS	PASS	PASS	PASS	0
LD35071420.las	0	PASS	PASS	PASS	PASS	0
LD35071423.las	0	PASS	PASS	PASS	PASS	0
LD35071426.las	0	PASS	PASS	PASS	PASS	0
LD35071429.las	0	PASS	PASS	PASS	PASS	0
LD35071432.las	0	PASS	PASS	PASS	PASS	0
LD35071435.las	0	PASS	PASS	PASS	PASS	0
LD35071438.las	0	PASS	PASS	PASS	PASS	0
LD35071441.las	0	PASS	PASS	PASS	PASS	0
LD35071444.las	0	PASS	PASS	PASS	PASS	0
LD35071447.las	0	PASS	PASS	PASS	PASS	0
LD35071450.las	0	PASS	PASS	PASS	PASS	0
LD35071453.las	0	PASS	PASS	PASS	PASS	0
LD35071456.las	0	PASS	PASS	PASS	PASS	0
LD35071459.las	0	PASS	PASS	PASS	PASS	0
LD35071462.las	0	PASS	PASS	PASS	PASS	0
LD35071465.las	0	PASS	PASS	PASS	PASS	0
LD35071468.las	0	PASS	PASS	PASS	PASS	0
LD35071471.las	0	PASS	PASS	PASS	PASS	0
LD35071474.las	0	PASS	PASS	PASS	PASS	0
LD35071477.las	0	PASS	PASS	PASS	PASS	0
LD35071480.las	0	PASS	PASS	PASS	PASS	0
LD35071483.las	0	PASS	PASS	PASS	PASS	0
LD35071486.las	0	PASS	PASS	PASS	PASS	0
LD35071489.las	0	PASS	PASS	PASS	PASS	0
LD35071492.las	0	PASS	PASS	PASS	PASS	0
LD35071495.las	0	PASS	PASS	PASS	PASS	0
LD35071498.las	0	PASS	PASS	PASS	PASS	0
LD35071501.las	0	PASS	PASS	PASS	PASS	0
LD35071504.las	0	PASS	PASS	PASS	PASS	0
LD35071507.las	0	PASS	PASS	PASS	PASS	0
LD35071510.las	0	PASS	PASS	PASS	PASS	0
LD35071513.las	0	PASS	PASS	PASS	PASS	0
LD35071516.las	0	PASS	PASS	PASS	PASS	0
LD35071519.las	0	PASS	PASS	PASS	PASS	0
LD35071522.las	0	PASS	PASS	PASS	PASS	0
LD35071525.las	0	PASS	PASS	PASS	PASS	0
LD35071528.las	0	PASS	PASS	PASS	PASS	0
LD35071531.las	0	PASS	PASS	PASS	PASS	0
LD35071534.las	0	PASS	PASS	PASS	PASS	0
LD35071537.las	0	PASS	PASS	PASS	PASS	0
LD35071540.las	0	PASS	PASS	PASS	PASS	0
LD35071543.las	0	PASS	PASS	PASS	PASS	0
LD35071546.las	0	PASS	PASS	PASS	PASS	0
LD35071549.las	0	PASS	PASS	PASS	PASS	0
LD35071552.las	0	PASS	PASS	PASS	PASS	0
LD35071555.las	0	PASS	PASS	PASS	PASS	0
LD35071558.las	0	PASS	PASS	PASS	PASS	0

DPH-1.2 Report on ASPRS LAS File Format (Tiled Data) - File Integrity - continued

File	Number of Points Outside Extent	Offset To Point Data	Offset To EVLR	Number Of Points	Number of Points by Return	Number of Duplicate Points
LD35071561.las	0	PASS	PASS	PASS	PASS	0
LD35071564.las	0	PASS	PASS	PASS	PASS	0
LD35071567.las	0	PASS	PASS	PASS	PASS	0
LD35071570.las	0	PASS	PASS	PASS	PASS	0
LD35071573.las	0	PASS	PASS	PASS	PASS	0
LD35071576.las	0	PASS	PASS	PASS	PASS	0
LD35071579.las	0	PASS	PASS	PASS	PASS	0
LD35071582.las	0	PASS	PASS	PASS	PASS	0
LD35071585.las	0	PASS	PASS	PASS	PASS	0
LD35071588.las	0	PASS	PASS	PASS	PASS	0
LD35071591.las	0	PASS	PASS	PASS	PASS	0
LD35071594.las	0	PASS	PASS	PASS	PASS	0
LD35071597.las	0	PASS	PASS	PASS	PASS	0
LD35071600.las	0	PASS	PASS	PASS	PASS	0
LD35071603.las	0	PASS	PASS	PASS	PASS	0
LD35071606.las	0	PASS	PASS	PASS	PASS	0
LD35071609.las	0	PASS	PASS	PASS	PASS	0
LD35071612.las	0	PASS	PASS	PASS	PASS	0
LD35101396.las	0	PASS	PASS	PASS	PASS	0
LD35101399.las	0	PASS	PASS	PASS	PASS	0
LD35101402.las	0	PASS	PASS	PASS	PASS	0
LD35101405.las	0	PASS	PASS	PASS	PASS	0
LD35101408.las	0	PASS	PASS	PASS	PASS	0
LD35101411.las	0	PASS	PASS	PASS	PASS	0
LD35101414.las	0	PASS	PASS	PASS	PASS	0
LD35101417.las	0	PASS	PASS	PASS	PASS	0
LD35101420.las	0	PASS	PASS	PASS	PASS	0
LD35101423.las	0	PASS	PASS	PASS	PASS	0
LD35101426.las	0	PASS	PASS	PASS	PASS	0
LD35101429.las	0	PASS	PASS	PASS	PASS	0
LD35101432.las	0	PASS	PASS	PASS	PASS	0
LD35101435.las	0	PASS	PASS	PASS	PASS	0
LD35101438.las	0	PASS	PASS	PASS	PASS	0
LD35101441.las	0	PASS	PASS	PASS	PASS	0
LD35101444.las	0	PASS	PASS	PASS	PASS	0
LD35101447.las	0	PASS	PASS	PASS	PASS	0
LD35101450.las	0	PASS	PASS	PASS	PASS	0
LD35101453.las	0	PASS	PASS	PASS	PASS	0
LD35101456.las	0	PASS	PASS	PASS	PASS	0
LD35101459.las	0	PASS	PASS	PASS	PASS	0
LD35101462.las	0	PASS	PASS	PASS	PASS	0
LD35101465.las	0	PASS	PASS	PASS	PASS	0
LD35101468.las	0	PASS	PASS	PASS	PASS	0
LD35101471.las	0	PASS	PASS	PASS	PASS	0
LD35101474.las	0	PASS	PASS	PASS	PASS	0
LD35101477.las	0	PASS	PASS	PASS	PASS	0
LD35101480.las	0	PASS	PASS	PASS	PASS	0
LD35101483.las	0	PASS	PASS	PASS	PASS	0
LD35101486.las	0	PASS	PASS	PASS	PASS	0

DPH-1.2 Report on ASPRS LAS File Format (Tiled Data) - File Integrity - continued

File	Number of Points Outside Extent	Offset To Point Data	Offset To EVLR	Number Of Points	Number of Points by Return	Number of Duplicate Points
LD35101489.las	0	PASS	PASS	PASS	PASS	0
LD35101492.las	0	PASS	PASS	PASS	PASS	0
LD35101495.las	0	PASS	PASS	PASS	PASS	0
LD35101498.las	0	PASS	PASS	PASS	PASS	0
LD35101501.las	0	PASS	PASS	PASS	PASS	0
LD35101504.las	0	PASS	PASS	PASS	PASS	0
LD35101507.las	0	PASS	PASS	PASS	PASS	0
LD35101510.las	0	PASS	PASS	PASS	PASS	0
LD35101513.las	0	PASS	PASS	PASS	PASS	0
LD35101516.las	0	PASS	PASS	PASS	PASS	0
LD35101519.las	0	PASS	PASS	PASS	PASS	0
LD35101522.las	0	PASS	PASS	PASS	PASS	0
LD35101525.las	0	PASS	PASS	PASS	PASS	0
LD35101528.las	0	PASS	PASS	PASS	PASS	0
LD35101531.las	0	PASS	PASS	PASS	PASS	0
LD35101534.las	0	PASS	PASS	PASS	PASS	0
LD35101537.las	0	PASS	PASS	PASS	PASS	0
LD35101540.las	0	PASS	PASS	PASS	PASS	0
LD35101543.las	0	PASS	PASS	PASS	PASS	0
LD35101546.las	0	PASS	PASS	PASS	PASS	0
LD35101549.las	0	PASS	PASS	PASS	PASS	0
LD35101552.las	0	PASS	PASS	PASS	PASS	0
LD35101555.las	0	PASS	PASS	PASS	PASS	0
LD35101558.las	0	PASS	PASS	PASS	PASS	0
LD35101561.las	0	PASS	PASS	PASS	PASS	0
LD35101564.las	0	PASS	PASS	PASS	PASS	0
LD35101567.las	0	PASS	PASS	PASS	PASS	0
LD35101570.las	0	PASS	PASS	PASS	PASS	0
LD35101573.las	0	PASS	PASS	PASS	PASS	0
LD35101576.las	0	PASS	PASS	PASS	PASS	0
LD35101579.las	0	PASS	PASS	PASS	PASS	0
LD35101582.las	0	PASS	PASS	PASS	PASS	0
LD35101585.las	0	PASS	PASS	PASS	PASS	0
LD35101588.las	0	PASS	PASS	PASS	PASS	0
LD35101591.las	0	PASS	PASS	PASS	PASS	0
LD35101594.las	0	PASS	PASS	PASS	PASS	0
LD35101597.las	0	PASS	PASS	PASS	PASS	0
LD35101600.las	0	PASS	PASS	PASS	PASS	0
LD35101603.las	0	PASS	PASS	PASS	PASS	0
LD35101606.las	0	PASS	PASS	PASS	PASS	0
LD35101609.las	0	PASS	PASS	PASS	PASS	0
LD35101612.las	0	PASS	PASS	PASS	PASS	0
LD35131396.las	0	PASS	PASS	PASS	PASS	0
LD35131399.las	0	PASS	PASS	PASS	PASS	0
LD35131402.las	0	PASS	PASS	PASS	PASS	0
LD35131405.las	0	PASS	PASS	PASS	PASS	0
LD35131408.las	0	PASS	PASS	PASS	PASS	0
LD35131411.las	0	PASS	PASS	PASS	PASS	0
LD35131414.las	0	PASS	PASS	PASS	PASS	0

DPH-1.2 Report on ASPRS LAS File Format (Tiled Data) - File Integrity - continued

File	Number of Points Outside Extent	Offset To Point Data	Offset To EVLR	Number Of Points	Number of Points by Return	Number of Duplicate Points
LD35131417.las	0	PASS	PASS	PASS	PASS	0
LD35131420.las	0	PASS	PASS	PASS	PASS	0
LD35131423.las	0	PASS	PASS	PASS	PASS	0
LD35131426.las	0	PASS	PASS	PASS	PASS	0
LD35131429.las	0	PASS	PASS	PASS	PASS	0
LD35131432.las	0	PASS	PASS	PASS	PASS	0
LD35131435.las	0	PASS	PASS	PASS	PASS	0
LD35131438.las	0	PASS	PASS	PASS	PASS	0
LD35131441.las	0	PASS	PASS	PASS	PASS	0
LD35131444.las	0	PASS	PASS	PASS	PASS	0
LD35131447.las	0	PASS	PASS	PASS	PASS	0
LD35131450.las	0	PASS	PASS	PASS	PASS	0
LD35131453.las	0	PASS	PASS	PASS	PASS	0
LD35131456.las	0	PASS	PASS	PASS	PASS	0
LD35131459.las	0	PASS	PASS	PASS	PASS	0
LD35131462.las	0	PASS	PASS	PASS	PASS	0
LD35131465.las	0	PASS	PASS	PASS	PASS	0
LD35131468.las	0	PASS	PASS	PASS	PASS	0
LD35131471.las	0	PASS	PASS	PASS	PASS	0
LD35131474.las	0	PASS	PASS	PASS	PASS	0
LD35131477.las	0	PASS	PASS	PASS	PASS	0
LD35131480.las	0	PASS	PASS	PASS	PASS	0
LD35131483.las	0	PASS	PASS	PASS	PASS	0
LD35131486.las	0	PASS	PASS	PASS	PASS	0
LD35131489.las	0	PASS	PASS	PASS	PASS	0
LD35131492.las	0	PASS	PASS	PASS	PASS	0
LD35131495.las	0	PASS	PASS	PASS	PASS	0
LD35131498.las	0	PASS	PASS	PASS	PASS	0
LD35131501.las	0	PASS	PASS	PASS	PASS	0
LD35131504.las	0	PASS	PASS	PASS	PASS	0
LD35131507.las	0	PASS	PASS	PASS	PASS	0
LD35131510.las	0	PASS	PASS	PASS	PASS	0
LD35131513.las	0	PASS	PASS	PASS	PASS	0
LD35131516.las	0	PASS	PASS	PASS	PASS	0
LD35131519.las	0	PASS	PASS	PASS	PASS	0
LD35131522.las	0	PASS	PASS	PASS	PASS	0
LD35131525.las	0	PASS	PASS	PASS	PASS	0
LD35131528.las	0	PASS	PASS	PASS	PASS	0
LD35131531.las	0	PASS	PASS	PASS	PASS	0
LD35131534.las	0	PASS	PASS	PASS	PASS	0
LD35131537.las	0	PASS	PASS	PASS	PASS	0
LD35131540.las	0	PASS	PASS	PASS	PASS	0
LD35131543.las	0	PASS	PASS	PASS	PASS	0
LD35131546.las	0	PASS	PASS	PASS	PASS	0
LD35131549.las	0	PASS	PASS	PASS	PASS	0
LD35131552.las	0	PASS	PASS	PASS	PASS	0
LD35131555.las	0	PASS	PASS	PASS	PASS	0
LD35131558.las	0	PASS	PASS	PASS	PASS	0
LD35131561.las	0	PASS	PASS	PASS	PASS	0

DPH-1.2 Report on ASPRS LAS File Format (Tiled Data) - File Integrity - continued

File	Number of Points Outside Extent	Offset To Point Data	Offset To EVLR	Number Of Points	Number of Points by Return	Number of Duplicate Points
LD35131564.las	0	PASS	PASS	PASS	PASS	0
LD35131567.las	0	PASS	PASS	PASS	PASS	0
LD35131570.las	0	PASS	PASS	PASS	PASS	0
LD35131573.las	0	PASS	PASS	PASS	PASS	0
LD35131576.las	0	PASS	PASS	PASS	PASS	0
LD35131579.las	0	PASS	PASS	PASS	PASS	0
LD35131582.las	0	PASS	PASS	PASS	PASS	0
LD35131585.las	0	PASS	PASS	PASS	PASS	0
LD35131588.las	0	PASS	PASS	PASS	PASS	0
LD35131591.las	0	PASS	PASS	PASS	PASS	0
LD35131594.las	0	PASS	PASS	PASS	PASS	0
LD35131597.las	0	PASS	PASS	PASS	PASS	0
LD35131600.las	0	PASS	PASS	PASS	PASS	0
LD35131603.las	0	PASS	PASS	PASS	PASS	0
LD35131606.las	0	PASS	PASS	PASS	PASS	0
LD35131609.las	0	PASS	PASS	PASS	PASS	0
LD35131612.las	0	PASS	PASS	PASS	PASS	0
LD35161396.las	0	PASS	PASS	PASS	PASS	0
LD35161399.las	0	PASS	PASS	PASS	PASS	0
LD35161402.las	0	PASS	PASS	PASS	PASS	0
LD35161405.las	0	PASS	PASS	PASS	PASS	0
LD35161408.las	0	PASS	PASS	PASS	PASS	0
LD35161411.las	0	PASS	PASS	PASS	PASS	0
LD35161414.las	0	PASS	PASS	PASS	PASS	0
LD35161417.las	0	PASS	PASS	PASS	PASS	0
LD35161420.las	0	PASS	PASS	PASS	PASS	0
LD35161423.las	0	PASS	PASS	PASS	PASS	0
LD35161426.las	0	PASS	PASS	PASS	PASS	0
LD35161429.las	0	PASS	PASS	PASS	PASS	0
LD35161432.las	0	PASS	PASS	PASS	PASS	0
LD35161435.las	0	PASS	PASS	PASS	PASS	0
LD35161438.las	0	PASS	PASS	PASS	PASS	0
LD35161441.las	0	PASS	PASS	PASS	PASS	0
LD35161444.las	0	PASS	PASS	PASS	PASS	0
LD35161447.las	0	PASS	PASS	PASS	PASS	0
LD35161450.las	0	PASS	PASS	PASS	PASS	0
LD35161453.las	0	PASS	PASS	PASS	PASS	0
LD35161456.las	0	PASS	PASS	PASS	PASS	0
LD35161459.las	0	PASS	PASS	PASS	PASS	0
LD35161462.las	0	PASS	PASS	PASS	PASS	0
LD35161465.las	0	PASS	PASS	PASS	PASS	0
LD35161468.las	0	PASS	PASS	PASS	PASS	0
LD35161471.las	0	PASS	PASS	PASS	PASS	0
LD35161474.las	0	PASS	PASS	PASS	PASS	0
LD35161477.las	0	PASS	PASS	PASS	PASS	0
LD35161480.las	0	PASS	PASS	PASS	PASS	0
LD35161483.las	0	PASS	PASS	PASS	PASS	0
LD35161486.las	0	PASS	PASS	PASS	PASS	0
LD35161489.las	0	PASS	PASS	PASS	PASS	0

DPH-1.2 Report on ASPRS LAS File Format (Tiled Data) - File Integrity - continued

File	Number of Points Outside Extent	Offset To Point Data	Offset To EVLR	Number Of Points	Number of Points by Return	Number of Duplicate Points
LD35161492.las	0	PASS	PASS	PASS	PASS	0
LD35161495.las	0	PASS	PASS	PASS	PASS	0
LD35161498.las	0	PASS	PASS	PASS	PASS	0
LD35161501.las	0	PASS	PASS	PASS	PASS	0
LD35161504.las	0	PASS	PASS	PASS	PASS	0
LD35161507.las	0	PASS	PASS	PASS	PASS	0
LD35161510.las	0	PASS	PASS	PASS	PASS	0
LD35161513.las	0	PASS	PASS	PASS	PASS	0
LD35161516.las	0	PASS	PASS	PASS	PASS	0
LD35161519.las	0	PASS	PASS	PASS	PASS	0
LD35161522.las	0	PASS	PASS	PASS	PASS	0
LD35161525.las	0	PASS	PASS	PASS	PASS	0
LD35161528.las	0	PASS	PASS	PASS	PASS	0
LD35161531.las	0	PASS	PASS	PASS	PASS	0
LD35161534.las	0	PASS	PASS	PASS	PASS	0
LD35161537.las	0	PASS	PASS	PASS	PASS	0
LD35161540.las	0	PASS	PASS	PASS	PASS	0
LD35161543.las	0	PASS	PASS	PASS	PASS	0
LD35161546.las	0	PASS	PASS	PASS	PASS	0
LD35161549.las	0	PASS	PASS	PASS	PASS	0
LD35161552.las	0	PASS	PASS	PASS	PASS	0
LD35161555.las	0	PASS	PASS	PASS	PASS	0
LD35161558.las	0	PASS	PASS	PASS	PASS	0
LD35161561.las	0	PASS	PASS	PASS	PASS	0
LD35161564.las	0	PASS	PASS	PASS	PASS	0
LD35161567.las	0	PASS	PASS	PASS	PASS	0
LD35161570.las	0	PASS	PASS	PASS	PASS	0
LD35161573.las	0	PASS	PASS	PASS	PASS	0
LD35161576.las	0	PASS	PASS	PASS	PASS	0
LD35161579.las	0	PASS	PASS	PASS	PASS	0
LD35161582.las	0	PASS	PASS	PASS	PASS	0
LD35161585.las	0	PASS	PASS	PASS	PASS	0
LD35161588.las	0	PASS	PASS	PASS	PASS	0
LD35161591.las	0	PASS	PASS	PASS	PASS	0
LD35161594.las	0	PASS	PASS	PASS	PASS	0
LD35161597.las	0	PASS	PASS	PASS	PASS	0
LD35161600.las	0	PASS	PASS	PASS	PASS	0
LD35161603.las	0	PASS	PASS	PASS	PASS	0
LD35161606.las	0	PASS	PASS	PASS	PASS	0
LD35161609.las	0	PASS	PASS	PASS	PASS	0
LD35161612.las	0	PASS	PASS	PASS	PASS	0
LD35191396.las	0	PASS	PASS	PASS	PASS	0
LD35191399.las	0	PASS	PASS	PASS	PASS	0
LD35191402.las	0	PASS	PASS	PASS	PASS	0
LD35191405.las	0	PASS	PASS	PASS	PASS	0
LD35191408.las	0	PASS	PASS	PASS	PASS	0
LD35191411.las	0	PASS	PASS	PASS	PASS	0
LD35191414.las	0	PASS	PASS	PASS	PASS	0
LD35191417.las	0	PASS	PASS	PASS	PASS	0

DPH-1.2 Report on ASPRS LAS File Format (Tiled Data) - File Integrity - continued

File	Number of Points Outside Extent	Offset To Point Data	Offset To EVLR	Number Of Points	Number of Points by Return	Number of Duplicate Points
LD35191420.las	0	PASS	PASS	PASS	PASS	0
LD35191423.las	0	PASS	PASS	PASS	PASS	0
LD35191426.las	0	PASS	PASS	PASS	PASS	0
LD35191429.las	0	PASS	PASS	PASS	PASS	0
LD35191432.las	0	PASS	PASS	PASS	PASS	0
LD35191435.las	0	PASS	PASS	PASS	PASS	0
LD35191438.las	0	PASS	PASS	PASS	PASS	0
LD35191441.las	0	PASS	PASS	PASS	PASS	0
LD35191444.las	0	PASS	PASS	PASS	PASS	0
LD35191447.las	0	PASS	PASS	PASS	PASS	0
LD35191450.las	0	PASS	PASS	PASS	PASS	0
LD35191453.las	0	PASS	PASS	PASS	PASS	0
LD35191456.las	0	PASS	PASS	PASS	PASS	0
LD35191459.las	0	PASS	PASS	PASS	PASS	0
LD35191462.las	0	PASS	PASS	PASS	PASS	0
LD35191465.las	0	PASS	PASS	PASS	PASS	0
LD35191468.las	0	PASS	PASS	PASS	PASS	0
LD35191471.las	0	PASS	PASS	PASS	PASS	0
LD35191474.las	0	PASS	PASS	PASS	PASS	0
LD35191477.las	0	PASS	PASS	PASS	PASS	0
LD35191480.las	0	PASS	PASS	PASS	PASS	0
LD35191483.las	0	PASS	PASS	PASS	PASS	0
LD35191486.las	0	PASS	PASS	PASS	PASS	0
LD35191489.las	0	PASS	PASS	PASS	PASS	0
LD35191492.las	0	PASS	PASS	PASS	PASS	0
LD35191495.las	0	PASS	PASS	PASS	PASS	0
LD35191498.las	0	PASS	PASS	PASS	PASS	0
LD35191501.las	0	PASS	PASS	PASS	PASS	0
LD35191504.las	0	PASS	PASS	PASS	PASS	0
LD35191507.las	0	PASS	PASS	PASS	PASS	0
LD35191510.las	0	PASS	PASS	PASS	PASS	0
LD35191513.las	0	PASS	PASS	PASS	PASS	0
LD35191516.las	0	PASS	PASS	PASS	PASS	0
LD35191519.las	0	PASS	PASS	PASS	PASS	0
LD35191522.las	0	PASS	PASS	PASS	PASS	0
LD35191525.las	0	PASS	PASS	PASS	PASS	0
LD35191528.las	0	PASS	PASS	PASS	PASS	0
LD35191531.las	0	PASS	PASS	PASS	PASS	0
LD35191534.las	0	PASS	PASS	PASS	PASS	0
LD35191537.las	0	PASS	PASS	PASS	PASS	0
LD35191540.las	0	PASS	PASS	PASS	PASS	0
LD35191543.las	0	PASS	PASS	PASS	PASS	0
LD35191546.las	0	PASS	PASS	PASS	PASS	0
LD35191549.las	0	PASS	PASS	PASS	PASS	0
LD35191552.las	0	PASS	PASS	PASS	PASS	0
LD35191555.las	0	PASS	PASS	PASS	PASS	0
LD35191558.las	0	PASS	PASS	PASS	PASS	0
LD35191561.las	0	PASS	PASS	PASS	PASS	0
LD35191564.las	0	PASS	PASS	PASS	PASS	0

DPH-1.2 Report on ASPRS LAS File Format (Tiled Data) - File Integrity - continued

File	Number of Points Outside Extent	Offset To Point Data	Offset To EVLR	Number Of Points	Number of Points by Return	Number of Duplicate Points
LD35191567.las	0	PASS	PASS	PASS	PASS	0
LD35191570.las	0	PASS	PASS	PASS	PASS	0
LD35191573.las	0	PASS	PASS	PASS	PASS	0
LD35191576.las	0	PASS	PASS	PASS	PASS	0
LD35191579.las	0	PASS	PASS	PASS	PASS	0
LD35191582.las	0	PASS	PASS	PASS	PASS	0
LD35191585.las	0	PASS	PASS	PASS	PASS	0
LD35191588.las	0	PASS	PASS	PASS	PASS	0
LD35191591.las	0	PASS	PASS	PASS	PASS	0
LD35191594.las	0	PASS	PASS	PASS	PASS	0
LD35191597.las	0	PASS	PASS	PASS	PASS	0
LD35191600.las	0	PASS	PASS	PASS	PASS	0
LD35191603.las	0	PASS	PASS	PASS	PASS	0
LD35191606.las	0	PASS	PASS	PASS	PASS	0
LD35191609.las	0	PASS	PASS	PASS	PASS	0
LD35191612.las	0	PASS	PASS	PASS	PASS	0
LD35221396.las	0	PASS	PASS	PASS	PASS	0
LD35221399.las	0	PASS	PASS	PASS	PASS	0
LD35221402.las	0	PASS	PASS	PASS	PASS	0
LD35221405.las	0	PASS	PASS	PASS	PASS	0
LD35221408.las	0	PASS	PASS	PASS	PASS	0
LD35221411.las	0	PASS	PASS	PASS	PASS	0
LD35221414.las	0	PASS	PASS	PASS	PASS	0
LD35221417.las	0	PASS	PASS	PASS	PASS	0
LD35221420.las	0	PASS	PASS	PASS	PASS	0
LD35221423.las	0	PASS	PASS	PASS	PASS	0
LD35221426.las	0	PASS	PASS	PASS	PASS	0
LD35221429.las	0	PASS	PASS	PASS	PASS	0
LD35221432.las	0	PASS	PASS	PASS	PASS	0
LD35221435.las	0	PASS	PASS	PASS	PASS	0
LD35221438.las	0	PASS	PASS	PASS	PASS	0
LD35221441.las	0	PASS	PASS	PASS	PASS	0
LD35221444.las	0	PASS	PASS	PASS	PASS	0
LD35221447.las	0	PASS	PASS	PASS	PASS	0
LD35221450.las	0	PASS	PASS	PASS	PASS	0
LD35221453.las	0	PASS	PASS	PASS	PASS	0
LD35221456.las	0	PASS	PASS	PASS	PASS	0
LD35221459.las	0	PASS	PASS	PASS	PASS	0
LD35221462.las	0	PASS	PASS	PASS	PASS	0
LD35221465.las	0	PASS	PASS	PASS	PASS	0
LD35221468.las	0	PASS	PASS	PASS	PASS	0
LD35221471.las	0	PASS	PASS	PASS	PASS	0
LD35221474.las	0	PASS	PASS	PASS	PASS	0
LD35221477.las	0	PASS	PASS	PASS	PASS	0
LD35221480.las	0	PASS	PASS	PASS	PASS	0
LD35221483.las	0	PASS	PASS	PASS	PASS	0
LD35221486.las	0	PASS	PASS	PASS	PASS	0
LD35221489.las	0	PASS	PASS	PASS	PASS	0
LD35221492.las	0	PASS	PASS	PASS	PASS	0

DPH-1.2 Report on ASPRS LAS File Format (Tiled Data) - File Integrity - continued

File	Number of Points Outside Extent	Offset To Point Data	Offset To EVLR	Number Of Points	Number of Points by Return	Number of Duplicate Points
LD35221495.las	0	PASS	PASS	PASS	PASS	0
LD35221498.las	0	PASS	PASS	PASS	PASS	0
LD35221501.las	0	PASS	PASS	PASS	PASS	0
LD35221504.las	0	PASS	PASS	PASS	PASS	0
LD35221507.las	0	PASS	PASS	PASS	PASS	0
LD35221510.las	0	PASS	PASS	PASS	PASS	0
LD35221513.las	0	PASS	PASS	PASS	PASS	0
LD35221516.las	0	PASS	PASS	PASS	PASS	0
LD35221519.las	0	PASS	PASS	PASS	PASS	0
LD35221522.las	0	PASS	PASS	PASS	PASS	0
LD35221525.las	0	PASS	PASS	PASS	PASS	0
LD35221528.las	0	PASS	PASS	PASS	PASS	0
LD35221531.las	0	PASS	PASS	PASS	PASS	0
LD35221534.las	0	PASS	PASS	PASS	PASS	0
LD35221537.las	0	PASS	PASS	PASS	PASS	0
LD35221540.las	0	PASS	PASS	PASS	PASS	0
LD35221543.las	0	PASS	PASS	PASS	PASS	0
LD35221546.las	0	PASS	PASS	PASS	PASS	0
LD35221549.las	0	PASS	PASS	PASS	PASS	0
LD35221552.las	0	PASS	PASS	PASS	PASS	0
LD35221555.las	0	PASS	PASS	PASS	PASS	0
LD35221558.las	0	PASS	PASS	PASS	PASS	0
LD35221561.las	0	PASS	PASS	PASS	PASS	0
LD35221564.las	0	PASS	PASS	PASS	PASS	0
LD35221567.las	0	PASS	PASS	PASS	PASS	0
LD35221570.las	0	PASS	PASS	PASS	PASS	0
LD35221573.las	0	PASS	PASS	PASS	PASS	0
LD35221576.las	0	PASS	PASS	PASS	PASS	0
LD35221579.las	0	PASS	PASS	PASS	PASS	0
LD35221582.las	0	PASS	PASS	PASS	PASS	0
LD35221585.las	0	PASS	PASS	PASS	PASS	0
LD35221588.las	0	PASS	PASS	PASS	PASS	0
LD35221591.las	0	PASS	PASS	PASS	PASS	0
LD35221594.las	0	PASS	PASS	PASS	PASS	0
LD35221597.las	0	PASS	PASS	PASS	PASS	0
LD35221600.las	0	PASS	PASS	PASS	PASS	0
LD35221603.las	0	PASS	PASS	PASS	PASS	0
LD35221606.las	0	PASS	PASS	PASS	PASS	0
LD35221609.las	0	PASS	PASS	PASS	PASS	0
LD35221612.las	0	PASS	PASS	PASS	PASS	0
LD35251396.las	0	PASS	PASS	PASS	PASS	0
LD35251399.las	0	PASS	PASS	PASS	PASS	0
LD35251402.las	0	PASS	PASS	PASS	PASS	0
LD35251405.las	0	PASS	PASS	PASS	PASS	0
LD35251408.las	0	PASS	PASS	PASS	PASS	0
LD35251411.las	0	PASS	PASS	PASS	PASS	0
LD35251414.las	0	PASS	PASS	PASS	PASS	0
LD35251417.las	0	PASS	PASS	PASS	PASS	0
LD35251420.las	0	PASS	PASS	PASS	PASS	0

DPH-1.2 Report on ASPRS LAS File Format (Tiled Data) - File Integrity - continued

File	Number of Points Outside Extent	Offset To Point Data	Offset To EVLR	Number Of Points	Number of Points by Return	Number of Duplicate Points
LD35251423.las	0	PASS	PASS	PASS	PASS	0
LD35251426.las	0	PASS	PASS	PASS	PASS	0
LD35251429.las	0	PASS	PASS	PASS	PASS	0
LD35251432.las	0	PASS	PASS	PASS	PASS	0
LD35251435.las	0	PASS	PASS	PASS	PASS	0
LD35251438.las	0	PASS	PASS	PASS	PASS	0
LD35251441.las	0	PASS	PASS	PASS	PASS	0
LD35251444.las	0	PASS	PASS	PASS	PASS	0
LD35251447.las	0	PASS	PASS	PASS	PASS	0
LD35251450.las	0	PASS	PASS	PASS	PASS	0
LD35251453.las	0	PASS	PASS	PASS	PASS	0
LD35251456.las	0	PASS	PASS	PASS	PASS	0
LD35251459.las	0	PASS	PASS	PASS	PASS	0
LD35251462.las	0	PASS	PASS	PASS	PASS	0
LD35251465.las	0	PASS	PASS	PASS	PASS	0
LD35251468.las	0	PASS	PASS	PASS	PASS	0
LD35251471.las	0	PASS	PASS	PASS	PASS	0
LD35251474.las	0	PASS	PASS	PASS	PASS	0
LD35251477.las	0	PASS	PASS	PASS	PASS	0
LD35251480.las	0	PASS	PASS	PASS	PASS	0
LD35251483.las	0	PASS	PASS	PASS	PASS	0
LD35251486.las	0	PASS	PASS	PASS	PASS	0
LD35251489.las	0	PASS	PASS	PASS	PASS	0
LD35251492.las	0	PASS	PASS	PASS	PASS	0
LD35251495.las	0	PASS	PASS	PASS	PASS	0
LD35251498.las	0	PASS	PASS	PASS	PASS	0
LD35251501.las	0	PASS	PASS	PASS	PASS	0
LD35251504.las	0	PASS	PASS	PASS	PASS	0
LD35251507.las	0	PASS	PASS	PASS	PASS	0
LD35251510.las	0	PASS	PASS	PASS	PASS	0
LD35251513.las	0	PASS	PASS	PASS	PASS	0
LD35251516.las	0	PASS	PASS	PASS	PASS	0
LD35251519.las	0	PASS	PASS	PASS	PASS	0
LD35251522.las	0	PASS	PASS	PASS	PASS	0
LD35251525.las	0	PASS	PASS	PASS	PASS	0
LD35251528.las	0	PASS	PASS	PASS	PASS	0
LD35251531.las	0	PASS	PASS	PASS	PASS	0
LD35251534.las	0	PASS	PASS	PASS	PASS	0
LD35251537.las	0	PASS	PASS	PASS	PASS	0
LD35251540.las	0	PASS	PASS	PASS	PASS	0
LD35251543.las	0	PASS	PASS	PASS	PASS	0
LD35251546.las	0	PASS	PASS	PASS	PASS	0
LD35251549.las	0	PASS	PASS	PASS	PASS	0
LD35251552.las	0	PASS	PASS	PASS	PASS	0
LD35251555.las	0	PASS	PASS	PASS	PASS	0
LD35251558.las	0	PASS	PASS	PASS	PASS	0
LD35251561.las	0	PASS	PASS	PASS	PASS	0
LD35251564.las	0	PASS	PASS	PASS	PASS	0
LD35251567.las	0	PASS	PASS	PASS	PASS	0

DPH-1.2 Report on ASPRS LAS File Format (Tiled Data) - File Integrity - continued

File	Number of Points Outside Extent	Offset To Point Data	Offset To EVLR	Number Of Points	Number of Points by Return	Number of Duplicate Points
LD35251570.las	0	PASS	PASS	PASS	PASS	0
LD35251573.las	0	PASS	PASS	PASS	PASS	0
LD35251576.las	0	PASS	PASS	PASS	PASS	0
LD35251579.las	0	PASS	PASS	PASS	PASS	0
LD35251582.las	0	PASS	PASS	PASS	PASS	0
LD35251585.las	0	PASS	PASS	PASS	PASS	0
LD35251588.las	0	PASS	PASS	PASS	PASS	0
LD35251591.las	0	PASS	PASS	PASS	PASS	0
LD35251594.las	0	PASS	PASS	PASS	PASS	0
LD35251597.las	0	PASS	PASS	PASS	PASS	0
LD35251600.las	0	PASS	PASS	PASS	PASS	0
LD35251603.las	0	PASS	PASS	PASS	PASS	0
LD35251606.las	0	PASS	PASS	PASS	PASS	0
LD35251609.las	0	PASS	PASS	PASS	PASS	0
LD35251612.las	0	PASS	PASS	PASS	PASS	0
LD35281396.las	0	PASS	PASS	PASS	PASS	0
LD35281399.las	0	PASS	PASS	PASS	PASS	0
LD35281402.las	0	PASS	PASS	PASS	PASS	0
LD35281405.las	0	PASS	PASS	PASS	PASS	0
LD35281408.las	0	PASS	PASS	PASS	PASS	0
LD35281411.las	0	PASS	PASS	PASS	PASS	0
LD35281414.las	0	PASS	PASS	PASS	PASS	0
LD35281417.las	0	PASS	PASS	PASS	PASS	0
LD35281420.las	0	PASS	PASS	PASS	PASS	0
LD35281423.las	0	PASS	PASS	PASS	PASS	0
LD35281426.las	0	PASS	PASS	PASS	PASS	0
LD35281429.las	0	PASS	PASS	PASS	PASS	0
LD35281432.las	0	PASS	PASS	PASS	PASS	0
LD35281435.las	0	PASS	PASS	PASS	PASS	0
LD35281438.las	0	PASS	PASS	PASS	PASS	0
LD35281441.las	0	PASS	PASS	PASS	PASS	0
LD35281444.las	0	PASS	PASS	PASS	PASS	0
LD35281447.las	0	PASS	PASS	PASS	PASS	0
LD35281450.las	0	PASS	PASS	PASS	PASS	0
LD35281453.las	0	PASS	PASS	PASS	PASS	0
LD35281456.las	0	PASS	PASS	PASS	PASS	0
LD35281459.las	0	PASS	PASS	PASS	PASS	0
LD35281462.las	0	PASS	PASS	PASS	PASS	0
LD35281465.las	0	PASS	PASS	PASS	PASS	0
LD35281468.las	0	PASS	PASS	PASS	PASS	0
LD35281471.las	0	PASS	PASS	PASS	PASS	0
LD35281474.las	0	PASS	PASS	PASS	PASS	0
LD35281477.las	0	PASS	PASS	PASS	PASS	0
LD35281480.las	0	PASS	PASS	PASS	PASS	0
LD35281483.las	0	PASS	PASS	PASS	PASS	0
LD35281486.las	0	PASS	PASS	PASS	PASS	0
LD35281489.las	0	PASS	PASS	PASS	PASS	0
LD35281492.las	0	PASS	PASS	PASS	PASS	0
LD35281495.las	0	PASS	PASS	PASS	PASS	0

DPH-1.2 Report on ASPRS LAS File Format (Tiled Data) - File Integrity - continued

File	Number of Points Outside Extent	Offset To Point Data	Offset To EVLR	Number Of Points	Number of Points by Return	Number of Duplicate Points
LD35281498.las	0	PASS	PASS	PASS	PASS	0
LD35281501.las	0	PASS	PASS	PASS	PASS	0
LD35281504.las	0	PASS	PASS	PASS	PASS	0
LD35281507.las	0	PASS	PASS	PASS	PASS	0
LD35281510.las	0	PASS	PASS	PASS	PASS	0
LD35281513.las	0	PASS	PASS	PASS	PASS	0
LD35281516.las	0	PASS	PASS	PASS	PASS	0
LD35281519.las	0	PASS	PASS	PASS	PASS	0
LD35281522.las	0	PASS	PASS	PASS	PASS	0
LD35281525.las	0	PASS	PASS	PASS	PASS	0
LD35281528.las	0	PASS	PASS	PASS	PASS	0
LD35281531.las	0	PASS	PASS	PASS	PASS	0
LD35281534.las	0	PASS	PASS	PASS	PASS	0
LD35281537.las	0	PASS	PASS	PASS	PASS	0
LD35281540.las	0	PASS	PASS	PASS	PASS	0
LD35281543.las	0	PASS	PASS	PASS	PASS	0
LD35281546.las	0	PASS	PASS	PASS	PASS	0
LD35281549.las	0	PASS	PASS	PASS	PASS	0
LD35281552.las	0	PASS	PASS	PASS	PASS	0
LD35281555.las	0	PASS	PASS	PASS	PASS	0
LD35281558.las	0	PASS	PASS	PASS	PASS	0
LD35281561.las	0	PASS	PASS	PASS	PASS	0
LD35281564.las	0	PASS	PASS	PASS	PASS	0
LD35281567.las	0	PASS	PASS	PASS	PASS	0
LD35281570.las	0	PASS	PASS	PASS	PASS	0
LD35281573.las	0	PASS	PASS	PASS	PASS	0
LD35281576.las	0	PASS	PASS	PASS	PASS	0
LD35281579.las	0	PASS	PASS	PASS	PASS	0
LD35281582.las	0	PASS	PASS	PASS	PASS	0
LD35281585.las	0	PASS	PASS	PASS	PASS	0
LD35281588.las	0	PASS	PASS	PASS	PASS	0
LD35281591.las	0	PASS	PASS	PASS	PASS	0
LD35281594.las	0	PASS	PASS	PASS	PASS	0
LD35281597.las	0	PASS	PASS	PASS	PASS	0
LD35281600.las	0	PASS	PASS	PASS	PASS	0
LD35281603.las	0	PASS	PASS	PASS	PASS	0
LD35281606.las	0	PASS	PASS	PASS	PASS	0
LD35281609.las	0	PASS	PASS	PASS	PASS	0
LD35281612.las	0	PASS	PASS	PASS	PASS	0
LD35311396.las	0	PASS	PASS	PASS	PASS	0
LD35311399.las	0	PASS	PASS	PASS	PASS	0
LD35311402.las	0	PASS	PASS	PASS	PASS	0
LD35311405.las	0	PASS	PASS	PASS	PASS	0
LD35311408.las	0	PASS	PASS	PASS	PASS	0
LD35311411.las	0	PASS	PASS	PASS	PASS	0
LD35311414.las	0	PASS	PASS	PASS	PASS	0
LD35311417.las	0	PASS	PASS	PASS	PASS	0
LD35311420.las	0	PASS	PASS	PASS	PASS	0
LD35311423.las	0	PASS	PASS	PASS	PASS	0

DPH-1.2 Report on ASPRS LAS File Format (Tiled Data) - File Integrity - continued

File	Number of Points Outside Extent	Offset To Point Data	Offset To EVLR	Number Of Points	Number of Points by Return	Number of Duplicate Points
LD35311426.las	0	PASS	PASS	PASS	PASS	0
LD35311429.las	0	PASS	PASS	PASS	PASS	0
LD35311432.las	0	PASS	PASS	PASS	PASS	0
LD35311435.las	0	PASS	PASS	PASS	PASS	0
LD35311438.las	0	PASS	PASS	PASS	PASS	0
LD35311441.las	0	PASS	PASS	PASS	PASS	0
LD35311444.las	0	PASS	PASS	PASS	PASS	0
LD35311447.las	0	PASS	PASS	PASS	PASS	0
LD35311450.las	0	PASS	PASS	PASS	PASS	0
LD35311453.las	0	PASS	PASS	PASS	PASS	0
LD35311456.las	0	PASS	PASS	PASS	PASS	0
LD35311459.las	0	PASS	PASS	PASS	PASS	0
LD35311462.las	0	PASS	PASS	PASS	PASS	0
LD35311465.las	0	PASS	PASS	PASS	PASS	0
LD35311468.las	0	PASS	PASS	PASS	PASS	0
LD35311471.las	0	PASS	PASS	PASS	PASS	0
LD35311474.las	0	PASS	PASS	PASS	PASS	0
LD35311477.las	0	PASS	PASS	PASS	PASS	0
LD35311480.las	0	PASS	PASS	PASS	PASS	0
LD35311483.las	0	PASS	PASS	PASS	PASS	0
LD35311486.las	0	PASS	PASS	PASS	PASS	0
LD35311489.las	0	PASS	PASS	PASS	PASS	0
LD35311492.las	0	PASS	PASS	PASS	PASS	0
LD35311495.las	0	PASS	PASS	PASS	PASS	0
LD35311498.las	0	PASS	PASS	PASS	PASS	0
LD35311501.las	0	PASS	PASS	PASS	PASS	0
LD35311504.las	0	PASS	PASS	PASS	PASS	0
LD35311507.las	0	PASS	PASS	PASS	PASS	0
LD35311510.las	0	PASS	PASS	PASS	PASS	0
LD35311513.las	0	PASS	PASS	PASS	PASS	0
LD35311516.las	0	PASS	PASS	PASS	PASS	0
LD35311519.las	0	PASS	PASS	PASS	PASS	0
LD35311522.las	0	PASS	PASS	PASS	PASS	0
LD35311525.las	0	PASS	PASS	PASS	PASS	0
LD35311528.las	0	PASS	PASS	PASS	PASS	0
LD35311531.las	0	PASS	PASS	PASS	PASS	0
LD35311534.las	0	PASS	PASS	PASS	PASS	0
LD35311537.las	0	PASS	PASS	PASS	PASS	0
LD35311540.las	0	PASS	PASS	PASS	PASS	0
LD35311543.las	0	PASS	PASS	PASS	PASS	0
LD35311546.las	0	PASS	PASS	PASS	PASS	0
LD35311549.las	0	PASS	PASS	PASS	PASS	0
LD35311552.las	0	PASS	PASS	PASS	PASS	0
LD35311555.las	0	PASS	PASS	PASS	PASS	0
LD35311558.las	0	PASS	PASS	PASS	PASS	0
LD35311561.las	0	PASS	PASS	PASS	PASS	0
LD35311564.las	0	PASS	PASS	PASS	PASS	0
LD35311567.las	0	PASS	PASS	PASS	PASS	0
LD35311570.las	0	PASS	PASS	PASS	PASS	0

DPH-1.2 Report on ASPRS LAS File Format (Tiled Data) - File Integrity - continued

File	Number of Points Outside Extent	Offset To Point Data	Offset To EVLR	Number Of Points	Number of Points by Return	Number of Duplicate Points
LD35311573.las	0	PASS	PASS	PASS	PASS	0
LD35311576.las	0	PASS	PASS	PASS	PASS	0
LD35311579.las	0	PASS	PASS	PASS	PASS	0
LD35311582.las	0	PASS	PASS	PASS	PASS	0
LD35311585.las	0	PASS	PASS	PASS	PASS	0
LD35311588.las	0	PASS	PASS	PASS	PASS	0
LD35311591.las	0	PASS	PASS	PASS	PASS	0
LD35311594.las	0	PASS	PASS	PASS	PASS	0
LD35311597.las	0	PASS	PASS	PASS	PASS	0
LD35311600.las	0	PASS	PASS	PASS	PASS	0
LD35311603.las	0	PASS	PASS	PASS	PASS	0
LD35311606.las	0	PASS	PASS	PASS	PASS	0
LD35311609.las	0	PASS	PASS	PASS	PASS	0
LD35341396.las	0	PASS	PASS	PASS	PASS	0
LD35341399.las	0	PASS	PASS	PASS	PASS	0
LD35341402.las	0	PASS	PASS	PASS	PASS	0
LD35341405.las	0	PASS	PASS	PASS	PASS	0
LD35341408.las	0	PASS	PASS	PASS	PASS	0
LD35341411.las	0	PASS	PASS	PASS	PASS	0
LD35341414.las	0	PASS	PASS	PASS	PASS	0
LD35341417.las	0	PASS	PASS	PASS	PASS	0
LD35341420.las	0	PASS	PASS	PASS	PASS	0
LD35341423.las	0	PASS	PASS	PASS	PASS	0
LD35341426.las	0	PASS	PASS	PASS	PASS	0
LD35341429.las	0	PASS	PASS	PASS	PASS	0
LD35341432.las	0	PASS	PASS	PASS	PASS	0
LD35341435.las	0	PASS	PASS	PASS	PASS	0
LD35341438.las	0	PASS	PASS	PASS	PASS	0
LD35371396.las	0	PASS	PASS	PASS	PASS	0
LD35371399.las	0	PASS	PASS	PASS	PASS	0
LD35371402.las	0	PASS	PASS	PASS	PASS	0
LD35371405.las	0	PASS	PASS	PASS	PASS	0
LD35371408.las	0	PASS	PASS	PASS	PASS	0
LD35371411.las	0	PASS	PASS	PASS	PASS	0
LD35371414.las	0	PASS	PASS	PASS	PASS	0
LD35371417.las	0	PASS	PASS	PASS	PASS	0
LD35371420.las	0	PASS	PASS	PASS	PASS	0
LD35371423.las	0	PASS	PASS	PASS	PASS	0
LD35371426.las	0	PASS	PASS	PASS	PASS	0
LD35371429.las	0	PASS	PASS	PASS	PASS	0
LD35371432.las	0	PASS	PASS	PASS	PASS	0
LD35371435.las	0	PASS	PASS	PASS	PASS	0
LD35371438.las	0	PASS	PASS	PASS	PASS	0
LD35401396.las	0	PASS	PASS	PASS	PASS	0
LD35401399.las	0	PASS	PASS	PASS	PASS	0
LD35401402.las	0	PASS	PASS	PASS	PASS	0
LD35401405.las	0	PASS	PASS	PASS	PASS	0
LD35401408.las	0	PASS	PASS	PASS	PASS	0
LD35401411.las	0	PASS	PASS	PASS	PASS	0

DPH-1.2 Report on ASPRS LAS File Format (Tiled Data) - File Integrity - continued

File	Number of Points Outside Extent	Offset To Point Data	Offset To EVLR	Number Of Points	Number of Points by Return	Number of Duplicate Points
LD35401414.las	0	PASS	PASS	PASS	PASS	0
LD35401417.las	0	PASS	PASS	PASS	PASS	0
LD35401420.las	0	PASS	PASS	PASS	PASS	0
LD35401423.las	0	PASS	PASS	PASS	PASS	0
LD35401426.las	0	PASS	PASS	PASS	PASS	0
LD35401429.las	0	PASS	PASS	PASS	PASS	0
LD35401432.las	0	PASS	PASS	PASS	PASS	0
LD35401435.las	0	PASS	PASS	PASS	PASS	0
LD35401438.las	0	PASS	PASS	PASS	PASS	0
LD35431396.las	0	PASS	PASS	PASS	PASS	0
LD35431399.las	0	PASS	PASS	PASS	PASS	0
LD35431402.las	0	PASS	PASS	PASS	PASS	0
LD35431405.las	0	PASS	PASS	PASS	PASS	0
LD35431408.las	0	PASS	PASS	PASS	PASS	0
LD35431411.las	0	PASS	PASS	PASS	PASS	0
LD35431414.las	0	PASS	PASS	PASS	PASS	0
LD35431417.las	0	PASS	PASS	PASS	PASS	0
LD35431420.las	0	PASS	PASS	PASS	PASS	0
LD35431423.las	0	PASS	PASS	PASS	PASS	0
LD35431426.las	0	PASS	PASS	PASS	PASS	0
LD35431429.las	0	PASS	PASS	PASS	PASS	0
LD35431432.las	0	PASS	PASS	PASS	PASS	0
LD35431435.las	0	PASS	PASS	PASS	PASS	0
LD35431438.las	0	PASS	PASS	PASS	PASS	0
LD35461396.las	0	PASS	PASS	PASS	PASS	0
LD35461399.las	0	PASS	PASS	PASS	PASS	0
LD35461402.las	0	PASS	PASS	PASS	PASS	0
LD35461405.las	0	PASS	PASS	PASS	PASS	0
LD35461408.las	0	PASS	PASS	PASS	PASS	0
LD35461411.las	0	PASS	PASS	PASS	PASS	0
LD35461414.las	0	PASS	PASS	PASS	PASS	0
LD35461417.las	0	PASS	PASS	PASS	PASS	0
LD35461420.las	0	PASS	PASS	PASS	PASS	0
LD35461423.las	0	PASS	PASS	PASS	PASS	0
LD35461426.las	0	PASS	PASS	PASS	PASS	0
LD35461429.las	0	PASS	PASS	PASS	PASS	0
LD35461432.las	0	PASS	PASS	PASS	PASS	0
LD35461435.las	0	PASS	PASS	PASS	PASS	0
LD35461438.las	0	PASS	PASS	PASS	PASS	0
LD35491396.las	0	PASS	PASS	PASS	PASS	0
LD35491399.las	0	PASS	PASS	PASS	PASS	0
LD35491402.las	0	PASS	PASS	PASS	PASS	0
LD35491405.las	0	PASS	PASS	PASS	PASS	0
LD35491408.las	0	PASS	PASS	PASS	PASS	0
LD35491411.las	0	PASS	PASS	PASS	PASS	0
LD35491414.las	0	PASS	PASS	PASS	PASS	0
LD35491417.las	0	PASS	PASS	PASS	PASS	0
LD35491420.las	0	PASS	PASS	PASS	PASS	0
LD35491423.las	0	PASS	PASS	PASS	PASS	0

DPH-1.2 Report on ASPRS LAS File Format (Tiled Data) - File Integrity - continued

File	Number of Points Outside Extent	Offset To Point Data	Offset To EVLR	Number Of Points	Number of Points by Return	Number of Duplicate Points
LD35491426.las	0	PASS	PASS	PASS	PASS	0
LD35491429.las	0	PASS	PASS	PASS	PASS	0
LD35491432.las	0	PASS	PASS	PASS	PASS	0
LD35491435.las	0	PASS	PASS	PASS	PASS	0
LD35491438.las	0	PASS	PASS	PASS	PASS	0
LD35521396.las	0	PASS	PASS	PASS	PASS	0
LD35521399.las	0	PASS	PASS	PASS	PASS	0
LD35521402.las	0	PASS	PASS	PASS	PASS	0
LD35521405.las	0	PASS	PASS	PASS	PASS	0
LD35521408.las	0	PASS	PASS	PASS	PASS	0
LD35521411.las	0	PASS	PASS	PASS	PASS	0
LD35521414.las	0	PASS	PASS	PASS	PASS	0
LD35521417.las	0	PASS	PASS	PASS	PASS	0
LD35521420.las	0	PASS	PASS	PASS	PASS	0
LD35521423.las	0	PASS	PASS	PASS	PASS	0
LD35521426.las	0	PASS	PASS	PASS	PASS	0
LD35521429.las	0	PASS	PASS	PASS	PASS	0
LD35521432.las	0	PASS	PASS	PASS	PASS	0
LD35521435.las	0	PASS	PASS	PASS	PASS	0
LD35521438.las	0	PASS	PASS	PASS	PASS	0
LD35551396.las	0	PASS	PASS	PASS	PASS	0
LD35551399.las	0	PASS	PASS	PASS	PASS	0
LD35551402.las	0	PASS	PASS	PASS	PASS	0
LD35551405.las	0	PASS	PASS	PASS	PASS	0
LD35551408.las	0	PASS	PASS	PASS	PASS	0
LD35551411.las	0	PASS	PASS	PASS	PASS	0
LD35551414.las	0	PASS	PASS	PASS	PASS	0
LD35551417.las	0	PASS	PASS	PASS	PASS	0
LD35551420.las	0	PASS	PASS	PASS	PASS	0
LD35551423.las	0	PASS	PASS	PASS	PASS	0
LD35551426.las	0	PASS	PASS	PASS	PASS	0
LD35551429.las	0	PASS	PASS	PASS	PASS	0
LD35551432.las	0	PASS	PASS	PASS	PASS	0
LD35551435.las	0	PASS	PASS	PASS	PASS	0
LD35551438.las	0	PASS	PASS	PASS	PASS	0
LD35581396.las	0	PASS	PASS	PASS	PASS	0
LD35581399.las	0	PASS	PASS	PASS	PASS	0
LD35581402.las	0	PASS	PASS	PASS	PASS	0
LD35581405.las	0	PASS	PASS	PASS	PASS	0
LD35581408.las	0	PASS	PASS	PASS	PASS	0
LD35581411.las	0	PASS	PASS	PASS	PASS	0
LD35581414.las	0	PASS	PASS	PASS	PASS	0
LD35581417.las	0	PASS	PASS	PASS	PASS	0
LD35581420.las	0	PASS	PASS	PASS	PASS	0
LD35581423.las	0	PASS	PASS	PASS	PASS	0
LD35581426.las	0	PASS	PASS	PASS	PASS	0
LD35581429.las	0	PASS	PASS	PASS	PASS	0
LD35581432.las	0	PASS	PASS	PASS	PASS	0
LD35581435.las	0	PASS	PASS	PASS	PASS	0

DPH-1.2 Report on ASPRS LAS File Format (Tiled Data) - File Integrity - continued

File	Number of Points Outside Extent	Offset To Point Data	Offset To EVLR	Number Of Points	Number of Points by Return	Number of Duplicate Points
LD35581438.las	0	PASS	PASS	PASS	PASS	0
LD35611396.las	0	PASS	PASS	PASS	PASS	0
LD35611399.las	0	PASS	PASS	PASS	PASS	0
LD35611402.las	0	PASS	PASS	PASS	PASS	0
LD35611405.las	0	PASS	PASS	PASS	PASS	0
LD35611408.las	0	PASS	PASS	PASS	PASS	0
LD35611411.las	0	PASS	PASS	PASS	PASS	0
LD35611414.las	0	PASS	PASS	PASS	PASS	0
LD35611417.las	0	PASS	PASS	PASS	PASS	0
LD35611420.las	0	PASS	PASS	PASS	PASS	0
LD35611423.las	0	PASS	PASS	PASS	PASS	0
LD35611426.las	0	PASS	PASS	PASS	PASS	0
LD35611429.las	0	PASS	PASS	PASS	PASS	0
LD35611432.las	0	PASS	PASS	PASS	PASS	0
LD35611435.las	0	PASS	PASS	PASS	PASS	0
LD35611438.las	0	PASS	PASS	PASS	PASS	0
LD35641396.las	0	PASS	PASS	PASS	PASS	0
LD35641399.las	0	PASS	PASS	PASS	PASS	0
LD35641402.las	0	PASS	PASS	PASS	PASS	0
LD35641405.las	0	PASS	PASS	PASS	PASS	0
LD35641408.las	0	PASS	PASS	PASS	PASS	0
LD35641411.las	0	PASS	PASS	PASS	PASS	0
LD35641414.las	0	PASS	PASS	PASS	PASS	0
LD35641417.las	0	PASS	PASS	PASS	PASS	0
LD35641420.las	0	PASS	PASS	PASS	PASS	0
LD35641423.las	0	PASS	PASS	PASS	PASS	0
LD35641426.las	0	PASS	PASS	PASS	PASS	0
LD35641429.las	0	PASS	PASS	PASS	PASS	0
LD35641432.las	0	PASS	PASS	PASS	PASS	0
LD35641435.las	0	PASS	PASS	PASS	PASS	0
LD35641438.las	0	PASS	PASS	PASS	PASS	0

DPH-1.3 Report on ASPRS LAS File Format (Swath Data) - Informational

The purpose of this section is to show a table of LAS 1.4 file informational test results for each swath file.

File	(Xmin, Ymin, Zmin)	(Xmax, Ymax, Zmax)	Extended Scan Angle	Scan Angle Rank	Scanner Channel	Scan Direction	Edge of Flight Line	User Data	Counts for Synthetic	Key-points	Withheld	Overlap
01003.las	(3565726.803,1395035.023,3723.434)	(3571725.404,1444957.149,4743.429)	[-3387, 3340]	[-20.322, 20.04]	[0, 0]	[0, 1]	[0, 1]	[0, 0]	0	0	0	8283533
01004.las	(3519940.749,1394778.929,3813.933)	(3525913.596,1443936.794,10729.949)	[-3529, 3483]	[-21.174, 20.898]	[0, 0]	[0, 1]	[0, 1]	[0, 0]	0	0	0	21175530
01006.las	(3482069.712,1394565.504,4526.392)	(3487699.498,1434762.839,5026.604)	[-3519, 3487]	[-21.114, 20.922]	[0, 0]	[0, 1]	[0, 1]	[0, 0]	0	0	0	42559137
01009.las	(3481834.788,1394565.822,3900.878)	(3487747.243,1443690.083,5111.115)	[-3532, 3517]	[-21.192, 21.102]	[0, 0]	[0, 1]	[0, 1]	[0, 0]	0	0	0	20439585
01010.las	(3456010.250,1434806.164,4062.033)	(3464497.927,1616949.195,11300.365)	[-3594, 3564]	[-21.564, 21.384]	[0, 0]	[0, 1]	[0, 1]	[0, 0]	0	0	44252	71892155
01011.las	(3478795.973,1434550.240,3956.016)	(3487586.978,1617572.943,11221.602)	[-3596, 3576]	[-21.576, 21.456]	[0, 0]	[0, 1]	[0, 1]	[0, 0]	0	0	0	60412690
01012.las	(3149024.702,1569874.345,4458.032)	(3461484.959,1579443.459,11701.289)	[-3628, 3608]	[-21.768, 21.648]	[0, 0]	[0, 1]	[0, 1]	[0, 0]	0	0	0	112389627
01015.las	(3159193.457,1394722.274,3846.137)	(3463053.154,1404081.046,11135.887)	[-3559, 3521]	[-21.354, 21.126]	[0, 0]	[0, 1]	[0, 1]	[0, 0]	0	0	364864	107913383
01017.las	(3150666.756,1413696.168,3913.722)	(3463613.669,1423313.118,11350.056)	[-3497, 3460]	[-20.982, 20.76]	[0, 0]	[0, 1]	[0, 1]	[0, 0]	0	0	0	107985341
01018.las	(3150208.269,1524182.004,4254.857)	(3395038.130,1532447.090,11681.948)	[-4418, 4398]	[-26.508, 26.388]	[0, 0]	[0, 1]	[0, 1]	[0, 0]	0	0	160098	81831437
01020.las	(3156830.620,1402280.224,4135.116)	(3204816.325,1407598.509,11161.756)	[-3510, 3459]	[-21.06, 20.754]	[0, 0]	[0, 1]	[0, 1]	[0, 0]	0	0	95504	18428874
01022.las	(3150454.522,1497638.983,4084.900)	(3462265.144,1507006.956,11568.481)	[-3608, 3581]	[-21.648, 21.486]	[0, 0]	[0, 1]	[0, 1]	[0, 0]	0	0	0	109793977
01027.las	(3149541.541,1463186.989,4219.496)	(3462642.183,1472667.401,11436.250)	[-3539, 3524]	[-21.234, 21.144]	[0, 0]	[0, 1]	[0, 1]	[0, 0]	0	0	0	113786716
01028.las	(3149696.152,1451650.480,4358.876)	(3243347.068,1457670.047,11431.798)	[-3492, 3943]	[-20.952, 23.658]	[0, 0]	[0, 1]	[0, 1]	[0, 0]	0	0	0	33688901
01030.las	(3524723.605,1434574.000,3651.541)	(3533758.807,1619004.723,5696.271)	[-3611, 3573]	[-21.666, 21.438]	[0, 0]	[0, 1]	[0, 1]	[0, 0]	0	0	0	67964730
01039.las	(3216080.490,1524920.069,4496.664)	(3234615.031,1529905.449,11542.165)	[-3444, 3401]	[-20.664, 20.406]	[0, 0]	[0, 1]	[0, 1]	[0, 0]	0	0	0	17914228
01043.las	(3561928.124,1395013.787,4092.439)	(3567922.584,1444381.672,4559.820)	[-3383, 3346]	[-20.298, 20.076]	[0, 0]	[0, 1]	[0, 1]	[0, 0]	0	0	0	18679749
01044.las	(3558086.332,1394992.350,3386.614)	(3564079.731,1445051.041,4745.351)	[-3414, 3376]	[-20.484, 20.256]	[0, 0]	[0, 1]	[0, 1]	[0, 0]	0	0	0	16488582
01045.las	(3554293.268,1394971.257,3737.912)	(3560289.304,1444318.048,5191.010)	[-3415, 3382]	[-20.49, 20.292]	[0, 0]	[0, 1]	[0, 1]	[0, 0]	0	0	0	19323437
01046.las	(3550477.224,1394949.769,4190.146)	(3556439.114,1444958.763,4882.959)	[-3446, 3413]	[-20.676, 20.478]	[0, 0]	[0, 1]	[0, 1]	[0, 0]	0	0	0	16346147
01047.las	(3546677.260,1394928.232,3456.269)	(3552603.968,1443913.644,5182.437)	[-3466, 3427]	[-20.796, 20.562]	[0, 0]	[0, 1]	[0, 1]	[0, 0]	0	0	0	18882473
01048.las	(3542842.455,1394906.806,3492.746)	(3548903.263,1444343.872,5057.257)	[-3482, 3443]	[-20.892, 20.658]	[0, 0]	[0, 1]	[0, 1]	[0, 0]	0	0	0	16739053
01049.las	(3538988.212,1394885.961,4218.781)	(3545006.170,1444029.319,5229.534)	[-3463, 3431]	[-20.778, 20.586]	[0, 0]	[0, 1]	[0, 1]	[0, 0]	0	0	0	19694677
01050.las	(3535200.298,1394864.288,3735.222)	(3541176.893,1444307.920,5131.217)	[-3497, 3460]	[-20.982, 20.76]	[0, 0]	[0, 1]	[0, 1]	[0, 0]	0	0	0	20286195
01051.las	(3531407.842,1394843.144,3717.099)	(3537397.355,1443842.942,5031.079)	[-3496, 3462]	[-20.976, 20.772]	[0, 0]	[0, 1]	[0, 1]	[0, 0]	0	0	0	21924112
01052.las	(3527576.133,1394821.863,3771.810)	(3533557.463,1444255.443,5627.003)	[-3514, 3476]	[-21.084, 20.856]	[0, 0]	[0, 1]	[0, 1]	[0, 0]	0	0	0	20112523
01053.las	(3523728.203,1394800.259,3706.016)	(3529722.428,1444043.403,5376.974)	[-3513, 3482]	[-21.078, 20.892]	[0, 0]	[0, 1]	[0, 1]	[0, 0]	0	0	0	22226607
01054.las	(3516185.560,1394758.491,4005.625)	(3522140.573,1443428.215,10798.942)	[-3513, 3479]	[-21.078, 20.874]	[0, 0]	[0, 1]	[0, 1]	[0, 0]	0	0	0	21466855
01055.las	(3512339.472,1394736.436,3788.969)	(3518273.319,1443640.419,5396.046)	[-3524, 3495]	[-21.144, 20.97]	[0, 0]	[0, 1]	[0, 1]	[0, 0]	0	0	0	20465425
01056.las	(3508532.048,1394716.649,3806.370)	(3514502.608,1443314.748,10765.513)	[-3517, 3480]	[-21.102, 20.88]	[0, 0]	[0, 1]	[0, 1]	[0, 0]	0	0	0	21082199
01057.las	(3504720.871,1394693.479,3785.842)	(3510623.861,1442899.729,5387.191)	[-3515, 3481]	[-21.09, 20.886]	[0, 0]	[0, 1]	[0, 1]	[0, 0]	0	0	0	19827789
01058.las	(3500898.464,1394675.411,3774.782)	(3506824.283,1443850.127,5519.356)	[-3513, 3482]	[-21.078, 20.892]	[0, 0]	[0, 1]	[0, 1]	[0, 0]	0	0	0	21698808
01059.las	(3497053.967,1394650.658,3913.122)	(3502982.408,1444033.165,5368.805)	[-3497, 3463]	[-20.982, 20.778]	[0, 0]	[0, 1]	[0, 1]	[0, 0]	0	0	0	21216993
01060.las	(3493221.421,1394632.839,3843.145)	(3499206.548,1444430.798,10835.447)	[-3498, 3471]	[-20.988, 20.826]	[0, 0]	[0, 1]	[0, 1]	[0, 0]	0	0	0	21927743
01061.las	(3489454.572,1394607.815,3793.467)	(3495366.734,1444336.297,5274.061)	[-3517, 3482]	[-21.102, 20.892]	[0, 0]	[0, 1]	[0, 1]	[0, 0]	0	0	0	21421971
01062.las	(3485644.109,1394589.413,3972.853)	(3491715.960,1444040.942,5474.930)	[-3530, 3498]	[-21.18, 20.988]	[0, 0]	[0, 1]	[0, 1]	[0, 0]	0	0	0	21714603
01083.las	(3283871.347,1393449.581,3936.623)	(3464956.637,1396595.410,4896.204)	[-3465, -418]	[-20.79, -2.508]	[0, 0]	[0, 1]	[0, 1]	[0, 0]	0	0	0	29909319
01084.las	(3157277.313,1392737.315,3743.349)	(3463994.320,1400390.477,11105.601)	[-3542, 3538]	[-21.252, 21.228]	[0, 0]	[0, 1]	[0, 1]	[0, 0]	0	0	0	74658564
01092.las	(3478059.154,1394544.289,3859.136)	(3483906.818,1441818.369,5554.270)	[-3532, 3490]	[-21.192, 20.94]	[0, 0]	[0, 1]	[0, 1]	[0, 0]	0	0	0	21124711
01093.las	(3474198.161,1394523.817,4076.298)	(3480062.992,1443332.523,5348.018)	[-3566, 3528]	[-21.396, 21.168]	[0, 0]	[0, 1]	[0, 1]	[0, 0]	0	0	0	20023062
01094.las	(3470444.083,1394501.641,4117.354)	(3476279.226,1442593.377,5342.716)	[-3548, 3511]	[-21.288, 21.066]	[0, 0]	[0, 1]	[0, 1]	[0, 0]	0	0	0	21277998
01095.las	(3466581.227,1394479.553,3978.568)	(3472421.765,1443186.232,10305.140)	[-3565, 3532]	[-21.39, 21.192]	[0, 0]	[0, 1]	[0, 1]	[0, 0]	0	0	0	19450532
01096.las	(3462772.011,1394459.844,4071.065)	(3468625.155,1442708.273,5128.372)	[-3536, 3497]	[-21.216, 20.982]	[0, 0]	[0, 1]	[0, 1]	[0, 0]	0	0	0	21934467
01097.las	(3458974.784,1394437.205,3876.577)	(3464782.916,1442791.493,10206.633)	[-3513, 3472]	[-21.078, 20.832]	[0, 0]	[0, 1]	[0, 1]	[0, 0]	0	0	0	19048787
01098.las	(3454972.410,1394416.222,3937.738)	(3461003.011,1442320.873,11214.777)	[-3550, 3513]	[-21.3, 21.078]	[0, 0]	[0, 1]	[0, 1]	[0, 0]	0	0	0	27009662
01099.las	(3451356.989,1394394.497,3826.075)	(3457177.249,1442835.756,5540.711)	[-3546, 3511]	[-21.276, 21.066]	[0, 0]	[0, 1]	[0, 1]	[0, 0]	0	0	0	51798871

DPH-1.3 Report on ASPRS LAS File Format (Swath Data) - Informational - continued

File	(Xmin, Ymin, Zmin)	(Xmax, Ymax, Zmax)	Extended Scan Angle	Scan Angle Rank	Scanner Channel	Scan Direction	Edge of Flight Line	User Data	Counts for Synthetic	Key-points	Withheld	Overlap
01100.las	(3475010.764,1435420.163,3839.372)	(3483687.725,1617929.998,11081.444)	[-3606, 3581]	[-21.636, 21.486]	[0, 0]	[0, 1]	[0, 1]	[0, 0]	0	0	0	65765345
01101.las	(3471340.872,1434463.361,4161.704)	(3479959.991,1617281.255,11214.259)	[-3592, 3558]	[-21.552, 21.348]	[0, 0]	[0, 1]	[0, 1]	[0, 0]	0	0	0	68938361
01102.las	(3467552.419,1434460.281,3862.115)	(3476124.752,1617693.836,11329.869)	[-3578, 3543]	[-21.468, 21.258]	[0, 0]	[0, 1]	[0, 1]	[0, 0]	0	0	0	63818262
01103.las	(3463673.640,1434644.478,4228.696)	(3472249.558,1617344.979,11351.106)	[-3615, 3577]	[-21.69, 21.462]	[0, 0]	[0, 1]	[0, 1]	[0, 0]	0	0	0	65868029
01104.las	(3459902.663,1435103.781,4263.558)	(3468414.411,1617779.708,11376.309)	[-3618, 3582]	[-21.708, 21.492]	[0, 0]	[0, 1]	[0, 1]	[0, 0]	0	0	0	63656703
01105.las	(3149301.072,1604303.592,4954.701)	(3460987.325,1613802.966,6805.416)	[-3800, 3745]	[-22.8, 22.47]	[0, 0]	[0, 1]	[0, 1]	[0, 0]	0	0	0	114434113
01106.las	(3149362.494,1600453.952,4943.127)	(3461952.331,1630266.599,6628.530)	[-3795, 3748]	[-22.77, 22.488]	[0, 0]	[0, 1]	[0, 1]	[0, 0]	0	0	0	109231216
01107.las	(3149238.511,1596661.060,4551.362)	(3459518.700,1606110.972,12105.806)	[-3764, 3741]	[-22.584, 22.446]	[0, 0]	[0, 1]	[0, 1]	[0, 0]	0	0	0	111001761
01108.las	(3149488.612,1592828.567,4526.625)	(3461981.124,1602427.877,6862.408)	[-3696, 3643]	[-22.176, 21.858]	[0, 0]	[0, 1]	[0, 1]	[0, 0]	0	0	0	111617692
01109.las	(3149351.506,1577632.484,4606.762)	(3461499.559,1587132.271,11985.452)	[-3628, 3610]	[-21.768, 21.66]	[0, 0]	[0, 1]	[0, 1]	[0, 0]	0	0	0	110342643
01110.las	(3149362.523,1573858.457,4437.350)	(3462271.073,1583350.956,11839.379)	[-3611, 3560]	[-21.666, 21.36]	[0, 0]	[0, 1]	[0, 1]	[0, 0]	0	0	0	112363074
01111.las	(3149756.974,1566059.869,4372.189)	(3461916.130,1575683.227,11886.764)	[-3667, 3632]	[-22.002, 21.792]	[0, 0]	[0, 1]	[0, 1]	[0, 0]	0	0	0	112952139
01112.las	(3149415.038,1562375.864,4555.280)	(3461359.796,1571831.180,11742.588)	[-3612, 3576]	[-21.672, 21.456]	[0, 0]	[0, 1]	[0, 1]	[0, 0]	0	0	0	112388478
01113.las	(3149424.893,1558474.956,4414.962)	(3461904.632,1568033.882,11877.880)	[-3596, 3561]	[-21.576, 21.366]	[0, 0]	[0, 1]	[0, 1]	[0, 0]	0	0	0	108444106
01114.las	(3149238.869,1554621.842,4413.059)	(3461595.056,1564198.608,11823.175)	[-3615, 3576]	[-21.69, 21.456]	[0, 0]	[0, 1]	[0, 1]	[0, 0]	0	0	0	112802473
01142.las	(3149442.082,1550965.232,4300.323)	(3461794.174,1560482.159,11801.325)	[-3677, 3642]	[-22.062, 21.852]	[0, 0]	[0, 1]	[0, 1]	[0, 0]	0	0	0	120188890
01143.las	(3149595.603,1547182.624,4396.832)	(3462086.330,1556608.102,11823.667)	[-3660, 3627]	[-21.96, 21.762]	[0, 0]	[0, 1]	[0, 1]	[0, 0]	0	0	0	108342016
01144.las	(3149462.464,1543316.897,4424.745)	(3461916.319,1552858.732,11761.289)	[-3661, 3638]	[-21.966, 21.828]	[0, 0]	[0, 1]	[0, 1]	[0, 0]	0	0	0	114897115
01145.las	(3149421.998,1539552.099,4719.265)	(3462170.823,1549068.493,11783.763)	[-3628, 3597]	[-21.768, 21.582]	[0, 0]	[0, 1]	[0, 1]	[0, 0]	0	0	0	111100216
01146.las	(3149588.783,1535747.306,4320.756)	(3461954.615,1545280.385,11792.011)	[-3626, 3594]	[-21.756, 21.564]	[0, 0]	[0, 1]	[0, 1]	[0, 0]	0	0	0	112116395
01147.las	(3149783.862,1531928.063,4421.159)	(3461641.491,1541350.784,11808.277)	[-3596, 3563]	[-21.576, 21.378]	[0, 0]	[0, 1]	[0, 1]	[0, 0]	0	0	0	114112663
01148.las	(3149708.144,1528049.900,4673.829)	(3461570.938,1537603.773,11708.878)	[-3627, 3586]	[-21.762, 21.516]	[0, 0]	[0, 1]	[0, 1]	[0, 0]	0	0	0	115053699
01158.las	(3151192.768,1417545.732,3947.089)	(3463350.114,1427043.294,11375.725)	[-3498, 3479]	[-20.988, 20.874]	[0, 0]	[0, 1]	[0, 1]	[0, 0]	0	0	0	118088853
01159.las	(3147202.843,1421256.755,3983.837)	(3463045.081,1430856.893,11315.594)	[-3714, 3475]	[-22.284, 20.85]	[0, 0]	[0, 1]	[0, 1]	[0, 0]	0	0	0	106849778
01160.las	(3149370.874,1425178.145,3973.368)	(3464508.331,1434747.027,11404.885)	[-3479, 3444]	[-20.874, 20.664]	[0, 0]	[0, 1]	[0, 1]	[0, 0]	0	0	0	118294628
01177.las	(3155147.061,1406097.941,3932.591)	(3217661.110,1411585.276,11053.262)	[-3508, 3483]	[-21.048, 20.898]	[0, 0]	[0, 1]	[0, 1]	[0, 0]	0	0	0	33116376
01178.las	(3153834.041,1409867.216,3935.986)	(3285666.170,1416316.326,11229.659)	[-3504, 3458]	[-21.024, 20.748]	[0, 0]	[0, 1]	[0, 1]	[0, 0]	0	0	193476	49136816
01179.las	(3355330.324,1526849.848,4326.914)	(3461820.252,1533853.738,11663.497)	[-3425, 3387]	[-20.55, 20.322]	[0, 0]	[0, 1]	[0, 1]	[0, 0]	0	0	0	68914559
01180.las	(3149421.152,1520384.287,4269.864)	(3461963.906,1529943.145,11634.396)	[-3677, 3634]	[-22.062, 21.804]	[0, 0]	[0, 1]	[0, 1]	[0, 0]	0	0	0	119751217
01181.las	(3149737.947,1516673.530,4227.252)	(3461913.374,1526153.357,11623.057)	[-3627, 3804]	[-21.762, 22.824]	[0, 0]	[0, 1]	[0, 1]	[0, 0]	0	0	0	108762217
01182.las	(3149783.135,1512739.513,4402.406)	(3461913.567,1522355.300,11521.877)	[-3613, 3560]	[-21.678, 21.36]	[0, 0]	[0, 1]	[0, 1]	[0, 0]	0	0	0	117453299
01183.las	(3149874.859,1509006.304,4332.042)	(3462148.324,1518426.592,11622.510)	[-3595, 3557]	[-21.57, 21.342]	[0, 0]	[0, 1]	[0, 1]	[0, 0]	0	0	0	108624619
01184.las	(3149574.700,1505183.510,4339.696)	(3461775.164,1514711.058,11590.266)	[-3612, 3577]	[-21.672, 21.462]	[0, 0]	[0, 1]	[0, 1]	[0, 0]	0	0	0	116152619
01185.las	(3150139.935,1501403.363,4343.138)	(3461674.933,1510831.072,11556.299)	[-3613, 3579]	[-21.678, 21.474]	[0, 0]	[0, 1]	[0, 1]	[0, 0]	0	0	0	106563401
01198.las	(3150690.542,1493694.349,4076.951)	(3461839.642,1503308.337,11549.396)	[-3596, 3562]	[-21.576, 21.372]	[0, 0]	[0, 1]	[0, 1]	[0, 0]	0	0	0	118802456
01199.las	(3150370.764,1489789.882,4318.679)	(3462339.812,1499438.153,11538.907)	[-3577, 3543]	[-21.462, 21.258]	[0, 0]	[0, 1]	[0, 1]	[0, 0]	0	0	0	106057840
01200.las	(3149820.250,1486091.479,4013.092)	(3461745.790,1495718.631,11506.197)	[-3586, 3561]	[-21.516, 21.366]	[0, 0]	[0, 1]	[0, 1]	[0, 0]	0	0	0	117518159
01201.las	(3150423.008,1482271.744,4099.802)	(3462134.919,1491787.832,11503.553)	[-3594, 3556]	[-21.564, 21.336]	[0, 0]	[0, 1]	[0, 1]	[0, 0]	0	0	0	106618149
01202.las	(3149706.105,1478575.633,4087.564)	(3462030.508,1488032.124,11504.442)	[-3561, 3524]	[-21.366, 21.144]	[0, 0]	[0, 1]	[0, 1]	[0, 0]	0	0	0	118178825
01203.las	(3150466.962,1474722.168,4223.961)	(3462910.206,1484157.192,11476.417)	[-3559, 3525]	[-21.354, 21.15]	[0, 0]	[0, 1]	[0, 1]	[0, 0]	0	0	0	108288789
01204.las	(3150522.112,1470970.482,4093.499)	(3461953.298,1480478.588,11477.434)	[-3542, 3506]	[-21.252, 21.036]	[0, 0]	[0, 1]	[0, 1]	[0, 0]	0	0	0	114581875
01205.las	(3151381.886,1467157.049,4091.557)	(3462255.895,1476484.585,11456.677)	[-3543, 3510]	[-21.258, 21.06]	[0, 0]	[0, 1]	[0, 1]	[0, 0]	0	0	0	104772715
01230.las	(3150081.108,1459408.124,4133.515)	(3462376.862,1468840.520,11295.565)	[-3525, 3505]	[-21.15, 21.03]	[0, 0]	[0, 1]	[0, 1]	[0, 0]	0	0	0	119465507
01231.las	(3150243.194,1455546.632,4288.075)	(3462639.529,1465084.998,11447.411)	[-3496, 3470]	[-20.976, 20.82]	[0, 0]	[0, 1]	[0, 1]	[0, 0]	0	0	0	114127902
01232.las	(3205593.784,1452258.470,4150.671)	(3462380.624,1461297.059,11426.591)	[-3443, 3426]	[-20.658, 20.556]	[0, 0]	[0, 1]	[0, 1]	[0, 0]	0	0	0	120297680
01233.las	(3149483.606,1447962.258,4158.404)	(3458450.595,1457386.112,11265.995)	[-3491, 3453]	[-20.946, 20.718]	[0, 0]	[0, 1]	[0, 1]	[0, 0]	0	0	0	103344036
01234.las	(3150254.966,1444217.296,4260.566)	(3462647.131,1453669.910,11219.446)	[-3492, 3449]	[-20.952, 20.694]	[0, 0]	[0, 1]	[0, 1]	[0, 0]	0	0	0	118658028
01235.las	(3149729.038,1440336.669,4112.216)	(3463048.305,1449892.683,11312.723)	[-3476, 3441]	[-20.856, 20.646]	[0, 0]	[0, 1]	[0, 1]	[0, 0]	0	0	0	104626333
01236.las	(3147866.193,1436585.066,4086.950)	(3462806.308,1446129.895,5440.678)	[-3461, 3423]	[-20.766, 20.538]	[0, 0]	[0, 1]	[0, 1]	[0, 0]	0	0	0	113242812

DPH-1.3 Report on ASPRS LAS File Format (Swath Data) - Informational - continued

File	(Xmin, Ymin, Zmin)	(Xmax, Ymax, Zmax)	Extended Scan Angle	Scan Angle Rank	Scanner Channel	Scan Direction	Edge of Flight Line	User Data	Counts for Synthetic	Key-points	Withheld	Overlap
01237.las	(3149813.646,1432806.365,4035.294)	(3464015.320,1442317.432,11324.305)	[-3474, 3441]	[-20.844, 20.646]	[0, 0]	[0, 1]	[0, 1]	[0, 0]	0	0	0	105688321
01238.las	(3150185.368,1428915.145,4168.486)	(3460475.334,1438475.366,11311.057)	[-3460, 3440]	[-20.76, 20.64]	[0, 0]	[0, 1]	[0, 1]	[0, 0]	0	0	0	121672341
01244.las	(3520643.127,1433703.550,3637.558)	(3529918.285,1618153.749,11082.852)	[-3781, 3573]	[-22.686, 21.438]	[0, 0]	[0, 1]	[0, 1]	[0, 0]	0	0	0	63994991
01245.las	(3516966.812,1434510.226,3786.954)	(3526195.081,1619248.598,10703.775)	[-3593, 3571]	[-21.558, 21.426]	[0, 0]	[0, 1]	[0, 1]	[0, 0]	0	0	0	68059956
01246.las	(3513208.909,1433624.358,3709.556)	(3522232.177,1618108.261,10937.222)	[-3593, 3568]	[-21.558, 21.408]	[0, 0]	[0, 1]	[0, 1]	[0, 0]	0	0	0	63604237
01247.las	(3509256.016,1434414.176,3920.599)	(3518343.959,1618882.978,5671.590)	[-3586, 3563]	[-21.516, 21.378]	[0, 0]	[0, 1]	[0, 1]	[0, 0]	0	0	0	67427179
01248.las	(3505784.054,1433542.390,3877.335)	(3514504.767,1617345.272,10868.951)	[-3593, 3561]	[-21.558, 21.366]	[0, 0]	[0, 1]	[0, 1]	[0, 0]	0	0	0	64259149
01249.las	(3501717.447,1434606.398,3919.900)	(3510689.109,1619064.937,10957.075)	[-3612, 3574]	[-21.672, 21.444]	[0, 0]	[0, 1]	[0, 1]	[0, 0]	0	0	0	67018888
01250.las	(3497951.025,1433396.463,4012.384)	(3506874.819,1617903.334,5907.475)	[-3607, 3578]	[-21.642, 21.468]	[0, 0]	[0, 1]	[0, 1]	[0, 0]	0	0	0	62762222
01251.las	(3494086.079,1434675.450,3923.627)	(3502960.455,1618757.718,5853.305)	[-3597, 3563]	[-21.582, 21.378]	[0, 0]	[0, 1]	[0, 1]	[0, 0]	0	0	0	65376567
01252.las	(3490595.029,1433363.478,3992.761)	(3499227.321,1617894.665,5731.721)	[-3581, 4281]	[-21.486, 25.686]	[0, 0]	[0, 1]	[0, 1]	[0, 0]	0	0	0	62322148
01253.las	(3486530.017,1434306.768,3954.067)	(3495309.265,1618686.210,11004.125)	[-3617, 3575]	[-21.702, 21.45]	[0, 0]	[0, 1]	[0, 1]	[0, 0]	0	0	0	66407781
01254.las	(3527798.550,1433878.210,3739.956)	(3537613.881,1618272.008,5553.857)	[-4170, 3581]	[-25.02, 21.486]	[0, 0]	[0, 1]	[0, 1]	[0, 0]	0	0	0	64388448
01255.las	(3532217.846,1434722.956,3807.512)	(3541478.749,1619177.931,10840.602)	[-3612, 3575]	[-21.672, 21.45]	[0, 0]	[0, 1]	[0, 1]	[0, 0]	0	0	0	36207564
01256.las	(3482781.412,1433515.962,3858.700)	(3491553.091,1617386.946,11060.680)	[-3595, 3566]	[-21.57, 21.396]	[0, 0]	[0, 1]	[0, 1]	[0, 0]	0	0	0	63467534
01299.las	(3477640.500,1471631.351,4006.662)	(3483021.409,1495971.405,5377.778)	[-3427, 3393]	[-20.562, 20.358]	[0, 0]	[0, 1]	[0, 1]	[0, 0]	0	0	0	17110918
01316.las	(3452146.644,1435546.883,4046.878)	(3460605.771,1618323.066,11421.562)	[-3617, 3579]	[-21.702, 21.474]	[0, 0]	[0, 1]	[0, 1]	[0, 0]	0	0	32309	124777623
02000.las	(3147570.462,1608080.390,4704.587)	(3462132.012,1617586.891,7587.856)	[-3751, 3693]	[-22.506, 22.158]	[0, 0]	[0, 1]	[0, 1]	[0, 0]	0	0	0	56960372
02012.las	(3158920.542,1398432.612,3821.646)	(3463256.934,1407988.812,6652.319)	[-3513, 3447]	[-21.078, 20.682]	[0, 0]	[0, 1]	[0, 1]	[0, 0]	0	0	0	105087169
02031.las	(3148276.570,1589151.317,4462.494)	(3464202.360,1598651.690,7543.833)	[-3667, 3616]	[-22.002, 21.696]	[0, 0]	[0, 1]	[0, 1]	[0, 0]	0	0	0	115629040
02032.las	(3147860.470,1585222.876,4474.407)	(3462478.134,1594823.511,7489.329)	[-3685, 3628]	[-22.11, 21.768]	[0, 0]	[0, 1]	[0, 1]	[0, 0]	0	0	0	111749969
02033.las	(3146866.673,1581395.022,4541.077)	(3463060.702,1591137.798,7494.224)	[-3683, 3607]	[-22.098, 21.642]	[0, 0]	[0, 1]	[0, 1]	[0, 0]	0	0	0	114493583
02103.las	(3195128.494,1402738.192,3811.941)	(3462973.746,1411696.821,6676.433)	[-3501, 3447]	[-21.006, 20.682]	[0, 0]	[0, 1]	[0, 1]	[0, 0]	0	0	0	109367562
02104.las	(3206106.616,1406619.858,3876.744)	(3463022.168,1415550.566,6695.223)	[-3448, 3393]	[-20.688, 20.358]	[0, 0]	[0, 1]	[0, 1]	[0, 0]	0	0	0	86626893
02105.las	(3277034.699,1411424.318,3878.194)	(3463376.594,1419459.154,6640.157)	[-3460, 3401]	[-20.76, 20.406]	[0, 0]	[0, 1]	[0, 1]	[0, 0]	0	0	0	68969131

DPH-1.3 Report on ASPRS LAS File Format (Tiled Data) - Informational

The purpose of this section is to show a table of LAS 1.4 file informational test results for each tiled file.

File	(Xmin, Ymin, Zmin)	(Xmax, Ymax, Zmax)	Extended Scan Angle	Scan Angle Rank	Scanner Channel	Scan Direction	Edge of Flight Line	User Data	Counts for Synthetic	Key-points	Withheld	Overlap
LD31501468.las	(3153998.719,1470087.719,5164.442)	(3153999.999,1471379.263,5200.934)	[583, 3438]	[3.498, 20.628]	[0, 0]	[0, 1]	[0, 0]	[0, 0]	0	0	0	164
LD31501492.las	(3153997.020,1495866.182,5340.928)	(3153999.969,1495999.124,5352.286)	[410, 611]	[2.46, 3.666]	[0, 0]	[0, 1]	[0, 0]	[0, 0]	0	0	0	0
LD31501495.las	(3153963.022,1496000.278,5273.529)	(3153999.999,1498999.873,5359.592)	[-3527, 408]	[-21.162, 2.448]	[0, 0]	[0, 1]	[0, 1]	[0, 0]	0	0	0	10914
LD31501498.las	(3153945.781,1499000.176,5307.512)	(3153999.999,1501999.993,5358.693)	[-3524, 2841]	[-21.144, 17.046]	[0, 0]	[0, 1]	[0, 1]	[0, 0]	0	0	0	9283
LD31501501.las	(3153942.173,1502000.071,5297.817)	(3153999.999,1504999.913,5369.970)	[-2724, 3453]	[-16.344, 20.718]	[0, 0]	[0, 1]	[0, 1]	[0, 0]	0	0	0	11077
LD31501504.las	(3153939.072,1505000.091,5288.136)	(3153999.999,1507999.947,5335.944)	[-450, 3461]	[-2.7, 20.766]	[0, 0]	[0, 1]	[0, 1]	[0, 0]	0	0	0	17454
LD31501507.las	(3153914.075,1508000.115,5204.028)	(3153999.999,1510999.689,5377.791)	[-3525, -450]	[-21.15, -2.7]	[0, 0]	[0, 1]	[0, 1]	[0, 0]	0	0	0	29179
LD31501510.las	(3153888.155,1511000.051,5337.909)	(3153999.995,1513999.955,5408.700)	[-758, 3468]	[-4.548, 20.808]	[0, 0]	[0, 1]	[0, 1]	[0, 0]	0	0	0	37262
LD31501513.las	(3153872.387,1514000.012,5374.258)	(3153999.999,1516999.996,5447.381)	[-3537, 1824]	[-21.222, 10.944]	[0, 0]	[0, 1]	[0, 1]	[0, 0]	0	0	0	9879
LD31501516.las	(3153864.113,1517000.014,5403.572)	(3153999.998,1519999.928,5450.320)	[-3492, 1176]	[-20.952, 7.056]	[0, 0]	[0, 1]	[0, 1]	[0, 0]	0	0	0	24313
LD31501519.las	(3153831.568,1520000.001,5408.011)	(3153999.999,1522999.927,5552.236)	[17, 3488]	[0.102, 20.928]	[0, 0]	[0, 1]	[0, 1]	[0, 0]	0	0	0	51337
LD31501522.las	(3153815.689,1523000.015,4946.466)	(3153999.999,1525999.991,5536.918)	[-3610, 17]	[-21.66, 0.102]	[0, 0]	[0, 1]	[0, 1]	[0, 0]	0	0	0	69374
LD31501525.las	(3153818.702,1526000.008,5469.257)	(3153999.998,1528999.957,5537.856)	[-1337, 3486]	[-8.022, 20.916]	[0, 0]	[0, 1]	[0, 1]	[0, 0]	0	0	0	40064
LD31501528.las	(3153789.744,1529000.003,5493.742)	(3153999.996,1531999.948,5563.184)	[-2159, 3570]	[-12.954, 21.42]	[0, 0]	[0, 1]	[0, 1]	[0, 0]	0	0	0	18462
LD31501531.las	(3153768.266,1532000.059,5516.226)	(3153999.998,1534999.975,5700.881)	[-3556, 785]	[-21.336, 4.71]	[0, 0]	[0, 1]	[0, 1]	[0, 0]	0	0	0	74056
LD31501534.las	(3153737.008,1535000.000,5627.387)	(3153999.999,1538000.000,5709.139)	[283, 3539]	[1.698, 21.234]	[0, 0]	[0, 1]	[0, 1]	[0, 0]	0	0	0	97118
LD31501537.las	(3153714.625,1538000.035,5707.095)	(3153999.999,1540999.999,5764.359)	[-3612, 288]	[-21.672, 1.728]	[0, 0]	[0, 1]	[0, 1]	[0, 0]	0	0	0	66292
LD31501540.las	(3153734.461,1541000.016,5723.696)	(3153999.997,1543999.997,5789.706)	[-1687, 3503]	[-10.122, 21.018]	[0, 0]	[0, 1]	[0, 1]	[0, 0]	0	0	0	36866
LD31501543.las	(3153756.561,1544000.008,5679.287)	(3153999.999,1546999.989,5767.521)	[-1704, 3584]	[-10.224, 21.504]	[0, 0]	[0, 1]	[0, 1]	[0, 0]	0	0	0	32024
LD31501546.las	(3153672.146,1547000.005,5716.849)	(3153999.998,1549999.983,5832.501)	[-3642, 472]	[-21.852, 2.832]	[0, 0]	[0, 1]	[0, 1]	[0, 0]	0	0	0	110075
LD31501549.las	(3153649.111,1550000.007,5765.461)	(3153999.998,1552999.992,5855.284)	[463, 3627]	[2.778, 21.762]	[0, 0]	[0, 1]	[0, 1]	[0, 0]	0	0	0	110110
LD31501552.las	(3153609.006,1553000.016,5729.342)	(3153999.999,1555999.971,5879.132)	[-3592, 3557]	[-21.552, 21.342]	[0, 0]	[0, 1]	[0, 1]	[0, 0]	0	0	0	116700
LD31501555.las	(3153554.719,1556000.045,5700.927)	(3153999.999,1559000.000,5807.830)	[-3575, 1838]	[-21.45, 11.028]	[0, 0]	[0, 1]	[0, 1]	[0, 0]	0	0	0	58990
LD31501558.las	(3153529.934,1559000.019,5692.426)	(3153999.999,1561999.997,5774.956)	[-3613, 1364]	[-21.678, 8.184]	[0, 0]	[0, 1]	[0, 1]	[0, 0]	0	0	0	85694
LD31501561.las	(3153557.254,1562000.016,5741.708)	(3153999.999,1564999.998,5826.737)	[-144, 3561]	[-0.864, 21.366]	[0, 0]	[0, 1]	[0, 1]	[0, 0]	0	0	0	146636
LD31501564.las	(3153592.478,1565000.016,5238.805)	(3153999.995,1567999.981,5852.416)	[-3626, -142]	[-21.756, -0.852]	[0, 0]	[0, 1]	[0, 1]	[0, 0]	0	0	0	142014
LD31501567.las	(3153579.882,1568000.006,5470.734)	(3153999.996,1570999.996,5902.885)	[-1051, 3556]	[-6.306, 21.336]	[0, 0]	[0, 1]	[0, 1]	[0, 0]	0	0	0	113589
LD31501570.las	(3153573.790,1571000.003,5558.923)	(3153999.997,1574000.000,5877.429)	[-3576, 3594]	[-21.456, 21.564]	[0, 0]	[0, 1]	[0, 1]	[0, 0]	0	0	0	57469
LD31501573.las	(3153568.676,1574000.005,5265.482)	(3153999.999,1576999.988,5932.455)	[-3612, 932]	[-21.672, 5.592]	[0, 0]	[0, 1]	[0, 1]	[0, 0]	0	0	0	116919
LD31501576.las	(3153561.562,1577000.018,5579.051)	(3153999.999,1579999.995,5974.909)	[242, 3572]	[1.452, 21.432]	[0, 0]	[0, 1]	[0, 1]	[0, 0]	0	0	0	151615
LD31501579.las	(3153544.624,1580000.010,5469.143)	(3153999.998,1582999.999,5998.256)	[-3586, 3541]	[-21.516, 21.246]	[0, 0]	[0, 1]	[0, 1]	[0, 0]	0	0	0	151682
LD31501582.las	(3153518.038,1583000.011,5551.406)	(3153999.999,1585999.975,5984.270)	[-3611, 1464]	[-21.666, 8.784]	[0, 0]	[0, 1]	[0, 1]	[0, 0]	0	0	0	89976
LD31501585.las	(3153494.064,1586000.001,5956.701)	(3153999.996,1588999.985,6016.720)	[-3616, 1826]	[-21.696, 10.956]	[0, 0]	[0, 1]	[0, 1]	[0, 0]	0	0	0	66528
LD31501588.las	(3153466.831,1589000.029,5951.497)	(3153999.999,1591999.990,6026.806)	[-627, 3564]	[-3.762, 21.384]	[0, 0]	[0, 1]	[0, 1]	[0, 0]	0	0	0	182403
LD31501591.las	(3153444.424,1592000.004,5983.758)	(3153999.999,1594999.994,6077.655)	[-3612, -445]	[-21.672, -2.67]	[0, 0]	[0, 1]	[0, 1]	[0, 0]	0	0	0	195456
LD31501594.las	(3153422.663,1595000.006,6009.732)	(3153999.999,1597999.987,6082.452)	[-450, 3624]	[-2.7, 21.744]	[0, 0]	[0, 1]	[0, 1]	[0, 0]	0	0	0	189326
LD31501597.las	(3153391.499,1598000.024,6036.855)	(3153999.999,1600999.997,6142.517)	[-3645, 1741]	[-21.87, 10.446]	[0, 0]	[0, 1]	[0, 1]	[0, 0]	0	0	0	79430
LD31501600.las	(3153366.592,1601000.003,6068.000)	(3153999.999,1603999.999,6203.403)	[-3646, 1395]	[-21.876, 8.37]	[0, 0]	[0, 1]	[0, 1]	[0, 0]	0	0	0	114262
LD31501603.las	(3153339.957,1604000.000,6084.033)	(3153999.999,1607000.000,6197.537)	[-368, 3660]	[-2.208, 21.96]	[0, 0]	[0, 1]	[0, 1]	[0, 0]	0	0	0	232562
LD31501606.las	(3153339.917,1607000.003,6147.091)	(3153999.997,1607342.879,6159.879)	[-896, -348]	[-5.376, -2.088]	[0, 0]	[0, 1]	[0, 0]	[0, 0]	0	0	0	0
LD31531429.las	(3154203.453,1430000.002,4474.109)	(3156999.999,1432999.998,4967.903)	[-3459, 2127]	[-20.754, 12.762]	[0, 0]	[0, 1]	[0, 1]	[0, 0]	0	0	0	470252
LD31531432.las	(3154185.958,1433000.000,4693.603)	(3156999.999,1435999.997,4969.252)	[-3444, 1070]	[-20.664, 6.42]	[0, 0]	[0, 1]	[0, 1]	[0, 0]	0	0	0	753636
LD31531435.las	(3154139.454,1436000.003,4872.677)	(3156999.998,1438999.997,5048.559)	[104, 3406]	[0.624, 20.436]	[0, 0]	[0, 1]	[0, 1]	[0, 0]	0	0	0	970027
LD31531438.las	(3154137.578,1439000.000,4914.249)	(3156999.998,1442000.000,5082.464)	[-3427, 120]	[-20.562, 0.72]	[0, 0]	[0, 1]	[0, 1]	[0, 0]	0	0	0	1012752
LD31531441.las	(3154137.667,1442000.002,4902.428)	(3156999.999,1444999.999,5071.053)	[-1314, 3388]	[-7.884, 20.328]	[0, 0]	[0, 1]	[0, 1]	[0, 0]	0	0	0	573655
LD31531444.las	(3154116.528,1445000.000,4915.466)	(3156999.998,1447999.999,5085.069)	[-1855, 3379]	[-11.13, 20.274]	[0, 0]	[0, 1]	[0, 1]	[0, 0]	0	0	0	278886

DPH-1.3 Report on ASPRS LAS File Format (Tiled Data) - Informational - continued

File	(Xmin, Ymin, Zmin)	(Xmax, Ymax, Zmax)	Extended Scan Angle	Scan Angle Rank	Scanner Channel	Scan Direction	Edge of Flight Line	User Data	Counts for Synthetic	Key-points	Withheld	Overlap
LD31531447.las	(3154092.640,1448000.000,4927.149)	(3156999.999,1450999.998,5107.929)	[-3425, 615]	[-20.55, 3.69]	[0, 0]	[0, 1]	[0, 1]	[0, 0]	0	0	0	940285
LD31531450.las	(3154072.163,1451000.001,4852.372)	(3156999.999,1454000.000,5129.196)	[-3440, 3409]	[-20.64, 20.454]	[0, 0]	[0, 1]	[0, 1]	[0, 0]	0	0	0	1095837
LD31531453.las	(3154051.701,1454000.003,4844.295)	(3156999.999,1457000.000,5131.909)	[-3440, 3409]	[-20.64, 20.454]	[0, 0]	[0, 1]	[0, 1]	[0, 0]	0	0	0	905487
LD31531456.las	(3154031.403,1457000.002,5018.733)	(3156999.998,1459999.999,5153.628)	[-1593, 3423]	[-9.558, 20.538]	[0, 0]	[0, 1]	[0, 1]	[0, 0]	0	0	0	572574
LD31531459.las	(3154022.828,1460000.001,5051.620)	(3156999.999,1462999.994,5205.902)	[-1686, 3430]	[-10.116, 20.58]	[0, 0]	[0, 1]	[0, 1]	[0, 0]	0	0	0	438617
LD31531462.las	(3154014.488,1463000.000,5090.082)	(3156999.999,1465999.997,5207.752)	[-3492, 375]	[-20.952, 2.25]	[0, 0]	[0, 1]	[0, 1]	[0, 0]	0	0	0	1041242
LD31531465.las	(3154004.221,1466000.000,4837.920)	(3156999.999,1468999.999,5186.381)	[-3482, 3463]	[-20.892, 20.778]	[0, 0]	[0, 1]	[0, 1]	[0, 0]	0	0	0	920258
LD31531468.las	(3154000.000,1469000.001,5021.568)	(3156999.999,1472000.000,11266.638)	[-1086, 3476]	[-6.516, 20.856]	[0, 0]	[0, 1]	[0, 1]	[0, 0]	0	0	0	849330
LD31531471.las	(3154002.235,1472000.002,4920.200)	(3156999.998,1475000.000,5352.811)	[-3511, 3460]	[-21.066, 20.76]	[0, 0]	[0, 1]	[0, 1]	[0, 0]	0	0	0	484293
LD31531474.las	(3154033.510,1475000.002,4662.143)	(3156999.999,1477999.998,5696.570)	[-3500, 1198]	[-21, 7.188]	[0, 0]	[0, 1]	[0, 1]	[0, 0]	0	0	0	785793
LD31531477.las	(3154063.692,1478000.006,4848.373)	(3156999.998,1480999.995,5405.796)	[70, 3524]	[0.42, 21.144]	[0, 0]	[0, 1]	[0, 1]	[0, 0]	0	0	0	979725
LD31531480.las	(3154093.231,1481000.002,4787.323)	(3156999.998,1483999.999,6167.455)	[-3561, 99]	[-21.366, 0.594]	[0, 0]	[0, 1]	[0, 1]	[0, 0]	0	0	0	964690
LD31531483.las	(3154097.519,1484000.001,4758.553)	(3156999.998,1487000.000,5472.538)	[-1372, 3558]	[-8.232, 21.348]	[0, 0]	[0, 1]	[0, 1]	[0, 0]	0	0	0	652254
LD31531486.las	(3154095.075,1487000.001,4614.732)	(3156999.995,1490000.000,5482.692)	[-3455, 3488]	[-20.73, 20.928]	[0, 0]	[0, 1]	[0, 1]	[0, 0]	0	0	0	291713
LD31531489.las	(3154066.608,1490000.007,4716.700)	(3156999.999,1492999.998,6226.579)	[-3575, 903]	[-21.45, 5.418]	[0, 0]	[0, 1]	[0, 1]	[0, 0]	0	0	0	960548
LD31531492.las	(3154000.010,1493000.002,4584.761)	(3156999.999,1495999.997,5481.341)	[409, 3540]	[2.454, 21.24]	[0, 0]	[0, 1]	[0, 1]	[0, 0]	0	0	0	930829
LD31531495.las	(3154000.001,1496000.001,4725.187)	(3156999.999,1498999.999,11415.591)	[-3559, 3526]	[-21.354, 21.156]	[0, 0]	[0, 1]	[0, 1]	[0, 0]	0	0	0	1041808
LD31531498.las	(3154000.001,1499000.002,4683.662)	(3156999.998,1501999.999,5508.112)	[-3575, 2843]	[-21.45, 17.058]	[0, 0]	[0, 1]	[0, 1]	[0, 0]	0	0	0	481552
LD31531501.las	(3154000.002,1502000.000,5017.752)	(3156999.997,1505000.000,6064.059)	[-2859, 3478]	[-17.154, 20.868]	[0, 0]	[0, 1]	[0, 1]	[0, 0]	0	0	0	480268
LD31531504.las	(3154000.001,1505000.002,5124.366)	(3156999.998,1507999.999,5544.093)	[-488, 3560]	[-2.928, 21.36]	[0, 0]	[0, 1]	[0, 1]	[0, 0]	0	0	0	999826
LD31531507.las	(3154000.000,1508000.005,4810.105)	(3156999.998,1511000.000,5548.663)	[-3576, -449]	[-21.456, -2.694]	[0, 0]	[0, 1]	[0, 1]	[0, 0]	0	0	0	1008025
LD31531510.las	(3154000.000,1511000.001,5310.222)	(3156999.999,1513999.999,5530.196)	[-758, 3522]	[-4.548, 21.132]	[0, 0]	[0, 1]	[0, 1]	[0, 0]	0	0	0	1049120
LD31531513.las	(3154000.002,1514000.000,5376.134)	(3156999.999,1516999.999,5582.187)	[-3599, 1892]	[-21.594, 11.352]	[0, 0]	[0, 1]	[0, 1]	[0, 0]	0	0	0	189266
LD31531516.las	(3154000.003,1517000.000,4790.837)	(3156999.999,1520000.000,5661.058)	[-3528, 1167]	[-21.168, 7.002]	[0, 0]	[0, 1]	[0, 1]	[0, 0]	0	0	0	670683
LD31531519.las	(3154000.000,1520000.004,5086.443)	(3156999.999,1522999.999,5638.627)	[-41, 3804]	[-0.246, 22.824]	[0, 0]	[0, 1]	[0, 1]	[0, 0]	0	0	0	1128771
LD31531522.las	(3154000.000,1523000.002,4991.214)	(3156999.997,1525999.996,5656.380)	[-3694, 47]	[-22.164, 0.282]	[0, 0]	[0, 1]	[0, 1]	[0, 0]	0	0	0	989239
LD31531525.las	(3154000.000,1526000.002,5474.799)	(3156999.998,1528999.999,5653.601)	[-1331, 3504]	[-7.986, 21.024]	[0, 0]	[0, 1]	[0, 1]	[0, 0]	0	0	0	757274
LD31531528.las	(3154000.003,1529000.000,5184.225)	(3156999.999,1531999.999,5689.966)	[-2156, 3641]	[-12.936, 21.846]	[0, 0]	[0, 1]	[0, 1]	[0, 0]	0	0	0	293049
LD31531531.las	(3154000.000,1532000.000,5529.313)	(3156999.999,1534999.998,5728.440)	[-3596, 802]	[-21.576, 4.812]	[0, 0]	[0, 1]	[0, 1]	[0, 0]	0	0	0	1010355
LD31531534.las	(3154000.000,1535000.000,5632.325)	(3156999.999,1537999.999,5741.340)	[284, 3563]	[1.704, 21.378]	[0, 0]	[0, 1]	[0, 1]	[0, 0]	0	0	0	937101
LD31531537.las	(3154000.001,1538000.003,5686.363)	(3156999.999,1540999.999,5775.763)	[-3610, 395]	[-21.66, 2.37]	[0, 0]	[0, 1]	[0, 1]	[0, 0]	0	0	0	916755
LD31531540.las	(3154000.000,1541000.002,5705.392)	(3156999.996,1543999.996,5798.108)	[-1688, 3542]	[-10.128, 21.252]	[0, 0]	[0, 1]	[0, 1]	[0, 0]	0	0	0	510659
LD31531543.las	(3154000.000,1544000.004,5684.713)	(3156999.996,1546999.998,5823.587)	[-1729, 3590]	[-10.374, 21.54]	[0, 0]	[0, 1]	[0, 1]	[0, 0]	0	0	0	481815
LD31531546.las	(3154000.000,1547000.001,5460.462)	(3156999.999,1549999.998,5872.866)	[-3660, 461]	[-21.96, 2.766]	[0, 0]	[0, 1]	[0, 1]	[0, 0]	0	0	0	993020
LD31531549.las	(3154000.000,1550000.010,5345.206)	(3156999.999,1552999.996,6569.081)	[441, 3626]	[2.646, 21.756]	[0, 0]	[0, 1]	[0, 1]	[0, 0]	0	0	0	1003889
LD31531552.las	(3154000.000,1553000.001,5008.894)	(3156999.998,1556000.000,5842.889)	[-3612, 3576]	[-21.672, 21.456]	[0, 0]	[0, 1]	[0, 1]	[0, 0]	0	0	0	1068247
LD31531555.las	(3154000.000,1556000.002,4921.099)	(3156999.996,1558999.998,5799.621)	[-3595, 1862]	[-21.57, 11.172]	[0, 0]	[0, 1]	[0, 1]	[0, 0]	0	0	0	391824
LD31531558.las	(3154000.001,1559000.001,5111.597)	(3156999.999,1561999.994,5845.143)	[-3614, 1355]	[-21.684, 8.13]	[0, 0]	[0, 1]	[0, 1]	[0, 0]	0	0	0	591511
LD31531561.las	(3154000.000,1562000.004,5377.214)	(3156999.997,1564999.997,11717.201)	[-149, 3558]	[-0.894, 21.348]	[0, 0]	[0, 1]	[0, 1]	[0, 0]	0	0	0	1020468
LD31531564.las	(3154000.000,1565000.000,5135.488)	(3156999.998,1567999.999,11552.303)	[-3611, -123]	[-21.666, -0.738]	[0, 0]	[0, 1]	[0, 1]	[0, 0]	0	0	0	1065150
LD31531567.las	(3154000.001,1568000.003,4964.692)	(3156999.999,1570999.999,6300.991)	[-1071, 3576]	[-6.426, 21.456]	[0, 0]	[0, 1]	[0, 1]	[0, 0]	0	0	0	812792
LD31531570.las	(3154000.000,1571000.000,5145.899)	(3156999.997,1574000.000,6532.641)	[-3594, 3592]	[-21.564, 21.552]	[0, 0]	[0, 1]	[0, 1]	[0, 0]	0	0	0	384236
LD31531573.las	(3154000.000,1574000.001,5150.833)	(3156999.998,1577000.000,5995.077)	[-3605, 956]	[-21.63, 5.736]	[0, 0]	[0, 1]	[0, 1]	[0, 0]	0	0	0	827646
LD31531576.las	(3154000.001,1577000.005,5873.689)	(3156999.997,1579999.996,5971.428)	[253, 3575]	[1.518, 21.45]	[0, 0]	[0, 1]	[0, 1]	[0, 0]	0	0	0	990206
LD31531579.las	(3154000.000,1580000.002,5399.094)	(3156999.999,1582999.999,5996.750)	[-3612, 3561]	[-21.672, 21.366]	[0, 0]	[0, 1]	[0, 1]	[0, 0]	0	0	0	1032837
LD31531582.las	(3154000.000,1583000.008,5653.876)	(3156999.999,1585999.999,6016.514)	[-3591, 1525]	[-21.546, 9.15]	[0, 0]	[0, 1]	[0, 1]	[0, 0]	0	0	0	533692
LD31531585.las	(3154000.000,1586000.000,5901.363)	(3156999.998,1588999.998,6016.146)	[-3616, 1811]	[-21.696, 10.866]	[0, 0]	[0, 1]	[0, 1]	[0, 0]	0	0	0	437940
LD31531588.las	(3154000.000,1589000.002,5846.976)	(3156999.998,1592000.000,6024.857)	[-627, 3567]	[-3.762, 21.402]	[0, 0]	[0, 1]	[0, 1]	[0, 0]	0	0	0	985195
LD31531591.las	(3154000.000,1592000.002,5633.709)	(3156999.999,1595000.000,7405.041)	[-3615, -450]	[-21.69, -2.7]	[0, 0]	[0, 1]	[0, 1]	[0, 0]	0	0	0	1101680

DPH-1.3 Report on ASPRS LAS File Format (Tiled Data) - Informational - continued

File	(Xmin, Ymin, Zmin)	(Xmax, Ymax, Zmax)	Extended Scan Angle	Scan Angle Rank	Scanner Channel	Scan Direction	Edge of Flight Line	User Data	Counts for Synthetic	Key-points	Withheld	Overlap
LD31531594.las	(3154000.000,1595000.002,5964.240)	(3156999.995,1597999.999,6092.429)	[-638, 3641]	[-3.828, 21.846]	[0, 0]	[0, 1]	[0, 1]	[0, 0]	0	0	0	1018847
LD31531597.las	(3154000.000,1598000.000,5984.142)	(3156999.998,1600999.999,6144.574)	[-3644, 1766]	[-21.864, 10.596]	[0, 0]	[0, 1]	[0, 1]	[0, 0]	0	0	0	414076
LD31531600.las	(3154000.000,1601000.000,5496.160)	(3156999.999,1603999.998,6191.838)	[-3698, 1533]	[-22.188, 9.198]	[0, 0]	[0, 1]	[0, 1]	[0, 0]	0	0	0	558242
LD31531603.las	(3154000.000,1604000.001,6048.639)	(3156999.996,1607000.000,6184.391)	[-347, 3660]	[-2.082, 21.96]	[0, 0]	[0, 1]	[0, 1]	[0, 0]	0	0	0	1069624
LD31531606.las	(3154000.007,1607000.004,6089.122)	(3156999.996,1607318.337,6148.413)	[-845, -211]	[-5.07, -1.266]	[0, 0]	[0, 1]	[0, 0]	[0, 0]	0	0	0	0
LD31561420.las	(3157000.000,1421000.001,4121.245)	(3160000.000,1423999.999,11010.355)	[-3428, 3358]	[-20.568, 20.148]	[0, 0]	[0, 1]	[0, 1]	[0, 0]	0	0	0	1057151
LD31561423.las	(3157000.000,1424000.001,4017.056)	(3159999.998,1426999.985,10721.704)	[112, 3396]	[0.672, 20.376]	[0, 0]	[0, 1]	[0, 1]	[0, 0]	0	0	0	1030365
LD31561426.las	(3157000.000,1427000.001,4107.242)	(3159999.999,1429999.999,11112.205)	[-3263, 3389]	[-19.578, 20.334]	[0, 0]	[0, 1]	[0, 1]	[0, 0]	0	0	0	927818
LD31561429.las	(3157000.000,1430000.000,4305.890)	(3159999.999,1432999.999,4991.181)	[-3456, 2180]	[-20.736, 13.08]	[0, 0]	[0, 1]	[0, 1]	[0, 0]	0	0	0	457175
LD31561432.las	(3157000.002,1433000.000,4687.307)	(3159999.998,1435999.999,4991.240)	[-3412, 1035]	[-20.472, 6.21]	[0, 0]	[0, 1]	[0, 1]	[0, 0]	0	0	0	886567
LD31561435.las	(3157000.000,1436000.004,4815.919)	(3159999.999,1438999.998,5096.794)	[113, 3424]	[0.678, 20.544]	[0, 0]	[0, 1]	[0, 1]	[0, 0]	0	0	0	1039732
LD31561438.las	(3157000.001,1439000.003,4954.810)	(3159999.999,1441999.998,5062.618)	[-3443, 179]	[-20.658, 1.074]	[0, 0]	[0, 1]	[0, 1]	[0, 0]	0	0	0	1019888
LD31561441.las	(3157000.003,1442000.001,4936.795)	(3159999.999,1444999.999,5119.908)	[-1323, 3410]	[-7.938, 20.46]	[0, 0]	[0, 1]	[0, 1]	[0, 0]	0	0	0	593341
LD31561444.las	(3157000.000,1445000.000,4935.994)	(3160000.000,1447999.998,5042.346)	[-1808, 3390]	[-10.848, 20.34]	[0, 0]	[0, 1]	[0, 1]	[0, 0]	0	0	0	373239
LD31561447.las	(3157000.000,1448000.002,4878.327)	(3160000.000,1450999.999,5075.699)	[-3436, 522]	[-20.616, 3.132]	[0, 0]	[0, 1]	[0, 1]	[0, 0]	0	0	0	964815
LD31561450.las	(3157000.000,1451000.000,4779.443)	(3160000.000,1453999.997,5115.183)	[-3440, 3421]	[-20.64, 20.526]	[0, 0]	[0, 1]	[0, 1]	[0, 0]	0	0	0	1044957
LD31561453.las	(3157000.000,1454000.001,4954.482)	(3160000.000,1456999.999,5139.721)	[-3477, 3422]	[-20.862, 20.532]	[0, 0]	[0, 1]	[0, 1]	[0, 0]	0	0	0	975810
LD31561456.las	(3157000.000,1457000.003,5059.311)	(3159999.999,1459999.999,5213.100)	[-1620, 3439]	[-9.72, 20.634]	[0, 0]	[0, 1]	[0, 1]	[0, 0]	0	0	0	565415
LD31561459.las	(3157000.000,1460000.000,4965.984)	(3160000.000,1462999.999,5210.140)	[-1653, 3431]	[-9.918, 20.586]	[0, 0]	[0, 1]	[0, 1]	[0, 0]	0	0	0	480310
LD31561462.las	(3157000.000,1463000.002,5105.603)	(3160000.000,1465999.999,5282.755)	[-3523, 348]	[-21.138, 2.088]	[0, 0]	[0, 1]	[0, 1]	[0, 0]	0	0	0	1098747
LD31561465.las	(3157000.000,1466000.002,4541.809)	(3160000.000,1469000.000,5284.304)	[-3509, 3505]	[-21.054, 21.03]	[0, 0]	[0, 1]	[0, 1]	[0, 0]	0	0	0	1045633
LD31561468.las	(3157000.002,1469000.004,4528.380)	(3159999.999,1472000.000,5297.900)	[-1035, 3506]	[-6.21, 21.036]	[0, 0]	[0, 1]	[0, 1]	[0, 0]	0	0	0	916835
LD31561471.las	(3157000.001,1472000.001,4422.911)	(3159999.999,1475000.000,5321.932)	[-3555, 3477]	[-21.33, 20.862]	[0, 0]	[0, 1]	[0, 1]	[0, 0]	0	0	0	369677
LD31561474.las	(3157000.000,1475000.003,4486.389)	(3159999.998,1477999.997,11306.244)	[-3542, 3476]	[-21.252, 20.856]	[0, 0]	[0, 1]	[0, 1]	[0, 0]	0	0	0	817357
LD31561477.las	(3157000.001,1478000.001,4768.714)	(3160000.000,1480999.998,5316.289)	[83, 3525]	[0.498, 21.15]	[0, 0]	[0, 1]	[0, 1]	[0, 0]	0	0	0	1025905
LD31561480.las	(3157000.000,1481000.000,4601.687)	(3160000.000,1483999.998,5603.608)	[-3594, 135]	[-21.564, 0.81]	[0, 0]	[0, 1]	[0, 1]	[0, 0]	0	0	0	1059277
LD31561483.las	(3157000.002,1484000.000,4922.290)	(3159999.998,1487000.000,6128.196)	[-1450, 3561]	[-8.7, 21.366]	[0, 0]	[0, 1]	[0, 1]	[0, 0]	0	0	0	695504
LD31561486.las	(3157000.001,1487000.001,4607.878)	(3159999.999,1490000.000,5430.025)	[-2029, 3551]	[-12.174, 21.306]	[0, 0]	[0, 1]	[0, 1]	[0, 0]	0	0	0	393387
LD31561489.las	(3157000.000,1490000.001,4576.569)	(3160000.000,1493000.000,5434.881)	[-3577, 795]	[-21.462, 4.77]	[0, 0]	[0, 1]	[0, 1]	[0, 0]	0	0	0	1052829
LD31561492.las	(3157000.000,1493000.004,4633.029)	(3159999.998,1495999.994,5429.769)	[557, 3539]	[3.342, 21.234]	[0, 0]	[0, 1]	[0, 1]	[0, 0]	0	0	0	997546
LD31561495.las	(3157000.000,1496000.000,4827.152)	(3160000.000,1498999.999,5603.959)	[-3561, 600]	[-21.366, 3.6]	[0, 0]	[0, 1]	[0, 1]	[0, 0]	0	0	0	1094831
LD31561498.las	(3157000.001,1499000.000,4667.691)	(3160000.000,1501999.999,5590.697)	[-3592, 2890]	[-21.552, 17.34]	[0, 0]	[0, 1]	[0, 1]	[0, 0]	0	0	0	468275
LD31561501.las	(3157000.002,1502000.000,4813.475)	(3160000.000,1505000.000,5617.594)	[-2992, 3532]	[-17.952, 21.192]	[0, 0]	[0, 1]	[0, 1]	[0, 0]	0	0	0	501474
LD31561504.las	(3157000.000,1505000.004,5345.173)	(3160000.000,1508000.000,5562.564)	[-451, 3579]	[-2.706, 21.474]	[0, 0]	[0, 1]	[0, 1]	[0, 0]	0	0	0	1082304
LD31561507.las	(3157000.000,1508000.003,5396.574)	(3160000.000,1510999.997,5558.690)	[-3595, -354]	[-21.57, -2.124]	[0, 0]	[0, 1]	[0, 1]	[0, 0]	0	0	0	1035536
LD31561510.las	(3157000.000,1511000.001,5042.618)	(3160000.000,1513999.999,5589.897)	[-867, 3556]	[-5.202, 21.336]	[0, 0]	[0, 1]	[0, 1]	[0, 0]	0	0	0	1047507
LD31561513.las	(3157000.006,1514000.000,4947.162)	(3159999.998,1516999.999,5611.659)	[-3611, 3532]	[-21.666, 21.192]	[0, 0]	[0, 1]	[0, 1]	[0, 0]	0	0	0	129819
LD31561516.las	(3157000.005,1517000.000,5067.549)	(3160000.000,1520000.000,6116.631)	[-3551, 979]	[-21.306, 5.874]	[0, 0]	[0, 1]	[0, 1]	[0, 0]	0	0	0	696161
LD31561519.las	(3157000.001,1520000.001,4962.595)	(3159999.997,1522999.998,5646.652)	[-121, 3581]	[-0.726, 21.486]	[0, 0]	[0, 1]	[0, 1]	[0, 0]	0	0	0	1102930
LD31561522.las	(3157000.000,1523000.004,4825.125)	(3160000.000,1525999.997,5662.334)	[-3695, -43]	[-22.17, -0.258]	[0, 0]	[0, 1]	[0, 1]	[0, 0]	0	0	0	976600
LD31561525.las	(3157000.000,1526000.004,5595.973)	(3159999.999,1528999.999,5688.660)	[-1362, 3523]	[-8.172, 21.138]	[0, 0]	[0, 1]	[0, 1]	[0, 0]	0	0	0	647039
LD31561528.las	(3157000.000,1529000.001,5583.942)	(3160000.000,1531999.999,5690.182)	[-2123, 3642]	[-12.738, 21.852]	[0, 0]	[0, 1]	[0, 1]	[0, 0]	0	0	0	299211
LD31561531.las	(3157000.000,1532000.000,5629.198)	(3160000.000,1534999.996,6155.608)	[-3596, 832]	[-21.576, 4.992]	[0, 0]	[0, 1]	[0, 1]	[0, 0]	0	0	0	981261
LD31561534.las	(3157000.000,1535000.000,5271.702)	(3160000.000,1538000.000,5751.970)	[372, 3585]	[2.232, 21.51]	[0, 0]	[0, 1]	[0, 1]	[0, 0]	0	0	0	1109742
LD31561537.las	(3157000.000,1538000.006,5681.596)	(3159999.999,1541000.000,5783.686)	[-3628, 472]	[-21.768, 2.832]	[0, 0]	[0, 1]	[0, 1]	[0, 0]	0	0	0	1084901
LD31561540.las	(3157000.000,1541000.001,5699.346)	(3160000.000,1544000.000,5801.156)	[-1655, 3576]	[-9.93, 21.456]	[0, 0]	[0, 1]	[0, 1]	[0, 0]	0	0	0	495289
LD31561543.las	(3157000.001,1544000.001,5694.460)	(3160000.000,1546999.995,5832.275)	[-1766, 3597]	[-10.596, 21.582]	[0, 0]	[0, 1]	[0, 1]	[0, 0]	0	0	0	464726
LD31561546.las	(3157000.000,1547000.002,5256.860)	(3159999.998,1549999.999,5823.955)	[-3610, 454]	[-21.66, 2.724]	[0, 0]	[0, 1]	[0, 1]	[0, 0]	0	0	0	956122
LD31561549.las	(3157000.000,1550000.007,5595.556)	(3160000.000,1552999.999,5767.328)	[414, 3642]	[2.484, 21.852]	[0, 0]	[0, 1]	[0, 1]	[0, 0]	0	0	0	1114615

DPH-1.3 Report on ASPRS LAS File Format (Tiled Data) - Informational - continued

File	(Xmin, Ymin, Zmin)	(Xmax, Ymax, Zmax)	Extended Scan Angle	Scan Angle Rank	Scanner Channel	Scan Direction	Edge of Flight Line	User Data	Counts for Synthetic	Key-points	Withheld	Overlap
LD31561552.las	(3157000.000,1553000.001,5031.617)	(3159999.998,1555999.999,5829.106)	[-3677, 3576]	[-22.062, 21.456]	[0, 0]	[0, 1]	[0, 1]	[0, 0]	0	0	0	1145846
LD31561555.las	(3157000.000,1556000.002,4902.861)	(3159999.999,1559000.000,6489.456)	[-3578, 1904]	[-21.468, 11.424]	[0, 0]	[0, 1]	[0, 1]	[0, 0]	0	0	0	382532
LD31561558.las	(3157000.001,1559000.001,5083.559)	(3159999.999,1561999.998,5781.439)	[-3596, 1321]	[-21.576, 7.926]	[0, 0]	[0, 1]	[0, 1]	[0, 0]	0	0	0	610068
LD31561561.las	(3157000.000,1562000.004,5383.874)	(3160000.000,1564999.993,11631.043)	[-123, 3559]	[-0.738, 21.354]	[0, 0]	[0, 1]	[0, 1]	[0, 0]	0	0	0	1005951
LD31561564.las	(3157000.000,1565000.000,4998.123)	(3159999.999,1567999.999,5964.453)	[-3611, -36]	[-21.666, -0.216]	[0, 0]	[0, 1]	[0, 1]	[0, 0]	0	0	0	1095799
LD31561567.las	(3157000.000,1568000.001,5019.075)	(3160000.000,1570999.999,11702.578)	[-1070, 3608]	[-6.42, 21.648]	[0, 0]	[0, 1]	[0, 1]	[0, 0]	0	0	0	819607
LD31561570.las	(3157000.000,1571000.000,5071.456)	(3159999.998,1574000.000,6595.472)	[-3611, 3571]	[-21.666, 21.426]	[0, 0]	[0, 1]	[0, 1]	[0, 0]	0	0	0	377547
LD31561573.las	(3157000.000,1574000.002,5130.374)	(3159999.998,1576999.998,5931.337)	[-3628, 961]	[-21.768, 5.766]	[0, 0]	[0, 1]	[0, 1]	[0, 0]	0	0	0	855706
LD31561576.las	(3157000.001,1577000.007,5852.488)	(3159999.997,1579999.996,5955.129)	[225, 3575]	[1.35, 21.45]	[0, 0]	[0, 1]	[0, 1]	[0, 0]	0	0	0	1008229
LD31561579.las	(3157000.001,1580000.000,5513.299)	(3159999.999,1582999.996,5966.802)	[-3612, 3607]	[-21.672, 21.642]	[0, 0]	[0, 1]	[0, 1]	[0, 0]	0	0	0	1034400
LD31561582.las	(3157000.000,1583000.000,5683.207)	(3160000.000,1585999.999,6265.256)	[-3512, 1562]	[-21.072, 9.372]	[0, 0]	[0, 1]	[0, 1]	[0, 0]	0	0	0	566005
LD31561585.las	(3157000.000,1586000.000,5512.473)	(3159999.999,1589000.000,6016.861)	[-3683, 1747]	[-22.098, 10.482]	[0, 0]	[0, 1]	[0, 1]	[0, 0]	0	0	0	509682
LD31561588.las	(3157000.000,1589000.002,5652.873)	(3160000.000,1591999.999,5988.499)	[-601, 3541]	[-3.606, 21.246]	[0, 0]	[0, 1]	[0, 1]	[0, 0]	0	0	0	1112625
LD31561591.las	(3157000.000,1592000.001,5138.366)	(3159999.999,1594999.997,6787.982)	[-3667, -579]	[-22.002, -3.474]	[0, 0]	[0, 1]	[0, 1]	[0, 0]	0	0	0	1009928
LD31561594.las	(3157000.000,1595000.002,5934.614)	(3160000.000,1597999.998,6031.044)	[-714, 3611]	[-4.284, 21.666]	[0, 0]	[0, 1]	[0, 1]	[0, 0]	0	0	0	1075716
LD31561597.las	(3157000.001,1598000.003,5570.012)	(3160000.000,1600999.997,6111.307)	[-3627, 1807]	[-21.762, 10.842]	[0, 0]	[0, 1]	[0, 1]	[0, 0]	0	0	0	437009
LD31561600.las	(3157000.000,1601000.000,5494.461)	(3160000.000,1603999.998,6309.115)	[-3662, 1543]	[-21.972, 9.258]	[0, 0]	[0, 1]	[0, 1]	[0, 0]	0	0	0	598631
LD31561603.las	(3157000.000,1604000.000,6040.241)	(3160000.000,1606999.998,6171.795)	[-210, 3635]	[-1.26, 21.81]	[0, 0]	[0, 1]	[0, 1]	[0, 0]	0	0	0	984187
LD31561606.las	(3157000.002,1607000.003,6055.175)	(3159999.989,1607312.506,6130.162)	[-675, -170]	[-4.05, -1.02]	[0, 0]	[0, 1]	[0, 0]	[0, 0]	0	0	0	0
LD31591399.las	(3162737.244,1402151.068,4901.470)	(3162999.994,1402999.992,4943.537)	[-3458, 2845]	[-20.748, 17.07]	[0, 0]	[0, 1]	[0, 1]	[0, 0]	0	0	0	27148
LD31591402.las	(3161807.342,1403000.006,4886.152)	(3162999.998,1405999.996,4972.011)	[-2808, 3408]	[-16.848, 20.448]	[0, 0]	[0, 1]	[0, 1]	[0, 0]	0	0	0	59612
LD31591417.las	(3160000.001,1418000.001,4052.065)	(3162999.998,1421000.000,11096.713)	[-3390, 3372]	[-20.34, 20.232]	[0, 0]	[0, 1]	[0, 1]	[0, 0]	0	0	0	659587
LD31591420.las	(3160000.001,1421000.001,4191.763)	(3162999.999,1423999.998,11125.516)	[-3454, 124]	[-20.724, 0.744]	[0, 0]	[0, 1]	[0, 1]	[0, 0]	0	0	0	1095321
LD31591423.las	(3160000.002,1424000.002,4184.083)	(3163000.000,1426999.998,5650.615)	[60, 3396]	[0.36, 20.376]	[0, 0]	[0, 1]	[0, 1]	[0, 0]	0	0	0	1056575
LD31591426.las	(3160000.002,1427000.001,4118.483)	(3163000.000,1429999.999,11131.766)	[-3419, 3395]	[-20.514, 20.37]	[0, 0]	[0, 1]	[0, 1]	[0, 0]	0	0	0	855066
LD31591429.las	(3160000.002,1430000.000,4440.349)	(3163000.000,1432999.999,5330.567)	[-3448, 2209]	[-20.688, 13.254]	[0, 0]	[0, 1]	[0, 1]	[0, 0]	0	0	0	485046
LD31591432.las	(3160000.001,1433000.000,4879.475)	(3163000.000,1435999.997,5011.089)	[-3431, 931]	[-20.586, 5.586]	[0, 0]	[0, 1]	[0, 1]	[0, 0]	0	0	0	973985
LD31591435.las	(3160000.002,1436000.001,4909.987)	(3162999.999,1438999.998,5023.412)	[180, 3422]	[1.08, 20.532]	[0, 0]	[0, 1]	[0, 1]	[0, 0]	0	0	0	1071905
LD31591438.las	(3160000.000,1439000.000,4941.260)	(3162999.999,1441999.999,5041.840)	[-3444, 291]	[-20.664, 1.746]	[0, 0]	[0, 1]	[0, 1]	[0, 0]	0	0	0	1093434
LD31591441.las	(3160000.001,1442000.002,4953.947)	(3162999.999,1444999.999,5070.613)	[-1399, 3391]	[-8.394, 20.346]	[0, 0]	[0, 1]	[0, 1]	[0, 0]	0	0	0	605239
LD31591444.las	(3160000.001,1445000.001,4977.684)	(3162999.999,1447999.996,5082.181)	[-1770, 3393]	[-10.62, 20.358]	[0, 0]	[0, 1]	[0, 1]	[0, 0]	0	0	0	405260
LD31591447.las	(3160000.001,1448000.002,4807.812)	(3163000.000,1450999.999,5136.735)	[-3457, 465]	[-20.742, 2.79]	[0, 0]	[0, 1]	[0, 1]	[0, 0]	0	0	0	910016
LD31591450.las	(3160000.002,1451000.000,4822.372)	(3163000.000,1453999.998,5195.360)	[-3442, 3442]	[-20.652, 20.652]	[0, 0]	[0, 1]	[0, 1]	[0, 0]	0	0	0	1153214
LD31591453.las	(3160000.003,1454000.002,4824.853)	(3163000.000,1456999.997,5170.249)	[-3491, 3423]	[-20.946, 20.538]	[0, 0]	[0, 1]	[0, 1]	[0, 0]	0	0	0	1038240
LD31591456.las	(3160000.002,1457000.001,5086.492)	(3163000.000,1459999.999,5220.964)	[-1827, 3450]	[-10.962, 20.7]	[0, 0]	[0, 1]	[0, 1]	[0, 0]	0	0	0	516015
LD31591459.las	(3160000.001,1460000.000,5134.845)	(3162999.999,1462999.999,5284.077)	[-1583, 3466]	[-9.498, 20.796]	[0, 0]	[0, 1]	[0, 1]	[0, 0]	0	0	0	543061
LD31591462.las	(3160000.004,1463000.001,5160.538)	(3162999.999,1465999.999,5306.715)	[-3539, 339]	[-21.234, 2.034]	[0, 0]	[0, 1]	[0, 1]	[0, 0]	0	0	0	1058177
LD31591465.las	(3160000.003,1466000.001,4910.059)	(3163000.000,1469000.000,5310.416)	[-3539, 3524]	[-21.234, 21.144]	[0, 0]	[0, 1]	[0, 1]	[0, 0]	0	0	0	1004872
LD31591468.las	(3160000.001,1469000.002,4969.705)	(3163000.000,1472000.000,5285.803)	[-970, 3487]	[-5.82, 20.922]	[0, 0]	[0, 1]	[0, 1]	[0, 0]	0	0	0	895188
LD31591471.las	(3160000.001,1472000.001,4554.286)	(3163000.000,1475000.000,5281.879)	[-3559, 3510]	[-21.354, 21.06]	[0, 0]	[0, 1]	[0, 1]	[0, 0]	0	0	0	322689
LD31591474.las	(3160000.001,1475000.001,4466.907)	(3162999.999,1477999.999,5258.926)	[-3509, 1124]	[-21.054, 6.744]	[0, 0]	[0, 1]	[0, 1]	[0, 0]	0	0	0	804117
LD31591477.las	(3160000.002,1478000.001,4452.238)	(3163000.000,1480999.998,11334.869)	[97, 3523]	[0.582, 21.138]	[0, 0]	[0, 1]	[0, 1]	[0, 0]	0	0	0	1074372
LD31591480.las	(3160000.001,1481000.003,4739.226)	(3163000.000,1483999.999,5337.089)	[-3576, 147]	[-21.456, 0.882]	[0, 0]	[0, 1]	[0, 1]	[0, 0]	0	0	0	1045005
LD31591483.las	(3160000.001,1484000.005,4990.157)	(3163000.000,1486999.997,5342.197)	[-1481, 3491]	[-8.886, 20.946]	[0, 0]	[0, 1]	[0, 1]	[0, 0]	0	0	0	673259
LD31591486.las	(3160000.001,1487000.003,4516.215)	(3163000.000,1490000.000,5340.288)	[-3486, 3556]	[-20.916, 21.336]	[0, 0]	[0, 1]	[0, 1]	[0, 0]	0	0	0	444941
LD31591489.las	(3160000.002,1490000.002,4595.030)	(3163000.000,1493000.000,5386.909)	[-3577, 735]	[-21.462, 4.41]	[0, 0]	[0, 1]	[0, 1]	[0, 0]	0	0	0	1048928
LD31591492.las	(3160000.001,1493000.002,4619.495)	(3162999.999,1495999.999,5464.608)	[539, 3542]	[3.234, 21.252]	[0, 0]	[0, 1]	[0, 1]	[0, 0]	0	0	0	1060258
LD31591495.las	(3160000.004,1496000.001,4684.161)	(3162999.999,1498999.999,11415.456)	[-3593, 588]	[-21.558, 3.528]	[0, 0]	[0, 1]	[0, 1]	[0, 0]	0	0	0	1191526
LD31591498.las	(3160000.001,1499000.002,4582.392)	(3162999.999,1501999.999,6218.183)	[-3613, 2835]	[-21.678, 17.01]	[0, 0]	[0, 1]	[0, 1]	[0, 0]	0	0	0	418265

DPH-1.3 Report on ASPRS LAS File Format (Tiled Data) - Informational - continued

File	(Xmin, Ymin, Zmin)	(Xmax, Ymax, Zmax)	Extended Scan Angle	Scan Angle Rank	Scanner Channel	Scan Direction	Edge of Flight Line	User Data	Counts for Synthetic	Key-points	Withheld	Overlap
LD31591501.las	(3160000.002,1502000.000,4852.120)	(3163000.000,1505000.000,6119.965)	[-3008, 3581]	[-18.048, 21.486]	[0, 0]	[0, 1]	[0, 1]	[0, 0]	0	0	0	550994
LD31591504.las	(3160000.001,1505000.001,5427.230)	(3163000.000,1508000.000,5563.257)	[-353, 3576]	[-2.118, 21.456]	[0, 0]	[0, 1]	[0, 1]	[0, 0]	0	0	0	970502
LD31591507.las	(3160000.004,1508000.001,5062.093)	(3163000.000,1510999.999,5557.699)	[-3576, -308]	[-21.456, -1.848]	[0, 0]	[0, 1]	[0, 1]	[0, 0]	0	0	0	969024
LD31591510.las	(3160000.001,1511000.001,4987.149)	(3163000.000,1513999.999,5576.610)	[-1011, 3557]	[-6.066, 21.342]	[0, 0]	[0, 1]	[0, 1]	[0, 0]	0	0	0	920916
LD31591513.las	(3160000.003,1514000.000,5397.365)	(3163000.000,1516999.999,5569.999)	[-3612, 3557]	[-21.672, 21.342]	[0, 0]	[0, 1]	[0, 1]	[0, 0]	0	0	0	285109
LD31591516.las	(3160000.003,1517000.000,4833.448)	(3162999.999,1519999.996,5593.621)	[-3610, 1025]	[-21.66, 6.15]	[0, 0]	[0, 1]	[0, 1]	[0, 0]	0	0	0	744249
LD31591519.las	(3160000.004,1520000.001,5132.050)	(3163000.000,1522999.997,5620.697)	[-113, 3590]	[-0.678, 21.54]	[0, 0]	[0, 1]	[0, 1]	[0, 0]	0	0	0	1161836
LD31591522.las	(3160000.002,1523000.003,5008.786)	(3162999.999,1525999.998,5635.484)	[-3639, -11]	[-21.834, -0.066]	[0, 0]	[0, 1]	[0, 1]	[0, 0]	0	0	0	1037048
LD31591525.las	(3160000.002,1526000.003,5591.514)	(3163000.000,1528999.998,5671.337)	[-1477, 3574]	[-8.862, 21.444]	[0, 0]	[0, 1]	[0, 1]	[0, 0]	0	0	0	676987
LD31591528.las	(3160000.002,1529000.000,5604.149)	(3162999.999,1531999.999,5860.950)	[-3586, 3624]	[-21.516, 21.744]	[0, 0]	[0, 1]	[0, 1]	[0, 0]	0	0	0	420399
LD31591531.las	(3160000.002,1532000.000,5213.018)	(3163000.000,1534999.999,5717.059)	[-3592, 878]	[-21.552, 5.268]	[0, 0]	[0, 1]	[0, 1]	[0, 0]	0	0	0	1091438
LD31591534.las	(3160000.001,1535000.002,5594.507)	(3163000.000,1538000.000,5715.947)	[473, 3594]	[2.838, 21.564]	[0, 0]	[0, 1]	[0, 1]	[0, 0]	0	0	0	950869
LD31591537.las	(3160000.002,1538000.002,5252.148)	(3163000.000,1540999.997,5769.116)	[-3626, 573]	[-21.756, 3.438]	[0, 0]	[0, 1]	[0, 1]	[0, 0]	0	0	0	1021780
LD31591540.las	(3160000.003,1541000.001,5695.087)	(3163000.000,1544000.000,5783.929)	[-1607, 3625]	[-9.642, 21.75]	[0, 0]	[0, 1]	[0, 1]	[0, 0]	0	0	0	541942
LD31591543.las	(3160000.001,1544000.001,5630.264)	(3162999.998,1546999.993,5803.922)	[-1751, 3576]	[-10.506, 21.456]	[0, 0]	[0, 1]	[0, 1]	[0, 0]	0	0	0	441680
LD31591546.las	(3160000.001,1547000.001,5325.235)	(3162999.999,1549999.995,5720.513)	[-3642, 421]	[-21.852, 2.526]	[0, 0]	[0, 1]	[0, 1]	[0, 0]	0	0	0	998249
LD31591549.las	(3160000.001,1550000.002,5301.508)	(3163000.000,1552999.997,5769.936)	[390, 3634]	[2.34, 21.804]	[0, 0]	[0, 1]	[0, 1]	[0, 0]	0	0	0	940707
LD31591552.las	(3160000.001,1553000.001,4995.876)	(3163000.000,1556000.000,5785.914)	[-3615, 3575]	[-21.69, 21.45]	[0, 0]	[0, 1]	[0, 1]	[0, 0]	0	0	0	1029471
LD31591555.las	(3160000.001,1556000.001,4939.157)	(3162999.998,1559000.000,5800.789)	[-3593, 1914]	[-21.558, 11.484]	[0, 0]	[0, 1]	[0, 1]	[0, 0]	0	0	0	384428
LD31591558.las	(3160000.004,1559000.001,5172.851)	(3163000.000,1562000.000,5788.338)	[-3604, 1300]	[-21.624, 7.8]	[0, 0]	[0, 1]	[0, 1]	[0, 0]	0	0	0	605233
LD31591561.las	(3160000.002,1562000.002,4900.742)	(3163000.000,1564999.998,5782.810)	[-35, 3542]	[-0.21, 21.252]	[0, 0]	[0, 1]	[0, 1]	[0, 0]	0	0	0	980816
LD31591564.las	(3160000.001,1565000.000,5102.086)	(3162999.998,1567999.998,6460.125)	[-3596, 5]	[-21.576, 0.03]	[0, 0]	[0, 1]	[0, 1]	[0, 0]	0	0	0	1065107
LD31591567.las	(3160000.005,1568000.000,4971.480)	(3163000.000,1570999.999,11678.651)	[-1110, 3581]	[-6.66, 21.486]	[0, 0]	[0, 1]	[0, 1]	[0, 0]	0	0	0	756581
LD31591570.las	(3160000.001,1571000.000,5024.042)	(3163000.000,1574000.000,11451.709)	[-3593, 3557]	[-21.558, 21.342]	[0, 0]	[0, 1]	[0, 1]	[0, 0]	0	0	0	353308
LD31591573.las	(3160000.003,1574000.001,5129.514)	(3163000.000,1576999.999,5970.933)	[-3613, 952]	[-21.678, 5.712]	[0, 0]	[0, 1]	[0, 1]	[0, 0]	0	0	0	938247
LD31591576.las	(3160000.001,1577000.003,5771.763)	(3163000.000,1579999.998,6386.749)	[214, 3541]	[1.284, 21.246]	[0, 0]	[0, 1]	[0, 1]	[0, 0]	0	0	0	1078446
LD31591579.las	(3160000.001,1580000.002,5375.557)	(3163000.000,1582999.997,7343.158)	[-3562, 3545]	[-21.372, 21.27]	[0, 0]	[0, 1]	[0, 1]	[0, 0]	0	0	0	1041209
LD31591582.las	(3160000.004,1583000.000,5840.733)	(3162999.998,1585999.998,6577.008)	[-3545, 1580]	[-21.27, 9.48]	[0, 0]	[0, 1]	[0, 1]	[0, 0]	0	0	0	524364
LD31591585.las	(3160000.001,1586000.000,5483.637)	(3163000.000,1588999.998,6386.054)	[-3612, 1750]	[-21.672, 10.5]	[0, 0]	[0, 1]	[0, 1]	[0, 0]	0	0	0	497263
LD31591588.las	(3160000.002,1589000.001,5132.739)	(3162999.998,1592000.000,6550.919)	[-578, 3613]	[-3.468, 21.678]	[0, 0]	[0, 1]	[0, 1]	[0, 0]	0	0	0	1039475
LD31591591.las	(3160000.001,1592000.003,5615.451)	(3162999.998,1595000.000,7413.364)	[-3666, -518]	[-21.996, -3.108]	[0, 0]	[0, 1]	[0, 1]	[0, 0]	0	0	0	1049962
LD31591594.las	(3160000.001,1595000.002,5958.581)	(3163000.000,1597999.997,6139.151)	[-698, 3590]	[-4.188, 21.54]	[0, 0]	[0, 1]	[0, 1]	[0, 0]	0	0	0	1013039
LD31591597.las	(3160000.001,1598000.001,5906.428)	(3163000.000,1600999.999,6232.100)	[-3599, 1908]	[-21.594, 11.448]	[0, 0]	[0, 1]	[0, 1]	[0, 0]	0	0	0	383238
LD31591600.las	(3160000.001,1601000.000,5986.897)	(3162999.999,1603999.999,6200.739)	[-3614, 1458]	[-21.684, 8.748]	[0, 0]	[0, 1]	[0, 1]	[0, 0]	0	0	0	609795
LD31591603.las	(3160000.002,1604000.004,6021.074)	(3162999.999,1607000.000,6260.325)	[-294, 3641]	[-1.764, 21.846]	[0, 0]	[0, 1]	[0, 1]	[0, 0]	0	0	0	1037320
LD31591606.las	(3160000.013,1607000.002,6046.412)	(3162999.988,1607329.848,6152.842)	[-808, -193]	[-4.848, -1.158]	[0, 0]	[0, 1]	[0, 0]	[0, 0]	0	0	0	0
LD31621396.las	(3163667.254,1397000.004,4365.287)	(3166000.000,1399999.996,4946.112)	[-3447, 3473]	[-20.682, 20.838]	[0, 0]	[0, 1]	[0, 1]	[0, 0]	0	0	0	760881
LD31621399.las	(3163000.001,1400000.006,4056.308)	(3165999.999,1402999.999,5525.028)	[-3461, 2842]	[-20.766, 17.052]	[0, 0]	[0, 1]	[0, 1]	[0, 0]	0	0	95504	367590
LD31621414.las	(3163000.003,1415000.000,4043.322)	(3165999.999,1417999.999,11085.240)	[-3390, 3409]	[-20.34, 20.454]	[0, 0]	[0, 1]	[0, 1]	[0, 0]	0	0	0	365791
LD31621417.las	(3163000.002,1418000.001,4026.127)	(3166000.000,1420999.998,11192.392)	[-3401, 3391]	[-20.406, 20.346]	[0, 0]	[0, 1]	[0, 1]	[0, 0]	0	0	0	681799
LD31621420.las	(3163000.003,1421000.001,4284.371)	(3166000.000,1423999.999,11023.065)	[-3444, 59]	[-20.664, 0.354]	[0, 0]	[0, 1]	[0, 1]	[0, 0]	0	0	0	816589
LD31621423.las	(3163000.003,1424000.002,4121.711)	(3166000.000,1426999.999,11007.970)	[-8, 3423]	[-0.048, 20.538]	[0, 0]	[0, 1]	[0, 1]	[0, 0]	0	0	0	1023011
LD31621426.las	(3163000.002,1427000.001,4144.785)	(3166000.000,1429999.999,11247.819)	[-3421, 3393]	[-20.526, 20.358]	[0, 0]	[0, 1]	[0, 1]	[0, 0]	0	0	0	815138
LD31621429.las	(3163000.001,1430000.000,4464.755)	(3166000.000,1432999.999,4967.575)	[-3459, 2302]	[-20.754, 13.812]	[0, 0]	[0, 1]	[0, 1]	[0, 0]	0	0	0	466424
LD31621432.las	(3163000.001,1433000.001,4881.713)	(3165999.999,1436000.000,4997.575)	[-3429, 923]	[-20.574, 5.538]	[0, 0]	[0, 1]	[0, 1]	[0, 0]	0	0	0	932693
LD31621435.las	(3163000.002,1436000.000,4898.829)	(3166000.000,1438999.996,5005.164)	[265, 3420]	[1.59, 20.52]	[0, 0]	[0, 1]	[0, 1]	[0, 0]	0	0	0	918731
LD31621438.las	(3163000.001,1439000.001,4881.148)	(3166000.000,1442000.000,5025.466)	[-3461, 304]	[-20.766, 1.824]	[0, 0]	[0, 1]	[0, 1]	[0, 0]	0	0	0	1025361
LD31621441.las	(3163000.001,1442000.001,4935.522)	(3166000.000,1445000.000,5080.721)	[-1398, 3417]	[-8.388, 20.502]	[0, 0]	[0, 1]	[0, 1]	[0, 0]	0	0	0	602391
LD31621444.las	(3163000.001,1445000.000,4969.117)	(3165999.998,1447999.999,5102.897)	[-1717, 3386]	[-10.302, 20.316]	[0, 0]	[0, 1]	[0, 1]	[0, 0]	0	0	0	409559

DPH-1.3 Report on ASPRS LAS File Format (Tiled Data) - Informational - continued

File	(Xmin, Ymin, Zmin)	(Xmax, Ymax, Zmax)	Extended Scan Angle	Scan Angle Rank	Scanner Channel	Scan Direction	Edge of Flight Line	User Data	Counts for Synthetic	Key-points	Withheld	Overlap
LD31621447.las	(3163000.001,1448000.001,5004.406)	(3166000.000,1450999.999,5302.991)	[-3459, 436]	[-20.754, 2.616]	[0, 0]	[0, 1]	[0, 1]	[0, 0]	0	0	0	1051749
LD31621450.las	(3163000.001,1451000.003,4906.375)	(3165999.999,1453999.998,5235.196)	[-3476, 3438]	[-20.856, 20.628]	[0, 0]	[0, 1]	[0, 1]	[0, 0]	0	0	0	1091274
LD31621453.las	(3163000.002,1454000.002,4475.795)	(3165999.999,1457000.000,5325.659)	[-3496, 3453]	[-20.976, 20.718]	[0, 0]	[0, 1]	[0, 1]	[0, 0]	0	0	0	956914
LD31621456.las	(3163000.001,1457000.002,5108.572)	(3166000.000,1459999.999,5328.602)	[-1893, 3465]	[-11.358, 20.79]	[0, 0]	[0, 1]	[0, 1]	[0, 0]	0	0	0	488970
LD31621459.las	(3163000.001,1460000.000,5120.938)	(3165999.999,1462999.999,5305.377)	[-1495, 3470]	[-8.97, 20.82]	[0, 0]	[0, 1]	[0, 1]	[0, 0]	0	0	0	617482
LD31621462.las	(3163000.001,1463000.004,5079.366)	(3165999.998,1465999.999,6037.409)	[-3524, 296]	[-21.144, 1.776]	[0, 0]	[0, 1]	[0, 1]	[0, 0]	0	0	0	1066564
LD31621465.las	(3163000.001,1466000.000,4778.140)	(3165999.998,1468999.999,5324.474)	[-3543, 3501]	[-21.258, 21.006]	[0, 0]	[0, 1]	[0, 1]	[0, 0]	0	0	0	1015689
LD31621468.las	(3163000.001,1469000.001,4547.842)	(3166000.000,1472000.000,11425.751)	[-3526, 3487]	[-21.156, 20.922]	[0, 0]	[0, 1]	[0, 1]	[0, 0]	0	0	0	790729
LD31621471.las	(3163000.001,1472000.001,4677.258)	(3165999.998,1475000.000,5322.880)	[-3520, 3505]	[-21.12, 21.03]	[0, 0]	[0, 1]	[0, 1]	[0, 0]	0	0	0	409142
LD31621474.las	(3163000.001,1475000.001,4905.079)	(3165999.997,1477999.998,11317.960)	[-3493, 3439]	[-20.958, 20.634]	[0, 0]	[0, 1]	[0, 1]	[0, 0]	0	0	0	844574
LD31621477.las	(3163000.001,1478000.003,4671.575)	(3166000.000,1480999.995,5332.637)	[90, 3480]	[0.54, 20.88]	[0, 0]	[0, 1]	[0, 1]	[0, 0]	0	0	0	1045668
LD31621480.las	(3163000.001,1481000.000,4928.924)	(3166000.000,1483999.998,11296.034)	[-3541, 133]	[-21.246, 0.798]	[0, 0]	[0, 1]	[0, 1]	[0, 0]	0	0	0	1004670
LD31621483.las	(3163000.002,1484000.000,4529.371)	(3166000.000,1486999.998,5391.121)	[-1468, 3501]	[-8.808, 21.006]	[0, 0]	[0, 1]	[0, 1]	[0, 0]	0	0	0	651836
LD31621486.las	(3163000.004,1487000.002,4571.631)	(3165999.998,1490000.000,5385.055)	[-1909, 3505]	[-11.454, 21.03]	[0, 0]	[0, 1]	[0, 1]	[0, 0]	0	0	0	434020
LD31621489.las	(3163000.001,1490000.004,4920.279)	(3166000.000,1492999.999,5407.584)	[-3529, 656]	[-21.174, 3.936]	[0, 0]	[0, 1]	[0, 1]	[0, 0]	0	0	0	1027356
LD31621492.las	(3163000.001,1493000.003,4536.592)	(3166000.000,1495999.999,5461.780)	[523, 3557]	[3.138, 21.342]	[0, 0]	[0, 1]	[0, 1]	[0, 0]	0	0	0	1028511
LD31621495.las	(3163000.001,1496000.000,4698.298)	(3166000.000,1498999.999,11347.848)	[-3596, 3541]	[-21.576, 21.246]	[0, 0]	[0, 1]	[0, 1]	[0, 0]	0	0	0	1042345
LD31621498.las	(3163000.001,1499000.003,4619.715)	(3165999.999,1501999.998,5517.187)	[-3596, 2756]	[-21.576, 16.536]	[0, 0]	[0, 1]	[0, 1]	[0, 0]	0	0	0	455183
LD31621501.las	(3163000.002,1502000.000,4812.553)	(3166000.000,1504999.999,5521.544)	[-3008, 3545]	[-18.048, 21.27]	[0, 0]	[0, 1]	[0, 1]	[0, 0]	0	0	0	546775
LD31621504.las	(3163000.001,1505000.004,4853.849)	(3165999.999,1507999.999,11445.486)	[-3602, 3577]	[-21.612, 21.462]	[0, 0]	[0, 1]	[0, 1]	[0, 0]	0	0	0	1019629
LD31621507.las	(3163000.001,1508000.001,5347.981)	(3165999.995,1510999.999,5526.616)	[-3611, -255]	[-21.666, -1.53]	[0, 0]	[0, 1]	[0, 1]	[0, 0]	0	0	0	1009692
LD31621510.las	(3163000.001,1511000.004,5379.343)	(3166000.000,1513999.999,5545.287)	[-1035, 3557]	[-6.21, 21.342]	[0, 0]	[0, 1]	[0, 1]	[0, 0]	0	0	0	905833
LD31621513.las	(3163000.001,1514000.000,4930.331)	(3166000.000,1516999.999,5569.920)	[-3611, 3537]	[-21.666, 21.222]	[0, 0]	[0, 1]	[0, 1]	[0, 0]	0	0	0	385593
LD31621516.las	(3163000.003,1517000.000,5048.271)	(3166000.000,1519999.999,5589.421)	[-3613, 1044]	[-21.678, 6.264]	[0, 0]	[0, 1]	[0, 1]	[0, 0]	0	0	0	794900
LD31621519.las	(3163000.001,1520000.001,5055.951)	(3166000.000,1522999.999,5603.522)	[-15, 3575]	[-0.09, 21.45]	[0, 0]	[0, 1]	[0, 1]	[0, 0]	0	0	0	1112802
LD31621522.las	(3163000.001,1523000.004,5048.458)	(3166000.000,1526000.000,5631.869)	[-3664, 21]	[-21.984, 0.126]	[0, 0]	[0, 1]	[0, 1]	[0, 0]	0	0	0	994788
LD31621525.las	(3163000.002,1526000.001,5565.635)	(3166000.000,1528999.999,5663.266)	[-1456, 3586]	[-8.736, 21.516]	[0, 0]	[0, 1]	[0, 1]	[0, 0]	0	0	0	663219
LD31621528.las	(3163000.001,1529000.000,5525.189)	(3166000.000,1531999.999,5677.715)	[-3593, 3600]	[-21.558, 21.6]	[0, 0]	[0, 1]	[0, 1]	[0, 0]	0	0	0	452059
LD31621531.las	(3163000.001,1532000.000,5533.194)	(3166000.000,1534999.998,5854.585)	[-3627, 880]	[-21.762, 5.28]	[0, 0]	[0, 1]	[0, 1]	[0, 0]	0	0	0	1014875
LD31621534.las	(3163000.001,1535000.000,5573.526)	(3165999.999,1537999.998,5718.473)	[505, 3576]	[3.03, 21.456]	[0, 0]	[0, 1]	[0, 1]	[0, 0]	0	0	0	1029542
LD31621537.las	(3163000.001,1538000.001,5214.287)	(3165999.996,1541000.000,5769.401)	[-3612, 599]	[-21.672, 3.594]	[0, 0]	[0, 1]	[0, 1]	[0, 0]	0	0	0	1123004
LD31621540.las	(3163000.003,1541000.002,5602.955)	(3165999.999,1544000.000,5860.159)	[-1686, 3638]	[-10.116, 21.828]	[0, 0]	[0, 1]	[0, 1]	[0, 0]	0	0	0	540261
LD31621543.las	(3163000.001,1544000.001,5586.593)	(3165999.998,1546999.998,5791.389)	[-1726, 3573]	[-10.356, 21.438]	[0, 0]	[0, 1]	[0, 1]	[0, 0]	0	0	0	451857
LD31621546.las	(3163000.001,1547000.000,5576.022)	(3166000.000,1549999.998,6024.178)	[-3661, 405]	[-21.966, 2.43]	[0, 0]	[0, 1]	[0, 1]	[0, 0]	0	0	0	1072915
LD31621549.las	(3163000.001,1550000.000,5586.459)	(3165999.999,1552999.998,5762.570)	[358, 3591]	[2.148, 21.546]	[0, 0]	[0, 1]	[0, 1]	[0, 0]	0	0	0	1108615
LD31621552.las	(3163000.002,1553000.000,5075.571)	(3165999.999,1556000.000,5713.653)	[-3576, 3524]	[-21.456, 21.144]	[0, 0]	[0, 1]	[0, 1]	[0, 0]	0	0	0	1083167
LD31621555.las	(3163000.001,1556000.001,4823.271)	(3166000.000,1559000.000,11658.008)	[-3609, 1967]	[-21.654, 11.802]	[0, 0]	[0, 1]	[0, 1]	[0, 0]	0	0	0	443966
LD31621558.las	(3163000.001,1559000.001,5025.285)	(3166000.000,1561999.999,5737.600)	[-3546, 1259]	[-21.276, 7.554]	[0, 0]	[0, 1]	[0, 1]	[0, 0]	0	0	0	628991
LD31621561.las	(3163000.002,1562000.001,5063.254)	(3165999.998,1564999.997,6518.251)	[-47, 3541]	[-0.282, 21.246]	[0, 0]	[0, 1]	[0, 1]	[0, 0]	0	0	0	998425
LD31621564.las	(3163000.001,1565000.001,5054.865)	(3165999.999,1567999.994,6528.097)	[-3613, 6]	[-21.678, 0.036]	[0, 0]	[0, 1]	[0, 1]	[0, 0]	0	0	0	1059978
LD31621567.las	(3163000.002,1568000.000,5011.466)	(3166000.000,1570999.998,6577.113)	[-1193, 3560]	[-7.158, 21.36]	[0, 0]	[0, 1]	[0, 1]	[0, 0]	0	0	0	732334
LD31621570.las	(3163000.001,1571000.000,5041.145)	(3165999.999,1574000.000,6596.309)	[-3562, 3574]	[-21.372, 21.444]	[0, 0]	[0, 1]	[0, 1]	[0, 0]	0	0	0	409319
LD31621573.las	(3163000.003,1574000.001,5165.282)	(3166000.000,1576999.997,5943.338)	[-3614, 891]	[-21.684, 5.346]	[0, 0]	[0, 1]	[0, 1]	[0, 0]	0	0	0	973716
LD31621576.las	(3163000.001,1577000.001,5783.624)	(3166000.000,1579999.999,5878.925)	[242, 3552]	[1.452, 21.312]	[0, 0]	[0, 1]	[0, 1]	[0, 0]	0	0	0	1033730
LD31621579.las	(3163000.001,1580000.002,5482.797)	(3166000.000,1582999.998,5930.438)	[-3596, 3564]	[-21.576, 21.384]	[0, 0]	[0, 1]	[0, 1]	[0, 0]	0	0	0	983774
LD31621582.las	(3163000.001,1583000.001,5650.336)	(3165999.999,1585999.999,5964.562)	[-3556, 1620]	[-21.336, 9.72]	[0, 0]	[0, 1]	[0, 1]	[0, 0]	0	0	0	483625
LD31621585.las	(3163000.001,1586000.000,5867.432)	(3165999.996,1588999.998,6686.430)	[-3614, 1676]	[-21.684, 10.056]	[0, 0]	[0, 1]	[0, 1]	[0, 0]	0	0	0	477549
LD31621588.las	(3163000.001,1589000.001,5588.070)	(3165999.999,1592000.000,5985.651)	[-516, 3508]	[-3.096, 21.048]	[0, 0]	[0, 1]	[0, 1]	[0, 0]	0	0	0	1020746
LD31621591.las	(3163000.002,1592000.002,5909.499)	(3166000.000,1594999.999,6002.275)	[-3583, -476]	[-21.498, -2.856]	[0, 0]	[0, 1]	[0, 1]	[0, 0]	0	0	0	1067658

DPH-1.3 Report on ASPRS LAS File Format (Tiled Data) - Informational - continued

File	(Xmin, Ymin, Zmin)	(Xmax, Ymax, Zmax)	Extended Scan Angle	Scan Angle Rank	Scanner Channel	Scan Direction	Edge of Flight Line	User Data	Counts for Synthetic	Key-points	Withheld	Overlap
LD31621594.las	(3163000.001,1595000.002,5486.383)	(3166000.000,1597999.998,6089.341)	[-793, 3558]	[-4.758, 21.348]	[0, 0]	[0, 1]	[0, 1]	[0, 0]	0	0	0	989475
LD31621597.las	(3163000.002,1598000.000,6001.589)	(3166000.000,1600999.999,6277.583)	[-3695, 1987]	[-22.17, 11.922]	[0, 0]	[0, 1]	[0, 1]	[0, 0]	0	0	0	396727
LD31621600.las	(3163000.005,1601000.002,6017.859)	(3165999.999,1603999.997,6267.287)	[-3596, 1474]	[-21.576, 8.844]	[0, 0]	[0, 1]	[0, 1]	[0, 0]	0	0	0	605019
LD31621603.las	(3163000.001,1604000.003,6023.846)	(3165999.995,1606999.997,6193.314)	[-335, 3656]	[-2.01, 21.936]	[0, 0]	[0, 1]	[0, 1]	[0, 0]	0	0	0	1089602
LD31621606.las	(3163000.012,1607000.003,6059.568)	(3165999.984,1607351.711,6146.815)	[-878, -295]	[-5.268, -1.77]	[0, 0]	[0, 1]	[0, 0]	[0, 0]	0	0	0	0
LD31651396.las	(3166000.002,1397000.000,4443.305)	(3168999.998,1399999.996,5996.976)	[-3478, 3506]	[-20.868, 21.036]	[0, 0]	[0, 1]	[0, 1]	[0, 0]	0	0	80857	1071691
LD31651399.las	(3166000.001,1400000.000,4061.268)	(3168999.998,1402999.999,4946.250)	[-3407, 2800]	[-20.442, 16.8]	[0, 0]	[0, 1]	[0, 1]	[0, 0]	0	0	0	486367
LD31651414.las	(3166000.001,1415000.002,4049.746)	(3168999.998,1418000.000,11116.438)	[-3380, 3403]	[-20.28, 20.418]	[0, 0]	[0, 1]	[0, 1]	[0, 0]	0	0	0	336457
LD31651417.las	(3166000.004,1418000.003,3983.965)	(3168999.993,1420999.999,11063.278)	[-3421, 3378]	[-20.526, 20.268]	[0, 0]	[0, 1]	[0, 1]	[0, 0]	0	0	0	566081
LD31651420.las	(3166000.001,1421000.003,4105.034)	(3168999.999,1424000.000,11112.271)	[-3432, -8]	[-20.592, -0.048]	[0, 0]	[0, 1]	[0, 1]	[0, 0]	0	0	0	945783
LD31651423.las	(3166000.003,1424000.002,4178.459)	(3168999.999,1426999.999,11023.899)	[-43, 3410]	[-0.258, 20.46]	[0, 0]	[0, 1]	[0, 1]	[0, 0]	0	0	0	1117833
LD31651426.las	(3166000.001,1427000.002,4202.925)	(3168999.997,1429999.998,11288.514)	[-3419, 3418]	[-20.514, 20.508]	[0, 0]	[0, 1]	[0, 1]	[0, 0]	0	0	0	842645
LD31651429.las	(3166000.006,1430000.001,4471.641)	(3168999.996,1432999.999,5064.068)	[-3460, 2321]	[-20.76, 13.926]	[0, 0]	[0, 1]	[0, 1]	[0, 0]	0	0	0	472155
LD31651432.las	(3166000.001,1433000.000,4853.835)	(3168999.999,1436000.000,4989.422)	[-3447, 915]	[-20.682, 5.49]	[0, 0]	[0, 1]	[0, 1]	[0, 0]	0	0	0	965134
LD31651435.las	(3166000.001,1436000.000,4899.980)	(3168999.993,1438999.995,5128.087)	[245, 3420]	[1.47, 20.52]	[0, 0]	[0, 1]	[0, 1]	[0, 0]	0	0	0	448896
LD31651438.las	(3166000.003,1439000.001,4914.787)	(3168999.988,1442000.000,5009.249)	[-3439, 275]	[-20.634, 1.65]	[0, 0]	[0, 1]	[0, 1]	[0, 0]	0	0	0	759202
LD31651441.las	(3166000.001,1442000.009,4914.980)	(3168999.996,1445000.000,5044.242)	[-1403, 3424]	[-8.418, 20.544]	[0, 0]	[0, 1]	[0, 1]	[0, 0]	0	0	0	570484
LD31651444.las	(3166000.001,1445000.000,4941.322)	(3168999.998,1447999.999,5073.051)	[-1721, 3377]	[-10.326, 20.262]	[0, 0]	[0, 1]	[0, 1]	[0, 0]	0	0	0	410775
LD31651447.las	(3166000.001,1448000.000,5020.577)	(3168999.999,1450999.997,5131.551)	[-3490, 450]	[-20.94, 2.7]	[0, 0]	[0, 1]	[0, 1]	[0, 0]	0	0	0	1028733
LD31651450.las	(3166000.001,1451000.001,4980.190)	(3168999.997,1454000.000,5224.274)	[-3492, 3444]	[-20.952, 20.664]	[0, 0]	[0, 1]	[0, 1]	[0, 0]	0	0	0	988838
LD31651453.las	(3166000.001,1454000.004,4497.330)	(3168999.999,1457000.000,5193.474)	[-3473, 3475]	[-20.838, 20.85]	[0, 0]	[0, 1]	[0, 1]	[0, 0]	0	0	0	959133
LD31651456.las	(3166000.001,1457000.003,4995.886)	(3168999.998,1459999.999,5171.335)	[-1897, 3505]	[-11.382, 21.03]	[0, 0]	[0, 1]	[0, 1]	[0, 0]	0	0	0	524131
LD31651459.las	(3166000.003,1460000.000,5068.294)	(3168999.998,1462999.996,5199.455)	[-1537, 3436]	[-9.222, 20.616]	[0, 0]	[0, 1]	[0, 1]	[0, 0]	0	0	0	598796
LD31651462.las	(3166000.002,1463000.001,5006.670)	(3168999.999,1465999.995,5318.165)	[-3525, 294]	[-21.15, 1.764]	[0, 0]	[0, 1]	[0, 1]	[0, 0]	0	0	0	1069136
LD31651465.las	(3166000.003,1466000.001,4667.497)	(3168999.998,1469000.000,5197.349)	[-3543, 3460]	[-21.258, 20.76]	[0, 0]	[0, 1]	[0, 1]	[0, 0]	0	0	0	984640
LD31651468.las	(3166000.001,1469000.001,4470.057)	(3168999.999,1472000.000,5404.776)	[-1072, 3456]	[-6.432, 20.736]	[0, 0]	[0, 1]	[0, 1]	[0, 0]	0	0	0	794732
LD31651471.las	(3166000.002,1472000.001,4544.322)	(3168999.999,1475000.000,5196.476)	[-3510, 3490]	[-21.06, 20.94]	[0, 0]	[0, 1]	[0, 1]	[0, 0]	0	0	0	393826
LD31651474.las	(3166000.001,1475000.001,4437.042)	(3168999.997,1477999.998,11305.138)	[-3475, 977]	[-20.85, 5.862]	[0, 0]	[0, 1]	[0, 1]	[0, 0]	0	0	0	834083
LD31651477.las	(3166000.001,1478000.001,4397.786)	(3168999.999,1480999.995,5327.532)	[125, 3507]	[0.75, 21.042]	[0, 0]	[0, 1]	[0, 1]	[0, 0]	0	0	0	1094415
LD31651480.las	(3166000.002,1481000.001,4622.724)	(3168999.999,1483999.997,5297.207)	[-3523, 166]	[-21.138, 0.996]	[0, 0]	[0, 1]	[0, 1]	[0, 0]	0	0	0	1040811
LD31651483.las	(3166000.004,1484000.002,4733.301)	(3168999.999,1487000.000,5334.937)	[-1442, 3506]	[-8.652, 21.036]	[0, 0]	[0, 1]	[0, 1]	[0, 0]	0	0	0	624833
LD31651486.las	(3166000.004,1487000.002,4640.998)	(3168999.998,1489999.998,11307.799)	[-1843, 3503]	[-11.058, 21.018]	[0, 0]	[0, 1]	[0, 1]	[0, 0]	0	0	0	404525
LD31651489.las	(3166000.001,1490000.002,4744.830)	(3168999.998,1493000.000,11393.094)	[-3537, 3456]	[-21.222, 20.736]	[0, 0]	[0, 1]	[0, 1]	[0, 0]	0	0	0	1056386
LD31651492.las	(3166000.001,1493000.003,4673.262)	(3168999.999,1495999.997,6197.015)	[505, 3562]	[3.03, 21.372]	[0, 0]	[0, 1]	[0, 1]	[0, 0]	0	0	0	1076380
LD31651495.las	(3166000.003,1496000.000,4660.335)	(3168999.999,1498999.998,11367.635)	[-3608, 539]	[-21.648, 3.234]	[0, 0]	[0, 1]	[0, 1]	[0, 0]	0	0	0	1060251
LD31651498.las	(3166000.001,1499000.003,5180.767)	(3168999.998,1501999.999,11276.785)	[-3594, 3534]	[-21.564, 21.204]	[0, 0]	[0, 1]	[0, 1]	[0, 0]	0	0	0	401051
LD31651501.las	(3166000.002,1502000.001,4810.220)	(3168999.998,1504999.997,5501.465)	[-3056, 3564]	[-18.336, 21.384]	[0, 0]	[0, 1]	[0, 1]	[0, 0]	0	0	0	552253
LD31651504.las	(3166000.001,1505000.005,5424.910)	(3168999.999,1508000.000,5510.849)	[-266, 3567]	[-1.596, 21.402]	[0, 0]	[0, 1]	[0, 1]	[0, 0]	0	0	0	1024987
LD31651507.las	(3166000.002,1508000.001,4982.940)	(3168999.999,1511000.000,5505.734)	[-3612, -224]	[-21.672, -1.344]	[0, 0]	[0, 1]	[0, 1]	[0, 0]	0	0	0	1022244
LD31651510.las	(3166000.003,1511000.002,5332.588)	(3168999.998,1513999.998,5543.175)	[-1096, 3558]	[-6.576, 21.348]	[0, 0]	[0, 1]	[0, 1]	[0, 0]	0	0	0	888529
LD31651513.las	(3166000.001,1514000.000,5084.137)	(3168999.998,1516999.999,5580.228)	[-3627, 3555]	[-21.762, 21.33]	[0, 0]	[0, 1]	[0, 1]	[0, 0]	0	0	0	414931
LD31651516.las	(3166000.002,1517000.000,4797.894)	(3168999.999,1519999.999,5657.430)	[-3595, 1050]	[-21.57, 6.3]	[0, 0]	[0, 1]	[0, 1]	[0, 0]	0	0	0	774792
LD31651519.las	(3166000.001,1520000.001,5026.913)	(3168999.997,1523000.000,5692.502)	[-57, 3591]	[-0.342, 21.546]	[0, 0]	[0, 1]	[0, 1]	[0, 0]	0	0	0	1126833
LD31651522.las	(3166000.001,1523000.001,5566.291)	(3168999.999,1525999.998,5682.000)	[-3666, -15]	[-21.996, -0.09]	[0, 0]	[0, 1]	[0, 1]	[0, 0]	0	0	0	1010511
LD31651525.las	(3166000.001,1526000.002,5557.105)	(3168999.999,1528999.999,5714.844)	[-1394, 3576]	[-8.364, 21.456]	[0, 0]	[0, 1]	[0, 1]	[0, 0]	0	0	6760	700371
LD31651528.las	(3166000.003,1529000.000,5493.103)	(3168999.999,1531999.999,11499.573)	[-3592, 3610]	[-21.552, 21.66]	[0, 0]	[0, 1]	[0, 1]	[0, 0]	0	0	153338	287819
LD31651531.las	(3166000.001,1532000.000,5537.919)	(3168999.999,1534999.999,5720.313)	[-3595, 870]	[-21.57, 5.22]	[0, 0]	[0, 1]	[0, 1]	[0, 0]	0	0	0	1015543
LD31651534.las	(3166000.001,1535000.000,5531.036)	(3168999.997,1538000.000,5719.031)	[479, 3594]	[2.874, 21.564]	[0, 0]	[0, 1]	[0, 1]	[0, 0]	0	0	0	958014
LD31651537.las	(3166000.001,1538000.005,5548.985)	(3168999.999,1540999.996,5740.527)	[-3626, 527]	[-21.756, 3.162]	[0, 0]	[0, 1]	[0, 1]	[0, 0]	0	0	0	1003173

DPH-1.3 Report on ASPRS LAS File Format (Tiled Data) - Informational - continued

File	(Xmin, Ymin, Zmin)	(Xmax, Ymax, Zmax)	Extended Scan Angle	Scan Angle Rank	Scanner Channel	Scan Direction	Edge of Flight Line	User Data	Counts for Synthetic	Key-points	Withheld	Overlap
LD31651540.las	(3166000.001,1541000.001,5551.485)	(3168999.999,1544000.000,5727.006)	[-1841, 3595]	[-11.046, 21.57]	[0, 0]	[0, 1]	[0, 1]	[0, 0]	0	0	0	540193
LD31651543.las	(3166000.002,1544000.001,5544.894)	(3168999.996,1546999.997,5670.445)	[-1697, 3508]	[-10.182, 21.048]	[0, 0]	[0, 1]	[0, 1]	[0, 0]	0	0	0	565681
LD31651546.las	(3166000.001,1547000.002,5459.126)	(3168999.999,1549999.998,5646.741)	[-3642, 401]	[-21.852, 2.406]	[0, 0]	[0, 1]	[0, 1]	[0, 0]	0	0	0	991752
LD31651549.las	(3166000.002,1550000.003,5577.817)	(3168999.999,1552999.998,5640.104)	[368, 3593]	[2.208, 21.558]	[0, 0]	[0, 1]	[0, 1]	[0, 0]	0	0	0	985255
LD31651552.las	(3166000.005,1553000.002,5179.445)	(3168999.999,1556000.000,5675.290)	[-3551, 3525]	[-21.306, 21.15]	[0, 0]	[0, 1]	[0, 1]	[0, 0]	0	0	0	912350
LD31651555.las	(3166000.002,1556000.001,5046.027)	(3168999.996,1558999.998,11660.482)	[-3622, 3469]	[-21.732, 20.814]	[0, 0]	[0, 1]	[0, 1]	[0, 0]	0	0	0	488731
LD31651558.las	(3166000.002,1559000.001,5078.172)	(3168999.999,1562000.000,5786.599)	[-3546, 1234]	[-21.276, 7.404]	[0, 0]	[0, 1]	[0, 1]	[0, 0]	0	0	0	679970
LD31651561.las	(3166000.001,1562000.001,5086.942)	(3168999.995,1564999.999,11692.099)	[-77, 3543]	[-0.462, 21.258]	[0, 0]	[0, 1]	[0, 1]	[0, 0]	0	0	0	1035363
LD31651564.las	(3166000.001,1565000.000,5159.419)	(3168999.999,1567999.998,6559.869)	[-3611, -47]	[-21.666, -0.282]	[0, 0]	[0, 1]	[0, 1]	[0, 0]	0	0	0	1022311
LD31651567.las	(3166000.001,1568000.001,4945.098)	(3168999.999,1570999.999,11713.500)	[-3557, 3540]	[-21.342, 21.24]	[0, 0]	[0, 1]	[0, 1]	[0, 0]	0	0	0	723889
LD31651570.las	(3166000.001,1571000.002,5078.248)	(3168999.999,1574000.000,11671.840)	[-3529, 3576]	[-21.174, 21.456]	[0, 0]	[0, 1]	[0, 1]	[0, 0]	0	0	0	364310
LD31651573.las	(3166000.001,1574000.001,5238.490)	(3168999.999,1576999.999,6382.189)	[-3581, 860]	[-21.486, 5.16]	[0, 0]	[0, 1]	[0, 1]	[0, 0]	0	0	0	990672
LD31651576.las	(3166000.002,1577000.001,5757.301)	(3168999.998,1579999.995,5877.446)	[341, 3556]	[2.046, 21.336]	[0, 0]	[0, 1]	[0, 1]	[0, 0]	0	0	0	1020476
LD31651579.las	(3166000.001,1580000.000,5772.475)	(3168999.995,1582999.998,6554.465)	[-3577, 3523]	[-21.462, 21.138]	[0, 0]	[0, 1]	[0, 1]	[0, 0]	0	0	0	1046708
LD31651582.las	(3166000.001,1583000.000,5646.941)	(3168999.997,1585999.998,5927.291)	[-3577, 1647]	[-21.462, 9.882]	[0, 0]	[0, 1]	[0, 1]	[0, 0]	0	0	0	481359
LD31651585.las	(3166000.002,1586000.000,5512.745)	(3168999.999,1588999.999,7489.329)	[-3576, 1624]	[-21.456, 9.744]	[0, 0]	[0, 1]	[0, 1]	[0, 0]	0	0	0	505316
LD31651588.las	(3166000.001,1589000.001,5223.300)	(3168999.999,1592000.000,5935.221)	[-476, 3503]	[-2.856, 21.018]	[0, 0]	[0, 1]	[0, 1]	[0, 0]	0	0	0	1011544
LD31651591.las	(3166000.001,1592000.001,5568.017)	(3168999.993,1594999.997,6003.991)	[-3595, -439]	[-21.57, -2.634]	[0, 0]	[0, 1]	[0, 1]	[0, 0]	0	0	0	978263
LD31651594.las	(3166000.001,1595000.001,5937.258)	(3168999.998,1597999.998,6024.525)	[-924, 3625]	[-5.544, 21.75]	[0, 0]	[0, 1]	[0, 1]	[0, 0]	0	0	0	982728
LD31651597.las	(3166000.001,1598000.000,5961.635)	(3168999.998,1600999.999,6156.789)	[-3679, 3573]	[-22.074, 21.438]	[0, 0]	[0, 1]	[0, 1]	[0, 0]	0	0	0	459211
LD31651600.las	(3166000.005,1601000.000,5554.986)	(3168999.999,1603999.999,6332.671)	[-3680, 1486]	[-22.08, 8.916]	[0, 0]	[0, 1]	[0, 1]	[0, 0]	0	0	0	678617
LD31651603.las	(3166000.002,1604000.000,6056.727)	(3168999.998,1606999.999,6211.123)	[-310, 3626]	[-1.86, 21.756]	[0, 0]	[0, 1]	[0, 1]	[0, 0]	0	0	0	989066
LD31651606.las	(3166000.011,1607000.002,6059.391)	(3168999.995,1607368.761,6169.066)	[-855, -160]	[-5.13, -0.96]	[0, 0]	[0, 1]	[0, 0]	[0, 0]	0	0	0	0
LD31681396.las	(3169000.000,1397000.001,4518.636)	(3171999.999,1399999.998,4960.781)	[-3479, 3501]	[-20.874, 21.006]	[0, 0]	[0, 1]	[0, 1]	[0, 0]	0	0	0	1000172
LD31681399.las	(3169000.001,1400000.001,4356.733)	(3171999.997,1402999.999,4936.296)	[-3393, 2754]	[-20.358, 16.524]	[0, 0]	[0, 1]	[0, 1]	[0, 0]	0	0	0	466479
LD31681411.las	(3169000.002,1412000.005,4360.382)	(3171999.999,1414999.999,5100.298)	[-3415, 3389]	[-20.49, 20.334]	[0, 0]	[0, 1]	[0, 1]	[0, 0]	0	0	0	1025142
LD31681414.las	(3169000.000,1415000.000,4015.658)	(3171999.991,1418000.000,11208.045)	[-3403, 3395]	[-20.418, 20.37]	[0, 0]	[0, 1]	[0, 1]	[0, 0]	0	0	0	305318
LD31681417.las	(3169000.001,1418000.001,4150.385)	(3171999.999,1420999.994,11077.599)	[-3409, 3377]	[-20.454, 20.262]	[0, 0]	[0, 1]	[0, 1]	[0, 0]	0	0	0	728791
LD31681420.las	(3169000.003,1421000.002,4130.592)	(3171999.999,1424000.000,11188.724)	[-3431, -40]	[-20.586, -0.24]	[0, 0]	[0, 1]	[0, 1]	[0, 0]	0	0	0	954907
LD31681423.las	(3169000.002,1424000.003,4336.497)	(3171999.998,1426999.999,5014.852)	[-104, 3413]	[-0.624, 20.478]	[0, 0]	[0, 1]	[0, 1]	[0, 0]	0	0	0	1131705
LD31681426.las	(3169000.000,1427000.000,4161.068)	(3171999.999,1429999.999,11148.108)	[-3399, 3411]	[-20.394, 20.466]	[0, 0]	[0, 1]	[0, 1]	[0, 0]	0	0	0	841422
LD31681429.las	(3169000.000,1430000.000,4516.914)	(3171999.998,1432999.999,5042.674)	[-3465, 2329]	[-20.79, 13.974]	[0, 0]	[0, 1]	[0, 1]	[0, 0]	0	0	0	260348
LD31681432.las	(3169000.000,1433000.000,4899.396)	(3171999.999,1436000.000,4999.386)	[-3449, 879]	[-20.694, 5.274]	[0, 0]	[0, 1]	[0, 1]	[0, 0]	0	0	0	868222
LD31681435.las	(3169000.001,1436000.002,4911.296)	(3171999.999,1439000.000,4976.407)	[260, 3424]	[1.56, 20.544]	[0, 0]	[0, 1]	[0, 1]	[0, 0]	0	0	0	11337
LD31681438.las	(3169000.010,1439000.004,4839.085)	(3171999.999,1441999.996,4982.487)	[-3446, 373]	[-20.676, 2.238]	[0, 0]	[0, 1]	[0, 1]	[0, 0]	0	0	0	130056
LD31681441.las	(3169000.001,1442000.012,4912.034)	(3171999.998,1444999.998,5084.002)	[-1503, 3429]	[-9.018, 20.574]	[0, 0]	[0, 1]	[0, 1]	[0, 0]	0	0	0	560721
LD31681444.las	(3169000.000,1445000.000,4420.313)	(3171999.998,1447999.999,5111.424)	[-1720, 3426]	[-10.32, 20.556]	[0, 0]	[0, 1]	[0, 1]	[0, 0]	0	0	0	434797
LD31681447.las	(3169000.000,1448000.002,5020.863)	(3171999.998,1450999.997,5148.536)	[-3491, 446]	[-20.946, 2.676]	[0, 0]	[0, 1]	[0, 1]	[0, 0]	0	0	0	1018557
LD31681450.las	(3169000.001,1451000.002,4995.059)	(3171999.999,1454000.000,5188.103)	[-3489, 3434]	[-20.934, 20.604]	[0, 0]	[0, 1]	[0, 1]	[0, 0]	0	0	0	889269
LD31681453.las	(3169000.000,1454000.002,4992.234)	(3171999.999,1456999.999,5213.566)	[-3454, 3472]	[-20.724, 20.832]	[0, 0]	[0, 1]	[0, 1]	[0, 0]	0	0	0	1047731
LD31681456.las	(3169000.000,1457000.003,5021.210)	(3171999.999,1459999.999,5185.088)	[-1915, 3471]	[-11.49, 20.826]	[0, 0]	[0, 1]	[0, 1]	[0, 0]	0	0	0	499332
LD31681459.las	(3169000.000,1460000.000,5067.900)	(3171999.998,1462999.996,5255.337)	[-1534, 3447]	[-9.204, 20.682]	[0, 0]	[0, 1]	[0, 1]	[0, 0]	0	0	0	606818
LD31681462.las	(3169000.000,1463000.000,5038.087)	(3171999.999,1465999.986,5246.233)	[-3491, 235]	[-20.946, 1.41]	[0, 0]	[0, 1]	[0, 1]	[0, 0]	0	0	0	996293
LD31681465.las	(3169000.002,1466000.001,4562.245)	(3171999.996,1469000.000,5174.990)	[-3508, 3421]	[-21.048, 20.526]	[0, 0]	[0, 1]	[0, 1]	[0, 0]	0	0	0	736007
LD31681468.las	(3169000.002,1469000.003,4494.653)	(3171999.999,1471999.999,5329.225)	[-1240, 3458]	[-7.44, 20.748]	[0, 0]	[0, 1]	[0, 1]	[0, 0]	0	0	0	758138
LD31681471.las	(3169000.001,1472000.001,4870.305)	(3171999.997,1475000.000,5888.282)	[-3472, 3477]	[-20.832, 20.862]	[0, 0]	[0, 1]	[0, 1]	[0, 0]	0	0	0	325980
LD31681474.las	(3169000.000,1475000.001,4661.021)	(3171999.998,1477999.999,11281.526)	[-3492, 3435]	[-20.952, 20.61]	[0, 0]	[0, 1]	[0, 1]	[0, 0]	0	0	0	980587
LD31681477.las	(3169000.000,1478000.001,4554.292)	(3171999.999,1480999.999,5361.338)	[165, 3515]	[0.99, 21.09]	[0, 0]	[0, 1]	[0, 1]	[0, 0]	0	0	0	1110845
LD31681480.las	(3169000.000,1481000.002,4762.828)	(3171999.998,1483999.998,11346.322)	[-3550, 3462]	[-21.3, 20.772]	[0, 0]	[0, 1]	[0, 1]	[0, 0]	0	0	0	996566

DPH-1.3 Report on ASPRS LAS File Format (Tiled Data) - Informational - continued

File	(Xmin, Ymin, Zmin)	(Xmax, Ymax, Zmax)	Extended Scan Angle	Scan Angle Rank	Scanner Channel	Scan Direction	Edge of Flight Line	User Data	Counts for Synthetic	Key-points	Withheld	Overlap
LD31681483.las	(3169000.000,1484000.002,4556.808)	(3171999.997,1487000.000,11315.020)	[-3469, 3539]	[-20.814, 21.234]	[0, 0]	[0, 1]	[0, 1]	[0, 0]	0	0	0	577540
LD31681486.las	(3169000.000,1487000.003,4549.263)	(3171999.998,1490000.000,6174.988)	[-3484, 3478]	[-20.904, 20.868]	[0, 0]	[0, 1]	[0, 1]	[0, 0]	0	0	0	404413
LD31681489.las	(3169000.000,1490000.001,4561.270)	(3171999.998,1493000.000,5504.710)	[-3586, 694]	[-21.516, 4.164]	[0, 0]	[0, 1]	[0, 1]	[0, 0]	0	0	0	1063463
LD31681492.las	(3169000.000,1493000.001,4679.905)	(3171999.999,1495999.996,6157.698)	[523, 3547]	[3.138, 21.282]	[0, 0]	[0, 1]	[0, 1]	[0, 0]	0	0	0	1015538
LD31681495.las	(3169000.003,1496000.001,4734.534)	(3171999.997,1498999.998,6190.952)	[-3578, 587]	[-21.468, 3.522]	[0, 0]	[0, 1]	[0, 1]	[0, 0]	0	0	0	1038132
LD31681498.las	(3169000.000,1499000.000,5383.792)	(3171999.998,1501999.999,11445.991)	[-3596, 3526]	[-21.576, 21.156]	[0, 0]	[0, 1]	[0, 1]	[0, 0]	0	0	0	400970
LD31681501.las	(3169000.000,1502000.000,5005.125)	(3171999.999,1504999.999,5561.823)	[-3077, 3543]	[-18.462, 21.258]	[0, 0]	[0, 1]	[0, 1]	[0, 0]	0	0	0	578432
LD31681504.las	(3169000.001,1505000.002,5192.867)	(3171999.998,1507999.997,5500.278)	[-272, 3562]	[-1.632, 21.372]	[0, 0]	[0, 1]	[0, 1]	[0, 0]	0	0	0	1033749
LD31681507.las	(3169000.000,1508000.001,5425.530)	(3171999.999,1511000.000,5522.184)	[-3597, -224]	[-21.582, -1.344]	[0, 0]	[0, 1]	[0, 1]	[0, 0]	0	0	0	938888
LD31681510.las	(3169000.001,1511000.001,5037.457)	(3171999.997,1513999.998,5538.490)	[-1164, 3558]	[-6.984, 21.348]	[0, 0]	[0, 1]	[0, 1]	[0, 0]	0	0	0	854564
LD31681513.las	(3169000.001,1514000.000,5061.013)	(3171999.998,1516999.999,5572.807)	[-3609, 3542]	[-21.654, 21.252]	[0, 0]	[0, 1]	[0, 1]	[0, 0]	0	0	0	436595
LD31681516.las	(3169000.000,1517000.000,5455.950)	(3171999.999,1519999.999,5655.632)	[-3594, 1048]	[-21.564, 6.288]	[0, 0]	[0, 1]	[0, 1]	[0, 0]	0	0	0	765671
LD31681519.las	(3169000.000,1520000.001,5106.430)	(3171999.999,1523000.000,5732.449)	[-41, 3576]	[-0.246, 21.456]	[0, 0]	[0, 1]	[0, 1]	[0, 0]	0	0	0	1055346
LD31681522.las	(3169000.000,1523000.002,5225.426)	(3171999.996,1526000.000,5711.888)	[-3621, 122]	[-21.726, 0.732]	[0, 0]	[0, 1]	[0, 1]	[0, 0]	0	0	0	977817
LD31681525.las	(3169000.000,1526000.004,5512.407)	(3171999.998,1528999.999,5842.885)	[-1580, 3572]	[-9.48, 21.432]	[0, 0]	[0, 1]	[0, 1]	[0, 0]	0	0	0	632338
LD31681528.las	(3169000.002,1529000.000,5465.754)	(3171999.999,1531999.998,5801.412)	[-2055, 3594]	[-12.33, 21.564]	[0, 0]	[0, 1]	[0, 1]	[0, 0]	0	0	0	425500
LD31681531.las	(3169000.000,1532000.000,5488.437)	(3171999.998,1534999.999,6003.082)	[-3595, 813]	[-21.57, 4.878]	[0, 0]	[0, 1]	[0, 1]	[0, 0]	0	0	0	1047944
LD31681534.las	(3169000.001,1535000.001,5512.738)	(3171999.999,1538000.000,5701.298)	[424, 3576]	[2.544, 21.456]	[0, 0]	[0, 1]	[0, 1]	[0, 0]	0	0	0	1059310
LD31681537.las	(3169000.001,1538000.001,5394.894)	(3171999.999,1540999.998,11792.011)	[-3598, 3516]	[-21.588, 21.096]	[0, 0]	[0, 1]	[0, 1]	[0, 0]	0	0	0	1001705
LD31681540.las	(3169000.001,1541000.003,5330.928)	(3171999.998,1544000.000,5673.263)	[-1877, 3570]	[-11.262, 21.42]	[0, 0]	[0, 1]	[0, 1]	[0, 0]	0	0	0	537955
LD31681543.las	(3169000.002,1544000.002,5434.618)	(3171999.999,1546999.998,5678.926)	[-1679, 3497]	[-10.074, 20.982]	[0, 0]	[0, 1]	[0, 1]	[0, 0]	0	0	0	562095
LD31681546.las	(3169000.000,1547000.001,4905.869)	(3171999.999,1549999.992,5675.638)	[-3611, 404]	[-21.666, 2.424]	[0, 0]	[0, 1]	[0, 1]	[0, 0]	0	0	0	1119203
LD31681549.las	(3169000.000,1550000.002,5573.782)	(3171999.999,1552999.997,5740.294)	[369, 3538]	[2.214, 21.228]	[0, 0]	[0, 1]	[0, 1]	[0, 0]	0	0	0	1044442
LD31681552.las	(3169000.000,1553000.003,5098.431)	(3171999.997,1556000.000,5764.234)	[-3516, 3532]	[-21.096, 21.192]	[0, 0]	[0, 1]	[0, 1]	[0, 0]	0	0	0	950766
LD31681555.las	(3169000.006,1556000.001,4970.092)	(3171999.999,1559000.000,6503.297)	[-3560, 2168]	[-21.36, 13.008]	[0, 0]	[0, 1]	[0, 1]	[0, 0]	0	0	0	437704
LD31681558.las	(3169000.000,1559000.002,5122.388)	(3171999.999,1561999.999,6553.140)	[-3580, 1241]	[-21.48, 7.446]	[0, 0]	[0, 1]	[0, 1]	[0, 0]	0	0	0	677955
LD31681561.las	(3169000.001,1562000.002,5038.884)	(3171999.999,1564999.998,5883.581)	[-68, 3544]	[-0.408, 21.264]	[0, 0]	[0, 1]	[0, 1]	[0, 0]	0	0	0	1000030
LD31681564.las	(3169000.000,1565000.001,4901.020)	(3171999.999,1567999.997,5963.869)	[-3579, 27]	[-21.474, 0.162]	[0, 0]	[0, 1]	[0, 1]	[0, 0]	0	0	0	1005927
LD31681567.las	(3169000.001,1568000.000,5185.370)	(3171999.998,1570999.999,11886.764)	[-1354, 3527]	[-8.124, 21.162]	[0, 0]	[0, 1]	[0, 1]	[0, 0]	0	0	0	745414
LD31681570.las	(3169000.003,1571000.000,4937.723)	(3171999.985,1573999.999,11621.942)	[-3529, 3559]	[-21.174, 21.354]	[0, 0]	[0, 1]	[0, 1]	[0, 0]	0	0	0	399693
LD31681573.las	(3169000.006,1574000.002,5032.654)	(3171999.998,1576999.999,5932.967)	[-3546, 816]	[-21.276, 4.896]	[0, 0]	[0, 1]	[0, 1]	[0, 0]	0	0	0	1019812
LD31681576.las	(3169000.002,1577000.001,5736.681)	(3171999.998,1579999.999,5926.028)	[397, 3536]	[2.382, 21.216]	[0, 0]	[0, 1]	[0, 1]	[0, 0]	0	0	0	1037022
LD31681579.las	(3169000.000,1580000.000,5533.552)	(3171999.998,1582999.995,5985.962)	[-3546, 3494]	[-21.276, 20.964]	[0, 0]	[0, 1]	[0, 1]	[0, 0]	0	0	0	1038066
LD31681582.las	(3169000.002,1583000.001,5554.516)	(3171999.997,1585999.996,5958.702)	[-3548, 1657]	[-21.288, 9.942]	[0, 0]	[0, 1]	[0, 1]	[0, 0]	0	0	0	493396
LD31681585.las	(3169000.001,1586000.002,5446.810)	(3171999.999,1588999.999,5984.890)	[-3548, 1600]	[-21.288, 9.6]	[0, 0]	[0, 1]	[0, 1]	[0, 0]	0	0	0	535424
LD31681588.las	(3169000.000,1589000.001,5560.888)	(3171999.999,1591999.999,7382.147)	[-438, 3491]	[-2.628, 20.946]	[0, 0]	[0, 1]	[0, 1]	[0, 0]	0	0	0	1043084
LD31681591.las	(3169000.002,1592000.002,5912.570)	(3171999.998,1595000.000,7470.175)	[-3613, -389]	[-21.678, -2.334]	[0, 0]	[0, 1]	[0, 1]	[0, 0]	0	0	0	1061975
LD31681594.las	(3169000.000,1595000.001,5268.871)	(3171999.999,1597999.999,6145.801)	[-939, 3655]	[-5.634, 21.93]	[0, 0]	[0, 1]	[0, 1]	[0, 0]	0	0	0	982794
LD31681597.las	(3169000.000,1598000.000,5983.226)	(3171999.995,1600999.998,6888.808)	[-3636, 3592]	[-21.816, 21.552]	[0, 0]	[0, 1]	[0, 1]	[0, 0]	0	0	0	453518
LD31681600.las	(3169000.000,1601000.000,5994.479)	(3171999.999,1603999.998,6177.704)	[-3698, 1424]	[-22.188, 8.544]	[0, 0]	[0, 1]	[0, 1]	[0, 0]	0	0	0	730744
LD31681603.las	(3169000.000,1604000.001,6039.148)	(3171999.999,1607000.000,6222.474)	[-158, 3625]	[-0.948, 21.75]	[0, 0]	[0, 1]	[0, 1]	[0, 0]	0	0	0	977926
LD31681606.las	(3169000.002,1607000.001,6147.960)	(3171999.987,1607416.469,6215.171)	[-738, -83]	[-4.428, -0.498]	[0, 0]	[0, 1]	[0, 0]	[0, 0]	0	0	0	0
LD31711396.las	(3172000.000,1397000.000,4462.970)	(3174999.998,1399999.998,4980.695)	[-3450, 3500]	[-20.7, 21]	[0, 0]	[0, 1]	[0, 1]	[0, 0]	0	0	0	1061946
LD31711411.las	(3172000.000,1412000.005,4315.057)	(3174999.999,1414999.998,5050.321)	[-3431, 3409]	[-20.586, 20.454]	[0, 0]	[0, 1]	[0, 1]	[0, 0]	0	0	0	951497
LD31711414.las	(3172000.000,1415000.000,4041.304)	(3174999.999,1417999.999,11226.592)	[-3371, 3410]	[-20.226, 20.46]	[0, 0]	[0, 1]	[0, 1]	[0, 0]	0	0	0	268557
LD31711417.las	(3172000.001,1418000.001,4041.724)	(3174999.998,1421000.000,11068.734)	[-3408, 3395]	[-20.448, 20.37]	[0, 0]	[0, 1]	[0, 1]	[0, 0]	0	0	0	751298
LD31711420.las	(3172000.000,1421000.001,4072.731)	(3174999.999,1423999.995,11143.249)	[-3432, -99]	[-20.592, -0.594]	[0, 0]	[0, 1]	[0, 1]	[0, 0]	0	0	0	1067031
LD31711423.las	(3172000.003,1424000.001,4308.243)	(3174999.998,1426999.999,11098.931)	[-134, 3438]	[-0.804, 20.628]	[0, 0]	[0, 1]	[0, 1]	[0, 0]	0	0	0	1098748
LD31711426.las	(3172000.000,1427000.001,4233.115)	(3174999.999,1429999.999,10961.756)	[-3310, 3412]	[-19.86, 20.472]	[0, 0]	[0, 1]	[0, 1]	[0, 0]	0	0	0	787141

DPH-1.3 Report on ASPRS LAS File Format (Tiled Data) - Informational - continued

File	(Xmin, Ymin, Zmin)	(Xmax, Ymax, Zmax)	Extended Scan Angle	Scan Angle Rank	Scanner Channel	Scan Direction	Edge of Flight Line	User Data	Counts for Synthetic	Key-points	Withheld	Overlap
LD31711429.las	(3172000.000,1430000.001,4616.320)	(3174999.999,1432999.999,5075.098)	[-3460, 2377]	[-20.76, 14.262]	[0, 0]	[0, 1]	[0, 1]	[0, 0]	0	0	0	307804
LD31711432.las	(3172000.000,1433000.002,4920.456)	(3174999.999,1436000.000,5026.916)	[-3449, 762]	[-20.694, 4.572]	[0, 0]	[0, 1]	[0, 1]	[0, 0]	0	0	0	1061167
LD31711435.las	(3172000.012,1436000.001,4916.050)	(3174999.999,1439000.000,5083.559)	[374, 3428]	[2.244, 20.568]	[0, 0]	[0, 1]	[0, 1]	[0, 0]	0	0	0	664158
LD31711438.las	(3172000.000,1439000.008,4921.263)	(3174999.999,1441999.998,5048.412)	[-3441, 518]	[-20.646, 3.108]	[0, 0]	[0, 1]	[0, 1]	[0, 0]	0	0	0	1073393
LD31711441.las	(3172000.008,1442000.003,4934.012)	(3174999.999,1444999.999,5071.073)	[-1559, 3430]	[-9.354, 20.58]	[0, 0]	[0, 1]	[0, 1]	[0, 0]	0	0	0	565276
LD31711444.las	(3172000.000,1445000.002,4964.642)	(3174999.999,1447999.997,5094.508)	[-1607, 3409]	[-9.642, 20.454]	[0, 0]	[0, 1]	[0, 1]	[0, 0]	0	0	0	454809
LD31711447.las	(3172000.000,1448000.000,4930.233)	(3174999.998,1450999.999,5100.482)	[-3473, 396]	[-20.838, 2.376]	[0, 0]	[0, 1]	[0, 1]	[0, 0]	0	0	0	1058446
LD31711450.las	(3172000.000,1451000.000,4907.484)	(3174999.998,1453999.999,5062.519)	[-3459, 3407]	[-20.754, 20.442]	[0, 0]	[0, 1]	[0, 1]	[0, 0]	0	0	0	1039667
LD31711453.las	(3172000.000,1454000.004,4885.771)	(3174999.999,1456999.997,5067.569)	[-3453, 3434]	[-20.718, 20.604]	[0, 0]	[0, 1]	[0, 1]	[0, 0]	0	0	0	1081089
LD31711456.las	(3172000.001,1457000.002,4996.952)	(3174999.999,1459999.999,5274.547)	[-1936, 3470]	[-11.616, 20.82]	[0, 0]	[0, 1]	[0, 1]	[0, 0]	0	0	0	451223
LD31711459.las	(3172000.001,1460000.000,5033.914)	(3174999.999,1462999.999,5224.087)	[-1418, 3416]	[-8.508, 20.496]	[0, 0]	[0, 1]	[0, 1]	[0, 0]	0	0	0	648311
LD31711462.las	(3172000.002,1463000.000,4942.946)	(3174999.999,1465999.961,11279.784)	[-3492, 163]	[-20.952, 0.978]	[0, 0]	[0, 1]	[0, 1]	[0, 0]	0	0	0	520339
LD31711465.las	(3172000.003,1466000.004,4881.860)	(3174999.999,1468999.997,5407.184)	[-3478, 3419]	[-20.868, 20.514]	[0, 0]	[0, 1]	[0, 1]	[0, 0]	0	0	0	381563
LD31711468.las	(3172000.000,1469000.002,4434.735)	(3174999.998,1472000.000,5231.118)	[-1297, 3456]	[-7.782, 20.736]	[0, 0]	[0, 1]	[0, 1]	[0, 0]	0	0	0	736287
LD31711471.las	(3172000.002,1472000.001,5018.405)	(3174999.999,1475000.000,5240.419)	[-3525, 3475]	[-21.15, 20.85]	[0, 0]	[0, 1]	[0, 1]	[0, 0]	0	0	0	443686
LD31711474.las	(3172000.000,1475000.001,4987.359)	(3174999.998,1477999.999,5759.529)	[-3493, 944]	[-20.958, 5.664]	[0, 0]	[0, 1]	[0, 1]	[0, 0]	0	0	0	946089
LD31711477.las	(3172000.000,1478000.000,4557.291)	(3174999.999,1480999.997,5427.177)	[213, 3510]	[1.278, 21.06]	[0, 0]	[0, 1]	[0, 1]	[0, 0]	0	0	0	1061138
LD31711480.las	(3172000.002,1481000.000,4811.972)	(3174999.996,1483999.997,5462.138)	[-3560, 270]	[-21.36, 1.62]	[0, 0]	[0, 1]	[0, 1]	[0, 0]	0	0	0	991905
LD31711483.las	(3172000.000,1484000.001,4857.868)	(3174999.998,1487000.000,5392.515)	[-1700, 3538]	[-10.2, 21.228]	[0, 0]	[0, 1]	[0, 1]	[0, 0]	0	0	0	557516
LD31711486.las	(3172000.000,1487000.003,4707.074)	(3174999.999,1489999.997,5410.078)	[-1720, 3535]	[-10.32, 21.21]	[0, 0]	[0, 1]	[0, 1]	[0, 0]	0	0	0	472461
LD31711489.las	(3172000.000,1490000.004,4564.190)	(3174999.998,1493000.000,6162.786)	[-3576, 660]	[-21.456, 3.96]	[0, 0]	[0, 1]	[0, 1]	[0, 0]	0	0	0	1123161
LD31711492.las	(3172000.000,1493000.002,4852.628)	(3174999.998,1495999.999,6175.910)	[588, 3541]	[3.528, 21.246]	[0, 0]	[0, 1]	[0, 1]	[0, 0]	0	0	0	1056613
LD31711495.las	(3172000.003,1496000.003,4779.905)	(3174999.999,1498999.997,11549.396)	[-3561, 644]	[-21.366, 3.864]	[0, 0]	[0, 1]	[0, 1]	[0, 0]	0	0	0	1070632
LD31711498.las	(3172000.001,1499000.000,5367.916)	(3174999.997,1501999.999,5441.787)	[-3552, 2613]	[-21.312, 15.678]	[0, 0]	[0, 1]	[0, 1]	[0, 0]	0	0	0	397684
LD31711501.las	(3172000.001,1502000.001,4932.575)	(3174999.997,1504999.997,5536.577)	[-3103, 3521]	[-18.618, 21.126]	[0, 0]	[0, 1]	[0, 1]	[0, 0]	0	0	0	603596
LD31711504.las	(3172000.002,1505000.001,5134.120)	(3174999.999,1508000.000,5548.004)	[-277, 3543]	[-1.662, 21.258]	[0, 0]	[0, 1]	[0, 1]	[0, 0]	0	0	0	1070089
LD31711507.las	(3172000.000,1508000.001,4846.191)	(3174999.998,1510999.999,5604.290)	[-3561, -191]	[-21.366, -1.146]	[0, 0]	[0, 1]	[0, 1]	[0, 0]	0	0	0	1010698
LD31711510.las	(3172000.001,1511000.002,4994.413)	(3174999.996,1513999.999,5600.281)	[-1172, 3560]	[-7.032, 21.36]	[0, 0]	[0, 1]	[0, 1]	[0, 0]	0	0	0	848792
LD31711513.las	(3172000.000,1514000.000,5210.570)	(3174999.999,1516999.999,5610.159)	[-3577, 3540]	[-21.462, 21.24]	[0, 0]	[0, 1]	[0, 1]	[0, 0]	0	0	0	443494
LD31711516.las	(3172000.002,1517000.000,5191.601)	(3174999.998,1520000.000,6322.277)	[-3593, 1010]	[-21.558, 6.06]	[0, 0]	[0, 1]	[0, 1]	[0, 0]	0	0	0	842352
LD31711519.las	(3172000.001,1520000.001,4879.879)	(3174999.998,1523000.000,5683.374)	[123, 3606]	[0.738, 21.636]	[0, 0]	[0, 1]	[0, 1]	[0, 0]	0	0	0	1084828
LD31711522.las	(3172000.000,1523000.001,4946.532)	(3174999.999,1525999.995,5692.535)	[-3661, 207]	[-21.966, 1.242]	[0, 0]	[0, 1]	[0, 1]	[0, 0]	0	0	0	993523
LD31711525.las	(3172000.000,1526000.001,5453.710)	(3174999.998,1528999.999,5664.224)	[-1581, 3521]	[-9.486, 21.126]	[0, 0]	[0, 1]	[0, 1]	[0, 0]	0	0	0	603236
LD31711528.las	(3172000.000,1529000.002,5322.844)	(3174999.998,1531999.989,5629.946)	[-1895, 3543]	[-11.37, 21.258]	[0, 0]	[0, 1]	[0, 1]	[0, 0]	0	0	0	458543
LD31711531.las	(3172000.001,1532000.004,5273.982)	(3174999.996,1534999.999,5558.184)	[-3542, 647]	[-21.252, 3.882]	[0, 0]	[0, 1]	[0, 1]	[0, 0]	0	0	0	1093073
LD31711534.las	(3172000.000,1535000.000,5470.140)	(3174999.999,1538000.000,5556.203)	[416, 3552]	[2.496, 21.312]	[0, 0]	[0, 1]	[0, 1]	[0, 0]	0	0	0	1198603
LD31711537.las	(3172000.000,1538000.002,5481.068)	(3174999.997,1540999.999,5555.865)	[-3585, 503]	[-21.51, 3.018]	[0, 0]	[0, 1]	[0, 1]	[0, 0]	0	0	0	1006919
LD31711540.las	(3172000.004,1541000.001,5354.051)	(3174999.998,1544000.000,5579.707)	[-1923, 3521]	[-11.538, 21.126]	[0, 0]	[0, 1]	[0, 1]	[0, 0]	0	0	0	424194
LD31711543.las	(3172000.000,1544000.001,5454.713)	(3174999.998,1546999.995,5591.121)	[-1486, 3474]	[-8.916, 20.844]	[0, 0]	[0, 1]	[0, 1]	[0, 0]	0	0	0	619118
LD31711546.las	(3172000.000,1547000.000,5446.708)	(3174999.999,1549999.999,5658.844)	[-3544, 393]	[-21.264, 2.358]	[0, 0]	[0, 1]	[0, 1]	[0, 0]	0	0	0	1070435
LD31711549.las	(3172000.002,1550000.001,5490.940)	(3174999.999,1552999.998,5669.743)	[293, 3541]	[1.758, 21.246]	[0, 0]	[0, 1]	[0, 1]	[0, 0]	0	0	0	937341
LD31711552.las	(3172000.003,1553000.003,5526.334)	(3174999.999,1556000.000,5719.979)	[-3526, 3523]	[-21.156, 21.138]	[0, 0]	[0, 1]	[0, 1]	[0, 0]	0	0	0	789336
LD31711555.las	(3172000.000,1556000.001,4863.409)	(3174999.999,1559000.000,11278.462)	[-3577, 2173]	[-21.462, 13.038]	[0, 0]	[0, 1]	[0, 1]	[0, 0]	0	0	0	442539
LD31711558.las	(3172000.000,1559000.003,5103.628)	(3174999.998,1561999.999,5750.960)	[-3581, 1149]	[-21.486, 6.894]	[0, 0]	[0, 1]	[0, 1]	[0, 0]	0	0	0	722308
LD31711561.las	(3172000.000,1562000.004,4966.004)	(3174999.999,1564999.999,5756.517)	[27, 3541]	[0.162, 21.246]	[0, 0]	[0, 1]	[0, 1]	[0, 0]	0	0	0	1041785
LD31711564.las	(3172000.000,1565000.000,4828.609)	(3174999.998,1567999.998,5941.816)	[-3563, 123]	[-21.378, 0.738]	[0, 0]	[0, 1]	[0, 1]	[0, 0]	0	0	0	1066275
LD31711567.las	(3172000.002,1568000.000,4940.092)	(3174999.999,1570999.999,6530.984)	[-1355, 3524]	[-8.13, 21.144]	[0, 0]	[0, 1]	[0, 1]	[0, 0]	0	0	0	713434
LD31711570.las	(3172000.010,1571000.000,4984.767)	(3174999.998,1574000.000,5957.367)	[-2111, 3540]	[-12.666, 21.24]	[0, 0]	[0, 1]	[0, 1]	[0, 0]	0	0	0	391683
LD31711573.las	(3172000.004,1574000.002,5044.770)	(3174999.997,1576999.997,6503.740)	[-3555, 782]	[-21.33, 4.692]	[0, 0]	[0, 1]	[0, 1]	[0, 0]	0	0	0	998585

DPH-1.3 Report on ASPRS LAS File Format (Tiled Data) - Informational - continued

File	(Xmin, Ymin, Zmin)	(Xmax, Ymax, Zmax)	Extended Scan Angle	Scan Angle Rank	Scanner Channel	Scan Direction	Edge of Flight Line	User Data	Counts for Synthetic	Key-points	Withheld	Overlap
LD31711576.las	(3172000.000,1577000.004,5744.244)	(3174999.999,1579999.998,5830.497)	[391, 3510]	[2.346, 21.06]	[0, 0]	[0, 1]	[0, 1]	[0, 0]	0	0	0	1015681
LD31711579.las	(3172000.000,1580000.007,5773.666)	(3174999.998,1582999.996,5925.260)	[-3545, 3544]	[-21.27, 21.264]	[0, 0]	[0, 1]	[0, 1]	[0, 0]	0	0	0	1025744
LD31711582.las	(3172000.003,1583000.000,5663.368)	(3174999.999,1585999.999,5969.096)	[-3619, 1764]	[-21.714, 10.584]	[0, 0]	[0, 1]	[0, 1]	[0, 0]	0	0	0	428481
LD31711585.las	(3172000.000,1586000.000,5515.058)	(3174999.998,1588999.991,5955.661)	[-3598, 1585]	[-21.588, 9.51]	[0, 0]	[0, 1]	[0, 1]	[0, 0]	0	0	0	556171
LD31711588.las	(3172000.000,1589000.004,5867.239)	(3174999.999,1592000.000,7369.529)	[-391, 3552]	[-2.346, 21.312]	[0, 0]	[0, 1]	[0, 1]	[0, 0]	0	0	0	1028466
LD31711591.las	(3172000.000,1592000.001,5602.187)	(3174999.999,1595000.000,6736.148)	[-3612, -356]	[-21.672, -2.136]	[0, 0]	[0, 1]	[0, 1]	[0, 0]	0	0	0	1065168
LD31711594.las	(3172000.000,1595000.001,5528.178)	(3174999.999,1597999.999,6491.129)	[-930, 3574]	[-5.58, 21.444]	[0, 0]	[0, 1]	[0, 1]	[0, 0]	0	0	0	947487
LD31711597.las	(3172000.001,1598000.000,5505.891)	(3174999.999,1600999.998,6413.967)	[-3679, 3495]	[-22.074, 20.97]	[0, 0]	[0, 1]	[0, 1]	[0, 0]	0	0	0	319526
LD31711600.las	(3172000.001,1601000.001,6043.124)	(3174999.999,1603999.999,6206.799)	[-3613, 1301]	[-21.678, 7.806]	[0, 0]	[0, 1]	[0, 1]	[0, 0]	0	0	0	715962
LD31711603.las	(3172000.000,1604000.001,6040.480)	(3174999.994,1606999.999,6197.373)	[-85, 3645]	[-0.51, 21.87]	[0, 0]	[0, 1]	[0, 1]	[0, 0]	0	0	0	1057724
LD31711606.las	(3172000.011,1607000.003,6076.481)	(3174999.977,1607441.855,6211.726)	[-773, -64]	[-4.638, -0.384]	[0, 0]	[0, 1]	[0, 0]	[0, 0]	0	0	0	0
LD31741396.las	(3175000.000,1397000.004,4758.117)	(3178000.000,1399999.997,5063.294)	[-3462, 3505]	[-20.772, 21.03]	[0, 0]	[0, 1]	[0, 1]	[0, 0]	0	0	0	1003828
LD31741411.las	(3175000.000,1412000.001,4137.679)	(3177999.999,1414999.999,4930.456)	[-3411, 3401]	[-20.466, 20.406]	[0, 0]	[0, 1]	[0, 1]	[0, 0]	0	0	0	894992
LD31741414.las	(3175000.000,1415000.000,3954.940)	(3178000.000,1418000.000,11350.056)	[-2082, 3404]	[-12.492, 20.424]	[0, 0]	[0, 1]	[0, 1]	[0, 0]	0	0	0	309093
LD31741417.las	(3175000.000,1418000.002,4177.364)	(3178000.000,1421000.000,11112.957)	[-3413, 3380]	[-20.478, 20.28]	[0, 0]	[0, 1]	[0, 1]	[0, 0]	0	0	0	712473
LD31741420.las	(3175000.000,1421000.001,4084.428)	(3178000.000,1424000.000,10947.268)	[-3431, -134]	[-20.586, -0.804]	[0, 0]	[0, 1]	[0, 1]	[0, 0]	0	0	0	1019077
LD31741423.las	(3175000.000,1424000.007,4163.975)	(3177999.999,1426999.997,11154.318)	[-157, 3409]	[-0.942, 20.454]	[0, 0]	[0, 1]	[0, 1]	[0, 0]	0	0	0	1062644
LD31741426.las	(3175000.001,1427000.001,4226.812)	(3177999.997,1429999.999,11245.903)	[-3438, 3430]	[-20.628, 20.58]	[0, 0]	[0, 1]	[0, 1]	[0, 0]	0	0	0	767548
LD31741429.las	(3175000.000,1430000.000,4332.393)	(3178000.000,1432999.999,4993.163)	[-3443, 2418]	[-20.658, 14.508]	[0, 0]	[0, 1]	[0, 1]	[0, 0]	0	0	0	409138
LD31741432.las	(3175000.001,1433000.000,4896.982)	(3178000.000,1435999.997,5005.754)	[-3458, 721]	[-20.748, 4.326]	[0, 0]	[0, 1]	[0, 1]	[0, 0]	0	0	0	1140478
LD31741435.las	(3175000.000,1436000.001,4752.084)	(3178000.000,1438999.999,5010.636)	[477, 3407]	[2.862, 20.442]	[0, 0]	[0, 1]	[0, 1]	[0, 0]	0	0	0	892018
LD31741438.las	(3175000.000,1439000.006,4886.952)	(3177999.999,1441999.999,5037.851)	[-3428, 515]	[-20.568, 3.09]	[0, 0]	[0, 1]	[0, 1]	[0, 0]	0	0	0	1272552
LD31741441.las	(3175000.002,1442000.001,4896.132)	(3177999.999,1444999.999,5054.832)	[-1595, 3421]	[-9.57, 20.526]	[0, 0]	[0, 1]	[0, 1]	[0, 0]	0	0	0	546085
LD31741444.las	(3175000.000,1445000.000,4910.928)	(3177999.997,1447999.997,5050.118)	[-1630, 3403]	[-9.78, 20.418]	[0, 0]	[0, 1]	[0, 1]	[0, 0]	0	0	0	351978
LD31741447.las	(3175000.000,1448000.001,4871.805)	(3177999.998,1450999.998,5058.251)	[-3460, 450]	[-20.76, 2.7]	[0, 0]	[0, 1]	[0, 1]	[0, 0]	0	0	0	1064746
LD31741450.las	(3175000.000,1451000.000,4911.234)	(3177999.998,1454000.000,5157.135)	[-3441, 3402]	[-20.646, 20.412]	[0, 0]	[0, 1]	[0, 1]	[0, 0]	0	0	0	954158
LD31741453.las	(3175000.000,1454000.004,4784.685)	(3177999.998,1456999.996,5103.340)	[-3424, 3400]	[-20.544, 20.4]	[0, 0]	[0, 1]	[0, 1]	[0, 0]	0	0	0	1044807
LD31741456.las	(3175000.000,1457000.003,4987.513)	(3178000.000,1459999.999,11444.449)	[-1852, 3429]	[-11.112, 20.574]	[0, 0]	[0, 1]	[0, 1]	[0, 0]	0	0	0	431967
LD31741459.las	(3175000.000,1460000.000,4998.770)	(3177999.999,1462999.998,5200.590)	[-1307, 3408]	[-7.842, 20.448]	[0, 0]	[0, 1]	[0, 1]	[0, 0]	0	0	0	613955
LD31741462.las	(3175000.000,1463000.001,5016.998)	(3178000.000,1465999.999,5221.125)	[-3490, 156]	[-20.94, 0.936]	[0, 0]	[0, 1]	[0, 1]	[0, 0]	0	0	0	1131877
LD31741465.las	(3175000.000,1466000.002,4486.494)	(3177999.997,1468999.999,5177.795)	[-3476, 3467]	[-20.856, 20.802]	[0, 0]	[0, 1]	[0, 1]	[0, 0]	0	0	0	927606
LD31741468.las	(3175000.001,1469000.006,5088.468)	(3178000.000,1471999.998,5200.702)	[-1306, 3473]	[-7.836, 20.838]	[0, 0]	[0, 1]	[0, 1]	[0, 0]	0	0	0	739217
LD31741471.las	(3175000.002,1472000.002,4879.337)	(3178000.000,1475000.000,5392.378)	[-3556, 3454]	[-21.336, 20.724]	[0, 0]	[0, 1]	[0, 1]	[0, 0]	0	0	0	503866
LD31741474.las	(3175000.000,1475000.001,4604.745)	(3178000.000,1477999.999,5378.733)	[-3493, 971]	[-20.958, 5.826]	[0, 0]	[0, 1]	[0, 1]	[0, 0]	0	0	0	887263
LD31741477.las	(3175000.000,1478000.003,4587.015)	(3177999.998,1480999.997,5413.181)	[271, 3508]	[1.626, 21.048]	[0, 0]	[0, 1]	[0, 1]	[0, 0]	0	0	0	995706
LD31741480.las	(3175000.000,1481000.001,4641.792)	(3178000.000,1483999.995,11310.220)	[-3561, 369]	[-21.366, 2.214]	[0, 0]	[0, 1]	[0, 1]	[0, 0]	0	0	0	1002435
LD31741483.las	(3175000.000,1484000.000,4453.137)	(3178000.000,1486999.998,11295.194)	[-3539, 3523]	[-21.234, 21.138]	[0, 0]	[0, 1]	[0, 1]	[0, 0]	0	0	0	565571
LD31741486.las	(3175000.000,1487000.002,4513.101)	(3178000.000,1490000.000,11295.381)	[-3520, 3539]	[-21.12, 21.234]	[0, 0]	[0, 1]	[0, 1]	[0, 0]	0	0	0	546657
LD31741489.las	(3175000.000,1490000.001,4731.588)	(3177999.999,1493000.000,5396.787)	[-3561, 596]	[-21.366, 3.576]	[0, 0]	[0, 1]	[0, 1]	[0, 0]	0	0	0	1049694
LD31741492.las	(3175000.000,1493000.002,4869.921)	(3177999.998,1495999.997,5388.473)	[484, 3543]	[2.904, 21.258]	[0, 0]	[0, 1]	[0, 1]	[0, 0]	0	0	0	1033697
LD31741495.las	(3175000.003,1496000.001,4510.454)	(3178000.000,1498999.998,6203.600)	[-3540, 723]	[-21.24, 4.338]	[0, 0]	[0, 1]	[0, 1]	[0, 0]	0	0	0	1056250
LD31741498.las	(3175000.000,1499000.000,4759.065)	(3177999.999,1501999.999,5416.311)	[-3541, 2593]	[-21.246, 15.558]	[0, 0]	[0, 1]	[0, 1]	[0, 0]	0	0	0	326632
LD31741501.las	(3175000.004,1502000.004,4960.410)	(3177999.999,1505000.000,5428.634)	[-3167, 3510]	[-19.002, 21.06]	[0, 0]	[0, 1]	[0, 1]	[0, 0]	0	0	0	606946
LD31741504.las	(3175000.000,1505000.001,5313.408)	(3177999.999,1508000.000,5474.763)	[-190, 3558]	[-1.14, 21.348]	[0, 0]	[0, 1]	[0, 1]	[0, 0]	0	0	0	983330
LD31741507.las	(3175000.001,1508000.001,4990.220)	(3178000.000,1510999.999,5500.324)	[-3578, -80]	[-21.468, -0.48]	[0, 0]	[0, 1]	[0, 1]	[0, 0]	0	0	0	970498
LD31741510.las	(3175000.000,1511000.002,5222.913)	(3178000.000,1513999.999,5472.092)	[-1135, 3540]	[-6.81, 21.24]	[0, 0]	[0, 1]	[0, 1]	[0, 0]	0	0	0	823428
LD31741513.las	(3175000.000,1514000.000,4823.294)	(3177999.999,1516999.999,5478.545)	[-3561, 3493]	[-21.366, 20.958]	[0, 0]	[0, 1]	[0, 1]	[0, 0]	0	0	0	388262
LD31741516.las	(3175000.000,1517000.000,5388.542)	(3178000.000,1520000.000,5516.675)	[-3561, 959]	[-21.366, 5.754]	[0, 0]	[0, 1]	[0, 1]	[0, 0]	0	0	0	898838
LD31741519.las	(3175000.001,1520000.001,5157.122)	(3178000.000,1523000.000,5559.986)	[208, 3634]	[1.248, 21.804]	[0, 0]	[0, 1]	[0, 1]	[0, 0]	0	0	0	1059967

DPH-1.3 Report on ASPRS LAS File Format (Tiled Data) - Informational - continued

File	(Xmin, Ymin, Zmin)	(Xmax, Ymax, Zmax)	Extended Scan Angle	Scan Angle Rank	Scanner Channel	Scan Direction	Edge of Flight Line	User Data	Counts for Synthetic	Key-points	Withheld	Overlap
LD31741522.las	(3175000.000,1523000.001,5359.655)	(3178000.000,1525999.998,5716.111)	[-3677, 227]	[-22.062, 1.362]	[0, 0]	[0, 1]	[0, 1]	[0, 0]	0	0	0	1130708
LD31741525.las	(3175000.000,1526000.002,5399.366)	(3177999.999,1528999.999,5513.411)	[-1515, 3509]	[-9.09, 21.054]	[0, 0]	[0, 1]	[0, 1]	[0, 0]	0	0	0	580028
LD31741528.las	(3175000.000,1529000.000,5411.055)	(3177999.998,1531999.998,5514.034)	[-1777, 3501]	[-10.662, 21.006]	[0, 0]	[0, 1]	[0, 1]	[0, 0]	0	0	0	440705
LD31741531.las	(3175000.003,1532000.000,5436.036)	(3178000.000,1534999.995,5522.728)	[-3527, 424]	[-21.162, 2.544]	[0, 0]	[0, 1]	[0, 1]	[0, 0]	0	0	0	975568
LD31741534.las	(3175000.001,1535000.004,5302.024)	(3178000.000,1537999.999,5508.575)	[331, 3520]	[1.986, 21.12]	[0, 0]	[0, 1]	[0, 1]	[0, 0]	0	0	0	1088734
LD31741537.las	(3175000.000,1538000.001,5473.165)	(3178000.000,1540999.997,5529.930)	[-3543, 659]	[-21.258, 3.954]	[0, 0]	[0, 1]	[0, 1]	[0, 0]	0	0	0	967747
LD31741540.las	(3175000.001,1541000.002,5496.137)	(3178000.000,1544000.000,5570.612)	[-2012, 3513]	[-12.072, 21.078]	[0, 0]	[0, 1]	[0, 1]	[0, 0]	0	0	0	431055
LD31741543.las	(3175000.001,1544000.001,5513.014)	(3178000.000,1546999.991,5587.748)	[-1353, 3473]	[-8.118, 20.838]	[0, 0]	[0, 1]	[0, 1]	[0, 0]	0	0	0	622049
LD31741546.las	(3175000.000,1547000.000,5332.348)	(3178000.000,1549999.998,5627.026)	[-3544, 292]	[-21.264, 1.752]	[0, 0]	[0, 1]	[0, 1]	[0, 0]	0	0	0	1109201
LD31741549.las	(3175000.000,1550000.000,5316.866)	(3178000.000,1552999.999,5627.243)	[136, 3536]	[0.816, 21.216]	[0, 0]	[0, 1]	[0, 1]	[0, 0]	0	0	0	1065133
LD31741552.las	(3175000.000,1553000.001,4839.308)	(3178000.000,1556000.000,5683.798)	[-3422, 3515]	[-20.532, 21.09]	[0, 0]	[0, 1]	[0, 1]	[0, 0]	0	0	0	901497
LD31741555.las	(3175000.000,1556000.002,4793.252)	(3177999.996,1559000.000,11819.563)	[-3574, 3497]	[-21.444, 20.982]	[0, 0]	[0, 1]	[0, 1]	[0, 0]	0	0	0	553845
LD31741558.las	(3175000.000,1559000.001,4901.306)	(3178000.000,1562000.000,5887.075)	[-3550, 1116]	[-21.3, 6.696]	[0, 0]	[0, 1]	[0, 1]	[0, 0]	0	0	0	766418
LD31741561.las	(3175000.003,1562000.003,4940.029)	(3177999.996,1564999.999,11645.679)	[125, 3502]	[0.75, 21.012]	[0, 0]	[0, 1]	[0, 1]	[0, 0]	0	0	0	972802
LD31741564.las	(3175000.000,1565000.005,4948.845)	(3178000.000,1567999.999,5908.896)	[-3544, 198]	[-21.264, 1.188]	[0, 0]	[0, 1]	[0, 1]	[0, 0]	0	0	0	1092065
LD31741567.las	(3175000.001,1568000.003,5299.553)	(3178000.000,1570999.999,5750.464)	[-1282, 3507]	[-7.692, 21.042]	[0, 0]	[0, 1]	[0, 1]	[0, 0]	0	0	0	683330
LD31741570.las	(3175000.000,1571000.000,4873.606)	(3178000.000,1573999.998,5897.127)	[-2013, 3514]	[-12.078, 21.084]	[0, 0]	[0, 1]	[0, 1]	[0, 0]	0	0	0	333423
LD31741573.las	(3175000.002,1574000.001,5226.417)	(3178000.000,1576999.997,5806.452)	[-3544, 784]	[-21.264, 4.704]	[0, 0]	[0, 1]	[0, 1]	[0, 0]	0	0	0	1065277
LD31741576.las	(3175000.000,1577000.009,5613.132)	(3177999.999,1579999.998,5847.616)	[405, 3541]	[2.43, 21.246]	[0, 0]	[0, 1]	[0, 1]	[0, 0]	0	0	0	1033982
LD31741579.las	(3175000.000,1580000.000,5490.376)	(3178000.000,1582999.997,5952.770)	[-3562, 3556]	[-21.372, 21.336]	[0, 0]	[0, 1]	[0, 1]	[0, 0]	0	0	0	964351
LD31741582.las	(3175000.000,1583000.001,5589.480)	(3177999.997,1585999.999,6135.316)	[-3665, 1828]	[-21.99, 10.968]	[0, 0]	[0, 1]	[0, 1]	[0, 0]	0	0	0	462373
LD31741585.las	(3175000.002,1586000.000,5810.713)	(3177999.999,1589000.000,7407.213)	[-3638, 1574]	[-21.828, 9.444]	[0, 0]	[0, 1]	[0, 1]	[0, 0]	0	0	0	570899
LD31741588.las	(3175000.002,1589000.001,5555.215)	(3178000.000,1592000.000,6077.009)	[-390, 3614]	[-2.34, 21.684]	[0, 0]	[0, 1]	[0, 1]	[0, 0]	0	0	0	1078689
LD31741591.las	(3175000.001,1592000.001,5546.626)	(3177999.998,1594999.998,7456.045)	[-3620, -364]	[-21.72, -2.184]	[0, 0]	[0, 1]	[0, 1]	[0, 0]	0	0	0	1050147
LD31741594.las	(3175000.001,1595000.001,5978.266)	(3177999.999,1597999.999,6746.775)	[-905, 3608]	[-5.43, 21.648]	[0, 0]	[0, 1]	[0, 1]	[0, 0]	0	0	0	953356
LD31741597.las	(3175000.003,1598000.000,6002.455)	(3178000.000,1600999.999,6130.864)	[-3674, 3574]	[-22.044, 21.444]	[0, 0]	[0, 1]	[0, 1]	[0, 0]	0	0	0	308452
LD31741600.las	(3175000.000,1601000.000,6058.836)	(3178000.000,1603999.998,6226.047)	[-3646, 1183]	[-21.876, 7.098]	[0, 0]	[0, 1]	[0, 1]	[0, 0]	0	0	0	735609
LD31741603.las	(3175000.000,1604000.003,6067.803)	(3177999.998,1606999.999,6191.398)	[-63, 3660]	[-0.378, 21.96]	[0, 0]	[0, 1]	[0, 1]	[0, 0]	0	0	0	1107746
LD31741606.las	(3175000.007,1607000.001,6084.656)	(3177999.984,1607424.609,6143.997)	[-723, -7]	[-4.338, -0.042]	[0, 0]	[0, 1]	[0, 0]	[0, 0]	0	0	0	0
LD31771396.las	(3178000.001,1397000.002,4867.615)	(3180999.998,1399999.997,5084.216)	[-3496, 3521]	[-20.976, 21.126]	[0, 0]	[0, 1]	[0, 1]	[0, 0]	0	0	0	1035271
LD31771411.las	(3178000.002,1412000.001,4366.277)	(3181000.000,1414999.999,4921.168)	[-3415, 3302]	[-20.49, 19.812]	[0, 0]	[0, 1]	[0, 1]	[0, 0]	0	0	0	841668
LD31771414.las	(3178000.002,1415000.000,4094.254)	(3180999.998,1418000.000,11097.255)	[-3384, 3412]	[-20.304, 20.472]	[0, 0]	[0, 1]	[0, 1]	[0, 0]	0	0	0	410124
LD31771417.las	(3178000.001,1418000.001,4070.986)	(3180999.998,1420999.999,11122.445)	[-1082, 3400]	[-6.492, 20.4]	[0, 0]	[0, 1]	[0, 1]	[0, 0]	0	0	0	751088
LD31771420.las	(3178000.001,1421000.001,4122.767)	(3181000.000,1423999.997,11151.352)	[-3429, -158]	[-20.574, -0.948]	[0, 0]	[0, 1]	[0, 1]	[0, 0]	0	0	0	1023303
LD31771423.las	(3178000.001,1424000.002,4216.589)	(3181000.000,1426999.996,11010.313)	[-220, 3390]	[-1.32, 20.34]	[0, 0]	[0, 1]	[0, 1]	[0, 0]	0	0	0	1050607
LD31771426.las	(3178000.001,1427000.000,4130.809)	(3181000.000,1429999.999,11223.895)	[-3403, 3401]	[-20.418, 20.406]	[0, 0]	[0, 1]	[0, 1]	[0, 0]	0	0	0	782676
LD31771429.las	(3178000.001,1430000.000,4489.417)	(3180999.999,1432999.999,5041.752)	[-3431, 2387]	[-20.586, 14.322]	[0, 0]	[0, 1]	[0, 1]	[0, 0]	0	0	0	427915
LD31771432.las	(3178000.006,1433000.000,4809.639)	(3181000.000,1435999.999,5015.223)	[-3444, 780]	[-20.664, 4.68]	[0, 0]	[0, 1]	[0, 1]	[0, 0]	0	0	0	1158625
LD31771435.las	(3178000.002,1436000.003,4875.190)	(3181000.000,1438999.995,5013.648)	[469, 3417]	[2.814, 20.502]	[0, 0]	[0, 1]	[0, 1]	[0, 0]	0	0	0	1009085
LD31771438.las	(3178000.002,1439000.001,4769.613)	(3180999.999,1442000.000,5014.518)	[-3443, 511]	[-20.658, 3.066]	[0, 0]	[0, 1]	[0, 1]	[0, 0]	0	0	0	1042548
LD31771441.las	(3178000.002,1442000.001,4897.516)	(3180999.998,1444999.999,5035.229)	[-1684, 3411]	[-10.104, 20.466]	[0, 0]	[0, 1]	[0, 1]	[0, 0]	0	0	0	525269
LD31771444.las	(3178000.005,1445000.002,4854.019)	(3180999.993,1447999.996,5082.201)	[-1589, 3419]	[-9.534, 20.514]	[0, 0]	[0, 1]	[0, 1]	[0, 0]	0	0	0	375509
LD31771447.las	(3178000.004,1448000.000,4826.742)	(3180999.998,1450999.999,5074.294)	[-3441, 449]	[-20.646, 2.694]	[0, 0]	[0, 1]	[0, 1]	[0, 0]	0	0	0	1069637
LD31771450.las	(3178000.001,1451000.000,4793.406)	(3181000.000,1453999.999,5267.545)	[-3440, 3420]	[-20.64, 20.52]	[0, 0]	[0, 1]	[0, 1]	[0, 0]	0	0	0	744505
LD31771453.las	(3178000.002,1454000.008,4951.959)	(3181000.000,1457000.000,5119.147)	[-3454, 3415]	[-20.724, 20.49]	[0, 0]	[0, 1]	[0, 1]	[0, 0]	0	0	0	1079841
LD31771456.las	(3178000.001,1457000.001,4830.040)	(3180999.999,1459999.999,5147.519)	[-1857, 3427]	[-11.142, 20.562]	[0, 0]	[0, 1]	[0, 1]	[0, 0]	0	0	0	419734
LD31771459.las	(3178000.002,1460000.001,5033.222)	(3181000.000,1462999.997,5181.679)	[-1321, 3424]	[-7.926, 20.544]	[0, 0]	[0, 1]	[0, 1]	[0, 0]	0	0	0	632439
LD31771462.las	(3178000.001,1463000.000,4540.723)	(3180999.998,1465999.996,5296.207)	[-3508, 69]	[-21.048, 0.414]	[0, 0]	[0, 1]	[0, 1]	[0, 0]	0	0	0	1068274
LD31771465.las	(3178000.002,1466000.000,4680.322)	(3180999.999,1469000.000,5242.125)	[-3481, 3469]	[-20.886, 20.814]	[0, 0]	[0, 1]	[0, 1]	[0, 0]	0	0	0	929187

DPH-1.3 Report on ASPRS LAS File Format (Tiled Data) - Informational - continued

File	(Xmin, Ymin, Zmin)	(Xmax, Ymax, Zmax)	Extended Scan Angle	Scan Angle Rank	Scanner Channel	Scan Direction	Edge of Flight Line	User Data	Counts for Synthetic	Key-points	Withheld	Overlap
LD31771468.las	(3178000.002,1469000.001,4548.600)	(3180999.999,1472000.000,11182.583)	[-1319, 3501]	[-7.914, 21.006]	[0, 0]	[0, 1]	[0, 1]	[0, 0]	0	0	0	714069
LD31771471.las	(3178000.003,1472000.003,4640.585)	(3180999.996,1475000.000,5967.452)	[-3558, 3454]	[-21.348, 20.724]	[0, 0]	[0, 1]	[0, 1]	[0, 0]	0	0	0	496452
LD31771474.las	(3178000.002,1475000.001,4753.649)	(3181000.000,1477999.998,5370.534)	[-3519, 970]	[-21.114, 5.82]	[0, 0]	[0, 1]	[0, 1]	[0, 0]	0	0	0	931671
LD31771477.las	(3178000.003,1478000.000,4887.694)	(3181000.000,1480999.990,5306.059)	[370, 3508]	[2.22, 21.048]	[0, 0]	[0, 1]	[0, 1]	[0, 0]	0	0	0	988454
LD31771480.las	(3178000.001,1481000.002,4653.577)	(3181000.000,1483999.996,5308.329)	[-3560, 460]	[-21.36, 2.76]	[0, 0]	[0, 1]	[0, 1]	[0, 0]	0	0	0	1023239
LD31771483.las	(3178000.001,1484000.001,4612.474)	(3181000.000,1487000.000,6120.677)	[-1697, 3506]	[-10.182, 21.036]	[0, 0]	[0, 1]	[0, 1]	[0, 0]	0	0	0	536262
LD31771486.las	(3178000.002,1487000.002,4703.107)	(3181000.000,1490000.000,11256.375)	[-1678, 3536]	[-10.068, 21.216]	[0, 0]	[0, 1]	[0, 1]	[0, 0]	0	0	0	508331
LD31771489.las	(3178000.001,1490000.002,4736.595)	(3180999.997,1493000.000,5399.458)	[-3557, 483]	[-21.342, 2.898]	[0, 0]	[0, 1]	[0, 1]	[0, 0]	0	0	0	1065518
LD31771492.las	(3178000.002,1493000.001,4555.522)	(3181000.000,1495999.997,5399.182)	[427, 3524]	[2.562, 21.144]	[0, 0]	[0, 1]	[0, 1]	[0, 0]	0	0	0	1035781
LD31771495.las	(3178000.002,1496000.002,4666.257)	(3180999.998,1498999.999,5423.847)	[-3559, 786]	[-21.354, 4.716]	[0, 0]	[0, 1]	[0, 1]	[0, 0]	0	0	0	1061563
LD31771498.las	(3178000.002,1499000.006,4956.804)	(3181000.000,1501999.998,11542.634)	[-3509, 3482]	[-21.054, 20.892]	[0, 0]	[0, 1]	[0, 1]	[0, 0]	0	0	0	386489
LD31771501.las	(3178000.001,1502000.000,5174.993)	(3181000.000,1504999.999,5359.261)	[-3162, 3511]	[-18.972, 21.066]	[0, 0]	[0, 1]	[0, 1]	[0, 0]	0	0	0	683915
LD31771504.las	(3178000.002,1505000.001,5054.872)	(3180999.995,1508000.000,5404.907)	[-79, 3518]	[-0.474, 21.108]	[0, 0]	[0, 1]	[0, 1]	[0, 0]	0	0	0	1068019
LD31771507.las	(3178000.003,1508000.002,5103.661)	(3180999.999,1510999.999,6176.316)	[-3553, 44]	[-21.318, 0.264]	[0, 0]	[0, 1]	[0, 1]	[0, 0]	0	0	0	1161573
LD31771510.las	(3178000.001,1511000.004,5049.114)	(3181000.000,1513999.999,5410.347)	[-1116, 3508]	[-6.696, 21.048]	[0, 0]	[0, 1]	[0, 1]	[0, 0]	0	0	0	809467
LD31771513.las	(3178000.001,1514000.000,4982.995)	(3181000.000,1516999.999,5436.833)	[-3561, 3468]	[-21.366, 20.808]	[0, 0]	[0, 1]	[0, 1]	[0, 0]	0	0	0	464439
LD31771516.las	(3178000.001,1517000.000,4652.884)	(3181000.000,1519999.999,5496.436)	[-3561, 1024]	[-21.366, 6.144]	[0, 0]	[0, 1]	[0, 1]	[0, 0]	0	0	0	891961
LD31771519.las	(3178000.001,1520000.001,5066.155)	(3180999.995,1523000.000,5495.780)	[212, 3556]	[1.272, 21.336]	[0, 0]	[0, 1]	[0, 1]	[0, 0]	0	0	0	1084747
LD31771522.las	(3178000.001,1523000.005,5371.590)	(3180999.997,1526000.000,5464.326)	[-3579, 222]	[-21.474, 1.332]	[0, 0]	[0, 1]	[0, 1]	[0, 0]	0	0	0	1121035
LD31771525.las	(3178000.001,1526000.006,5389.779)	(3180999.999,1528999.999,5456.728)	[-1519, 3492]	[-9.114, 20.952]	[0, 0]	[0, 1]	[0, 1]	[0, 0]	0	0	0	577731
LD31771528.las	(3178000.003,1529000.000,5271.102)	(3181000.000,1531999.997,5478.057)	[-1742, 3470]	[-10.452, 20.82]	[0, 0]	[0, 1]	[0, 1]	[0, 0]	0	0	0	490059
LD31771531.las	(3178000.003,1532000.001,5431.311)	(3180999.998,1534999.999,5515.094)	[-3508, 455]	[-21.048, 2.73]	[0, 0]	[0, 1]	[0, 1]	[0, 0]	0	0	0	1037748
LD31771534.las	(3178000.002,1535000.000,4657.904)	(3180999.999,1537999.996,5606.380)	[383, 3476]	[2.298, 20.856]	[0, 0]	[0, 1]	[0, 1]	[0, 0]	0	0	0	1116597
LD31771537.las	(3178000.003,1538000.004,5478.086)	(3181000.000,1540999.996,5556.944)	[-3540, 741]	[-21.24, 4.446]	[0, 0]	[0, 1]	[0, 1]	[0, 0]	0	0	0	986973
LD31771540.las	(3178000.002,1541000.003,5335.819)	(3181000.000,1544000.000,5588.112)	[-2065, 3512]	[-12.39, 21.072]	[0, 0]	[0, 1]	[0, 1]	[0, 0]	0	0	0	379054
LD31771543.las	(3178000.001,1544000.001,5432.253)	(3181000.000,1546999.998,5616.701)	[-1327, 3505]	[-7.962, 21.03]	[0, 0]	[0, 1]	[0, 1]	[0, 0]	0	0	0	640439
LD31771546.las	(3178000.001,1547000.000,5539.238)	(3180999.998,1549999.995,5640.087)	[-3548, 157]	[-21.288, 0.942]	[0, 0]	[0, 1]	[0, 1]	[0, 0]	0	0	0	1004043
LD31771549.las	(3178000.002,1550000.003,4918.547)	(3180999.998,1552999.998,5647.033)	[85, 3558]	[0.51, 21.348]	[0, 0]	[0, 1]	[0, 1]	[0, 0]	0	0	0	949211
LD31771552.las	(3178000.001,1553000.000,5071.456)	(3180999.999,1556000.000,5836.675)	[-3418, 3528]	[-20.508, 21.168]	[0, 0]	[0, 1]	[0, 1]	[0, 0]	0	0	0	807302
LD31771555.las	(3178000.001,1556000.002,4835.984)	(3180999.999,1558999.999,11640.961)	[-3593, 2233]	[-21.558, 13.398]	[0, 0]	[0, 1]	[0, 1]	[0, 0]	0	0	0	445963
LD31771558.las	(3178000.002,1559000.001,4899.518)	(3180999.997,1561999.997,6381.969)	[-3567, 1076]	[-21.402, 6.456]	[0, 0]	[0, 1]	[0, 1]	[0, 0]	0	0	0	828662
LD31771561.las	(3178000.004,1562000.001,4928.596)	(3181000.000,1564999.993,5918.108)	[199, 3510]	[1.194, 21.06]	[0, 0]	[0, 1]	[0, 1]	[0, 0]	0	0	0	1020337
LD31771564.las	(3178000.003,1565000.000,4929.642)	(3181000.000,1567999.999,11659.826)	[-3547, 229]	[-21.282, 1.374]	[0, 0]	[0, 1]	[0, 1]	[0, 0]	0	0	0	1114625
LD31771567.las	(3178000.003,1568000.001,4895.784)	(3180999.991,1570999.997,5897.088)	[-1260, 3509]	[-7.56, 21.054]	[0, 0]	[0, 1]	[0, 1]	[0, 0]	0	0	0	643766
LD31771570.las	(3178000.001,1571000.000,4895.282)	(3181000.000,1573999.999,5893.764)	[-1910, 3494]	[-11.46, 20.964]	[0, 0]	[0, 1]	[0, 1]	[0, 0]	0	0	0	278241
LD31771573.las	(3178000.001,1574000.001,5248.028)	(3181000.000,1577000.000,5816.104)	[-3545, 800]	[-21.27, 4.8]	[0, 0]	[0, 1]	[0, 1]	[0, 0]	0	0	0	1105790
LD31771576.las	(3178000.001,1577000.006,5686.262)	(3180999.999,1579999.998,5858.728)	[475, 3541]	[2.85, 21.246]	[0, 0]	[0, 1]	[0, 1]	[0, 0]	0	0	0	962941
LD31771579.las	(3178000.001,1580000.003,5804.142)	(3180999.994,1582999.999,5930.890)	[-3579, 3560]	[-21.474, 21.36]	[0, 0]	[0, 1]	[0, 1]	[0, 0]	0	0	0	1015121
LD31771582.las	(3178000.004,1583000.000,5566.967)	(3180999.997,1585999.999,6084.430)	[-3646, 1837]	[-21.876, 11.022]	[0, 0]	[0, 1]	[0, 1]	[0, 0]	0	0	0	422319
LD31771585.las	(3178000.002,1586000.000,5864.194)	(3180999.999,1588999.998,7379.936)	[-3604, 1504]	[-21.624, 9.024]	[0, 0]	[0, 1]	[0, 1]	[0, 0]	0	0	0	601885
LD31771588.las	(3178000.001,1589000.004,5587.381)	(3180999.998,1592000.000,7440.753)	[-363, 3608]	[-2.178, 21.648]	[0, 0]	[0, 1]	[0, 1]	[0, 0]	0	0	0	1029857
LD31771591.las	(3178000.004,1592000.001,5625.189)	(3181000.000,1595000.000,6413.245)	[-3634, -279]	[-21.804, -1.674]	[0, 0]	[0, 1]	[0, 1]	[0, 0]	0	0	0	1064632
LD31771594.las	(3178000.002,1595000.005,5302.952)	(3181000.000,1597999.999,6806.131)	[-948, 3592]	[-5.688, 21.552]	[0, 0]	[0, 1]	[0, 1]	[0, 0]	0	0	0	941791
LD31771597.las	(3178000.001,1598000.000,6027.619)	(3180999.998,1600999.998,6188.528)	[-3713, 3575]	[-22.278, 21.45]	[0, 0]	[0, 1]	[0, 1]	[0, 0]	0	0	0	372813
LD31771600.las	(3178000.007,1601000.000,6071.825)	(3181000.000,1603999.999,6380.545)	[-3612, 1340]	[-21.672, 8.04]	[0, 0]	[0, 1]	[0, 1]	[0, 0]	0	0	0	729931
LD31771603.las	(3178000.001,1604000.000,6127.166)	(3181000.000,1607000.000,6208.396)	[-10, 3674]	[-0.06, 22.044]	[0, 0]	[0, 1]	[0, 1]	[0, 0]	0	0	0	1051516
LD31771606.las	(3178000.008,1607000.001,6123.656)	(3180999.993,1607597.098,6188.104)	[-948, 3]	[-5.688, 0.018]	[0, 0]	[0, 1]	[0, 0]	[0, 0]	0	0	0	0
LD31801396.las	(3181000.008,1397000.000,4702.481)	(3184000.000,1399999.999,5159.790)	[-3462, 3504]	[-20.772, 21.024]	[0, 0]	[0, 1]	[0, 1]	[0, 0]	0	0	0	1069157
LD31801411.las	(3181000.002,1412000.000,4359.860)	(3183999.998,1414999.999,5135.567)	[-3411, 3333]	[-20.466, 19.998]	[0, 0]	[0, 1]	[0, 1]	[0, 0]	0	0	0	923402

DPH-1.3 Report on ASPRS LAS File Format (Tiled Data) - Informational - continued

File	(Xmin, Ymin, Zmin)	(Xmax, Ymax, Zmax)	Extended Scan Angle	Scan Angle Rank	Scanner Channel	Scan Direction	Edge of Flight Line	User Data	Counts for Synthetic	Key-points	Withheld	Overlap
LD31801414.las	(3181000.001,1415000.000,3949.612)	(3184000.000,1418000.000,11150.237)	[-3364, 3409]	[-20.184, 20.454]	[0, 0]	[0, 1]	[0, 1]	[0, 0]	0	0	0	277936
LD31801417.las	(3181000.001,1418000.001,4048.056)	(3184000.000,1420999.999,11244.987)	[-3437, 3384]	[-20.622, 20.304]	[0, 0]	[0, 1]	[0, 1]	[0, 0]	0	0	0	855633
LD31801420.las	(3181000.001,1421000.002,4028.591)	(3184000.000,1424000.000,4993.376)	[-3447, -221]	[-20.682, -1.326]	[0, 0]	[0, 1]	[0, 1]	[0, 0]	0	0	0	1034831
LD31801423.las	(3181000.001,1424000.001,4257.291)	(3184000.000,1426999.997,11141.762)	[-3382, 3410]	[-20.292, 20.46]	[0, 0]	[0, 1]	[0, 1]	[0, 0]	0	0	0	1028507
LD31801426.las	(3181000.001,1427000.000,4300.851)	(3184000.000,1432999.998,11262.950)	[-3421, 3400]	[-20.526, 20.4]	[0, 0]	[0, 1]	[0, 1]	[0, 0]	0	0	0	683758
LD31801429.las	(3181000.002,1430000.000,4567.360)	(3184000.000,1432999.999,5118.379)	[-3443, 2437]	[-20.658, 14.622]	[0, 0]	[0, 1]	[0, 1]	[0, 0]	0	0	0	458189
LD31801432.las	(3181000.002,1433000.001,4427.488)	(3184000.000,1436000.000,4979.163)	[-3443, 802]	[-20.658, 4.812]	[0, 0]	[0, 1]	[0, 1]	[0, 0]	0	0	0	1057274
LD31801435.las	(3181000.002,1436000.002,4554.778)	(3184000.000,1438999.998,5022.329)	[512, 3410]	[3.072, 20.46]	[0, 0]	[0, 1]	[0, 1]	[0, 0]	0	0	0	952303
LD31801438.las	(3181000.001,1439000.002,4893.130)	(3184000.000,1441999.993,5033.556)	[-3476, 601]	[-20.856, 3.606]	[0, 0]	[0, 1]	[0, 1]	[0, 0]	0	0	0	1042585
LD31801441.las	(3181000.001,1442000.002,4885.397)	(3184000.000,1444999.999,5079.517)	[-1705, 3388]	[-10.23, 20.328]	[0, 0]	[0, 1]	[0, 1]	[0, 0]	0	0	0	561042
LD31801444.las	(3181000.003,1445000.000,4979.206)	(3183999.999,1447999.999,5089.255)	[-1562, 3441]	[-9.372, 20.646]	[0, 0]	[0, 1]	[0, 1]	[0, 0]	0	0	0	519992
LD31801447.las	(3181000.001,1448000.000,4848.324)	(3184000.000,1450999.993,5117.585)	[-3457, 414]	[-20.742, 2.484]	[0, 0]	[0, 1]	[0, 1]	[0, 0]	0	0	0	1051816
LD31801450.las	(3181000.001,1451000.000,4973.451)	(3184000.000,1453999.999,5190.987)	[-3426, 3451]	[-20.556, 20.706]	[0, 0]	[0, 1]	[0, 1]	[0, 0]	0	0	0	942332
LD31801453.las	(3181000.001,1454000.001,5022.608)	(3184000.000,1457000.000,5164.071)	[-3469, 3388]	[-20.814, 20.328]	[0, 0]	[0, 1]	[0, 1]	[0, 0]	0	0	0	1008006
LD31801456.las	(3181000.002,1457000.001,5046.807)	(3184000.000,1459999.999,5160.049)	[-1987, 3459]	[-11.922, 20.754]	[0, 0]	[0, 1]	[0, 1]	[0, 0]	0	0	0	455431
LD31801459.las	(3181000.005,1460000.000,5077.273)	(3184000.000,1462999.998,5227.709)	[-1301, 3455]	[-7.806, 20.73]	[0, 0]	[0, 1]	[0, 1]	[0, 0]	0	0	0	670087
LD31801462.las	(3181000.002,1463000.000,5139.586)	(3184000.000,1465999.993,5332.666)	[-3507, 60]	[-21.042, 0.36]	[0, 0]	[0, 1]	[0, 1]	[0, 0]	0	0	0	1058639
LD31801465.las	(3181000.001,1466000.002,4963.540)	(3184000.000,1468999.999,5865.641)	[-3525, 3474]	[-21.15, 20.844]	[0, 0]	[0, 1]	[0, 1]	[0, 0]	0	0	0	970979
LD31801468.las	(3181000.001,1469000.002,4648.862)	(3183999.999,1472000.000,5313.027)	[-1332, 3472]	[-7.992, 20.832]	[0, 0]	[0, 1]	[0, 1]	[0, 0]	0	0	0	674427
LD31801471.las	(3181000.001,1472000.001,4840.601)	(3183999.998,1475000.000,11298.957)	[-3528, 3506]	[-21.168, 21.036]	[0, 0]	[0, 1]	[0, 1]	[0, 0]	0	0	0	446807
LD31801474.las	(3181000.003,1475000.001,4376.733)	(3183999.998,1477999.997,5272.549)	[-3503, 879]	[-21.018, 5.274]	[0, 0]	[0, 1]	[0, 1]	[0, 0]	0	0	0	1046328
LD31801477.las	(3181000.001,1478000.000,4576.933)	(3184000.000,1480999.998,5275.741)	[461, 3508]	[2.766, 21.048]	[0, 0]	[0, 1]	[0, 1]	[0, 0]	0	0	0	1021997
LD31801480.las	(3181000.002,1481000.002,4569.682)	(3184000.000,1483999.999,5325.550)	[-3527, 512]	[-21.162, 3.072]	[0, 0]	[0, 1]	[0, 1]	[0, 0]	0	0	0	1088137
LD31801483.las	(3181000.001,1484000.000,4689.144)	(3184000.000,1487000.000,11336.401)	[-1663, 3507]	[-9.978, 21.042]	[0, 0]	[0, 1]	[0, 1]	[0, 0]	0	0	0	497602
LD31801486.las	(3181000.001,1487000.002,4582.133)	(3184000.000,1489999.999,5831.763)	[-1621, 3508]	[-9.726, 21.048]	[0, 0]	[0, 1]	[0, 1]	[0, 0]	0	0	0	509327
LD31801489.las	(3181000.001,1490000.002,4577.110)	(3184000.000,1493000.000,11305.555)	[-3545, 3485]	[-21.27, 20.91]	[0, 0]	[0, 1]	[0, 1]	[0, 0]	0	0	0	1074402
LD31801492.las	(3181000.001,1493000.001,4754.945)	(3184000.000,1495999.999,6111.523)	[419, 3509]	[2.514, 21.054]	[0, 0]	[0, 1]	[0, 1]	[0, 0]	0	0	0	1084836
LD31801495.las	(3181000.004,1496000.003,4742.034)	(3184000.000,1498999.999,5372.643)	[-3540, 786]	[-21.24, 4.716]	[0, 0]	[0, 1]	[0, 1]	[0, 0]	0	0	0	1032823
LD31801498.las	(3181000.001,1499000.002,4798.419)	(3183999.997,1501999.999,5553.148)	[-3508, 2419]	[-21.048, 14.514]	[0, 0]	[0, 1]	[0, 1]	[0, 0]	0	0	0	391966
LD31801501.las	(3181000.003,1502000.000,5050.423)	(3184000.000,1504999.999,5315.869)	[-3018, 3489]	[-18.108, 20.934]	[0, 0]	[0, 1]	[0, 1]	[0, 0]	0	0	0	649932
LD31801504.las	(3181000.001,1505000.001,4657.396)	(3184000.000,1507999.999,5361.138)	[36, 3506]	[0.216, 21.036]	[0, 0]	[0, 1]	[0, 1]	[0, 0]	0	0	0	905548
LD31801507.las	(3181000.001,1508000.001,4711.706)	(3184000.000,1510999.996,5377.847)	[-3545, 52]	[-21.27, 0.312]	[0, 0]	[0, 1]	[0, 1]	[0, 0]	0	0	0	1089776
LD31801510.las	(3181000.001,1511000.001,4666.894)	(3183999.998,1513999.999,5383.493)	[-1081, 3511]	[-6.486, 21.066]	[0, 0]	[0, 1]	[0, 1]	[0, 0]	0	0	0	809405
LD31801513.las	(3181000.004,1514000.000,5167.716)	(3184000.000,1516999.999,5436.492)	[-3509, 3456]	[-21.054, 20.736]	[0, 0]	[0, 1]	[0, 1]	[0, 0]	0	0	0	413885
LD31801516.las	(3181000.001,1517000.000,5156.955)	(3184000.000,1520000.000,5442.715)	[-3528, 1021]	[-21.168, 6.126]	[0, 0]	[0, 1]	[0, 1]	[0, 0]	0	0	0	918122
LD31801519.las	(3181000.001,1520000.001,5212.244)	(3184000.000,1523000.000,5423.250)	[221, 3510]	[1.326, 21.06]	[0, 0]	[0, 1]	[0, 1]	[0, 0]	0	0	0	1054788
LD31801522.las	(3181000.003,1523000.004,5060.741)	(3183999.999,1526000.000,5433.093)	[-3527, 307]	[-21.162, 1.842]	[0, 0]	[0, 1]	[0, 1]	[0, 0]	0	0	0	1091754
LD31801525.las	(3181000.001,1526000.003,5387.637)	(3184000.000,1528999.999,5449.727)	[-1575, 3479]	[-9.45, 20.874]	[0, 0]	[0, 1]	[0, 1]	[0, 0]	0	0	0	604791
LD31801528.las	(3181000.001,1529000.000,5398.536)	(3184000.000,1531999.999,5474.782)	[-1837, 3470]	[-11.022, 20.82]	[0, 0]	[0, 1]	[0, 1]	[0, 0]	0	0	0	483229
LD31801531.las	(3181000.003,1532000.000,5423.250)	(3184000.000,1534999.999,11774.642)	[-3509, 553]	[-21.054, 3.318]	[0, 0]	[0, 1]	[0, 1]	[0, 0]	0	0	0	1015015
LD31801534.las	(3181000.002,1535000.000,5453.044)	(3183999.999,1537999.999,5498.503)	[456, 3484]	[2.736, 20.904]	[0, 0]	[0, 1]	[0, 1]	[0, 0]	0	0	0	1043513
LD31801537.las	(3181000.001,1538000.007,5422.086)	(3183999.997,1541000.000,5552.584)	[-3516, 769]	[-21.096, 4.614]	[0, 0]	[0, 1]	[0, 1]	[0, 0]	0	0	0	946765
LD31801540.las	(3181000.001,1541000.001,5517.082)	(3183999.999,1543999.999,5579.822)	[-2093, 3504]	[-12.558, 21.024]	[0, 0]	[0, 1]	[0, 1]	[0, 0]	0	0	0	416123
LD31801543.las	(3181000.004,1544000.001,5316.482)	(3184000.000,1546999.996,5608.286)	[-1360, 3500]	[-8.16, 21]	[0, 0]	[0, 1]	[0, 1]	[0, 0]	0	0	0	665442
LD31801546.las	(3181000.001,1547000.000,5552.902)	(3184000.000,1549999.998,5634.274)	[-3534, 102]	[-21.204, 0.612]	[0, 0]	[0, 1]	[0, 1]	[0, 0]	0	0	0	1058779
LD31801549.las	(3181000.001,1550000.000,5491.557)	(3183999.999,1552999.999,5634.634)	[58, 3507]	[0.348, 21.042]	[0, 0]	[0, 1]	[0, 1]	[0, 0]	0	0	0	1107546
LD31801552.las	(3181000.003,1553000.000,5328.044)	(3184000.000,1555999.999,5673.758)	[-3313, 3515]	[-19.878, 21.09]	[0, 0]	[0, 1]	[0, 1]	[0, 0]	0	0	0	768320
LD31801555.las	(3181000.002,1556000.001,4920.696)	(3183999.999,1559000.000,6473.055)	[-3555, 2387]	[-21.33, 14.322]	[0, 0]	[0, 1]	[0, 1]	[0, 0]	0	0	0	469783
LD31801558.las	(3181000.001,1559000.001,4790.548)	(3184000.000,1561999.998,5692.449)	[-3528, 947]	[-21.168, 5.682]	[0, 0]	[0, 1]	[0, 1]	[0, 0]	0	0	0	868600

DPH-1.3 Report on ASPRS LAS File Format (Tiled Data) - Informational - continued

File	(Xmin, Ymin, Zmin)	(Xmax, Ymax, Zmax)	Extended Scan Angle	Scan Angle Rank	Scanner Channel	Scan Direction	Edge of Flight Line	User Data	Counts for Synthetic	Key-points	Withheld	Overlap
LD31801561.las	(3181000.001,1562000.001,4834.784)	(3183999.999,1564999.999,6225.325)	[214, 3492]	[1.284, 20.952]	[0, 0]	[0, 1]	[0, 1]	[0, 0]	0	0	0	1032846
LD31801564.las	(3181000.001,1565000.000,5076.985)	(3183999.999,1567999.999,5867.721)	[-3544, 233]	[-21.264, 1.398]	[0, 0]	[0, 1]	[0, 1]	[0, 0]	0	0	0	1095678
LD31801567.las	(3181000.001,1568000.000,5096.066)	(3184000.000,1570999.999,5768.925)	[-1447, 3541]	[-8.682, 21.246]	[0, 0]	[0, 1]	[0, 1]	[0, 0]	0	0	0	610953
LD31801570.las	(3181000.002,1571000.001,5155.580)	(3183999.999,1573999.999,5847.797)	[-1841, 3490]	[-11.046, 20.94]	[0, 0]	[0, 1]	[0, 1]	[0, 0]	0	0	0	414040
LD31801573.las	(3181000.001,1574000.001,5697.223)	(3184000.000,1576999.998,5867.157)	[-3592, 788]	[-21.552, 4.728]	[0, 0]	[0, 1]	[0, 1]	[0, 0]	0	0	0	1084553
LD31801576.las	(3181000.001,1577000.001,5721.573)	(3184000.000,1579999.998,5838.879)	[578, 3511]	[3.468, 21.066]	[0, 0]	[0, 1]	[0, 1]	[0, 0]	0	0	0	946838
LD31801579.las	(3181000.001,1580000.000,5656.078)	(3184000.000,1582999.999,5869.102)	[-3538, 3494]	[-21.228, 20.964]	[0, 0]	[0, 1]	[0, 1]	[0, 0]	0	0	0	1078991
LD31801582.las	(3181000.003,1583000.000,5802.105)	(3183999.997,1585999.999,5922.501)	[-3617, 1849]	[-21.702, 11.094]	[0, 0]	[0, 1]	[0, 1]	[0, 0]	0	0	0	413404
LD31801585.las	(3181000.001,1586000.000,5851.009)	(3184000.000,1588999.996,6049.214)	[-3550, 1480]	[-21.3, 8.88]	[0, 0]	[0, 1]	[0, 1]	[0, 0]	0	0	0	609298
LD31801588.las	(3181000.001,1589000.002,5421.108)	(3183999.999,1592000.000,7398.683)	[-278, 3560]	[-1.668, 21.36]	[0, 0]	[0, 1]	[0, 1]	[0, 0]	0	0	0	1035855
LD31801591.las	(3181000.001,1592000.001,5162.749)	(3184000.000,1594999.997,6079.095)	[-3616, -217]	[-21.696, -1.302]	[0, 0]	[0, 1]	[0, 1]	[0, 0]	0	0	0	1090544
LD31801594.las	(3181000.001,1595000.001,6000.497)	(3184000.000,1597999.999,6174.079)	[-979, 3590]	[-5.874, 21.54]	[0, 0]	[0, 1]	[0, 1]	[0, 0]	0	0	0	885558
LD31801597.las	(3181000.001,1598000.000,5772.105)	(3183999.999,1600999.998,6788.093)	[-3795, 3591]	[-22.77, 21.546]	[0, 0]	[0, 1]	[0, 1]	[0, 0]	0	0	0	454746
LD31801600.las	(3181000.004,1601000.000,6143.682)	(3184000.000,1603999.998,6609.465)	[-3629, 1354]	[-21.774, 8.124]	[0, 0]	[0, 1]	[0, 1]	[0, 0]	0	0	0	690863
LD31801603.las	(3181000.001,1604000.000,5716.478)	(3183999.999,1607000.000,6599.895)	[-8, 3748]	[-0.048, 22.488]	[0, 0]	[0, 1]	[0, 1]	[0, 0]	0	0	0	991373
LD31801606.las	(3181000.002,1607000.002,6162.307)	(3183999.619,1607807.978,6284.859)	[-1210, 77]	[-7.26, 0.462]	[0, 0]	[0, 1]	[0, 0]	[0, 0]	0	0	0	0
LD31831396.las	(3184000.001,1397000.000,4467.304)	(3186999.997,1399999.996,5042.513)	[-3461, 3473]	[-20.766, 20.838]	[0, 0]	[0, 1]	[0, 1]	[0, 0]	0	0	0	1049484
LD31831411.las	(3184000.001,1412000.001,4332.941)	(3186999.998,1414999.999,4971.778)	[-3392, 3288]	[-20.352, 19.728]	[0, 0]	[0, 1]	[0, 1]	[0, 0]	0	0	0	732574
LD31831414.las	(3184000.001,1415000.000,4121.593)	(3186999.998,1418000.000,11127.301)	[-3348, 3397]	[-20.088, 20.382]	[0, 0]	[0, 1]	[0, 1]	[0, 0]	0	0	0	294004
LD31831417.las	(3184000.001,1418000.001,4106.206)	(3186999.998,1421000.000,10984.840)	[-3359, 3380]	[-20.154, 20.28]	[0, 0]	[0, 1]	[0, 1]	[0, 0]	0	0	0	890431
LD31831420.las	(3184000.001,1421000.001,4027.157)	(3186999.998,1423999.998,11003.912)	[-3433, -301]	[-20.598, -1.806]	[0, 0]	[0, 1]	[0, 1]	[0, 0]	0	0	0	1055645
LD31831423.las	(3184000.001,1424000.001,4089.444)	(3186999.998,1426999.998,11163.134)	[-3388, 3411]	[-20.328, 20.466]	[0, 0]	[0, 1]	[0, 1]	[0, 0]	0	0	0	1040231
LD31831426.las	(3184000.002,1427000.000,4103.758)	(3186999.997,1429999.998,11137.944)	[-3414, 3383]	[-20.484, 20.298]	[0, 0]	[0, 1]	[0, 1]	[0, 0]	0	0	0	729174
LD31831429.las	(3184000.001,1430000.004,4374.755)	(3186999.998,1432999.999,5053.983)	[-3448, 2552]	[-20.688, 15.312]	[0, 0]	[0, 1]	[0, 1]	[0, 0]	0	0	0	470495
LD31831432.las	(3184000.002,1433000.002,4863.740)	(3186999.998,1436000.000,4976.929)	[-3442, 755]	[-20.652, 4.53]	[0, 0]	[0, 1]	[0, 1]	[0, 0]	0	0	0	1192463
LD31831435.las	(3184000.001,1436000.004,4888.671)	(3186999.999,1439000.000,5016.306)	[601, 3423]	[3.606, 20.538]	[0, 0]	[0, 1]	[0, 1]	[0, 0]	0	0	0	948955
LD31831438.las	(3184000.001,1439000.001,4915.784)	(3186999.999,1441999.997,5177.755)	[-3457, 654]	[-20.742, 3.924]	[0, 0]	[0, 1]	[0, 1]	[0, 0]	0	0	0	1101875
LD31831441.las	(3184000.003,1442000.002,4940.548)	(3186999.999,1444999.999,5205.698)	[-1697, 3421]	[-10.182, 20.526]	[0, 0]	[0, 1]	[0, 1]	[0, 0]	0	0	0	494978
LD31831444.las	(3184000.002,1445000.000,4989.422)	(3186999.998,1447999.998,5109.721)	[-1550, 3424]	[-9.3, 20.544]	[0, 0]	[0, 1]	[0, 1]	[0, 0]	0	0	0	554277
LD31831447.las	(3184000.002,1448000.000,5000.476)	(3186999.999,1450999.999,5149.288)	[-3475, 319]	[-20.85, 1.914]	[0, 0]	[0, 1]	[0, 1]	[0, 0]	0	0	0	1037424
LD31831450.las	(3184000.001,1451000.001,4654.853)	(3186999.999,1453999.999,5190.400)	[-3474, 3453]	[-20.844, 20.718]	[0, 0]	[0, 1]	[0, 1]	[0, 0]	0	0	0	1005454
LD31831453.las	(3184000.001,1454000.005,5031.893)	(3186999.998,1457000.000,5235.373)	[-3475, 3444]	[-20.85, 20.664]	[0, 0]	[0, 1]	[0, 1]	[0, 0]	0	0	0	1032278
LD31831456.las	(3184000.001,1457000.001,5040.479)	(3186999.997,1459999.999,5230.124)	[-2095, 3471]	[-12.57, 20.826]	[0, 0]	[0, 1]	[0, 1]	[0, 0]	0	0	0	360189
LD31831459.las	(3184000.001,1460000.000,5086.292)	(3186999.999,1462999.998,5238.064)	[-1224, 3456]	[-7.344, 20.736]	[0, 0]	[0, 1]	[0, 1]	[0, 0]	0	0	0	706136
LD31831462.las	(3184000.001,1463000.000,5031.883)	(3186999.999,1465999.995,5305.852)	[-3492, -65]	[-20.952, -0.39]	[0, 0]	[0, 1]	[0, 1]	[0, 0]	0	0	0	1074981
LD31831465.las	(3184000.004,1466000.000,4898.068)	(3186999.999,1469000.000,5267.165)	[-3509, 3466]	[-21.054, 20.796]	[0, 0]	[0, 1]	[0, 1]	[0, 0]	0	0	0	1056568
LD31831468.las	(3184000.002,1469000.002,4527.776)	(3186999.999,1471999.999,5474.523)	[-1375, 3489]	[-8.25, 20.934]	[0, 0]	[0, 1]	[0, 1]	[0, 0]	0	0	0	641539
LD31831471.las	(3184000.004,1472000.003,4692.379)	(3186999.992,1475000.000,5281.751)	[-1916, 3497]	[-11.496, 20.982]	[0, 0]	[0, 1]	[0, 1]	[0, 0]	0	0	0	403509
LD31831474.las	(3184000.001,1475000.001,4720.220)	(3186999.998,1477999.999,11287.484)	[-3510, 3459]	[-21.06, 20.754]	[0, 0]	[0, 1]	[0, 1]	[0, 0]	0	0	0	1048303
LD31831477.las	(3184000.002,1478000.000,4567.369)	(3186999.997,1480999.999,5314.730)	[500, 3506]	[3, 21.036]	[0, 0]	[0, 1]	[0, 1]	[0, 0]	0	0	0	1048431
LD31831480.las	(3184000.001,1481000.001,4568.882)	(3186999.998,1483999.996,11345.588)	[-3542, 3458]	[-21.252, 20.748]	[0, 0]	[0, 1]	[0, 1]	[0, 0]	0	0	0	1098253
LD31831483.las	(3184000.003,1484000.000,4449.620)	(3186999.997,1487000.000,5360.655)	[-1632, 3506]	[-9.792, 21.036]	[0, 0]	[0, 1]	[0, 1]	[0, 0]	0	0	0	496831
LD31831486.las	(3184000.007,1487000.001,4576.503)	(3186999.999,1489999.999,5376.118)	[-1561, 3488]	[-9.366, 20.928]	[0, 0]	[0, 1]	[0, 1]	[0, 0]	0	0	0	491725
LD31831489.las	(3184000.001,1490000.002,4721.992)	(3186999.997,1492999.999,11222.428)	[-3558, 458]	[-21.348, 2.748]	[0, 0]	[0, 1]	[0, 1]	[0, 0]	0	0	0	1065491
LD31831492.las	(3184000.001,1493000.003,5022.621)	(3186999.998,1495999.999,5387.414)	[416, 3522]	[2.496, 21.132]	[0, 0]	[0, 1]	[0, 1]	[0, 0]	0	0	0	1053987
LD31831495.las	(3184000.001,1496000.000,4952.651)	(3186999.999,1498999.999,5378.969)	[-3527, 709]	[-21.162, 4.254]	[0, 0]	[0, 1]	[0, 1]	[0, 0]	0	0	0	1032691
LD31831498.las	(3184000.002,1499000.000,4658.406)	(3186999.999,1501999.999,11539.167)	[-3493, 3453]	[-20.958, 20.718]	[0, 0]	[0, 1]	[0, 1]	[0, 0]	0	0	0	382641
LD31831501.las	(3184000.002,1502000.000,5119.373)	(3186999.999,1504999.999,5397.814)	[-3054, 3471]	[-18.324, 20.826]	[0, 0]	[0, 1]	[0, 1]	[0, 0]	0	0	0	676189
LD31831504.las	(3184000.004,1505000.006,4871.532)	(3186999.999,1508000.000,5327.181)	[30, 3505]	[0.18, 21.03]	[0, 0]	[0, 1]	[0, 1]	[0, 0]	0	0	0	961746

DPH-1.3 Report on ASPRS LAS File Format (Tiled Data) - Informational - continued

File	(Xmin, Ymin, Zmin)	(Xmax, Ymax, Zmax)	Extended Scan Angle	Scan Angle Rank	Scanner Channel	Scan Direction	Edge of Flight Line	User Data	Counts for Synthetic	Key-points	Withheld	Overlap
LD31831507.las	(3184000.001,1508000.009,5264.914)	(3186999.999,1510999.999,5320.107)	[-3525, 60]	[-21.15, 0.36]	[0, 0]	[0, 1]	[0, 1]	[0, 0]	0	0	0	1129040
LD31831510.las	(3184000.003,1511000.003,5289.783)	(3186999.998,1513999.999,5365.166)	[-1078, 3475]	[-6.468, 20.85]	[0, 0]	[0, 1]	[0, 1]	[0, 0]	0	0	0	767250
LD31831513.las	(3184000.003,1514000.001,5299.310)	(3186999.996,1516999.998,5369.386)	[-3493, 3455]	[-20.958, 20.73]	[0, 0]	[0, 1]	[0, 1]	[0, 0]	0	0	0	255304
LD31831516.las	(3184000.006,1517000.000,5306.663)	(3186999.999,1519999.998,5392.771)	[-3527, 908]	[-21.162, 5.448]	[0, 0]	[0, 1]	[0, 1]	[0, 0]	0	0	0	1040598
LD31831519.las	(3184000.001,1520000.001,5332.217)	(3186999.999,1523000.000,5381.292)	[309, 3480]	[1.854, 20.88]	[0, 0]	[0, 1]	[0, 1]	[0, 0]	0	0	0	1064963
LD31831522.las	(3184000.001,1523000.001,5295.098)	(3186999.999,1526000.000,5437.401)	[-3511, 389]	[-21.066, 2.334]	[0, 0]	[0, 1]	[0, 1]	[0, 0]	0	0	0	1123376
LD31831525.las	(3184000.002,1526000.004,5385.340)	(3186999.999,1528999.999,5481.003)	[-1609, 3479]	[-9.654, 20.874]	[0, 0]	[0, 1]	[0, 1]	[0, 0]	0	0	0	608059
LD31831528.las	(3184000.002,1529000.000,5408.441)	(3186999.998,1531999.999,5494.638)	[-1845, 3469]	[-11.07, 20.814]	[0, 0]	[0, 1]	[0, 1]	[0, 0]	0	0	0	518327
LD31831531.las	(3184000.002,1532000.001,5317.693)	(3186999.999,1534999.998,5523.663)	[-3510, 525]	[-21.06, 3.15]	[0, 0]	[0, 1]	[0, 1]	[0, 0]	0	0	0	1030120
LD31831534.las	(3184000.001,1535000.003,5468.637)	(3186999.999,1537999.998,5523.444)	[453, 3475]	[2.718, 20.85]	[0, 0]	[0, 1]	[0, 1]	[0, 0]	0	0	0	1115284
LD31831537.las	(3184000.001,1538000.004,5469.572)	(3186999.999,1540999.999,5553.093)	[-3509, 698]	[-21.054, 4.188]	[0, 0]	[0, 1]	[0, 1]	[0, 0]	0	0	0	1000703
LD31831540.las	(3184000.001,1541000.001,5461.029)	(3186999.999,1544000.000,5574.359)	[-2071, 3510]	[-12.426, 21.06]	[0, 0]	[0, 1]	[0, 1]	[0, 0]	0	0	0	403014
LD31831543.las	(3184000.001,1544000.001,5297.900)	(3186999.999,1546999.999,5598.680)	[-1356, 3473]	[-8.136, 20.838]	[0, 0]	[0, 1]	[0, 1]	[0, 0]	0	0	0	723710
LD31831546.las	(3184000.001,1547000.004,5450.534)	(3186999.998,1549999.997,6268.104)	[-3544, 114]	[-21.264, 0.684]	[0, 0]	[0, 1]	[0, 1]	[0, 0]	0	0	0	994866
LD31831549.las	(3184000.001,1550000.000,5487.026)	(3186999.999,1552999.998,5594.700)	[84, 3543]	[0.504, 21.258]	[0, 0]	[0, 1]	[0, 1]	[0, 0]	0	0	0	985730
LD31831552.las	(3184000.002,1553000.002,5105.557)	(3186999.999,1555999.997,5610.993)	[-3285, 3473]	[-19.71, 20.838]	[0, 0]	[0, 1]	[0, 1]	[0, 0]	0	0	0	681133
LD31831555.las	(3184000.001,1556000.001,4965.987)	(3186999.998,1558999.999,5656.137)	[-3577, 2403]	[-21.462, 14.418]	[0, 0]	[0, 1]	[0, 1]	[0, 0]	0	0	0	438791
LD31831558.las	(3184000.002,1559000.001,5020.941)	(3186999.995,1561999.997,11728.615)	[-3515, 3429]	[-21.09, 20.574]	[0, 0]	[0, 1]	[0, 1]	[0, 0]	0	0	0	876196
LD31831561.las	(3184000.001,1562000.001,4969.580)	(3186999.997,1564999.994,5733.991)	[191, 3525]	[1.146, 21.15]	[0, 0]	[0, 1]	[0, 1]	[0, 0]	0	0	0	1056474
LD31831564.las	(3184000.001,1565000.000,4899.121)	(3186999.999,1567999.999,11742.148)	[-3543, 234]	[-21.258, 1.404]	[0, 0]	[0, 1]	[0, 1]	[0, 0]	0	0	0	995667
LD31831567.las	(3184000.001,1568000.000,5667.695)	(3186999.999,1570999.999,6463.944)	[-1597, 3542]	[-9.582, 21.252]	[0, 0]	[0, 1]	[0, 1]	[0, 0]	0	0	0	556749
LD31831570.las	(3184000.003,1571000.001,5143.779)	(3186999.999,1573999.999,6455.715)	[-1756, 3507]	[-10.536, 21.042]	[0, 0]	[0, 1]	[0, 1]	[0, 0]	0	0	0	415480
LD31831573.las	(3184000.001,1574000.001,5678.726)	(3186999.999,1577000.000,5809.283)	[-3595, 690]	[-21.57, 4.14]	[0, 0]	[0, 1]	[0, 1]	[0, 0]	0	0	0	1116188
LD31831576.las	(3184000.002,1577000.001,5070.584)	(3186999.999,1579999.995,5821.281)	[595, 3512]	[3.57, 21.072]	[0, 0]	[0, 1]	[0, 1]	[0, 0]	0	0	0	952177
LD31831579.las	(3184000.002,1580000.005,5764.460)	(3186999.999,1582999.999,6161.845)	[-3563, 3493]	[-21.378, 20.958]	[0, 0]	[0, 1]	[0, 1]	[0, 0]	0	0	0	1042544
LD31831582.las	(3184000.001,1583000.000,5803.676)	(3186999.996,1585999.999,6563.402)	[-3612, 1924]	[-21.672, 11.544]	[0, 0]	[0, 1]	[0, 1]	[0, 0]	0	0	0	410508
LD31831585.las	(3184000.001,1586000.000,5821.868)	(3186999.999,1589000.000,7475.425)	[-3579, 1425]	[-21.474, 8.55]	[0, 0]	[0, 1]	[0, 1]	[0, 0]	0	0	0	627758
LD31831588.las	(3184000.001,1589000.003,5577.535)	(3186999.999,1591999.998,7422.833)	[-217, 3556]	[-1.302, 21.336]	[0, 0]	[0, 1]	[0, 1]	[0, 0]	0	0	0	1053514
LD31831591.las	(3184000.003,1592000.001,5622.968)	(3186999.999,1594999.999,7327.889)	[-3616, -196]	[-21.696, -1.176]	[0, 0]	[0, 1]	[0, 1]	[0, 0]	0	0	0	1086718
LD31831594.las	(3184000.002,1595000.002,5460.028)	(3186999.999,1597999.999,6212.107)	[-993, 3624]	[-5.958, 21.744]	[0, 0]	[0, 1]	[0, 1]	[0, 0]	0	0	0	892879
LD31831597.las	(3184000.001,1598000.000,5543.867)	(3186999.999,1600999.999,6410.925)	[-3765, 3591]	[-22.59, 21.546]	[0, 0]	[0, 1]	[0, 1]	[0, 0]	0	0	0	369031
LD31831600.las	(3184000.001,1601000.001,5781.442)	(3186999.999,1603999.999,6585.358)	[-3680, 1305]	[-22.08, 7.83]	[0, 0]	[0, 1]	[0, 1]	[0, 0]	0	0	0	716841
LD31831603.las	(3184000.002,1604000.000,6285.260)	(3186999.997,1607000.000,6594.019)	[80, 3745]	[0.48, 22.47]	[0, 0]	[0, 1]	[0, 1]	[0, 0]	0	0	0	922773
LD31831606.las	(3184000.696,1607000.001,6252.783)	(3186999.997,1607895.392,6361.027)	[-1295, 190]	[-7.77, 1.14]	[0, 0]	[0, 1]	[0, 0]	[0, 0]	0	0	0	0
LD31861396.las	(3187000.000,1397000.000,4668.606)	(3189999.998,1399999.999,4930.623)	[-3433, 3472]	[-20.598, 20.832]	[0, 0]	[0, 1]	[0, 1]	[0, 0]	0	0	0	1028339
LD31861411.las	(3187000.001,1412000.001,4344.696)	(3189999.997,1414999.999,11229.659)	[-3378, 3296]	[-20.268, 19.776]	[0, 0]	[0, 1]	[0, 1]	[0, 0]	0	0	20064	779289
LD31861414.las	(3187000.003,1415000.000,4039.867)	(3189999.998,1418000.000,11138.013)	[-3354, 3380]	[-20.124, 20.28]	[0, 0]	[0, 1]	[0, 1]	[0, 0]	0	0	60043	182550
LD31861417.las	(3187000.001,1418000.001,4151.498)	(3189999.999,1420999.999,11295.909)	[-3349, 3354]	[-20.094, 20.124]	[0, 0]	[0, 1]	[0, 1]	[0, 0]	0	0	0	965460
LD31861420.las	(3187000.000,1421000.001,4180.182)	(3189999.999,1423999.999,5067.798)	[-3429, -316]	[-20.574, -1.896]	[0, 0]	[0, 1]	[0, 1]	[0, 0]	0	0	0	1074353
LD31861423.las	(3187000.001,1424000.002,4149.946)	(3189999.999,1426999.997,11310.414)	[-3418, 3413]	[-20.508, 20.478]	[0, 0]	[0, 1]	[0, 1]	[0, 0]	0	0	0	1094894
LD31861426.las	(3187000.002,1427000.001,4189.014)	(3189999.999,1429999.999,11161.723)	[-3439, 3393]	[-20.634, 20.358]	[0, 0]	[0, 1]	[0, 1]	[0, 0]	0	0	0	657305
LD31861429.las	(3187000.000,1430000.000,4550.037)	(3189999.997,1432999.997,11311.057)	[-3445, 2594]	[-20.67, 15.564]	[0, 0]	[0, 1]	[0, 1]	[0, 0]	0	0	0	477062
LD31861432.las	(3187000.000,1433000.001,4503.646)	(3189999.998,1435999.992,4993.891)	[-3443, 644]	[-20.658, 3.864]	[0, 0]	[0, 1]	[0, 1]	[0, 0]	0	0	0	1098912
LD31861435.las	(3187000.000,1436000.002,4754.223)	(3189999.998,1438999.997,4988.461)	[543, 3407]	[3.258, 20.442]	[0, 0]	[0, 1]	[0, 1]	[0, 0]	0	0	0	951877
LD31861438.las	(3187000.004,1439000.004,4891.509)	(3189999.997,1442000.000,5014.813)	[-3441, 658]	[-20.646, 3.948]	[0, 0]	[0, 1]	[0, 1]	[0, 0]	0	0	0	1079929
LD31861441.las	(3187000.000,1442000.002,4939.068)	(3189999.996,1444999.999,5049.888)	[-1735, 3423]	[-10.41, 20.538]	[0, 0]	[0, 1]	[0, 1]	[0, 0]	0	0	0	487310
LD31861444.las	(3187000.000,1445000.000,4953.068)	(3189999.996,1447999.997,5082.870)	[-1462, 3415]	[-8.772, 20.49]	[0, 0]	[0, 1]	[0, 1]	[0, 0]	0	0	0	520889
LD31861447.las	(3187000.000,1448000.002,4755.607)	(3189999.998,1450999.996,5106.811)	[-3458, 266]	[-20.748, 1.596]	[0, 0]	[0, 1]	[0, 1]	[0, 0]	0	0	0	1066549
LD31861450.las	(3187000.000,1451000.004,4903.996)	(3189999.999,1454000.000,5133.025)	[-3491, 3420]	[-20.946, 20.52]	[0, 0]	[0, 1]	[0, 1]	[0, 0]	0	0	0	1018605

DPH-1.3 Report on ASPRS LAS File Format (Tiled Data) - Informational - continued

File	(Xmin, Ymin, Zmin)	(Xmax, Ymax, Zmax)	Extended Scan Angle	Scan Angle Rank	Scanner Channel	Scan Direction	Edge of Flight Line	User Data	Counts for Synthetic	Key-points	Withheld	Overlap
LD31861453.las	(3187000.000,1454000.001,5032.421)	(3189999.995,1457000.000,11431.798)	[-3466, 3441]	[-20.796, 20.646]	[0, 0]	[0, 1]	[0, 1]	[0, 0]	0	0	0	945274
LD31861456.las	(3187000.004,1457000.001,4921.293)	(3189999.999,1459999.998,5204.976)	[-2095, 3472]	[-12.57, 20.832]	[0, 0]	[0, 1]	[0, 1]	[0, 0]	0	0	0	422781
LD31861459.las	(3187000.001,1460000.000,5037.759)	(3189999.999,1462999.999,5202.362)	[-1129, 3437]	[-6.774, 20.622]	[0, 0]	[0, 1]	[0, 1]	[0, 0]	0	0	0	760127
LD31861462.las	(3187000.000,1463000.001,4917.165)	(3189999.997,1465999.999,5282.142)	[-3508, -75]	[-21.048, -0.45]	[0, 0]	[0, 1]	[0, 1]	[0, 0]	0	0	0	1094787
LD31861465.las	(3187000.000,1466000.004,4989.990)	(3189999.999,1469000.000,5267.522)	[-3492, 3467]	[-20.952, 20.802]	[0, 0]	[0, 1]	[0, 1]	[0, 0]	0	0	0	973416
LD31861468.las	(3187000.000,1469000.001,4424.886)	(3189999.999,1472000.000,5490.793)	[-1406, 3472]	[-8.436, 20.832]	[0, 0]	[0, 1]	[0, 1]	[0, 0]	0	0	0	586983
LD31861471.las	(3187000.001,1472000.001,4503.105)	(3189999.999,1474999.998,5266.663)	[-1827, 3472]	[-10.962, 20.832]	[0, 0]	[0, 1]	[0, 1]	[0, 0]	0	0	0	376403
LD31861474.las	(3187000.001,1475000.001,4818.626)	(3189999.999,1477999.999,5993.774)	[-3509, 662]	[-21.054, 3.972]	[0, 0]	[0, 1]	[0, 1]	[0, 0]	0	0	0	1047210
LD31861477.las	(3187000.004,1478000.002,4478.055)	(3189999.998,1480999.999,5294.832)	[491, 3490]	[2.946, 20.94]	[0, 0]	[0, 1]	[0, 1]	[0, 0]	0	0	0	1084093
LD31861480.las	(3187000.003,1481000.000,4680.853)	(3189999.997,1483999.999,11297.005)	[-3543, 499]	[-21.258, 2.994]	[0, 0]	[0, 1]	[0, 1]	[0, 0]	0	0	0	1081494
LD31861483.las	(3187000.002,1484000.000,4603.531)	(3189999.999,1486999.998,5297.083)	[-1703, 3476]	[-10.218, 20.856]	[0, 0]	[0, 1]	[0, 1]	[0, 0]	0	0	0	472164
LD31861486.las	(3187000.000,1487000.002,4604.489)	(3189999.997,1489999.998,5333.073)	[-1545, 3524]	[-9.27, 21.144]	[0, 0]	[0, 1]	[0, 1]	[0, 0]	0	0	0	523223
LD31861489.las	(3187000.000,1490000.001,4651.648)	(3189999.999,1492999.998,11351.516)	[-3545, 422]	[-21.27, 2.532]	[0, 0]	[0, 1]	[0, 1]	[0, 0]	0	0	0	1050787
LD31861492.las	(3187000.000,1493000.001,4664.059)	(3189999.999,1495999.999,5312.667)	[323, 3510]	[1.938, 21.06]	[0, 0]	[0, 1]	[0, 1]	[0, 0]	0	0	0	1095299
LD31861495.las	(3187000.000,1496000.000,4675.762)	(3189999.997,1498999.995,5293.490)	[-3490, 827]	[-20.94, 4.962]	[0, 0]	[0, 1]	[0, 1]	[0, 0]	0	0	0	982676
LD31861498.las	(3187000.001,1499000.002,5177.017)	(3189999.997,1501999.999,5268.523)	[-3492, 2325]	[-20.952, 13.95]	[0, 0]	[0, 1]	[0, 1]	[0, 0]	0	0	0	342216
LD31861501.las	(3187000.000,1502000.000,5040.846)	(3189999.998,1504999.998,5327.607)	[-3167, 3444]	[-19.002, 20.664]	[0, 0]	[0, 1]	[0, 1]	[0, 0]	0	0	0	661690
LD31861504.las	(3187000.000,1505000.001,4443.669)	(3189999.998,1507999.998,5636.222)	[61, 3472]	[0.366, 20.832]	[0, 0]	[0, 1]	[0, 1]	[0, 0]	0	0	0	962258
LD31861507.las	(3187000.000,1508000.004,4648.600)	(3189999.998,1511000.000,5314.832)	[-3493, 149]	[-20.958, 0.894]	[0, 0]	[0, 1]	[0, 1]	[0, 0]	0	0	0	1143086
LD31861510.las	(3187000.002,1511000.001,4715.401)	(3189999.999,1513999.998,5363.319)	[-1076, 3456]	[-6.456, 20.736]	[0, 0]	[0, 1]	[0, 1]	[0, 0]	0	0	0	741128
LD31861513.las	(3187000.000,1514000.000,4909.921)	(3189999.998,1516999.999,5362.292)	[-2021, 3439]	[-12.126, 20.634]	[0, 0]	[0, 1]	[0, 1]	[0, 0]	0	0	0	232792
LD31861516.las	(3187000.000,1517000.000,4804.908)	(3189999.998,1519999.998,5392.850)	[-3511, 792]	[-21.066, 4.752]	[0, 0]	[0, 1]	[0, 1]	[0, 0]	0	0	0	1070026
LD31861519.las	(3187000.000,1520000.007,5049.842)	(3189999.999,1522999.999,5389.733)	[387, 3474]	[2.322, 20.844]	[0, 0]	[0, 1]	[0, 1]	[0, 0]	0	0	0	1059512
LD31861522.las	(3187000.000,1523000.003,4965.344)	(3189999.999,1525999.998,5440.990)	[-3510, 402]	[-21.06, 2.412]	[0, 0]	[0, 1]	[0, 1]	[0, 0]	0	0	0	1092778
LD31861525.las	(3187000.000,1526000.001,5396.777)	(3189999.996,1528999.999,5469.202)	[-1639, 3490]	[-9.834, 20.94]	[0, 0]	[0, 1]	[0, 1]	[0, 0]	0	0	0	557263
LD31861528.las	(3187000.002,1529000.000,5187.201)	(3189999.999,1531999.997,5996.218)	[-1799, 3471]	[-10.794, 20.826]	[0, 0]	[0, 1]	[0, 1]	[0, 0]	0	0	0	531022
LD31861531.las	(3187000.000,1532000.000,5423.434)	(3189999.997,1534999.998,5520.383)	[-3528, 476]	[-21.168, 2.856]	[0, 0]	[0, 1]	[0, 1]	[0, 0]	0	0	0	1052508
LD31861534.las	(3187000.000,1535000.008,5355.960)	(3189999.999,1537999.999,5577.725)	[407, 3474]	[2.442, 20.844]	[0, 0]	[0, 1]	[0, 1]	[0, 0]	0	0	0	1067175
LD31861537.las	(3187000.000,1538000.003,5366.564)	(3189999.998,1540999.997,5532.801)	[-3508, 697]	[-21.048, 4.182]	[0, 0]	[0, 1]	[0, 1]	[0, 0]	0	0	0	946191
LD31861540.las	(3187000.000,1541000.006,5360.885)	(3189999.999,1544000.000,5526.026)	[-2021, 3511]	[-12.126, 21.066]	[0, 0]	[0, 1]	[0, 1]	[0, 0]	0	0	0	403382
LD31861543.las	(3187000.002,1544000.002,5367.253)	(3189999.999,1546999.994,5553.631)	[-1351, 3477]	[-8.106, 20.862]	[0, 0]	[0, 1]	[0, 1]	[0, 0]	0	0	0	600950
LD31861546.las	(3187000.003,1547000.000,5445.606)	(3189999.995,1549999.999,5621.518)	[-3546, 117]	[-21.276, 0.702]	[0, 0]	[0, 1]	[0, 1]	[0, 0]	0	0	0	1045028
LD31861549.las	(3187000.003,1550000.002,5466.485)	(3189999.997,1552999.998,5625.455)	[48, 3522]	[0.288, 21.132]	[0, 0]	[0, 1]	[0, 1]	[0, 0]	0	0	0	1064873
LD31861552.las	(3187000.001,1553000.002,5205.820)	(3189999.999,1556000.000,5676.222)	[-3305, 3519]	[-19.83, 21.114]	[0, 0]	[0, 1]	[0, 1]	[0, 0]	0	0	0	789503
LD31861555.las	(3187000.000,1556000.001,4827.861)	(3189999.999,1559000.000,6423.747)	[-3543, 2393]	[-21.258, 14.358]	[0, 0]	[0, 1]	[0, 1]	[0, 0]	0	0	0	473706
LD31861558.las	(3187000.000,1559000.001,5112.007)	(3189999.997,1561999.998,5840.225)	[-3548, 971]	[-21.288, 5.826]	[0, 0]	[0, 1]	[0, 1]	[0, 0]	0	0	0	939514
LD31861561.las	(3187000.000,1562000.001,4921.558)	(3189999.999,1564999.995,6526.450)	[191, 3523]	[1.146, 21.138]	[0, 0]	[0, 1]	[0, 1]	[0, 0]	0	0	0	992649
LD31861564.las	(3187000.002,1565000.002,5063.044)	(3189999.999,1567999.998,11742.588)	[-3545, 248]	[-21.27, 1.488]	[0, 0]	[0, 1]	[0, 1]	[0, 0]	0	0	0	977939
LD31861567.las	(3187000.002,1568000.000,5134.055)	(3189999.999,1570999.998,11724.986)	[-1603, 3525]	[-9.618, 21.15]	[0, 0]	[0, 1]	[0, 1]	[0, 0]	0	0	0	587919
LD31861570.las	(3187000.000,1571000.000,5329.566)	(3189999.999,1574000.000,5774.995)	[-1778, 3516]	[-10.668, 21.096]	[0, 0]	[0, 1]	[0, 1]	[0, 0]	0	0	0	493137
LD31861573.las	(3187000.000,1574000.001,5451.403)	(3189999.999,1577000.000,5813.460)	[-3542, 594]	[-21.252, 3.564]	[0, 0]	[0, 1]	[0, 1]	[0, 0]	0	0	0	1017011
LD31861576.las	(3187000.000,1577000.002,5735.874)	(3189999.998,1579999.999,6075.519)	[472, 3509]	[2.832, 21.054]	[0, 0]	[0, 1]	[0, 1]	[0, 0]	0	0	0	1028018
LD31861579.las	(3187000.000,1580000.000,5485.668)	(3189999.999,1582999.998,7456.635)	[-3546, 3492]	[-21.276, 20.952]	[0, 0]	[0, 1]	[0, 1]	[0, 0]	0	0	0	1031209
LD31861582.las	(3187000.001,1583000.000,5596.944)	(3189999.999,1585999.997,5896.773)	[-3550, 1957]	[-21.3, 11.742]	[0, 0]	[0, 1]	[0, 1]	[0, 0]	0	0	0	395412
LD31861585.las	(3187000.001,1586000.000,5561.613)	(3189999.998,1589000.000,6022.934)	[-3525, 1357]	[-21.15, 8.142]	[0, 0]	[0, 1]	[0, 1]	[0, 0]	0	0	0	671315
LD31861588.las	(3187000.000,1589000.004,5574.014)	(3189999.999,1591999.999,7450.234)	[-206, 3548]	[-1.236, 21.288]	[0, 0]	[0, 1]	[0, 1]	[0, 0]	0	0	0	1032866
LD31861591.las	(3187000.000,1592000.001,5510.803)	(3189999.998,1594999.997,6743.855)	[-3614, -159]	[-21.684, -0.954]	[0, 0]	[0, 1]	[0, 1]	[0, 0]	0	0	0	1099457
LD31861594.las	(3187000.001,1595000.002,5994.906)	(3189999.998,1597999.999,6509.994)	[-1030, 3652]	[-6.18, 21.912]	[0, 0]	[0, 1]	[0, 1]	[0, 0]	0	0	0	921189
LD31861597.las	(3187000.000,1598000.000,5660.563)	(3189999.999,1600999.999,6363.475)	[-3763, 3559]	[-22.578, 21.354]	[0, 0]	[0, 1]	[0, 1]	[0, 0]	0	0	0	315399

DPH-1.3 Report on ASPRS LAS File Format (Tiled Data) - Informational - continued

File	(Xmin, Ymin, Zmin)	(Xmax, Ymax, Zmax)	Extended Scan Angle	Scan Angle Rank	Scanner Channel	Scan Direction	Edge of Flight Line	User Data	Counts for Synthetic	Key-points	Withheld	Overlap
LD31861600.las	(3187000.000,1601000.000,6160.326)	(3189999.998,1603999.999,6348.885)	[-3691, 1207]	[-22.146, 7.242]	[0, 0]	[0, 1]	[0, 1]	[0, 0]	0	0	0	765220
LD31861603.las	(3187000.001,1604000.000,6270.191)	(3189999.999,1607000.000,6564.931)	[191, 3725]	[1.146, 22.35]	[0, 0]	[0, 1]	[0, 1]	[0, 0]	0	0	0	974893
LD31861606.las	(3187000.003,1607000.001,6297.218)	(3189999.991,1607939.447,6547.510)	[-1269, 242]	[-7.614, 1.452]	[0, 0]	[0, 1]	[0, 0]	[0, 0]	0	0	0	0
LD31891396.las	(3190000.000,1397000.000,4634.689)	(3192999.999,1399999.999,4988.661)	[-3437, 3453]	[-20.622, 20.718]	[0, 0]	[0, 1]	[0, 1]	[0, 0]	0	0	0	959986
LD31891411.las	(3190000.000,1412000.000,4327.475)	(3192999.999,1414999.998,5048.599)	[-3411, 3213]	[-20.466, 19.278]	[0, 0]	[0, 1]	[0, 1]	[0, 0]	0	0	0	768433
LD31891414.las	(3190000.001,1415000.000,4094.221)	(3192999.997,1418000.000,11148.970)	[-3372, 3378]	[-20.232, 20.268]	[0, 0]	[0, 1]	[0, 1]	[0, 0]	0	0	0	264869
LD31891417.las	(3190000.003,1418000.001,4133.650)	(3192999.999,1420999.999,11271.083)	[-3391, 3377]	[-20.346, 20.262]	[0, 0]	[0, 1]	[0, 1]	[0, 0]	0	0	0	993816
LD31891420.las	(3190000.000,1421000.003,4170.405)	(3192999.999,1423999.999,5110.256)	[-3426, -335]	[-20.556, -2.01]	[0, 0]	[0, 1]	[0, 1]	[0, 0]	0	0	0	989415
LD31891423.las	(3190000.000,1424000.001,4240.900)	(3192999.996,1426999.999,11149.509)	[-3385, 3389]	[-20.31, 20.334]	[0, 0]	[0, 1]	[0, 1]	[0, 0]	0	0	0	1065079
LD31891426.las	(3190000.000,1427000.001,4064.539)	(3192999.998,1429999.999,11140.230)	[-3385, 3411]	[-20.31, 20.466]	[0, 0]	[0, 1]	[0, 1]	[0, 0]	0	0	0	649971
LD31891429.las	(3190000.002,1430000.000,4506.103)	(3192999.999,1432999.998,5080.046)	[-3417, 2571]	[-20.502, 15.426]	[0, 0]	[0, 1]	[0, 1]	[0, 0]	0	0	0	513675
LD31891432.las	(3190000.000,1433000.000,4642.045)	(3192999.990,1435999.999,4968.688)	[-3432, 542]	[-20.592, 3.252]	[0, 0]	[0, 1]	[0, 1]	[0, 0]	0	0	0	634999
LD31891435.las	(3190000.000,1436000.004,4850.637)	(3192999.999,1438999.999,4997.129)	[494, 3404]	[2.964, 20.424]	[0, 0]	[0, 1]	[0, 1]	[0, 0]	0	0	0	1031525
LD31891438.las	(3190000.000,1439000.001,4871.250)	(3192999.999,1442000.000,5047.378)	[-3426, 634]	[-20.556, 3.804]	[0, 0]	[0, 1]	[0, 1]	[0, 0]	0	0	0	975295
LD31891441.las	(3190000.000,1442000.009,4910.732)	(3192999.999,1444999.998,5170.964)	[-1787, 3413]	[-10.722, 20.478]	[0, 0]	[0, 1]	[0, 1]	[0, 0]	0	0	0	451176
LD31891444.las	(3190000.000,1445000.000,4921.053)	(3192999.997,1447999.997,5089.685)	[-1389, 3406]	[-8.334, 20.436]	[0, 0]	[0, 1]	[0, 1]	[0, 0]	0	0	0	592205
LD31891447.las	(3190000.000,1448000.000,4374.378)	(3192999.997,1450999.999,5123.349)	[-3444, 236]	[-20.664, 1.416]	[0, 0]	[0, 1]	[0, 1]	[0, 0]	0	0	0	1059254
LD31891450.las	(3190000.000,1451000.000,4858.685)	(3192999.999,1454000.000,5139.087)	[-3474, 3404]	[-20.844, 20.424]	[0, 0]	[0, 1]	[0, 1]	[0, 0]	0	0	0	1022904
LD31891453.las	(3190000.000,1454000.001,4933.474)	(3192999.998,1457000.000,11269.590)	[-3440, 3361]	[-20.64, 20.166]	[0, 0]	[0, 1]	[0, 1]	[0, 0]	0	0	0	841803
LD31891456.las	(3190000.000,1457000.002,4938.622)	(3192999.999,1459999.999,5166.453)	[-2101, 3452]	[-12.606, 20.712]	[0, 0]	[0, 1]	[0, 1]	[0, 0]	0	0	0	534960
LD31891459.las	(3190000.000,1460000.001,5026.978)	(3192999.998,1462999.997,11295.565)	[-3430, 3410]	[-20.58, 20.46]	[0, 0]	[0, 1]	[0, 1]	[0, 0]	0	0	0	743788
LD31891462.las	(3190000.000,1463000.000,5053.189)	(3192999.999,1465999.997,5256.469)	[-3500, -66]	[-21, -0.396]	[0, 0]	[0, 1]	[0, 1]	[0, 0]	0	0	0	1104214
LD31891465.las	(3190000.001,1466000.004,4566.845)	(3192999.996,1469000.000,5260.019)	[-3510, 3453]	[-21.06, 20.718]	[0, 0]	[0, 1]	[0, 1]	[0, 0]	0	0	0	1033044
LD31891468.las	(3190000.002,1469000.003,4500.536)	(3192999.999,1471999.999,5260.016)	[-1379, 3455]	[-8.274, 20.73]	[0, 0]	[0, 1]	[0, 1]	[0, 0]	0	0	0	599620
LD31891471.las	(3190000.001,1472000.001,4990.095)	(3192999.998,1475000.000,11240.201)	[-3442, 3473]	[-20.652, 20.838]	[0, 0]	[0, 1]	[0, 1]	[0, 0]	0	0	0	411213
LD31891474.las	(3190000.001,1475000.004,4578.911)	(3192999.996,1477999.997,5296.866)	[-3515, 618]	[-21.09, 3.708]	[0, 0]	[0, 1]	[0, 1]	[0, 0]	0	0	0	1083263
LD31891477.las	(3190000.000,1478000.003,4386.307)	(3192999.998,1480999.999,5298.087)	[492, 3490]	[2.952, 20.94]	[0, 0]	[0, 1]	[0, 1]	[0, 0]	0	0	0	1135025
LD31891480.las	(3190000.003,1481000.000,4686.214)	(3192999.999,1483999.999,5420.527)	[-3524, 512]	[-21.144, 3.072]	[0, 0]	[0, 1]	[0, 1]	[0, 0]	0	0	0	1086383
LD31891483.las	(3190000.003,1484000.000,4512.064)	(3192999.999,1487000.000,11286.834)	[-3466, 3470]	[-20.796, 20.82]	[0, 0]	[0, 1]	[0, 1]	[0, 0]	0	0	0	508043
LD31891486.las	(3190000.000,1487000.001,4660.309)	(3192999.999,1489999.999,11279.548)	[-3437, 3504]	[-20.622, 21.024]	[0, 0]	[0, 1]	[0, 1]	[0, 0]	0	0	0	574446
LD31891489.las	(3190000.001,1490000.001,4596.943)	(3192999.998,1493000.000,5339.343)	[-3525, 320]	[-21.15, 1.92]	[0, 0]	[0, 1]	[0, 1]	[0, 0]	0	0	0	1020769
LD31891492.las	(3190000.001,1493000.001,5012.326)	(3192999.999,1495999.998,5327.417)	[211, 3506]	[1.266, 21.036]	[0, 0]	[0, 1]	[0, 1]	[0, 0]	0	0	0	1060280
LD31891495.las	(3190000.000,1496000.001,4400.529)	(3192999.999,1498999.999,5328.812)	[-3479, 970]	[-20.874, 5.82]	[0, 0]	[0, 1]	[0, 1]	[0, 0]	0	0	0	902926
LD31891498.las	(3190000.000,1499000.000,5054.944)	(3192999.998,1501999.999,5349.015)	[-3478, 2217]	[-20.868, 13.302]	[0, 0]	[0, 1]	[0, 1]	[0, 0]	0	0	0	422732
LD31891501.las	(3190000.000,1502000.001,5200.574)	(3192999.999,1504999.999,5367.342)	[-3237, 3451]	[-19.422, 20.706]	[0, 0]	[0, 1]	[0, 1]	[0, 0]	0	0	0	770833
LD31891504.las	(3190000.001,1505000.001,4979.350)	(3192999.999,1508000.000,5405.261)	[151, 3455]	[0.906, 20.73]	[0, 0]	[0, 1]	[0, 1]	[0, 0]	0	0	0	947022
LD31891507.las	(3190000.000,1508000.002,5167.011)	(3192999.999,1511000.000,5397.502)	[-3493, 196]	[-20.958, 1.176]	[0, 0]	[0, 1]	[0, 1]	[0, 0]	0	0	0	1138616
LD31891510.las	(3190000.000,1511000.002,5240.692)	(3192999.999,1513999.999,5418.687)	[-1119, 3458]	[-6.714, 20.748]	[0, 0]	[0, 1]	[0, 1]	[0, 0]	0	0	0	715777
LD31891513.las	(3190000.001,1514000.001,5277.398)	(3192999.993,1516999.999,5429.313)	[-1972, 3426]	[-11.832, 20.556]	[0, 0]	[0, 1]	[0, 1]	[0, 0]	0	0	0	246798
LD31891516.las	(3190000.001,1517000.000,4793.311)	(3192999.997,1519999.999,6113.928)	[-3509, 797]	[-21.054, 4.782]	[0, 0]	[0, 1]	[0, 1]	[0, 0]	0	0	0	1080314
LD31891519.las	(3190000.002,1520000.002,5212.591)	(3192999.999,1523000.000,5491.055)	[402, 3474]	[2.412, 20.844]	[0, 0]	[0, 1]	[0, 1]	[0, 0]	0	0	0	1073191
LD31891522.las	(3190000.001,1523000.001,4857.894)	(3192999.998,1526000.000,5513.536)	[-3509, 438]	[-21.054, 2.628]	[0, 0]	[0, 1]	[0, 1]	[0, 0]	0	0	0	1144512
LD31891525.las	(3190000.000,1526000.002,5360.176)	(3192999.996,1528999.999,11520.089)	[-3484, 3492]	[-20.904, 20.952]	[0, 0]	[0, 1]	[0, 1]	[0, 0]	0	0	0	492563
LD31891528.las	(3190000.003,1529000.000,5221.640)	(3192999.997,1531999.996,5557.295)	[-1589, 3470]	[-9.534, 20.82]	[0, 0]	[0, 1]	[0, 1]	[0, 0]	0	0	0	553518
LD31891531.las	(3190000.005,1532000.001,5356.872)	(3192999.999,1534999.997,5554.264)	[-3527, 446]	[-21.162, 2.676]	[0, 0]	[0, 1]	[0, 1]	[0, 0]	0	0	0	1124713
LD31891534.las	(3190000.000,1535000.001,5400.386)	(3192999.998,1538000.000,5703.365)	[392, 3477]	[2.352, 20.862]	[0, 0]	[0, 1]	[0, 1]	[0, 0]	0	0	0	1034023
LD31891537.las	(3190000.000,1538000.001,5430.875)	(3192999.998,1541000.000,6108.718)	[-3513, 902]	[-21.078, 5.412]	[0, 0]	[0, 1]	[0, 1]	[0, 0]	0	0	0	1148516
LD31891540.las	(3190000.000,1541000.001,5457.023)	(3192999.997,1544000.000,5638.430)	[-3494, 3500]	[-20.964, 21]	[0, 0]	[0, 1]	[0, 1]	[0, 0]	0	0	0	409363
LD31891543.las	(3190000.000,1544000.002,5479.303)	(3192999.998,1546999.998,5687.147)	[-1325, 3481]	[-7.95, 20.886]	[0, 0]	[0, 1]	[0, 1]	[0, 0]	0	0	0	660305

DPH-1.3 Report on ASPRS LAS File Format (Tiled Data) - Informational - continued

File	(Xmin, Ymin, Zmin)	(Xmax, Ymax, Zmax)	Extended Scan Angle	Scan Angle Rank	Scanner Channel	Scan Direction	Edge of Flight Line	User Data	Counts for Synthetic	Key-points	Withheld	Overlap
LD31891546.las	(3190000.000,1547000.001,5491.915)	(3192999.995,1549999.998,5722.400)	[-3526, 66]	[-21.156, 0.396]	[0, 0]	[0, 1]	[0, 1]	[0, 0]	0	0	0	976742
LD31891549.las	(3190000.000,1550000.000,5473.126)	(3192999.997,1552999.999,5731.668)	[-58, 3496]	[-0.348, 20.976]	[0, 0]	[0, 1]	[0, 1]	[0, 0]	0	0	0	1018326
LD31891552.las	(3190000.000,1553000.001,4932.418)	(3192999.999,1556000.000,5817.557)	[-3336, 3513]	[-20.016, 21.078]	[0, 0]	[0, 1]	[0, 1]	[0, 0]	0	0	0	725064
LD31891555.las	(3190000.001,1556000.001,4833.419)	(3192999.999,1558999.998,11650.889)	[-3546, 3476]	[-21.276, 20.856]	[0, 0]	[0, 1]	[0, 1]	[0, 0]	0	0	0	468757
LD31891558.las	(3190000.000,1559000.001,5066.230)	(3192999.998,1562000.000,5805.362)	[-3532, 972]	[-21.192, 5.832]	[0, 0]	[0, 1]	[0, 1]	[0, 0]	0	0	0	852471
LD31891561.las	(3190000.000,1562000.002,4837.421)	(3192999.999,1564999.996,5906.150)	[243, 3497]	[1.458, 20.982]	[0, 0]	[0, 1]	[0, 1]	[0, 0]	0	0	0	1014870
LD31891564.las	(3190000.001,1565000.001,5000.456)	(3192999.998,1567999.992,5892.439)	[-3578, 358]	[-21.468, 2.148]	[0, 0]	[0, 1]	[0, 1]	[0, 0]	0	0	0	1039540
LD31891567.las	(3190000.000,1568000.000,5048.110)	(3192999.999,1570999.999,5826.110)	[-1574, 3507]	[-9.444, 21.042]	[0, 0]	[0, 1]	[0, 1]	[0, 0]	0	0	0	571098
LD31891570.las	(3190000.000,1571000.000,5336.138)	(3192999.997,1573999.999,5835.556)	[-1807, 3539]	[-10.842, 21.234]	[0, 0]	[0, 1]	[0, 1]	[0, 0]	0	0	0	474537
LD31891573.las	(3190000.000,1574000.003,5249.468)	(3192999.999,1577000.000,5851.996)	[-3545, 471]	[-21.27, 2.826]	[0, 0]	[0, 1]	[0, 1]	[0, 0]	0	0	0	1007056
LD31891576.las	(3190000.000,1577000.002,5477.161)	(3192999.999,1579999.999,5886.123)	[336, 3507]	[2.016, 21.042]	[0, 0]	[0, 1]	[0, 1]	[0, 0]	0	0	0	1095434
LD31891579.las	(3190000.001,1580000.002,5558.496)	(3192999.999,1582999.999,7428.217)	[-3528, 3461]	[-21.168, 20.766]	[0, 0]	[0, 1]	[0, 1]	[0, 0]	0	0	0	987044
LD31891582.las	(3190000.000,1583000.000,5722.302)	(3192999.999,1585999.999,5909.188)	[-3530, 1989]	[-21.18, 11.934]	[0, 0]	[0, 1]	[0, 1]	[0, 0]	0	0	0	365641
LD31891585.las	(3190000.000,1586000.001,5753.476)	(3192999.999,1588999.999,7469.155)	[-3528, 1324]	[-21.168, 7.944]	[0, 0]	[0, 1]	[0, 1]	[0, 0]	0	0	0	658533
LD31891588.las	(3190000.000,1589000.001,5547.154)	(3192999.997,1592000.000,7543.833)	[-160, 3556]	[-0.96, 21.336]	[0, 0]	[0, 1]	[0, 1]	[0, 0]	0	0	0	1054157
LD31891591.las	(3190000.000,1592000.001,5665.540)	(3192999.999,1595000.000,6118.859)	[-3633, -115]	[-21.798, -0.69]	[0, 0]	[0, 1]	[0, 1]	[0, 0]	0	0	0	1091442
LD31891594.las	(3190000.000,1595000.004,5956.569)	(3192999.998,1597999.999,6202.035)	[-1183, 3741]	[-7.098, 22.446]	[0, 0]	[0, 1]	[0, 1]	[0, 0]	0	0	0	869998
LD31891597.las	(3190000.000,1598000.000,6018.118)	(3192999.998,1600999.999,11950.645)	[-3709, 3547]	[-22.254, 21.282]	[0, 0]	[0, 1]	[0, 1]	[0, 0]	0	0	0	456407
LD31891600.las	(3190000.004,1601000.000,5585.094)	(3192999.999,1603999.996,6437.953)	[-3764, 1132]	[-22.584, 6.792]	[0, 0]	[0, 1]	[0, 1]	[0, 0]	0	0	0	809616
LD31891603.las	(3190000.000,1604000.001,6219.121)	(3192999.996,1607000.000,6594.429)	[164, 3743]	[0.984, 22.458]	[0, 0]	[0, 1]	[0, 1]	[0, 0]	0	0	0	1011200
LD31891606.las	(3190000.002,1607000.001,6282.606)	(3192999.992,1607998.801,6805.416)	[-1441, 244]	[-8.646, 1.464]	[0, 0]	[0, 1]	[0, 0]	[0, 0]	0	0	0	0
LD31921396.las	(3193000.004,1397000.000,4770.712)	(3196000.000,1399999.999,5282.017)	[-3428, 3432]	[-20.568, 20.592]	[0, 0]	[0, 1]	[0, 1]	[0, 0]	0	0	0	938106
LD31921399.las	(3193000.001,1400000.000,4624.148)	(3195999.999,1402999.999,4903.602)	[-3359, 3452]	[-20.154, 20.712]	[0, 0]	[0, 1]	[0, 1]	[0, 0]	0	0	0	533331
LD31921408.las	(3193000.000,1409000.001,4659.184)	(3196000.000,1411999.999,4799.259)	[-3394, -77]	[-20.364, -0.462]	[0, 0]	[0, 1]	[0, 1]	[0, 0]	0	0	0	1062553
LD31921411.las	(3193000.000,1412000.000,4238.837)	(3196000.000,1414999.999,5072.838)	[-3412, 3132]	[-20.472, 18.792]	[0, 0]	[0, 1]	[0, 1]	[0, 0]	0	0	0	683517
LD31921414.las	(3193000.003,1415000.000,4155.323)	(3196000.000,1418000.000,11300.092)	[-3392, 3337]	[-20.352, 20.022]	[0, 0]	[0, 1]	[0, 1]	[0, 0]	0	0	0	274338
LD31921417.las	(3193000.000,1418000.003,4151.127)	(3195999.998,1420999.997,10959.263)	[-824, 3377]	[-4.944, 20.262]	[0, 0]	[0, 1]	[0, 1]	[0, 0]	0	0	0	1023843
LD31921420.las	(3193000.000,1421000.001,4203.958)	(3196000.000,1423999.999,5062.713)	[-3414, -345]	[-20.484, -2.07]	[0, 0]	[0, 1]	[0, 1]	[0, 0]	0	0	0	1063024
LD31921423.las	(3193000.001,1424000.001,4070.819)	(3195999.999,1426999.999,11159.554)	[-3390, 3380]	[-20.34, 20.28]	[0, 0]	[0, 1]	[0, 1]	[0, 0]	0	0	0	1014197
LD31921426.las	(3193000.001,1427000.000,4257.357)	(3196000.000,1429999.999,11289.695)	[-3394, 3412]	[-20.364, 20.472]	[0, 0]	[0, 1]	[0, 1]	[0, 0]	0	0	0	627868
LD31921429.las	(3193000.002,1430000.000,4587.432)	(3195999.998,1432999.998,5060.843)	[-3414, 2638]	[-20.484, 15.828]	[0, 0]	[0, 1]	[0, 1]	[0, 0]	0	0	0	537938
LD31921432.las	(3193000.002,1433000.000,4838.032)	(3195999.999,1436000.000,4932.776)	[-3423, 494]	[-20.538, 2.964]	[0, 0]	[0, 1]	[0, 1]	[0, 0]	0	0	0	545533
LD31921435.las	(3193000.000,1436000.003,4858.123)	(3195999.998,1438999.997,4923.504)	[428, 3399]	[2.568, 20.394]	[0, 0]	[0, 1]	[0, 1]	[0, 0]	0	0	0	1190418
LD31921438.las	(3193000.000,1439000.001,4888.757)	(3195999.999,1441999.997,4992.877)	[-3411, 622]	[-20.466, 3.732]	[0, 0]	[0, 1]	[0, 1]	[0, 0]	0	0	0	1029950
LD31921441.las	(3193000.001,1442000.003,4890.049)	(3195999.998,1444999.998,5034.376)	[-1807, 3407]	[-10.842, 20.442]	[0, 0]	[0, 1]	[0, 1]	[0, 0]	0	0	0	440863
LD31921444.las	(3193000.000,1445000.000,4897.644)	(3196000.000,1447999.998,5038.392)	[-1341, 3390]	[-8.046, 20.34]	[0, 0]	[0, 1]	[0, 1]	[0, 0]	0	0	0	594527
LD31921447.las	(3193000.000,1448000.000,4812.402)	(3196000.000,1450999.998,5056.545)	[-3440, 186]	[-20.64, 1.116]	[0, 0]	[0, 1]	[0, 1]	[0, 0]	0	0	0	1014461
LD31921450.las	(3193000.003,1451000.001,4944.820)	(3196000.000,1453999.999,5096.030)	[-3445, 3419]	[-20.67, 20.514]	[0, 0]	[0, 1]	[0, 1]	[0, 0]	0	0	0	1023509
LD31921453.las	(3193000.000,1454000.001,4969.613)	(3195999.999,1457000.000,5100.436)	[-3424, 3302]	[-20.544, 19.812]	[0, 0]	[0, 1]	[0, 1]	[0, 0]	0	0	0	844878
LD31921456.las	(3193000.000,1457000.001,5002.224)	(3195999.999,1459999.999,5126.296)	[-2155, 3463]	[-12.93, 20.778]	[0, 0]	[0, 1]	[0, 1]	[0, 0]	0	0	0	506389
LD31921459.las	(3193000.003,1460000.000,5007.792)	(3195999.999,1462999.999,5125.938)	[-1158, 3409]	[-6.948, 20.454]	[0, 0]	[0, 1]	[0, 1]	[0, 0]	0	0	0	766321
LD31921462.las	(3193000.000,1463000.001,5022.542)	(3196000.000,1465999.995,5138.025)	[-3473, -136]	[-20.838, -0.816]	[0, 0]	[0, 1]	[0, 1]	[0, 0]	0	0	0	1102459
LD31921465.las	(3193000.000,1466000.000,4902.910)	(3195999.999,1468999.999,5146.817)	[-3510, 3429]	[-21.06, 20.574]	[0, 0]	[0, 1]	[0, 1]	[0, 0]	0	0	0	1051665
LD31921468.las	(3193000.001,1469000.002,4477.947)	(3196000.000,1471999.999,5135.456)	[-1284, 3423]	[-7.704, 20.538]	[0, 0]	[0, 1]	[0, 1]	[0, 0]	0	0	0	614030
LD31921471.las	(3193000.002,1472000.002,4457.432)	(3196000.000,1474999.996,11302.901)	[-3408, 3459]	[-20.448, 20.754]	[0, 0]	[0, 1]	[0, 1]	[0, 0]	0	0	0	350071
LD31921474.las	(3193000.002,1475000.005,4433.872)	(3195999.999,1477999.998,11395.315)	[-3505, 3425]	[-21.03, 20.55]	[0, 0]	[0, 1]	[0, 1]	[0, 0]	0	0	0	1023461
LD31921477.las	(3193000.001,1478000.001,4514.040)	(3195999.999,1480999.999,5187.185)	[513, 3453]	[3.078, 20.718]	[0, 0]	[0, 1]	[0, 1]	[0, 0]	0	0	0	1022415
LD31921480.las	(3193000.001,1481000.001,4385.680)	(3195999.995,1483999.999,11326.654)	[-3471, 3378]	[-20.826, 20.268]	[0, 0]	[0, 1]	[0, 1]	[0, 0]	0	0	0	1011840
LD31921483.las	(3193000.000,1484000.000,4929.731)	(3195999.999,1487000.000,5220.347)	[-1762, 3453]	[-10.572, 20.718]	[0, 0]	[0, 1]	[0, 1]	[0, 0]	0	0	0	469415

DPH-1.3 Report on ASPRS LAS File Format (Tiled Data) - Informational - continued

File	(Xmin, Ymin, Zmin)	(Xmax, Ymax, Zmax)	Extended Scan Angle	Scan Angle Rank	Scanner Channel	Scan Direction	Edge of Flight Line	User Data	Counts for Synthetic	Key-points	Withheld	Overlap
LD31921486.las	(3193000.003,1487000.001,4551.982)	(3196000.000,1490000.000,11354.101)	[-1545, 3444]	[-9.27, 20.664]	[0, 0]	[0, 1]	[0, 1]	[0, 0]	0	0	0	541943
LD31921489.las	(3193000.000,1490000.001,4366.500)	(3196000.000,1493000.000,5224.353)	[-3477, 216]	[-20.862, 1.296]	[0, 0]	[0, 1]	[0, 1]	[0, 0]	0	0	0	992620
LD31921492.las	(3193000.000,1493000.001,4530.926)	(3196000.000,1495999.997,5213.037)	[201, 3455]	[1.206, 20.73]	[0, 0]	[0, 1]	[0, 1]	[0, 0]	0	0	0	1043315
LD31921495.las	(3193000.000,1496000.000,4699.551)	(3195999.999,1498999.999,5305.357)	[-3479, 979]	[-20.874, 5.874]	[0, 0]	[0, 1]	[0, 1]	[0, 0]	0	0	0	840563
LD31921498.las	(3193000.002,1499000.000,4869.275)	(3195999.999,1501999.998,5803.584)	[-3476, 2190]	[-20.856, 13.14]	[0, 0]	[0, 1]	[0, 1]	[0, 0]	0	0	0	477358
LD31921501.las	(3193000.002,1502000.000,5010.879)	(3196000.000,1504999.999,5277.171)	[-3250, 3437]	[-19.5, 20.622]	[0, 0]	[0, 1]	[0, 1]	[0, 0]	0	0	0	803920
LD31921504.las	(3193000.000,1505000.002,5031.250)	(3196000.000,1507999.998,5328.244)	[166, 3457]	[0.996, 20.742]	[0, 0]	[0, 1]	[0, 1]	[0, 0]	0	0	0	1014248
LD31921507.las	(3193000.000,1508000.007,5242.237)	(3196000.000,1511000.000,5298.680)	[-3493, 196]	[-20.958, 1.176]	[0, 0]	[0, 1]	[0, 1]	[0, 0]	0	0	0	1126101
LD31921510.las	(3193000.001,1511000.003,4865.450)	(3195999.998,1513999.998,5326.833)	[-1271, 3455]	[-7.626, 20.73]	[0, 0]	[0, 1]	[0, 1]	[0, 0]	0	0	0	663608
LD31921513.las	(3193000.005,1514000.001,4771.588)	(3196000.000,1516999.996,5357.476)	[-1906, 3455]	[-11.436, 20.73]	[0, 0]	[0, 1]	[0, 1]	[0, 0]	0	0	0	303319
LD31921516.las	(3193000.000,1517000.000,4509.476)	(3196000.000,1519999.997,5388.746)	[-3512, 796]	[-21.072, 4.776]	[0, 0]	[0, 1]	[0, 1]	[0, 0]	0	0	0	1087694
LD31921519.las	(3193000.000,1520000.002,5004.688)	(3195999.999,1523000.000,5375.895)	[437, 3475]	[2.622, 20.85]	[0, 0]	[0, 1]	[0, 1]	[0, 0]	0	0	0	995009
LD31921522.las	(3193000.001,1523000.002,5110.357)	(3196000.000,1525999.995,5415.964)	[-3510, 452]	[-21.06, 2.712]	[0, 0]	[0, 1]	[0, 1]	[0, 0]	0	0	0	1089655
LD31921525.las	(3193000.000,1526000.001,5329.458)	(3196000.000,1528999.999,5418.844)	[-1674, 3477]	[-10.044, 20.862]	[0, 0]	[0, 1]	[0, 1]	[0, 0]	0	0	0	466421
LD31921528.las	(3193000.000,1529000.000,5215.009)	(3196000.000,1531999.999,5994.286)	[-1453, 3456]	[-8.718, 20.736]	[0, 0]	[0, 1]	[0, 1]	[0, 0]	0	0	0	530577
LD31921531.las	(3193000.000,1532000.001,5381.731)	(3196000.000,1534999.998,5489.756)	[-3510, 445]	[-21.06, 2.67]	[0, 0]	[0, 1]	[0, 1]	[0, 0]	0	0	0	1161632
LD31921534.las	(3193000.000,1535000.001,5373.903)	(3195999.995,1537999.999,5562.174)	[393, 3471]	[2.358, 20.826]	[0, 0]	[0, 1]	[0, 1]	[0, 0]	0	0	0	1010958
LD31921537.las	(3193000.000,1538000.001,5287.243)	(3196000.000,1540999.999,5531.203)	[-3517, 1048]	[-21.102, 6.288]	[0, 0]	[0, 1]	[0, 1]	[0, 0]	0	0	0	919318
LD31921540.las	(3193000.004,1541000.001,5434.864)	(3196000.000,1544000.000,5555.963)	[-3493, 3493]	[-20.958, 20.958]	[0, 0]	[0, 1]	[0, 1]	[0, 0]	0	0	0	509980
LD31921543.las	(3193000.000,1544000.001,5446.951)	(3196000.000,1546999.999,5577.587)	[-1278, 3473]	[-7.668, 20.838]	[0, 0]	[0, 1]	[0, 1]	[0, 0]	0	0	0	560617
LD31921546.las	(3193000.000,1547000.001,5462.394)	(3195999.998,1549999.998,5578.096)	[-3544, -61]	[-21.264, -0.366]	[0, 0]	[0, 1]	[0, 1]	[0, 0]	0	0	0	1007624
LD31921549.las	(3193000.001,1550000.004,5501.282)	(3196000.000,1552999.999,11797.693)	[-273, 3523]	[-1.638, 21.138]	[0, 0]	[0, 1]	[0, 1]	[0, 0]	0	0	0	1090225
LD31921552.las	(3193000.000,1553000.000,5332.709)	(3195999.999,1555999.999,5616.016)	[-3238, 3474]	[-19.428, 20.844]	[0, 0]	[0, 1]	[0, 1]	[0, 0]	0	0	0	626772
LD31921555.las	(3193000.000,1556000.002,4765.381)	(3196000.000,1559000.000,5643.634)	[-3561, 2411]	[-21.366, 14.466]	[0, 0]	[0, 1]	[0, 1]	[0, 0]	0	0	0	504256
LD31921558.las	(3193000.000,1559000.001,5074.826)	(3196000.000,1561999.998,5897.140)	[-3528, 909]	[-21.168, 5.454]	[0, 0]	[0, 1]	[0, 1]	[0, 0]	0	0	0	843137
LD31921561.las	(3193000.000,1562000.003,4936.670)	(3196000.000,1564999.999,5662.010)	[359, 3506]	[2.154, 21.036]	[0, 0]	[0, 1]	[0, 1]	[0, 0]	0	0	0	980475
LD31921564.las	(3193000.003,1565000.002,5115.695)	(3196000.000,1567999.998,5703.332)	[-3545, 454]	[-21.27, 2.724]	[0, 0]	[0, 1]	[0, 1]	[0, 0]	0	0	0	1080260
LD31921567.las	(3193000.003,1568000.000,4831.828)	(3195999.998,1570999.999,5708.201)	[-1535, 3522]	[-9.21, 21.132]	[0, 0]	[0, 1]	[0, 1]	[0, 0]	0	0	0	592512
LD31921570.las	(3193000.000,1571000.000,5154.376)	(3196000.000,1573999.998,5787.442)	[-1769, 3475]	[-10.614, 20.85]	[0, 0]	[0, 1]	[0, 1]	[0, 0]	0	0	0	456131
LD31921573.las	(3193000.000,1574000.001,4939.331)	(3195999.997,1576999.999,5817.685)	[-3578, 347]	[-21.468, 2.082]	[0, 0]	[0, 1]	[0, 1]	[0, 0]	0	0	0	965800
LD31921576.las	(3193000.000,1577000.001,5650.405)	(3195999.998,1579999.997,5770.399)	[325, 3491]	[1.95, 20.946]	[0, 0]	[0, 1]	[0, 1]	[0, 0]	0	0	0	1066584
LD31921579.las	(3193000.001,1580000.002,5673.378)	(3196000.000,1582999.999,5814.368)	[-3545, 3471]	[-21.27, 20.826]	[0, 0]	[0, 1]	[0, 1]	[0, 0]	0	0	0	1008649
LD31921582.las	(3193000.008,1583000.000,5587.971)	(3196000.000,1585999.998,5891.635)	[-3529, 2000]	[-21.174, 12]	[0, 0]	[0, 1]	[0, 1]	[0, 0]	0	0	0	353865
LD31921585.las	(3193000.000,1586000.000,5741.744)	(3195999.998,1588999.999,5966.701)	[-3531, 1270]	[-21.186, 7.62]	[0, 0]	[0, 1]	[0, 1]	[0, 0]	0	0	0	689620
LD31921588.las	(3193000.000,1589000.001,5474.969)	(3196000.000,1591999.999,7061.656)	[-114, 3493]	[-0.684, 20.958]	[0, 0]	[0, 1]	[0, 1]	[0, 0]	0	0	0	1089518
LD31921591.las	(3193000.000,1592000.001,5489.415)	(3195999.999,1595000.000,7423.325)	[-3561, -43]	[-21.366, -0.258]	[0, 0]	[0, 1]	[0, 1]	[0, 0]	0	0	0	1043127
LD31921594.las	(3193000.000,1595000.002,5798.647)	(3195999.999,1597999.999,6464.124)	[-1259, 3707]	[-7.554, 22.242]	[0, 0]	[0, 1]	[0, 1]	[0, 0]	0	0	0	786240
LD31921597.las	(3193000.001,1598000.000,5990.290)	(3195999.999,1600999.999,6636.115)	[-3700, 3543]	[-22.2, 21.258]	[0, 0]	[0, 1]	[0, 1]	[0, 0]	0	0	0	503010
LD31921600.las	(3193000.000,1601000.001,5644.644)	(3195999.999,1603999.999,6299.827)	[-3731, 1056]	[-22.386, 6.336]	[0, 0]	[0, 1]	[0, 1]	[0, 0]	0	0	0	821122
LD31921603.las	(3193000.001,1604000.000,6186.126)	(3195999.999,1607000.000,6597.769)	[156, 3744]	[0.936, 22.464]	[0, 0]	[0, 1]	[0, 1]	[0, 0]	0	0	0	1045816
LD31921606.las	(3193000.005,1607000.002,6239.669)	(3195999.997,1608079.797,6560.509)	[-1509, 220]	[-9.054, 1.32]	[0, 0]	[0, 1]	[0, 0]	[0, 0]	0	0	0	0
LD31951408.las	(3196000.002,1409000.001,4353.981)	(3198999.999,1411999.999,4932.569)	[-3393, 0]	[-20.358, 0]	[0, 0]	[0, 1]	[0, 1]	[0, 0]	0	0	0	1118396
LD31951411.las	(3196000.001,1412000.005,4269.798)	(3199000.000,1414999.999,5060.308)	[-3370, 3162]	[-20.22, 18.972]	[0, 0]	[0, 1]	[0, 1]	[0, 0]	0	0	0	643780
LD31951414.las	(3196000.001,1415000.000,3925.927)	(3199000.000,1417999.995,11133.134)	[-3349, 3338]	[-20.094, 20.028]	[0, 0]	[0, 1]	[0, 1]	[0, 0]	0	0	0	252364
LD31951417.las	(3196000.001,1418000.004,4082.590)	(3198999.999,1420999.997,11257.182)	[-763, 3359]	[-4.578, 20.154]	[0, 0]	[0, 1]	[0, 1]	[0, 0]	0	0	0	1024901
LD31951420.las	(3196000.004,1421000.001,4073.046)	(3198999.999,1424000.000,5074.009)	[-3405, -410]	[-20.43, -2.46]	[0, 0]	[0, 1]	[0, 1]	[0, 0]	0	0	0	1053939
LD31951423.las	(3196000.001,1424000.001,4261.343)	(3198999.999,1426999.998,11164.958)	[-3396, 3390]	[-20.376, 20.34]	[0, 0]	[0, 1]	[0, 1]	[0, 0]	0	0	0	1040816
LD31951426.las	(3196000.002,1427000.000,3979.424)	(3198999.997,1429999.999,11138.596)	[-3382, 3382]	[-20.292, 20.292]	[0, 0]	[0, 1]	[0, 1]	[0, 0]	0	0	0	572433
LD31951429.las	(3196000.001,1430000.000,4383.695)	(3198999.999,1432999.998,4927.241)	[-3427, 2683]	[-20.562, 16.098]	[0, 0]	[0, 1]	[0, 1]	[0, 0]	0	0	0	538530

DPH-1.3 Report on ASPRS LAS File Format (Tiled Data) - Informational - continued

File	(Xmin, Ymin, Zmin)	(Xmax, Ymax, Zmax)	Extended Scan Angle	Scan Angle Rank	Scanner Channel	Scan Direction	Edge of Flight Line	User Data	Counts for Synthetic	Key-points	Withheld	Overlap
LD31951432.las	(3196000.001,1433000.001,4840.220)	(3199000.000,1436000.000,4929.688)	[-3425, 433]	[-20.55, 2.598]	[0, 0]	[0, 1]	[0, 1]	[0, 0]	0	0	0	1031645
LD31951435.las	(3196000.002,1436000.002,4853.297)	(3198999.998,1438999.998,4992.096)	[393, 3392]	[2.358, 20.352]	[0, 0]	[0, 1]	[0, 1]	[0, 0]	0	0	0	1062528
LD31951438.las	(3196000.002,1439000.009,4867.018)	(3199000.000,1441999.997,5080.200)	[-3409, 737]	[-20.454, 4.422]	[0, 0]	[0, 1]	[0, 1]	[0, 0]	0	0	0	1132372
LD31951441.las	(3196000.001,1442000.001,4878.783)	(3199000.000,1444999.997,5085.895)	[-1910, 3408]	[-11.46, 20.448]	[0, 0]	[0, 1]	[0, 1]	[0, 0]	0	0	0	394668
LD31951444.las	(3196000.001,1445000.000,4912.057)	(3198999.999,1447999.999,5037.119)	[-1330, 3387]	[-7.98, 20.322]	[0, 0]	[0, 1]	[0, 1]	[0, 0]	0	0	0	638445
LD31951447.las	(3196000.002,1448000.002,4872.129)	(3199000.000,1450999.999,5084.038)	[-3460, 164]	[-20.76, 0.984]	[0, 0]	[0, 1]	[0, 1]	[0, 0]	0	0	0	1039392
LD31951450.las	(3196000.002,1451000.000,4962.861)	(3199000.000,1454000.000,5078.848)	[-3442, 3423]	[-20.652, 20.538]	[0, 0]	[0, 1]	[0, 1]	[0, 0]	0	0	0	1029852
LD31951453.las	(3196000.003,1454000.002,4976.030)	(3198999.998,1457000.000,5106.223)	[-3423, 3344]	[-20.538, 20.064]	[0, 0]	[0, 1]	[0, 1]	[0, 0]	0	0	0	858839
LD31951456.las	(3196000.002,1457000.001,4764.830)	(3199000.000,1459999.998,5091.673)	[-2194, 3452]	[-13.164, 20.712]	[0, 0]	[0, 1]	[0, 1]	[0, 0]	0	0	0	394198
LD31951459.las	(3196000.003,1460000.000,4972.339)	(3198999.998,1462999.997,5095.374)	[-1062, 3387]	[-6.372, 20.322]	[0, 0]	[0, 1]	[0, 1]	[0, 0]	0	0	0	825445
LD31951462.las	(3196000.001,1463000.002,4927.133)	(3199000.000,1465999.999,5111.384)	[-3475, -186]	[-20.85, -1.116]	[0, 0]	[0, 1]	[0, 1]	[0, 0]	0	0	0	1080897
LD31951465.las	(3196000.001,1466000.003,4660.092)	(3198999.999,1469000.000,5156.302)	[-3475, 3407]	[-20.85, 20.442]	[0, 0]	[0, 1]	[0, 1]	[0, 0]	0	0	0	1076058
LD31951468.las	(3196000.008,1469000.002,4801.634)	(3199000.000,1471999.999,5169.058)	[-1405, 3411]	[-8.43, 20.466]	[0, 0]	[0, 1]	[0, 1]	[0, 0]	0	0	0	610019
LD31951471.las	(3196000.004,1472000.001,4559.984)	(3198999.996,1475000.000,11303.632)	[-3408, 3420]	[-20.448, 20.52]	[0, 0]	[0, 1]	[0, 1]	[0, 0]	0	0	0	410094
LD31951474.las	(3196000.001,1475000.000,4676.680)	(3198999.998,1477999.998,5256.085)	[-3449, 585]	[-20.694, 3.51]	[0, 0]	[0, 1]	[0, 1]	[0, 0]	0	0	0	1001904
LD31951477.las	(3196000.001,1478000.003,4770.535)	(3198999.998,1480999.999,5120.669)	[528, 3432]	[3.168, 20.592]	[0, 0]	[0, 1]	[0, 1]	[0, 0]	0	0	0	1075432
LD31951480.las	(3196000.001,1481000.000,4872.195)	(3198999.999,1483999.996,5292.404)	[-3476, 617]	[-20.856, 3.702]	[0, 0]	[0, 1]	[0, 1]	[0, 0]	0	0	0	1093685
LD31951483.las	(3196000.001,1484000.001,4627.566)	(3199000.000,1486999.999,5202.043)	[-1754, 3423]	[-10.524, 20.538]	[0, 0]	[0, 1]	[0, 1]	[0, 0]	0	0	0	489446
LD31951486.las	(3196000.001,1487000.001,4818.124)	(3198999.998,1489999.998,5190.111)	[-1484, 3442]	[-8.904, 20.652]	[0, 0]	[0, 1]	[0, 1]	[0, 0]	0	0	0	586888
LD31951489.las	(3196000.001,1490000.001,4492.448)	(3198999.998,1492999.997,5253.815)	[-3459, 236]	[-20.754, 1.416]	[0, 0]	[0, 1]	[0, 1]	[0, 0]	0	0	0	1008714
LD31951492.las	(3196000.003,1493000.003,4494.886)	(3199000.000,1495999.999,5204.642)	[217, 3438]	[1.302, 20.628]	[0, 0]	[0, 1]	[0, 1]	[0, 0]	0	0	0	1067097
LD31951495.las	(3196000.001,1496000.000,4482.708)	(3199000.000,1498999.999,5243.172)	[-3475, 1002]	[-20.85, 6.012]	[0, 0]	[0, 1]	[0, 1]	[0, 0]	0	0	0	831594
LD31951498.las	(3196000.001,1499000.000,4596.290)	(3199000.000,1501999.998,5258.536)	[-3477, 2188]	[-20.862, 13.128]	[0, 0]	[0, 1]	[0, 1]	[0, 0]	0	0	0	477388
LD31951501.las	(3196000.001,1502000.000,5010.771)	(3198999.999,1504999.998,5264.717)	[-3272, 3451]	[-19.632, 20.706]	[0, 0]	[0, 1]	[0, 1]	[0, 0]	0	0	0	707837
LD31951504.las	(3196000.001,1505000.003,4913.776)	(3198999.999,1508000.000,5354.773)	[54, 3452]	[0.324, 20.712]	[0, 0]	[0, 1]	[0, 1]	[0, 0]	0	0	0	1025138
LD31951507.las	(3196000.002,1508000.002,5185.974)	(3199000.000,1511000.000,5310.268)	[-3493, 165]	[-20.958, 0.99]	[0, 0]	[0, 1]	[0, 1]	[0, 0]	0	0	0	1036230
LD31951510.las	(3196000.001,1511000.002,5099.688)	(3199000.000,1513999.998,5329.461)	[-1358, 3458]	[-8.148, 20.748]	[0, 0]	[0, 1]	[0, 1]	[0, 0]	0	0	0	627168
LD31951513.las	(3196000.001,1514000.000,5272.575)	(3199000.000,1516999.999,5353.136)	[-1859, 3439]	[-11.154, 20.634]	[0, 0]	[0, 1]	[0, 1]	[0, 0]	0	0	0	373600
LD31951516.las	(3196000.005,1517000.000,5143.838)	(3198999.998,1519999.994,5379.586)	[-3497, 762]	[-20.982, 4.572]	[0, 0]	[0, 1]	[0, 1]	[0, 0]	0	0	0	1132382
LD31951519.las	(3196000.001,1520000.001,5118.838)	(3199000.000,1522999.999,5385.934)	[441, 3474]	[2.646, 20.844]	[0, 0]	[0, 1]	[0, 1]	[0, 0]	0	0	0	1120243
LD31951522.las	(3196000.007,1523000.003,5134.471)	(3199000.000,1526000.000,11634.396)	[-3513, 455]	[-21.078, 2.73]	[0, 0]	[0, 1]	[0, 1]	[0, 0]	0	0	0	1102194
LD31951525.las	(3196000.002,1526000.005,5319.733)	(3198999.999,1528999.998,5423.693)	[-1883, 3480]	[-11.298, 20.88]	[0, 0]	[0, 1]	[0, 1]	[0, 0]	0	0	0	415197
LD31951528.las	(3196000.001,1529000.000,5107.818)	(3198999.999,1531999.998,5477.473)	[-1415, 3458]	[-8.49, 20.748]	[0, 0]	[0, 1]	[0, 1]	[0, 0]	0	0	0	600617
LD31951531.las	(3196000.001,1532000.001,5406.065)	(3199000.000,1534999.995,5507.292)	[-3511, 394]	[-21.066, 2.364]	[0, 0]	[0, 1]	[0, 1]	[0, 0]	0	0	0	1105735
LD31951534.las	(3196000.002,1535000.000,5411.469)	(3199000.000,1537999.997,5503.503)	[211, 3472]	[1.266, 20.832]	[0, 0]	[0, 1]	[0, 1]	[0, 0]	0	0	0	983040
LD31951537.las	(3196000.001,1538000.001,5403.313)	(3198999.999,1541000.000,5522.735)	[-3492, 1051]	[-20.952, 6.306]	[0, 0]	[0, 1]	[0, 1]	[0, 0]	0	0	0	899683
LD31951540.las	(3196000.001,1541000.001,5365.639)	(3199000.000,1544000.000,11741.709)	[-3496, 3509]	[-20.976, 21.054]	[0, 0]	[0, 1]	[0, 1]	[0, 0]	0	0	0	546082
LD31951543.las	(3196000.002,1544000.001,5423.345)	(3199000.000,1546999.997,5548.949)	[-1184, 3441]	[-7.104, 20.646]	[0, 0]	[0, 1]	[0, 1]	[0, 0]	0	0	0	688101
LD31951546.las	(3196000.001,1547000.003,5450.402)	(3199000.000,1549999.999,5530.901)	[-3545, -260]	[-21.27, -1.56]	[0, 0]	[0, 1]	[0, 1]	[0, 0]	0	0	0	966299
LD31951549.las	(3196000.001,1550000.000,5426.981)	(3199000.000,1552999.997,5580.927)	[-284, 3509]	[-1.704, 21.054]	[0, 0]	[0, 1]	[0, 1]	[0, 0]	0	0	0	1138803
LD31951552.las	(3196000.001,1553000.007,5155.042)	(3199000.000,1556000.000,5608.155)	[-3141, 3458]	[-18.846, 20.748]	[0, 0]	[0, 1]	[0, 1]	[0, 0]	0	0	0	681839
LD31951555.las	(3196000.001,1556000.001,4866.942)	(3199000.000,1558999.996,11643.825)	[-3529, 2492]	[-21.174, 14.952]	[0, 0]	[0, 1]	[0, 1]	[0, 0]	0	0	0	427805
LD31951558.las	(3196000.001,1559000.001,5028.832)	(3199000.000,1562000.000,5643.522)	[-3514, 774]	[-21.084, 4.644]	[0, 0]	[0, 1]	[0, 1]	[0, 0]	0	0	0	1041733
LD31951561.las	(3196000.002,1562000.002,4959.222)	(3198999.999,1564999.999,6087.596)	[454, 3507]	[2.724, 21.042]	[0, 0]	[0, 1]	[0, 1]	[0, 0]	0	0	0	1004121
LD31951564.las	(3196000.001,1565000.004,4963.825)	(3199000.000,1567999.993,11601.958)	[-3528, 504]	[-21.168, 3.024]	[0, 0]	[0, 1]	[0, 1]	[0, 0]	0	0	0	1079179
LD31951567.las	(3196000.003,1568000.000,5615.081)	(3198999.999,1570999.998,6111.730)	[-1582, 3507]	[-9.492, 21.042]	[0, 0]	[0, 1]	[0, 1]	[0, 0]	0	0	0	543843
LD31951570.las	(3196000.002,1571000.000,5080.131)	(3198999.999,1573999.995,5778.214)	[-1766, 3491]	[-10.596, 20.946]	[0, 0]	[0, 1]	[0, 1]	[0, 0]	0	0	0	442878
LD31951573.las	(3196000.001,1574000.002,5604.726)	(3199000.000,1576999.997,5787.876)	[-3564, 487]	[-21.384, 2.922]	[0, 0]	[0, 1]	[0, 1]	[0, 0]	0	0	0	988220
LD31951576.las	(3196000.001,1577000.001,5654.939)	(3199000.000,1579999.999,5756.524)	[348, 3473]	[2.088, 20.838]	[0, 0]	[0, 1]	[0, 1]	[0, 0]	0	0	0	1029028

DPH-1.3 Report on ASPRS LAS File Format (Tiled Data) - Informational - continued

File	(Xmin, Ymin, Zmin)	(Xmax, Ymax, Zmax)	Extended Scan Angle	Scan Angle Rank	Scanner Channel	Scan Direction	Edge of Flight Line	User Data	Counts for Synthetic	Key-points	Withheld	Overlap
LD31951579.las	(3196000.001,1580000.002,5696.875)	(3199000.000,1582999.998,6421.073)	[-3518, 3487]	[-21.108, 20.922]	[0, 0]	[0, 1]	[0, 1]	[0, 0]	0	0	0	1003464
LD31951582.las	(3196000.001,1583000.003,5743.857)	(3199000.000,1585999.999,5904.926)	[-3583, 2082]	[-21.498, 12.492]	[0, 0]	[0, 1]	[0, 1]	[0, 0]	0	0	0	286075
LD31951585.las	(3196000.001,1586000.000,5513.496)	(3199000.000,1589000.000,5902.692)	[-3548, 1192]	[-21.288, 7.152]	[0, 0]	[0, 1]	[0, 1]	[0, 0]	0	0	0	707059
LD31951588.las	(3196000.001,1589000.007,5069.872)	(3199000.000,1592000.000,7445.992)	[-46, 3499]	[-0.276, 20.994]	[0, 0]	[0, 1]	[0, 1]	[0, 0]	0	0	0	1013106
LD31951591.las	(3196000.002,1592000.002,5571.761)	(3199000.000,1594999.999,5986.402)	[-3580, -16]	[-21.48, -0.096]	[0, 0]	[0, 1]	[0, 1]	[0, 0]	0	0	0	1058378
LD31951594.las	(3196000.002,1595000.009,5269.829)	(3199000.000,1597999.999,6056.920)	[-1238, 3609]	[-7.428, 21.654]	[0, 0]	[0, 1]	[0, 1]	[0, 0]	0	0	0	740395
LD31951597.las	(3196000.001,1598000.001,5554.972)	(3198999.998,1600999.999,6143.538)	[-3678, 3542]	[-22.068, 21.252]	[0, 0]	[0, 1]	[0, 1]	[0, 0]	0	0	0	447055
LD31951600.las	(3196000.001,1601000.000,6042.055)	(3198999.999,1603999.999,6271.969)	[-3665, 983]	[-21.99, 5.898]	[0, 0]	[0, 1]	[0, 1]	[0, 0]	0	0	0	872582
LD31951603.las	(3196000.002,1604000.000,6120.037)	(3198999.997,1607000.000,6299.020)	[222, 3745]	[1.332, 22.47]	[0, 0]	[0, 1]	[0, 1]	[0, 0]	0	0	0	1043500
LD31951606.las	(3196000.014,1607000.005,6173.324)	(3198999.997,1608168.269,6298.193)	[-1540, 297]	[-9.24, 1.782]	[0, 0]	[0, 1]	[0, 0]	[0, 0]	0	0	0	0
LD31981408.las	(3199000.002,1409000.001,4301.592)	(3201999.999,1411999.999,5053.579)	[-3378, 45]	[-20.268, 0.27]	[0, 0]	[0, 1]	[0, 1]	[0, 0]	0	0	5012	1161743
LD31981411.las	(3199000.001,1412000.000,4215.825)	(3201999.999,1414999.999,4980.754)	[-3392, 3096]	[-20.352, 18.576]	[0, 0]	[0, 1]	[0, 1]	[0, 0]	0	0	0	666184
LD31981414.las	(3199000.003,1415000.000,4031.705)	(3201999.999,1417999.997,11119.571)	[-3358, 3363]	[-20.148, 20.178]	[0, 0]	[0, 1]	[0, 1]	[0, 0]	0	0	0	320534
LD31981417.las	(3199000.002,1418000.005,4356.481)	(3201999.999,1420999.996,11085.247)	[-751, 3359]	[-4.506, 20.154]	[0, 0]	[0, 1]	[0, 1]	[0, 0]	0	0	0	985807
LD31981420.las	(3199000.002,1421000.001,4234.634)	(3201999.999,1423999.999,5007.890)	[-3393, -462]	[-20.358, -2.772]	[0, 0]	[0, 1]	[0, 1]	[0, 0]	0	0	0	990054
LD31981423.las	(3199000.001,1424000.001,4243.335)	(3201999.999,1426999.998,11139.341)	[-3379, 3423]	[-20.274, 20.538]	[0, 0]	[0, 1]	[0, 1]	[0, 0]	0	0	0	1053715
LD31981426.las	(3199000.003,1427000.003,4030.386)	(3201999.998,1429999.999,11119.003)	[-3400, 3377]	[-20.4, 20.262]	[0, 0]	[0, 1]	[0, 1]	[0, 0]	0	0	0	642343
LD31981429.las	(3199000.004,1430000.002,4571.047)	(3201999.999,1432999.997,4992.077)	[-3461, 2673]	[-20.766, 16.038]	[0, 0]	[0, 1]	[0, 1]	[0, 0]	0	0	0	608822
LD31981432.las	(3199000.001,1433000.001,4827.349)	(3201999.999,1435999.999,4958.094)	[-3424, 394]	[-20.544, 2.364]	[0, 0]	[0, 1]	[0, 1]	[0, 0]	0	0	0	1181660
LD31981435.las	(3199000.002,1436000.004,4849.377)	(3201999.999,1438999.994,5006.926)	[355, 3390]	[2.13, 20.34]	[0, 0]	[0, 1]	[0, 1]	[0, 0]	0	0	0	1038496
LD31981438.las	(3199000.001,1439000.002,4867.986)	(3201999.999,1442000.000,4991.952)	[-3430, 854]	[-20.58, 5.124]	[0, 0]	[0, 1]	[0, 1]	[0, 0]	0	0	0	1023659
LD31981441.las	(3199000.001,1442000.001,4895.059)	(3201999.999,1444999.999,5144.189)	[-3393, 3406]	[-20.358, 20.436]	[0, 0]	[0, 1]	[0, 1]	[0, 0]	0	0	0	362636
LD31981444.las	(3199000.001,1445000.000,4917.379)	(3201999.998,1447999.998,5022.280)	[-1276, 3413]	[-7.656, 20.478]	[0, 0]	[0, 1]	[0, 1]	[0, 0]	0	0	0	628760
LD31981447.las	(3199000.004,1448000.001,4928.894)	(3201999.999,1450999.999,5155.275)	[-3443, 158]	[-20.658, 0.948]	[0, 0]	[0, 1]	[0, 1]	[0, 0]	0	0	0	1083564
LD31981450.las	(3199000.003,1451000.000,4419.762)	(3201999.999,1453999.999,5112.529)	[-3460, 3384]	[-20.76, 20.304]	[0, 0]	[0, 1]	[0, 1]	[0, 0]	0	0	0	1038401
LD31981453.las	(3199000.002,1454000.001,4935.968)	(3201999.995,1457000.000,5094.550)	[-3394, 3333]	[-20.364, 19.998]	[0, 0]	[0, 1]	[0, 1]	[0, 0]	0	0	0	783037
LD31981456.las	(3199000.001,1457000.001,4885.459)	(3201999.997,1459999.999,5098.064)	[-2244, 3406]	[-13.464, 20.436]	[0, 0]	[0, 1]	[0, 1]	[0, 0]	0	0	0	458672
LD31981459.las	(3199000.002,1460000.002,4956.778)	(3201999.997,1462999.990,5069.304)	[-1020, 3379]	[-6.12, 20.274]	[0, 0]	[0, 1]	[0, 1]	[0, 0]	0	0	0	793623
LD31981462.las	(3199000.001,1463000.000,4628.278)	(3201999.999,1465999.999,5078.674)	[-3440, -219]	[-20.64, -1.314]	[0, 0]	[0, 1]	[0, 1]	[0, 0]	0	0	0	1094948
LD31981465.las	(3199000.001,1466000.000,4928.218)	(3201999.998,1468999.998,5088.792)	[-3442, 3389]	[-20.652, 20.334]	[0, 0]	[0, 1]	[0, 1]	[0, 0]	0	0	0	985756
LD31981468.las	(3199000.001,1469000.005,4552.337)	(3201999.999,1472000.000,5097.247)	[-1601, 3394]	[-9.606, 20.364]	[0, 0]	[0, 1]	[0, 1]	[0, 0]	0	0	0	606554
LD31981471.las	(3199000.002,1472000.001,4500.221)	(3201999.999,1475000.000,5086.929)	[-1768, 3411]	[-10.608, 20.466]	[0, 0]	[0, 1]	[0, 1]	[0, 0]	0	0	0	458940
LD31981474.las	(3199000.003,1475000.001,4466.415)	(3201999.999,1477999.999,5121.286)	[-3425, 526]	[-20.55, 3.156]	[0, 0]	[0, 1]	[0, 1]	[0, 0]	0	0	0	1032384
LD31981477.las	(3199000.002,1478000.000,4619.381)	(3201999.999,1480999.998,5168.251)	[493, 3426]	[2.958, 20.556]	[0, 0]	[0, 1]	[0, 1]	[0, 0]	0	0	0	1092897
LD31981480.las	(3199000.001,1481000.000,4401.618)	(3201999.998,1483999.997,11290.240)	[-3462, 3389]	[-20.772, 20.334]	[0, 0]	[0, 1]	[0, 1]	[0, 0]	0	0	0	1098272
LD31981483.las	(3199000.001,1484000.006,4500.513)	(3201999.998,1487000.000,5156.981)	[-1790, 3430]	[-10.74, 20.58]	[0, 0]	[0, 1]	[0, 1]	[0, 0]	0	0	0	441818
LD31981486.las	(3199000.002,1487000.002,4606.730)	(3201999.999,1490000.000,5227.880)	[-1456, 3450]	[-8.736, 20.7]	[0, 0]	[0, 1]	[0, 1]	[0, 0]	0	0	0	566431
LD31981489.las	(3199000.001,1490000.001,4684.400)	(3201999.999,1493000.000,5194.960)	[-3444, 230]	[-20.664, 1.38]	[0, 0]	[0, 1]	[0, 1]	[0, 0]	0	0	0	1029573
LD31981492.las	(3199000.002,1493000.004,4930.784)	(3201999.999,1495999.999,5194.885)	[183, 3428]	[1.098, 20.568]	[0, 0]	[0, 1]	[0, 1]	[0, 0]	0	0	0	1014592
LD31981495.las	(3199000.002,1496000.001,5089.901)	(3201999.998,1498999.999,5244.904)	[-3446, 1141]	[-20.676, 6.846]	[0, 0]	[0, 1]	[0, 1]	[0, 0]	0	0	0	832058
LD31981498.las	(3199000.002,1499000.000,5064.199)	(3201999.999,1501999.999,5313.743)	[-3463, 2131]	[-20.778, 12.786]	[0, 0]	[0, 1]	[0, 1]	[0, 0]	0	0	0	517173
LD31981501.las	(3199000.001,1502000.000,4526.080)	(3201999.999,1504999.997,5282.437)	[-3325, 3426]	[-19.95, 20.556]	[0, 0]	[0, 1]	[0, 1]	[0, 0]	0	0	0	858913
LD31981504.las	(3199000.001,1505000.003,5030.449)	(3201999.999,1507999.997,5399.720)	[32, 3445]	[0.192, 20.67]	[0, 0]	[0, 1]	[0, 1]	[0, 0]	0	0	0	1035077
LD31981507.las	(3199000.001,1508000.002,4747.477)	(3201999.998,1510999.999,5277.010)	[-3478, 79]	[-20.868, 0.474]	[0, 0]	[0, 1]	[0, 1]	[0, 0]	0	0	0	985077
LD31981510.las	(3199000.005,1511000.002,5243.992)	(3201999.999,1513999.999,5320.521)	[-1454, 3453]	[-8.724, 20.718]	[0, 0]	[0, 1]	[0, 1]	[0, 0]	0	0	0	606087
LD31981513.las	(3199000.001,1514000.000,4474.650)	(3201999.999,1516999.999,5348.546)	[-1717, 3437]	[-10.302, 20.622]	[0, 0]	[0, 1]	[0, 1]	[0, 0]	0	0	0	423362
LD31981516.las	(3199000.001,1517000.000,5181.256)	(3201999.999,1520000.000,5347.023)	[-3495, 639]	[-20.97, 3.834]	[0, 0]	[0, 1]	[0, 1]	[0, 0]	0	0	0	1108511
LD31981519.las	(3199000.002,1520000.001,5193.474)	(3201999.999,1522999.999,5351.850)	[448, 3459]	[2.688, 20.754]	[0, 0]	[0, 1]	[0, 1]	[0, 0]	0	0	0	1095949
LD31981522.las	(3199000.001,1523000.008,5227.782)	(3201999.999,1526000.000,5384.215)	[-3494, 496]	[-20.964, 2.976]	[0, 0]	[0, 1]	[0, 1]	[0, 0]	0	0	0	968198

DPH-1.3 Report on ASPRS LAS File Format (Tiled Data) - Informational - continued

File	(Xmin, Ymin, Zmin)	(Xmax, Ymax, Zmax)	Extended Scan Angle	Scan Angle Rank	Scanner Channel	Scan Direction	Edge of Flight Line	User Data	Counts for Synthetic	Key-points	Withheld	Overlap
LD31981525.las	(3199000.001,1526000.001,5281.253)	(3201999.997,1528999.998,5383.749)	[-1931, 3475]	[-11.586, 20.85]	[0, 0]	[0, 1]	[0, 1]	[0, 0]	0	0	0	423845
LD31981528.las	(3199000.001,1529000.001,5325.609)	(3201999.998,1531999.998,5455.425)	[-1391, 3439]	[-8.346, 20.634]	[0, 0]	[0, 1]	[0, 1]	[0, 0]	0	0	0	614832
LD31981531.las	(3199000.001,1532000.000,5332.647)	(3201999.998,1534999.997,5495.573)	[-3509, 210]	[-21.054, 1.26]	[0, 0]	[0, 1]	[0, 1]	[0, 0]	0	0	0	1104181
LD31981534.las	(3199000.002,1535000.001,5355.964)	(3201999.998,1538000.000,5492.545)	[113, 3472]	[0.678, 20.832]	[0, 0]	[0, 1]	[0, 1]	[0, 0]	0	0	0	1118662
LD31981537.las	(3199000.002,1538000.001,5362.443)	(3201999.998,1541000.000,5698.342)	[-3460, 1049]	[-20.76, 6.294]	[0, 0]	[0, 1]	[0, 1]	[0, 0]	0	0	0	797415
LD31981540.las	(3199000.003,1541000.001,5390.872)	(3201999.998,1544000.000,5497.601)	[-3494, 3473]	[-20.964, 20.838]	[0, 0]	[0, 1]	[0, 1]	[0, 0]	0	0	0	515157
LD31981543.las	(3199000.002,1544000.001,5408.798)	(3201999.998,1546999.997,5528.234)	[-1084, 3455]	[-6.504, 20.73]	[0, 0]	[0, 1]	[0, 1]	[0, 0]	0	0	0	723758
LD31981546.las	(3199000.001,1547000.000,5308.349)	(3201999.999,1549999.997,5524.126)	[-3507, -259]	[-21.042, -1.554]	[0, 0]	[0, 1]	[0, 1]	[0, 0]	0	0	0	1002636
LD31981549.las	(3199000.002,1550000.002,5297.135)	(3201999.999,1552999.998,5556.547)	[-345, 3473]	[-2.07, 20.838]	[0, 0]	[0, 1]	[0, 1]	[0, 0]	0	0	0	1068285
LD31981552.las	(3199000.002,1553000.000,5210.196)	(3201999.999,1555999.999,5614.395)	[-3030, 3480]	[-18.18, 20.88]	[0, 0]	[0, 1]	[0, 1]	[0, 0]	0	0	0	633859
LD31981555.las	(3199000.001,1556000.001,4742.290)	(3201999.995,1558999.999,11604.711)	[-3512, 2560]	[-21.072, 15.36]	[0, 0]	[0, 1]	[0, 1]	[0, 0]	0	0	0	448856
LD31981558.las	(3199000.001,1559000.006,4960.672)	(3201999.998,1561999.999,11683.664)	[-3518, 673]	[-21.108, 4.038]	[0, 0]	[0, 1]	[0, 1]	[0, 0]	0	0	0	987165
LD31981561.las	(3199000.004,1562000.003,4888.684)	(3201999.999,1564999.998,5902.623)	[505, 3506]	[3.03, 21.036]	[0, 0]	[0, 1]	[0, 1]	[0, 0]	0	0	0	1008482
LD31981564.las	(3199000.001,1565000.000,5067.762)	(3201999.999,1567999.996,11729.422)	[-3527, 3431]	[-21.162, 20.586]	[0, 0]	[0, 1]	[0, 1]	[0, 0]	0	0	0	1059843
LD31981567.las	(3199000.001,1568000.003,5581.173)	(3201999.999,1570999.999,5737.620)	[-1584, 3473]	[-9.504, 20.838]	[0, 0]	[0, 1]	[0, 1]	[0, 0]	0	0	0	542376
LD31981570.las	(3199000.002,1571000.000,5345.983)	(3201999.999,1573999.998,5693.181)	[-1691, 3509]	[-10.146, 21.054]	[0, 0]	[0, 1]	[0, 1]	[0, 0]	0	0	0	460378
LD31981573.las	(3199000.001,1574000.001,5601.570)	(3201999.997,1576999.999,5723.601)	[-3511, 490]	[-21.066, 2.94]	[0, 0]	[0, 1]	[0, 1]	[0, 0]	0	0	0	1018655
LD31981576.las	(3199000.002,1577000.007,5645.510)	(3201999.997,1579999.999,5729.739)	[410, 3473]	[2.46, 20.838]	[0, 0]	[0, 1]	[0, 1]	[0, 0]	0	0	0	941551
LD31981579.las	(3199000.003,1580000.003,5628.211)	(3201999.998,1582999.999,5820.848)	[-3511, 3473]	[-21.066, 20.838]	[0, 0]	[0, 1]	[0, 1]	[0, 0]	0	0	0	1022041
LD31981582.las	(3199000.005,1583000.000,5526.698)	(3201999.997,1585999.999,5924.122)	[-3600, 2095]	[-21.6, 12.57]	[0, 0]	[0, 1]	[0, 1]	[0, 0]	0	0	0	287374
LD31981585.las	(3199000.002,1586000.001,5811.032)	(3201999.997,1588999.997,5911.409)	[-3535, 1151]	[-21.21, 6.906]	[0, 0]	[0, 1]	[0, 1]	[0, 0]	0	0	0	700334
LD31981588.las	(3199000.002,1589000.001,5586.426)	(3201999.998,1592000.000,6077.271)	[-17, 3554]	[-0.102, 21.324]	[0, 0]	[0, 1]	[0, 1]	[0, 0]	0	0	0	1043208
LD31981591.las	(3199000.001,1592000.002,5889.293)	(3201999.998,1594999.997,6101.077)	[-3696, 22]	[-22.176, 0.132]	[0, 0]	[0, 1]	[0, 1]	[0, 0]	0	0	0	1104002
LD31981594.las	(3199000.002,1595000.003,5563.381)	(3201999.999,1597999.999,6169.414)	[-1195, 3591]	[-7.17, 21.546]	[0, 0]	[0, 1]	[0, 1]	[0, 0]	0	0	0	699695
LD31981597.las	(3199000.001,1598000.003,5387.109)	(3201999.999,1600999.999,6155.896)	[-3678, 3642]	[-22.068, 21.852]	[0, 0]	[0, 1]	[0, 1]	[0, 0]	0	0	0	382458
LD31981600.las	(3199000.001,1601000.000,6023.512)	(3201999.999,1603999.993,6165.257)	[-3664, 917]	[-21.984, 5.502]	[0, 0]	[0, 1]	[0, 1]	[0, 0]	0	0	0	933248
LD31981603.las	(3199000.003,1604000.000,6108.383)	(3201999.999,1607000.000,6294.335)	[298, 3742]	[1.788, 22.452]	[0, 0]	[0, 1]	[0, 1]	[0, 0]	0	0	0	1044113
LD31981606.las	(3199000.001,1607000.001,6131.864)	(3201999.996,1608234.442,6292.264)	[-1570, 360]	[-9.42, 2.16]	[0, 0]	[0, 1]	[0, 0]	[0, 0]	0	0	0	0
LD32011396.las	(3202000.000,1397000.003,4617.701)	(3204999.999,1399999.999,4917.858)	[-3415, 3419]	[-20.49, 20.514]	[0, 0]	[0, 1]	[0, 1]	[0, 0]	0	0	62874	863090
LD32011411.las	(3202000.000,1412000.002,4005.199)	(3204999.997,1414999.998,5034.616)	[-3404, 3005]	[-20.424, 18.03]	[0, 0]	[0, 1]	[0, 1]	[0, 0]	0	0	0	631762
LD32011414.las	(3202000.000,1415000.002,3965.018)	(3204999.998,1418000.000,11263.905)	[-3380, 3369]	[-20.28, 20.214]	[0, 0]	[0, 1]	[0, 1]	[0, 0]	0	0	0	318716
LD32011417.las	(3202000.000,1418000.003,4085.648)	(3204999.999,1420999.999,11280.217)	[-713, 3358]	[-4.278, 20.148]	[0, 0]	[0, 1]	[0, 1]	[0, 0]	0	0	0	918569
LD32011420.las	(3202000.000,1421000.002,4224.431)	(3204999.999,1423999.998,5054.964)	[-3423, -514]	[-20.538, -3.084]	[0, 0]	[0, 1]	[0, 1]	[0, 0]	0	0	0	1041695
LD32011423.las	(3202000.000,1424000.001,4108.545)	(3204999.998,1426999.993,11130.772)	[-3387, 3426]	[-20.322, 20.556]	[0, 0]	[0, 1]	[0, 1]	[0, 0]	0	0	0	970605
LD32011426.las	(3202000.000,1427000.001,4249.542)	(3204999.996,1429999.998,11116.589)	[-3440, 3381]	[-20.64, 20.286]	[0, 0]	[0, 1]	[0, 1]	[0, 0]	0	0	0	488018
LD32011429.las	(3202000.002,1430000.000,4598.449)	(3204999.998,1432999.998,5045.416)	[-3479, 2763]	[-20.874, 16.578]	[0, 0]	[0, 1]	[0, 1]	[0, 0]	0	0	0	569665
LD32011432.las	(3202000.000,1433000.002,4857.366)	(3204999.999,1435999.994,4990.485)	[-3441, 361]	[-20.646, 2.166]	[0, 0]	[0, 1]	[0, 1]	[0, 0]	0	0	0	1024444
LD32011435.las	(3202000.000,1436000.003,4884.367)	(3204999.998,1438999.995,4993.845)	[314, 3410]	[1.884, 20.46]	[0, 0]	[0, 1]	[0, 1]	[0, 0]	0	0	0	979719
LD32011438.las	(3202000.000,1439000.001,4860.643)	(3204999.999,1442000.000,4980.863)	[-3426, 905]	[-20.556, 5.43]	[0, 0]	[0, 1]	[0, 1]	[0, 0]	0	0	0	965917
LD32011441.las	(3202000.002,1442000.001,4890.797)	(3204999.999,1444999.999,4994.600)	[-3409, 3410]	[-20.454, 20.46]	[0, 0]	[0, 1]	[0, 1]	[0, 0]	0	0	0	435855
LD32011444.las	(3202000.001,1445000.000,4314.243)	(3204999.999,1447999.999,5025.420)	[-1242, 3402]	[-7.452, 20.412]	[0, 0]	[0, 1]	[0, 1]	[0, 0]	0	0	0	637511
LD32011447.las	(3202000.000,1448000.000,4446.792)	(3204999.998,1450999.999,5122.086)	[-3428, 100]	[-20.568, 0.6]	[0, 0]	[0, 1]	[0, 1]	[0, 0]	0	0	0	1012364
LD32011450.las	(3202000.000,1451000.000,4691.165)	(3204999.999,1454000.000,5049.462)	[-3441, 3377]	[-20.646, 20.262]	[0, 0]	[0, 1]	[0, 1]	[0, 0]	0	0	0	972250
LD32011453.las	(3202000.000,1454000.002,4358.876)	(3204999.997,1457000.000,5012.198)	[-3393, 3141]	[-20.358, 18.846]	[0, 0]	[0, 1]	[0, 1]	[0, 0]	0	0	0	761657
LD32011456.las	(3202000.000,1457000.001,4939.354)	(3204999.998,1459999.999,11291.113)	[-2243, 3411]	[-13.458, 20.466]	[0, 0]	[0, 1]	[0, 1]	[0, 0]	0	0	0	512292
LD32011459.las	(3202000.003,1460000.000,4947.447)	(3204999.999,1462999.999,5050.771)	[-1012, 3373]	[-6.072, 20.238]	[0, 0]	[0, 1]	[0, 1]	[0, 0]	0	0	0	896440
LD32011462.las	(3202000.000,1463000.001,4801.847)	(3204999.999,1465999.998,5079.403)	[-3423, -235]	[-20.538, -1.41]	[0, 0]	[0, 1]	[0, 1]	[0, 0]	0	0	0	1258574
LD32011465.las	(3202000.000,1466000.000,4854.994)	(3204999.995,1468999.998,5080.876)	[-3425, 3387]	[-20.55, 20.322]	[0, 0]	[0, 1]	[0, 1]	[0, 0]	0	0	0	937371
LD32011468.las	(3202000.000,1469000.002,4442.071)	(3204999.999,1471999.999,5111.433)	[-1723, 3389]	[-10.338, 20.334]	[0, 0]	[0, 1]	[0, 1]	[0, 0]	0	0	0	592812

DPH-1.3 Report on ASPRS LAS File Format (Tiled Data) - Informational - continued

File	(Xmin, Ymin, Zmin)	(Xmax, Ymax, Zmax)	Extended Scan Angle	Scan Angle Rank	Scanner Channel	Scan Direction	Edge of Flight Line	User Data	Counts for Synthetic	Key-points	Withheld	Overlap
LD32011471.las	(3202000.003,1472000.001,4443.813)	(3204999.999,1475000.000,5110.731)	[-1714, 3408]	[-10.284, 20.448]	[0, 0]	[0, 1]	[0, 1]	[0, 0]	0	0	0	518864
LD32011474.las	(3202000.001,1475000.006,4444.535)	(3204999.997,1477999.998,11181.054)	[-3442, 492]	[-20.652, 2.952]	[0, 0]	[0, 1]	[0, 1]	[0, 0]	0	0	0	1039633
LD32011477.las	(3202000.001,1478000.000,4773.386)	(3204999.998,1480999.999,5139.091)	[455, 3421]	[2.73, 20.526]	[0, 0]	[0, 1]	[0, 1]	[0, 0]	0	0	0	1079066
LD32011480.las	(3202000.002,1481000.001,4501.566)	(3204999.999,1483999.996,5155.259)	[-3441, 679]	[-20.646, 4.074]	[0, 0]	[0, 1]	[0, 1]	[0, 0]	0	0	0	1084940
LD32011483.las	(3202000.000,1484000.003,4637.865)	(3204999.999,1487000.000,5147.755)	[-1850, 3407]	[-11.1, 20.442]	[0, 0]	[0, 1]	[0, 1]	[0, 0]	0	0	0	404104
LD32011486.las	(3202000.001,1487000.001,4484.732)	(3204999.993,1490000.000,5164.484)	[-1362, 3424]	[-8.172, 20.544]	[0, 0]	[0, 1]	[0, 1]	[0, 0]	0	0	0	620808
LD32011489.las	(3202000.000,1490000.002,4584.472)	(3204999.999,1492999.999,5192.329)	[-3445, 188]	[-20.67, 1.128]	[0, 0]	[0, 1]	[0, 1]	[0, 0]	0	0	0	1082029
LD32011492.las	(3202000.001,1493000.002,4982.070)	(3204999.998,1495999.998,5190.288)	[111, 3431]	[0.666, 20.586]	[0, 0]	[0, 1]	[0, 1]	[0, 0]	0	0	0	977599
LD32011495.las	(3202000.000,1496000.001,4443.009)	(3204999.999,1498999.999,11384.711)	[-3478, 3375]	[-20.868, 20.25]	[0, 0]	[0, 1]	[0, 1]	[0, 0]	0	0	0	754861
LD32011498.las	(3202000.002,1499000.000,4706.670)	(3204999.997,1501999.999,11336.250)	[-3466, 3406]	[-20.796, 20.436]	[0, 0]	[0, 1]	[0, 1]	[0, 0]	0	0	0	518716
LD32011501.las	(3202000.001,1502000.000,4707.336)	(3204999.998,1505000.000,5352.460)	[-3334, 3427]	[-20.004, 20.562]	[0, 0]	[0, 1]	[0, 1]	[0, 0]	0	0	0	793365
LD32011504.las	(3202000.000,1505000.001,4996.253)	(3204999.999,1508000.000,5283.431)	[81, 3446]	[0.486, 20.676]	[0, 0]	[0, 1]	[0, 1]	[0, 0]	0	0	0	1070423
LD32011507.las	(3202000.001,1508000.001,4893.937)	(3204999.999,1510999.998,5327.250)	[-3465, 216]	[-20.79, 1.296]	[0, 0]	[0, 1]	[0, 1]	[0, 0]	0	0	0	964203
LD32011510.las	(3202000.000,1511000.001,5224.242)	(3204999.997,1513999.999,5319.661)	[-1558, 3458]	[-9.348, 20.748]	[0, 0]	[0, 1]	[0, 1]	[0, 0]	0	0	0	588624
LD32011513.las	(3202000.005,1514000.000,5118.162)	(3204999.999,1516999.999,5311.643)	[-1717, 3428]	[-10.302, 20.568]	[0, 0]	[0, 1]	[0, 1]	[0, 0]	0	0	0	426214
LD32011516.las	(3202000.000,1517000.002,5234.130)	(3204999.999,1520000.000,11449.157)	[-3495, 446]	[-20.97, 2.676]	[0, 0]	[0, 1]	[0, 1]	[0, 0]	0	0	0	982447
LD32011519.las	(3202000.000,1520000.002,5156.049)	(3204999.999,1523000.000,5442.909)	[347, 3461]	[2.082, 20.766]	[0, 0]	[0, 1]	[0, 1]	[0, 0]	0	0	0	1163592
LD32011522.las	(3202000.002,1523000.001,5242.155)	(3204999.999,1525999.999,5363.667)	[-3498, 560]	[-20.988, 3.36]	[0, 0]	[0, 1]	[0, 1]	[0, 0]	0	0	0	1114463
LD32011525.las	(3202000.000,1526000.001,5281.180)	(3204999.997,1528999.999,5386.042)	[-1913, 3481]	[-11.478, 20.886]	[0, 0]	[0, 1]	[0, 1]	[0, 0]	0	0	0	421299
LD32011528.las	(3202000.000,1529000.000,5296.148)	(3204999.998,1531999.999,6153.157)	[-1355, 3444]	[-8.13, 20.664]	[0, 0]	[0, 1]	[0, 1]	[0, 0]	0	0	0	673165
LD32011531.las	(3202000.002,1532000.000,5179.353)	(3204999.998,1534999.999,5453.792)	[-3509, 134]	[-21.054, 0.804]	[0, 0]	[0, 1]	[0, 1]	[0, 0]	0	0	0	1053767
LD32011534.las	(3202000.001,1535000.003,5249.402)	(3204999.998,1537999.999,5529.047)	[98, 3469]	[0.588, 20.814]	[0, 0]	[0, 1]	[0, 1]	[0, 0]	0	0	0	1094664
LD32011537.las	(3202000.001,1538000.001,5347.076)	(3204999.998,1541000.000,5649.027)	[-3475, 1009]	[-20.85, 6.054]	[0, 0]	[0, 1]	[0, 1]	[0, 0]	0	0	0	811595
LD32011540.las	(3202000.001,1541000.001,5249.284)	(3204999.999,1544000.000,5493.480)	[-3490, 3460]	[-20.94, 20.76]	[0, 0]	[0, 1]	[0, 1]	[0, 0]	0	0	0	429448
LD32011543.las	(3202000.000,1544000.001,5301.732)	(3204999.998,1546999.999,5500.668)	[-992, 3438]	[-5.952, 20.628]	[0, 0]	[0, 1]	[0, 1]	[0, 0]	0	0	0	849060
LD32011546.las	(3202000.000,1547000.000,5397.670)	(3204999.998,1549999.999,5517.758)	[-3511, -347]	[-21.066, -2.082]	[0, 0]	[0, 1]	[0, 1]	[0, 0]	0	0	0	998564
LD32011549.las	(3202000.000,1550000.000,5309.822)	(3204999.996,1552999.997,5543.490)	[-425, 3476]	[-2.55, 20.856]	[0, 0]	[0, 1]	[0, 1]	[0, 0]	0	0	0	1103161
LD32011552.las	(3202000.000,1553000.001,5129.927)	(3204999.999,1556000.000,11799.051)	[-3489, 3475]	[-20.934, 20.85]	[0, 0]	[0, 1]	[0, 1]	[0, 0]	0	0	0	560201
LD32011555.las	(3202000.000,1556000.001,4754.597)	(3204999.999,1559000.000,11689.002)	[-3511, 3436]	[-21.066, 20.616]	[0, 0]	[0, 1]	[0, 1]	[0, 0]	0	0	0	511603
LD32011558.las	(3202000.001,1559000.011,4885.095)	(3204999.996,1562000.000,5662.049)	[-3527, 605]	[-21.162, 3.63]	[0, 0]	[0, 1]	[0, 1]	[0, 0]	0	0	0	1024784
LD32011561.las	(3202000.001,1562000.001,5285.232)	(3204999.997,1564999.997,5762.751)	[519, 3479]	[3.114, 20.874]	[0, 0]	[0, 1]	[0, 1]	[0, 0]	0	0	0	1045992
LD32011564.las	(3202000.001,1565000.000,5148.458)	(3204999.997,1567999.997,11681.935)	[-3528, 3432]	[-21.168, 20.592]	[0, 0]	[0, 1]	[0, 1]	[0, 0]	0	0	0	1135426
LD32011567.las	(3202000.002,1568000.000,5541.574)	(3204999.999,1570999.999,6441.270)	[-1584, 3517]	[-9.504, 21.102]	[0, 0]	[0, 1]	[0, 1]	[0, 0]	0	0	0	533030
LD32011570.las	(3202000.001,1571000.000,5565.484)	(3204999.996,1573999.999,5773.266)	[-1656, 3507]	[-9.936, 21.042]	[0, 0]	[0, 1]	[0, 1]	[0, 0]	0	0	0	478053
LD32011573.las	(3202000.001,1574000.002,5630.822)	(3204999.998,1576999.999,5755.661)	[-3529, 408]	[-21.174, 2.448]	[0, 0]	[0, 1]	[0, 1]	[0, 0]	0	0	0	1041460
LD32011576.las	(3202000.001,1577000.006,5652.407)	(3204999.999,1579999.998,5749.844)	[267, 3491]	[1.602, 20.946]	[0, 0]	[0, 1]	[0, 1]	[0, 0]	0	0	0	999797
LD32011579.las	(3202000.000,1580000.003,5683.932)	(3204999.999,1582999.999,5842.803)	[-3479, 3489]	[-20.874, 20.934]	[0, 0]	[0, 1]	[0, 1]	[0, 0]	0	0	0	925713
LD32011582.las	(3202000.001,1583000.001,5605.130)	(3204999.996,1585999.999,5889.096)	[-3552, 2116]	[-21.312, 12.696]	[0, 0]	[0, 1]	[0, 1]	[0, 0]	0	0	0	436192
LD32011585.las	(3202000.001,1586000.000,5553.027)	(3204999.998,1589000.000,5903.896)	[-3549, 1147]	[-21.294, 6.882]	[0, 0]	[0, 1]	[0, 1]	[0, 0]	0	0	0	732096
LD32011588.las	(3202000.000,1589000.001,5480.737)	(3204999.998,1592000.000,6051.284)	[22, 3538]	[0.132, 21.228]	[0, 0]	[0, 1]	[0, 1]	[0, 0]	0	0	0	1026298
LD32011591.las	(3202000.004,1592000.003,5919.024)	(3204999.998,1594999.993,6117.963)	[-3662, 102]	[-21.972, 0.612]	[0, 0]	[0, 1]	[0, 1]	[0, 0]	0	0	0	1073522
LD32011594.las	(3202000.000,1595000.004,5696.117)	(3204999.999,1597999.999,6257.645)	[-1353, 3576]	[-8.118, 21.456]	[0, 0]	[0, 1]	[0, 1]	[0, 0]	0	0	0	643007
LD32011597.las	(3202000.000,1598000.001,6065.660)	(3204999.997,1600999.999,6267.012)	[-3681, 3610]	[-22.086, 21.66]	[0, 0]	[0, 1]	[0, 1]	[0, 0]	0	0	0	317786
LD32011600.las	(3202000.003,1601000.000,5425.120)	(3204999.998,1603999.998,6231.349)	[-3669, 886]	[-22.014, 5.316]	[0, 0]	[0, 1]	[0, 1]	[0, 0]	0	0	0	1029953
LD32011603.las	(3202000.000,1604000.002,6100.263)	(3204999.998,1607000.000,6220.677)	[360, 3715]	[2.16, 22.29]	[0, 0]	[0, 1]	[0, 1]	[0, 0]	0	0	0	1049878
LD32011606.las	(3202000.007,1607000.001,6111.589)	(3204999.999,1608293.979,6333.649)	[-1649, 396]	[-9.894, 2.376]	[0, 0]	[0, 1]	[0, 0]	[0, 0]	0	0	0	0
LD32041396.las	(3205000.000,1397000.000,4622.632)	(3207999.997,1399999.999,4916.549)	[-3391, 3420]	[-20.346, 20.52]	[0, 0]	[0, 1]	[0, 1]	[0, 0]	0	0	106214	897936
LD32041399.las	(3205000.000,1400000.000,4596.165)	(3207999.999,1403000.000,6422.372)	[-2206, 3423]	[-13.236, 20.538]	[0, 0]	[0, 1]	[0, 1]	[0, 0]	0	0	3360	291524
LD32041411.las	(3205000.001,1412000.000,4450.939)	(3207999.995,1414999.999,5018.120)	[-3379, 3026]	[-20.274, 18.156]	[0, 0]	[0, 1]	[0, 1]	[0, 0]	0	0	0	586700

DPH-1.3 Report on ASPRS LAS File Format (Tiled Data) - Informational - continued

File	(Xmin, Ymin, Zmin)	(Xmax, Ymax, Zmax)	Extended Scan Angle	Scan Angle Rank	Scanner Channel	Scan Direction	Edge of Flight Line	User Data	Counts for Synthetic	Key-points	Withheld	Overlap
LD32041414.las	(3205000.001,1415000.000,4096.120)	(3207999.998,1417999.998,11127.917)	[-3372, 3339]	[-20.232, 20.034]	[0, 0]	[0, 1]	[0, 1]	[0, 0]	0	0	0	348171
LD32041417.las	(3205000.000,1418000.000,4237.150)	(3207999.997,1420999.996,11303.570)	[-3353, 3350]	[-20.118, 20.1]	[0, 0]	[0, 1]	[0, 1]	[0, 0]	0	0	0	1003447
LD32041420.las	(3205000.002,1421000.006,4251.343)	(3207999.999,1424000.000,5035.298)	[-3428, -568]	[-20.568, -3.408]	[0, 0]	[0, 1]	[0, 1]	[0, 0]	0	0	0	1037346
LD32041423.las	(3205000.000,1424000.003,4022.807)	(3207999.999,1426999.999,11236.198)	[-3419, 3425]	[-20.514, 20.55]	[0, 0]	[0, 1]	[0, 1]	[0, 0]	0	0	0	1061779
LD32041426.las	(3205000.001,1427000.000,4120.835)	(3207999.997,1429999.999,11248.639)	[-3439, 3400]	[-20.634, 20.4]	[0, 0]	[0, 1]	[0, 1]	[0, 0]	0	0	0	522748
LD32041429.las	(3205000.000,1430000.001,4514.840)	(3207999.999,1432999.998,5054.216)	[-3448, 2961]	[-20.688, 17.766]	[0, 0]	[0, 1]	[0, 1]	[0, 0]	0	0	0	625445
LD32041432.las	(3205000.001,1433000.001,4875.958)	(3207999.998,1435999.999,4996.735)	[-3443, 313]	[-20.658, 1.878]	[0, 0]	[0, 1]	[0, 1]	[0, 0]	0	0	0	1091671
LD32041435.las	(3205000.003,1436000.001,4855.010)	(3207999.996,1438999.999,4961.181)	[261, 3403]	[1.566, 20.418]	[0, 0]	[0, 1]	[0, 1]	[0, 0]	0	0	0	1022670
LD32041438.las	(3205000.001,1439000.001,4856.598)	(3207999.999,1442000.000,4981.611)	[-3414, 915]	[-20.484, 5.49]	[0, 0]	[0, 1]	[0, 1]	[0, 0]	0	0	0	910806
LD32041441.las	(3205000.003,1442000.001,4873.894)	(3207999.999,1444999.999,5005.072)	[-3425, 3391]	[-20.55, 20.346]	[0, 0]	[0, 1]	[0, 1]	[0, 0]	0	0	0	513956
LD32041444.las	(3205000.001,1445000.000,4871.709)	(3207999.999,1447999.998,4978.924)	[-1139, 3376]	[-6.834, 20.256]	[0, 0]	[0, 1]	[0, 1]	[0, 0]	0	0	0	660859
LD32041447.las	(3205000.000,1448000.007,4894.432)	(3207999.998,1450999.997,5026.653)	[-3428, -23]	[-20.568, -0.138]	[0, 0]	[0, 1]	[0, 1]	[0, 0]	0	0	0	1076581
LD32041450.las	(3205000.003,1451000.000,4874.193)	(3207999.998,1454000.000,5047.309)	[-3410, 3378]	[-20.46, 20.268]	[0, 0]	[0, 1]	[0, 1]	[0, 0]	0	0	0	2056495
LD32041453.las	(3205000.001,1454000.001,4907.231)	(3207999.999,1457000.000,5039.150)	[-3392, 2944]	[-20.352, 17.664]	[0, 0]	[0, 1]	[0, 1]	[0, 0]	0	0	0	1980508
LD32041456.las	(3205000.000,1457000.001,4895.646)	(3207999.999,1459999.999,5102.779)	[-3397, 3385]	[-20.382, 20.31]	[0, 0]	[0, 1]	[0, 1]	[0, 0]	0	0	0	623910
LD32041459.las	(3205000.000,1460000.000,4939.547)	(3207999.999,1462999.998,5029.137)	[-875, 3385]	[-5.25, 20.31]	[0, 0]	[0, 1]	[0, 1]	[0, 0]	0	0	0	993122
LD32041462.las	(3205000.000,1463000.000,4956.493)	(3207999.999,1465999.993,5052.998)	[-3440, -272]	[-20.64, -1.632]	[0, 0]	[0, 1]	[0, 1]	[0, 0]	0	0	0	1084806
LD32041465.las	(3205000.000,1466000.003,4814.915)	(3207999.999,1468999.998,5092.834)	[-3427, 3398]	[-20.562, 20.388]	[0, 0]	[0, 1]	[0, 1]	[0, 0]	0	0	0	934331
LD32041468.las	(3205000.001,1469000.002,4952.457)	(3207999.999,1471999.998,5129.163)	[-1731, 3388]	[-10.386, 20.328]	[0, 0]	[0, 1]	[0, 1]	[0, 0]	0	0	0	585526
LD32041471.las	(3205000.000,1472000.000,4809.951)	(3207999.999,1475000.000,5103.343)	[-1685, 3412]	[-10.11, 20.472]	[0, 0]	[0, 1]	[0, 1]	[0, 0]	0	0	0	570373
LD32041474.las	(3205000.000,1475000.001,4779.912)	(3207999.999,1477999.998,11304.662)	[-3440, 3401]	[-20.64, 20.406]	[0, 0]	[0, 1]	[0, 1]	[0, 0]	0	0	0	1088021
LD32041477.las	(3205000.002,1478000.004,4316.304)	(3207999.997,1480999.999,5146.118)	[415, 3420]	[2.49, 20.52]	[0, 0]	[0, 1]	[0, 1]	[0, 0]	0	0	0	1064333
LD32041480.las	(3205000.000,1481000.000,4727.582)	(3207999.999,1483999.999,11311.280)	[-3426, 3381]	[-20.556, 20.286]	[0, 0]	[0, 1]	[0, 1]	[0, 0]	0	0	0	1043242
LD32041483.las	(3205000.000,1484000.002,4493.629)	(3207999.999,1487000.000,11445.184)	[-1903, 3408]	[-11.418, 20.448]	[0, 0]	[0, 1]	[0, 1]	[0, 0]	0	0	0	353964
LD32041486.las	(3205000.003,1487000.001,4640.174)	(3207999.999,1489999.999,5162.654)	[-1237, 3406]	[-7.422, 20.436]	[0, 0]	[0, 1]	[0, 1]	[0, 0]	0	0	0	629667
LD32041489.las	(3205000.000,1490000.003,4477.150)	(3207999.999,1492999.995,11515.882)	[-3460, 123]	[-20.76, 0.738]	[0, 0]	[0, 1]	[0, 1]	[0, 0]	0	0	0	1063898
LD32041492.las	(3205000.000,1493000.002,4550.742)	(3207999.999,1495999.998,5199.602)	[96, 3425]	[0.576, 20.55]	[0, 0]	[0, 1]	[0, 1]	[0, 0]	0	0	0	1030365
LD32041495.las	(3205000.001,1496000.000,4548.039)	(3207999.998,1498999.997,5227.693)	[-3473, 1118]	[-20.838, 6.708]	[0, 0]	[0, 1]	[0, 1]	[0, 0]	0	0	0	744256
LD32041498.las	(3205000.002,1499000.001,4656.667)	(3207999.999,1501999.998,5260.062)	[-3460, 2135]	[-20.76, 12.81]	[0, 0]	[0, 1]	[0, 1]	[0, 0]	0	0	0	471667
LD32041501.las	(3205000.000,1502000.001,4378.029)	(3207999.998,1505000.000,5570.471)	[-3330, 3435]	[-19.98, 20.61]	[0, 0]	[0, 1]	[0, 1]	[0, 0]	0	0	0	817767
LD32041504.las	(3205000.000,1505000.003,4602.776)	(3207999.999,1507999.999,5348.536)	[217, 3446]	[1.302, 20.676]	[0, 0]	[0, 1]	[0, 1]	[0, 0]	0	0	0	971724
LD32041507.las	(3205000.002,1508000.005,4506.602)	(3207999.999,1511000.000,11590.266)	[-3476, 3408]	[-20.856, 20.448]	[0, 0]	[0, 1]	[0, 1]	[0, 0]	0	0	0	1038554
LD32041510.las	(3205000.000,1511000.002,5220.741)	(3207999.997,1513999.999,5772.387)	[-1575, 3429]	[-9.45, 20.574]	[0, 0]	[0, 1]	[0, 1]	[0, 0]	0	0	0	601745
LD32041513.las	(3205000.000,1514000.001,5214.051)	(3207999.999,1516999.998,5301.046)	[-1698, 3424]	[-10.188, 20.544]	[0, 0]	[0, 1]	[0, 1]	[0, 0]	0	0	0	494696
LD32041516.las	(3205000.000,1517000.000,5138.047)	(3207999.997,1519999.997,5317.138)	[-3477, 437]	[-20.862, 2.622]	[0, 0]	[0, 1]	[0, 1]	[0, 0]	0	0	0	1065157
LD32041519.las	(3205000.000,1520000.001,4692.710)	(3207999.996,1522999.997,5321.262)	[347, 3456]	[2.082, 20.736]	[0, 0]	[0, 1]	[0, 1]	[0, 0]	0	0	0	1165606
LD32041522.las	(3205000.000,1523000.003,5219.973)	(3207999.999,1526000.000,5336.413)	[-3493, 590]	[-20.958, 3.54]	[0, 0]	[0, 1]	[0, 1]	[0, 0]	0	0	0	1098315
LD32041525.las	(3205000.000,1526000.001,5266.138)	(3207999.998,1528999.997,5352.588)	[-1828, 3474]	[-10.968, 20.844]	[0, 0]	[0, 1]	[0, 1]	[0, 0]	0	0	0	416157
LD32041528.las	(3205000.000,1529000.000,5276.627)	(3207999.999,1531999.998,5420.229)	[-1322, 3432]	[-7.932, 20.592]	[0, 0]	[0, 1]	[0, 1]	[0, 0]	0	0	0	616656
LD32041531.las	(3205000.002,1532000.000,5312.676)	(3207999.999,1534999.995,5436.521)	[-3492, 179]	[-20.952, 1.074]	[0, 0]	[0, 1]	[0, 1]	[0, 0]	0	0	0	1132455
LD32041534.las	(3205000.000,1535000.000,5344.966)	(3207999.999,1537999.999,5450.721)	[126, 3448]	[0.756, 20.688]	[0, 0]	[0, 1]	[0, 1]	[0, 0]	0	0	0	1103826
LD32041537.las	(3205000.000,1538000.001,5255.970)	(3207999.998,1540999.999,5456.997)	[-3476, 1016]	[-20.856, 6.096]	[0, 0]	[0, 1]	[0, 1]	[0, 0]	0	0	0	734040
LD32041540.las	(3205000.001,1541000.001,5376.646)	(3207999.998,1544000.000,5477.312)	[-3477, 3472]	[-20.862, 20.832]	[0, 0]	[0, 1]	[0, 1]	[0, 0]	0	0	0	356016
LD32041543.las	(3205000.001,1544000.001,5398.208)	(3207999.997,1546999.999,5510.671)	[-958, 3438]	[-5.748, 20.628]	[0, 0]	[0, 1]	[0, 1]	[0, 0]	0	0	0	889880
LD32041546.las	(3205000.000,1547000.001,5155.820)	(3207999.999,1549999.993,5531.272)	[-3495, -426]	[-20.97, -2.556]	[0, 0]	[0, 1]	[0, 1]	[0, 0]	0	0	0	969727
LD32041549.las	(3205000.000,1550000.001,5389.566)	(3207999.998,1552999.997,5511.580)	[-463, 3473]	[-2.778, 20.838]	[0, 0]	[0, 1]	[0, 1]	[0, 0]	0	0	0	1128701
LD32041552.las	(3205000.001,1553000.000,5074.265)	(3207999.998,1555999.999,5609.083)	[-2954, 3461]	[-17.724, 20.766]	[0, 0]	[0, 1]	[0, 1]	[0, 0]	0	0	0	652331
LD32041555.las	(3205000.000,1556000.002,4797.303)	(3207999.998,1558999.999,11642.667)	[-3508, 2618]	[-21.048, 15.708]	[0, 0]	[0, 1]	[0, 1]	[0, 0]	0	0	0	460650
LD32041558.las	(3205000.001,1559000.002,4894.501)	(3207999.999,1562000.000,11614.075)	[-3510, 3439]	[-21.06, 20.634]	[0, 0]	[0, 1]	[0, 1]	[0, 0]	0	0	0	1095116

DPH-1.3 Report on ASPRS LAS File Format (Tiled Data) - Informational - continued

File	(Xmin, Ymin, Zmin)	(Xmax, Ymax, Zmax)	Extended Scan Angle	Scan Angle Rank	Scanner Channel	Scan Direction	Edge of Flight Line	User Data	Counts for Synthetic	Key-points	Withheld	Overlap
LD32041561.las	(3205000.000,1562000.004,4848.415)	(3207999.999,1564999.984,5710.064)	[590, 3459]	[3.54, 20.754]	[0, 0]	[0, 1]	[0, 1]	[0, 0]	0	0	0	1001436
LD32041564.las	(3205000.000,1565000.000,4856.066)	(3207999.997,1567999.995,11598.343)	[-3510, 3409]	[-21.06, 20.454]	[0, 0]	[0, 1]	[0, 1]	[0, 0]	0	0	0	1100918
LD32041567.las	(3205000.000,1568000.000,5574.359)	(3207999.999,1570999.998,5682.498)	[-1617, 3474]	[-9.702, 20.844]	[0, 0]	[0, 1]	[0, 1]	[0, 0]	0	0	0	473700
LD32041570.las	(3205000.000,1571000.000,5577.833)	(3207999.994,1574000.000,5708.023)	[-1574, 3456]	[-9.444, 20.736]	[0, 0]	[0, 1]	[0, 1]	[0, 0]	0	0	0	470611
LD32041573.las	(3205000.000,1574000.008,5620.684)	(3207999.999,1577000.000,5770.864)	[-3510, 265]	[-21.06, 1.59]	[0, 0]	[0, 1]	[0, 1]	[0, 0]	0	0	0	974107
LD32041576.las	(3205000.000,1577000.001,5660.517)	(3207999.999,1579999.996,5767.718)	[157, 3488]	[0.942, 20.928]	[0, 0]	[0, 1]	[0, 1]	[0, 0]	0	0	0	983722
LD32041579.las	(3205000.000,1580000.002,5680.694)	(3207999.999,1582999.999,5837.295)	[-3435, 3483]	[-20.61, 20.898]	[0, 0]	[0, 1]	[0, 1]	[0, 0]	0	0	0	880051
LD32041582.las	(3205000.000,1583000.000,5716.872)	(3207999.999,1585999.999,6513.894)	[-3566, 2146]	[-21.396, 12.876]	[0, 0]	[0, 1]	[0, 1]	[0, 0]	0	0	0	397349
LD32041585.las	(3205000.000,1586000.000,5758.023)	(3207999.999,1589000.000,5918.374)	[-3544, 1117]	[-21.264, 6.702]	[0, 0]	[0, 1]	[0, 1]	[0, 0]	0	0	0	731755
LD32041588.las	(3205000.000,1589000.001,5402.013)	(3207999.999,1591999.999,6041.481)	[103, 3544]	[0.618, 21.264]	[0, 0]	[0, 1]	[0, 1]	[0, 0]	0	0	0	1019473
LD32041591.las	(3205000.001,1592000.001,5549.228)	(3207999.998,1594999.999,7468.125)	[-3627, 142]	[-21.762, 0.852]	[0, 0]	[0, 1]	[0, 1]	[0, 0]	0	0	0	1029905
LD32041594.las	(3205000.000,1595000.002,6027.111)	(3207999.999,1597999.999,6234.719)	[-1485, 3624]	[-8.91, 21.744]	[0, 0]	[0, 1]	[0, 1]	[0, 0]	0	0	0	606691
LD32041597.las	(3205000.000,1598000.000,6147.130)	(3207999.997,1600999.998,6262.166)	[-2036, 3609]	[-12.216, 21.654]	[0, 0]	[0, 1]	[0, 1]	[0, 0]	0	0	0	354017
LD32041600.las	(3205000.001,1601000.000,6106.399)	(3207999.999,1603999.999,6241.201)	[-3677, 866]	[-22.062, 5.196]	[0, 0]	[0, 1]	[0, 1]	[0, 0]	0	0	0	989647
LD32041603.las	(3205000.000,1604000.000,6075.939)	(3207999.998,1607000.000,6203.101)	[386, 3675]	[2.316, 22.05]	[0, 0]	[0, 1]	[0, 1]	[0, 0]	0	0	0	1010791
LD32041606.las	(3205000.024,1607000.004,6115.860)	(3207999.992,1608346.468,6246.543)	[-1693, 426]	[-10.158, 2.556]	[0, 0]	[0, 1]	[0, 0]	[0, 0]	0	0	0	0
LD32071396.las	(3208000.000,1397000.002,4716.536)	(3211000.000,1399999.998,4908.665)	[-3379, 3179]	[-20.274, 19.074]	[0, 0]	[0, 1]	[0, 1]	[0, 0]	0	0	0	833369
LD32071411.las	(3208000.001,1412000.002,4299.624)	(3211000.000,1414999.999,5213.195)	[-3378, 2986]	[-20.268, 17.916]	[0, 0]	[0, 1]	[0, 1]	[0, 0]	0	0	0	393052
LD32071414.las	(3208000.003,1415000.004,4129.362)	(3210999.999,1417999.993,11118.744)	[-3350, 3353]	[-20.1, 20.118]	[0, 0]	[0, 1]	[0, 1]	[0, 0]	0	0	0	241861
LD32071417.las	(3208000.000,1418000.000,4203.788)	(3210999.999,1420999.995,5093.992)	[-571, 3355]	[-3.426, 20.13]	[0, 0]	[0, 1]	[0, 1]	[0, 0]	0	0	0	1024094
LD32071420.las	(3208000.005,1421000.002,4279.388)	(3210999.998,1424000.000,5052.634)	[-3436, -513]	[-20.616, -3.078]	[0, 0]	[0, 1]	[0, 1]	[0, 0]	0	0	0	1070179
LD32071423.las	(3208000.001,1424000.001,4230.907)	(3211000.000,1426999.996,11132.471)	[-3418, 3409]	[-20.508, 20.454]	[0, 0]	[0, 1]	[0, 1]	[0, 0]	0	0	0	1014455
LD32071426.las	(3208000.002,1427000.000,4087.098)	(3210999.997,1429999.999,11144.220)	[-3418, 3408]	[-20.508, 20.448]	[0, 0]	[0, 1]	[0, 1]	[0, 0]	0	0	0	408212
LD32071429.las	(3208000.003,1430000.001,4552.770)	(3210999.999,1432999.997,5078.353)	[-3427, 2961]	[-20.562, 17.766]	[0, 0]	[0, 1]	[0, 1]	[0, 0]	0	0	0	590370
LD32071432.las	(3208000.000,1433000.000,4791.378)	(3210999.999,1435999.999,4984.885)	[-3447, 260]	[-20.682, 1.56]	[0, 0]	[0, 1]	[0, 1]	[0, 0]	0	0	0	1062087
LD32071435.las	(3208000.001,1436000.002,4826.506)	(3210999.999,1438999.998,4893.301)	[238, 3383]	[1.428, 20.298]	[0, 0]	[0, 1]	[0, 1]	[0, 0]	0	0	0	1044583
LD32071438.las	(3208000.002,1439000.002,4816.372)	(3210999.999,1442000.000,4951.775)	[-3412, 891]	[-20.472, 5.346]	[0, 0]	[0, 1]	[0, 1]	[0, 0]	0	0	0	943241
LD32071441.las	(3208000.000,1442000.001,4867.339)	(3211000.000,1444999.999,4940.883)	[-3426, 3387]	[-20.556, 20.322]	[0, 0]	[0, 1]	[0, 1]	[0, 0]	0	0	0	440596
LD32071444.las	(3208000.001,1445000.000,4869.784)	(3210999.999,1447999.999,5033.533)	[-1106, 3376]	[-6.636, 20.256]	[0, 0]	[0, 1]	[0, 1]	[0, 0]	0	0	0	722430
LD32071447.las	(3208000.000,1448000.005,4886.539)	(3210999.999,1450999.999,5063.097)	[-3413, -108]	[-20.478, -0.648]	[0, 0]	[0, 1]	[0, 1]	[0, 0]	0	0	0	1021328
LD32071450.las	(3208000.001,1451000.000,4516.471)	(3211000.000,1454000.000,5143.943)	[-3415, 3376]	[-20.49, 20.256]	[0, 0]	[0, 1]	[0, 1]	[0, 0]	0	0	0	2108018
LD32071453.las	(3208000.000,1454000.001,4892.615)	(3211000.000,1457000.000,5017.267)	[-3391, 2964]	[-20.346, 17.784]	[0, 0]	[0, 1]	[0, 1]	[0, 0]	0	0	0	2344665
LD32071456.las	(3208000.001,1457000.001,4686.031)	(3211000.000,1459999.999,5003.044)	[-3412, 3376]	[-20.472, 20.256]	[0, 0]	[0, 1]	[0, 1]	[0, 0]	0	0	0	676159
LD32071459.las	(3208000.000,1460000.000,4929.810)	(3210999.999,1462999.997,5046.958)	[-819, 3388]	[-4.914, 20.328]	[0, 0]	[0, 1]	[0, 1]	[0, 0]	0	0	0	1036126
LD32071462.las	(3208000.002,1463000.001,4967.828)	(3211000.000,1465999.998,5072.893)	[-3425, -318]	[-20.55, -1.908]	[0, 0]	[0, 1]	[0, 1]	[0, 0]	0	0	0	1084815
LD32071465.las	(3208000.005,1466000.000,4972.162)	(3211000.000,1468999.998,11436.250)	[-3441, 3395]	[-20.646, 20.37]	[0, 0]	[0, 1]	[0, 1]	[0, 0]	0	0	0	946721
LD32071468.las	(3208000.001,1469000.005,4956.657)	(3210999.999,1471999.998,11204.784)	[-1703, 3389]	[-10.218, 20.334]	[0, 0]	[0, 1]	[0, 1]	[0, 0]	0	0	0	537753
LD32071471.las	(3208000.000,1472000.000,4916.398)	(3210999.998,1474999.997,5404.914)	[-1623, 3409]	[-9.738, 20.454]	[0, 0]	[0, 1]	[0, 1]	[0, 0]	0	0	0	532322
LD32071474.las	(3208000.001,1475000.002,4232.889)	(3210999.998,1478000.000,5210.925)	[-3426, 420]	[-20.556, 2.52]	[0, 0]	[0, 1]	[0, 1]	[0, 0]	0	0	0	1089446
LD32071477.las	(3208000.000,1478000.000,4957.146)	(3210999.998,1480999.999,5147.785)	[390, 3410]	[2.34, 20.46]	[0, 0]	[0, 1]	[0, 1]	[0, 0]	0	0	0	1112242
LD32071480.las	(3208000.001,1481000.000,4802.133)	(3210999.997,1483999.999,5175.738)	[-3443, 788]	[-20.658, 4.728]	[0, 0]	[0, 1]	[0, 1]	[0, 0]	0	0	0	1059364
LD32071483.las	(3208000.000,1484000.000,4910.161)	(3210999.998,1487000.000,5227.814)	[-1983, 3414]	[-11.898, 20.484]	[0, 0]	[0, 1]	[0, 1]	[0, 0]	0	0	0	340686
LD32071486.las	(3208000.001,1487000.001,4529.975)	(3210999.998,1489999.999,11452.123)	[-1206, 3411]	[-7.236, 20.466]	[0, 0]	[0, 1]	[0, 1]	[0, 0]	0	0	0	664960
LD32071489.las	(3208000.000,1490000.004,4496.707)	(3210999.999,1492999.999,5182.585)	[-3447, 95]	[-20.682, 0.57]	[0, 0]	[0, 1]	[0, 1]	[0, 0]	0	0	0	1041278
LD32071492.las	(3208000.000,1493000.001,4553.318)	(3210999.999,1495999.999,11538.907)	[-6, 3423]	[-0.036, 20.538]	[0, 0]	[0, 1]	[0, 1]	[0, 0]	0	0	0	1061857
LD32071495.las	(3208000.001,1496000.000,4740.739)	(3211000.000,1498999.998,5284.071)	[-3444, 1074]	[-20.664, 6.444]	[0, 0]	[0, 1]	[0, 1]	[0, 0]	0	0	0	746318
LD32071498.las	(3208000.000,1499000.000,4916.476)	(3210999.998,1501999.999,5228.713)	[-3459, 2008]	[-20.754, 12.048]	[0, 0]	[0, 1]	[0, 1]	[0, 0]	0	0	0	436657
LD32071501.las	(3208000.001,1502000.001,5093.136)	(3211000.000,1504999.996,5228.421)	[-3399, 3427]	[-20.394, 20.562]	[0, 0]	[0, 1]	[0, 1]	[0, 0]	0	0	0	886168
LD32071504.las	(3208000.000,1505000.001,5166.437)	(3210999.999,1508000.000,5231.696)	[343, 3423]	[2.058, 20.538]	[0, 0]	[0, 1]	[0, 1]	[0, 0]	0	0	0	986554

DPH-1.3 Report on ASPRS LAS File Format (Tiled Data) - Informational - continued

File	(Xmin, Ymin, Zmin)	(Xmax, Ymax, Zmax)	Extended Scan Angle	Scan Angle Rank	Scanner Channel	Scan Direction	Edge of Flight Line	User Data	Counts for Synthetic	Key-points	Withheld	Overlap
LD32071507.las	(3208000.000,1508000.001,5192.280)	(3211000.000,1511000.000,5248.710)	[-3475, 421]	[-20.85, 2.526]	[0, 0]	[0, 1]	[0, 1]	[0, 0]	0	0	0	1059757
LD32071510.las	(3208000.001,1511000.001,5204.753)	(3210999.999,1513999.999,5271.646)	[-1525, 3439]	[-9.15, 20.634]	[0, 0]	[0, 1]	[0, 1]	[0, 0]	0	0	0	551537
LD32071513.las	(3208000.003,1514000.001,5215.108)	(3211000.000,1516999.996,5319.674)	[-1645, 3423]	[-9.87, 20.538]	[0, 0]	[0, 1]	[0, 1]	[0, 0]	0	0	0	443881
LD32071516.las	(3208000.004,1517000.002,5211.446)	(3210999.999,1519999.999,11623.057)	[-3477, 488]	[-20.862, 2.928]	[0, 0]	[0, 1]	[0, 1]	[0, 0]	0	0	0	1026599
LD32071519.las	(3208000.000,1520000.001,5093.759)	(3211000.000,1522999.998,5319.228)	[438, 3440]	[2.628, 20.64]	[0, 0]	[0, 1]	[0, 1]	[0, 0]	0	0	0	1059980
LD32071522.las	(3208000.002,1523000.003,4792.960)	(3210999.998,1526000.000,5379.802)	[-3505, 657]	[-21.03, 3.942]	[0, 0]	[0, 1]	[0, 1]	[0, 0]	0	0	0	1099546
LD32071525.las	(3208000.000,1526000.004,5296.777)	(3211000.000,1528999.999,5405.996)	[-2025, 3439]	[-12.15, 20.634]	[0, 0]	[0, 1]	[0, 1]	[0, 0]	0	0	0	368236
LD32071528.las	(3208000.002,1529000.000,5332.516)	(3211000.000,1531999.999,11473.087)	[-3451, 3474]	[-20.706, 20.844]	[0, 0]	[0, 1]	[0, 1]	[0, 0]	0	0	0	698326
LD32071531.las	(3208000.000,1532000.002,5377.233)	(3211000.000,1534999.999,5453.847)	[-3478, 158]	[-20.868, 0.948]	[0, 0]	[0, 1]	[0, 1]	[0, 0]	0	0	0	1092846
LD32071534.las	(3208000.000,1535000.005,5387.850)	(3211000.000,1537999.999,5483.165)	[98, 3432]	[0.588, 20.592]	[0, 0]	[0, 1]	[0, 1]	[0, 0]	0	0	0	1104110
LD32071537.las	(3208000.002,1538000.001,5294.510)	(3211000.000,1541000.000,5480.435)	[-3458, 1086]	[-20.748, 6.516]	[0, 0]	[0, 1]	[0, 1]	[0, 0]	0	0	0	768285
LD32071540.las	(3208000.000,1541000.001,5387.410)	(3210999.999,1544000.000,5466.646)	[-3475, 3456]	[-20.85, 20.736]	[0, 0]	[0, 1]	[0, 1]	[0, 0]	0	0	0	366106
LD32071543.las	(3208000.001,1544000.001,5356.121)	(3211000.000,1546999.999,5489.274)	[-944, 3436]	[-5.664, 20.616]	[0, 0]	[0, 1]	[0, 1]	[0, 0]	0	0	0	933772
LD32071546.las	(3208000.000,1547000.002,5049.786)	(3211000.000,1549999.997,5500.947)	[-3476, -416]	[-20.856, -2.496]	[0, 0]	[0, 1]	[0, 1]	[0, 0]	0	0	0	981589
LD32071549.las	(3208000.000,1550000.001,5386.633)	(3211000.000,1552999.998,5532.676)	[-459, 3450]	[-2.754, 20.7]	[0, 0]	[0, 1]	[0, 1]	[0, 0]	0	0	0	1127304
LD32071552.las	(3208000.003,1553000.000,5270.646)	(3210999.998,1556000.000,5586.541)	[-2913, 3448]	[-17.478, 20.688]	[0, 0]	[0, 1]	[0, 1]	[0, 0]	0	0	0	607699
LD32071555.las	(3208000.000,1556000.001,4731.191)	(3211000.000,1558999.996,11642.808)	[-3494, 2545]	[-20.964, 15.27]	[0, 0]	[0, 1]	[0, 1]	[0, 0]	0	0	0	495641
LD32071558.las	(3208000.000,1559000.001,4851.644)	(3210999.998,1561999.997,5585.717)	[-3488, 641]	[-20.928, 3.846]	[0, 0]	[0, 1]	[0, 1]	[0, 0]	0	0	0	1007878
LD32071561.las	(3208000.002,1562000.001,5139.179)	(3210999.999,1564999.999,5681.649)	[630, 3441]	[3.78, 20.646]	[0, 0]	[0, 1]	[0, 1]	[0, 0]	0	0	0	969494
LD32071564.las	(3208000.001,1565000.001,4857.402)	(3211000.000,1567999.999,5761.806)	[-3511, 658]	[-21.066, 3.948]	[0, 0]	[0, 1]	[0, 1]	[0, 0]	0	0	0	1106502
LD32071567.las	(3208000.004,1568000.000,5555.865)	(3211000.000,1570999.999,5640.412)	[-1833, 3473]	[-10.998, 20.838]	[0, 0]	[0, 1]	[0, 1]	[0, 0]	0	0	0	436725
LD32071570.las	(3208000.000,1571000.000,5571.551)	(3211000.000,1574000.000,6022.869)	[-1441, 3474]	[-8.646, 20.844]	[0, 0]	[0, 1]	[0, 1]	[0, 0]	0	0	0	542741
LD32071573.las	(3208000.002,1574000.004,5512.781)	(3211000.000,1576999.998,5715.681)	[-3527, 177]	[-21.162, 1.062]	[0, 0]	[0, 1]	[0, 1]	[0, 0]	0	0	0	1022418
LD32071576.las	(3208000.000,1577000.004,5632.187)	(3211000.000,1579999.999,5739.503)	[142, 3476]	[0.852, 20.856]	[0, 0]	[0, 1]	[0, 1]	[0, 0]	0	0	0	1050480
LD32071579.las	(3208000.004,1580000.000,5563.063)	(3210999.998,1582999.999,6312.136)	[-3412, 3452]	[-20.472, 20.712]	[0, 0]	[0, 1]	[0, 1]	[0, 0]	0	0	0	893477
LD32071582.las	(3208000.003,1583000.000,5447.430)	(3211000.000,1585999.999,5808.312)	[-3575, 2194]	[-21.45, 13.164]	[0, 0]	[0, 1]	[0, 1]	[0, 0]	0	0	0	369920
LD32071585.las	(3208000.000,1586000.000,5745.881)	(3211000.000,1589000.000,7374.355)	[-3530, 1081]	[-21.18, 6.486]	[0, 0]	[0, 1]	[0, 1]	[0, 0]	0	0	0	789227
LD32071588.las	(3208000.000,1589000.002,5883.397)	(3211000.000,1592000.000,7380.668)	[142, 3571]	[0.852, 21.426]	[0, 0]	[0, 1]	[0, 1]	[0, 0]	0	0	0	1017181
LD32071591.las	(3208000.001,1592000.002,5954.798)	(3210999.999,1595000.000,7407.679)	[-3663, 157]	[-21.978, 0.942]	[0, 0]	[0, 1]	[0, 1]	[0, 0]	0	0	0	1014737
LD32071594.las	(3208000.000,1595000.007,6024.401)	(3210999.998,1597999.999,6231.858)	[-1507, 3682]	[-9.042, 22.092]	[0, 0]	[0, 1]	[0, 1]	[0, 0]	0	0	0	648008
LD32071597.las	(3208000.000,1598000.000,5449.418)	(3211000.000,1600999.999,6248.058)	[-2038, 3643]	[-12.228, 21.858]	[0, 0]	[0, 1]	[0, 1]	[0, 0]	0	0	0	418031
LD32071600.las	(3208000.000,1601000.002,6031.222)	(3210999.999,1603999.997,6197.478)	[-3697, 810]	[-22.182, 4.86]	[0, 0]	[0, 1]	[0, 1]	[0, 0]	0	0	0	1010545
LD32071603.las	(3208000.002,1604000.002,6038.069)	(3211000.000,1607000.000,6299.587)	[427, 3655]	[2.562, 21.93]	[0, 0]	[0, 1]	[0, 1]	[0, 0]	0	0	0	977590
LD32071606.las	(3208000.004,1607000.003,6150.349)	(3210999.987,1608439.116,6238.613)	[-1710, 596]	[-10.26, 3.576]	[0, 0]	[0, 1]	[0, 0]	[0, 0]	0	0	0	0
LD32101396.las	(3211000.002,1397000.000,4705.545)	(3213999.999,1399999.999,4847.950)	[-3380, 2970]	[-20.28, 17.82]	[0, 0]	[0, 1]	[0, 1]	[0, 0]	0	0	0	916318
LD32101411.las	(3211000.003,1412000.001,4219.129)	(3213999.997,1414999.999,11031.504)	[-3393, 2906]	[-20.358, 17.436]	[0, 0]	[0, 1]	[0, 1]	[0, 0]	0	0	0	270476
LD32101414.las	(3211000.005,1415000.000,4069.992)	(3213999.997,1417999.997,11079.745)	[-3388, 3353]	[-20.328, 20.118]	[0, 0]	[0, 1]	[0, 1]	[0, 0]	0	0	0	294319
LD32101417.las	(3211000.001,1418000.004,4082.039)	(3213999.998,1420999.999,11119.942)	[-3403, 3373]	[-20.418, 20.238]	[0, 0]	[0, 1]	[0, 1]	[0, 0]	0	0	0	980590
LD32101420.las	(3211000.003,1421000.000,4130.215)	(3213999.998,1423999.998,5047.280)	[-3428, -466]	[-20.568, -2.796]	[0, 0]	[0, 1]	[0, 1]	[0, 0]	0	0	0	1081524
LD32101423.las	(3211000.000,1424000.003,4209.614)	(3214000.000,1427000.000,11114.712)	[-3412, 3392]	[-20.472, 20.352]	[0, 0]	[0, 1]	[0, 1]	[0, 0]	0	0	0	1025914
LD32101426.las	(3211000.004,1427000.001,4220.687)	(3213999.999,1429999.999,11117.222)	[-3405, 3405]	[-20.43, 20.43]	[0, 0]	[0, 1]	[0, 1]	[0, 0]	0	0	0	502699
LD32101429.las	(3211000.001,1430000.002,4246.310)	(3214000.000,1432999.998,5083.241)	[-3412, 2918]	[-20.472, 17.508]	[0, 0]	[0, 1]	[0, 1]	[0, 0]	0	0	0	651570
LD32101432.las	(3211000.001,1433000.000,4812.720)	(3214000.000,1435999.998,4888.632)	[-3425, 241]	[-20.55, 1.446]	[0, 0]	[0, 1]	[0, 1]	[0, 0]	0	0	0	1134728
LD32101435.las	(3211000.002,1436000.001,4831.588)	(3214000.000,1438999.999,4903.638)	[179, 3380]	[1.074, 20.28]	[0, 0]	[0, 1]	[0, 1]	[0, 0]	0	0	0	1036567
LD32101438.las	(3211000.004,1439000.004,4852.057)	(3214000.000,1442000.000,4920.784)	[-3409, 904]	[-20.454, 5.424]	[0, 0]	[0, 1]	[0, 1]	[0, 0]	0	0	0	882098
LD32101441.las	(3211000.001,1442000.001,4862.041)	(3213999.999,1444999.999,4950.138)	[-3388, 3388]	[-20.328, 20.328]	[0, 0]	[0, 1]	[0, 1]	[0, 0]	0	0	0	408063
LD32101444.las	(3211000.002,1445000.001,4850.092)	(3214000.000,1447999.999,5590.947)	[-1115, 3378]	[-6.69, 20.268]	[0, 0]	[0, 1]	[0, 1]	[0, 0]	0	0	0	726947
LD32101447.las	(3211000.001,1448000.002,4856.493)	(3214000.000,1450999.999,5667.433)	[-3411, -45]	[-20.466, -0.27]	[0, 0]	[0, 1]	[0, 1]	[0, 0]	0	0	0	1035787
LD32101450.las	(3211000.001,1451000.002,4899.029)	(3213999.999,1454000.000,5000.922)	[-3394, 3373]	[-20.364, 20.238]	[0, 0]	[0, 1]	[0, 1]	[0, 0]	0	0	0	2211816

DPH-1.3 Report on ASPRS LAS File Format (Tiled Data) - Informational - continued

File	(Xmin, Ymin, Zmin)	(Xmax, Ymax, Zmax)	Extended Scan Angle	Scan Angle Rank	Scanner Channel	Scan Direction	Edge of Flight Line	User Data	Counts for Synthetic	Key-points	Withheld	Overlap
LD32101453.las	(3211000.003,1454000.001,4884.672)	(3214000.000,1457000.000,5062.060)	[-3373, 2941]	[-20.238, 17.646]	[0, 0]	[0, 1]	[0, 1]	[0, 0]	0	0	0	2500192
LD32101456.las	(3211000.001,1457000.001,4895.676)	(3214000.000,1459999.997,5131.811)	[-3376, 3376]	[-20.256, 20.256]	[0, 0]	[0, 1]	[0, 1]	[0, 0]	0	0	0	793859
LD32101459.las	(3211000.001,1460000.000,4942.589)	(3214000.000,1462999.993,5224.812)	[-789, 3390]	[-4.734, 20.34]	[0, 0]	[0, 1]	[0, 1]	[0, 0]	0	0	0	1038254
LD32101462.las	(3211000.001,1463000.000,4539.929)	(3214000.000,1465999.998,5039.081)	[-3407, -418]	[-20.442, -2.508]	[0, 0]	[0, 1]	[0, 1]	[0, 0]	0	0	0	1098594
LD32101465.las	(3211000.002,1466000.001,4508.118)	(3214000.000,1468999.998,10782.229)	[-3433, 3386]	[-20.598, 20.316]	[0, 0]	[0, 1]	[0, 1]	[0, 0]	0	0	0	998519
LD32101468.las	(3211000.001,1469000.001,4622.668)	(3213999.999,1471999.998,11279.771)	[-3413, 3387]	[-20.478, 20.322]	[0, 0]	[0, 1]	[0, 1]	[0, 0]	0	0	0	491376
LD32101471.las	(3211000.002,1472000.000,4425.240)	(3214000.000,1474999.999,5066.673)	[-1523, 3415]	[-9.138, 20.49]	[0, 0]	[0, 1]	[0, 1]	[0, 0]	0	0	0	524937
LD32101474.las	(3211000.000,1475000.003,4802.290)	(3214000.000,1477999.997,11179.420)	[-3424, 397]	[-20.544, 2.382]	[0, 0]	[0, 1]	[0, 1]	[0, 0]	0	0	0	1061600
LD32101477.las	(3211000.003,1478000.003,4452.964)	(3213999.998,1480999.999,5108.838)	[353, 3408]	[2.118, 20.448]	[0, 0]	[0, 1]	[0, 1]	[0, 0]	0	0	0	1035295
LD32101480.las	(3211000.001,1481000.000,4543.455)	(3214000.000,1483999.999,5291.184)	[-3442, 836]	[-20.652, 5.016]	[0, 0]	[0, 1]	[0, 1]	[0, 0]	0	0	0	1010805
LD32101483.las	(3211000.004,1484000.000,4583.567)	(3214000.000,1486999.999,5189.192)	[-3439, 3406]	[-20.634, 20.436]	[0, 0]	[0, 1]	[0, 1]	[0, 0]	0	0	0	305909
LD32101486.las	(3211000.001,1487000.001,4522.045)	(3214000.000,1489999.996,11165.148)	[-3422, 3408]	[-20.532, 20.448]	[0, 0]	[0, 1]	[0, 1]	[0, 0]	0	0	0	689693
LD32101489.las	(3211000.001,1490000.002,4705.630)	(3213999.999,1493000.000,11354.689)	[-3438, -7]	[-20.628, -0.042]	[0, 0]	[0, 1]	[0, 1]	[0, 0]	0	0	0	1054691
LD32101492.las	(3211000.003,1493000.004,4376.848)	(3213999.997,1495999.998,5174.196)	[-125, 3411]	[-0.75, 20.466]	[0, 0]	[0, 1]	[0, 1]	[0, 0]	0	0	0	1102508
LD32101495.las	(3211000.002,1496000.000,4642.819)	(3214000.000,1498999.999,5182.060)	[-3483, 1157]	[-20.898, 6.942]	[0, 0]	[0, 1]	[0, 1]	[0, 0]	0	0	0	702334
LD32101498.las	(3211000.001,1499000.000,4808.819)	(3213999.997,1501999.999,5197.877)	[-3429, 2046]	[-20.574, 12.276]	[0, 0]	[0, 1]	[0, 1]	[0, 0]	0	0	0	319708
LD32101501.las	(3211000.001,1502000.001,4899.728)	(3213999.997,1505000.000,5229.904)	[-3426, 3439]	[-20.556, 20.634]	[0, 0]	[0, 1]	[0, 1]	[0, 0]	0	0	0	961604
LD32101504.las	(3211000.001,1505000.005,4870.774)	(3214000.000,1507999.999,5314.340)	[416, 3423]	[2.496, 20.538]	[0, 0]	[0, 1]	[0, 1]	[0, 0]	0	0	0	974237
LD32101507.las	(3211000.003,1508000.005,4702.609)	(3213999.998,1511000.000,5239.415)	[-3460, 443]	[-20.76, 2.658]	[0, 0]	[0, 1]	[0, 1]	[0, 0]	0	0	0	1091130
LD32101510.las	(3211000.001,1511000.002,5193.060)	(3213999.997,1513999.999,5255.298)	[-1495, 3425]	[-8.97, 20.55]	[0, 0]	[0, 1]	[0, 1]	[0, 0]	0	0	0	570411
LD32101513.las	(3211000.005,1514000.000,5192.335)	(3213999.998,1516999.998,5274.110)	[-1614, 3419]	[-9.684, 20.514]	[0, 0]	[0, 1]	[0, 1]	[0, 0]	0	0	0	453296
LD32101516.las	(3211000.001,1517000.000,4492.445)	(3213999.999,1520000.000,5273.821)	[-3458, 491]	[-20.748, 2.946]	[0, 0]	[0, 1]	[0, 1]	[0, 0]	0	0	0	1150761
LD32101519.las	(3211000.002,1520000.001,5090.311)	(3213999.996,1523000.000,5336.334)	[426, 3437]	[2.556, 20.622]	[0, 0]	[0, 1]	[0, 1]	[0, 0]	0	0	0	1134028
LD32101522.las	(3211000.001,1523000.002,5246.108)	(3213999.999,1525999.996,5421.731)	[-3492, 754]	[-20.952, 4.524]	[0, 0]	[0, 1]	[0, 1]	[0, 0]	0	0	0	979531
LD32101525.las	(3211000.003,1526000.001,5298.887)	(3214000.000,1528999.998,5446.200)	[-2290, 3458]	[-13.74, 20.748]	[0, 0]	[0, 1]	[0, 1]	[0, 0]	0	0	0	369936
LD32101528.las	(3211000.001,1529000.003,5314.251)	(3214000.000,1531999.999,5756.747)	[-1305, 3473]	[-7.83, 20.838]	[0, 0]	[0, 1]	[0, 1]	[0, 0]	0	0	0	716449
LD32101531.las	(3211000.001,1532000.002,5346.502)	(3214000.000,1534999.995,5457.499)	[-3480, 129]	[-20.88, 0.774]	[0, 0]	[0, 1]	[0, 1]	[0, 0]	0	0	0	994910
LD32101534.las	(3211000.001,1535000.001,5343.273)	(3214000.000,1537999.998,5466.564)	[67, 3439]	[0.402, 20.634]	[0, 0]	[0, 1]	[0, 1]	[0, 0]	0	0	0	937452
LD32101537.las	(3211000.002,1538000.002,4831.073)	(3213999.998,1540999.999,5478.739)	[-3460, 1134]	[-20.76, 6.804]	[0, 0]	[0, 1]	[0, 1]	[0, 0]	0	0	0	633397
LD32101540.las	(3211000.001,1541000.002,5370.472)	(3213999.995,1544000.000,5473.319)	[-3483, 3456]	[-20.898, 20.736]	[0, 0]	[0, 1]	[0, 1]	[0, 0]	0	0	0	395455
LD32101543.las	(3211000.001,1544000.001,5342.053)	(3214000.000,1546999.999,6048.426)	[-905, 3422]	[-5.43, 20.532]	[0, 0]	[0, 1]	[0, 1]	[0, 0]	0	0	0	967385
LD32101546.las	(3211000.001,1547000.007,4846.326)	(3213999.994,1549999.998,5496.872)	[-3476, -349]	[-20.856, -2.094]	[0, 0]	[0, 1]	[0, 1]	[0, 0]	0	0	0	1050064
LD32101549.las	(3211000.006,1550000.001,5376.397)	(3214000.000,1552999.999,5517.459)	[-420, 3472]	[-2.52, 20.832]	[0, 0]	[0, 1]	[0, 1]	[0, 0]	0	0	0	1146380
LD32101552.las	(3211000.002,1553000.001,4762.422)	(3214000.000,1556000.000,5525.097)	[-2918, 3451]	[-17.508, 20.706]	[0, 0]	[0, 1]	[0, 1]	[0, 0]	0	0	0	579377
LD32101555.las	(3211000.001,1556000.002,4780.758)	(3214000.000,1559000.000,11647.204)	[-3511, 3412]	[-21.066, 20.472]	[0, 0]	[0, 1]	[0, 1]	[0, 0]	0	0	0	509754
LD32101558.las	(3211000.001,1559000.003,4825.463)	(3213999.998,1562000.000,5569.215)	[-3484, 632]	[-20.904, 3.792]	[0, 0]	[0, 1]	[0, 1]	[0, 0]	0	0	0	1015703
LD32101561.las	(3211000.006,1562000.002,4994.196)	(3213999.999,1564999.999,5631.901)	[580, 3443]	[3.48, 20.658]	[0, 0]	[0, 1]	[0, 1]	[0, 0]	0	0	0	986865
LD32101564.las	(3211000.003,1565000.001,5305.386)	(3213999.998,1567999.999,6370.883)	[-3508, 650]	[-21.048, 3.9]	[0, 0]	[0, 1]	[0, 1]	[0, 0]	0	0	0	992594
LD32101567.las	(3211000.003,1568000.003,5431.774)	(3213999.997,1570999.999,6208.173)	[-2038, 3507]	[-12.228, 21.042]	[0, 0]	[0, 1]	[0, 1]	[0, 0]	0	0	0	398251
LD32101570.las	(3211000.001,1571000.000,5253.277)	(3213999.998,1574000.000,5724.943)	[-1350, 3474]	[-8.1, 20.844]	[0, 0]	[0, 1]	[0, 1]	[0, 0]	0	0	0	620963
LD32101573.las	(3211000.001,1574000.001,5618.427)	(3213999.999,1577000.000,5734.762)	[-3528, 268]	[-21.168, 1.608]	[0, 0]	[0, 1]	[0, 1]	[0, 0]	0	0	0	1092542
LD32101576.las	(3211000.001,1577000.003,5657.121)	(3213999.998,1579999.998,5757.246)	[176, 3474]	[1.056, 20.844]	[0, 0]	[0, 1]	[0, 1]	[0, 0]	0	0	0	1026716
LD32101579.las	(3211000.001,1580000.001,5697.899)	(3213999.998,1582999.999,5806.862)	[-3375, 3461]	[-20.25, 20.766]	[0, 0]	[0, 1]	[0, 1]	[0, 0]	0	0	0	822072
LD32101582.las	(3211000.002,1583000.000,5722.787)	(3213999.999,1585999.999,5837.259)	[-3561, 2261]	[-21.366, 13.566]	[0, 0]	[0, 1]	[0, 1]	[0, 0]	0	0	0	244028
LD32101585.las	(3211000.001,1586000.000,5764.628)	(3213999.999,1588999.999,7469.624)	[-3575, 898]	[-21.45, 5.388]	[0, 0]	[0, 1]	[0, 1]	[0, 0]	0	0	0	947564
LD32101588.las	(3211000.001,1589000.004,5564.963)	(3214000.000,1591999.998,7528.007)	[158, 3590]	[0.948, 21.54]	[0, 0]	[0, 1]	[0, 1]	[0, 0]	0	0	0	1051999
LD32101591.las	(3211000.001,1592000.002,5931.963)	(3213999.999,1595000.000,6166.497)	[-3663, 256]	[-21.978, 1.536]	[0, 0]	[0, 1]	[0, 1]	[0, 0]	0	0	0	1022585
LD32101594.las	(3211000.001,1595000.001,6047.042)	(3214000.000,1597999.999,6220.125)	[-1507, 3659]	[-9.042, 21.954]	[0, 0]	[0, 1]	[0, 1]	[0, 0]	0	0	0	646776
LD32101597.las	(3211000.003,1598000.000,5583.270)	(3213999.995,1600999.999,6231.461)	[-1982, 3611]	[-11.892, 21.666]	[0, 0]	[0, 1]	[0, 1]	[0, 0]	0	0	0	403360

DPH-1.3 Report on ASPRS LAS File Format (Tiled Data) - Informational - continued

File	(Xmin, Ymin, Zmin)	(Xmax, Ymax, Zmax)	Extended Scan Angle	Scan Angle Rank	Scanner Channel	Scan Direction	Edge of Flight Line	User Data	Counts for Synthetic	Key-points	Withheld	Overlap
LD32101600.las	(3211000.001,1601000.000,5661.262)	(3214000.000,1603999.998,6157.977)	[-3681, 716]	[-22.086, 4.296]	[0, 0]	[0, 1]	[0, 1]	[0, 0]	0	0	0	1048001
LD32101603.las	(3211000.001,1604000.000,6015.690)	(3213999.999,1606999.999,6436.007)	[581, 3661]	[3.486, 21.966]	[0, 0]	[0, 1]	[0, 1]	[0, 0]	0	0	0	981507
LD32101606.las	(3211000.001,1607000.001,6091.891)	(3213999.997,1608512.328,6216.598)	[-1660, 715]	[-9.96, 4.29]	[0, 0]	[0, 1]	[0, 0]	[0, 0]	0	0	0	0
LD32131396.las	(3214000.001,1397000.001,4677.478)	(3216999.998,1399999.999,4818.192)	[-3385, 3060]	[-20.31, 18.36]	[0, 0]	[0, 1]	[0, 1]	[0, 0]	0	0	0	849793
LD32131411.las	(3214000.002,1412000.005,4286.993)	(3217000.000,1414999.998,4989.396)	[-3400, 2873]	[-20.4, 17.238]	[0, 0]	[0, 1]	[0, 1]	[0, 0]	0	0	0	532235
LD32131414.las	(3214000.003,1415000.000,3988.834)	(3216999.998,1417999.999,11250.365)	[-3381, 3362]	[-20.286, 20.172]	[0, 0]	[0, 1]	[0, 1]	[0, 0]	0	0	0	419943
LD32131417.las	(3214000.001,1418000.001,4086.366)	(3216999.999,1421000.000,11055.933)	[-3365, 3375]	[-20.19, 20.25]	[0, 0]	[0, 1]	[0, 1]	[0, 0]	0	0	0	979332
LD32131420.las	(3214000.003,1421000.000,4194.253)	(3217000.000,1423999.998,5012.697)	[-3399, -447]	[-20.394, -2.682]	[0, 0]	[0, 1]	[0, 1]	[0, 0]	0	0	0	1043330
LD32131423.las	(3214000.001,1424000.001,4093.673)	(3216999.999,1427000.000,5076.010)	[-774, 3397]	[-4.644, 20.382]	[0, 0]	[0, 1]	[0, 1]	[0, 0]	0	0	0	1038716
LD32131426.las	(3214000.001,1427000.007,4182.328)	(3216999.999,1430000.000,11151.720)	[-3393, 3377]	[-20.358, 20.262]	[0, 0]	[0, 1]	[0, 1]	[0, 0]	0	0	0	443732
LD32131429.las	(3214000.001,1430000.002,4414.128)	(3216999.999,1432999.998,5065.410)	[-3414, 2885]	[-20.484, 17.31]	[0, 0]	[0, 1]	[0, 1]	[0, 0]	0	0	0	662745
LD32131432.las	(3214000.001,1433000.000,4814.623)	(3216999.998,1435999.995,4922.251)	[-3396, 177]	[-20.376, 1.062]	[0, 0]	[0, 1]	[0, 1]	[0, 0]	0	0	0	1032038
LD32131435.las	(3214000.001,1436000.000,4831.066)	(3216999.999,1438999.999,4925.505)	[154, 3376]	[0.924, 20.256]	[0, 0]	[0, 1]	[0, 1]	[0, 0]	0	0	0	1092574
LD32131438.las	(3214000.001,1439000.001,4808.192)	(3217000.000,1442000.000,5122.477)	[-3394, 955]	[-20.364, 5.73]	[0, 0]	[0, 1]	[0, 1]	[0, 0]	0	0	0	824093
LD32131441.las	(3214000.001,1442000.001,4829.472)	(3216999.999,1444999.999,4918.494)	[-3391, 3379]	[-20.346, 20.274]	[0, 0]	[0, 1]	[0, 1]	[0, 0]	0	0	0	448566
LD32131444.las	(3214000.001,1445000.000,4851.765)	(3216999.997,1447999.999,4946.932)	[-1095, 3371]	[-6.57, 20.226]	[0, 0]	[0, 1]	[0, 1]	[0, 0]	0	0	0	788223
LD32131447.las	(3214000.001,1448000.003,4881.286)	(3217000.000,1450999.992,5046.351)	[-3412, -51]	[-20.472, -0.306]	[0, 0]	[0, 1]	[0, 1]	[0, 0]	0	0	0	1054928
LD32131450.las	(3214000.001,1451000.001,4866.526)	(3217000.000,1454000.000,5049.491)	[-3395, 3376]	[-20.37, 20.256]	[0, 0]	[0, 1]	[0, 1]	[0, 0]	0	0	0	2149336
LD32131453.las	(3214000.002,1454000.001,4154.208)	(3217000.000,1457000.000,5019.540)	[-3373, 2915]	[-20.238, 17.49]	[0, 0]	[0, 1]	[0, 1]	[0, 0]	0	0	0	2342515
LD32131456.las	(3214000.004,1457000.001,4660.352)	(3217000.000,1459999.999,5027.916)	[-3410, 3374]	[-20.46, 20.244]	[0, 0]	[0, 1]	[0, 1]	[0, 0]	0	0	0	820315
LD32131459.las	(3214000.002,1460000.000,4936.161)	(3216999.999,1462999.997,5022.552)	[-756, 3388]	[-4.536, 20.328]	[0, 0]	[0, 1]	[0, 1]	[0, 0]	0	0	0	1082647
LD32131462.las	(3214000.002,1463000.000,4384.945)	(3216999.998,1465999.993,4982.890)	[-3423, -478]	[-20.538, -2.868]	[0, 0]	[0, 1]	[0, 1]	[0, 0]	0	0	0	1071821
LD32131465.las	(3214000.002,1466000.000,4822.973)	(3216999.998,1468999.998,5052.651)	[-3424, 3384]	[-20.544, 20.304]	[0, 0]	[0, 1]	[0, 1]	[0, 0]	0	0	0	1053138
LD32131468.las	(3214000.004,1469000.003,4904.629)	(3216999.994,1472000.000,11268.914)	[-3408, 3387]	[-20.448, 20.322]	[0, 0]	[0, 1]	[0, 1]	[0, 0]	0	0	0	480884
LD32131471.las	(3214000.001,1472000.001,4453.482)	(3216999.999,1474999.999,5067.660)	[-1455, 3387]	[-8.73, 20.322]	[0, 0]	[0, 1]	[0, 1]	[0, 0]	0	0	0	532797
LD32131474.las	(3214000.002,1475000.003,4589.269)	(3217000.000,1477999.996,5127.598)	[-3424, 362]	[-20.544, 2.172]	[0, 0]	[0, 1]	[0, 1]	[0, 0]	0	0	0	1092273
LD32131477.las	(3214000.003,1478000.000,4524.958)	(3217000.000,1480999.993,5611.318)	[344, 3409]	[2.064, 20.454]	[0, 0]	[0, 1]	[0, 1]	[0, 0]	0	0	0	1062791
LD32131480.las	(3214000.002,1481000.000,4802.228)	(3216999.999,1483999.998,5228.562)	[-3427, 881]	[-20.562, 5.286]	[0, 0]	[0, 1]	[0, 1]	[0, 0]	0	0	0	911391
LD32131483.las	(3214000.004,1484000.000,4961.240)	(3216999.999,1487000.000,5128.881)	[-3426, 3388]	[-20.556, 20.328]	[0, 0]	[0, 1]	[0, 1]	[0, 0]	0	0	0	321273
LD32131486.las	(3214000.001,1487000.001,4990.371)	(3216999.998,1490000.000,5197.394)	[-1110, 3411]	[-6.66, 20.466]	[0, 0]	[0, 1]	[0, 1]	[0, 0]	0	0	0	766671
LD32131489.las	(3214000.002,1490000.001,4591.159)	(3216999.999,1492999.998,5170.830)	[-3440, -126]	[-20.64, -0.756]	[0, 0]	[0, 1]	[0, 1]	[0, 0]	0	0	0	1020259
LD32131492.las	(3214000.002,1493000.001,4963.625)	(3217000.000,1495999.999,5267.316)	[-220, 3423]	[-1.32, 20.538]	[0, 0]	[0, 1]	[0, 1]	[0, 0]	0	0	0	1079771
LD32131495.las	(3214000.001,1496000.002,4564.577)	(3216999.999,1498999.999,5163.874)	[-3466, 1197]	[-20.796, 7.182]	[0, 0]	[0, 1]	[0, 1]	[0, 0]	0	0	0	688360
LD32131498.las	(3214000.001,1499000.000,4482.675)	(3217000.000,1501999.999,5186.591)	[-3442, 1989]	[-20.652, 11.934]	[0, 0]	[0, 1]	[0, 1]	[0, 0]	0	0	0	357049
LD32131501.las	(3214000.002,1502000.002,4476.943)	(3217000.000,1504999.999,5273.346)	[-3428, 3443]	[-20.568, 20.658]	[0, 0]	[0, 1]	[0, 1]	[0, 0]	0	0	0	1022953
LD32131504.las	(3214000.003,1505000.001,4715.315)	(3217000.000,1508000.000,5208.854)	[442, 3415]	[2.652, 20.49]	[0, 0]	[0, 1]	[0, 1]	[0, 0]	0	0	0	1030067
LD32131507.las	(3214000.002,1508000.003,4645.854)	(3217000.000,1510999.996,5276.456)	[-3443, 498]	[-20.658, 2.988]	[0, 0]	[0, 1]	[0, 1]	[0, 0]	0	0	0	1134091
LD32131510.las	(3214000.002,1511000.003,5179.150)	(3217000.000,1513999.999,5242.355)	[-1613, 3423]	[-9.678, 20.538]	[0, 0]	[0, 1]	[0, 1]	[0, 0]	0	0	0	542740
LD32131513.las	(3214000.001,1514000.000,5170.101)	(3217000.000,1516999.998,5256.200)	[-1593, 3397]	[-9.558, 20.382]	[0, 0]	[0, 1]	[0, 1]	[0, 0]	0	0	0	483323
LD32131516.las	(3214000.002,1517000.000,5177.746)	(3216999.999,1520000.000,5309.628)	[-3460, 427]	[-20.76, 2.562]	[0, 0]	[0, 1]	[0, 1]	[0, 0]	0	0	0	1002394
LD32131519.las	(3214000.001,1520000.004,5008.717)	(3217000.000,1522999.999,5340.311)	[318, 3456]	[1.908, 20.736]	[0, 0]	[0, 1]	[0, 1]	[0, 0]	0	0	0	967882
LD32131522.las	(3214000.002,1523000.001,5107.365)	(3217000.000,1525999.998,5378.296)	[-3493, 768]	[-20.958, 4.608]	[0, 0]	[0, 1]	[0, 1]	[0, 0]	0	0	0	1199668
LD32131525.las	(3214000.003,1526000.001,4821.959)	(3217000.000,1528999.999,5384.294)	[-2293, 3477]	[-13.758, 20.862]	[0, 0]	[0, 1]	[0, 1]	[0, 0]	0	0	0	876763
LD32131528.las	(3214000.001,1529000.000,4653.649)	(3217000.000,1531999.999,5450.806)	[-1297, 3442]	[-7.782, 20.652]	[0, 0]	[0, 1]	[0, 1]	[0, 0]	0	0	0	1040756
LD32131531.las	(3214000.002,1532000.007,5290.554)	(3216999.999,1534999.999,5694.795)	[-3493, 124]	[-20.958, 0.744]	[0, 0]	[0, 1]	[0, 1]	[0, 0]	0	0	0	1212742
LD32131534.las	(3214000.001,1535000.000,5316.285)	(3217000.000,1538000.000,5527.584)	[71, 3445]	[0.426, 20.67]	[0, 0]	[0, 1]	[0, 1]	[0, 0]	0	0	0	1136332
LD32131537.las	(3214000.001,1538000.001,5315.833)	(3216999.996,1540999.999,5448.933)	[-3443, 1140]	[-20.658, 6.84]	[0, 0]	[0, 1]	[0, 1]	[0, 0]	0	0	0	636765
LD32131540.las	(3214000.001,1541000.004,5321.764)	(3217000.000,1544000.000,5419.766)	[-3475, 3429]	[-20.85, 20.574]	[0, 0]	[0, 1]	[0, 1]	[0, 0]	0	0	0	371568
LD32131543.las	(3214000.001,1544000.001,5326.518)	(3216999.999,1546999.995,6041.330)	[-882, 3415]	[-5.292, 20.49]	[0, 0]	[0, 1]	[0, 1]	[0, 0]	0	0	0	998304

DPH-1.3 Report on ASPRS LAS File Format (Tiled Data) - Informational - continued

File	(Xmin, Ymin, Zmin)	(Xmax, Ymax, Zmax)	Extended Scan Angle	Scan Angle Rank	Scanner Channel	Scan Direction	Edge of Flight Line	User Data	Counts for Synthetic	Key-points	Withheld	Overlap
LD32131546.las	(3214000.001,1547000.000,5325.226)	(3217000.000,1549999.999,5440.455)	[-3444, -287]	[-20.664, -1.722]	[0, 0]	[0, 1]	[0, 1]	[0, 0]	0	0	0	1027794
LD32131549.las	(3214000.001,1550000.000,5375.888)	(3217000.000,1552999.993,5442.099)	[-355, 3454]	[-2.13, 20.724]	[0, 0]	[0, 1]	[0, 1]	[0, 0]	0	0	0	1085045
LD32131552.las	(3214000.001,1553000.000,4968.507)	(3216999.998,1556000.000,5503.260)	[-2904, 3449]	[-17.424, 20.694]	[0, 0]	[0, 1]	[0, 1]	[0, 0]	0	0	0	508788
LD32131555.las	(3214000.002,1556000.001,4936.949)	(3217000.000,1558999.999,11669.721)	[-3477, 3396]	[-20.862, 20.376]	[0, 0]	[0, 1]	[0, 1]	[0, 0]	0	0	0	492610
LD32131558.las	(3214000.001,1559000.003,5013.566)	(3216999.999,1561999.999,5744.490)	[-3489, 580]	[-20.934, 3.48]	[0, 0]	[0, 1]	[0, 1]	[0, 0]	0	0	0	1039312
LD32131561.las	(3214000.002,1562000.001,4891.572)	(3216999.999,1564999.999,5684.067)	[541, 3441]	[3.246, 20.646]	[0, 0]	[0, 1]	[0, 1]	[0, 0]	0	0	0	976825
LD32131564.las	(3214000.001,1565000.001,4876.837)	(3216999.998,1567999.997,5775.130)	[-3494, 685]	[-20.964, 4.11]	[0, 0]	[0, 1]	[0, 1]	[0, 0]	0	0	0	963869
LD32131567.las	(3214000.002,1568000.000,5540.360)	(3217000.000,1570999.999,5661.334)	[-2046, 3474]	[-12.276, 20.844]	[0, 0]	[0, 1]	[0, 1]	[0, 0]	0	0	0	385532
LD32131570.las	(3214000.002,1571000.001,5573.401)	(3217000.000,1574000.000,5685.514)	[-1313, 3456]	[-7.878, 20.736]	[0, 0]	[0, 1]	[0, 1]	[0, 0]	0	0	0	675768
LD32131573.las	(3214000.002,1574000.002,5608.037)	(3217000.000,1577000.000,5716.859)	[-3510, 283]	[-21.06, 1.698]	[0, 0]	[0, 1]	[0, 1]	[0, 0]	0	0	0	1075622
LD32131576.las	(3214000.001,1577000.001,5637.702)	(3217000.000,1579999.998,5730.691)	[223, 3473]	[1.338, 20.838]	[0, 0]	[0, 1]	[0, 1]	[0, 0]	0	0	0	915689
LD32131579.las	(3214000.002,1580000.000,5589.162)	(3217000.000,1582999.999,5815.602)	[-3297, 3468]	[-19.782, 20.808]	[0, 0]	[0, 1]	[0, 1]	[0, 0]	0	0	0	765569
LD32131582.las	(3214000.003,1583000.000,5578.713)	(3217000.000,1585999.999,5881.032)	[-3623, 2323]	[-21.738, 13.938]	[0, 0]	[0, 1]	[0, 1]	[0, 0]	0	0	0	379004
LD32131585.las	(3214000.001,1586000.000,5678.726)	(3217000.000,1589000.000,5985.936)	[-3559, 930]	[-21.354, 5.58]	[0, 0]	[0, 1]	[0, 1]	[0, 0]	0	0	0	885472
LD32131588.las	(3214000.001,1589000.002,5827.849)	(3217000.000,1592000.000,6025.070)	[258, 3557]	[1.548, 21.342]	[0, 0]	[0, 1]	[0, 1]	[0, 0]	0	0	0	1037383
LD32131591.las	(3214000.001,1592000.002,5539.057)	(3217000.000,1594999.998,7441.737)	[-3627, 305]	[-21.762, 1.83]	[0, 0]	[0, 1]	[0, 1]	[0, 0]	0	0	0	1061607
LD32131594.las	(3214000.002,1595000.006,5766.104)	(3216999.998,1597999.998,6862.408)	[-1528, 3657]	[-9.168, 21.942]	[0, 0]	[0, 1]	[0, 1]	[0, 0]	0	0	0	588865
LD32131597.las	(3214000.002,1598000.001,6041.510)	(3216999.998,1600999.999,6203.754)	[-1927, 3608]	[-11.562, 21.648]	[0, 0]	[0, 1]	[0, 1]	[0, 0]	0	0	0	407191
LD32131600.las	(3214000.001,1601000.000,5985.972)	(3216999.999,1603999.997,6154.204)	[-3681, 578]	[-22.086, 3.468]	[0, 0]	[0, 1]	[0, 1]	[0, 0]	0	0	0	971683
LD32131603.las	(3214000.002,1604000.002,6000.516)	(3217000.000,1606999.988,6173.114)	[458, 3664]	[2.748, 21.984]	[0, 0]	[0, 1]	[0, 1]	[0, 0]	0	0	0	997231
LD32131606.las	(3214000.002,1607000.002,6060.838)	(3216999.995,1608586.942,6185.207)	[-1725, 739]	[-10.35, 4.434]	[0, 0]	[0, 1]	[0, 0]	[0, 0]	0	0	0	0
LD32161396.las	(3217000.002,1397000.000,4645.765)	(3219999.998,1399999.999,4855.079)	[-3387, 3059]	[-20.322, 18.354]	[0, 0]	[0, 1]	[0, 1]	[0, 0]	0	0	0	792393
LD32161408.las	(3217000.003,1409000.000,4375.890)	(3219999.999,1411999.999,6646.824)	[-3409, 3366]	[-20.454, 20.196]	[0, 0]	[0, 1]	[0, 1]	[0, 0]	0	0	0	1327638
LD32161411.las	(3217000.001,1412000.000,4224.434)	(3219999.997,1414999.999,11018.682)	[-3397, 2778]	[-20.382, 16.668]	[0, 0]	[0, 1]	[0, 1]	[0, 0]	0	0	0	523258
LD32161414.las	(3217000.001,1415000.000,3913.722)	(3219999.999,1417999.998,11026.038)	[-3356, 3377]	[-20.136, 20.262]	[0, 0]	[0, 1]	[0, 1]	[0, 0]	0	0	0	470067
LD32161417.las	(3217000.003,1418000.001,4121.465)	(3219999.998,1420999.999,10901.438)	[-446, 3381]	[-2.676, 20.286]	[0, 0]	[0, 1]	[0, 1]	[0, 0]	0	0	0	949946
LD32161420.las	(3217000.002,1421000.002,4148.250)	(3219999.999,1423999.998,4995.144)	[-3428, -334]	[-20.568, -2.004]	[0, 0]	[0, 1]	[0, 1]	[0, 0]	0	0	0	1035773
LD32161423.las	(3217000.001,1424000.001,4100.290)	(3219999.997,1426999.997,11104.315)	[-3415, 3375]	[-20.49, 20.25]	[0, 0]	[0, 1]	[0, 1]	[0, 0]	0	0	0	1009037
LD32161426.las	(3217000.001,1427000.002,4280.851)	(3220000.000,1429999.999,11113.623)	[-3329, 3359]	[-19.974, 20.154]	[0, 0]	[0, 1]	[0, 1]	[0, 0]	0	0	0	506321
LD32161429.las	(3217000.003,1430000.001,4555.844)	(3219999.999,1432999.996,5006.220)	[-3398, 2835]	[-20.388, 17.01]	[0, 0]	[0, 1]	[0, 1]	[0, 0]	0	0	0	717254
LD32161432.las	(3217000.004,1433000.000,4806.824)	(3220000.000,1435999.997,4933.579)	[-3412, 204]	[-20.472, 1.224]	[0, 0]	[0, 1]	[0, 1]	[0, 0]	0	0	0	1063936
LD32161435.las	(3217000.001,1436000.001,4817.704)	(3220000.000,1438999.998,5008.061)	[169, 3372]	[1.014, 20.232]	[0, 0]	[0, 1]	[0, 1]	[0, 0]	0	0	0	1084633
LD32161438.las	(3217000.003,1439000.002,4819.344)	(3219999.999,1441999.999,4913.353)	[-3409, 956]	[-20.454, 5.736]	[0, 0]	[0, 1]	[0, 1]	[0, 0]	0	0	0	835838
LD32161441.las	(3217000.001,1442000.001,4836.828)	(3219999.999,1444999.999,11161.037)	[-3391, 3359]	[-20.346, 20.154]	[0, 0]	[0, 1]	[0, 1]	[0, 0]	0	0	0	398625
LD32161444.las	(3217000.006,1445000.000,4851.857)	(3219999.998,1447999.997,4934.951)	[-974, 3355]	[-5.844, 20.13]	[0, 0]	[0, 1]	[0, 1]	[0, 0]	0	0	0	813485
LD32161447.las	(3217000.001,1448000.002,4318.774)	(3219999.997,1450999.997,5092.431)	[-3392, -134]	[-20.352, -0.804]	[0, 0]	[0, 1]	[0, 1]	[0, 0]	0	0	0	1032916
LD32161450.las	(3217000.003,1451000.001,4810.233)	(3219999.999,1454000.000,5166.138)	[-3409, 3377]	[-20.454, 20.262]	[0, 0]	[0, 1]	[0, 1]	[0, 0]	0	0	0	2163169
LD32161453.las	(3217000.002,1454000.001,4362.298)	(3219999.999,1457000.000,4997.113)	[-3373, 2908]	[-20.238, 17.448]	[0, 0]	[0, 1]	[0, 1]	[0, 0]	0	0	0	2163914
LD32161456.las	(3217000.003,1457000.002,4907.313)	(3219999.999,1459999.998,5014.406)	[-3409, 3374]	[-20.454, 20.244]	[0, 0]	[0, 1]	[0, 1]	[0, 0]	0	0	0	807129
LD32161459.las	(3217000.001,1460000.000,4917.999)	(3219999.999,1462999.998,5029.570)	[-742, 3374]	[-4.452, 20.244]	[0, 0]	[0, 1]	[0, 1]	[0, 0]	0	0	0	1109233
LD32161462.las	(3217000.004,1463000.000,4935.486)	(3219999.998,1465999.994,5013.245)	[-3410, -548]	[-20.46, -3.288]	[0, 0]	[0, 1]	[0, 1]	[0, 0]	0	0	0	1061481
LD32161465.las	(3217000.001,1466000.002,4668.734)	(3219999.998,1468999.997,5478.565)	[-3408, 3376]	[-20.448, 20.256]	[0, 0]	[0, 1]	[0, 1]	[0, 0]	0	0	0	1047487
LD32161468.las	(3217000.003,1469000.003,4484.683)	(3219999.999,1472000.000,5200.436)	[-1780, 3390]	[-10.68, 20.34]	[0, 0]	[0, 1]	[0, 1]	[0, 0]	0	0	0	461232
LD32161471.las	(3217000.001,1472000.001,4455.254)	(3219999.999,1475000.000,11320.469)	[-1442, 3389]	[-8.652, 20.334]	[0, 0]	[0, 1]	[0, 1]	[0, 0]	0	0	0	558024
LD32161474.las	(3217000.001,1475000.001,4418.246)	(3219999.999,1477999.999,5764.798)	[-3443, 355]	[-20.658, 2.13]	[0, 0]	[0, 1]	[0, 1]	[0, 0]	0	0	0	1051907
LD32161477.las	(3217000.001,1478000.001,4385.152)	(3219999.999,1480999.998,5122.122)	[318, 3408]	[1.908, 20.448]	[0, 0]	[0, 1]	[0, 1]	[0, 0]	0	0	0	978780
LD32161480.las	(3217000.001,1481000.001,4629.131)	(3219999.999,1483999.999,11451.375)	[-3424, 3368]	[-20.544, 20.208]	[0, 0]	[0, 1]	[0, 1]	[0, 0]	0	0	0	611660
LD32161483.las	(3217000.001,1484000.000,5014.531)	(3219999.999,1487000.000,5097.523)	[-3426, 3392]	[-20.556, 20.352]	[0, 0]	[0, 1]	[0, 1]	[0, 0]	0	0	0	387730
LD32161486.las	(3217000.001,1487000.001,4491.982)	(3219999.999,1489999.999,5188.900)	[-1028, 3406]	[-6.168, 20.436]	[0, 0]	[0, 1]	[0, 1]	[0, 0]	0	0	0	701436

DPH-1.3 Report on ASPRS LAS File Format (Tiled Data) - Informational - continued

File	(Xmin, Ymin, Zmin)	(Xmax, Ymax, Zmax)	Extended Scan Angle	Scan Angle Rank	Scanner Channel	Scan Direction	Edge of Flight Line	User Data	Counts for Synthetic	Key-points	Withheld	Overlap
LD32161489.las	(3217000.001,1490000.001,4570.739)	(3219999.998,1493000.000,5118.979)	[-3425, -183]	[-20.55, -1.098]	[0, 0]	[0, 1]	[0, 1]	[0, 0]	0	0	0	1032541
LD32161492.las	(3217000.001,1493000.002,4827.339)	(3219999.998,1495999.999,5522.709)	[-219, 3407]	[-1.314, 20.442]	[0, 0]	[0, 1]	[0, 1]	[0, 0]	0	0	0	1109818
LD32161495.las	(3217000.001,1496000.005,4687.914)	(3219999.999,1498999.999,5154.570)	[-3443, 1231]	[-20.658, 7.386]	[0, 0]	[0, 1]	[0, 1]	[0, 0]	0	0	0	639680
LD32161498.las	(3217000.003,1499000.000,4608.206)	(3219999.999,1501999.995,11375.158)	[-3419, 1828]	[-20.514, 10.968]	[0, 0]	[0, 1]	[0, 1]	[0, 0]	0	0	0	381131
LD32161501.las	(3217000.001,1502000.000,5107.506)	(3219999.999,1505000.000,5190.836)	[-3443, 3431]	[-20.658, 20.586]	[0, 0]	[0, 1]	[0, 1]	[0, 0]	0	0	0	1030821
LD32161504.las	(3217000.001,1505000.001,4702.645)	(3219999.999,1508000.000,5610.727)	[499, 3411]	[2.994, 20.466]	[0, 0]	[0, 1]	[0, 1]	[0, 0]	0	0	0	990257
LD32161507.las	(3217000.002,1508000.002,5148.441)	(3219999.998,1511000.000,5434.185)	[-3442, 526]	[-20.652, 3.156]	[0, 0]	[0, 1]	[0, 1]	[0, 0]	0	0	0	1027605
LD32161510.las	(3217000.002,1511000.001,5135.085)	(3219999.993,1513999.999,5227.102)	[-1813, 3407]	[-10.878, 20.442]	[0, 0]	[0, 1]	[0, 1]	[0, 0]	0	0	0	534422
LD32161513.las	(3217000.002,1514000.000,5161.440)	(3219999.998,1516999.997,5240.626)	[-1559, 3406]	[-9.354, 20.436]	[0, 0]	[0, 1]	[0, 1]	[0, 0]	0	0	0	527941
LD32161516.las	(3217000.001,1517000.000,4997.661)	(3219999.999,1520000.000,5292.486)	[-3460, 317]	[-20.76, 1.902]	[0, 0]	[0, 1]	[0, 1]	[0, 0]	0	0	0	1073796
LD32161519.las	(3217000.001,1520000.002,5042.654)	(3219999.999,1522999.998,5373.700)	[282, 3456]	[1.692, 20.736]	[0, 0]	[0, 1]	[0, 1]	[0, 0]	0	0	0	1146333
LD32161522.las	(3217000.001,1523000.003,5049.796)	(3219999.999,1526000.000,5371.561)	[-3489, 832]	[-20.934, 4.992]	[0, 0]	[0, 1]	[0, 1]	[0, 0]	0	0	0	1918912
LD32161525.las	(3217000.001,1526000.001,4557.868)	(3219999.998,1528999.997,5373.316)	[-3457, 3473]	[-20.742, 20.838]	[0, 0]	[0, 1]	[0, 1]	[0, 0]	0	0	0	2122868
LD32161528.las	(3217000.001,1529000.000,5254.602)	(3219999.999,1531999.998,5373.008)	[-1247, 3408]	[-7.482, 20.448]	[0, 0]	[0, 1]	[0, 1]	[0, 0]	0	0	0	1320503
LD32161531.las	(3217000.002,1532000.000,5271.965)	(3219999.999,1534999.999,5430.357)	[-3495, 73]	[-20.97, 0.438]	[0, 0]	[0, 1]	[0, 1]	[0, 0]	0	0	0	1037905
LD32161534.las	(3217000.001,1535000.005,5310.468)	(3219999.999,1537999.999,5414.028)	[-3, 3444]	[-0.018, 20.664]	[0, 0]	[0, 1]	[0, 1]	[0, 0]	0	0	0	974904
LD32161537.las	(3217000.003,1538000.001,5291.449)	(3219999.999,1541000.000,5382.407)	[-3427, 1209]	[-20.562, 7.254]	[0, 0]	[0, 1]	[0, 1]	[0, 0]	0	0	0	662060
LD32161540.las	(3217000.003,1541000.001,5294.054)	(3219999.999,1544000.000,5382.151)	[-3473, 1848]	[-20.838, 11.088]	[0, 0]	[0, 1]	[0, 1]	[0, 0]	0	0	0	329837
LD32161543.las	(3217000.006,1544000.001,4914.698)	(3219999.997,1546999.999,5513.545)	[-831, 3409]	[-4.986, 20.454]	[0, 0]	[0, 1]	[0, 1]	[0, 0]	0	0	0	1139372
LD32161546.las	(3217000.002,1547000.000,5254.661)	(3219999.998,1549999.999,5481.961)	[-3444, -291]	[-20.664, -1.746]	[0, 0]	[0, 1]	[0, 1]	[0, 0]	0	0	0	1110929
LD32161549.las	(3217000.002,1550000.000,5393.454)	(3219999.998,1552999.999,5446.817)	[-414, 3442]	[-2.484, 20.652]	[0, 0]	[0, 1]	[0, 1]	[0, 0]	0	0	0	1053292
LD32161552.las	(3217000.002,1553000.000,4981.233)	(3219999.999,1556000.000,6151.428)	[-2872, 3437]	[-17.232, 20.622]	[0, 0]	[0, 1]	[0, 1]	[0, 0]	0	0	0	469476
LD32161555.las	(3217000.001,1556000.001,4631.103)	(3219999.999,1559000.000,11681.450)	[-3460, 3401]	[-20.76, 20.406]	[0, 0]	[0, 1]	[0, 1]	[0, 0]	0	0	0	577482
LD32161558.las	(3217000.001,1559000.004,4713.688)	(3219999.999,1561999.998,6206.490)	[-3466, 541]	[-20.796, 3.246]	[0, 0]	[0, 1]	[0, 1]	[0, 0]	0	0	0	1098675
LD32161561.las	(3217000.001,1562000.001,4918.530)	(3219999.998,1564999.998,5668.630)	[472, 3422]	[2.832, 20.532]	[0, 0]	[0, 1]	[0, 1]	[0, 0]	0	0	0	962218
LD32161564.las	(3217000.002,1565000.000,4990.686)	(3219999.996,1567999.998,5804.253)	[-3494, 695]	[-20.964, 4.17]	[0, 0]	[0, 1]	[0, 1]	[0, 0]	0	0	0	974247
LD32161567.las	(3217000.002,1568000.000,5496.574)	(3219999.995,1570999.998,5609.920)	[-2014, 3473]	[-12.084, 20.838]	[0, 0]	[0, 1]	[0, 1]	[0, 0]	0	0	0	369571
LD32161570.las	(3217000.003,1571000.001,5551.751)	(3219999.999,1574000.000,5693.916)	[-1287, 3455]	[-7.722, 20.73]	[0, 0]	[0, 1]	[0, 1]	[0, 0]	0	0	0	660706
LD32161573.las	(3217000.005,1574000.001,5572.440)	(3219999.999,1577000.000,5702.518)	[-3494, 222]	[-20.964, 1.332]	[0, 0]	[0, 1]	[0, 1]	[0, 0]	0	0	0	1086301
LD32161576.las	(3217000.002,1577000.001,5611.780)	(3219999.998,1579999.998,5698.955)	[120, 3472]	[0.72, 20.832]	[0, 0]	[0, 1]	[0, 1]	[0, 0]	0	0	0	968051
LD32161579.las	(3217000.004,1580000.003,5603.506)	(3219999.995,1582999.996,7494.224)	[-3289, 3473]	[-19.734, 20.838]	[0, 0]	[0, 1]	[0, 1]	[0, 0]	0	0	0	777770
LD32161582.las	(3217000.001,1583000.000,5658.375)	(3219999.999,1585999.998,6464.127)	[-3665, 2434]	[-21.99, 14.604]	[0, 0]	[0, 1]	[0, 1]	[0, 0]	0	0	0	444615
LD32161585.las	(3217000.001,1586000.000,5824.618)	(3219999.997,1589000.000,6100.867)	[-3647, 960]	[-21.882, 5.76]	[0, 0]	[0, 1]	[0, 1]	[0, 0]	0	0	0	907518
LD32161588.las	(3217000.001,1589000.002,5402.489)	(3219999.999,1591999.999,6055.411)	[306, 3587]	[1.836, 21.522]	[0, 0]	[0, 1]	[0, 1]	[0, 0]	0	0	0	976077
LD32161591.las	(3217000.001,1592000.003,5519.011)	(3219999.998,1594999.999,6113.052)	[-3637, 344]	[-21.822, 2.064]	[0, 0]	[0, 1]	[0, 1]	[0, 0]	0	0	0	1020003
LD32161594.las	(3217000.001,1595000.001,5992.541)	(3219999.992,1597999.999,6147.891)	[-1482, 3643]	[-8.892, 21.858]	[0, 0]	[0, 1]	[0, 1]	[0, 0]	0	0	0	575545
LD32161597.las	(3217000.001,1598000.000,5954.617)	(3219999.998,1600999.998,6124.991)	[-1822, 3573]	[-10.932, 21.438]	[0, 0]	[0, 1]	[0, 1]	[0, 0]	0	0	0	388377
LD32161600.las	(3217000.001,1601000.000,5947.737)	(3219999.994,1603999.999,6060.608)	[-3663, 499]	[-21.978, 2.994]	[0, 0]	[0, 1]	[0, 1]	[0, 0]	0	0	0	1041616
LD32161603.las	(3217000.002,1604000.000,6000.785)	(3219999.999,1607000.000,6273.649)	[455, 3660]	[2.73, 21.96]	[0, 0]	[0, 1]	[0, 1]	[0, 0]	0	0	0	1029786
LD32161606.las	(3217000.001,1607000.002,6010.720)	(3219999.999,1608661.805,6168.734)	[-1845, 739]	[-11.07, 4.434]	[0, 0]	[0, 1]	[0, 0]	[0, 0]	0	0	0	0
LD32191396.las	(3220000.001,1397000.000,3846.137)	(3222999.994,1399999.999,4775.686)	[-3424, 2982]	[-20.544, 17.892]	[0, 0]	[0, 1]	[0, 1]	[0, 0]	0	0	0	725256
LD32191408.las	(3220000.005,1409000.004,4686.382)	(3222999.999,1411999.998,6695.223)	[-3390, 3335]	[-20.34, 20.01]	[0, 0]	[0, 1]	[0, 1]	[0, 0]	0	0	0	940941
LD32191411.las	(3220000.002,1412000.001,4419.391)	(3222999.999,1414999.998,5056.292)	[-3379, 2700]	[-20.274, 16.2]	[0, 0]	[0, 1]	[0, 1]	[0, 0]	0	0	0	514178
LD32191414.las	(3220000.001,1415000.001,4213.266)	(3222999.998,1417999.998,11123.387)	[-3333, 3356]	[-19.998, 20.136]	[0, 0]	[0, 1]	[0, 1]	[0, 0]	0	0	0	518615
LD32191417.las	(3220000.002,1418000.000,4180.005)	(3222999.998,1420999.999,11124.069)	[-3391, 3378]	[-20.346, 20.268]	[0, 0]	[0, 1]	[0, 1]	[0, 0]	0	0	0	1015887
LD32191420.las	(3220000.001,1421000.002,4119.854)	(3222999.998,1423999.999,4963.251)	[-3431, -297]	[-20.586, -1.782]	[0, 0]	[0, 1]	[0, 1]	[0, 0]	0	0	0	1061848
LD32191423.las	(3220000.005,1424000.002,3992.200)	(3222999.998,1427000.000,5075.666)	[-848, 3390]	[-5.088, 20.34]	[0, 0]	[0, 1]	[0, 1]	[0, 0]	0	0	0	998011
LD32191426.las	(3220000.001,1427000.003,4318.141)	(3222999.999,1430000.000,11316.864)	[-3356, 3388]	[-20.136, 20.328]	[0, 0]	[0, 1]	[0, 1]	[0, 0]	0	0	0	463621
LD32191429.las	(3220000.002,1430000.001,4575.857)	(3222999.998,1432999.997,5104.698)	[-3397, 2897]	[-20.382, 17.382]	[0, 0]	[0, 1]	[0, 1]	[0, 0]	0	0	0	701325

DPH-1.3 Report on ASPRS LAS File Format (Tiled Data) - Informational - continued

File	(Xmin, Ymin, Zmin)	(Xmax, Ymax, Zmax)	Extended Scan Angle	Scan Angle Rank	Scanner Channel	Scan Direction	Edge of Flight Line	User Data	Counts for Synthetic	Key-points	Withheld	Overlap
LD32191432.las	(3220000.001,1433000.001,4787.395)	(3222999.999,1435999.997,5023.149)	[-3409, 206]	[-20.454, 1.236]	[0, 0]	[0, 1]	[0, 1]	[0, 0]	0	0	0	1067321
LD32191435.las	(3220000.001,1436000.000,4806.250)	(3222999.996,1438999.997,4969.003)	[125, 3360]	[0.75, 20.16]	[0, 0]	[0, 1]	[0, 1]	[0, 0]	0	0	0	1024189
LD32191438.las	(3220000.000,1439000.002,4816.221)	(3222999.999,1442000.000,4944.285)	[-3423, 1037]	[-20.538, 6.222]	[0, 0]	[0, 1]	[0, 1]	[0, 0]	0	0	0	844975
LD32191441.las	(3220000.002,1442000.001,4865.358)	(3222999.997,1444999.999,4974.186)	[-3375, 3364]	[-20.25, 20.184]	[0, 0]	[0, 1]	[0, 1]	[0, 0]	0	0	0	431339
LD32191444.las	(3220000.000,1445000.000,4862.622)	(3222999.998,1447999.999,4961.004)	[-959, 3392]	[-5.754, 20.352]	[0, 0]	[0, 1]	[0, 1]	[0, 0]	0	0	0	844213
LD32191447.las	(3220000.000,1448000.000,4870.394)	(3222999.997,1450999.999,4922.904)	[-3394, -208]	[-20.364, -1.248]	[0, 0]	[0, 1]	[0, 1]	[0, 0]	0	0	0	935417
LD32191450.las	(3220000.002,1451000.002,4876.519)	(3222999.999,1453999.996,4976.624)	[-3408, 3377]	[-20.448, 20.262]	[0, 0]	[0, 1]	[0, 1]	[0, 0]	0	0	0	1809414
LD32191453.las	(3220000.002,1454000.000,4366.497)	(3222999.999,1456999.999,4980.620)	[-3378, 2888]	[-20.268, 17.328]	[0, 0]	[0, 1]	[0, 1]	[0, 0]	0	0	0	2164980
LD32191456.las	(3220000.002,1457000.001,4905.551)	(3222999.998,1460000.000,4974.924)	[-3392, 3374]	[-20.352, 20.244]	[0, 0]	[0, 1]	[0, 1]	[0, 0]	0	0	0	872023
LD32191459.las	(3220000.000,1460000.000,4881.729)	(3222999.998,1462999.993,5110.174)	[-714, 3374]	[-4.284, 20.244]	[0, 0]	[0, 1]	[0, 1]	[0, 0]	0	0	0	1052076
LD32191462.las	(3220000.000,1463000.000,4920.082)	(3222999.997,1465999.998,5007.536)	[-3396, -561]	[-20.376, -3.366]	[0, 0]	[0, 1]	[0, 1]	[0, 0]	0	0	0	1042310
LD32191465.las	(3220000.000,1466000.001,4868.399)	(3222999.999,1469000.000,5246.433)	[-3423, 3374]	[-20.538, 20.244]	[0, 0]	[0, 1]	[0, 1]	[0, 0]	0	0	0	999420
LD32191468.las	(3220000.003,1469000.001,4596.375)	(3222999.999,1472000.000,5084.868)	[-1844, 3397]	[-11.064, 20.382]	[0, 0]	[0, 1]	[0, 1]	[0, 0]	0	0	0	480347
LD32191471.las	(3220000.000,1472000.001,4531.080)	(3222999.999,1475000.000,11312.372)	[-3382, 3407]	[-20.292, 20.442]	[0, 0]	[0, 1]	[0, 1]	[0, 0]	0	0	0	593484
LD32191474.las	(3220000.001,1475000.001,4235.070)	(3222999.997,1477999.999,5222.424)	[-3441, 317]	[-20.646, 1.902]	[0, 0]	[0, 1]	[0, 1]	[0, 0]	0	0	0	1061393
LD32191477.las	(3220000.003,1478000.003,4855.532)	(3222999.997,1480999.998,5059.859)	[163, 3393]	[0.978, 20.358]	[0, 0]	[0, 1]	[0, 1]	[0, 0]	0	0	0	1041838
LD32191480.las	(3220000.002,1481000.000,4432.334)	(3222999.997,1483999.998,5146.719)	[-3410, 1036]	[-20.46, 6.216]	[0, 0]	[0, 1]	[0, 1]	[0, 0]	0	0	0	836935
LD32191483.las	(3220000.005,1484000.000,4816.834)	(3222999.999,1487000.000,5089.635)	[-3409, 3373]	[-20.454, 20.238]	[0, 0]	[0, 1]	[0, 1]	[0, 0]	0	0	0	438986
LD32191486.las	(3220000.001,1487000.001,4752.671)	(3222999.997,1489999.995,5472.204)	[-982, 3391]	[-5.892, 20.346]	[0, 0]	[0, 1]	[0, 1]	[0, 0]	0	0	0	730708
LD32191489.las	(3220000.000,1490000.002,4489.522)	(3222999.998,1493000.000,5142.296)	[-3426, -170]	[-20.556, -1.02]	[0, 0]	[0, 1]	[0, 1]	[0, 0]	0	0	0	1042181
LD32191492.las	(3220000.000,1493000.007,4681.611)	(3222999.999,1495999.997,5126.145)	[-193, 3389]	[-1.158, 20.334]	[0, 0]	[0, 1]	[0, 1]	[0, 0]	0	0	0	1073094
LD32191495.las	(3220000.000,1496000.000,5029.360)	(3222999.998,1498999.999,5257.857)	[-3461, 1374]	[-20.766, 8.244]	[0, 0]	[0, 1]	[0, 1]	[0, 0]	0	0	0	607417
LD32191498.las	(3220000.000,1499000.000,4983.665)	(3222999.997,1501999.997,11479.551)	[-3437, 1791]	[-20.622, 10.746]	[0, 0]	[0, 1]	[0, 1]	[0, 0]	0	0	0	427795
LD32191501.las	(3220000.001,1502000.000,4888.957)	(3222999.997,1505000.000,5185.150)	[-3427, 3418]	[-20.562, 20.508]	[0, 0]	[0, 1]	[0, 1]	[0, 0]	0	0	0	1053587
LD32191504.las	(3220000.001,1505000.003,5118.779)	(3222999.999,1507999.996,5199.196)	[491, 3408]	[2.946, 20.448]	[0, 0]	[0, 1]	[0, 1]	[0, 0]	0	0	0	998022
LD32191507.las	(3220000.000,1508000.005,5036.548)	(3222999.999,1511000.000,5194.484)	[-3445, 525]	[-20.67, 3.15]	[0, 0]	[0, 1]	[0, 1]	[0, 0]	0	0	0	1001961
LD32191510.las	(3220000.000,1511000.002,5126.151)	(3222999.998,1513999.999,5213.474)	[-1847, 3400]	[-11.082, 20.4]	[0, 0]	[0, 1]	[0, 1]	[0, 0]	0	0	0	538796
LD32191513.las	(3220000.000,1514000.000,5131.515)	(3222999.997,1516999.997,5321.981)	[-1543, 3388]	[-9.258, 20.328]	[0, 0]	[0, 1]	[0, 1]	[0, 0]	0	0	0	617321
LD32191516.las	(3220000.001,1517000.000,5157.814)	(3222999.998,1519999.998,5305.160)	[-3454, 340]	[-20.724, 2.04]	[0, 0]	[0, 1]	[0, 1]	[0, 0]	0	0	0	1060355
LD32191519.las	(3220000.000,1520000.005,4998.533)	(3222999.997,1522999.996,5390.947)	[305, 3440]	[1.83, 20.64]	[0, 0]	[0, 1]	[0, 1]	[0, 0]	0	0	0	1020310
LD32191522.las	(3220000.001,1523000.004,5126.660)	(3222999.999,1526000.000,5297.486)	[-3456, 954]	[-20.736, 5.724]	[0, 0]	[0, 1]	[0, 1]	[0, 0]	0	0	0	1909904
LD32191525.las	(3220000.001,1526000.001,4783.439)	(3222999.999,1528999.999,11542.165)	[-3477, 3455]	[-20.862, 20.73]	[0, 0]	[0, 1]	[0, 1]	[0, 0]	0	0	0	2346923
LD32191528.las	(3220000.000,1529000.000,5123.973)	(3222999.999,1531999.999,5976.766)	[-1174, 3422]	[-7.044, 20.532]	[0, 0]	[0, 1]	[0, 1]	[0, 0]	0	0	0	1480018
LD32191531.las	(3220000.001,1532000.000,5164.668)	(3222999.999,1534999.995,5839.417)	[-3475, 3]	[-20.85, 0.018]	[0, 0]	[0, 1]	[0, 1]	[0, 0]	0	0	0	1084416
LD32191534.las	(3220000.000,1535000.002,5262.470)	(3222999.999,1538000.000,5438.710)	[-138, 3419]	[-0.828, 20.514]	[0, 0]	[0, 1]	[0, 1]	[0, 0]	0	0	0	1071470
LD32191537.las	(3220000.000,1538000.003,5278.979)	(3222999.999,1541000.000,5368.503)	[-3426, 1302]	[-20.556, 7.812]	[0, 0]	[0, 1]	[0, 1]	[0, 0]	0	0	0	592626
LD32191540.las	(3220000.000,1541000.002,5294.665)	(3222999.998,1543999.999,5380.015)	[-3429, 1801]	[-20.574, 10.806]	[0, 0]	[0, 1]	[0, 1]	[0, 0]	0	0	0	413485
LD32191543.las	(3220000.001,1544000.001,5229.780)	(3222999.999,1546999.999,5410.327)	[-790, 3408]	[-4.74, 20.448]	[0, 0]	[0, 1]	[0, 1]	[0, 0]	0	0	0	1052055
LD32191546.las	(3220000.002,1547000.002,5277.499)	(3222999.999,1549999.998,5401.380)	[-3446, -415]	[-20.676, -2.49]	[0, 0]	[0, 1]	[0, 1]	[0, 0]	0	0	0	994838
LD32191549.las	(3220000.000,1550000.002,5355.229)	(3222999.999,1552999.998,5445.635)	[-560, 3443]	[-3.36, 20.658]	[0, 0]	[0, 1]	[0, 1]	[0, 0]	0	0	0	1008109
LD32191552.las	(3220000.002,1553000.001,4651.805)	(3222999.998,1556000.000,5483.723)	[-2696, 3419]	[-16.176, 20.514]	[0, 0]	[0, 1]	[0, 1]	[0, 0]	0	0	0	492314
LD32191555.las	(3220000.001,1556000.001,4718.216)	(3222999.999,1558999.998,11823.175)	[-3476, 2901]	[-20.856, 17.406]	[0, 0]	[0, 1]	[0, 1]	[0, 0]	0	0	0	606466
LD32191558.las	(3220000.000,1559000.004,4767.530)	(3222999.998,1562000.000,6109.351)	[-3478, 472]	[-20.868, 2.832]	[0, 0]	[0, 1]	[0, 1]	[0, 0]	0	0	0	1129940
LD32191561.las	(3220000.000,1562000.004,4868.169)	(3222999.997,1564999.999,5899.060)	[326, 3424]	[1.956, 20.544]	[0, 0]	[0, 1]	[0, 1]	[0, 0]	0	0	0	1073395
LD32191564.las	(3220000.000,1565000.001,4948.159)	(3222999.999,1567999.998,5814.913)	[-3493, 683]	[-20.958, 4.098]	[0, 0]	[0, 1]	[0, 1]	[0, 0]	0	0	0	984648
LD32191567.las	(3220000.000,1568000.000,4990.302)	(3222999.997,1570999.999,5554.231)	[-3379, 3444]	[-20.274, 20.664]	[0, 0]	[0, 1]	[0, 1]	[0, 0]	0	0	0	366648
LD32191570.las	(3220000.001,1571000.000,5511.636)	(3222999.999,1573999.999,5622.020)	[-1252, 3438]	[-7.512, 20.628]	[0, 0]	[0, 1]	[0, 1]	[0, 0]	0	0	0	662676
LD32191573.las	(3220000.001,1574000.001,5559.326)	(3222999.999,1577000.000,6101.192)	[-3461, 120]	[-20.766, 0.72]	[0, 0]	[0, 1]	[0, 1]	[0, 0]	0	0	0	1040319
LD32191576.las	(3220000.002,1577000.001,5595.025)	(3222999.999,1579999.999,5728.263)	[-33, 3507]	[-0.198, 21.042]	[0, 0]	[0, 1]	[0, 1]	[0, 0]	0	0	0	991582

DPH-1.3 Report on ASPRS LAS File Format (Tiled Data) - Informational - continued

File	(Xmin, Ymin, Zmin)	(Xmax, Ymax, Zmax)	Extended Scan Angle	Scan Angle Rank	Scanner Channel	Scan Direction	Edge of Flight Line	User Data	Counts for Synthetic	Key-points	Withheld	Overlap
LD32191579.las	(3220000.001,1580000.000,5464.435)	(3222999.999,1582999.999,7456.297)	[-3290, 3569]	[-19.74, 21.414]	[0, 0]	[0, 1]	[0, 1]	[0, 0]	0	0	0	725281
LD32191582.las	(3220000.000,1583000.000,5611.632)	(3222999.997,1585999.999,6109.282)	[-3659, 2449]	[-21.954, 14.694]	[0, 0]	[0, 1]	[0, 1]	[0, 0]	0	0	0	297236
LD32191585.las	(3220000.000,1586000.000,5949.342)	(3222999.999,1588999.998,7397.787)	[-3685, 915]	[-22.11, 5.49]	[0, 0]	[0, 1]	[0, 1]	[0, 0]	0	0	0	976374
LD32191588.las	(3220000.000,1589000.003,5528.942)	(3222999.997,1591999.998,7450.444)	[333, 3628]	[1.998, 21.768]	[0, 0]	[0, 1]	[0, 1]	[0, 0]	0	0	0	1031091
LD32191591.las	(3220000.000,1592000.006,5584.700)	(3222999.999,1594999.996,6112.504)	[-3637, 358]	[-21.822, 2.148]	[0, 0]	[0, 1]	[0, 1]	[0, 0]	0	0	0	1075281
LD32191594.las	(3220000.001,1595000.001,5936.100)	(3222999.999,1597999.999,6112.888)	[-1564, 3642]	[-9.384, 21.852]	[0, 0]	[0, 1]	[0, 1]	[0, 0]	0	0	0	567905
LD32191597.las	(3220000.001,1598000.001,5921.127)	(3222999.999,1600999.999,6063.945)	[-1703, 3544]	[-10.218, 21.264]	[0, 0]	[0, 1]	[0, 1]	[0, 0]	0	0	0	424883
LD32191600.las	(3220000.000,1601000.001,5922.314)	(3222999.999,1603999.999,6628.530)	[-3678, 589]	[-22.068, 3.534]	[0, 0]	[0, 1]	[0, 1]	[0, 0]	0	0	0	1064889
LD32191603.las	(3220000.000,1604000.000,5958.567)	(3222999.998,1606999.996,6117.432)	[477, 3642]	[2.862, 21.852]	[0, 0]	[0, 1]	[0, 1]	[0, 0]	0	0	0	1046177
LD32191606.las	(3220000.000,1607000.008,5961.025)	(3222999.994,1608735.907,6120.874)	[-1947, 719]	[-11.682, 4.314]	[0, 0]	[0, 1]	[0, 0]	[0, 0]	0	0	0	0
LD32221408.las	(3223000.002,1409000.000,4652.609)	(3225999.999,1411999.999,4797.694)	[-3390, 3259]	[-20.34, 19.554]	[0, 0]	[0, 1]	[0, 0]	[0, 0]	0	0	0	888943
LD32221411.las	(3223000.000,1412000.002,4481.369)	(3225999.999,1414999.999,4967.539)	[-3376, 2649]	[-20.256, 15.894]	[0, 0]	[0, 1]	[0, 1]	[0, 0]	0	0	0	472808
LD32221414.las	(3223000.002,1415000.000,4107.567)	(3225999.998,1417999.998,4881.880)	[-2830, 3364]	[-16.98, 20.184]	[0, 0]	[0, 1]	[0, 1]	[0, 0]	0	0	0	509440
LD32221417.las	(3223000.000,1418000.002,4101.239)	(3225999.999,1420999.999,11210.525)	[-3357, 3357]	[-20.142, 20.142]	[0, 0]	[0, 1]	[0, 1]	[0, 0]	0	0	0	1044135
LD32221420.las	(3223000.000,1421000.000,4138.492)	(3225999.999,1423999.998,4951.335)	[-3415, -299]	[-20.49, -1.794]	[0, 0]	[0, 1]	[0, 1]	[0, 0]	0	0	0	1036815
LD32221423.las	(3223000.000,1424000.001,4005.950)	(3225999.999,1426999.999,11085.319)	[-3390, 3383]	[-20.34, 20.298]	[0, 0]	[0, 1]	[0, 1]	[0, 0]	0	0	0	1007331
LD32221426.las	(3223000.000,1427000.000,4082.774)	(3225999.994,1429999.995,11181.142)	[-3347, 3390]	[-20.082, 20.34]	[0, 0]	[0, 1]	[0, 1]	[0, 0]	0	0	0	446490
LD32221429.las	(3223000.000,1430000.000,4677.464)	(3225999.998,1432999.998,5094.534)	[-3379, 2999]	[-20.274, 17.994]	[0, 0]	[0, 1]	[0, 1]	[0, 0]	0	0	0	758489
LD32221432.las	(3223000.000,1433000.000,4808.786)	(3225999.998,1435999.999,4915.856)	[-3411, 124]	[-20.466, 0.744]	[0, 0]	[0, 1]	[0, 1]	[0, 0]	0	0	0	1040072
LD32221435.las	(3223000.001,1436000.001,4805.168)	(3225999.997,1439000.000,4943.481)	[-22, 3373]	[-0.132, 20.238]	[0, 0]	[0, 1]	[0, 1]	[0, 0]	0	0	0	1041246
LD32221438.las	(3223000.000,1439000.001,4818.475)	(3225999.998,1442000.000,4968.740)	[-3417, 1103]	[-20.502, 6.618]	[0, 0]	[0, 1]	[0, 1]	[0, 0]	0	0	0	728394
LD32221441.las	(3223000.001,1442000.001,4874.429)	(3225999.998,1444999.999,5004.908)	[-3394, 3352]	[-20.364, 20.112]	[0, 0]	[0, 1]	[0, 1]	[0, 0]	0	0	0	369070
LD32221444.las	(3223000.001,1445000.000,4878.678)	(3225999.999,1447999.999,4972.093)	[-943, 3388]	[-5.658, 20.328]	[0, 0]	[0, 1]	[0, 1]	[0, 0]	0	0	0	940382
LD32221447.las	(3223000.002,1448000.004,4866.542)	(3225999.999,1450999.999,5108.169)	[-3403, -221]	[-20.418, -1.326]	[0, 0]	[0, 1]	[0, 1]	[0, 0]	0	0	0	1044210
LD32221450.las	(3223000.001,1451000.002,4636.467)	(3225999.997,1453999.999,5003.149)	[-3375, 3375]	[-20.25, 20.25]	[0, 0]	[0, 1]	[0, 1]	[0, 0]	0	0	0	2026025
LD32221453.las	(3223000.002,1454000.000,4883.061)	(3225999.998,1457000.000,4959.091)	[-3372, 2778]	[-20.232, 16.668]	[0, 0]	[0, 1]	[0, 1]	[0, 0]	0	0	0	2244166
LD32221456.las	(3223000.000,1457000.001,4884.462)	(3225999.999,1459999.999,5656.275)	[-3374, 3355]	[-20.244, 20.13]	[0, 0]	[0, 1]	[0, 1]	[0, 0]	0	0	0	913066
LD32221459.las	(3223000.000,1460000.002,4896.722)	(3225999.998,1462999.998,4988.898)	[-680, 3374]	[-4.08, 20.244]	[0, 0]	[0, 1]	[0, 1]	[0, 0]	0	0	0	1023763
LD32221462.las	(3223000.000,1463000.000,4904.669)	(3225999.998,1465999.999,5010.879)	[-3394, -574]	[-20.364, -3.444]	[0, 0]	[0, 1]	[0, 1]	[0, 0]	0	0	0	1073823
LD32221465.las	(3223000.000,1466000.004,4916.499)	(3225999.996,1469000.000,5207.870)	[-3430, 3374]	[-20.58, 20.244]	[0, 0]	[0, 1]	[0, 1]	[0, 0]	0	0	0	1010173
LD32221468.las	(3223000.001,1469000.001,4359.804)	(3225999.999,1472000.000,11266.782)	[-3411, 3376]	[-20.466, 20.256]	[0, 0]	[0, 1]	[0, 1]	[0, 0]	0	0	0	445704
LD32221471.las	(3223000.002,1472000.001,4321.264)	(3225999.999,1475000.000,5718.099)	[-1453, 3408]	[-8.718, 20.448]	[0, 0]	[0, 1]	[0, 1]	[0, 0]	0	0	0	595554
LD32221474.las	(3223000.000,1475000.004,4412.029)	(3225999.999,1477999.998,5092.939)	[-3408, 161]	[-20.448, 0.966]	[0, 0]	[0, 1]	[0, 1]	[0, 0]	0	0	0	929756
LD32221477.las	(3223000.000,1478000.000,4974.819)	(3225999.999,1480999.998,5110.669)	[-19, 3380]	[-0.114, 20.28]	[0, 0]	[0, 1]	[0, 1]	[0, 0]	0	0	0	1043727
LD32221480.las	(3223000.000,1481000.002,4556.651)	(3225999.999,1483999.999,5068.723)	[-3425, 1057]	[-20.55, 6.342]	[0, 0]	[0, 1]	[0, 1]	[0, 0]	0	0	0	782159
LD32221483.las	(3223000.000,1484000.000,4522.770)	(3225999.997,1486999.999,5100.534)	[-3408, 3377]	[-20.448, 20.262]	[0, 0]	[0, 1]	[0, 1]	[0, 0]	0	0	0	505709
LD32221486.las	(3223000.000,1487000.001,4484.643)	(3225999.999,1489999.997,11366.463)	[-3382, 3388]	[-20.292, 20.328]	[0, 0]	[0, 1]	[0, 1]	[0, 0]	0	0	0	821702
LD32221489.las	(3223000.000,1490000.001,4610.257)	(3225999.999,1493000.000,5334.569)	[-3428, -193]	[-20.568, -1.158]	[0, 0]	[0, 1]	[0, 1]	[0, 0]	0	0	0	1046758
LD32221492.las	(3223000.001,1493000.001,4367.718)	(3225999.998,1495999.998,5172.086)	[-290, 3390]	[-1.74, 20.34]	[0, 0]	[0, 1]	[0, 1]	[0, 0]	0	0	0	1041336
LD32221495.las	(3223000.002,1496000.002,5058.435)	(3225999.998,1498999.999,5875.562)	[-3439, 1498]	[-20.634, 8.988]	[0, 0]	[0, 1]	[0, 1]	[0, 0]	0	0	0	594840
LD32221498.las	(3223000.004,1499000.000,4875.305)	(3225999.999,1501999.998,5154.888)	[-3423, 1694]	[-20.538, 10.164]	[0, 0]	[0, 1]	[0, 1]	[0, 0]	0	0	0	503865
LD32221501.las	(3223000.000,1502000.000,4935.098)	(3225999.999,1504999.999,5783.998)	[-3428, 3412]	[-20.568, 20.472]	[0, 0]	[0, 1]	[0, 1]	[0, 0]	0	0	0	1094771
LD32221504.las	(3223000.001,1505000.002,4901.880)	(3225999.999,1508000.000,5168.461)	[482, 3411]	[2.892, 20.466]	[0, 0]	[0, 1]	[0, 1]	[0, 0]	0	0	0	1031822
LD32221507.las	(3223000.000,1508000.008,5097.030)	(3225999.999,1510999.999,5182.142)	[-3427, 498]	[-20.562, 2.988]	[0, 0]	[0, 1]	[0, 1]	[0, 0]	0	0	0	969091
LD32221510.las	(3223000.001,1511000.002,5023.960)	(3225999.999,1513999.999,5405.074)	[-1834, 3390]	[-11.004, 20.34]	[0, 0]	[0, 1]	[0, 1]	[0, 0]	0	0	0	507638
LD32221513.las	(3223000.001,1514000.000,5136.177)	(3225999.999,1516999.999,5250.150)	[-1511, 3386]	[-9.066, 20.316]	[0, 0]	[0, 1]	[0, 1]	[0, 0]	0	0	0	595012
LD32221516.las	(3223000.000,1517000.004,4960.860)	(3225999.999,1519999.998,11447.635)	[-3443, 3336]	[-20.658, 20.016]	[0, 0]	[0, 1]	[0, 1]	[0, 0]	0	0	0	1063660
LD32221519.las	(3223000.000,1520000.004,4646.907)	(3225999.997,1522999.999,5299.317)	[258, 3439]	[1.548, 20.634]	[0, 0]	[0, 1]	[0, 1]	[0, 0]	0	0	0	1034487
LD32221522.las	(3223000.000,1523000.001,4791.418)	(3225999.999,1525999.999,5316.351)	[-4418, 997]	[-26.508, 5.982]	[0, 0]	[0, 1]	[0, 1]	[0, 0]	0	0	0	1457617

DPH-1.3 Report on ASPRS LAS File Format (Tiled Data) - Informational - continued

File	(Xmin, Ymin, Zmin)	(Xmax, Ymax, Zmax)	Extended Scan Angle	Scan Angle Rank	Scanner Channel	Scan Direction	Edge of Flight Line	User Data	Counts for Synthetic	Key-points	Withheld	Overlap
LD32221525.las	(3223000.000,1526000.001,4563.902)	(3225999.999,1528999.999,5355.344)	[-3472, 3425]	[-20.832, 20.55]	[0, 0]	[0, 1]	[0, 1]	[0, 0]	0	0	0	731790
LD32221528.las	(3223000.000,1529000.000,5258.986)	(3225999.997,1531999.999,5372.358)	[-1104, 4398]	[-6.624, 26.388]	[0, 0]	[0, 1]	[0, 1]	[0, 0]	0	0	0	1289689
LD32221531.las	(3223000.000,1532000.003,5251.049)	(3225999.999,1534999.999,5371.918)	[-3459, -128]	[-20.754, -0.768]	[0, 0]	[0, 1]	[0, 1]	[0, 0]	0	0	0	1004202
LD32221534.las	(3223000.000,1535000.004,5244.625)	(3225999.997,1538000.000,5374.172)	[-272, 3390]	[-1.632, 20.34]	[0, 0]	[0, 1]	[0, 1]	[0, 0]	0	0	0	1026192
LD32221537.las	(3223000.002,1538000.003,5272.499)	(3225999.997,1540999.999,5367.778)	[-3425, 1400]	[-20.55, 8.4]	[0, 0]	[0, 1]	[0, 1]	[0, 0]	0	0	0	591304
LD32221540.las	(3223000.000,1541000.001,5280.908)	(3225999.998,1544000.000,5378.549)	[-3411, 1714]	[-20.466, 10.284]	[0, 0]	[0, 1]	[0, 1]	[0, 0]	0	0	0	399557
LD32221543.las	(3223000.001,1544000.001,5273.188)	(3225999.999,1546999.999,5446.767)	[-689, 3406]	[-4.134, 20.436]	[0, 0]	[0, 1]	[0, 1]	[0, 0]	0	0	0	1120878
LD32221546.las	(3223000.001,1547000.001,5260.892)	(3225999.998,1549999.998,5463.086)	[-3423, -561]	[-20.538, -3.366]	[0, 0]	[0, 1]	[0, 1]	[0, 0]	0	0	0	1073875
LD32221549.las	(3223000.000,1550000.002,5333.296)	(3225999.998,1552999.997,5429.740)	[-748, 3442]	[-4.488, 20.652]	[0, 0]	[0, 1]	[0, 1]	[0, 0]	0	0	0	1116655
LD32221552.las	(3223000.000,1553000.000,5052.057)	(3225999.999,1556000.000,5586.967)	[-2553, 3400]	[-15.318, 20.4]	[0, 0]	[0, 1]	[0, 1]	[0, 0]	0	0	0	513770
LD32221555.las	(3223000.000,1556000.001,4742.635)	(3225999.999,1559000.000,11697.641)	[-3477, 3395]	[-20.862, 20.37]	[0, 0]	[0, 1]	[0, 1]	[0, 0]	0	0	0	696797
LD32221558.las	(3223000.000,1559000.001,4657.438)	(3225999.995,1561999.998,11862.630)	[-3462, 3381]	[-20.772, 20.286]	[0, 0]	[0, 1]	[0, 1]	[0, 0]	0	0	0	1100131
LD32221561.las	(3223000.000,1562000.004,5215.019)	(3225999.999,1564999.993,5881.074)	[216, 3429]	[1.296, 20.574]	[0, 0]	[0, 1]	[0, 1]	[0, 0]	0	0	0	1020413
LD32221564.las	(3223000.001,1565000.001,4908.543)	(3225999.999,1567999.998,11402.536)	[-3459, 3385]	[-20.754, 20.31]	[0, 0]	[0, 1]	[0, 1]	[0, 0]	0	0	0	988339
LD32221567.las	(3223000.000,1568000.001,5487.013)	(3225999.999,1570999.999,5590.422)	[-2021, 3440]	[-12.126, 20.64]	[0, 0]	[0, 1]	[0, 1]	[0, 0]	0	0	0	362507
LD32221570.las	(3223000.004,1571000.001,5517.558)	(3225999.999,1573999.997,5796.540)	[-1230, 3406]	[-7.38, 20.436]	[0, 0]	[0, 1]	[0, 1]	[0, 0]	0	0	0	671538
LD32221573.las	(3223000.000,1574000.002,5067.296)	(3225999.999,1576999.993,5632.699)	[-3476, -35]	[-20.856, -0.21]	[0, 0]	[0, 1]	[0, 1]	[0, 0]	0	0	0	1003410
LD32221576.las	(3223000.000,1577000.001,5528.378)	(3225999.998,1579999.995,5754.014)	[-145, 3524]	[-0.87, 21.144]	[0, 0]	[0, 1]	[0, 1]	[0, 0]	0	0	0	1079646
LD32221579.las	(3223000.001,1580000.001,5542.466)	(3225999.999,1582999.999,6025.834)	[-3309, 3576]	[-19.854, 21.456]	[0, 0]	[0, 1]	[0, 1]	[0, 0]	0	0	0	722377
LD32221582.las	(3223000.001,1583000.000,5844.454)	(3225999.999,1585999.999,6086.317)	[-3544, 2537]	[-21.264, 15.222]	[0, 0]	[0, 1]	[0, 1]	[0, 0]	0	0	0	296055
LD32221585.las	(3223000.001,1586000.006,5429.435)	(3225999.997,1589000.000,7478.568)	[-3666, 827]	[-21.996, 4.962]	[0, 0]	[0, 1]	[0, 1]	[0, 0]	0	0	0	1031590
LD32221588.las	(3223000.002,1589000.002,5545.291)	(3225999.999,1592000.000,7450.786)	[360, 3610]	[2.16, 21.66]	[0, 0]	[0, 1]	[0, 1]	[0, 0]	0	0	0	1053175
LD32221591.las	(3223000.000,1592000.002,5645.228)	(3225999.999,1594999.987,7452.511)	[-3641, 420]	[-21.846, 2.52]	[0, 0]	[0, 1]	[0, 1]	[0, 0]	0	0	0	1039438
LD32221594.las	(3223000.002,1595000.001,5935.726)	(3225999.999,1597999.996,6041.494)	[-1751, 3576]	[-10.506, 21.456]	[0, 0]	[0, 1]	[0, 1]	[0, 0]	0	0	0	543469
LD32221597.las	(3223000.000,1598000.000,5888.364)	(3225999.998,1600999.999,5986.451)	[-1683, 3561]	[-10.098, 21.366]	[0, 0]	[0, 1]	[0, 1]	[0, 0]	0	0	0	489459
LD32221600.las	(3223000.003,1601000.001,5897.190)	(3225999.997,1603999.996,6052.898)	[-3596, 604]	[-21.576, 3.624]	[0, 0]	[0, 1]	[0, 1]	[0, 0]	0	0	0	1082739
LD32221603.las	(3223000.000,1604000.000,5914.985)	(3225999.999,1606999.998,6032.252)	[577, 3627]	[3.462, 21.762]	[0, 0]	[0, 1]	[0, 1]	[0, 0]	0	0	0	1003677
LD32221606.las	(3223000.006,1607000.001,5903.404)	(3225999.999,1608814.104,6024.932)	[-1978, 748]	[-11.868, 4.488]	[0, 0]	[0, 1]	[0, 0]	[0, 0]	0	0	0	0
LD32251408.las	(3226000.000,1409000.001,4473.055)	(3228999.995,1411999.999,4784.869)	[-3397, 3284]	[-20.382, 19.704]	[0, 0]	[0, 1]	[0, 1]	[0, 0]	0	0	0	896576
LD32251411.las	(3226000.000,1412000.006,4332.344)	(3228999.997,1414999.999,5039.996)	[-3393, 2689]	[-20.358, 16.134]	[0, 0]	[0, 1]	[0, 1]	[0, 0]	0	0	0	420007
LD32251414.las	(3226000.000,1415000.000,4078.834)	(3228999.998,1417999.999,11184.843)	[-3365, 3355]	[-20.19, 20.13]	[0, 0]	[0, 1]	[0, 1]	[0, 0]	0	0	0	497227
LD32251417.las	(3226000.001,1418000.000,4143.797)	(3228999.999,1420999.998,4986.109)	[-312, 3361]	[-1.872, 20.166]	[0, 0]	[0, 1]	[0, 1]	[0, 0]	0	0	0	989610
LD32251420.las	(3226000.001,1421000.001,4132.521)	(3228999.998,1423999.998,5045.994)	[-3409, -249]	[-20.454, -1.494]	[0, 0]	[0, 1]	[0, 1]	[0, 0]	0	0	0	1031958
LD32251423.las	(3226000.001,1424000.002,4053.243)	(3229000.000,1426999.999,11088.255)	[-3371, 3360]	[-20.226, 20.16]	[0, 0]	[0, 1]	[0, 1]	[0, 0]	0	0	0	941298
LD32251426.las	(3226000.000,1427000.000,4303.633)	(3229000.000,1429999.999,11151.894)	[-3370, 3381]	[-20.22, 20.286]	[0, 0]	[0, 1]	[0, 1]	[0, 0]	0	0	0	439981
LD32251429.las	(3226000.001,1430000.001,4446.605)	(3228999.997,1432999.998,5083.166)	[-3376, 3128]	[-20.256, 18.768]	[0, 0]	[0, 1]	[0, 1]	[0, 0]	0	0	0	781008
LD32251432.las	(3226000.000,1433000.000,4779.780)	(3229000.000,1436000.000,4889.042)	[-3389, -21]	[-20.334, -0.126]	[0, 0]	[0, 1]	[0, 1]	[0, 0]	0	0	0	1104484
LD32251435.las	(3226000.000,1436000.003,4770.381)	(3229000.000,1439000.000,4907.907)	[-136, 3377]	[-0.816, 20.262]	[0, 0]	[0, 1]	[0, 1]	[0, 0]	0	0	0	1079545
LD32251438.las	(3226000.000,1439000.003,4809.649)	(3229000.000,1442000.000,4905.443)	[-3375, 1160]	[-20.25, 6.96]	[0, 0]	[0, 1]	[0, 1]	[0, 0]	0	0	0	691716
LD32251441.las	(3226000.000,1442000.002,4823.901)	(3229000.000,1444999.999,4925.325)	[-3396, 3358]	[-20.376, 20.148]	[0, 0]	[0, 1]	[0, 1]	[0, 0]	0	0	0	341213
LD32251444.las	(3226000.000,1445000.000,4832.487)	(3228999.999,1447999.990,5001.060)	[-840, 3371]	[-5.04, 20.226]	[0, 0]	[0, 1]	[0, 1]	[0, 0]	0	0	0	1009412
LD32251447.las	(3226000.000,1448000.004,4656.267)	(3228999.995,1450999.999,4939.239)	[-3407, -293]	[-20.442, -1.758]	[0, 0]	[0, 1]	[0, 1]	[0, 0]	0	0	0	1074036
LD32251450.las	(3226000.000,1451000.002,4827.349)	(3228999.999,1453999.999,5037.277)	[-3374, 3342]	[-20.244, 20.052]	[0, 0]	[0, 1]	[0, 1]	[0, 0]	0	0	0	2099488
LD32251453.las	(3226000.000,1454000.001,4863.347)	(3228999.998,1456999.999,5014.186)	[-3355, 2758]	[-20.13, 16.548]	[0, 0]	[0, 1]	[0, 1]	[0, 0]	0	0	0	2062063
LD32251456.las	(3226000.000,1457000.001,4872.769)	(3228999.999,1459999.999,4954.888)	[-3376, 3338]	[-20.256, 20.028]	[0, 0]	[0, 1]	[0, 1]	[0, 0]	0	0	0	929413
LD32251459.las	(3226000.000,1460000.006,4883.589)	(3228999.999,1462999.994,4999.793)	[-572, 3353]	[-3.432, 20.118]	[0, 0]	[0, 1]	[0, 1]	[0, 0]	0	0	0	1057661
LD32251462.las	(3226000.001,1463000.002,4894.354)	(3228999.999,1465999.994,5057.227)	[-3392, -452]	[-20.352, -2.712]	[0, 0]	[0, 1]	[0, 1]	[0, 0]	0	0	0	1105799
LD32251465.las	(3226000.001,1466000.000,4788.150)	(3229000.000,1469000.000,5026.496)	[-3425, 3355]	[-20.55, 20.13]	[0, 0]	[0, 1]	[0, 1]	[0, 0]	0	0	0	1018754
LD32251468.las	(3226000.000,1469000.001,4091.557)	(3229000.000,1472000.000,11199.440)	[-3415, 3356]	[-20.49, 20.136]	[0, 0]	[0, 1]	[0, 1]	[0, 0]	0	0	0	440801

DPH-1.3 Report on ASPRS LAS File Format (Tiled Data) - Informational - continued

File	(Xmin, Ymin, Zmin)	(Xmax, Ymax, Zmax)	Extended Scan Angle	Scan Angle Rank	Scanner Channel	Scan Direction	Edge of Flight Line	User Data	Counts for Synthetic	Key-points	Withheld	Overlap
LD32251471.las	(3226000.002,1472000.001,4428.229)	(3229000.000,1475000.000,5165.538)	[-1385, 3387]	[-8.31, 20.322]	[0, 0]	[0, 1]	[0, 1]	[0, 0]	0	0	0	610638
LD32251474.las	(3226000.001,1475000.001,4585.959)	(3228999.999,1477999.994,5257.601)	[-3398, -21]	[-20.388, -0.126]	[0, 0]	[0, 1]	[0, 1]	[0, 0]	0	0	0	925578
LD32251477.las	(3226000.000,1478000.004,4497.019)	(3229000.000,1480999.999,11308.685)	[-79, 3380]	[-0.474, 20.28]	[0, 0]	[0, 1]	[0, 1]	[0, 0]	0	0	0	1082676
LD32251480.las	(3226000.000,1481000.000,4524.125)	(3229000.000,1483999.998,5131.259)	[-3408, 1097]	[-20.448, 6.582]	[0, 0]	[0, 1]	[0, 1]	[0, 0]	0	0	0	794644
LD32251483.las	(3226000.000,1484000.000,4461.356)	(3229000.000,1487000.000,11285.256)	[-3392, 3377]	[-20.352, 20.262]	[0, 0]	[0, 1]	[0, 1]	[0, 0]	0	0	0	546666
LD32251486.las	(3226000.001,1487000.001,4407.258)	(3228999.999,1490000.000,11305.217)	[-3353, 3387]	[-20.118, 20.322]	[0, 0]	[0, 1]	[0, 1]	[0, 0]	0	0	0	848116
LD32251489.las	(3226000.000,1490000.001,4814.803)	(3229000.000,1493000.000,5164.566)	[-3397, -291]	[-20.382, -1.746]	[0, 0]	[0, 1]	[0, 1]	[0, 0]	0	0	0	972810
LD32251492.las	(3226000.002,1493000.003,4452.425)	(3229000.000,1495999.998,5257.316)	[-369, 3378]	[-2.214, 20.268]	[0, 0]	[0, 1]	[0, 1]	[0, 0]	0	0	0	1048759
LD32251495.las	(3226000.001,1496000.001,4563.859)	(3228999.997,1498999.999,5241.719)	[-3447, 1532]	[-20.682, 9.192]	[0, 0]	[0, 1]	[0, 1]	[0, 0]	0	0	0	576813
LD32251498.las	(3226000.000,1499000.000,4522.675)	(3229000.000,1501999.998,5142.204)	[-3412, 1663]	[-20.472, 9.978]	[0, 0]	[0, 1]	[0, 1]	[0, 0]	0	0	0	533734
LD32251501.las	(3226000.000,1502000.006,4653.823)	(3229000.000,1504999.999,5154.048)	[-3424, 3410]	[-20.544, 20.46]	[0, 0]	[0, 1]	[0, 1]	[0, 0]	0	0	0	1050482
LD32251504.las	(3226000.000,1505000.001,5071.286)	(3229000.000,1508000.000,5869.654)	[461, 3391]	[2.766, 20.346]	[0, 0]	[0, 1]	[0, 1]	[0, 0]	0	0	0	1049041
LD32251507.las	(3226000.000,1508000.002,4887.300)	(3229000.000,1511000.000,5793.696)	[-3426, 583]	[-20.556, 3.498]	[0, 0]	[0, 1]	[0, 1]	[0, 0]	0	0	0	1031523
LD32251510.las	(3226000.000,1511000.002,4545.129)	(3229000.000,1513999.998,5213.723)	[-1796, 3407]	[-10.776, 20.442]	[0, 0]	[0, 1]	[0, 1]	[0, 0]	0	0	0	485480
LD32251513.las	(3226000.000,1514000.000,5116.666)	(3229000.000,1516999.998,5224.740)	[-1424, 3377]	[-8.544, 20.262]	[0, 0]	[0, 1]	[0, 1]	[0, 0]	0	0	0	580369
LD32251516.las	(3226000.000,1517000.003,4926.880)	(3229000.000,1520000.000,5255.449)	[-3441, 256]	[-20.646, 1.536]	[0, 0]	[0, 1]	[0, 1]	[0, 0]	0	0	0	1097077
LD32251519.las	(3226000.001,1520000.002,5162.975)	(3229000.000,1522999.995,5244.376)	[92, 3408]	[0.552, 20.448]	[0, 0]	[0, 1]	[0, 1]	[0, 0]	0	0	0	1021796
LD32251522.las	(3226000.000,1523000.001,4907.497)	(3229000.000,1526000.000,5293.005)	[-3427, 1072]	[-20.562, 6.432]	[0, 0]	[0, 1]	[0, 1]	[0, 0]	0	0	0	1628482
LD32251525.las	(3226000.000,1526000.001,5158.477)	(3229000.000,1528999.999,5340.934)	[-3454, 3436]	[-20.724, 20.616]	[0, 0]	[0, 1]	[0, 1]	[0, 0]	0	0	0	2277162
LD32251528.las	(3226000.001,1529000.000,5187.539)	(3229000.000,1531999.998,5360.117)	[-1023, 3412]	[-6.138, 20.472]	[0, 0]	[0, 1]	[0, 1]	[0, 0]	0	0	0	1608841
LD32251531.las	(3226000.000,1532000.000,5231.614)	(3228999.995,1534999.997,5281.463)	[-3459, -271]	[-20.754, -1.626]	[0, 0]	[0, 1]	[0, 1]	[0, 0]	0	0	0	1019707
LD32251534.las	(3226000.001,1535000.002,5239.868)	(3228999.999,1537999.998,5421.210)	[-410, 3391]	[-2.46, 20.346]	[0, 0]	[0, 1]	[0, 1]	[0, 0]	0	0	0	1024877
LD32251537.las	(3226000.000,1538000.003,5230.784)	(3229000.000,1541000.000,5342.073)	[-3426, 1434]	[-20.556, 8.604]	[0, 0]	[0, 1]	[0, 1]	[0, 0]	0	0	0	616993
LD32251540.las	(3226000.000,1541000.002,5263.169)	(3228999.999,1543999.998,5368.316)	[-3426, 1757]	[-20.556, 10.542]	[0, 0]	[0, 1]	[0, 1]	[0, 0]	0	0	0	457595
LD32251543.las	(3226000.000,1544000.001,5285.327)	(3228999.999,1546999.999,5405.094)	[-628, 3393]	[-3.768, 20.358]	[0, 0]	[0, 1]	[0, 1]	[0, 0]	0	0	0	1105961
LD32251546.las	(3226000.000,1547000.002,4911.424)	(3228999.999,1549999.999,5402.693)	[-3458, -592]	[-20.748, -3.552]	[0, 0]	[0, 1]	[0, 1]	[0, 0]	0	0	0	950149
LD32251549.las	(3226000.001,1550000.000,5334.264)	(3228999.997,1552999.997,5439.691)	[-759, 3436]	[-4.554, 20.616]	[0, 0]	[0, 1]	[0, 1]	[0, 0]	0	0	0	1071232
LD32251552.las	(3226000.001,1553000.004,4834.026)	(3228999.997,1556000.000,5513.509)	[-2557, 3433]	[-15.342, 20.598]	[0, 0]	[0, 1]	[0, 1]	[0, 0]	0	0	0	490349
LD32251555.las	(3226000.000,1556000.001,4798.570)	(3229000.000,1558999.999,6217.245)	[-3459, 2925]	[-20.754, 17.55]	[0, 0]	[0, 1]	[0, 1]	[0, 0]	0	0	0	644425
LD32251558.las	(3226000.000,1559000.002,4878.068)	(3228999.999,1561999.999,5798.522)	[-3465, 260]	[-20.79, 1.56]	[0, 0]	[0, 1]	[0, 1]	[0, 0]	0	0	0	1054760
LD32251561.las	(3226000.000,1562000.004,4744.220)	(3229000.000,1564999.997,6055.808)	[216, 3425]	[1.296, 20.55]	[0, 0]	[0, 1]	[0, 1]	[0, 0]	0	0	0	1015461
LD32251564.las	(3226000.000,1565000.000,4798.727)	(3228999.999,1567999.999,6196.179)	[-3455, 986]	[-20.73, 5.916]	[0, 0]	[0, 1]	[0, 1]	[0, 0]	0	0	0	908788
LD32251567.las	(3226000.001,1568000.000,4805.043)	(3228999.997,1570999.998,5603.699)	[-3475, 3457]	[-20.85, 20.742]	[0, 0]	[0, 1]	[0, 1]	[0, 0]	0	0	0	480908
LD32251570.las	(3226000.000,1571000.000,5532.433)	(3229000.000,1574000.000,5635.435)	[-1223, 3426]	[-7.338, 20.556]	[0, 0]	[0, 1]	[0, 1]	[0, 0]	0	0	0	680634
LD32251573.las	(3226000.001,1574000.001,5578.138)	(3228999.999,1576999.998,5681.796)	[-3478, -123]	[-20.868, -0.738]	[0, 0]	[0, 1]	[0, 1]	[0, 0]	0	0	0	978821
LD32251576.las	(3226000.000,1577000.001,5626.596)	(3228999.999,1579999.999,5768.801)	[-150, 3490]	[-0.9, 20.94]	[0, 0]	[0, 1]	[0, 1]	[0, 0]	0	0	0	1051290
LD32251579.las	(3226000.000,1580000.002,5690.559)	(3229000.000,1582999.999,6366.982)	[-3259, 3551]	[-19.554, 21.306]	[0, 0]	[0, 1]	[0, 1]	[0, 0]	0	0	0	701877
LD32251582.las	(3226000.000,1583000.001,5484.927)	(3229000.000,1585999.998,6055.952)	[-3614, 2561]	[-21.684, 15.366]	[0, 0]	[0, 1]	[0, 1]	[0, 0]	0	0	0	320115
LD32251585.las	(3226000.000,1586000.002,5613.808)	(3229000.000,1589000.000,7192.863)	[-3636, 756]	[-21.816, 4.536]	[0, 0]	[0, 1]	[0, 1]	[0, 0]	0	0	0	1005275
LD32251588.las	(3226000.000,1589000.004,5428.893)	(3228999.999,1591999.997,7438.072)	[421, 3568]	[2.526, 21.408]	[0, 0]	[0, 1]	[0, 1]	[0, 0]	0	0	0	1015998
LD32251591.las	(3226000.000,1592000.003,5578.102)	(3229000.000,1594999.999,6057.823)	[-3632, 501]	[-21.792, 3.006]	[0, 0]	[0, 1]	[0, 1]	[0, 0]	0	0	0	1016986
LD32251594.las	(3226000.000,1595000.003,5955.710)	(3228999.999,1597999.999,6194.171)	[-1785, 3524]	[-10.71, 21.144]	[0, 0]	[0, 1]	[0, 1]	[0, 0]	0	0	0	511409
LD32251597.las	(3226000.000,1598000.000,5876.780)	(3228999.999,1600999.996,6055.949)	[-1680, 3559]	[-10.08, 21.354]	[0, 0]	[0, 1]	[0, 1]	[0, 0]	0	0	0	534810
LD32251600.las	(3226000.001,1601000.000,5859.785)	(3229000.000,1603999.995,6036.924)	[-3579, 576]	[-21.474, 3.456]	[0, 0]	[0, 1]	[0, 1]	[0, 0]	0	0	0	1025694
LD32251603.las	(3226000.000,1604000.000,5865.507)	(3229000.000,1606999.995,5978.800)	[433, 3576]	[2.598, 21.456]	[0, 0]	[0, 1]	[0, 1]	[0, 0]	0	0	0	946101
LD32251606.las	(3226000.006,1607000.003,5603.102)	(3229000.000,1608881.805,5964.752)	[-3589, 846]	[-21.534, 5.076]	[0, 0]	[0, 1]	[0, 0]	[0, 0]	0	0	0	1
LD32281408.las	(3229000.002,1409000.004,4655.138)	(3232000.000,1411999.995,4805.466)	[-3394, 3297]	[-20.364, 19.782]	[0, 0]	[0, 1]	[0, 1]	[0, 0]	0	0	0	1036559
LD32281411.las	(3229000.001,1412000.001,4387.960)	(3232000.000,1414999.999,5580.048)	[-3397, 2694]	[-20.382, 16.164]	[0, 0]	[0, 1]	[0, 1]	[0, 0]	0	0	0	442451
LD32281414.las	(3229000.002,1415000.003,4077.682)	(3231999.999,1417999.982,11157.760)	[-3349, 3356]	[-20.094, 20.136]	[0, 0]	[0, 1]	[0, 1]	[0, 0]	0	0	0	509137

DPH-1.3 Report on ASPRS LAS File Format (Tiled Data) - Informational - continued

File	(Xmin, Ymin, Zmin)	(Xmax, Ymax, Zmax)	Extended Scan Angle	Scan Angle Rank	Scanner Channel	Scan Direction	Edge of Flight Line	User Data	Counts for Synthetic	Key-points	Withheld	Overlap
LD32281417.las	(3229000.001,1418000.002,4269.089)	(3232000.000,1420999.999,11259.393)	[-3352, 3357]	[-20.112, 20.142]	[0, 0]	[0, 1]	[0, 1]	[0, 0]	0	0	0	986796
LD32281420.las	(3229000.000,1421000.000,4178.512)	(3231999.999,1423999.998,5051.276)	[-3392, -180]	[-20.352, -1.08]	[0, 0]	[0, 1]	[0, 1]	[0, 0]	0	0	0	1045675
LD32281423.las	(3229000.001,1424000.003,4211.419)	(3232000.000,1426999.999,11225.755)	[-3352, 3342]	[-20.112, 20.052]	[0, 0]	[0, 1]	[0, 1]	[0, 0]	0	0	0	876007
LD32281426.las	(3229000.001,1427000.000,4214.532)	(3231999.999,1429999.999,11137.373)	[-3340, 3352]	[-20.04, 20.112]	[0, 0]	[0, 1]	[0, 1]	[0, 0]	0	0	0	443067
LD32281429.las	(3229000.003,1430000.002,4670.437)	(3231999.999,1432999.999,5045.216)	[-3375, 3158]	[-20.25, 18.948]	[0, 0]	[0, 1]	[0, 1]	[0, 0]	0	0	0	853661
LD32281432.las	(3229000.001,1433000.000,4763.977)	(3231999.999,1436000.000,4944.606)	[-3392, -137]	[-20.352, -0.822]	[0, 0]	[0, 1]	[0, 1]	[0, 0]	0	0	0	1049325
LD32281435.las	(3229000.001,1436000.001,4779.032)	(3232000.000,1438999.999,4831.470)	[-208, 3375]	[-1.248, 20.25]	[0, 0]	[0, 1]	[0, 1]	[0, 0]	0	0	0	1048438
LD32281438.las	(3229000.003,1439000.004,4796.309)	(3232000.000,1442000.000,4868.488)	[-3373, 1284]	[-20.238, 7.704]	[0, 0]	[0, 1]	[0, 1]	[0, 0]	0	0	0	652358
LD32281441.las	(3229000.003,1442000.001,4810.256)	(3231999.998,1444999.999,4905.568)	[-3394, 1941]	[-20.364, 11.646]	[0, 0]	[0, 1]	[0, 1]	[0, 0]	0	0	0	375776
LD32281444.las	(3229000.001,1445000.001,4819.964)	(3232000.000,1447999.999,4913.750)	[-757, 3361]	[-4.542, 20.166]	[0, 0]	[0, 1]	[0, 1]	[0, 0]	0	0	0	1029202
LD32281447.las	(3229000.001,1448000.001,4731.913)	(3231999.999,1450999.999,4937.133)	[-3400, -341]	[-20.4, -2.046]	[0, 0]	[0, 1]	[0, 1]	[0, 0]	0	0	0	1045071
LD32281450.las	(3229000.003,1451000.001,4834.902)	(3232000.000,1453999.999,5085.436)	[-3375, 3341]	[-20.25, 20.046]	[0, 0]	[0, 1]	[0, 1]	[0, 0]	0	0	0	2003928
LD32281453.las	(3229000.001,1454000.001,4846.201)	(3232000.000,1457000.000,10833.072)	[-3340, 3328]	[-20.04, 19.968]	[0, 0]	[0, 1]	[0, 1]	[0, 0]	0	0	0	2222107
LD32281456.las	(3229000.003,1457000.001,4869.892)	(3231999.999,1459999.998,4920.220)	[-3374, 3336]	[-20.244, 20.016]	[0, 0]	[0, 1]	[0, 1]	[0, 0]	0	0	0	973823
LD32281459.las	(3229000.002,1460000.002,4402.163)	(3232000.000,1462999.996,5575.747)	[-451, 3343]	[-2.706, 20.058]	[0, 0]	[0, 1]	[0, 1]	[0, 0]	0	0	0	1014439
LD32281462.las	(3229000.002,1463000.001,4900.761)	(3231999.999,1465999.995,5184.855)	[-3389, -426]	[-20.334, -2.556]	[0, 0]	[0, 1]	[0, 1]	[0, 0]	0	0	0	1147289
LD32281465.las	(3229000.008,1466000.000,4763.048)	(3232000.000,1468999.998,5089.813)	[-3409, 3353]	[-20.454, 20.118]	[0, 0]	[0, 1]	[0, 1]	[0, 0]	0	0	0	1027706
LD32281468.las	(3229000.006,1469000.003,4323.636)	(3231999.999,1471999.999,5140.587)	[-1905, 3355]	[-11.43, 20.13]	[0, 0]	[0, 1]	[0, 1]	[0, 0]	0	0	0	406044
LD32281471.las	(3229000.001,1472000.001,4725.798)	(3232000.000,1475000.000,5267.102)	[-1348, 3375]	[-8.088, 20.25]	[0, 0]	[0, 1]	[0, 1]	[0, 0]	0	0	0	623633
LD32281474.las	(3229000.002,1475000.002,4829.862)	(3232000.000,1477999.999,5125.023)	[-3391, -58]	[-20.346, -0.348]	[0, 0]	[0, 1]	[0, 1]	[0, 0]	0	0	0	967021
LD32281477.las	(3229000.001,1478000.000,4567.373)	(3231999.999,1480999.998,5270.173)	[-79, 3379]	[-0.474, 20.274]	[0, 0]	[0, 1]	[0, 1]	[0, 0]	0	0	0	1089206
LD32281480.las	(3229000.001,1481000.002,4864.643)	(3231999.998,1483999.999,5261.525)	[-3396, 1174]	[-20.376, 7.044]	[0, 0]	[0, 1]	[0, 1]	[0, 0]	0	0	0	732128
LD32281483.las	(3229000.002,1484000.000,4850.604)	(3232000.000,1487000.000,5203.471)	[-3409, 3379]	[-20.454, 20.274]	[0, 0]	[0, 1]	[0, 1]	[0, 0]	0	0	0	561918
LD32281486.las	(3229000.001,1487000.002,4416.031)	(3232000.000,1490000.000,5102.040)	[-1026, 3377]	[-6.156, 20.262]	[0, 0]	[0, 1]	[0, 1]	[0, 0]	0	0	0	846325
LD32281489.las	(3229000.002,1490000.001,4361.399)	(3232000.000,1492999.999,5351.853)	[-3414, -350]	[-20.484, -2.1]	[0, 0]	[0, 1]	[0, 1]	[0, 0]	0	0	0	1012066
LD32281492.las	(3229000.001,1493000.004,4913.264)	(3232000.000,1495999.997,5231.427)	[-375, 3377]	[-2.25, 20.262]	[0, 0]	[0, 1]	[0, 1]	[0, 0]	0	0	0	1061071
LD32281495.las	(3229000.001,1496000.000,4872.379)	(3232000.000,1498999.999,5106.499)	[-3449, 1541]	[-20.694, 9.246]	[0, 0]	[0, 1]	[0, 1]	[0, 0]	0	0	0	608881
LD32281498.las	(3229000.001,1499000.001,4838.625)	(3232000.000,1501999.999,5222.339)	[-3411, 1659]	[-20.466, 9.954]	[0, 0]	[0, 1]	[0, 1]	[0, 0]	0	0	0	516126
LD32281501.las	(3229000.004,1502000.000,4984.741)	(3231999.999,1505000.000,5291.525)	[-3408, 3405]	[-20.448, 20.43]	[0, 0]	[0, 1]	[0, 1]	[0, 0]	0	0	0	1095158
LD32281504.las	(3229000.002,1505000.001,4483.816)	(3231999.999,1507999.999,5173.733)	[380, 3388]	[2.28, 20.328]	[0, 0]	[0, 1]	[0, 1]	[0, 0]	0	0	0	1109132
LD32281507.las	(3229000.002,1508000.009,4498.321)	(3231999.998,1511000.000,5391.502)	[-3424, 656]	[-20.544, 3.936]	[0, 0]	[0, 1]	[0, 1]	[0, 0]	0	0	0	1096922
LD32281510.las	(3229000.001,1511000.001,5005.016)	(3231999.999,1513999.998,11447.881)	[-3395, 3402]	[-20.37, 20.412]	[0, 0]	[0, 1]	[0, 1]	[0, 0]	0	0	0	452030
LD32281513.las	(3229000.001,1514000.000,4635.854)	(3231999.997,1516999.999,5199.931)	[-1370, 3361]	[-8.22, 20.166]	[0, 0]	[0, 1]	[0, 1]	[0, 0]	0	0	0	560220
LD32281516.las	(3229000.002,1517000.005,5084.229)	(3232000.000,1519999.999,5198.913)	[-3426, 90]	[-20.556, 0.54]	[0, 0]	[0, 1]	[0, 1]	[0, 0]	0	0	0	1020871
LD32281519.las	(3229000.002,1520000.003,4998.546)	(3231999.998,1523000.000,5244.980)	[-74, 3406]	[-0.444, 20.436]	[0, 0]	[0, 1]	[0, 1]	[0, 0]	0	0	0	1059433
LD32281522.las	(3229000.001,1523000.001,4496.664)	(3232000.000,1526000.000,5253.979)	[-3424, 1151]	[-20.544, 6.906]	[0, 0]	[0, 1]	[0, 1]	[0, 0]	0	0	0	1439424
LD32281525.las	(3229000.001,1526000.004,5085.551)	(3232000.000,1528999.999,6028.069)	[-3458, 3420]	[-20.748, 20.52]	[0, 0]	[0, 1]	[0, 1]	[0, 0]	0	0	0	2198849
LD32281528.las	(3229000.001,1529000.000,5197.860)	(3232000.000,1531999.999,5293.214)	[-941, 3387]	[-5.646, 20.322]	[0, 0]	[0, 1]	[0, 1]	[0, 0]	0	0	0	1641652
LD32281531.las	(3229000.001,1532000.000,5166.492)	(3231999.999,1534999.997,5390.996)	[-3462, -378]	[-20.772, -2.268]	[0, 0]	[0, 1]	[0, 1]	[0, 0]	0	0	0	1060304
LD32281534.las	(3229000.002,1535000.001,5233.375)	(3232000.000,1538000.000,5322.949)	[-437, 3376]	[-2.622, 20.256]	[0, 0]	[0, 1]	[0, 1]	[0, 0]	0	0	0	1208387
LD32281537.las	(3229000.001,1538000.001,5252.447)	(3231999.996,1541000.000,5328.861)	[-3460, 1451]	[-20.76, 8.706]	[0, 0]	[0, 1]	[0, 1]	[0, 0]	0	0	0	609999
LD32281540.las	(3229000.001,1541000.001,5278.746)	(3232000.000,1544000.000,5435.849)	[-3409, 1825]	[-20.454, 10.95]	[0, 0]	[0, 1]	[0, 1]	[0, 0]	0	0	0	505291
LD32281543.las	(3229000.001,1544000.002,5317.017)	(3231999.997,1546999.999,5479.218)	[-594, 3419]	[-3.564, 20.514]	[0, 0]	[0, 1]	[0, 1]	[0, 0]	0	0	0	987373
LD32281546.las	(3229000.002,1547000.003,5042.126)	(3232000.000,1549999.998,5509.828)	[-3486, -510]	[-20.916, -3.06]	[0, 0]	[0, 1]	[0, 1]	[0, 0]	0	0	0	968300
LD32281549.las	(3229000.001,1550000.001,5299.405)	(3232000.000,1552999.998,5513.375)	[-742, 3439]	[-4.452, 20.634]	[0, 0]	[0, 1]	[0, 1]	[0, 0]	0	0	0	1072952
LD32281552.las	(3229000.005,1553000.001,5066.535)	(3231999.999,1555999.999,5468.126)	[-2505, 3418]	[-15.03, 20.508]	[0, 0]	[0, 1]	[0, 1]	[0, 0]	0	0	0	487118
LD32281555.las	(3229000.001,1556000.001,4815.033)	(3232000.000,1558999.999,5474.412)	[-3454, 2939]	[-20.724, 17.634]	[0, 0]	[0, 1]	[0, 1]	[0, 0]	0	0	0	706394
LD32281558.las	(3229000.001,1559000.001,4819.246)	(3231999.998,1561999.998,5875.051)	[-3460, 286]	[-20.76, 1.716]	[0, 0]	[0, 1]	[0, 1]	[0, 0]	0	0	0	1062427
LD32281561.las	(3229000.001,1562000.002,4809.278)	(3231999.998,1564999.999,5916.379)	[262, 3458]	[1.572, 20.748]	[0, 0]	[0, 1]	[0, 1]	[0, 0]	0	0	0	969037

DPH-1.3 Report on ASPRS LAS File Format (Tiled Data) - Informational - continued

File	(Xmin, Ymin, Zmin)	(Xmax, Ymax, Zmax)	Extended Scan Angle	Scan Angle Rank	Scanner Channel	Scan Direction	Edge of Flight Line	User Data	Counts for Synthetic	Key-points	Withheld	Overlap
LD32281564.las	(3229000.001,1565000.002,4992.605)	(3232000.000,1567999.999,11694.734)	[-3459, 1066]	[-20.754, 6.396]	[0, 0]	[0, 1]	[0, 1]	[0, 0]	0	0	0	813334
LD32281567.las	(3229000.001,1568000.000,5214.284)	(3231999.999,1570999.999,6141.546)	[-3496, 3489]	[-20.976, 20.934]	[0, 0]	[0, 1]	[0, 1]	[0, 0]	0	0	0	593668
LD32281570.las	(3229000.003,1571000.000,5564.349)	(3232000.000,1574000.000,5730.947)	[-1207, 3439]	[-7.242, 20.634]	[0, 0]	[0, 1]	[0, 1]	[0, 0]	0	0	0	701490
LD32281573.las	(3229000.001,1574000.001,5588.896)	(3231999.999,1576999.999,5690.110)	[-3509, -59]	[-21.054, -0.354]	[0, 0]	[0, 1]	[0, 1]	[0, 0]	0	0	0	1028048
LD32281576.las	(3229000.001,1577000.001,5312.893)	(3232000.000,1579999.999,5749.706)	[-123, 3489]	[-0.738, 20.934]	[0, 0]	[0, 1]	[0, 1]	[0, 0]	0	0	0	1059229
LD32281579.las	(3229000.002,1580000.000,5495.419)	(3232000.000,1582999.999,7424.135)	[-3265, 3577]	[-19.59, 21.462]	[0, 0]	[0, 1]	[0, 1]	[0, 0]	0	0	0	646540
LD32281582.las	(3229000.012,1583000.000,5821.022)	(3232000.000,1585999.998,6046.307)	[-3526, 2661]	[-21.156, 15.966]	[0, 0]	[0, 1]	[0, 1]	[0, 0]	0	0	0	298638
LD32281585.las	(3229000.002,1586000.000,5174.586)	(3232000.000,1589000.000,7338.689)	[-3640, 701]	[-21.84, 4.206]	[0, 0]	[0, 1]	[0, 1]	[0, 0]	0	0	0	997646
LD32281588.las	(3229000.001,1589000.001,5573.329)	(3232000.000,1592000.000,7412.899)	[498, 3616]	[2.988, 21.696]	[0, 0]	[0, 1]	[0, 1]	[0, 0]	0	0	0	1090315
LD32281591.las	(3229000.004,1592000.001,5507.417)	(3232000.000,1594999.999,6300.345)	[-3657, 518]	[-21.942, 3.108]	[0, 0]	[0, 1]	[0, 1]	[0, 0]	0	0	0	1113140
LD32281594.las	(3229000.002,1595000.001,5951.251)	(3231999.999,1597999.999,6077.088)	[-1780, 3507]	[-10.68, 21.042]	[0, 0]	[0, 1]	[0, 1]	[0, 0]	0	0	0	533340
LD32281597.las	(3229000.001,1598000.002,5915.411)	(3232000.000,1600999.998,6070.739)	[-1714, 3559]	[-10.284, 21.354]	[0, 0]	[0, 1]	[0, 1]	[0, 0]	0	0	0	525898
LD32281600.las	(3229000.001,1601000.000,5830.113)	(3232000.000,1603999.999,6484.085)	[-3546, 431]	[-21.276, 2.586]	[0, 0]	[0, 1]	[0, 1]	[0, 0]	0	0	0	1020275
LD32281603.las	(3229000.005,1604000.000,5826.990)	(3231999.999,1606999.993,5959.306)	[302, 3523]	[1.812, 21.138]	[0, 0]	[0, 1]	[0, 1]	[0, 0]	0	0	0	1037367
LD32281606.las	(3229000.004,1607000.001,5577.938)	(3232000.000,1608946.870,6041.848)	[-3523, 865]	[-21.138, 5.19]	[0, 0]	[0, 1]	[0, 0]	[0, 0]	0	0	0	1
LD32311402.las	(3232000.003,1403000.002,4652.294)	(3234999.997,1406000.000,5425.485)	[-612, 3443]	[-3.672, 20.658]	[0, 0]	[0, 1]	[0, 1]	[0, 0]	0	0	0	1032128
LD32311405.las	(3232000.002,1406000.007,4588.879)	(3234999.999,1408999.996,4798.881)	[-3498, -521]	[-20.988, -3.126]	[0, 0]	[0, 1]	[0, 1]	[0, 0]	0	0	0	1076979
LD32311408.las	(3232000.001,1409000.001,4525.519)	(3234999.999,1411999.993,6620.282)	[-3379, 3291]	[-20.274, 19.746]	[0, 0]	[0, 1]	[0, 1]	[0, 0]	0	0	0	991266
LD32311411.las	(3232000.001,1412000.001,4327.203)	(3234999.998,1414999.999,11028.278)	[-3388, 2607]	[-20.328, 15.642]	[0, 0]	[0, 1]	[0, 1]	[0, 0]	0	0	0	411573
LD32311414.las	(3232000.002,1415000.003,4179.539)	(3235000.000,1417999.998,11108.521)	[-3348, 3338]	[-20.088, 20.028]	[0, 0]	[0, 1]	[0, 1]	[0, 0]	0	0	0	547339
LD32311417.las	(3232000.001,1418000.004,4442.458)	(3235000.000,1420999.998,11204.597)	[-3372, 3358]	[-20.232, 20.148]	[0, 0]	[0, 1]	[0, 1]	[0, 0]	0	0	0	1000943
LD32311420.las	(3232000.001,1421000.001,4305.014)	(3234999.998,1423999.998,10961.510)	[-3394, -132]	[-20.364, -0.792]	[0, 0]	[0, 1]	[0, 1]	[0, 0]	0	0	0	1097940
LD32311423.las	(3232000.002,1424000.002,4362.501)	(3235000.000,1426999.999,11189.472)	[-3348, 3356]	[-20.088, 20.136]	[0, 0]	[0, 1]	[0, 1]	[0, 0]	0	0	0	867517
LD32311426.las	(3232000.003,1427000.000,4005.054)	(3235000.000,1429999.999,11271.861)	[-3376, 3347]	[-20.256, 20.082]	[0, 0]	[0, 1]	[0, 1]	[0, 0]	0	0	0	398928
LD32311429.las	(3232000.001,1430000.000,4440.749)	(3235000.000,1432999.999,5047.480)	[-3409, 3202]	[-20.454, 19.212]	[0, 0]	[0, 1]	[0, 1]	[0, 0]	0	0	0	850536
LD32311432.las	(3232000.001,1433000.000,4765.811)	(3235000.000,1435999.999,4858.629)	[-3392, -208]	[-20.352, -1.248]	[0, 0]	[0, 1]	[0, 1]	[0, 0]	0	0	0	1082053
LD32311435.las	(3232000.002,1436000.001,4775.509)	(3235000.000,1439000.000,4850.062)	[-243, 3341]	[-1.458, 20.046]	[0, 0]	[0, 1]	[0, 1]	[0, 0]	0	0	0	1096754
LD32311438.las	(3232000.002,1439000.005,4788.278)	(3235000.000,1442000.000,4859.984)	[-3358, 1337]	[-20.148, 8.022]	[0, 0]	[0, 1]	[0, 1]	[0, 0]	0	0	0	597935
LD32311441.las	(3232000.005,1442000.001,4799.826)	(3235000.000,1444999.998,4852.936)	[-3373, 1825]	[-20.238, 10.95]	[0, 0]	[0, 1]	[0, 1]	[0, 0]	0	0	0	435019
LD32311444.las	(3232000.001,1445000.000,4809.892)	(3234999.999,1447999.998,4879.656)	[-716, 3344]	[-4.296, 20.064]	[0, 0]	[0, 1]	[0, 1]	[0, 0]	0	0	0	1038880
LD32311447.las	(3232000.001,1448000.000,4823.478)	(3235000.000,1450999.997,4912.093)	[-3357, -412]	[-20.142, -2.472]	[0, 0]	[0, 1]	[0, 1]	[0, 0]	0	0	0	1074884
LD32311450.las	(3232000.001,1451000.000,4568.751)	(3235000.000,1453999.998,4923.330)	[-3379, 3341]	[-20.274, 20.046]	[0, 0]	[0, 1]	[0, 1]	[0, 0]	0	0	0	2040023
LD32311453.las	(3232000.001,1454000.002,4837.976)	(3235000.000,1456999.999,11218.350)	[-3357, 3325]	[-20.142, 19.95]	[0, 0]	[0, 1]	[0, 1]	[0, 0]	0	0	0	2057790
LD32311456.las	(3232000.001,1457000.001,4864.856)	(3235000.000,1459999.998,5017.529)	[-3373, 3339]	[-20.238, 20.034]	[0, 0]	[0, 1]	[0, 1]	[0, 0]	0	0	0	1022377
LD32311459.las	(3232000.002,1460000.000,4876.814)	(3235000.000,1462999.999,4974.340)	[-425, 3341]	[-2.55, 20.046]	[0, 0]	[0, 1]	[0, 1]	[0, 0]	0	0	0	994596
LD32311462.las	(3232000.001,1463000.000,4886.322)	(3234999.999,1465999.999,4959.334)	[-3374, -417]	[-20.244, -2.502]	[0, 0]	[0, 1]	[0, 1]	[0, 0]	0	0	0	1126556
LD32311465.las	(3232000.002,1466000.001,4788.163)	(3235000.000,1468999.999,5102.326)	[-3412, 3355]	[-20.472, 20.13]	[0, 0]	[0, 1]	[0, 1]	[0, 0]	0	0	0	963648
LD32311468.las	(3232000.002,1469000.002,4574.607)	(3235000.000,1471999.999,5248.595)	[-2087, 3340]	[-12.522, 20.04]	[0, 0]	[0, 1]	[0, 1]	[0, 0]	0	0	0	353424
LD32311471.las	(3232000.001,1472000.001,4589.013)	(3234999.999,1475000.000,5362.046)	[-1254, 3374]	[-7.524, 20.244]	[0, 0]	[0, 1]	[0, 1]	[0, 0]	0	0	0	694793
LD32311474.las	(3232000.004,1475000.002,4462.196)	(3235000.000,1477999.996,5045.761)	[-3391, -55]	[-20.346, -0.33]	[0, 0]	[0, 1]	[0, 1]	[0, 0]	0	0	0	980763
LD32311477.las	(3232000.002,1478000.001,4799.866)	(3234999.999,1480999.997,5019.793)	[-78, 3375]	[-0.468, 20.25]	[0, 0]	[0, 1]	[0, 1]	[0, 0]	0	0	0	1025126
LD32311480.las	(3232000.001,1481000.004,4871.316)	(3234999.999,1483999.999,5107.175)	[-3397, 1194]	[-20.382, 7.164]	[0, 0]	[0, 1]	[0, 1]	[0, 0]	0	0	0	715500
LD32311483.las	(3232000.002,1484000.002,4892.707)	(3235000.000,1486999.999,5148.051)	[-3410, 3377]	[-20.46, 20.262]	[0, 0]	[0, 1]	[0, 1]	[0, 0]	0	0	0	507262
LD32311486.las	(3232000.003,1487000.001,4587.248)	(3234999.999,1489999.999,5321.072)	[-954, 3374]	[-5.724, 20.244]	[0, 0]	[0, 1]	[0, 1]	[0, 0]	0	0	0	912211
LD32311489.las	(3232000.002,1490000.001,4595.909)	(3235000.000,1493000.000,5112.890)	[-3397, -343]	[-20.382, -2.058]	[0, 0]	[0, 1]	[0, 1]	[0, 0]	0	0	0	993570
LD32311492.las	(3232000.001,1493000.001,4946.775)	(3234999.999,1495999.998,5320.770)	[-363, 3377]	[-2.178, 20.262]	[0, 0]	[0, 1]	[0, 1]	[0, 0]	0	0	0	1033123
LD32311495.las	(3232000.001,1496000.001,4442.035)	(3234999.999,1498999.999,5096.778)	[-3455, 1619]	[-20.73, 9.714]	[0, 0]	[0, 1]	[0, 1]	[0, 0]	0	0	0	461350
LD32311498.las	(3232000.001,1499000.000,4363.351)	(3235000.000,1501999.995,5795.149)	[-3397, 1545]	[-20.382, 9.27]	[0, 0]	[0, 1]	[0, 1]	[0, 0]	0	0	0	565457
LD32311501.las	(3232000.004,1502000.007,4955.774)	(3234999.996,1504999.999,5201.499)	[-3442, 3422]	[-20.652, 20.532]	[0, 0]	[0, 1]	[0, 1]	[0, 0]	0	0	0	973862

DPH-1.3 Report on ASPRS LAS File Format (Tiled Data) - Informational - continued

File	(Xmin, Ymin, Zmin)	(Xmax, Ymax, Zmax)	Extended Scan Angle	Scan Angle Rank	Scanner Channel	Scan Direction	Edge of Flight Line	User Data	Counts for Synthetic	Key-points	Withheld	Overlap
LD32311504.las	(3232000.002,1505000.001,4582.990)	(3235000.000,1507999.998,5184.353)	[379, 3422]	[2.274, 20.532]	[0, 0]	[0, 1]	[0, 1]	[0, 0]	0	0	0	1061163
LD32311507.las	(3232000.001,1508000.001,5033.500)	(3234999.997,1510999.999,5634.887)	[-3443, 740]	[-20.658, 4.44]	[0, 0]	[0, 1]	[0, 1]	[0, 0]	0	0	0	1082227
LD32311510.las	(3232000.002,1511000.003,4620.355)	(3235000.000,1513999.999,5331.764)	[-1779, 3388]	[-10.674, 20.328]	[0, 0]	[0, 1]	[0, 1]	[0, 0]	0	0	0	394016
LD32311513.las	(3232000.002,1514000.000,5104.389)	(3235000.000,1516999.999,11521.877)	[-3424, 3390]	[-20.544, 20.34]	[0, 0]	[0, 1]	[0, 1]	[0, 0]	0	0	0	567286
LD32311516.las	(3232000.002,1517000.000,4984.921)	(3235000.000,1522999.998,5181.187)	[-3439, -74]	[-20.634, -0.444]	[0, 0]	[0, 1]	[0, 1]	[0, 0]	0	0	0	997543
LD32311519.las	(3232000.001,1520000.004,4998.445)	(3235000.000,1522999.998,5222.368)	[-126, 3423]	[-0.756, 20.538]	[0, 0]	[0, 1]	[0, 1]	[0, 0]	0	0	0	1112533
LD32311522.las	(3232000.001,1523000.001,4432.455)	(3235000.000,1526000.000,5244.527)	[-3422, 1168]	[-20.532, 7.008]	[0, 0]	[0, 1]	[0, 1]	[0, 0]	0	0	0	1344115
LD32311525.las	(3232000.003,1526000.001,4487.258)	(3235000.000,1528999.999,5424.933)	[-3442, 3391]	[-20.652, 20.346]	[0, 0]	[0, 1]	[0, 1]	[0, 0]	0	0	0	1874379
LD32311528.las	(3232000.001,1529000.001,5191.824)	(3235000.000,1531999.998,5324.815)	[-922, 3386]	[-5.532, 20.316]	[0, 0]	[0, 1]	[0, 1]	[0, 0]	0	0	0	1531782
LD32311531.las	(3232000.002,1532000.000,5213.500)	(3234999.999,1534999.996,5294.671)	[-3425, -381]	[-20.55, -2.286]	[0, 0]	[0, 1]	[0, 1]	[0, 0]	0	0	0	1025146
LD32311534.las	(3232000.001,1535000.001,5239.251)	(3235000.000,1538000.000,5894.647)	[-451, 3390]	[-2.706, 20.34]	[0, 0]	[0, 1]	[0, 1]	[0, 0]	0	0	0	1072199
LD32311537.las	(3232000.001,1538000.001,5275.488)	(3235000.000,1541000.000,11581.391)	[-3472, 3348]	[-20.832, 20.088]	[0, 0]	[0, 1]	[0, 1]	[0, 0]	0	0	0	632440
LD32311540.las	(3232000.001,1541000.002,5312.913)	(3234999.996,1544000.000,11608.025)	[-3409, 3407]	[-20.454, 20.442]	[0, 0]	[0, 1]	[0, 1]	[0, 0]	0	0	0	408916
LD32311543.las	(3232000.002,1544000.003,5392.056)	(3234999.998,1546999.997,5517.190)	[-512, 3444]	[-3.072, 20.664]	[0, 0]	[0, 1]	[0, 1]	[0, 0]	0	0	0	1008608
LD32311546.las	(3232000.001,1547000.000,5436.990)	(3234999.999,1549999.995,5514.618)	[-3476, -425]	[-20.856, -2.55]	[0, 0]	[0, 1]	[0, 1]	[0, 0]	0	0	0	1043471
LD32311549.las	(3232000.001,1550000.000,5423.772)	(3235000.000,1552999.999,5547.515)	[-726, 3455]	[-4.356, 20.73]	[0, 0]	[0, 1]	[0, 1]	[0, 0]	0	0	0	1010399
LD32311552.las	(3232000.004,1553000.000,5133.802)	(3235000.000,1556000.000,5530.412)	[-2502, 3439]	[-15.012, 20.634]	[0, 0]	[0, 1]	[0, 1]	[0, 0]	0	0	0	412966
LD32311555.las	(3232000.001,1556000.003,4802.530)	(3234999.999,1558999.998,5548.965)	[-3460, 3001]	[-20.76, 18.006]	[0, 0]	[0, 1]	[0, 1]	[0, 0]	0	0	0	672829
LD32311558.las	(3232000.001,1559000.001,5024.406)	(3235000.000,1561999.997,5672.170)	[-3494, 275]	[-20.964, 1.65]	[0, 0]	[0, 1]	[0, 1]	[0, 0]	0	0	0	995713
LD32311561.las	(3232000.001,1562000.001,4897.759)	(3235000.000,1564999.997,5639.454)	[235, 3457]	[1.41, 20.742]	[0, 0]	[0, 1]	[0, 1]	[0, 0]	0	0	0	930466
LD32311564.las	(3232000.004,1565000.001,4923.478)	(3235000.000,1567999.999,5960.149)	[-3496, 1082]	[-20.976, 6.492]	[0, 0]	[0, 1]	[0, 1]	[0, 0]	0	0	0	801172
LD32311567.las	(3232000.001,1568000.000,5366.830)	(3234999.998,1570999.999,5688.627)	[-3494, 3447]	[-20.964, 20.682]	[0, 0]	[0, 1]	[0, 1]	[0, 0]	0	0	0	550436
LD32311570.las	(3232000.001,1571000.000,5517.925)	(3234999.999,1573999.997,5987.646)	[-1150, 3466]	[-6.9, 20.796]	[0, 0]	[0, 1]	[0, 1]	[0, 0]	0	0	0	740678
LD32311573.las	(3232000.001,1574000.002,5539.001)	(3235000.000,1576999.994,5674.277)	[-3494, -64]	[-20.964, -0.384]	[0, 0]	[0, 1]	[0, 1]	[0, 0]	0	0	0	1026211
LD32311576.las	(3232000.001,1577000.001,5595.127)	(3235000.000,1579999.998,6171.457)	[-165, 3491]	[-0.99, 20.946]	[0, 0]	[0, 1]	[0, 1]	[0, 0]	0	0	0	1045919
LD32311579.las	(3232000.001,1580000.000,5481.285)	(3235000.000,1582999.998,7420.376)	[-3278, 3490]	[-19.668, 20.94]	[0, 0]	[0, 1]	[0, 1]	[0, 0]	0	0	0	629491
LD32311582.las	(3232000.001,1583000.000,5747.945)	(3234999.999,1585999.999,6003.590)	[-3510, 2654]	[-21.06, 15.924]	[0, 0]	[0, 1]	[0, 1]	[0, 0]	0	0	0	367977
LD32311585.las	(3232000.004,1586000.000,5593.808)	(3235000.000,1589000.000,6011.970)	[-3617, 615]	[-21.702, 3.69]	[0, 0]	[0, 1]	[0, 1]	[0, 0]	0	0	0	1032039
LD32311588.las	(3232000.001,1589000.001,5580.255)	(3235000.000,1592000.000,7463.519)	[520, 3570]	[3.12, 21.42]	[0, 0]	[0, 1]	[0, 1]	[0, 0]	0	0	0	1040605
LD32311591.las	(3232000.004,1592000.001,5876.045)	(3235000.000,1594999.996,7410.490)	[-3617, 631]	[-21.702, 3.786]	[0, 0]	[0, 1]	[0, 1]	[0, 0]	0	0	0	1068924
LD32311594.las	(3232000.001,1595000.002,5960.224)	(3235000.000,1597999.999,6058.285)	[-1735, 3537]	[-10.41, 21.222]	[0, 0]	[0, 1]	[0, 1]	[0, 0]	0	0	0	503692
LD32311597.las	(3232000.001,1598000.000,5933.518)	(3234999.998,1600999.997,6067.504)	[-1698, 3539]	[-10.188, 21.234]	[0, 0]	[0, 1]	[0, 1]	[0, 0]	0	0	0	905681
LD32311600.las	(3232000.003,1601000.001,5821.586)	(3235000.000,1603999.997,6020.631)	[-3589, 300]	[-21.534, 1.8]	[0, 0]	[0, 1]	[0, 1]	[0, 0]	0	0	0	955400
LD32311603.las	(3232000.001,1604000.001,5799.854)	(3235000.000,1607000.000,5944.929)	[232, 3527]	[1.392, 21.162]	[0, 0]	[0, 1]	[0, 1]	[0, 0]	0	0	0	1061021
LD32311606.las	(3232000.005,1607000.003,5579.087)	(3235000.000,1609010.206,6018.708)	[-3535, 904]	[-21.21, 5.424]	[0, 0]	[0, 1]	[0, 0]	[0, 0]	0	0	0	1
LD32341402.las	(3235000.001,1403000.002,4658.741)	(3237999.997,1405999.998,4725.027)	[-520, 3441]	[-3.12, 20.646]	[0, 0]	[0, 1]	[0, 1]	[0, 0]	0	0	0	1069605
LD32341405.las	(3235000.001,1406000.003,4666.090)	(3237999.999,1408999.999,4756.864)	[-3481, -453]	[-20.886, -2.718]	[0, 0]	[0, 1]	[0, 1]	[0, 0]	0	0	0	1095801
LD32341408.las	(3235000.002,1409000.000,4549.371)	(3237999.999,1411999.998,4894.252)	[-3376, 3295]	[-20.256, 19.77]	[0, 0]	[0, 1]	[0, 1]	[0, 0]	0	0	0	1018433
LD32341411.las	(3235000.001,1412000.002,4309.644)	(3237999.993,1414999.999,4960.489)	[-3378, 2557]	[-20.268, 15.342]	[0, 0]	[0, 1]	[0, 1]	[0, 0]	0	0	0	396758
LD32341414.las	(3235000.002,1415000.001,4294.624)	(3237999.997,1417999.994,11114.486)	[-3345, 3359]	[-20.07, 20.154]	[0, 0]	[0, 1]	[0, 1]	[0, 0]	0	0	0	583520
LD32341417.las	(3235000.001,1418000.000,4100.395)	(3238000.000,1420999.998,11104.049)	[-3353, 3357]	[-20.118, 20.142]	[0, 0]	[0, 1]	[0, 1]	[0, 0]	0	0	0	965443
LD32341420.las	(3235000.001,1421000.004,4147.137)	(3237999.998,1423999.997,5089.891)	[-3395, -64]	[-20.37, -0.384]	[0, 0]	[0, 1]	[0, 1]	[0, 0]	0	0	0	1071689
LD32341423.las	(3235000.004,1424000.002,4463.633)	(3237999.999,1426999.998,11138.908)	[-1092, 3374]	[-6.552, 20.244]	[0, 0]	[0, 1]	[0, 1]	[0, 0]	0	0	0	792173
LD32341426.las	(3235000.002,1427000.001,4240.031)	(3237999.995,1429999.999,11290.660)	[-3379, 3347]	[-20.274, 20.082]	[0, 0]	[0, 1]	[0, 1]	[0, 0]	0	0	0	428288
LD32341429.las	(3235000.003,1430000.000,4533.121)	(3237999.997,1432999.998,5020.948)	[-3395, 3228]	[-20.37, 19.368]	[0, 0]	[0, 1]	[0, 1]	[0, 0]	0	0	0	936248
LD32341432.las	(3235000.002,1433000.000,4773.839)	(3237999.998,1436000.000,4878.934)	[-3412, -229]	[-20.472, -1.374]	[0, 0]	[0, 1]	[0, 1]	[0, 0]	0	0	0	1012915
LD32341435.las	(3235000.001,1436000.001,4789.239)	(3237999.999,1439000.000,4923.058)	[-245, 3388]	[-1.47, 20.328]	[0, 0]	[0, 1]	[0, 1]	[0, 0]	0	0	0	985433
LD32341438.las	(3235000.002,1439000.002,4794.101)	(3237999.999,1442000.000,4897.671)	[-3390, 1384]	[-20.34, 8.304]	[0, 0]	[0, 1]	[0, 1]	[0, 0]	0	0	0	608683
LD32341441.las	(3235000.004,1442000.001,4796.785)	(3237999.997,1444999.994,4879.347)	[-3341, 1734]	[-20.046, 10.404]	[0, 0]	[0, 1]	[0, 1]	[0, 0]	0	0	0	481650

DPH-1.3 Report on ASPRS LAS File Format (Tiled Data) - Informational - continued

File	(Xmin, Ymin, Zmin)	(Xmax, Ymax, Zmax)	Extended Scan Angle	Scan Angle Rank	Scanner Channel	Scan Direction	Edge of Flight Line	User Data	Counts for Synthetic	Key-points	Withheld	Overlap
LD32341444.las	(3235000.001,1445000.002,4809.295)	(3237999.999,1447999.999,5083.231)	[-674, 3374]	[-4.044, 20.244]	[0, 0]	[0, 1]	[0, 1]	[0, 0]	0	0	0	1082196
LD32341447.las	(3235000.001,1448000.000,4821.568)	(3237999.999,1450999.998,4948.340)	[-3359, -468]	[-20.154, -2.808]	[0, 0]	[0, 1]	[0, 1]	[0, 0]	0	0	0	1034609
LD32341450.las	(3235000.001,1451000.000,4837.789)	(3238000.000,1453999.999,4888.366)	[-3357, 3342]	[-20.142, 20.052]	[0, 0]	[0, 1]	[0, 1]	[0, 0]	0	0	0	2066771
LD32341453.las	(3235000.001,1454000.000,4844.229)	(3238000.000,1457000.000,5509.307)	[-3355, 2614]	[-20.13, 15.684]	[0, 0]	[0, 1]	[0, 1]	[0, 0]	0	0	0	2165217
LD32341456.las	(3235000.002,1457000.001,4861.870)	(3237999.999,1460000.000,4894.203)	[-3358, 3343]	[-20.148, 20.058]	[0, 0]	[0, 1]	[0, 1]	[0, 0]	0	0	0	1137193
LD32341459.las	(3235000.002,1460000.000,4870.988)	(3237999.998,1462999.999,11199.571)	[-418, 3341]	[-2.508, 20.046]	[0, 0]	[0, 1]	[0, 1]	[0, 0]	0	0	0	1046887
LD32341462.las	(3235000.003,1463000.000,4885.121)	(3237999.999,1465999.998,5105.649)	[-3375, -371]	[-20.25, -2.226]	[0, 0]	[0, 1]	[0, 1]	[0, 0]	0	0	0	1103111
LD32341465.las	(3235000.003,1466000.000,4711.162)	(3237999.999,1469000.000,5129.924)	[-3375, 3338]	[-20.25, 20.028]	[0, 0]	[0, 1]	[0, 1]	[0, 0]	0	0	0	912177
LD32341468.las	(3235000.003,1469000.002,4174.506)	(3237999.996,1472000.000,5009.623)	[-2216, 3342]	[-13.296, 20.052]	[0, 0]	[0, 1]	[0, 1]	[0, 0]	0	0	0	292915
LD32341471.las	(3235000.003,1472000.001,4590.995)	(3237999.997,1475000.000,5244.159)	[-1161, 3351]	[-6.966, 20.106]	[0, 0]	[0, 1]	[0, 1]	[0, 0]	0	0	0	789944
LD32341474.las	(3235000.002,1475000.004,4391.008)	(3237999.998,1477999.997,5088.231)	[-3390, -78]	[-20.34, -0.468]	[0, 0]	[0, 1]	[0, 1]	[0, 0]	0	0	0	1022060
LD32341477.las	(3235000.001,1478000.006,4764.626)	(3237999.998,1480999.999,5137.322)	[-128, 3375]	[-0.768, 20.25]	[0, 0]	[0, 1]	[0, 1]	[0, 0]	0	0	0	1035444
LD32341480.las	(3235000.001,1481000.000,4837.133)	(3237999.997,1483999.999,5220.019)	[-3397, 1225]	[-20.382, 7.35]	[0, 0]	[0, 1]	[0, 1]	[0, 0]	0	0	0	744178
LD32341483.las	(3235000.001,1484000.000,4529.049)	(3237999.999,1487000.000,11320.246)	[-3376, 3376]	[-20.256, 20.256]	[0, 0]	[0, 1]	[0, 1]	[0, 0]	0	0	0	390061
LD32341486.las	(3235000.001,1487000.001,4930.354)	(3237999.999,1490000.000,11346.119)	[-3336, 3377]	[-20.016, 20.262]	[0, 0]	[0, 1]	[0, 1]	[0, 0]	0	0	0	1035052
LD32341489.las	(3235000.002,1490000.001,4612.507)	(3237999.998,1492999.999,5311.331)	[-3395, -354]	[-20.37, -2.124]	[0, 0]	[0, 1]	[0, 1]	[0, 0]	0	0	0	1054976
LD32341492.las	(3235000.001,1493000.001,4858.150)	(3237999.999,1495999.998,5183.494)	[-369, 3379]	[-2.214, 20.274]	[0, 0]	[0, 1]	[0, 1]	[0, 0]	0	0	0	993280
LD32341495.las	(3235000.002,1496000.003,4492.478)	(3237999.999,1498999.996,5115.387)	[-3457, 1665]	[-20.742, 9.99]	[0, 0]	[0, 1]	[0, 1]	[0, 0]	0	0	0	436639
LD32341498.las	(3235000.004,1499000.002,4911.171)	(3237999.999,1501999.998,11301.191)	[-3424, 1545]	[-20.544, 9.27]	[0, 0]	[0, 1]	[0, 1]	[0, 0]	0	0	0	568588
LD32341501.las	(3235000.001,1502000.000,4762.349)	(3237999.999,1505000.000,5217.696)	[-3460, 3433]	[-20.76, 20.598]	[0, 0]	[0, 1]	[0, 1]	[0, 0]	0	0	0	1096380
LD32341504.las	(3235000.001,1505000.005,4948.386)	(3237999.999,1508000.000,5217.693)	[392, 3420]	[2.352, 20.52]	[0, 0]	[0, 1]	[0, 1]	[0, 0]	0	0	0	1015395
LD32341507.las	(3235000.001,1508000.002,5120.712)	(3237999.998,1511000.000,11399.803)	[-3444, 3355]	[-20.664, 20.13]	[0, 0]	[0, 1]	[0, 1]	[0, 0]	0	0	0	1106894
LD32341510.las	(3235000.001,1511000.001,5135.731)	(3237999.998,1513999.999,5255.869)	[-3424, 3377]	[-20.544, 20.262]	[0, 0]	[0, 1]	[0, 1]	[0, 0]	0	0	0	348705
LD32341513.las	(3235000.001,1514000.000,5158.582)	(3237999.999,1516999.996,5289.071)	[-1221, 3425]	[-7.326, 20.55]	[0, 0]	[0, 1]	[0, 1]	[0, 0]	0	0	0	674234
LD32341516.las	(3235000.001,1517000.001,5146.774)	(3237999.999,1519999.999,5361.895)	[-3493, -82]	[-20.958, -0.492]	[0, 0]	[0, 1]	[0, 1]	[0, 0]	0	0	0	1079763
LD32341519.las	(3235000.001,1520000.003,5094.225)	(3237999.998,1523000.000,5321.843)	[-122, 3441]	[-0.732, 20.646]	[0, 0]	[0, 1]	[0, 1]	[0, 0]	0	0	0	1109306
LD32341522.las	(3235000.001,1523000.004,4717.796)	(3237999.999,1525999.999,5313.913)	[-3474, 1142]	[-20.844, 6.852]	[0, 0]	[0, 1]	[0, 1]	[0, 0]	0	0	0	720788
LD32341525.las	(3235000.001,1526000.003,5172.503)	(3237999.999,1528999.997,5301.794)	[-3427, 3386]	[-20.562, 20.316]	[0, 0]	[0, 1]	[0, 1]	[0, 0]	0	0	0	331851
LD32341528.las	(3235000.001,1529000.000,5219.064)	(3237999.999,1531999.998,5344.317)	[-838, 3419]	[-5.028, 20.514]	[0, 0]	[0, 1]	[0, 1]	[0, 0]	0	0	0	1108794
LD32341531.las	(3235000.002,1532000.000,5251.758)	(3237999.999,1534999.998,5384.090)	[-3442, -410]	[-20.652, -2.46]	[0, 0]	[0, 1]	[0, 1]	[0, 0]	0	0	0	1085723
LD32341534.las	(3235000.002,1535000.000,5274.835)	(3237999.999,1538000.000,5428.998)	[-454, 3429]	[-2.724, 20.574]	[0, 0]	[0, 1]	[0, 1]	[0, 0]	0	0	0	1158197
LD32341537.las	(3235000.001,1538000.001,5338.775)	(3237999.998,1541000.000,5452.889)	[-3461, 1427]	[-20.766, 8.562]	[0, 0]	[0, 1]	[0, 1]	[0, 0]	0	0	0	613957
LD32341540.las	(3235000.001,1541000.001,5270.465)	(3237999.999,1543999.999,5479.743)	[-3407, 1748]	[-20.442, 10.488]	[0, 0]	[0, 1]	[0, 1]	[0, 0]	0	0	0	467753
LD32341543.las	(3235000.004,1544000.005,5394.235)	(3237999.999,1546999.998,5518.854)	[-424, 3440]	[-2.544, 20.64]	[0, 0]	[0, 1]	[0, 1]	[0, 0]	0	0	0	972102
LD32341546.las	(3235000.001,1547000.000,5415.613)	(3237999.999,1549999.998,5488.473)	[-3477, -363]	[-20.862, -2.178]	[0, 0]	[0, 1]	[0, 1]	[0, 0]	0	0	0	1062359
LD32341549.las	(3235000.002,1550000.001,5358.405)	(3237999.999,1552999.997,5540.120)	[-698, 3429]	[-4.188, 20.574]	[0, 0]	[0, 1]	[0, 1]	[0, 0]	0	0	0	978832
LD32341552.las	(3235000.003,1553000.000,5270.849)	(3237999.999,1556000.000,5540.763)	[-2452, 3447]	[-14.712, 20.682]	[0, 0]	[0, 1]	[0, 1]	[0, 0]	0	0	0	409127
LD32341555.las	(3235000.003,1556000.001,5363.907)	(3237999.999,1558999.997,11570.200)	[-3464, 3382]	[-20.784, 20.292]	[0, 0]	[0, 1]	[0, 1]	[0, 0]	0	0	0	660068
LD32341558.las	(3235000.001,1559000.001,4873.816)	(3237999.997,1561999.999,5709.861)	[-3477, 235]	[-20.862, 1.41]	[0, 0]	[0, 1]	[0, 1]	[0, 0]	0	0	0	1002028
LD32341561.las	(3235000.002,1562000.002,4866.404)	(3237999.999,1564999.999,5647.069)	[190, 3437]	[1.14, 20.622]	[0, 0]	[0, 1]	[0, 1]	[0, 0]	0	0	0	944719
LD32341564.las	(3235000.002,1565000.002,5440.986)	(3237999.999,1567999.999,11704.261)	[-3493, 3369]	[-20.958, 20.214]	[0, 0]	[0, 1]	[0, 1]	[0, 0]	0	0	0	801829
LD32341567.las	(3235000.006,1568000.000,5452.148)	(3237999.998,1570999.999,5623.847)	[-3475, 3452]	[-20.85, 20.712]	[0, 0]	[0, 1]	[0, 1]	[0, 0]	0	0	0	526088
LD32341570.las	(3235000.004,1571000.000,5491.436)	(3237999.997,1573999.999,5575.766)	[-1080, 3475]	[-6.48, 20.85]	[0, 0]	[0, 1]	[0, 1]	[0, 0]	0	0	0	782208
LD32341573.las	(3235000.001,1574000.001,5524.559)	(3237999.999,1576999.994,5641.547)	[-3474, -166]	[-20.844, -0.996]	[0, 0]	[0, 1]	[0, 1]	[0, 0]	0	0	0	1025047
LD32341576.las	(3235000.001,1577000.004,5533.903)	(3237999.999,1579999.999,5890.421)	[-331, 3475]	[-1.986, 20.85]	[0, 0]	[0, 1]	[0, 1]	[0, 0]	0	0	0	1020327
LD32341579.las	(3235000.001,1580000.002,5637.659)	(3237999.994,1582999.998,5814.224)	[-3084, 3484]	[-18.504, 20.904]	[0, 0]	[0, 1]	[0, 1]	[0, 0]	0	0	0	589780
LD32341582.las	(3235000.001,1583000.003,5673.709)	(3237999.998,1585999.994,7434.158)	[-3494, 3467]	[-20.964, 20.802]	[0, 0]	[0, 1]	[0, 1]	[0, 0]	0	0	0	405713
LD32341585.las	(3235000.001,1586000.000,5569.090)	(3237999.998,1589000.000,7393.302)	[-3617, 601]	[-21.702, 3.606]	[0, 0]	[0, 1]	[0, 1]	[0, 0]	0	0	0	983988
LD32341588.las	(3235000.001,1589000.001,5510.212)	(3237999.997,1591999.998,6642.821)	[541, 3560]	[3.246, 21.36]	[0, 0]	[0, 1]	[0, 1]	[0, 0]	0	0	0	997887

DPH-1.3 Report on ASPRS LAS File Format (Tiled Data) - Informational - continued

File	(Xmin, Ymin, Zmin)	(Xmax, Ymax, Zmax)	Extended Scan Angle	Scan Angle Rank	Scanner Channel	Scan Direction	Edge of Flight Line	User Data	Counts for Synthetic	Key-points	Withheld	Overlap
LD32341591.las	(3235000.001,1592000.002,5510.101)	(3237999.999,1595000.000,6696.401)	[-3615, 710]	[-21.69, 4.26]	[0, 0]	[0, 1]	[0, 1]	[0, 0]	0	0	0	1103312
LD32341594.las	(3235000.001,1595000.001,5907.587)	(3237999.996,1597999.998,6046.172)	[-1802, 3572]	[-10.812, 21.432]	[0, 0]	[0, 1]	[0, 1]	[0, 0]	0	0	0	496011
LD32341597.las	(3235000.002,1598000.001,5908.535)	(3237999.999,1600999.998,6044.066)	[-1584, 3509]	[-9.504, 21.054]	[0, 0]	[0, 1]	[0, 1]	[0, 0]	0	0	0	537699
LD32341600.las	(3235000.002,1601000.001,5832.669)	(3237999.997,1603999.999,6620.994)	[-3612, 234]	[-21.672, 1.404]	[0, 0]	[0, 1]	[0, 1]	[0, 0]	0	0	0	973134
LD32341603.las	(3235000.001,1604000.001,5775.238)	(3237999.999,1606999.998,5966.665)	[162, 3556]	[0.972, 21.336]	[0, 0]	[0, 1]	[0, 1]	[0, 0]	0	0	0	1055668
LD32341606.las	(3235000.009,1607000.003,5837.856)	(3237999.997,1609073.664,5989.939)	[-2137, 986]	[-12.822, 5.916]	[0, 0]	[0, 1]	[0, 0]	[0, 0]	0	0	0	0
LD32371402.las	(3238000.001,1403000.002,4645.621)	(3240999.999,1405999.999,4705.568)	[-452, 3443]	[-2.712, 20.658]	[0, 0]	[0, 1]	[0, 1]	[0, 0]	0	0	0	1094117
LD32371405.las	(3238000.000,1406000.001,4656.625)	(3240999.998,1408999.999,4842.228)	[-3495, -430]	[-20.97, -2.58]	[0, 0]	[0, 1]	[0, 1]	[0, 0]	0	0	0	1121810
LD32371408.las	(3238000.000,1409000.000,4125.664)	(3240999.999,1411999.995,4793.865)	[-3384, 3289]	[-20.304, 19.734]	[0, 0]	[0, 1]	[0, 1]	[0, 0]	0	0	0	956220
LD32371411.las	(3238000.001,1412000.002,4445.851)	(3240999.998,1414999.999,5020.859)	[-3377, 2381]	[-20.262, 14.286]	[0, 0]	[0, 1]	[0, 1]	[0, 0]	0	0	0	639254
LD32371414.las	(3238000.001,1415000.000,4162.830)	(3240999.998,1418000.000,11132.123)	[-2986, 3359]	[-17.916, 20.154]	[0, 0]	[0, 1]	[0, 1]	[0, 0]	0	0	0	169679
LD32371417.las	(3238000.000,1418000.005,4300.979)	(3240999.997,1420999.999,11247.402)	[-3350, 3345]	[-20.1, 20.07]	[0, 0]	[0, 1]	[0, 1]	[0, 0]	0	0	0	1000577
LD32371420.las	(3238000.001,1421000.002,4168.486)	(3240999.999,1423999.999,11067.143)	[-3383, -22]	[-20.298, -0.132]	[0, 0]	[0, 1]	[0, 1]	[0, 0]	0	0	0	1036014
LD32371423.las	(3238000.003,1424000.003,4412.537)	(3240999.998,1426999.999,11303.990)	[-3330, 3379]	[-19.98, 20.274]	[0, 0]	[0, 1]	[0, 1]	[0, 0]	0	0	0	752402
LD32371426.las	(3238000.000,1427000.000,4125.028)	(3240999.999,1429999.999,11157.120)	[-3361, 3377]	[-20.166, 20.262]	[0, 0]	[0, 1]	[0, 1]	[0, 0]	0	0	0	490286
LD32371429.las	(3238000.000,1430000.000,4521.103)	(3240999.999,1432999.998,5100.997)	[-3413, 3235]	[-20.478, 19.41]	[0, 0]	[0, 1]	[0, 1]	[0, 0]	0	0	0	935781
LD32371432.las	(3238000.000,1433000.003,4827.392)	(3240999.998,1436000.000,4930.650)	[-3410, -247]	[-20.46, -1.482]	[0, 0]	[0, 1]	[0, 1]	[0, 0]	0	0	0	1130682
LD32371435.las	(3238000.000,1436000.002,4825.925)	(3240999.998,1438999.998,4963.018)	[-262, 3389]	[-1.572, 20.334]	[0, 0]	[0, 1]	[0, 1]	[0, 0]	0	0	0	1044856
LD32371438.las	(3238000.000,1439000.004,4849.734)	(3240999.996,1442000.000,4959.265)	[-3423, 1451]	[-20.538, 8.706]	[0, 0]	[0, 1]	[0, 1]	[0, 0]	0	0	0	572891
LD32371441.las	(3238000.001,1442000.001,4842.159)	(3240999.997,1444999.999,4960.318)	[-3390, 1689]	[-20.34, 10.134]	[0, 0]	[0, 1]	[0, 1]	[0, 0]	0	0	0	509403
LD32371444.las	(3238000.000,1445000.000,4826.769)	(3240999.998,1447999.998,4968.123)	[-676, 3387]	[-4.056, 20.322]	[0, 0]	[0, 1]	[0, 1]	[0, 0]	0	0	0	1081686
LD32371447.las	(3238000.000,1448000.002,4828.209)	(3240999.998,1450999.996,5146.834)	[-3394, -504]	[-20.364, -3.024]	[0, 0]	[0, 1]	[0, 1]	[0, 0]	0	0	0	1057391
LD32371450.las	(3238000.001,1451000.002,4837.251)	(3240999.999,1453999.999,5185.685)	[-3364, 3375]	[-20.184, 20.25]	[0, 0]	[0, 1]	[0, 1]	[0, 0]	0	0	0	1989398
LD32371453.las	(3238000.005,1454000.000,4847.615)	(3240999.999,1456999.999,4983.435)	[-3341, 2527]	[-20.046, 15.162]	[0, 0]	[0, 1]	[0, 1]	[0, 0]	0	0	0	2065550
LD32371456.las	(3238000.002,1457000.001,4858.681)	(3240999.999,1460000.000,5011.745)	[-3361, 3342]	[-20.166, 20.052]	[0, 0]	[0, 1]	[0, 1]	[0, 0]	0	0	0	1144441
LD32371459.las	(3238000.001,1460000.000,4875.873)	(3240999.999,1462999.997,4937.323)	[-371, 3340]	[-2.226, 20.04]	[0, 0]	[0, 1]	[0, 1]	[0, 0]	0	0	0	1046015
LD32371462.las	(3238000.000,1463000.001,4887.284)	(3240999.998,1465999.999,4966.909)	[-3361, -366]	[-20.166, -2.196]	[0, 0]	[0, 1]	[0, 1]	[0, 0]	0	0	0	1075986
LD32371465.las	(3238000.000,1466000.000,4700.568)	(3240999.998,1469000.000,5483.385)	[-3373, 3346]	[-20.238, 20.076]	[0, 0]	[0, 1]	[0, 1]	[0, 0]	0	0	0	863524
LD32371468.las	(3238000.000,1469000.001,4508.396)	(3240999.998,1472000.000,11123.889)	[-3354, 3340]	[-20.124, 20.04]	[0, 0]	[0, 1]	[0, 1]	[0, 0]	0	0	0	263737
LD32371471.las	(3238000.000,1472000.001,4425.368)	(3240999.999,1474999.997,11279.469)	[-3358, 3352]	[-20.148, 20.112]	[0, 0]	[0, 1]	[0, 1]	[0, 0]	0	0	0	840334
LD32371474.las	(3238000.004,1475000.001,4223.961)	(3240999.998,1477999.999,5194.632)	[-3376, -129]	[-20.256, -0.774]	[0, 0]	[0, 1]	[0, 1]	[0, 0]	0	0	0	1056657
LD32371477.las	(3238000.000,1478000.001,4267.813)	(3240999.997,1480999.998,5136.509)	[-150, 3389]	[-0.9, 20.334]	[0, 0]	[0, 1]	[0, 1]	[0, 0]	0	0	0	984629
LD32371480.las	(3238000.000,1481000.003,4447.921)	(3240999.999,1483999.999,5057.818)	[-3395, 1396]	[-20.37, 8.376]	[0, 0]	[0, 1]	[0, 1]	[0, 0]	0	0	0	651705
LD32371483.las	(3238000.000,1484000.001,4739.124)	(3240999.999,1487000.000,5060.974)	[-3419, 1933]	[-20.514, 11.598]	[0, 0]	[0, 1]	[0, 1]	[0, 0]	0	0	0	410995
LD32371486.las	(3238000.001,1487000.003,4847.395)	(3240999.999,1490000.000,5202.867)	[-727, 3380]	[-4.362, 20.28]	[0, 0]	[0, 1]	[0, 1]	[0, 0]	0	0	0	1007171
LD32371489.las	(3238000.000,1490000.001,4797.349)	(3240999.997,1493000.000,5276.659)	[-3420, -356]	[-20.52, -2.136]	[0, 0]	[0, 1]	[0, 1]	[0, 0]	0	0	0	1138234
LD32371492.las	(3238000.001,1493000.002,4410.424)	(3240999.995,1495999.999,5102.224)	[-407, 3410]	[-2.442, 20.46]	[0, 0]	[0, 1]	[0, 1]	[0, 0]	0	0	0	1033536
LD32371495.las	(3238000.002,1496000.001,4736.132)	(3240999.999,1498999.997,5251.459)	[-3443, 1703]	[-20.658, 10.218]	[0, 0]	[0, 1]	[0, 1]	[0, 0]	0	0	0	477650
LD32371498.las	(3238000.000,1499000.000,5061.122)	(3240999.995,1501999.999,5173.933)	[-3426, 1499]	[-20.556, 8.994]	[0, 0]	[0, 1]	[0, 1]	[0, 0]	0	0	0	639600
LD32371501.las	(3238000.000,1502000.001,4636.605)	(3240999.999,1504999.999,5279.376)	[-3460, 3424]	[-20.76, 20.544]	[0, 0]	[0, 1]	[0, 1]	[0, 0]	0	0	0	1104166
LD32371504.las	(3238000.001,1505000.001,5140.144)	(3240999.997,1507999.999,5933.269)	[420, 3418]	[2.52, 20.508]	[0, 0]	[0, 1]	[0, 1]	[0, 0]	0	0	0	988173
LD32371507.las	(3238000.001,1508000.002,4818.439)	(3240999.999,1511000.000,5317.299)	[-3495, 938]	[-20.97, 5.628]	[0, 0]	[0, 1]	[0, 1]	[0, 0]	0	0	0	961727
LD32371510.las	(3238000.003,1511000.001,4586.799)	(3240999.999,1513999.999,5294.878)	[-3443, 3407]	[-20.658, 20.442]	[0, 0]	[0, 1]	[0, 1]	[0, 0]	0	0	0	372462
LD32371513.las	(3238000.001,1514000.000,5180.984)	(3240999.999,1516999.999,5425.980)	[-1163, 3440]	[-6.978, 20.64]	[0, 0]	[0, 1]	[0, 1]	[0, 0]	0	0	0	713625
LD32371516.las	(3238000.000,1517000.000,4550.411)	(3240999.998,1520000.000,5340.787)	[-3493, -77]	[-20.958, -0.462]	[0, 0]	[0, 1]	[0, 1]	[0, 0]	0	0	0	1086604
LD32371519.las	(3238000.000,1520000.001,4728.839)	(3240999.999,1523000.000,5360.898)	[-105, 3457]	[-0.63, 20.742]	[0, 0]	[0, 1]	[0, 1]	[0, 0]	0	0	0	1136160
LD32371522.las	(3238000.000,1523000.006,4717.983)	(3240999.999,1525999.999,11483.009)	[-3473, 1242]	[-20.838, 7.452]	[0, 0]	[0, 1]	[0, 1]	[0, 0]	0	0	0	694299
LD32371525.las	(3238000.001,1526000.001,5067.611)	(3240999.998,1528999.999,5408.372)	[-3456, 1858]	[-20.736, 11.148]	[0, 0]	[0, 1]	[0, 1]	[0, 0]	0	0	0	359864
LD32371528.las	(3238000.000,1529000.000,5157.057)	(3240999.999,1531999.998,5405.248)	[-738, 3433]	[-4.428, 20.598]	[0, 0]	[0, 1]	[0, 1]	[0, 0]	0	0	0	1029320

DPH-1.3 Report on ASPRS LAS File Format (Tiled Data) - Informational - continued

File	(Xmin, Ymin, Zmin)	(Xmax, Ymax, Zmax)	Extended Scan Angle	Scan Angle Rank	Scanner Channel	Scan Direction	Edge of Flight Line	User Data	Counts for Synthetic	Key-points	Withheld	Overlap
LD32371531.las	(3238000.001,1532000.000,5296.745)	(3240999.996,1534999.999,5406.577)	[-3442, -278]	[-20.652, -1.668]	[0, 0]	[0, 1]	[0, 1]	[0, 0]	0	0	0	1035477
LD32371534.las	(3238000.000,1535000.002,5328.329)	(3240999.999,1537999.999,5432.210)	[-425, 3434]	[-2.55, 20.604]	[0, 0]	[0, 1]	[0, 1]	[0, 0]	0	0	0	1054082
LD32371537.las	(3238000.000,1538000.001,5328.428)	(3240999.998,1540999.999,5425.383)	[-3455, 1496]	[-20.73, 8.976]	[0, 0]	[0, 1]	[0, 1]	[0, 0]	0	0	0	550138
LD32371540.las	(3238000.000,1541000.002,4901.883)	(3240999.995,1544000.000,5447.617)	[-3476, 1637]	[-20.856, 9.822]	[0, 0]	[0, 1]	[0, 1]	[0, 0]	0	0	0	452389
LD32371543.las	(3238000.004,1544000.005,5359.773)	(3240999.999,1546999.999,5472.991)	[-380, 3448]	[-2.28, 20.688]	[0, 0]	[0, 1]	[0, 1]	[0, 0]	0	0	0	1086104
LD32371546.las	(3238000.000,1547000.002,5376.508)	(3240999.998,1549999.998,5445.133)	[-3482, -358]	[-20.892, -2.148]	[0, 0]	[0, 1]	[0, 1]	[0, 0]	0	0	0	1080336
LD32371549.las	(3238000.001,1550000.000,4943.445)	(3240999.999,1552999.999,5558.552)	[-787, 3457]	[-4.722, 20.742]	[0, 0]	[0, 1]	[0, 1]	[0, 0]	0	0	0	999846
LD32371552.las	(3238000.001,1553000.000,5223.205)	(3240999.997,1556000.000,11801.325)	[-2420, 3443]	[-14.52, 20.658]	[0, 0]	[0, 1]	[0, 1]	[0, 0]	0	0	0	405298
LD32371555.las	(3238000.000,1556000.001,4747.025)	(3240999.998,1558999.999,11492.333)	[-3493, 3432]	[-20.958, 20.592]	[0, 0]	[0, 1]	[0, 1]	[0, 0]	0	0	0	743801
LD32371558.las	(3238000.001,1559000.001,4833.671)	(3240999.999,1562000.000,5745.179)	[-3478, 189]	[-20.868, 1.134]	[0, 0]	[0, 1]	[0, 1]	[0, 0]	0	0	0	1033552
LD32371561.las	(3238000.001,1562000.001,4820.768)	(3240999.999,1564999.999,5629.992)	[87, 3423]	[0.522, 20.538]	[0, 0]	[0, 1]	[0, 1]	[0, 0]	0	0	0	1009262
LD32371564.las	(3238000.003,1565000.000,4844.036)	(3240999.999,1567999.998,5522.955)	[-3459, 1107]	[-20.754, 6.642]	[0, 0]	[0, 1]	[0, 1]	[0, 0]	0	0	0	772036
LD32371567.las	(3238000.000,1568000.000,5380.435)	(3240999.998,1570999.999,6011.451)	[-3433, 3457]	[-20.598, 20.742]	[0, 0]	[0, 1]	[0, 1]	[0, 0]	0	0	0	469978
LD32371570.las	(3238000.000,1571000.000,5504.415)	(3240999.999,1574000.000,6411.815)	[-1001, 3438]	[-6.006, 20.628]	[0, 0]	[0, 1]	[0, 1]	[0, 0]	0	0	0	825852
LD32371573.las	(3238000.002,1574000.002,5495.832)	(3240999.997,1577000.000,5586.341)	[-3477, -331]	[-20.862, -1.986]	[0, 0]	[0, 1]	[0, 1]	[0, 0]	0	0	0	997588
LD32371576.las	(3238000.000,1577000.006,5549.493)	(3240999.999,1579999.997,5692.630)	[-416, 3438]	[-2.496, 20.628]	[0, 0]	[0, 1]	[0, 1]	[0, 0]	0	0	0	1059544
LD32371579.las	(3238000.000,1580000.000,5591.288)	(3240999.999,1582999.999,5781.665)	[-2933, 3463]	[-17.598, 20.778]	[0, 0]	[0, 1]	[0, 1]	[0, 0]	0	0	0	568276
LD32371582.las	(3238000.002,1583000.000,5654.152)	(3240999.998,1585999.997,5955.552)	[-3461, 2691]	[-20.766, 16.146]	[0, 0]	[0, 1]	[0, 1]	[0, 0]	0	0	0	504513
LD32371585.las	(3238000.001,1586000.001,5534.963)	(3240999.998,1589000.000,6641.486)	[-3616, 539]	[-21.696, 3.234]	[0, 0]	[0, 1]	[0, 1]	[0, 0]	0	0	0	1024536
LD32371588.las	(3238000.002,1589000.002,5465.042)	(3240999.999,1591999.999,5996.455)	[446, 3546]	[2.676, 21.276]	[0, 0]	[0, 1]	[0, 1]	[0, 0]	0	0	0	1047250
LD32371591.las	(3238000.000,1592000.001,5707.971)	(3240999.998,1594999.998,5997.094)	[-3599, 749]	[-21.594, 4.494]	[0, 0]	[0, 1]	[0, 1]	[0, 0]	0	0	0	1102508
LD32371594.las	(3238000.003,1595000.002,5877.475)	(3240999.999,1597999.999,6116.687)	[-1887, 3557]	[-11.322, 21.342]	[0, 0]	[0, 1]	[0, 1]	[0, 0]	0	0	0	455174
LD32371597.las	(3238000.000,1598000.000,5861.540)	(3240999.998,1600999.999,6009.115)	[-1477, 3519]	[-8.862, 21.114]	[0, 0]	[0, 1]	[0, 1]	[0, 0]	0	0	0	574652
LD32371600.las	(3238000.000,1601000.001,5800.477)	(3240999.999,1603999.999,5980.592)	[-3594, 162]	[-21.564, 0.972]	[0, 0]	[0, 1]	[0, 1]	[0, 0]	0	0	0	999774
LD32371603.las	(3238000.000,1604000.004,5749.424)	(3240999.999,1606999.999,5907.281)	[57, 3507]	[0.342, 21.042]	[0, 0]	[0, 1]	[0, 1]	[0, 0]	0	0	0	1036664
LD32371606.las	(3238000.003,1607000.002,5680.149)	(3240999.999,1609137.593,5984.532)	[-3497, 1055]	[-20.982, 6.33]	[0, 0]	[0, 1]	[0, 1]	[0, 0]	0	0	0	10886
LD32401399.las	(3241000.000,1400000.000,4629.276)	(3243999.999,1402999.999,4707.894)	[-2656, 3353]	[-15.936, 20.118]	[0, 0]	[0, 1]	[0, 1]	[0, 0]	0	0	0	524218
LD32401402.las	(3241000.000,1403000.001,4642.002)	(3243999.998,1405999.999,5291.430)	[-462, 3441]	[-2.772, 20.646]	[0, 0]	[0, 1]	[0, 1]	[0, 0]	0	0	0	1065469
LD32401405.las	(3241000.000,1406000.002,4645.624)	(3243999.999,1408999.999,6685.977)	[-3497, -432]	[-20.982, -2.592]	[0, 0]	[0, 1]	[0, 1]	[0, 0]	0	0	0	1094536
LD32401408.las	(3241000.000,1409000.001,4480.431)	(3243999.998,1411999.999,4775.693)	[-3395, 3273]	[-20.37, 19.638]	[0, 0]	[0, 1]	[0, 1]	[0, 0]	0	0	0	974892
LD32401411.las	(3241000.000,1412000.001,4455.355)	(3243999.999,1414999.999,4968.852)	[-3363, 2421]	[-20.178, 14.526]	[0, 0]	[0, 1]	[0, 1]	[0, 0]	0	0	0	301975
LD32401414.las	(3241000.000,1415000.000,4363.259)	(3243999.999,1417999.999,11094.837)	[-3338, 3359]	[-20.028, 20.154]	[0, 0]	[0, 1]	[0, 1]	[0, 0]	0	0	0	626069
LD32401417.las	(3241000.000,1418000.000,4336.487)	(3243999.999,1420999.999,11114.650)	[-28, 3347]	[-0.168, 20.082]	[0, 0]	[0, 1]	[0, 1]	[0, 0]	0	0	0	1006610
LD32401420.las	(3241000.001,1421000.000,4196.593)	(3243999.999,1423999.999,11184.800)	[-3377, 1]	[-20.262, 0.006]	[0, 0]	[0, 1]	[0, 1]	[0, 0]	0	0	0	1027188
LD32401423.las	(3241000.000,1424000.001,4312.304)	(3243999.999,1426999.999,11183.613)	[-3337, 3375]	[-20.022, 20.25]	[0, 0]	[0, 1]	[0, 1]	[0, 0]	0	0	0	684067
LD32401426.las	(3241000.001,1427000.000,3973.368)	(3243999.999,1429999.998,11136.028)	[-1977, 3376]	[-11.862, 20.256]	[0, 0]	[0, 1]	[0, 1]	[0, 0]	0	0	0	493309
LD32401429.las	(3241000.001,1430000.000,4391.550)	(3243999.999,1432999.999,5030.256)	[-3416, 3250]	[-20.496, 19.5]	[0, 0]	[0, 1]	[0, 1]	[0, 0]	0	0	0	904508
LD32401432.las	(3241000.002,1433000.000,4769.321)	(3243999.999,1435999.997,4894.682)	[-3394, -251]	[-20.364, -1.506]	[0, 0]	[0, 1]	[0, 1]	[0, 0]	0	0	0	1013433
LD32401435.las	(3241000.001,1436000.001,4784.502)	(3243999.997,1439000.000,4851.791)	[-257, 3373]	[-1.542, 20.238]	[0, 0]	[0, 1]	[0, 1]	[0, 0]	0	0	0	984716
LD32401438.las	(3241000.000,1439000.002,4805.059)	(3243999.998,1442000.000,4930.515)	[-3412, 1460]	[-20.472, 8.76]	[0, 0]	[0, 1]	[0, 1]	[0, 0]	0	0	0	511526
LD32401441.las	(3241000.001,1442000.001,4845.673)	(3243999.999,1444999.995,4950.620)	[-3408, 1650]	[-20.448, 9.9]	[0, 0]	[0, 1]	[0, 1]	[0, 0]	0	0	0	480638
LD32401444.las	(3241000.001,1445000.002,4854.728)	(3243999.999,1447999.998,5112.001)	[-596, 3378]	[-3.576, 20.268]	[0, 0]	[0, 1]	[0, 1]	[0, 0]	0	0	0	872870
LD32401447.las	(3241000.000,1448000.000,4877.179)	(3243999.999,1450999.998,4974.016)	[-3408, -503]	[-20.448, -3.018]	[0, 0]	[0, 1]	[0, 1]	[0, 0]	0	0	0	1054440
LD32401450.las	(3241000.001,1451000.000,4805.617)	(3243999.999,1453999.999,4969.058)	[-3374, 3392]	[-20.244, 20.352]	[0, 0]	[0, 1]	[0, 1]	[0, 0]	0	0	0	1768186
LD32401453.las	(3241000.001,1454000.000,4881.181)	(3243999.997,1457000.000,4979.196)	[-3359, 2495]	[-20.154, 14.97]	[0, 0]	[0, 1]	[0, 1]	[0, 0]	0	0	0	1526064
LD32401456.las	(3241000.003,1457000.001,4866.860)	(3243999.998,1460000.000,4940.515)	[-3344, 3342]	[-20.064, 20.052]	[0, 0]	[0, 1]	[0, 1]	[0, 0]	0	0	0	891129
LD32401459.las	(3241000.000,1460000.000,4873.642)	(3243999.999,1462999.999,5197.864)	[-366, 3356]	[-2.196, 20.136]	[0, 0]	[0, 1]	[0, 1]	[0, 0]	0	0	0	1080649
LD32401462.las	(3241000.000,1463000.000,4764.557)	(3243999.998,1465999.999,4960.010)	[-3361, -313]	[-20.166, -1.878]	[0, 0]	[0, 1]	[0, 1]	[0, 0]	0	0	0	1040057
LD32401465.las	(3241000.000,1466000.003,4825.706)	(3243999.999,1469000.000,5095.698)	[-3374, 3259]	[-20.244, 19.554]	[0, 0]	[0, 1]	[0, 1]	[0, 0]	0	0	0	799680

DPH-1.3 Report on ASPRS LAS File Format (Tiled Data) - Informational - continued

File	(Xmin, Ymin, Zmin)	(Xmax, Ymax, Zmax)	Extended Scan Angle	Scan Angle Rank	Scanner Channel	Scan Direction	Edge of Flight Line	User Data	Counts for Synthetic	Key-points	Withheld	Overlap
LD32401468.las	(3241000.001,1469000.001,4742.464)	(3243999.994,1472000.000,5021.985)	[-2239, 3354]	[-13.434, 20.124]	[0, 0]	[0, 1]	[0, 1]	[0, 0]	0	0	0	410683
LD32401471.las	(3241000.001,1472000.001,4810.565)	(3243999.999,1475000.000,11281.523)	[-3349, 3352]	[-20.094, 20.112]	[0, 0]	[0, 1]	[0, 1]	[0, 0]	0	0	0	838289
LD32401474.las	(3241000.000,1475000.002,4888.848)	(3243999.998,1477999.999,5081.886)	[-3374, -148]	[-20.244, -0.888]	[0, 0]	[0, 1]	[0, 1]	[0, 0]	0	0	0	1044125
LD32401477.las	(3241000.000,1478000.000,4895.768)	(3243999.998,1480999.999,11476.417)	[-235, 3393]	[-1.41, 20.358]	[0, 0]	[0, 1]	[0, 1]	[0, 0]	0	0	0	1017381
LD32401480.las	(3241000.002,1481000.001,4784.298)	(3243999.998,1483999.999,5170.088)	[-3396, 1477]	[-20.376, 8.862]	[0, 0]	[0, 1]	[0, 1]	[0, 0]	0	0	0	656104
LD32401483.las	(3241000.000,1484000.000,4839.019)	(3243999.999,1486999.995,5149.373)	[-3428, 1855]	[-20.568, 11.13]	[0, 0]	[0, 1]	[0, 1]	[0, 0]	0	0	0	489504
LD32401486.las	(3241000.001,1487000.001,4514.115)	(3243999.997,1490000.000,11225.066)	[-3412, 3405]	[-20.472, 20.43]	[0, 0]	[0, 1]	[0, 1]	[0, 0]	0	0	0	1003868
LD32401489.las	(3241000.000,1490000.001,4536.687)	(3243999.999,1493000.000,5120.039)	[-3427, -408]	[-20.562, -2.448]	[0, 0]	[0, 1]	[0, 1]	[0, 0]	0	0	0	1087230
LD32401492.las	(3241000.001,1493000.001,4896.490)	(3243999.999,1495999.999,5854.201)	[-601, 3409]	[-3.606, 20.454]	[0, 0]	[0, 1]	[0, 1]	[0, 0]	0	0	0	969371
LD32401495.las	(3241000.004,1496000.005,4958.773)	(3243999.999,1498999.999,5193.569)	[-3432, 1765]	[-20.592, 10.59]	[0, 0]	[0, 1]	[0, 1]	[0, 0]	0	0	0	505488
LD32401498.las	(3241000.001,1499000.000,5032.198)	(3243999.999,1501999.996,5174.097)	[-3439, 1439]	[-20.634, 8.634]	[0, 0]	[0, 1]	[0, 1]	[0, 0]	0	0	0	582000
LD32401501.las	(3241000.000,1502000.000,4799.315)	(3243999.999,1504999.995,5236.860)	[-3478, 3399]	[-20.868, 20.394]	[0, 0]	[0, 1]	[0, 1]	[0, 0]	0	0	0	1166976
LD32401504.las	(3241000.000,1505000.002,5054.508)	(3243999.999,1507999.997,5405.580)	[397, 3436]	[2.382, 20.616]	[0, 0]	[0, 1]	[0, 1]	[0, 0]	0	0	0	958027
LD32401507.las	(3241000.000,1508000.002,5166.542)	(3243999.999,1511000.000,5347.621)	[-3494, 996]	[-20.964, 5.976]	[0, 0]	[0, 1]	[0, 1]	[0, 0]	0	0	0	881748
LD32401510.las	(3241000.001,1511000.001,4841.700)	(3243999.995,1513999.999,5334.802)	[-3476, 3424]	[-20.856, 20.544]	[0, 0]	[0, 1]	[0, 1]	[0, 0]	0	0	0	414149
LD32401513.las	(3241000.000,1514000.001,5152.440)	(3243999.999,1516999.996,5318.838)	[-1065, 3457]	[-6.39, 20.742]	[0, 0]	[0, 1]	[0, 1]	[0, 0]	0	0	0	798126
LD32401516.las	(3241000.001,1517000.002,5088.756)	(3243999.998,1519999.999,5343.785)	[-3510, -105]	[-21.06, -0.63]	[0, 0]	[0, 1]	[0, 1]	[0, 0]	0	0	0	1078466
LD32401519.las	(3241000.000,1520000.002,5009.157)	(3243999.999,1523000.000,5374.691)	[-143, 3458]	[-0.858, 20.748]	[0, 0]	[0, 1]	[0, 1]	[0, 0]	0	0	0	992001
LD32401522.las	(3241000.001,1523000.003,4899.701)	(3243999.998,1526000.000,5350.206)	[-3474, 1314]	[-20.844, 7.884]	[0, 0]	[0, 1]	[0, 1]	[0, 0]	0	0	0	666139
LD32401525.las	(3241000.000,1526000.001,5192.368)	(3243999.996,1528999.998,5372.230)	[-3460, 1832]	[-20.76, 10.992]	[0, 0]	[0, 1]	[0, 1]	[0, 0]	0	0	0	386012
LD32401528.las	(3241000.000,1529000.004,5156.899)	(3243999.999,1531999.999,5388.214)	[-684, 3440]	[-4.104, 20.64]	[0, 0]	[0, 1]	[0, 1]	[0, 0]	0	0	0	1072994
LD32401531.las	(3241000.000,1532000.000,5288.231)	(3243999.998,1534999.999,5374.615)	[-3461, -274]	[-20.766, -1.644]	[0, 0]	[0, 1]	[0, 1]	[0, 0]	0	0	0	1192000
LD32401534.las	(3241000.000,1535000.001,5308.349)	(3243999.999,1538000.000,5397.548)	[-429, 3422]	[-2.574, 20.532]	[0, 0]	[0, 1]	[0, 1]	[0, 0]	0	0	0	1051695
LD32401537.las	(3241000.003,1538000.002,5328.684)	(3243999.998,1541000.000,5426.928)	[-3461, 1548]	[-20.766, 9.288]	[0, 0]	[0, 1]	[0, 1]	[0, 0]	0	0	0	514701
LD32401540.las	(3241000.000,1541000.001,5343.073)	(3243999.998,1543999.999,5457.702)	[-3442, 1485]	[-20.652, 8.91]	[0, 0]	[0, 1]	[0, 1]	[0, 0]	0	0	0	488287
LD32401543.las	(3241000.000,1544000.002,5390.534)	(3243999.997,1546999.998,5492.856)	[-471, 3422]	[-2.826, 20.532]	[0, 0]	[0, 1]	[0, 1]	[0, 0]	0	0	0	1108187
LD32401546.las	(3241000.000,1547000.000,5388.500)	(3243999.999,1549999.998,5482.302)	[-3478, -376]	[-20.868, -2.256]	[0, 0]	[0, 1]	[0, 1]	[0, 0]	0	0	0	1003592
LD32401549.las	(3241000.006,1550000.010,5306.394)	(3243999.999,1552999.993,11789.422)	[-3443, 3459]	[-20.658, 20.754]	[0, 0]	[0, 1]	[0, 1]	[0, 0]	0	0	0	974023
LD32401552.las	(3241000.008,1553000.001,5031.844)	(3243999.996,1556000.000,5561.679)	[-2411, 3441]	[-14.466, 20.646]	[0, 0]	[0, 1]	[0, 1]	[0, 0]	0	0	0	300641
LD32401555.las	(3241000.000,1556000.001,4785.414)	(3243999.999,1558999.997,11599.075)	[-3493, 3384]	[-20.958, 20.304]	[0, 0]	[0, 1]	[0, 1]	[0, 0]	0	0	0	669247
LD32401558.las	(3241000.000,1559000.002,5126.742)	(3243999.999,1561999.995,5760.376)	[-3463, 85]	[-20.778, 0.51]	[0, 0]	[0, 1]	[0, 1]	[0, 0]	0	0	0	1037864
LD32401561.las	(3241000.000,1562000.001,5169.396)	(3243999.998,1564999.998,5620.077)	[-81, 3426]	[-0.486, 20.556]	[0, 0]	[0, 1]	[0, 1]	[0, 0]	0	0	0	1026082
LD32401564.las	(3241000.000,1565000.002,4945.942)	(3243999.999,1567999.999,5503.319)	[-3461, 1112]	[-20.766, 6.672]	[0, 0]	[0, 1]	[0, 1]	[0, 0]	0	0	0	740757
LD32401567.las	(3241000.001,1568000.000,5259.156)	(3243999.997,1570999.997,5621.698)	[-3428, 3408]	[-20.568, 20.448]	[0, 0]	[0, 1]	[0, 1]	[0, 0]	0	0	0	291118
LD32401570.las	(3241000.000,1571000.001,5442.830)	(3243999.999,1574000.000,5566.206)	[-905, 3408]	[-5.43, 20.448]	[0, 0]	[0, 1]	[0, 1]	[0, 0]	0	0	0	997503
LD32401573.las	(3241000.005,1574000.002,5487.502)	(3243999.998,1576999.998,5569.989)	[-3445, -343]	[-20.67, -2.058]	[0, 0]	[0, 1]	[0, 1]	[0, 0]	0	0	0	1018253
LD32401576.las	(3241000.003,1577000.001,5548.221)	(3243999.998,1579999.999,5627.338)	[-417, 3427]	[-2.502, 20.562]	[0, 0]	[0, 1]	[0, 1]	[0, 0]	0	0	0	999566
LD32401579.las	(3241000.000,1580000.002,5582.610)	(3243999.998,1582999.999,11936.449)	[-3436, 3443]	[-20.616, 20.658]	[0, 0]	[0, 1]	[0, 1]	[0, 0]	0	0	0	595684
LD32401582.las	(3241000.000,1583000.000,5648.709)	(3243999.999,1585999.999,5927.997)	[-3460, 2708]	[-20.76, 16.248]	[0, 0]	[0, 1]	[0, 1]	[0, 0]	0	0	0	496827
LD32401585.las	(3241000.001,1586000.000,5540.953)	(3243999.999,1589000.000,5948.531)	[-3549, 446]	[-21.294, 2.676]	[0, 0]	[0, 1]	[0, 1]	[0, 0]	0	0	0	985955
LD32401588.las	(3241000.000,1589000.005,5606.035)	(3243999.999,1592000.000,5930.507)	[377, 3493]	[2.262, 20.958]	[0, 0]	[0, 1]	[0, 1]	[0, 0]	0	0	0	1046832
LD32401591.las	(3241000.000,1592000.001,5529.018)	(3243999.999,1595000.000,5975.592)	[-3580, 788]	[-21.48, 4.728]	[0, 0]	[0, 1]	[0, 1]	[0, 0]	0	0	0	1078623
LD32401594.las	(3241000.002,1595000.002,5861.242)	(3243999.999,1597999.998,5992.993)	[-1925, 3539]	[-11.55, 21.234]	[0, 0]	[0, 1]	[0, 1]	[0, 0]	0	0	0	446636
LD32401597.las	(3241000.001,1598000.001,5809.637)	(3243999.998,1600999.996,5922.495)	[-1373, 3512]	[-8.238, 21.072]	[0, 0]	[0, 1]	[0, 1]	[0, 0]	0	0	0	620979
LD32401600.las	(3241000.000,1601000.010,5814.910)	(3243999.999,1603999.994,6021.241)	[-3579, 56]	[-21.474, 0.336]	[0, 0]	[0, 1]	[0, 1]	[0, 0]	0	0	0	1025025
LD32401603.las	(3241000.001,1604000.002,5724.116)	(3243999.999,1606999.999,5920.615)	[27, 3526]	[0.162, 21.156]	[0, 0]	[0, 1]	[0, 1]	[0, 0]	0	0	0	1084118
LD32401606.las	(3241000.002,1607000.002,5818.942)	(3243999.995,1609182.638,5929.362)	[-3498, 1119]	[-20.988, 6.714]	[0, 0]	[0, 1]	[0, 1]	[0, 0]	0	0	0	14449
LD32431399.las	(3244000.002,1400000.000,4618.206)	(3247000.000,1402999.999,4764.095)	[-2738, 3334]	[-16.428, 20.004]	[0, 0]	[0, 1]	[0, 1]	[0, 0]	0	0	0	503436
LD32431402.las	(3244000.000,1403000.001,4513.374)	(3247000.000,1405999.999,4730.624)	[-460, 3443]	[-2.76, 20.658]	[0, 0]	[0, 1]	[0, 1]	[0, 0]	0	0	0	1055542

DPH-1.3 Report on ASPRS LAS File Format (Tiled Data) - Informational - continued

File	(Xmin, Ymin, Zmin)	(Xmax, Ymax, Zmax)	Extended Scan Angle	Scan Angle Rank	Scanner Channel	Scan Direction	Edge of Flight Line	User Data	Counts for Synthetic	Key-points	Withheld	Overlap
LD32431405.las	(3244000.001,1406000.001,4639.043)	(3246999.998,1408999.999,6645.344)	[-3483, -364]	[-20.898, -2.184]	[0, 0]	[0, 1]	[0, 1]	[0, 0]	0	0	0	1076431
LD32431408.las	(3244000.000,1409000.000,4241.320)	(3247000.000,1411999.999,4758.885)	[-3376, 3280]	[-20.256, 19.68]	[0, 0]	[0, 1]	[0, 1]	[0, 0]	0	0	0	986814
LD32431411.las	(3244000.000,1412000.001,4444.496)	(3246999.999,1414999.999,5050.413)	[-3364, 2421]	[-20.184, 14.526]	[0, 0]	[0, 1]	[0, 1]	[0, 0]	0	0	0	312579
LD32431414.las	(3244000.000,1415000.000,4278.036)	(3246999.999,1417999.998,11070.401)	[-3354, 3341]	[-20.124, 20.046]	[0, 0]	[0, 1]	[0, 1]	[0, 0]	0	0	0	613436
LD32431417.las	(3244000.000,1418000.000,4291.061)	(3246999.999,1420999.999,11125.555)	[2, 3336]	[0.012, 20.016]	[0, 0]	[0, 1]	[0, 1]	[0, 0]	0	0	0	993510
LD32431420.las	(3244000.000,1421000.001,4207.183)	(3246999.999,1423999.998,11252.655)	[-3380, 37]	[-20.28, 0.222]	[0, 0]	[0, 1]	[0, 1]	[0, 0]	0	0	0	1066411
LD32431423.las	(3244000.000,1424000.001,4395.815)	(3247000.000,1426999.998,11276.706)	[-3369, 3374]	[-20.214, 20.244]	[0, 0]	[0, 1]	[0, 1]	[0, 0]	0	0	0	671005
LD32431426.las	(3244000.002,1427000.000,4227.911)	(3247000.000,1429999.999,11135.680)	[-3349, 3374]	[-20.094, 20.244]	[0, 0]	[0, 1]	[0, 1]	[0, 0]	0	0	0	512112
LD32431429.las	(3244000.000,1430000.000,4549.387)	(3246999.999,1432999.997,5014.977)	[-3372, 3269]	[-20.232, 19.614]	[0, 0]	[0, 1]	[0, 1]	[0, 0]	0	0	0	980888
LD32431432.las	(3244000.000,1433000.000,4734.019)	(3247000.000,1436000.000,4850.138)	[-3392, -252]	[-20.352, -1.512]	[0, 0]	[0, 1]	[0, 1]	[0, 0]	0	0	0	1061518
LD32431435.las	(3244000.000,1436000.003,4757.661)	(3247000.000,1438999.999,4837.631)	[-321, 3370]	[-1.926, 20.22]	[0, 0]	[0, 1]	[0, 1]	[0, 0]	0	0	0	1061878
LD32431438.las	(3244000.002,1439000.001,4780.273)	(3246999.994,1441999.999,4858.101)	[-3412, 1434]	[-20.472, 8.604]	[0, 0]	[0, 1]	[0, 1]	[0, 0]	0	0	0	473979
LD32431441.las	(3244000.001,1442000.001,4808.763)	(3247000.000,1444999.997,4933.747)	[-3391, 1613]	[-20.346, 9.678]	[0, 0]	[0, 1]	[0, 1]	[0, 0]	0	0	0	485793
LD32431444.las	(3244000.000,1445000.001,4844.495)	(3247000.000,1447999.998,4952.552)	[-556, 3374]	[-3.336, 20.244]	[0, 0]	[0, 1]	[0, 1]	[0, 0]	0	0	0	1039077
LD32431447.las	(3244000.000,1448000.000,4601.457)	(3247000.000,1450999.998,4978.694)	[-3408, -503]	[-20.448, -3.018]	[0, 0]	[0, 1]	[0, 1]	[0, 0]	0	0	0	1007376
LD32431450.las	(3244000.000,1451000.000,4913.812)	(3246999.999,1454000.000,5018.815)	[-712, 3388]	[-4.272, 20.328]	[0, 0]	[0, 1]	[0, 1]	[0, 0]	0	0	0	1089550
LD32431453.las	(3244000.000,1454000.001,4919.724)	(3246999.999,1456999.999,5414.756)	[-3372, 1800]	[-20.232, 10.8]	[0, 0]	[0, 1]	[0, 1]	[0, 0]	0	0	0	440463
LD32431456.las	(3244000.002,1457000.001,4898.061)	(3247000.000,1459999.998,4958.186)	[-3390, 1378]	[-20.34, 8.268]	[0, 0]	[0, 1]	[0, 1]	[0, 0]	0	0	0	612184
LD32431459.las	(3244000.001,1460000.001,4880.318)	(3247000.000,1462999.998,5236.358)	[-312, 3362]	[-1.872, 20.172]	[0, 0]	[0, 1]	[0, 1]	[0, 0]	0	0	0	1105453
LD32431462.las	(3244000.000,1463000.001,4886.552)	(3246999.997,1465999.999,4949.488)	[-3390, -228]	[-20.34, -1.368]	[0, 0]	[0, 1]	[0, 1]	[0, 0]	0	0	0	1059197
LD32431465.las	(3244000.000,1466000.000,4782.868)	(3247000.000,1469000.000,5179.107)	[-3375, 3234]	[-20.25, 19.404]	[0, 0]	[0, 1]	[0, 1]	[0, 0]	0	0	0	802955
LD32431468.las	(3244000.001,1469000.002,4662.166)	(3247000.000,1472000.000,11155.621)	[-2196, 3374]	[-13.176, 20.244]	[0, 0]	[0, 1]	[0, 1]	[0, 0]	0	0	0	392579
LD32431471.las	(3244000.000,1472000.001,4531.936)	(3247000.000,1475000.000,5417.089)	[-959, 3339]	[-5.754, 20.034]	[0, 0]	[0, 1]	[0, 1]	[0, 0]	0	0	0	869563
LD32431474.las	(3244000.003,1475000.004,4452.799)	(3247000.000,1477999.999,5142.801)	[-3410, -236]	[-20.46, -1.416]	[0, 0]	[0, 1]	[0, 1]	[0, 0]	0	0	0	999430
LD32431477.las	(3244000.001,1478000.000,4736.742)	(3246999.999,1480999.997,5171.712)	[-347, 3411]	[-2.082, 20.466]	[0, 0]	[0, 1]	[0, 1]	[0, 0]	0	0	0	971472
LD32431480.las	(3244000.002,1481000.002,4865.410)	(3247000.000,1483999.999,5470.238)	[-3407, 1543]	[-20.442, 9.258]	[0, 0]	[0, 1]	[0, 1]	[0, 0]	0	0	0	614460
LD32431483.las	(3244000.000,1484000.000,4540.850)	(3247000.000,1486999.991,5242.827)	[-3443, 1821]	[-20.658, 10.926]	[0, 0]	[0, 1]	[0, 1]	[0, 0]	0	0	0	488115
LD32431486.las	(3244000.000,1487000.002,4759.446)	(3246999.998,1489999.998,5161.355)	[-519, 3422]	[-3.114, 20.532]	[0, 0]	[0, 1]	[0, 1]	[0, 0]	0	0	0	1006967
LD32431489.las	(3244000.002,1490000.004,4547.986)	(3247000.000,1492999.998,5177.595)	[-3457, -474]	[-20.742, -2.844]	[0, 0]	[0, 1]	[0, 1]	[0, 0]	0	0	0	1055743
LD32431492.las	(3244000.003,1493000.002,4915.476)	(3247000.000,1495999.999,5246.318)	[-737, 3426]	[-4.422, 20.556]	[0, 0]	[0, 1]	[0, 1]	[0, 0]	0	0	0	1062536
LD32431495.las	(3244000.000,1496000.000,4879.032)	(3246999.994,1498999.999,5201.614)	[-3419, 1766]	[-20.514, 10.596]	[0, 0]	[0, 1]	[0, 1]	[0, 0]	0	0	0	437214
LD32431498.las	(3244000.003,1499000.000,4794.479)	(3246999.999,1501999.999,5207.125)	[-3462, 1404]	[-20.772, 8.424]	[0, 0]	[0, 1]	[0, 1]	[0, 0]	0	0	0	646355
LD32431501.las	(3244000.000,1502000.001,4997.920)	(3247000.000,1505000.000,5261.522)	[-3475, 3379]	[-20.85, 20.274]	[0, 0]	[0, 1]	[0, 1]	[0, 0]	0	0	0	1101303
LD32431504.las	(3244000.000,1505000.001,4870.368)	(3246999.998,1507999.999,5282.801)	[243, 3473]	[1.458, 20.838]	[0, 0]	[0, 1]	[0, 1]	[0, 0]	0	0	0	1006656
LD32431507.las	(3244000.001,1508000.001,5123.002)	(3247000.000,1511000.000,11375.361)	[-3462, 3433]	[-20.772, 20.598]	[0, 0]	[0, 1]	[0, 1]	[0, 0]	0	0	0	849978
LD32431510.las	(3244000.000,1511000.001,4466.963)	(3247000.000,1513999.999,5315.272)	[-3510, 3423]	[-21.06, 20.538]	[0, 0]	[0, 1]	[0, 1]	[0, 0]	0	0	0	485247
LD32431513.las	(3244000.003,1514000.000,5223.041)	(3247000.000,1516999.998,5293.858)	[-1051, 3424]	[-6.306, 20.544]	[0, 0]	[0, 1]	[0, 1]	[0, 0]	0	0	0	805212
LD32431516.las	(3244000.001,1517000.000,5101.538)	(3247000.000,1520000.000,5321.131)	[-3492, -144]	[-20.952, -0.864]	[0, 0]	[0, 1]	[0, 1]	[0, 0]	0	0	0	1136337
LD32431519.las	(3244000.000,1520000.001,5086.775)	(3247000.000,1523000.000,11481.250)	[-3427, 3458]	[-20.562, 20.748]	[0, 0]	[0, 1]	[0, 1]	[0, 0]	0	0	0	1103868
LD32431522.las	(3244000.000,1523000.001,5239.501)	(3247000.000,1526000.000,5350.140)	[-3454, 1391]	[-20.724, 8.346]	[0, 0]	[0, 1]	[0, 1]	[0, 0]	0	0	0	648691
LD32431525.las	(3244000.000,1526000.001,5238.028)	(3247000.000,1528999.999,5351.059)	[-3458, 1813]	[-20.748, 10.878]	[0, 0]	[0, 1]	[0, 1]	[0, 0]	0	0	0	450620
LD32431528.las	(3244000.000,1529000.003,5265.537)	(3247000.000,1531999.998,5379.691)	[-654, 3445]	[-3.924, 20.67]	[0, 0]	[0, 1]	[0, 1]	[0, 0]	0	0	0	1047949
LD32431531.las	(3244000.000,1532000.001,5301.371)	(3247000.000,1534999.999,5364.422)	[-3478, -410]	[-20.868, -2.46]	[0, 0]	[0, 1]	[0, 1]	[0, 0]	0	0	0	1101068
LD32431534.las	(3244000.000,1535000.000,5330.084)	(3246999.999,1538000.000,5402.338)	[-544, 3411]	[-3.264, 20.466]	[0, 0]	[0, 1]	[0, 1]	[0, 0]	0	0	0	1102788
LD32431537.las	(3244000.001,1538000.001,5364.192)	(3246999.997,1541000.000,5446.456)	[-3476, 1600]	[-20.856, 9.6]	[0, 0]	[0, 1]	[0, 1]	[0, 0]	0	0	0	449327
LD32431540.las	(3244000.001,1541000.002,5385.301)	(3246999.999,1544000.000,5464.520)	[-3459, 1432]	[-20.754, 8.592]	[0, 0]	[0, 1]	[0, 1]	[0, 0]	0	0	0	516277
LD32431543.las	(3244000.001,1544000.008,5343.500)	(3247000.000,1546999.997,5516.098)	[-488, 3451]	[-2.928, 20.706]	[0, 0]	[0, 1]	[0, 1]	[0, 0]	0	0	0	1172397
LD32431546.las	(3244000.001,1547000.000,5262.283)	(3247000.000,1549999.999,5498.916)	[-3509, -361]	[-21.054, -2.166]	[0, 0]	[0, 1]	[0, 1]	[0, 0]	0	0	0	1045138
LD32431549.las	(3244000.000,1550000.001,5429.277)	(3247000.000,1552999.999,5524.159)	[-851, 3458]	[-5.106, 20.748]	[0, 0]	[0, 1]	[0, 1]	[0, 0]	0	0	0	1079146

DPH-1.3 Report on ASPRS LAS File Format (Tiled Data) - Informational - continued

File	(Xmin, Ymin, Zmin)	(Xmax, Ymax, Zmax)	Extended Scan Angle	Scan Angle Rank	Scanner Channel	Scan Direction	Edge of Flight Line	User Data	Counts for Synthetic	Key-points	Withheld	Overlap
LD32431552.las	(3244000.000,1553000.000,5351.922)	(3247000.000,1556000.000,5545.340)	[-2378, 3457]	[-14.268, 20.742]	[0, 0]	[0, 1]	[0, 1]	[0, 0]	0	0	0	279169
LD32431555.las	(3244000.000,1556000.001,4637.140)	(3246999.999,1559000.000,11673.474)	[-3510, 3192]	[-21.06, 19.152]	[0, 0]	[0, 1]	[0, 1]	[0, 0]	0	0	0	832454
LD32431558.las	(3244000.007,1559000.001,5009.419)	(3246999.997,1561999.998,5698.735)	[-3446, -83]	[-20.676, -0.498]	[0, 0]	[0, 1]	[0, 1]	[0, 0]	0	0	0	1001686
LD32431561.las	(3244000.003,1562000.005,5110.653)	(3247000.000,1564999.998,5850.723)	[-187, 3406]	[-1.122, 20.436]	[0, 0]	[0, 1]	[0, 1]	[0, 0]	0	0	0	1105410
LD32431564.las	(3244000.000,1565000.002,5024.521)	(3247000.000,1567999.999,5543.198)	[-3459, 1105]	[-20.754, 6.63]	[0, 0]	[0, 1]	[0, 1]	[0, 0]	0	0	0	717371
LD32431567.las	(3244000.003,1568000.001,4760.086)	(3247000.000,1570999.999,5627.640)	[-3411, 3428]	[-20.466, 20.568]	[0, 0]	[0, 1]	[0, 1]	[0, 0]	0	0	0	336176
LD32431570.las	(3244000.000,1571000.000,5416.042)	(3246999.998,1574000.000,5556.068)	[-855, 3427]	[-5.13, 20.562]	[0, 0]	[0, 1]	[0, 1]	[0, 0]	0	0	0	994484
LD32431573.las	(3244000.000,1574000.002,5482.765)	(3247000.000,1577000.000,5572.482)	[-3444, -291]	[-20.664, -1.746]	[0, 0]	[0, 1]	[0, 1]	[0, 0]	0	0	0	1047424
LD32431576.las	(3244000.000,1577000.001,4811.713)	(3247000.000,1579999.999,5609.999)	[-342, 3423]	[-2.052, 20.538]	[0, 0]	[0, 1]	[0, 1]	[0, 0]	0	0	0	983581
LD32431579.las	(3244000.004,1580000.000,5571.652)	(3247000.000,1582999.999,5664.700)	[-2758, 3440]	[-16.548, 20.64]	[0, 0]	[0, 1]	[0, 1]	[0, 0]	0	0	0	558327
LD32431582.las	(3244000.001,1583000.000,5626.291)	(3246999.999,1585999.999,7455.858)	[-3444, 3420]	[-20.664, 20.52]	[0, 0]	[0, 1]	[0, 1]	[0, 0]	0	0	0	526888
LD32431585.las	(3244000.001,1586000.000,5519.543)	(3247000.000,1589000.000,7357.902)	[-3551, 382]	[-21.306, 2.292]	[0, 0]	[0, 1]	[0, 1]	[0, 0]	0	0	0	985655
LD32431588.las	(3244000.000,1589000.001,5586.655)	(3246999.999,1592000.000,5937.134)	[303, 3508]	[1.818, 21.048]	[0, 0]	[0, 1]	[0, 1]	[0, 0]	0	0	0	1055527
LD32431591.las	(3244000.004,1592000.002,5744.388)	(3247000.000,1595000.000,5960.667)	[-3581, 841]	[-21.486, 5.046]	[0, 0]	[0, 1]	[0, 1]	[0, 0]	0	0	0	1055203
LD32431594.las	(3244000.006,1595000.003,5773.401)	(3246999.998,1597999.999,5965.753)	[-1989, 3510]	[-11.934, 21.06]	[0, 0]	[0, 1]	[0, 1]	[0, 0]	0	0	0	400589
LD32431597.las	(3244000.001,1598000.000,5729.601)	(3247000.000,1600999.995,5928.400)	[-1365, 3492]	[-8.19, 20.952]	[0, 0]	[0, 1]	[0, 1]	[0, 0]	0	0	0	617753
LD32431600.las	(3244000.001,1601000.000,5741.616)	(3247000.000,1603999.999,5932.632)	[-3529, 126]	[-21.174, 0.756]	[0, 0]	[0, 1]	[0, 1]	[0, 0]	0	0	0	1073256
LD32431603.las	(3244000.001,1604000.006,5698.059)	(3247000.000,1607000.000,5912.364)	[31, 3500]	[0.186, 21]	[0, 0]	[0, 1]	[0, 1]	[0, 0]	0	0	0	1034485
LD32431606.las	(3244000.001,1607000.002,5791.868)	(3247000.000,1609225.685,5913.125)	[-2120, 1250]	[-12.72, 7.5]	[0, 0]	[0, 1]	[0, 0]	[0, 0]	0	0	0	0
LD32461399.las	(3247000.002,1400000.000,4298.978)	(3249999.999,1402999.999,4722.208)	[-2829, 3345]	[-16.974, 20.07]	[0, 0]	[0, 1]	[0, 1]	[0, 0]	0	0	0	481214
LD32461402.las	(3247000.001,1403000.001,4628.603)	(3249999.999,1406000.000,4688.331)	[-363, 3445]	[-2.178, 20.67]	[0, 0]	[0, 1]	[0, 1]	[0, 0]	0	0	0	1080566
LD32461405.las	(3247000.002,1406000.002,4566.389)	(3249999.999,1408999.997,4953.369)	[-3497, -247]	[-20.982, -1.482]	[0, 0]	[0, 1]	[0, 1]	[0, 0]	0	0	0	1090637
LD32461408.las	(3247000.002,1409000.000,4635.112)	(3249999.999,1411999.998,4749.905)	[-3358, 3275]	[-20.148, 19.65]	[0, 0]	[0, 1]	[0, 1]	[0, 0]	0	0	0	1008843
LD32461411.las	(3247000.002,1412000.000,4476.641)	(3250000.000,1414999.999,10923.203)	[-3353, 3272]	[-20.118, 19.632]	[0, 0]	[0, 1]	[0, 1]	[0, 0]	0	0	0	295966
LD32461414.las	(3247000.000,1415000.000,3945.743)	(3249999.997,1417999.996,11122.402)	[-3231, 3341]	[-19.386, 20.046]	[0, 0]	[0, 1]	[0, 1]	[0, 0]	0	0	0	671540
LD32461417.las	(3247000.001,1418000.002,4243.135)	(3249999.997,1420999.998,11257.448)	[38, 3327]	[0.228, 19.962]	[0, 0]	[0, 1]	[0, 1]	[0, 0]	0	0	0	1003241
LD32461420.las	(3247000.000,1421000.001,4297.521)	(3250000.000,1424000.000,11034.686)	[-3356, 111]	[-20.136, 0.666]	[0, 0]	[0, 1]	[0, 1]	[0, 0]	0	0	0	1048093
LD32461423.las	(3247000.001,1424000.001,4204.956)	(3249999.999,1426999.998,11192.829)	[-3294, 3321]	[-19.764, 19.926]	[0, 0]	[0, 1]	[0, 1]	[0, 0]	0	0	0	651289
LD32461426.las	(3247000.001,1427000.000,4033.571)	(3250000.000,1429999.999,11174.699)	[-3290, 3343]	[-19.74, 20.058]	[0, 0]	[0, 1]	[0, 1]	[0, 0]	0	0	0	422061
LD32461429.las	(3247000.001,1430000.000,4440.509)	(3250000.000,1432999.999,5042.729)	[-3359, 3313]	[-20.154, 19.878]	[0, 0]	[0, 1]	[0, 1]	[0, 0]	0	0	0	1035307
LD32461432.las	(3247000.001,1433000.000,4738.212)	(3250000.000,1436000.000,4869.869)	[-3373, -321]	[-20.238, -1.926]	[0, 0]	[0, 1]	[0, 1]	[0, 0]	0	0	0	1040875
LD32461435.las	(3247000.003,1436000.001,4795.230)	(3250000.000,1438999.993,4893.117)	[-402, 3345]	[-2.412, 20.07]	[0, 0]	[0, 1]	[0, 1]	[0, 0]	0	0	0	1044278
LD32461438.las	(3247000.002,1439000.001,4816.080)	(3249999.998,1442000.000,4940.013)	[-3411, 1463]	[-20.466, 8.778]	[0, 0]	[0, 1]	[0, 1]	[0, 0]	0	0	0	514147
LD32461441.las	(3247000.001,1442000.001,4847.218)	(3250000.000,1444999.999,4941.362)	[-3362, 1629]	[-20.172, 9.774]	[0, 0]	[0, 1]	[0, 1]	[0, 0]	0	0	0	465893
LD32461444.las	(3247000.002,1445000.001,4857.412)	(3249999.997,1447999.999,4961.076)	[-570, 3374]	[-3.42, 20.244]	[0, 0]	[0, 1]	[0, 1]	[0, 0]	0	0	0	1029283
LD32461447.las	(3247000.003,1448000.000,4901.493)	(3249999.999,1450999.998,4977.175)	[-3429, -526]	[-20.574, -3.156]	[0, 0]	[0, 1]	[0, 1]	[0, 0]	0	0	0	984283
LD32461450.las	(3247000.001,1451000.001,4943.789)	(3250000.000,1453999.999,11259.958)	[-3400, 3410]	[-20.4, 20.46]	[0, 0]	[0, 1]	[0, 1]	[0, 0]	0	0	0	985793
LD32461453.las	(3247000.001,1454000.002,4563.688)	(3249999.999,1456999.999,5017.946)	[-3414, 1992]	[-20.484, 11.952]	[0, 0]	[0, 1]	[0, 1]	[0, 0]	0	0	0	434142
LD32461456.las	(3247000.003,1457000.001,4919.961)	(3249999.999,1459999.995,5000.105)	[-3413, 1435]	[-20.478, 8.61]	[0, 0]	[0, 1]	[0, 1]	[0, 0]	0	0	0	663859
LD32461459.las	(3247000.004,1460000.000,4919.042)	(3250000.000,1462999.998,5012.001)	[-228, 3372]	[-1.368, 20.232]	[0, 0]	[0, 1]	[0, 1]	[0, 0]	0	0	0	1033670
LD32461462.las	(3247000.004,1463000.000,4899.383)	(3249999.998,1465999.999,4991.125)	[-3423, -190]	[-20.538, -1.14]	[0, 0]	[0, 1]	[0, 1]	[0, 0]	0	0	0	1059722
LD32461465.las	(3247000.001,1466000.002,4606.484)	(3250000.000,1469000.000,5171.925)	[-3379, 3248]	[-20.274, 19.488]	[0, 0]	[0, 1]	[0, 1]	[0, 0]	0	0	0	774802
LD32461468.las	(3247000.002,1469000.001,4494.771)	(3250000.000,1472000.000,11253.626)	[-2242, 3374]	[-13.452, 20.244]	[0, 0]	[0, 1]	[0, 1]	[0, 0]	0	0	0	390751
LD32461471.las	(3247000.001,1472000.001,4702.395)	(3250000.000,1474999.999,5034.862)	[-944, 3355]	[-5.664, 20.13]	[0, 0]	[0, 1]	[0, 1]	[0, 0]	0	0	0	851945
LD32461474.las	(3247000.001,1475000.001,4583.787)	(3249999.998,1477999.999,5112.916)	[-3425, -344]	[-20.55, -2.064]	[0, 0]	[0, 1]	[0, 1]	[0, 0]	0	0	0	972488
LD32461477.las	(3247000.003,1478000.003,5013.018)	(3250000.000,1480999.997,11313.071)	[-3399, 3422]	[-20.394, 20.532]	[0, 0]	[0, 1]	[0, 1]	[0, 0]	0	0	0	1007387
LD32461480.las	(3247000.002,1481000.006,4531.956)	(3250000.000,1483999.999,5245.761)	[-3426, 1576]	[-20.556, 9.456]	[0, 0]	[0, 1]	[0, 1]	[0, 0]	0	0	0	581046
LD32461483.las	(3247000.002,1484000.000,4597.176)	(3249999.999,1486999.997,5138.828)	[-3445, 1771]	[-20.67, 10.626]	[0, 0]	[0, 1]	[0, 1]	[0, 0]	0	0	0	516021
LD32461486.las	(3247000.002,1487000.002,4575.745)	(3249999.996,1489999.999,11354.121)	[-486, 3422]	[-2.916, 20.532]	[0, 0]	[0, 1]	[0, 1]	[0, 0]	0	0	0	1021615

DPH-1.3 Report on ASPRS LAS File Format (Tiled Data) - Informational - continued

File	(Xmin, Ymin, Zmin)	(Xmax, Ymax, Zmax)	Extended Scan Angle	Scan Angle Rank	Scanner Channel	Scan Direction	Edge of Flight Line	User Data	Counts for Synthetic	Key-points	Withheld	Overlap
LD32461489.las	(3247000.002,1490000.001,4697.071)	(3250000.000,1493000.000,5198.897)	[-3453, -473]	[-20.718, -2.838]	[0, 0]	[0, 1]	[0, 1]	[0, 0]	0	0	0	1070579
LD32461492.las	(3247000.001,1493000.001,4629.423)	(3250000.000,1495999.994,5680.625)	[-796, 3440]	[-4.776, 20.64]	[0, 0]	[0, 1]	[0, 1]	[0, 0]	0	0	0	1124628
LD32461495.las	(3247000.003,1496000.001,4561.989)	(3250000.000,1498999.999,5235.875)	[-3440, 1769]	[-20.64, 10.614]	[0, 0]	[0, 1]	[0, 1]	[0, 0]	0	0	0	373899
LD32461498.las	(3247000.001,1499000.000,5044.691)	(3250000.000,1501999.996,5224.888)	[-3472, 1295]	[-20.832, 7.77]	[0, 0]	[0, 1]	[0, 1]	[0, 0]	0	0	0	642831
LD32461501.las	(3247000.001,1502000.000,4941.430)	(3250000.000,1504999.999,5249.652)	[-3460, 3437]	[-20.76, 20.622]	[0, 0]	[0, 1]	[0, 1]	[0, 0]	0	0	0	1096630
LD32461504.las	(3247000.002,1505000.001,5191.135)	(3250000.000,1507999.994,5261.217)	[140, 3456]	[0.84, 20.736]	[0, 0]	[0, 1]	[0, 1]	[0, 0]	0	0	0	1047552
LD32461507.las	(3247000.003,1508000.001,4721.411)	(3250000.000,1511000.000,5293.264)	[-3461, 1019]	[-20.766, 6.114]	[0, 0]	[0, 1]	[0, 1]	[0, 0]	0	0	0	811265
LD32461510.las	(3247000.007,1511000.002,4771.844)	(3249999.999,1513999.999,11397.011)	[-3493, 3421]	[-20.958, 20.526]	[0, 0]	[0, 1]	[0, 1]	[0, 0]	0	0	0	555744
LD32461513.las	(3247000.001,1514000.000,4604.925)	(3249999.994,1516999.999,5289.241)	[-1151, 3424]	[-6.906, 20.544]	[0, 0]	[0, 1]	[0, 1]	[0, 0]	0	0	0	761789
LD32461516.las	(3247000.001,1517000.000,5058.737)	(3250000.000,1519999.999,5303.254)	[-3459, -162]	[-20.754, -0.972]	[0, 0]	[0, 1]	[0, 1]	[0, 0]	0	0	0	1023653
LD32461519.las	(3247000.002,1520000.001,4762.025)	(3249999.998,1523000.000,5334.189)	[-205, 3442]	[-1.23, 20.652]	[0, 0]	[0, 1]	[0, 1]	[0, 0]	0	0	0	1006721
LD32461522.las	(3247000.001,1523000.001,5205.232)	(3249999.998,1526000.000,5310.596)	[-3457, 1424]	[-20.742, 8.544]	[0, 0]	[0, 1]	[0, 1]	[0, 0]	0	0	0	631852
LD32461525.las	(3247000.001,1526000.002,5227.752)	(3250000.000,1528999.999,11479.081)	[-3476, 3370]	[-20.856, 20.22]	[0, 0]	[0, 1]	[0, 1]	[0, 0]	0	0	0	479123
LD32461528.las	(3247000.001,1529000.001,5278.228)	(3249999.999,1531999.998,5384.668)	[-621, 3429]	[-3.726, 20.574]	[0, 0]	[0, 1]	[0, 1]	[0, 0]	0	0	0	1053818
LD32461531.las	(3247000.001,1532000.000,5261.988)	(3250000.000,1534999.999,5375.084)	[-3453, -533]	[-20.718, -3.198]	[0, 0]	[0, 1]	[0, 1]	[0, 0]	0	0	0	1109651
LD32461534.las	(3247000.003,1535000.002,5328.113)	(3250000.000,1538000.000,5417.237)	[-610, 3424]	[-3.66, 20.544]	[0, 0]	[0, 1]	[0, 1]	[0, 0]	0	0	0	1116941
LD32461537.las	(3247000.003,1538000.003,5366.377)	(3249999.999,1541000.000,5467.456)	[-3494, 1666]	[-20.964, 9.996]	[0, 0]	[0, 1]	[0, 1]	[0, 0]	0	0	0	459382
LD32461540.las	(3247000.003,1541000.001,5396.206)	(3249999.997,1543999.998,5502.879)	[-3459, 1419]	[-20.754, 8.514]	[0, 0]	[0, 1]	[0, 1]	[0, 0]	0	0	0	545465
LD32461543.las	(3247000.004,1544000.004,5302.004)	(3249999.998,1546999.997,5509.228)	[-367, 3455]	[-2.202, 20.73]	[0, 0]	[0, 1]	[0, 1]	[0, 0]	0	0	0	1018702
LD32461546.las	(3247000.001,1547000.008,5312.794)	(3250000.000,1549999.997,5540.619)	[-3494, -135]	[-20.964, -0.81]	[0, 0]	[0, 1]	[0, 1]	[0, 0]	0	0	0	1066375
LD32461549.las	(3247000.001,1550000.000,5410.442)	(3250000.000,1552999.998,5576.869)	[-968, 3466]	[-5.808, 20.796]	[0, 0]	[0, 1]	[0, 1]	[0, 0]	0	0	0	890185
LD32461552.las	(3247000.001,1553000.000,5360.609)	(3249999.999,1556000.000,5475.396)	[-2365, 3475]	[-14.19, 20.85]	[0, 0]	[0, 1]	[0, 1]	[0, 0]	0	0	0	385465
LD32461555.las	(3247000.004,1556000.001,4888.071)	(3249999.999,1559000.000,5448.959)	[-3493, 3176]	[-20.958, 19.056]	[0, 0]	[0, 1]	[0, 1]	[0, 0]	0	0	0	740296
LD32461558.las	(3247000.001,1559000.003,4952.280)	(3250000.000,1561999.998,5574.697)	[-3428, -171]	[-20.568, -1.026]	[0, 0]	[0, 1]	[0, 1]	[0, 0]	0	0	0	992898
LD32461561.las	(3247000.001,1562000.002,5042.132)	(3249999.999,1564999.999,5868.463)	[-188, 3391]	[-1.128, 20.346]	[0, 0]	[0, 1]	[0, 1]	[0, 0]	0	0	0	1059796
LD32461564.las	(3247000.003,1565000.000,5137.834)	(3250000.000,1567999.998,11699.258)	[-3446, 3365]	[-20.676, 20.19]	[0, 0]	[0, 1]	[0, 1]	[0, 0]	0	0	0	662570
LD32461567.las	(3247000.003,1568000.000,5403.201)	(3250000.000,1570999.997,5528.076)	[-3425, 3406]	[-20.55, 20.436]	[0, 0]	[0, 1]	[0, 1]	[0, 0]	0	0	0	331861
LD32461570.las	(3247000.003,1571000.000,5397.141)	(3249999.999,1573999.999,5551.393)	[-836, 3424]	[-5.016, 20.544]	[0, 0]	[0, 1]	[0, 1]	[0, 0]	0	0	0	1112498
LD32461573.las	(3247000.002,1574000.002,5393.234)	(3249999.996,1576999.999,5556.255)	[-3427, -292]	[-20.562, -1.752]	[0, 0]	[0, 1]	[0, 1]	[0, 0]	0	0	0	1076974
LD32461576.las	(3247000.001,1577000.001,5508.424)	(3250000.000,1579999.999,5598.004)	[-330, 3423]	[-1.98, 20.538]	[0, 0]	[0, 1]	[0, 1]	[0, 0]	0	0	0	980979
LD32461579.las	(3247000.001,1580000.000,5546.200)	(3250000.000,1582999.998,5631.134)	[-2754, 3445]	[-16.524, 20.67]	[0, 0]	[0, 1]	[0, 1]	[0, 0]	0	0	0	502567
LD32461582.las	(3247000.001,1583000.000,5587.528)	(3249999.999,1585999.997,5859.683)	[-3444, 2846]	[-20.664, 17.076]	[0, 0]	[0, 1]	[0, 1]	[0, 0]	0	0	0	508336
LD32461585.las	(3247000.002,1586000.000,5537.787)	(3249999.997,1588999.999,5904.138)	[-3496, 302]	[-20.976, 1.812]	[0, 0]	[0, 1]	[0, 1]	[0, 0]	0	0	0	1034276
LD32461588.las	(3247000.003,1589000.002,5635.589)	(3250000.000,1592000.000,5869.181)	[289, 3438]	[1.734, 20.628]	[0, 0]	[0, 1]	[0, 1]	[0, 0]	0	0	0	1047241
LD32461591.las	(3247000.002,1592000.001,5692.485)	(3250000.000,1594999.993,5907.570)	[-3521, 867]	[-21.126, 5.202]	[0, 0]	[0, 1]	[0, 1]	[0, 0]	0	0	0	1118964
LD32461594.las	(3247000.004,1595000.004,5698.939)	(3249999.999,1597999.999,5941.087)	[-2107, 3477]	[-12.642, 20.862]	[0, 0]	[0, 1]	[0, 1]	[0, 0]	0	0	0	357768
LD32461597.las	(3247000.003,1598000.001,5680.140)	(3249999.998,1600999.998,5879.959)	[-1268, 3475]	[-7.608, 20.85]	[0, 0]	[0, 1]	[0, 1]	[0, 0]	0	0	0	726577
LD32461600.las	(3247000.001,1601000.007,5709.286)	(3250000.000,1603999.997,5925.264)	[-3512, 247]	[-21.072, 1.482]	[0, 0]	[0, 1]	[0, 1]	[0, 0]	0	0	0	1119474
LD32461603.las	(3247000.005,1604000.006,5671.862)	(3250000.000,1606999.997,5880.638)	[127, 3478]	[0.762, 20.868]	[0, 0]	[0, 1]	[0, 1]	[0, 0]	0	0	0	972704
LD32461606.las	(3247000.001,1607000.004,5781.799)	(3249999.998,1609268.908,6094.341)	[-2041, 1310]	[-12.246, 7.86]	[0, 0]	[0, 1]	[0, 0]	[0, 0]	0	0	0	0
LD32491402.las	(3250000.001,1403000.003,4623.176)	(3252999.999,1405999.998,4976.975)	[-246, 3442]	[-1.476, 20.652]	[0, 0]	[0, 1]	[0, 1]	[0, 0]	0	0	0	1130964
LD32491405.las	(3250000.001,1406000.003,4626.159)	(3252999.999,1408999.999,4727.563)	[-3499, -191]	[-20.994, -1.146]	[0, 0]	[0, 1]	[0, 1]	[0, 0]	0	0	0	1155052
LD32491408.las	(3250000.001,1409000.006,3876.744)	(3252999.998,1411999.999,4731.313)	[-3360, 3243]	[-20.16, 19.458]	[0, 0]	[0, 1]	[0, 1]	[0, 0]	0	0	0	920406
LD32491411.las	(3250000.001,1412000.000,4401.035)	(3252999.993,1414999.999,5097.536)	[-3342, 3292]	[-20.052, 19.752]	[0, 0]	[0, 1]	[0, 1]	[0, 0]	0	0	0	440734
LD32491414.las	(3250000.002,1415000.000,4186.524)	(3253000.000,1417999.999,11155.558)	[-3330, 3343]	[-19.98, 20.058]	[0, 0]	[0, 1]	[0, 1]	[0, 0]	0	0	0	727578
LD32491417.las	(3250000.003,1418000.004,4152.416)	(3253000.000,1420999.998,11153.295)	[113, 3315]	[0.678, 19.89]	[0, 0]	[0, 1]	[0, 1]	[0, 0]	0	0	0	1025491
LD32491420.las	(3250000.001,1421000.001,4520.552)	(3253000.000,1424000.000,5084.921)	[-3344, 160]	[-20.064, 0.96]	[0, 0]	[0, 1]	[0, 1]	[0, 0]	0	0	0	1070891
LD32491423.las	(3250000.001,1424000.001,4406.228)	(3252999.995,1426999.999,11178.573)	[-3315, 3311]	[-19.89, 19.866]	[0, 0]	[0, 1]	[0, 1]	[0, 0]	0	0	0	653345
LD32491426.las	(3250000.001,1427000.000,4332.921)	(3252999.999,1429999.998,11130.526)	[-3303, 3292]	[-19.818, 19.752]	[0, 0]	[0, 1]	[0, 1]	[0, 0]	0	0	0	316706

DPH-1.3 Report on ASPRS LAS File Format (Tiled Data) - Informational - continued

File	(Xmin, Ymin, Zmin)	(Xmax, Ymax, Zmax)	Extended Scan Angle	Scan Angle Rank	Scanner Channel	Scan Direction	Edge of Flight Line	User Data	Counts for Synthetic	Key-points	Withheld	Overlap
LD32491429.las	(3250000.001,1430000.000,4551.815)	(3252999.998,1432999.997,5084.803)	[-3346, 3336]	[-20.076, 20.016]	[0, 0]	[0, 1]	[0, 1]	[0, 0]	0	0	0	1198049
LD32491432.las	(3250000.001,1433000.000,4758.219)	(3252999.997,1436000.000,4873.678)	[-3377, -401]	[-20.262, -2.406]	[0, 0]	[0, 1]	[0, 1]	[0, 0]	0	0	0	1036708
LD32491435.las	(3250000.001,1436000.004,4786.969)	(3252999.998,1438999.999,4861.080)	[-474, 3354]	[-2.844, 20.124]	[0, 0]	[0, 1]	[0, 1]	[0, 0]	0	0	0	1002012
LD32491438.las	(3250000.003,1439000.001,4818.215)	(3252999.998,1442000.000,4948.858)	[-3402, 1501]	[-20.412, 9.006]	[0, 0]	[0, 1]	[0, 1]	[0, 0]	0	0	0	475245
LD32491441.las	(3250000.002,1442000.001,4848.307)	(3252999.999,1444999.998,4954.206)	[-3375, 1604]	[-20.25, 9.624]	[0, 0]	[0, 1]	[0, 1]	[0, 0]	0	0	0	460071
LD32491444.las	(3250000.001,1445000.000,4864.249)	(3252999.999,1447999.998,4953.556)	[-525, 3373]	[-3.15, 20.238]	[0, 0]	[0, 1]	[0, 1]	[0, 0]	0	0	0	1071729
LD32491447.las	(3250000.002,1448000.000,4886.631)	(3252999.999,1450999.999,4963.520)	[-3412, -348]	[-20.472, -2.088]	[0, 0]	[0, 1]	[0, 1]	[0, 0]	0	0	0	1046924
LD32491450.las	(3250000.001,1451000.000,4890.459)	(3252999.999,1454000.000,5013.297)	[-736, 3362]	[-4.416, 20.172]	[0, 0]	[0, 1]	[0, 1]	[0, 0]	0	0	0	1011156
LD32491453.las	(3250000.001,1454000.004,4886.240)	(3252999.999,1457000.000,5000.492)	[-3409, 2010]	[-20.454, 12.06]	[0, 0]	[0, 1]	[0, 1]	[0, 0]	0	0	0	444616
LD32491456.las	(3250000.001,1457000.003,4945.535)	(3252999.999,1459999.998,5012.792)	[-3414, 1443]	[-20.484, 8.658]	[0, 0]	[0, 1]	[0, 1]	[0, 0]	0	0	0	758870
LD32491459.las	(3250000.003,1460000.000,4941.604)	(3252999.999,1462999.997,5169.468)	[-190, 3376]	[-1.14, 20.256]	[0, 0]	[0, 1]	[0, 1]	[0, 0]	0	0	0	1018132
LD32491462.las	(3250000.001,1463000.000,4941.414)	(3252999.999,1465999.999,5001.233)	[-3423, -137]	[-20.538, -0.822]	[0, 0]	[0, 1]	[0, 1]	[0, 0]	0	0	0	1091904
LD32491465.las	(3250000.001,1466000.001,4899.892)	(3252999.998,1469000.000,5037.506)	[-3408, 3258]	[-20.448, 19.548]	[0, 0]	[0, 1]	[0, 1]	[0, 0]	0	0	0	734203
LD32491468.las	(3250000.004,1469000.001,4695.191)	(3252999.999,1472000.000,11283.672)	[-2359, 3401]	[-14.154, 20.406]	[0, 0]	[0, 1]	[0, 1]	[0, 0]	0	0	0	394346
LD32491471.las	(3250000.004,1472000.001,4554.053)	(3252999.998,1475000.000,5333.054)	[-960, 3390]	[-5.76, 20.34]	[0, 0]	[0, 1]	[0, 1]	[0, 0]	0	0	0	852889
LD32491474.las	(3250000.002,1475000.005,4820.807)	(3252999.999,1477999.999,5123.444)	[-3407, -396]	[-20.442, -2.376]	[0, 0]	[0, 1]	[0, 1]	[0, 0]	0	0	0	967869
LD32491477.las	(3250000.001,1478000.000,4667.615)	(3252999.999,1480999.997,5080.594)	[-439, 3391]	[-2.634, 20.346]	[0, 0]	[0, 1]	[0, 1]	[0, 0]	0	0	0	1062115
LD32491480.las	(3250000.004,1481000.000,4884.583)	(3252999.999,1483999.995,5144.238)	[-3428, 1576]	[-20.568, 9.456]	[0, 0]	[0, 1]	[0, 1]	[0, 0]	0	0	0	588308
LD32491483.las	(3250000.001,1484000.001,4728.508)	(3252999.999,1487000.000,5170.200)	[-3426, 1728]	[-20.556, 10.368]	[0, 0]	[0, 1]	[0, 1]	[0, 0]	0	0	0	531891
LD32491486.las	(3250000.002,1487000.002,4599.945)	(3252999.999,1489999.999,11355.210)	[-487, 3423]	[-2.922, 20.538]	[0, 0]	[0, 1]	[0, 1]	[0, 0]	0	0	0	1024896
LD32491489.las	(3250000.001,1490000.004,4745.916)	(3252999.997,1492999.999,5264.750)	[-3442, -439]	[-20.652, -2.634]	[0, 0]	[0, 1]	[0, 1]	[0, 0]	0	0	0	1004426
LD32491492.las	(3250000.003,1493000.002,4517.665)	(3252999.999,1495999.999,5278.274)	[-882, 3437]	[-5.292, 20.622]	[0, 0]	[0, 1]	[0, 1]	[0, 0]	0	0	0	1100255
LD32491495.las	(3250000.001,1496000.002,4742.884)	(3252999.999,1498999.999,5482.689)	[-3481, 3423]	[-20.886, 20.538]	[0, 0]	[0, 1]	[0, 1]	[0, 0]	0	0	0	332681
LD32491498.las	(3250000.006,1499000.000,5117.785)	(3252999.997,1501999.998,5224.251)	[-3459, 1232]	[-20.754, 7.392]	[0, 0]	[0, 1]	[0, 1]	[0, 0]	0	0	0	653632
LD32491501.las	(3250000.001,1502000.004,5138.461)	(3252999.999,1505000.000,5244.596)	[-3444, 3427]	[-20.664, 20.562]	[0, 0]	[0, 1]	[0, 1]	[0, 0]	0	0	0	1074286
LD32491504.las	(3250000.002,1505000.001,5157.424)	(3252999.996,1507999.993,5295.367)	[79, 3436]	[0.474, 20.616]	[0, 0]	[0, 1]	[0, 1]	[0, 0]	0	0	0	1117430
LD32491507.las	(3250000.002,1508000.001,5141.086)	(3252999.998,1511000.000,5260.941)	[-3444, 983]	[-20.664, 5.898]	[0, 0]	[0, 1]	[0, 1]	[0, 0]	0	0	0	870865
LD32491510.las	(3250000.003,1511000.001,5132.260)	(3252999.997,1513999.999,5280.068)	[-3476, 3428]	[-20.856, 20.568]	[0, 0]	[0, 1]	[0, 1]	[0, 0]	0	0	0	523794
LD32491513.las	(3250000.002,1514000.000,5141.368)	(3252999.998,1516999.998,5256.741)	[-1158, 3415]	[-6.948, 20.49]	[0, 0]	[0, 1]	[0, 1]	[0, 0]	0	0	0	794080
LD32491516.las	(3250000.004,1517000.002,5000.987)	(3252999.999,1520000.000,5290.022)	[-3479, -116]	[-20.874, -0.696]	[0, 0]	[0, 1]	[0, 1]	[0, 0]	0	0	0	1074568
LD32491519.las	(3250000.004,1520000.002,5189.484)	(3252999.999,1523000.000,5378.096)	[-160, 3437]	[-0.96, 20.622]	[0, 0]	[0, 1]	[0, 1]	[0, 0]	0	0	0	1012866
LD32491522.las	(3250000.002,1523000.002,5114.954)	(3252999.999,1526000.000,5293.106)	[-3475, 1435]	[-20.85, 8.61]	[0, 0]	[0, 1]	[0, 1]	[0, 0]	0	0	0	639762
LD32491525.las	(3250000.002,1526000.001,5226.325)	(3252999.999,1528999.994,5390.396)	[-3475, 1792]	[-20.85, 10.752]	[0, 0]	[0, 1]	[0, 1]	[0, 0]	0	0	0	479121
LD32491528.las	(3250000.004,1529000.003,5261.758)	(3252999.998,1531999.995,5393.759)	[-606, 3448]	[-3.636, 20.688]	[0, 0]	[0, 1]	[0, 1]	[0, 0]	0	0	0	1082252
LD32491531.las	(3250000.001,1532000.002,5290.485)	(3252999.998,1534999.997,5385.819)	[-3474, -579]	[-20.844, -3.474]	[0, 0]	[0, 1]	[0, 1]	[0, 0]	0	0	0	1053824
LD32491534.las	(3250000.001,1535000.001,5326.679)	(3252999.999,1538000.000,5467.817)	[-765, 3456]	[-4.59, 20.736]	[0, 0]	[0, 1]	[0, 1]	[0, 0]	0	0	0	1094469
LD32491537.las	(3250000.002,1538000.001,5353.257)	(3252999.999,1541000.000,5449.884)	[-3525, 1726]	[-21.15, 10.356]	[0, 0]	[0, 1]	[0, 1]	[0, 0]	0	0	0	442301
LD32491540.las	(3250000.002,1541000.001,5380.478)	(3252999.999,1543999.997,5542.154)	[-3477, 1447]	[-20.862, 8.682]	[0, 0]	[0, 1]	[0, 1]	[0, 0]	0	0	0	589353
LD32491543.las	(3250000.002,1544000.001,5432.522)	(3252999.998,1546999.999,5610.825)	[-133, 3477]	[-0.798, 20.862]	[0, 0]	[0, 1]	[0, 1]	[0, 0]	0	0	0	993943
LD32491546.las	(3250000.002,1547000.000,5409.244)	(3252999.999,1549999.998,5600.356)	[-3475, -74]	[-20.85, -0.444]	[0, 0]	[0, 1]	[0, 1]	[0, 0]	0	0	0	1057306
LD32491549.las	(3250000.002,1550000.005,5362.955)	(3252999.999,1552999.999,5539.215)	[-1106, 3427]	[-6.636, 20.562]	[0, 0]	[0, 1]	[0, 1]	[0, 0]	0	0	0	884855
LD32491552.las	(3250000.001,1553000.000,5341.987)	(3252999.996,1556000.000,5538.404)	[-2237, 3403]	[-13.422, 20.418]	[0, 0]	[0, 1]	[0, 1]	[0, 0]	0	0	0	474060
LD32491555.las	(3250000.001,1556000.001,4807.868)	(3252999.998,1559000.000,11678.054)	[-3459, 3347]	[-20.754, 20.082]	[0, 0]	[0, 1]	[0, 1]	[0, 0]	0	0	0	862967
LD32491558.las	(3250000.002,1559000.002,5163.116)	(3252999.999,1561999.998,5836.901)	[-3396, -170]	[-20.376, -1.02]	[0, 0]	[0, 1]	[0, 1]	[0, 0]	0	0	0	959267
LD32491561.las	(3250000.001,1562000.001,5026.972)	(3252999.999,1564999.998,5861.960)	[-243, 3373]	[-1.458, 20.238]	[0, 0]	[0, 1]	[0, 1]	[0, 0]	0	0	0	1019279
LD32491564.las	(3250000.001,1565000.001,4771.270)	(3252999.999,1567999.999,11522.789)	[-3428, 1363]	[-20.568, 8.178]	[0, 0]	[0, 1]	[0, 1]	[0, 0]	0	0	0	644676
LD32491567.las	(3250000.001,1568000.001,5349.566)	(3252999.997,1570999.999,5468.601)	[-3426, 1889]	[-20.556, 11.334]	[0, 0]	[0, 1]	[0, 1]	[0, 0]	0	0	0	426901
LD32491570.las	(3250000.001,1571000.003,5392.417)	(3252999.999,1573999.999,5523.454)	[-791, 3439]	[-4.746, 20.634]	[0, 0]	[0, 1]	[0, 1]	[0, 0]	0	0	0	1020403
LD32491573.las	(3250000.004,1574000.001,5425.698)	(3252999.999,1576999.986,5596.049)	[-3460, -332]	[-20.76, -1.992]	[0, 0]	[0, 1]	[0, 1]	[0, 0]	0	0	0	1057634

DPH-1.3 Report on ASPRS LAS File Format (Tiled Data) - Informational - continued

File	(Xmin, Ymin, Zmin)	(Xmax, Ymax, Zmax)	Extended Scan Angle	Scan Angle Rank	Scanner Channel	Scan Direction	Edge of Flight Line	User Data	Counts for Synthetic	Key-points	Withheld	Overlap
LD32491576.las	(3250000.002,1577000.001,5467.171)	(3252999.997,1579999.998,5639.638)	[-457, 3410]	[-2.742, 20.46]	[0, 0]	[0, 1]	[0, 1]	[0, 0]	0	0	0	993674
LD32491579.las	(3250000.002,1580000.000,5538.493)	(3252999.994,1582999.998,5648.050)	[-2723, 3406]	[-16.338, 20.436]	[0, 0]	[0, 1]	[0, 1]	[0, 0]	0	0	0	458658
LD32491582.las	(3250000.001,1583000.000,5438.093)	(3252999.999,1585999.998,6347.287)	[-3426, 2899]	[-20.556, 17.394]	[0, 0]	[0, 1]	[0, 1]	[0, 0]	0	0	0	551239
LD32491585.las	(3250000.003,1586000.001,5551.144)	(3252999.999,1589000.000,7443.653)	[-3470, 288]	[-20.82, 1.728]	[0, 0]	[0, 1]	[0, 1]	[0, 0]	0	0	0	1036474
LD32491588.las	(3250000.002,1589000.002,5539.080)	(3252999.999,1592000.000,7435.018)	[258, 3434]	[1.548, 20.604]	[0, 0]	[0, 1]	[0, 1]	[0, 0]	0	0	0	1029616
LD32491591.las	(3250000.002,1592000.002,5525.986)	(3252999.998,1595000.000,5867.101)	[-3464, 915]	[-20.784, 5.49]	[0, 0]	[0, 1]	[0, 1]	[0, 0]	0	0	0	978961
LD32491594.las	(3250000.001,1595000.001,5639.546)	(3252999.999,1597999.998,5894.719)	[-3461, 3458]	[-20.766, 20.748]	[0, 0]	[0, 1]	[0, 1]	[0, 0]	0	0	0	378507
LD32491597.las	(3250000.001,1598000.002,5632.948)	(3252999.999,1600999.999,5891.858)	[-1109, 3428]	[-6.654, 20.568]	[0, 0]	[0, 1]	[0, 1]	[0, 0]	0	0	0	711063
LD32491600.las	(3250000.001,1601000.000,5696.937)	(3252999.999,1603999.998,5898.151)	[-3512, 213]	[-21.072, 1.278]	[0, 0]	[0, 1]	[0, 1]	[0, 0]	0	0	0	1022802
LD32491603.las	(3250000.001,1604000.000,5641.239)	(3252999.999,1606999.997,5863.177)	[-92, 3505]	[-0.552, 21.03]	[0, 0]	[0, 1]	[0, 1]	[0, 0]	0	0	0	1022218
LD32491606.las	(3250000.004,1607000.001,5719.500)	(3253000.000,1609312.705,6118.971)	[-3478, 1306]	[-20.868, 7.836]	[0, 0]	[0, 1]	[0, 1]	[0, 0]	0	0	0	736
LD32521399.las	(3253000.001,1400000.000,4595.916)	(3255999.992,1402999.999,4782.513)	[-2870, 3341]	[-17.22, 20.046]	[0, 0]	[0, 1]	[0, 1]	[0, 0]	0	0	0	621462
LD32521402.las	(3253000.000,1403000.003,4609.508)	(3255999.999,1406000.000,6493.760)	[-235, 3442]	[-1.41, 20.652]	[0, 0]	[0, 1]	[0, 1]	[0, 0]	0	0	0	1017754
LD32521405.las	(3253000.000,1406000.005,4629.213)	(3255999.999,1408999.999,4707.881)	[-3501, -180]	[-21.006, -1.08]	[0, 0]	[0, 1]	[0, 1]	[0, 0]	0	0	0	1052441
LD32521408.las	(3253000.000,1409000.001,4639.312)	(3255999.996,1411999.999,5403.788)	[-3377, 3177]	[-20.262, 19.062]	[0, 0]	[0, 1]	[0, 1]	[0, 0]	0	0	75658	770349
LD32521411.las	(3253000.003,1412000.000,4267.747)	(3255999.999,1414999.999,4982.775)	[-3363, 3302]	[-20.178, 19.812]	[0, 0]	[0, 1]	[0, 1]	[0, 0]	0	0	0	383984
LD32521414.las	(3253000.000,1415000.000,4203.351)	(3255999.998,1418000.000,11146.375)	[-3328, 3341]	[-19.968, 20.046]	[0, 0]	[0, 1]	[0, 1]	[0, 0]	0	0	0	749547
LD32521417.las	(3253000.000,1418000.002,4082.800)	(3255999.997,1421000.000,11170.122)	[155, 3324]	[0.93, 19.944]	[0, 0]	[0, 1]	[0, 1]	[0, 0]	0	0	0	1023844
LD32521420.las	(3253000.000,1421000.001,4273.988)	(3255999.997,1424000.000,11149.056)	[-3358, 210]	[-20.148, 1.26]	[0, 0]	[0, 1]	[0, 1]	[0, 0]	0	0	0	1031194
LD32521423.las	(3253000.000,1424000.001,4401.418)	(3255999.999,1426999.999,11011.704)	[-3314, 3324]	[-19.884, 19.944]	[0, 0]	[0, 1]	[0, 1]	[0, 0]	0	0	0	597542
LD32521426.las	(3253000.000,1427000.000,4497.327)	(3255999.997,1429999.994,11192.681)	[-3341, 3308]	[-20.046, 19.848]	[0, 0]	[0, 1]	[0, 1]	[0, 0]	0	0	0	364749
LD32521429.las	(3253000.000,1430000.003,4485.313)	(3255999.999,1432999.998,5097.427)	[-3358, 3350]	[-20.148, 20.1]	[0, 0]	[0, 1]	[0, 1]	[0, 0]	0	0	0	1156775
LD32521432.las	(3253000.000,1433000.001,4742.740)	(3255999.999,1435999.998,4849.052)	[-3373, -476]	[-20.238, -2.856]	[0, 0]	[0, 1]	[0, 1]	[0, 0]	0	0	0	1191478
LD32521435.las	(3253000.000,1436000.002,4759.817)	(3255999.999,1439000.000,4875.430)	[-522, 3352]	[-3.132, 20.112]	[0, 0]	[0, 1]	[0, 1]	[0, 0]	0	0	0	1154820
LD32521438.las	(3253000.000,1439000.002,4782.389)	(3255999.999,1442000.000,4876.585)	[-3358, 1550]	[-20.148, 9.3]	[0, 0]	[0, 1]	[0, 1]	[0, 0]	0	0	0	452503
LD32521441.las	(3253000.003,1442000.001,4794.485)	(3255999.998,1444999.991,4911.247)	[-3374, 1490]	[-20.244, 8.94]	[0, 0]	[0, 1]	[0, 1]	[0, 0]	0	0	0	517791
LD32521444.las	(3253000.000,1445000.000,4816.851)	(3255999.998,1447999.999,5133.444)	[-350, 3342]	[-2.1, 20.052]	[0, 0]	[0, 1]	[0, 1]	[0, 0]	0	0	0	1137872
LD32521447.las	(3253000.000,1448000.000,4830.466)	(3255999.998,1450999.998,4945.007)	[-3405, -327]	[-20.43, -1.962]	[0, 0]	[0, 1]	[0, 1]	[0, 0]	0	0	0	1131882
LD32521450.las	(3253000.000,1451000.000,4868.655)	(3255999.998,1453999.999,4949.498)	[-767, 3377]	[-4.602, 20.262]	[0, 0]	[0, 1]	[0, 1]	[0, 0]	0	0	0	1040761
LD32521453.las	(3253000.001,1454000.001,4904.272)	(3255999.998,1457000.000,4971.575)	[-3409, 1957]	[-20.454, 11.742]	[0, 0]	[0, 1]	[0, 1]	[0, 0]	0	0	0	374508
LD32521456.las	(3253000.000,1457000.001,4935.404)	(3255999.999,1459999.999,5028.287)	[-3414, 1349]	[-20.484, 8.094]	[0, 0]	[0, 1]	[0, 1]	[0, 0]	0	0	0	697939
LD32521459.las	(3253000.000,1460000.002,4973.038)	(3255999.999,1462999.995,5042.447)	[-136, 3389]	[-0.816, 20.334]	[0, 0]	[0, 1]	[0, 1]	[0, 0]	0	0	0	1045298
LD32521462.las	(3253000.001,1463000.001,4977.562)	(3255999.999,1465999.998,5342.345)	[-3441, 19]	[-20.646, 0.114]	[0, 0]	[0, 1]	[0, 1]	[0, 0]	0	0	0	1099058
LD32521465.las	(3253000.000,1466000.000,4838.970)	(3255999.999,1469000.000,5172.969)	[-3426, 3226]	[-20.556, 19.356]	[0, 0]	[0, 1]	[0, 1]	[0, 0]	0	0	0	709221
LD32521468.las	(3253000.002,1469000.001,4595.211)	(3255999.999,1472000.000,5105.659)	[-2409, 3390]	[-14.454, 20.34]	[0, 0]	[0, 1]	[0, 1]	[0, 0]	0	0	0	342980
LD32521471.las	(3253000.000,1472000.001,4410.027)	(3255999.999,1475000.000,5325.521)	[-927, 3388]	[-5.562, 20.328]	[0, 0]	[0, 1]	[0, 1]	[0, 0]	0	0	0	995807
LD32521474.las	(3253000.000,1475000.002,4516.041)	(3255999.998,1477999.997,5163.185)	[-3407, -440]	[-20.442, -2.64]	[0, 0]	[0, 1]	[0, 1]	[0, 0]	0	0	0	947903
LD32521477.las	(3253000.000,1478000.000,4565.499)	(3255999.999,1480999.996,11446.624)	[-3397, 3388]	[-20.382, 20.328]	[0, 0]	[0, 1]	[0, 1]	[0, 0]	0	0	0	1050239
LD32521480.las	(3253000.001,1481000.001,4968.622)	(3255999.996,1483999.999,5156.519)	[-3459, 1562]	[-20.754, 9.372]	[0, 0]	[0, 1]	[0, 1]	[0, 0]	0	0	0	558951
LD32521483.las	(3253000.002,1484000.000,4986.106)	(3255999.993,1487000.000,5114.514)	[-3410, 1707]	[-20.46, 10.242]	[0, 0]	[0, 1]	[0, 1]	[0, 0]	0	0	0	522079
LD32521486.las	(3253000.000,1487000.002,4808.606)	(3255999.999,1490000.000,5158.284)	[-439, 3421]	[-2.634, 20.526]	[0, 0]	[0, 1]	[0, 1]	[0, 0]	0	0	0	1021877
LD32521489.las	(3253000.002,1490000.001,4549.030)	(3255999.999,1492999.993,5211.912)	[-3461, -409]	[-20.766, -2.454]	[0, 0]	[0, 1]	[0, 1]	[0, 0]	0	0	0	1011917
LD32521492.las	(3253000.000,1493000.004,4529.158)	(3255999.999,1495999.999,11294.830)	[-883, 3448]	[-5.298, 20.688]	[0, 0]	[0, 1]	[0, 1]	[0, 0]	0	0	0	1016313
LD32521495.las	(3253000.002,1496000.000,4493.442)	(3255999.999,1498999.999,5207.224)	[-3470, 3452]	[-20.82, 20.712]	[0, 0]	[0, 1]	[0, 1]	[0, 0]	0	0	0	326008
LD32521498.las	(3253000.001,1499000.000,4953.110)	(3255999.999,1501999.999,5208.592)	[-3459, 1230]	[-20.754, 7.38]	[0, 0]	[0, 1]	[0, 1]	[0, 0]	0	0	0	708990
LD32521501.las	(3253000.001,1502000.004,4950.387)	(3255999.998,1504999.998,5403.611)	[-3443, 3437]	[-20.658, 20.622]	[0, 0]	[0, 1]	[0, 1]	[0, 0]	0	0	0	1048099
LD32521504.las	(3253000.000,1505000.006,5116.502)	(3255999.999,1507999.991,5203.868)	[19, 3424]	[0.114, 20.544]	[0, 0]	[0, 1]	[0, 1]	[0, 0]	0	0	0	1128810
LD32521507.las	(3253000.000,1508000.001,5066.315)	(3255999.996,1511000.000,5234.520)	[-3443, 959]	[-20.658, 5.754]	[0, 0]	[0, 1]	[0, 1]	[0, 0]	0	0	0	778841
LD32521510.las	(3253000.001,1511000.001,5122.283)	(3255999.998,1513999.998,5279.563)	[-3445, 3403]	[-20.67, 20.418]	[0, 0]	[0, 1]	[0, 1]	[0, 0]	0	0	0	411685

DPH-1.3 Report on ASPRS LAS File Format (Tiled Data) - Informational - continued

File	(Xmin, Ymin, Zmin)	(Xmax, Ymax, Zmax)	Extended Scan Angle	Scan Angle Rank	Scanner Channel	Scan Direction	Edge of Flight Line	User Data	Counts for Synthetic	Key-points	Withheld	Overlap
LD32521513.las	(3253000.001,1514000.001,5003.340)	(3255999.996,1516999.994,5303.903)	[-1078, 3425]	[-6.468, 20.55]	[0, 0]	[0, 1]	[0, 1]	[0, 0]	0	0	0	808059
LD32521516.las	(3253000.000,1517000.000,4661.746)	(3255999.997,1519999.999,5350.084)	[-3494, -133]	[-20.964, -0.798]	[0, 0]	[0, 1]	[0, 1]	[0, 0]	0	0	0	1072103
LD32521519.las	(3253000.000,1520000.001,5010.932)	(3255999.999,1522999.995,5357.473)	[-219, 3455]	[-1.314, 20.73]	[0, 0]	[0, 1]	[0, 1]	[0, 0]	0	0	0	1007647
LD32521522.las	(3253000.002,1523000.001,5229.980)	(3255999.998,1526000.000,5348.956)	[-3474, 1470]	[-20.844, 8.82]	[0, 0]	[0, 1]	[0, 1]	[0, 0]	0	0	0	599513
LD32521525.las	(3253000.001,1526000.002,5273.720)	(3255999.999,1528999.999,5391.817)	[-3442, 1725]	[-20.652, 10.35]	[0, 0]	[0, 1]	[0, 1]	[0, 0]	0	0	0	469848
LD32521528.las	(3253000.001,1529000.000,5299.832)	(3255999.996,1531999.997,5416.610)	[-623, 3437]	[-3.738, 20.622]	[0, 0]	[0, 1]	[0, 1]	[0, 0]	0	0	0	1054778
LD32521531.las	(3253000.000,1532000.003,5327.119)	(3255999.998,1534999.996,5399.304)	[-3476, -594]	[-20.856, -3.564]	[0, 0]	[0, 1]	[0, 1]	[0, 0]	0	0	0	955356
LD32521534.las	(3253000.000,1535000.001,5343.280)	(3255999.999,1538000.000,11728.746)	[-773, 3444]	[-4.638, 20.664]	[0, 0]	[0, 1]	[0, 1]	[0, 0]	0	0	0	1076228
LD32521537.las	(3253000.000,1538000.001,5379.336)	(3255999.997,1540999.999,5531.764)	[-3476, 1785]	[-20.856, 10.71]	[0, 0]	[0, 1]	[0, 1]	[0, 0]	0	0	0	427992
LD32521540.las	(3253000.001,1541000.001,5072.483)	(3255999.999,1544000.000,5589.802)	[-3476, 1414]	[-20.856, 8.484]	[0, 0]	[0, 1]	[0, 1]	[0, 0]	0	0	0	573174
LD32521543.las	(3253000.000,1544000.001,5379.638)	(3255999.996,1546999.998,5561.396)	[-117, 3472]	[-0.702, 20.832]	[0, 0]	[0, 1]	[0, 1]	[0, 0]	0	0	0	1091566
LD32521546.las	(3253000.000,1547000.000,5356.577)	(3255999.999,1549999.996,5474.681)	[-3492, -66]	[-20.952, -0.396]	[0, 0]	[0, 1]	[0, 1]	[0, 0]	0	0	0	1006564
LD32521549.las	(3253000.000,1550000.000,5307.525)	(3255999.998,1552999.999,5438.467)	[-1202, 3421]	[-7.212, 20.526]	[0, 0]	[0, 1]	[0, 1]	[0, 0]	0	0	0	779941
LD32521552.las	(3253000.002,1553000.000,5287.991)	(3255999.990,1556000.000,5392.453)	[-2175, 3385]	[-13.05, 20.31]	[0, 0]	[0, 1]	[0, 1]	[0, 0]	0	0	0	585760
LD32521555.las	(3253000.000,1556000.001,5269.497)	(3255999.999,1559000.000,5380.885)	[-3461, 3133]	[-20.766, 18.798]	[0, 0]	[0, 1]	[0, 1]	[0, 0]	0	0	0	835569
LD32521558.las	(3253000.002,1559000.003,5285.226)	(3255999.999,1561999.995,5787.954)	[-3397, -244]	[-20.382, -1.464]	[0, 0]	[0, 1]	[0, 1]	[0, 0]	0	0	0	968392
LD32521561.las	(3253000.000,1562000.001,5193.618)	(3255999.999,1564999.999,5888.007)	[-288, 3359]	[-1.728, 20.154]	[0, 0]	[0, 1]	[0, 1]	[0, 0]	0	0	0	1034445
LD32521564.las	(3253000.002,1565000.000,5344.553)	(3255999.998,1567999.999,5428.076)	[-3427, 1410]	[-20.562, 8.46]	[0, 0]	[0, 1]	[0, 1]	[0, 0]	0	0	0	599431
LD32521567.las	(3253000.004,1568000.000,5368.969)	(3255999.999,1570999.998,5543.139)	[-3413, 1873]	[-20.478, 11.238]	[0, 0]	[0, 1]	[0, 1]	[0, 0]	0	0	0	460203
LD32521570.las	(3253000.000,1571000.001,4926.624)	(3255999.998,1573999.998,5912.580)	[-742, 3443]	[-4.452, 20.658]	[0, 0]	[0, 1]	[0, 1]	[0, 0]	0	0	0	1024177
LD32521573.las	(3253000.000,1574000.001,4953.944)	(3255999.998,1577000.000,5605.022)	[-3460, -458]	[-20.76, -2.748]	[0, 0]	[0, 1]	[0, 1]	[0, 0]	0	0	0	1005236
LD32521576.las	(3253000.000,1577000.002,5463.673)	(3255999.999,1579999.991,5651.964)	[-545, 3404]	[-3.27, 20.424]	[0, 0]	[0, 1]	[0, 1]	[0, 0]	0	0	0	1032225
LD32521579.las	(3253000.000,1580000.001,5518.805)	(3255999.997,1582999.998,5626.239)	[-2683, 3372]	[-16.098, 20.232]	[0, 0]	[0, 1]	[0, 1]	[0, 0]	0	0	0	426237
LD32521582.las	(3253000.000,1583000.001,5531.400)	(3255999.998,1585999.997,7355.402)	[-3410, 3353]	[-20.46, 20.118]	[0, 0]	[0, 1]	[0, 1]	[0, 0]	0	0	0	557817
LD32521585.las	(3253000.000,1586000.003,5484.966)	(3255999.999,1589000.000,5709.660)	[-3499, 265]	[-20.994, 1.59]	[0, 0]	[0, 1]	[0, 1]	[0, 0]	0	0	0	1000037
LD32521588.las	(3253000.000,1589000.004,5510.927)	(3255999.999,1592000.000,7502.367)	[225, 3438]	[1.35, 20.628]	[0, 0]	[0, 1]	[0, 1]	[0, 0]	0	0	0	973012
LD32521591.las	(3253000.001,1592000.004,5564.884)	(3255999.998,1594999.999,7486.176)	[-3426, 1014]	[-20.556, 6.084]	[0, 0]	[0, 1]	[0, 1]	[0, 0]	0	0	0	908930
LD32521594.las	(3253000.000,1595000.002,5593.381)	(3255999.995,1597999.998,5829.296)	[-3476, 3461]	[-20.856, 20.766]	[0, 0]	[0, 1]	[0, 1]	[0, 0]	0	0	0	539246
LD32521597.las	(3253000.000,1598000.000,5613.483)	(3255999.998,1600999.994,5872.331)	[-1092, 3360]	[-6.552, 20.16]	[0, 0]	[0, 1]	[0, 1]	[0, 0]	0	0	0	727915
LD32521600.las	(3253000.000,1601000.000,5661.636)	(3255999.999,1603999.995,5871.032)	[-3477, -94]	[-20.862, -0.564]	[0, 0]	[0, 1]	[0, 1]	[0, 0]	0	0	0	1035037
LD32521603.las	(3253000.000,1604000.000,5601.833)	(3255999.998,1606999.996,5854.982)	[-294, 3506]	[-1.764, 21.036]	[0, 0]	[0, 1]	[0, 1]	[0, 0]	0	0	0	1197715
LD32521606.las	(3253000.003,1607000.001,5674.303)	(3255999.999,1609349.000,5861.215)	[-3485, 1220]	[-20.91, 7.32]	[0, 0]	[0, 1]	[0, 1]	[0, 0]	0	0	0	101776
LD32551396.las	(3256000.000,1397000.002,4549.046)	(3258999.998,1399999.998,4666.454)	[-3328, 2350]	[-19.968, 14.1]	[0, 0]	[0, 1]	[0, 1]	[0, 0]	0	0	0	401403
LD32551399.las	(3256000.000,1400000.000,4329.122)	(3258999.999,1403000.000,6601.296)	[-3316, 3338]	[-19.896, 20.028]	[0, 0]	[0, 1]	[0, 1]	[0, 0]	0	0	0	656424
LD32551402.las	(3256000.000,1403000.004,3931.416)	(3258999.999,1405999.999,5152.460)	[-308, 3444]	[-1.848, 20.664]	[0, 0]	[0, 1]	[0, 1]	[0, 0]	0	0	0	1131412
LD32551405.las	(3256000.001,1406000.005,4624.866)	(3258999.997,1408999.999,4707.451)	[-3482, -236]	[-20.892, -1.416]	[0, 0]	[0, 1]	[0, 1]	[0, 0]	0	0	0	1005153
LD32551408.las	(3256000.000,1409000.001,4638.173)	(3258999.999,1411999.999,4832.910)	[-3388, 3190]	[-20.328, 19.14]	[0, 0]	[0, 1]	[0, 1]	[0, 0]	0	0	4697	793380
LD32551411.las	(3256000.000,1412000.000,4018.397)	(3258999.995,1414999.999,4783.773)	[-3353, 3294]	[-20.118, 19.764]	[0, 0]	[0, 1]	[0, 1]	[0, 0]	0	0	0	215921
LD32551414.las	(3256000.003,1415000.000,4117.118)	(3258999.999,1418000.000,11147.202)	[-3343, 3346]	[-20.058, 20.076]	[0, 0]	[0, 1]	[0, 1]	[0, 0]	0	0	0	876371
LD32551417.las	(3256000.000,1418000.003,4210.254)	(3258999.998,1420999.999,5077.349)	[211, 3345]	[1.266, 20.07]	[0, 0]	[0, 1]	[0, 1]	[0, 0]	0	0	0	1120826
LD32551420.las	(3256000.002,1421000.001,4385.126)	(3258999.999,1423999.999,11355.719)	[-3395, 3304]	[-20.37, 19.824]	[0, 0]	[0, 1]	[0, 1]	[0, 0]	0	0	0	1144022
LD32551423.las	(3256000.003,1424000.002,4256.186)	(3258999.999,1426999.999,11287.477)	[-3333, 3337]	[-19.998, 20.022]	[0, 0]	[0, 1]	[0, 1]	[0, 0]	0	0	0	608743
LD32551426.las	(3256000.000,1427000.000,4401.694)	(3258999.999,1429999.998,11217.733)	[-1688, 3345]	[-10.128, 20.07]	[0, 0]	[0, 1]	[0, 1]	[0, 0]	0	0	0	399866
LD32551429.las	(3256000.000,1430000.004,4362.166)	(3258999.999,1432999.999,5111.292)	[-3360, 3320]	[-20.16, 19.92]	[0, 0]	[0, 1]	[0, 1]	[0, 0]	0	0	0	1221401
LD32551432.las	(3256000.000,1433000.005,4759.239)	(3258999.999,1435999.996,4879.961)	[-3397, -523]	[-20.382, -3.138]	[0, 0]	[0, 1]	[0, 1]	[0, 0]	0	0	0	1080487
LD32551435.las	(3256000.000,1436000.001,4609.902)	(3258999.997,1439000.000,4860.942)	[-605, 3374]	[-3.63, 20.244]	[0, 0]	[0, 1]	[0, 1]	[0, 0]	0	0	0	1091784
LD32551438.las	(3256000.001,1439000.002,4776.605)	(3258999.996,1441999.999,4878.379)	[-3389, 1667]	[-20.334, 10.002]	[0, 0]	[0, 1]	[0, 1]	[0, 0]	0	0	0	479749
LD32551441.las	(3256000.000,1442000.001,4803.012)	(3258999.999,1444999.995,5076.814)	[-3358, 1515]	[-20.148, 9.09]	[0, 0]	[0, 1]	[0, 1]	[0, 0]	0	0	0	534722
LD32551444.las	(3256000.000,1445000.001,4843.819)	(3258999.999,1447999.999,4936.207)	[-350, 3338]	[-2.1, 20.028]	[0, 0]	[0, 1]	[0, 1]	[0, 0]	0	0	0	1019843

DPH-1.3 Report on ASPRS LAS File Format (Tiled Data) - Informational - continued

File	(Xmin, Ymin, Zmin)	(Xmax, Ymax, Zmax)	Extended Scan Angle	Scan Angle Rank	Scanner Channel	Scan Direction	Edge of Flight Line	User Data	Counts for Synthetic	Key-points	Withheld	Overlap
LD32551447.las	(3256000.000,1448000.002,4871.007)	(3258999.998,1450999.998,5004.094)	[-3405, -309]	[-20.43, -1.854]	[0, 0]	[0, 1]	[0, 1]	[0, 0]	0	0	0	1065847
LD32551450.las	(3256000.000,1451000.000,4861.581)	(3258999.999,1454000.000,4968.740)	[-868, 3380]	[-5.208, 20.28]	[0, 0]	[0, 1]	[0, 1]	[0, 0]	0	0	0	1065112
LD32551453.las	(3256000.003,1454000.001,4912.224)	(3258999.999,1457000.000,5032.260)	[-3396, 3387]	[-20.376, 20.322]	[0, 0]	[0, 1]	[0, 1]	[0, 0]	0	0	0	310676
LD32551456.las	(3256000.001,1457000.002,4769.692)	(3258999.997,1459999.998,5033.080)	[-3378, 1213]	[-20.268, 7.278]	[0, 0]	[0, 1]	[0, 1]	[0, 0]	0	0	0	709650
LD32551459.las	(3256000.001,1460000.000,4184.519)	(3258999.999,1462999.998,5001.161)	[20, 3380]	[0.12, 20.28]	[0, 0]	[0, 1]	[0, 1]	[0, 0]	0	0	0	1025830
LD32551462.las	(3256000.000,1463000.001,4934.800)	(3258999.999,1465999.997,5033.953)	[-3424, 126]	[-20.544, 0.756]	[0, 0]	[0, 1]	[0, 1]	[0, 0]	0	0	0	1159646
LD32551465.las	(3256000.000,1466000.001,4886.312)	(3258999.999,1469000.000,5312.837)	[-3428, 3121]	[-20.568, 18.726]	[0, 0]	[0, 1]	[0, 1]	[0, 0]	0	0	0	643761
LD32551468.las	(3256000.000,1469000.001,4915.200)	(3258999.999,1471999.999,11334.029)	[-2471, 3375]	[-14.826, 20.25]	[0, 0]	[0, 1]	[0, 1]	[0, 0]	0	0	0	331739
LD32551471.las	(3256000.000,1472000.002,4796.286)	(3258999.999,1474999.999,5186.499)	[-824, 3388]	[-4.944, 20.328]	[0, 0]	[0, 1]	[0, 1]	[0, 0]	0	0	0	1049320
LD32551474.las	(3256000.000,1475000.002,4797.759)	(3258999.999,1477999.997,5233.290)	[-3395, -489]	[-20.37, -2.934]	[0, 0]	[0, 1]	[0, 1]	[0, 0]	0	0	0	1002560
LD32551477.las	(3256000.001,1478000.001,4707.727)	(3258999.998,1480999.996,5112.821)	[-503, 3391]	[-3.018, 20.346]	[0, 0]	[0, 1]	[0, 1]	[0, 0]	0	0	0	1069978
LD32551480.las	(3256000.000,1481000.002,4939.646)	(3258999.996,1483999.998,11285.932)	[-3425, 1614]	[-20.55, 9.684]	[0, 0]	[0, 1]	[0, 1]	[0, 0]	0	0	0	502120
LD32551483.las	(3256000.000,1484000.000,4624.036)	(3258999.998,1487000.000,5102.660)	[-3410, 1618]	[-20.46, 9.708]	[0, 0]	[0, 1]	[0, 1]	[0, 0]	0	0	0	550548
LD32551486.las	(3256000.000,1487000.003,4810.072)	(3258999.999,1489999.997,5176.925)	[-410, 3428]	[-2.46, 20.568]	[0, 0]	[0, 1]	[0, 1]	[0, 0]	0	0	0	1044171
LD32551489.las	(3256000.001,1490000.001,4565.286)	(3258999.999,1493000.000,5209.297)	[-3479, -358]	[-20.874, -2.148]	[0, 0]	[0, 1]	[0, 1]	[0, 0]	0	0	0	1097518
LD32551492.las	(3256000.001,1493000.001,5102.234)	(3258999.996,1495999.999,10998.088)	[-788, 3431]	[-4.728, 20.586]	[0, 0]	[0, 1]	[0, 1]	[0, 0]	0	0	0	1053859
LD32551495.las	(3256000.005,1496000.000,5003.494)	(3258999.994,1498999.997,5201.971)	[-3445, 2019]	[-20.67, 12.114]	[0, 0]	[0, 1]	[0, 1]	[0, 0]	0	0	0	295016
LD32551498.las	(3256000.000,1499000.000,4296.976)	(3258999.998,1501999.999,11438.599)	[-3427, 3381]	[-20.562, 20.286]	[0, 0]	[0, 1]	[0, 1]	[0, 0]	0	0	0	768249
LD32551501.las	(3256000.003,1502000.000,4947.018)	(3258999.999,1505000.000,5207.634)	[-3441, 3409]	[-20.646, 20.454]	[0, 0]	[0, 1]	[0, 1]	[0, 0]	0	0	0	1126549
LD32551504.las	(3256000.000,1505000.001,5087.657)	(3258999.999,1507999.997,5203.257)	[-92, 3423]	[-0.552, 20.538]	[0, 0]	[0, 1]	[0, 1]	[0, 0]	0	0	0	1118492
LD32551507.las	(3256000.000,1508000.002,5105.813)	(3258999.999,1510999.999,5261.886)	[-3442, 1129]	[-20.652, 6.774]	[0, 0]	[0, 1]	[0, 1]	[0, 0]	0	0	0	759038
LD32551510.las	(3256000.002,1511000.001,5152.618)	(3258999.996,1513999.999,5264.858)	[-3443, 3417]	[-20.658, 20.502]	[0, 0]	[0, 1]	[0, 1]	[0, 0]	0	0	0	458358
LD32551513.las	(3256000.000,1514000.000,5079.462)	(3258999.999,1516999.998,5364.714)	[-1015, 3423]	[-6.09, 20.538]	[0, 0]	[0, 1]	[0, 1]	[0, 0]	0	0	0	945620
LD32551516.las	(3256000.000,1517000.001,4904.682)	(3258999.999,1520000.000,5385.783)	[-3477, -220]	[-20.862, -1.32]	[0, 0]	[0, 1]	[0, 1]	[0, 0]	0	0	0	1058243
LD32551519.las	(3256000.000,1520000.003,4684.850)	(3258999.999,1523000.000,5339.999)	[-308, 3447]	[-1.848, 20.682]	[0, 0]	[0, 1]	[0, 1]	[0, 0]	0	0	0	1019645
LD32551522.las	(3256000.001,1523000.003,4572.366)	(3258999.999,1526000.000,5351.669)	[-3458, 1479]	[-20.748, 8.874]	[0, 0]	[0, 1]	[0, 1]	[0, 0]	0	0	0	568972
LD32551525.las	(3256000.001,1526000.001,5278.602)	(3258999.999,1528999.998,5381.033)	[-3460, 1717]	[-20.76, 10.302]	[0, 0]	[0, 1]	[0, 1]	[0, 0]	0	0	0	498045
LD32551528.las	(3256000.000,1529000.003,5111.611)	(3258999.995,1531999.998,5414.002)	[-604, 3444]	[-3.624, 20.664]	[0, 0]	[0, 1]	[0, 1]	[0, 0]	0	0	0	1072247
LD32551531.las	(3256000.001,1532000.001,5310.521)	(3258999.998,1534999.999,5460.944)	[-3475, -486]	[-20.85, -2.916]	[0, 0]	[0, 1]	[0, 1]	[0, 0]	0	0	0	1086280
LD32551534.las	(3256000.001,1535000.005,5327.473)	(3258999.996,1538000.000,5545.271)	[-775, 3454]	[-4.65, 20.724]	[0, 0]	[0, 1]	[0, 1]	[0, 0]	0	0	0	1174868
LD32551537.las	(3256000.001,1538000.001,5327.115)	(3258999.999,1541000.000,5795.464)	[-3476, 1874]	[-20.856, 11.244]	[0, 0]	[0, 1]	[0, 1]	[0, 0]	0	0	0	344660
LD32551540.las	(3256000.000,1541000.001,5374.343)	(3258999.999,1544000.000,5491.600)	[-3488, 1242]	[-20.928, 7.452]	[0, 0]	[0, 1]	[0, 1]	[0, 0]	0	0	0	708215
LD32551543.las	(3256000.007,1544000.001,5336.252)	(3258999.999,1546999.999,5442.883)	[-144, 3475]	[-0.864, 20.85]	[0, 0]	[0, 1]	[0, 1]	[0, 0]	0	0	0	1122988
LD32551546.las	(3256000.004,1547000.000,5312.434)	(3258999.999,1549999.999,5441.341)	[-3497, -75]	[-20.982, -0.45]	[0, 0]	[0, 1]	[0, 1]	[0, 0]	0	0	0	978217
LD32551549.las	(3256000.000,1550000.000,5281.554)	(3258999.998,1552999.997,5396.659)	[-1205, 3422]	[-7.23, 20.532]	[0, 0]	[0, 1]	[0, 1]	[0, 0]	0	0	0	734694
LD32551552.las	(3256000.002,1553000.001,5243.753)	(3258999.999,1555999.999,5395.773)	[-2093, 3377]	[-12.558, 20.262]	[0, 0]	[0, 1]	[0, 1]	[0, 0]	0	0	0	537457
LD32551555.las	(3256000.000,1556000.001,5243.231)	(3258999.998,1559000.000,5366.377)	[-3444, 3186]	[-20.664, 19.116]	[0, 0]	[0, 1]	[0, 1]	[0, 0]	0	0	0	917232
LD32551558.las	(3256000.000,1559000.001,5279.222)	(3258999.999,1561999.999,5583.647)	[-3410, -262]	[-20.46, -1.572]	[0, 0]	[0, 1]	[0, 1]	[0, 0]	0	0	0	950258
LD32551561.las	(3256000.001,1562000.001,5302.922)	(3258999.998,1564999.999,5853.663)	[-283, 3390]	[-1.698, 20.34]	[0, 0]	[0, 1]	[0, 1]	[0, 0]	0	0	0	1018480
LD32551564.las	(3256000.000,1565000.000,5114.258)	(3258999.999,1567999.998,5503.375)	[-3426, 1419]	[-20.556, 8.514]	[0, 0]	[0, 1]	[0, 1]	[0, 0]	0	0	0	619610
LD32551567.las	(3256000.000,1568000.003,5412.086)	(3258999.999,1570999.998,5545.202)	[-3414, 1820]	[-20.484, 10.92]	[0, 0]	[0, 1]	[0, 1]	[0, 0]	0	0	0	460279
LD32551570.las	(3256000.000,1571000.001,5486.977)	(3258999.999,1573999.999,6213.101)	[-680, 3448]	[-4.08, 20.688]	[0, 0]	[0, 1]	[0, 1]	[0, 0]	0	0	0	1016725
LD32551573.las	(3256000.000,1574000.004,5454.287)	(3258999.997,1577000.000,5580.924)	[-3460, -546]	[-20.76, -3.276]	[0, 0]	[0, 1]	[0, 1]	[0, 0]	0	0	0	1053861
LD32551576.las	(3256000.000,1577000.001,5453.733)	(3258999.999,1579999.999,5561.058)	[-563, 3411]	[-3.378, 20.466]	[0, 0]	[0, 1]	[0, 1]	[0, 0]	0	0	0	1027703
LD32551579.las	(3256000.001,1580000.002,5360.869)	(3258999.999,1582999.996,5610.553)	[-2650, 3328]	[-15.9, 19.968]	[0, 0]	[0, 1]	[0, 1]	[0, 0]	0	0	0	450928
LD32551582.las	(3256000.000,1583000.000,5482.853)	(3258999.997,1585999.995,7406.304)	[-3421, 3305]	[-20.526, 19.83]	[0, 0]	[0, 1]	[0, 1]	[0, 0]	0	0	0	548637
LD32551585.las	(3256000.000,1586000.000,5466.203)	(3258999.999,1588999.998,5636.406)	[-3429, 224]	[-20.574, 1.344]	[0, 0]	[0, 1]	[0, 1]	[0, 0]	0	0	0	1077001
LD32551588.las	(3256000.002,1589000.002,5486.016)	(3258999.998,1591999.997,7425.461)	[115, 3405]	[0.69, 20.43]	[0, 0]	[0, 1]	[0, 1]	[0, 0]	0	0	0	969310
LD32551591.las	(3256000.002,1592000.001,5554.057)	(3258999.998,1595000.000,7469.798)	[-3372, 1052]	[-20.232, 6.312]	[0, 0]	[0, 1]	[0, 1]	[0, 0]	0	0	0	836151

DPH-1.3 Report on ASPRS LAS File Format (Tiled Data) - Informational - continued

File	(Xmin, Ymin, Zmin)	(Xmax, Ymax, Zmax)	Extended Scan Angle	Scan Angle Rank	Scanner Channel	Scan Direction	Edge of Flight Line	User Data	Counts for Synthetic	Key-points	Withheld	Overlap
LD32551594.las	(3256000.000,1595000.001,5539.884)	(3258999.999,1597999.999,5686.462)	[-3396, 3455]	[-20.376, 20.73]	[0, 0]	[0, 1]	[0, 1]	[0, 0]	0	0	0	533317
LD32551597.las	(3256000.002,1598000.000,5600.510)	(3258999.997,1600999.998,5915.316)	[-1064, 3340]	[-6.384, 20.04]	[0, 0]	[0, 1]	[0, 1]	[0, 0]	0	0	0	707466
LD32551600.las	(3256000.002,1601000.003,5675.848)	(3258999.998,1603999.998,5837.282)	[-3486, -236]	[-20.916, -1.416]	[0, 0]	[0, 1]	[0, 1]	[0, 0]	0	0	0	1011587
LD32551603.las	(3256000.000,1604000.000,5565.451)	(3258999.998,1607000.000,5842.921)	[-282, 3486]	[-1.692, 20.916]	[0, 0]	[0, 1]	[0, 1]	[0, 0]	0	0	0	1166017
LD32551606.las	(3256000.000,1607000.002,5595.494)	(3258999.999,1609377.508,5823.906)	[-3468, 1250]	[-20.808, 7.5]	[0, 0]	[0, 1]	[0, 1]	[0, 0]	0	0	0	78942
LD32581396.las	(3259000.000,1397000.004,4583.820)	(3261999.995,1399999.999,4693.061)	[-3344, 2277]	[-20.064, 13.662]	[0, 0]	[0, 1]	[0, 1]	[0, 0]	0	0	0	317436
LD32581399.las	(3259000.000,1400000.000,4604.085)	(3261999.998,1403000.000,5329.743)	[-3109, 3334]	[-18.654, 20.004]	[0, 0]	[0, 1]	[0, 1]	[0, 0]	0	0	0	721946
LD32581402.las	(3259000.000,1403000.002,3811.941)	(3262000.000,1406000.000,6567.008)	[-312, 3447]	[-1.872, 20.682]	[0, 0]	[0, 1]	[0, 1]	[0, 0]	0	0	0	1170756
LD32581405.las	(3259000.000,1406000.001,4622.848)	(3261999.998,1408999.999,5182.299)	[-3483, -226]	[-20.898, -1.356]	[0, 0]	[0, 1]	[0, 1]	[0, 0]	0	0	0	1071058
LD32581408.las	(3259000.001,1409000.000,4486.576)	(3261999.999,1411999.999,4784.203)	[-3394, 3215]	[-20.364, 19.29]	[0, 0]	[0, 1]	[0, 1]	[0, 0]	0	0	0	835213
LD32581411.las	(3259000.002,1412000.000,4678.810)	(3261999.999,1414999.999,11022.193)	[-3394, 3286]	[-20.364, 19.716]	[0, 0]	[0, 1]	[0, 1]	[0, 0]	0	0	0	163273
LD32581414.las	(3259000.001,1415000.000,4157.114)	(3261999.997,1417999.999,11168.321)	[-3391, 3357]	[-20.346, 20.142]	[0, 0]	[0, 1]	[0, 1]	[0, 0]	0	0	0	944057
LD32581417.las	(3259000.000,1418000.002,4222.055)	(3261999.999,1421000.000,4990.482)	[261, 3379]	[1.566, 20.274]	[0, 0]	[0, 1]	[0, 1]	[0, 0]	0	0	0	1110952
LD32581420.las	(3259000.001,1421000.002,3973.722)	(3262000.000,1424000.000,11160.788)	[-3426, 3354]	[-20.556, 20.124]	[0, 0]	[0, 1]	[0, 1]	[0, 0]	0	0	0	1078546
LD32581423.las	(3259000.000,1424000.001,4168.535)	(3262000.000,1426999.999,10979.709)	[-3353, 3371]	[-20.118, 20.226]	[0, 0]	[0, 1]	[0, 1]	[0, 0]	0	0	0	562594
LD32581426.las	(3259000.001,1427000.000,4151.320)	(3261999.999,1429999.998,11219.154)	[-3391, 3372]	[-20.346, 20.232]	[0, 0]	[0, 1]	[0, 1]	[0, 0]	0	0	0	439131
LD32581429.las	(3259000.001,1430000.004,4580.542)	(3262000.000,1432999.996,5143.464)	[-3430, 3355]	[-20.58, 20.13]	[0, 0]	[0, 1]	[0, 1]	[0, 0]	0	0	0	1132613
LD32581432.las	(3259000.001,1433000.000,4800.184)	(3262000.000,1435999.999,4890.368)	[-3409, -559]	[-20.454, -3.354]	[0, 0]	[0, 1]	[0, 1]	[0, 0]	0	0	0	1102425
LD32581435.las	(3259000.002,1436000.003,4808.580)	(3262000.000,1439000.000,4933.484)	[-662, 3388]	[-3.972, 20.328]	[0, 0]	[0, 1]	[0, 1]	[0, 0]	0	0	0	889353
LD32581438.las	(3259000.000,1439000.002,4808.832)	(3261999.999,1442000.000,4928.389)	[-3409, 1766]	[-20.454, 10.596]	[0, 0]	[0, 1]	[0, 1]	[0, 0]	0	0	0	473072
LD32581441.las	(3259000.002,1442000.001,4830.601)	(3261999.999,1444999.997,4935.423)	[-3374, 1517]	[-20.244, 9.102]	[0, 0]	[0, 1]	[0, 1]	[0, 0]	0	0	0	587618
LD32581444.las	(3259000.000,1445000.002,4855.610)	(3261999.999,1447999.996,4998.336)	[-308, 3377]	[-1.848, 20.262]	[0, 0]	[0, 1]	[0, 1]	[0, 0]	0	0	0	1001974
LD32581447.las	(3259000.000,1448000.000,4886.791)	(3262000.000,1450999.995,4944.341)	[-3407, -249]	[-20.442, -1.494]	[0, 0]	[0, 1]	[0, 1]	[0, 0]	0	0	0	1023392
LD32581450.las	(3259000.001,1451000.006,4906.243)	(3261999.995,1454000.000,5097.772)	[-972, 3376]	[-5.832, 20.256]	[0, 0]	[0, 1]	[0, 1]	[0, 0]	0	0	0	902666
LD32581453.las	(3259000.005,1454000.001,4885.883)	(3261999.998,1457000.000,4985.853)	[-3359, 3389]	[-20.154, 20.334]	[0, 0]	[0, 1]	[0, 1]	[0, 0]	0	0	0	450923
LD32581456.las	(3259000.004,1457000.002,4876.096)	(3262000.000,1459999.998,4960.538)	[-3412, 1222]	[-20.472, 7.332]	[0, 0]	[0, 1]	[0, 1]	[0, 0]	0	0	0	781164
LD32581459.las	(3259000.001,1460000.000,4882.395)	(3261999.997,1462999.999,5083.573)	[66, 3384]	[0.396, 20.304]	[0, 0]	[0, 1]	[0, 1]	[0, 0]	0	0	0	1038292
LD32581462.las	(3259000.000,1463000.000,4357.006)	(3262000.000,1465999.999,5003.458)	[-3425, 131]	[-20.55, 0.786]	[0, 0]	[0, 1]	[0, 1]	[0, 0]	0	0	0	1096990
LD32581465.las	(3259000.003,1466000.003,4883.015)	(3262000.000,1469000.000,5007.369)	[-3406, 3019]	[-20.436, 18.114]	[0, 0]	[0, 1]	[0, 1]	[0, 0]	0	0	0	612462
LD32581468.las	(3259000.002,1469000.001,4176.891)	(3262000.000,1471999.999,4981.148)	[-2520, 3355]	[-15.12, 20.13]	[0, 0]	[0, 1]	[0, 1]	[0, 0]	0	0	0	393587
LD32581471.las	(3259000.000,1472000.002,4789.777)	(3262000.000,1474999.999,5127.542)	[-700, 3386]	[-4.2, 20.316]	[0, 0]	[0, 1]	[0, 1]	[0, 0]	0	0	0	1042969
LD32581474.las	(3259000.000,1475000.001,4595.230)	(3262000.000,1477999.999,5744.464)	[-3391, -484]	[-20.346, -2.904]	[0, 0]	[0, 1]	[0, 1]	[0, 0]	0	0	0	1049973
LD32581477.las	(3259000.001,1478000.000,4586.776)	(3262000.000,1480999.999,11315.542)	[-493, 3394]	[-2.958, 20.364]	[0, 0]	[0, 1]	[0, 1]	[0, 0]	0	0	0	1033325
LD32581480.las	(3259000.000,1481000.003,4407.006)	(3261999.999,1483999.999,5210.459)	[-3426, 1713]	[-20.556, 10.278]	[0, 0]	[0, 1]	[0, 1]	[0, 0]	0	0	0	493002
LD32581483.las	(3259000.001,1484000.000,4840.774)	(3261999.999,1486999.998,5109.291)	[-3427, 1533]	[-20.562, 9.198]	[0, 0]	[0, 1]	[0, 1]	[0, 0]	0	0	0	599840
LD32581486.las	(3259000.000,1487000.002,4565.414)	(3262000.000,1489999.999,5197.988)	[-357, 3443]	[-2.142, 20.658]	[0, 0]	[0, 1]	[0, 1]	[0, 0]	0	0	0	1047607
LD32581489.las	(3259000.001,1490000.001,4920.177)	(3262000.000,1493000.000,5191.801)	[-3462, -321]	[-20.772, -1.926]	[0, 0]	[0, 1]	[0, 1]	[0, 0]	0	0	0	1041731
LD32581492.las	(3259000.000,1493000.001,4926.460)	(3262000.000,1495999.999,5196.735)	[-933, 3427]	[-5.598, 20.562]	[0, 0]	[0, 1]	[0, 1]	[0, 0]	0	0	0	955456
LD32581495.las	(3259000.001,1496000.000,4496.513)	(3262000.000,1498999.999,5318.050)	[-3437, 3424]	[-20.622, 20.544]	[0, 0]	[0, 1]	[0, 1]	[0, 0]	0	0	0	334568
LD32581498.las	(3259000.002,1499000.000,4748.944)	(3261999.998,1501999.999,5187.253)	[-3438, 1056]	[-20.628, 6.336]	[0, 0]	[0, 1]	[0, 1]	[0, 0]	0	0	0	820838
LD32581501.las	(3259000.000,1502000.000,4672.891)	(3261999.999,1504999.997,5293.087)	[-3410, 3411]	[-20.46, 20.466]	[0, 0]	[0, 1]	[0, 1]	[0, 0]	0	0	0	1091579
LD32581504.las	(3259000.000,1505000.001,5043.267)	(3261999.998,1508000.000,5166.236)	[-136, 3391]	[-0.816, 20.346]	[0, 0]	[0, 1]	[0, 1]	[0, 0]	0	0	0	1065928
LD32581507.las	(3259000.000,1508000.002,5043.888)	(3261999.999,1511000.000,5234.369)	[-3458, 1269]	[-20.748, 7.614]	[0, 0]	[0, 1]	[0, 1]	[0, 0]	0	0	0	654980
LD32581510.las	(3259000.002,1511000.002,5132.034)	(3261999.999,1513999.999,5257.768)	[-3444, 3472]	[-20.664, 20.832]	[0, 0]	[0, 1]	[0, 1]	[0, 0]	0	0	0	517205
LD32581513.las	(3259000.000,1514000.000,5189.753)	(3262000.000,1516999.999,5481.515)	[-930, 3428]	[-5.58, 20.568]	[0, 0]	[0, 1]	[0, 1]	[0, 0]	0	0	0	931356
LD32581516.las	(3259000.000,1517000.000,5215.560)	(3262000.000,1519999.999,5608.430)	[-3492, -306]	[-20.952, -1.836]	[0, 0]	[0, 1]	[0, 1]	[0, 0]	0	0	0	1086580
LD32581519.las	(3259000.001,1520000.001,5052.411)	(3262000.000,1523000.000,5309.051)	[-315, 3440]	[-1.89, 20.64]	[0, 0]	[0, 1]	[0, 1]	[0, 0]	0	0	0	1057723
LD32581522.las	(3259000.000,1523000.001,5250.954)	(3262000.000,1526000.000,5376.128)	[-3440, 1560]	[-20.64, 9.36]	[0, 0]	[0, 1]	[0, 1]	[0, 0]	0	0	0	551439
LD32581525.las	(3259000.001,1526000.003,5248.513)	(3262000.000,1528999.996,5354.372)	[-3476, 1632]	[-20.856, 9.792]	[0, 0]	[0, 1]	[0, 1]	[0, 0]	0	0	0	546912

DPH-1.3 Report on ASPRS LAS File Format (Tiled Data) - Informational - continued

File	(Xmin, Ymin, Zmin)	(Xmax, Ymax, Zmax)	Extended Scan Angle	Scan Angle Rank	Scanner Channel	Scan Direction	Edge of Flight Line	User Data	Counts for Synthetic	Key-points	Withheld	Overlap
LD32581528.las	(3259000.000,1529000.001,5178.018)	(3262000.000,1531999.998,5382.424)	[-483, 3455]	[-2.898, 20.73]	[0, 0]	[0, 1]	[0, 1]	[0, 0]	0	0	0	1076497
LD32581531.las	(3259000.000,1532000.003,5297.079)	(3262000.000,1534999.997,5384.914)	[-3475, -347]	[-20.85, -2.082]	[0, 0]	[0, 1]	[0, 1]	[0, 0]	0	0	0	1043444
LD32581534.las	(3259000.001,1535000.002,5331.184)	(3262000.000,1538000.000,5436.272)	[-755, 3476]	[-4.53, 20.856]	[0, 0]	[0, 1]	[0, 1]	[0, 0]	0	0	0	1000407
LD32581537.las	(3259000.000,1538000.002,5315.806)	(3262000.000,1541000.000,5472.499)	[-3412, 1964]	[-20.472, 11.784]	[0, 0]	[0, 1]	[0, 1]	[0, 0]	0	0	0	243990
LD32581540.las	(3259000.001,1541000.001,5287.073)	(3262000.000,1544000.000,5471.836)	[-3509, 1078]	[-21.054, 6.468]	[0, 0]	[0, 1]	[0, 1]	[0, 0]	0	0	0	696213
LD32581543.las	(3259000.000,1544000.001,5294.235)	(3261999.999,1546999.997,5398.467)	[-143, 3413]	[-0.858, 20.478]	[0, 0]	[0, 1]	[0, 1]	[0, 0]	0	0	0	1153051
LD32581546.las	(3259000.000,1547000.000,5262.834)	(3262000.000,1549999.998,5376.223)	[-3442, -61]	[-20.652, -0.366]	[0, 0]	[0, 1]	[0, 1]	[0, 0]	0	0	0	1071921
LD32581549.las	(3259000.000,1550000.001,5223.677)	(3261999.999,1552999.999,5359.130)	[-1115, 3389]	[-6.69, 20.334]	[0, 0]	[0, 1]	[0, 1]	[0, 0]	0	0	0	776305
LD32581552.las	(3259000.000,1553000.000,5224.717)	(3261999.997,1556000.000,5341.239)	[-2007, 3374]	[-12.042, 20.244]	[0, 0]	[0, 1]	[0, 1]	[0, 0]	0	0	0	493803
LD32581555.las	(3259000.000,1556000.001,4839.154)	(3262000.000,1558999.997,5440.409)	[-3428, 3276]	[-20.568, 19.656]	[0, 0]	[0, 1]	[0, 1]	[0, 0]	0	0	0	904314
LD32581558.las	(3259000.000,1559000.001,5289.281)	(3262000.000,1562000.000,5572.627)	[-3412, -258]	[-20.472, -1.548]	[0, 0]	[0, 1]	[0, 1]	[0, 0]	0	0	0	1008662
LD32581561.las	(3259000.000,1562000.001,5052.546)	(3262000.000,1564999.998,5965.861)	[-269, 3386]	[-1.614, 20.316]	[0, 0]	[0, 1]	[0, 1]	[0, 0]	0	0	0	989594
LD32581564.las	(3259000.000,1565000.000,5419.225)	(3261999.999,1567999.998,5686.524)	[-3460, 1452]	[-20.76, 8.712]	[0, 0]	[0, 1]	[0, 1]	[0, 0]	0	0	0	580375
LD32581567.las	(3259000.000,1568000.002,4911.516)	(3261999.998,1570999.999,5542.331)	[-3409, 1775]	[-20.454, 10.65]	[0, 0]	[0, 1]	[0, 1]	[0, 0]	0	0	0	474511
LD32581570.las	(3259000.000,1571000.003,5429.090)	(3261999.999,1573999.996,5718.378)	[-571, 3421]	[-3.426, 20.526]	[0, 0]	[0, 1]	[0, 1]	[0, 0]	0	0	0	961369
LD32581573.las	(3259000.000,1574000.002,5414.855)	(3262000.000,1576999.998,5972.688)	[-3426, -436]	[-20.556, -2.616]	[0, 0]	[0, 1]	[0, 1]	[0, 0]	0	0	0	1054458
LD32581576.las	(3259000.000,1577000.002,5431.541)	(3261999.997,1579999.999,5519.152)	[-576, 3376]	[-3.456, 20.256]	[0, 0]	[0, 1]	[0, 1]	[0, 0]	0	0	0	1030937
LD32581579.las	(3259000.000,1580000.001,5458.519)	(3261999.996,1582999.998,5576.183)	[-2598, 3325]	[-15.588, 19.95]	[0, 0]	[0, 1]	[0, 1]	[0, 0]	0	0	0	348910
LD32581582.las	(3259000.000,1583000.000,5437.506)	(3262000.000,1585999.998,7376.911)	[-3377, 3300]	[-20.262, 19.8]	[0, 0]	[0, 1]	[0, 1]	[0, 0]	0	0	0	610432
LD32581585.las	(3259000.002,1586000.002,5440.465)	(3262000.000,1589000.000,5570.691)	[-3395, 115]	[-20.37, 0.69]	[0, 0]	[0, 1]	[0, 1]	[0, 0]	0	0	0	970216
LD32581588.las	(3259000.000,1589000.003,5463.135)	(3261999.997,1592000.000,7440.687)	[53, 3294]	[0.318, 19.764]	[0, 0]	[0, 1]	[0, 1]	[0, 0]	0	0	0	1024387
LD32581591.las	(3259000.000,1592000.002,5468.099)	(3261999.997,1595000.000,5988.722)	[-3343, 1102]	[-20.058, 6.612]	[0, 0]	[0, 1]	[0, 1]	[0, 0]	0	0	0	813487
LD32581594.las	(3259000.002,1595000.001,5497.446)	(3261999.999,1597999.999,5616.488)	[-3358, 3458]	[-20.148, 20.748]	[0, 0]	[0, 1]	[0, 1]	[0, 0]	0	0	0	564443
LD32581597.las	(3259000.000,1598000.000,5562.532)	(3262000.000,1600999.998,6303.468)	[-1023, 3330]	[-6.138, 19.98]	[0, 0]	[0, 1]	[0, 1]	[0, 0]	0	0	0	716885
LD32581600.las	(3259000.001,1601000.000,5586.396)	(3262000.000,1603999.999,5808.817)	[-3478, -204]	[-20.868, -1.224]	[0, 0]	[0, 1]	[0, 1]	[0, 0]	0	0	0	989911
LD32581603.las	(3259000.000,1604000.001,5545.169)	(3261999.999,1606999.999,6395.227)	[-236, 3474]	[-1.416, 20.844]	[0, 0]	[0, 1]	[0, 1]	[0, 0]	0	0	0	1046500
LD32581606.las	(3259000.000,1607000.002,5572.571)	(3261999.995,1609406.090,5794.598)	[-3472, 1425]	[-20.832, 8.55]	[0, 0]	[0, 1]	[0, 1]	[0, 0]	0	0	0	77973
LD32611396.las	(3262000.001,1397000.000,4523.144)	(3264999.999,1399999.999,4691.178)	[-3344, 2272]	[-20.064, 13.632]	[0, 0]	[0, 1]	[0, 1]	[0, 0]	0	0	0	260291
LD32611399.las	(3262000.001,1400000.000,4590.332)	(3264999.999,1403000.000,4703.773)	[-3128, 3356]	[-18.768, 20.136]	[0, 0]	[0, 1]	[0, 1]	[0, 0]	0	0	0	684951
LD32611402.las	(3262000.002,1403000.003,4608.249)	(3265000.000,1406000.000,4714.909)	[-225, 3446]	[-1.35, 20.676]	[0, 0]	[0, 1]	[0, 1]	[0, 0]	0	0	0	1154943
LD32611405.las	(3262000.001,1406000.006,4615.847)	(3265000.000,1408999.999,4735.643)	[-3498, 8]	[-20.988, 0.048]	[0, 0]	[0, 1]	[0, 1]	[0, 0]	0	0	0	1106207
LD32611408.las	(3262000.003,1409000.001,4651.447)	(3265000.000,1411999.999,4797.152)	[-3376, 3166]	[-20.256, 18.996]	[0, 0]	[0, 1]	[0, 1]	[0, 0]	0	0	0	744917
LD32611411.las	(3262000.001,1412000.001,3935.986)	(3264999.998,1414999.999,10855.713)	[-3421, 3290]	[-20.526, 19.74]	[0, 0]	[0, 1]	[0, 1]	[0, 0]	0	0	0	334136
LD32611414.las	(3262000.001,1415000.000,4223.705)	(3265000.000,1417999.999,11120.516)	[-3386, 3349]	[-20.316, 20.094]	[0, 0]	[0, 1]	[0, 1]	[0, 0]	0	0	0	882834
LD32611417.las	(3262000.001,1418000.002,4292.698)	(3265000.000,1420999.999,5065.518)	[366, 3377]	[2.196, 20.262]	[0, 0]	[0, 1]	[0, 1]	[0, 0]	0	0	0	1033293
LD32611420.las	(3262000.001,1421000.001,4137.636)	(3265000.000,1423999.997,11290.240)	[-3442, 3358]	[-20.652, 20.148]	[0, 0]	[0, 1]	[0, 1]	[0, 0]	0	0	0	1057741
LD32611423.las	(3262000.004,1424000.003,4005.648)	(3265000.000,1426999.998,11232.228)	[-3433, 3400]	[-20.598, 20.4]	[0, 0]	[0, 1]	[0, 1]	[0, 0]	0	0	0	553356
LD32611426.las	(3262000.002,1427000.000,4305.815)	(3265000.000,1429999.998,11076.815)	[-3380, 3407]	[-20.28, 20.442]	[0, 0]	[0, 1]	[0, 1]	[0, 0]	0	0	0	452529
LD32611429.las	(3262000.002,1430000.000,4394.696)	(3265000.000,1432999.999,5027.979)	[-3410, 3389]	[-20.46, 20.334]	[0, 0]	[0, 1]	[0, 1]	[0, 0]	0	0	0	1151962
LD32611432.las	(3262000.002,1433000.004,4838.757)	(3265000.000,1435999.999,4922.192)	[-3425, -575]	[-20.55, -3.45]	[0, 0]	[0, 1]	[0, 1]	[0, 0]	0	0	0	1048388
LD32611435.las	(3262000.002,1436000.001,4847.510)	(3264999.999,1438999.994,4941.188)	[-674, 3391]	[-4.044, 20.346]	[0, 0]	[0, 1]	[0, 1]	[0, 0]	0	0	0	1007875
LD32611438.las	(3262000.001,1439000.002,4858.232)	(3264999.998,1442000.000,4949.360)	[-3408, 1856]	[-20.448, 11.136]	[0, 0]	[0, 1]	[0, 1]	[0, 0]	0	0	0	427294
LD32611441.las	(3262000.001,1442000.001,4863.406)	(3265000.000,1444999.998,4948.015)	[-3374, 1472]	[-20.244, 8.832]	[0, 0]	[0, 1]	[0, 1]	[0, 0]	0	0	0	634092
LD32611444.las	(3262000.001,1445000.001,4879.042)	(3265000.000,1447999.999,5031.840)	[-246, 3388]	[-1.476, 20.328]	[0, 0]	[0, 1]	[0, 1]	[0, 0]	0	0	0	981539
LD32611447.las	(3262000.002,1448000.000,4890.177)	(3265000.000,1450999.998,4951.240)	[-3397, -145]	[-20.382, -0.87]	[0, 0]	[0, 1]	[0, 1]	[0, 0]	0	0	0	1016346
LD32611450.las	(3262000.001,1451000.000,4847.795)	(3264999.998,1454000.000,4972.214)	[-1030, 3357]	[-6.18, 20.142]	[0, 0]	[0, 1]	[0, 1]	[0, 0]	0	0	0	827563
LD32611453.las	(3262000.001,1454000.001,4842.474)	(3265000.000,1456999.998,5068.799)	[-3340, 3375]	[-20.04, 20.25]	[0, 0]	[0, 1]	[0, 1]	[0, 0]	0	0	0	522426
LD32611456.las	(3262000.001,1457000.001,4836.339)	(3265000.000,1459999.998,4897.897)	[-3411, 1222]	[-20.466, 7.332]	[0, 0]	[0, 1]	[0, 1]	[0, 0]	0	0	0	817780
LD32611459.las	(3262000.001,1460000.001,4847.825)	(3265000.000,1462999.999,4910.866)	[30, 3384]	[0.18, 20.304]	[0, 0]	[0, 1]	[0, 1]	[0, 0]	0	0	0	1005526

DPH-1.3 Report on ASPRS LAS File Format (Tiled Data) - Informational - continued

File	(Xmin, Ymin, Zmin)	(Xmax, Ymax, Zmax)	Extended Scan Angle	Scan Angle Rank	Scanner Channel	Scan Direction	Edge of Flight Line	User Data	Counts for Synthetic	Key-points	Withheld	Overlap
LD32611462.las	(3262000.001,1463000.002,4699.718)	(3264999.998,1465999.999,4923.048)	[-3407, 73]	[-20.442, 0.438]	[0, 0]	[0, 1]	[0, 1]	[0, 0]	0	0	0	1049519
LD32611465.las	(3262000.001,1466000.000,4729.472)	(3265000.000,1469000.000,4912.480)	[-3357, 2976]	[-20.142, 17.856]	[0, 0]	[0, 1]	[0, 1]	[0, 0]	0	0	0	578844
LD32611468.las	(3262000.007,1469000.001,4381.048)	(3264999.999,1472000.000,5192.542)	[-2590, 3347]	[-15.54, 20.082]	[0, 0]	[0, 1]	[0, 1]	[0, 0]	0	0	0	383487
LD32611471.las	(3262000.001,1472000.002,4756.854)	(3265000.000,1475000.000,4968.599)	[-592, 3339]	[-3.552, 20.034]	[0, 0]	[0, 1]	[0, 1]	[0, 0]	0	0	0	1069762
LD32611474.las	(3262000.001,1475000.001,4815.049)	(3265000.000,1477999.998,5771.061)	[-3409, -494]	[-20.454, -2.964]	[0, 0]	[0, 1]	[0, 1]	[0, 0]	0	0	0	1065275
LD32611477.las	(3262000.001,1478000.000,4928.301)	(3264999.997,1480999.999,5127.877)	[-537, 3399]	[-3.222, 20.394]	[0, 0]	[0, 1]	[0, 1]	[0, 0]	0	0	0	955773
LD32611480.las	(3262000.001,1481000.000,4530.234)	(3265000.000,1483999.999,11344.285)	[-3424, 3384]	[-20.544, 20.304]	[0, 0]	[0, 1]	[0, 1]	[0, 0]	0	0	0	444670
LD32611483.las	(3262000.004,1484000.002,4471.576)	(3265000.000,1486999.998,5149.465)	[-3424, 1497]	[-20.544, 8.982]	[0, 0]	[0, 1]	[0, 1]	[0, 0]	0	0	0	654472
LD32611486.las	(3262000.002,1487000.005,4980.026)	(3264999.999,1489999.999,5200.852)	[-320, 3425]	[-1.92, 20.55]	[0, 0]	[0, 1]	[0, 1]	[0, 0]	0	0	0	1027806
LD32611489.las	(3262000.001,1490000.001,4651.736)	(3265000.000,1492999.997,5160.039)	[-3444, -238]	[-20.664, -1.428]	[0, 0]	[0, 1]	[0, 1]	[0, 0]	0	0	0	1038775
LD32611492.las	(3262000.002,1493000.001,4621.797)	(3264999.998,1495999.999,11361.880)	[-3421, 3402]	[-20.526, 20.412]	[0, 0]	[0, 1]	[0, 1]	[0, 0]	0	0	0	842667
LD32611495.las	(3262000.001,1496000.000,4581.759)	(3265000.000,1498999.998,5158.933)	[-3444, 3430]	[-20.664, 20.58]	[0, 0]	[0, 1]	[0, 1]	[0, 0]	0	0	0	449706
LD32611498.las	(3262000.001,1499000.000,5042.618)	(3264999.998,1501999.995,5327.732)	[-3426, 1012]	[-20.556, 6.072]	[0, 0]	[0, 1]	[0, 1]	[0, 0]	0	0	0	815598
LD32611501.las	(3262000.004,1502000.000,5006.014)	(3264999.998,1504999.999,5194.442)	[-3442, 3411]	[-20.652, 20.466]	[0, 0]	[0, 1]	[0, 1]	[0, 0]	0	0	0	1062708
LD32611504.las	(3262000.001,1505000.003,4589.607)	(3265000.000,1507999.998,5192.614)	[-127, 3411]	[-0.762, 20.466]	[0, 0]	[0, 1]	[0, 1]	[0, 0]	0	0	0	1037374
LD32611507.las	(3262000.001,1508000.006,5132.693)	(3265000.000,1510999.999,5258.103)	[-3442, 1384]	[-20.652, 8.304]	[0, 0]	[0, 1]	[0, 1]	[0, 0]	0	0	0	587809
LD32611510.las	(3262000.004,1511000.001,5007.145)	(3265000.000,1513999.999,5292.877)	[-3444, 3455]	[-20.664, 20.73]	[0, 0]	[0, 1]	[0, 1]	[0, 0]	0	0	0	422786
LD32611513.las	(3262000.001,1514000.003,5057.936)	(3265000.000,1516999.999,5383.578)	[-834, 3436]	[-5.004, 20.616]	[0, 0]	[0, 1]	[0, 1]	[0, 0]	0	0	0	1110569
LD32611516.las	(3262000.001,1517000.000,4748.793)	(3265000.000,1520000.000,5432.259)	[-3492, -314]	[-20.952, -1.884]	[0, 0]	[0, 1]	[0, 1]	[0, 0]	0	0	0	1113321
LD32611519.las	(3262000.001,1520000.001,5171.817)	(3265000.000,1523000.000,5288.129)	[-411, 3439]	[-2.466, 20.634]	[0, 0]	[0, 1]	[0, 1]	[0, 0]	0	0	0	1016023
LD32611522.las	(3262000.001,1523000.001,5233.316)	(3264999.997,1526000.000,5333.785)	[-3474, 1599]	[-20.844, 9.594]	[0, 0]	[0, 1]	[0, 1]	[0, 0]	0	0	0	529792
LD32611525.las	(3262000.002,1526000.001,5159.173)	(3264999.999,1528999.999,5354.395)	[-3476, 1500]	[-20.856, 9]	[0, 0]	[0, 1]	[0, 1]	[0, 0]	0	0	0	534246
LD32611528.las	(3262000.001,1529000.001,5265.600)	(3265000.000,1531999.999,5397.693)	[-351, 3433]	[-2.106, 20.598]	[0, 0]	[0, 1]	[0, 1]	[0, 0]	0	0	0	1063288
LD32611531.las	(3262000.002,1532000.000,5325.209)	(3264999.999,1534999.996,5585.343)	[-3460, -246]	[-20.76, -1.476]	[0, 0]	[0, 1]	[0, 1]	[0, 0]	0	0	0	1130059
LD32611534.las	(3262000.001,1535000.002,5230.403)	(3265000.000,1538000.000,5427.581)	[-786, 3443]	[-4.716, 20.658]	[0, 0]	[0, 1]	[0, 1]	[0, 0]	0	0	0	1066217
LD32611537.las	(3262000.003,1538000.001,5271.951)	(3265000.000,1541000.000,5386.118)	[-3427, 2030]	[-20.562, 12.18]	[0, 0]	[0, 1]	[0, 1]	[0, 0]	0	0	0	256048
LD32611540.las	(3262000.001,1541000.002,5260.695)	(3265000.000,1543999.999,5355.642)	[-3475, 1018]	[-20.85, 6.108]	[0, 0]	[0, 1]	[0, 1]	[0, 0]	0	0	0	853928
LD32611543.las	(3262000.002,1544000.003,5280.465)	(3265000.000,1546999.999,5489.996)	[-60, 3408]	[-0.36, 20.448]	[0, 0]	[0, 1]	[0, 1]	[0, 0]	0	0	0	1143587
LD32611546.las	(3262000.001,1547000.000,5207.818)	(3265000.000,1549999.999,5350.475)	[-3427, 43]	[-20.562, 0.258]	[0, 0]	[0, 1]	[0, 1]	[0, 0]	0	0	0	1041480
LD32611549.las	(3262000.002,1550000.000,5208.667)	(3265000.000,1552999.998,5343.067)	[-1151, 3380]	[-6.906, 20.28]	[0, 0]	[0, 1]	[0, 1]	[0, 0]	0	0	0	685696
LD32611552.las	(3262000.002,1553000.000,5235.131)	(3264999.999,1556000.000,5362.850)	[-1987, 3387]	[-11.922, 20.322]	[0, 0]	[0, 1]	[0, 1]	[0, 0]	0	0	0	409070
LD32611555.las	(3262000.001,1556000.001,5153.923)	(3265000.000,1558999.998,5411.751)	[-3394, 3333]	[-20.364, 19.998]	[0, 0]	[0, 1]	[0, 1]	[0, 0]	0	0	0	955343
LD32611558.las	(3262000.004,1559000.001,4623.111)	(3264999.999,1561999.998,5450.416)	[-3427, -270]	[-20.562, -1.62]	[0, 0]	[0, 1]	[0, 1]	[0, 0]	0	0	0	1001898
LD32611561.las	(3262000.002,1562000.003,5090.616)	(3265000.000,1564999.998,5481.036)	[-336, 3381]	[-2.016, 20.286]	[0, 0]	[0, 1]	[0, 1]	[0, 0]	0	0	0	993018
LD32611564.las	(3262000.001,1565000.001,5391.105)	(3264999.993,1567999.999,5834.007)	[-3445, 1450]	[-20.67, 8.7]	[0, 0]	[0, 1]	[0, 1]	[0, 0]	0	0	0	584982
LD32611567.las	(3262000.002,1568000.000,4884.036)	(3265000.000,1570999.999,6003.512)	[-3412, 1727]	[-20.472, 10.362]	[0, 0]	[0, 1]	[0, 1]	[0, 0]	0	0	0	463016
LD32611570.las	(3262000.001,1571000.008,4901.152)	(3264999.997,1573999.998,5497.354)	[-434, 3410]	[-2.604, 20.46]	[0, 0]	[0, 1]	[0, 1]	[0, 0]	0	0	0	998061
LD32611573.las	(3262000.000,1574000.002,5390.222)	(3264999.999,1576999.996,5467.837)	[-3394, -325]	[-20.364, -1.95]	[0, 0]	[0, 1]	[0, 1]	[0, 0]	0	0	0	1114275
LD32611576.las	(3262000.005,1577000.001,5419.632)	(3265000.000,1579999.999,5485.311)	[-645, 3340]	[-3.87, 20.04]	[0, 0]	[0, 1]	[0, 1]	[0, 0]	0	0	0	960707
LD32611579.las	(3262000.016,1580000.000,5274.271)	(3265000.000,1582999.998,5478.919)	[-2524, 3288]	[-15.144, 19.728]	[0, 0]	[0, 1]	[0, 1]	[0, 0]	0	0	0	343091
LD32611582.las	(3262000.002,1583000.000,5415.179)	(3264999.999,1585999.998,5520.885)	[-3381, 2992]	[-20.286, 17.952]	[0, 0]	[0, 1]	[0, 1]	[0, 0]	0	0	0	624528
LD32611585.las	(3262000.001,1586000.001,4738.908)	(3264999.999,1588999.999,7431.649)	[-3350, 61]	[-20.1, 0.366]	[0, 0]	[0, 1]	[0, 1]	[0, 0]	0	0	0	1055360
LD32611588.las	(3262000.001,1589000.006,5433.106)	(3265000.000,1592000.000,7425.910)	[34, 3289]	[0.204, 19.734]	[0, 0]	[0, 1]	[0, 1]	[0, 0]	0	0	0	1001879
LD32611591.las	(3262000.001,1592000.005,5448.962)	(3265000.000,1595000.000,5563.663)	[-3359, 1121]	[-20.154, 6.726]	[0, 0]	[0, 1]	[0, 1]	[0, 0]	0	0	0	814606
LD32611594.las	(3262000.001,1595000.002,5496.889)	(3264999.998,1597999.999,5573.998)	[-3344, 3404]	[-20.064, 20.424]	[0, 0]	[0, 1]	[0, 1]	[0, 0]	0	0	0	577926
LD32611597.las	(3262000.003,1598000.000,5514.425)	(3264999.995,1600999.999,6028.879)	[-993, 3316]	[-5.958, 19.896]	[0, 0]	[0, 1]	[0, 1]	[0, 0]	0	0	0	790619
LD32611600.las	(3262000.001,1601000.000,5516.029)	(3265000.000,1603999.998,5611.632)	[-3427, -205]	[-20.562, -1.23]	[0, 0]	[0, 1]	[0, 1]	[0, 0]	0	0	0	1081612
LD32611603.las	(3262000.002,1604000.001,5509.595)	(3264999.999,1606999.999,5622.810)	[-221, 3404]	[-1.326, 20.424]	[0, 0]	[0, 1]	[0, 1]	[0, 0]	0	0	0	985321
LD32611606.las	(3262000.003,1607000.002,5539.946)	(3265000.000,1609450.420,5869.657)	[-3430, 1474]	[-20.58, 8.844]	[0, 0]	[0, 1]	[0, 1]	[0, 0]	0	0	0	84507

DPH-1.3 Report on ASPRS LAS File Format (Tiled Data) - Informational - continued

File	(Xmin, Ymin, Zmin)	(Xmax, Ymax, Zmax)	Extended Scan Angle	Scan Angle Rank	Scanner Channel	Scan Direction	Edge of Flight Line	User Data	Counts for Synthetic	Key-points	Withheld	Overlap
LD32641396.las	(3265000.007,1397000.001,4593.065)	(3267999.997,1399999.999,11116.080)	[-3357, 3341]	[-20.142, 20.046]	[0, 0]	[0, 1]	[0, 1]	[0, 0]	0	0	0	270239
LD32641399.las	(3265000.001,1400000.000,4591.244)	(3268000.000,1403000.000,6584.852)	[-3314, 3336]	[-19.884, 20.016]	[0, 0]	[0, 1]	[0, 1]	[0, 0]	0	0	28433	673823
LD32641402.las	(3265000.001,1403000.002,4589.302)	(3267999.998,1405999.999,6554.272)	[10, 3440]	[0.06, 20.64]	[0, 0]	[0, 1]	[0, 1]	[0, 0]	0	0	0	888213
LD32641405.las	(3265000.001,1406000.002,4631.946)	(3268000.000,1408999.999,4760.830)	[-3497, 126]	[-20.982, 0.756]	[0, 0]	[0, 1]	[0, 1]	[0, 0]	0	0	0	1155594
LD32641408.las	(3265000.005,1409000.001,4665.801)	(3268000.000,1411999.999,4770.830)	[-3411, 3039]	[-20.466, 18.234]	[0, 0]	[0, 1]	[0, 1]	[0, 0]	0	0	0	711290
LD32641411.las	(3265000.003,1412000.000,4173.076)	(3268000.000,1414999.999,4807.159)	[-3378, 3308]	[-20.268, 19.848]	[0, 0]	[0, 1]	[0, 1]	[0, 0]	0	0	0	348731
LD32641414.las	(3265000.001,1415000.000,4144.696)	(3268000.000,1418000.000,11049.295)	[-3375, 3357]	[-20.25, 20.142]	[0, 0]	[0, 1]	[0, 1]	[0, 0]	0	0	0	954353
LD32641417.las	(3265000.002,1418000.006,4298.059)	(3268000.000,1421000.000,5090.377)	[403, 3382]	[2.418, 20.292]	[0, 0]	[0, 1]	[0, 1]	[0, 0]	0	0	0	997622
LD32641420.las	(3265000.001,1421000.002,4087.945)	(3268000.000,1423999.996,11169.840)	[-3440, 3370]	[-20.64, 20.22]	[0, 0]	[0, 1]	[0, 1]	[0, 0]	0	0	0	1063229
LD32641423.las	(3265000.001,1424000.005,4170.684)	(3268000.000,1426999.998,11155.060)	[-3415, 3394]	[-20.49, 20.364]	[0, 0]	[0, 1]	[0, 1]	[0, 0]	0	0	0	548009
LD32641426.las	(3265000.001,1427000.000,4073.378)	(3268000.000,1429999.993,11169.600)	[-3350, 3409]	[-20.1, 20.454]	[0, 0]	[0, 1]	[0, 1]	[0, 0]	0	0	0	505617
LD32641429.las	(3265000.003,1430000.002,4525.240)	(3268000.000,1432999.997,5050.577)	[-3405, 3390]	[-20.43, 20.34]	[0, 0]	[0, 1]	[0, 1]	[0, 0]	0	0	0	1176203
LD32641432.las	(3265000.001,1433000.002,4781.749)	(3267999.999,1435999.997,5207.765)	[-3408, -503]	[-20.448, -3.018]	[0, 0]	[0, 1]	[0, 1]	[0, 0]	0	0	0	1054316
LD32641435.las	(3265000.002,1436000.008,4796.001)	(3267999.999,1438999.999,5037.336)	[-733, 3373]	[-4.398, 20.238]	[0, 0]	[0, 1]	[0, 1]	[0, 0]	0	0	0	1001104
LD32641438.las	(3265000.005,1439000.002,4819.672)	(3268000.000,1441999.999,4935.696)	[-3391, 1921]	[-20.346, 11.526]	[0, 0]	[0, 1]	[0, 1]	[0, 0]	0	0	0	410528
LD32641441.las	(3265000.003,1442000.002,4864.104)	(3267999.998,1444999.998,4954.902)	[-3408, 1398]	[-20.448, 8.388]	[0, 0]	[0, 1]	[0, 1]	[0, 0]	0	0	0	678239
LD32641444.las	(3265000.001,1445000.000,4862.569)	(3268000.000,1447999.995,4966.142)	[-144, 3388]	[-0.864, 20.328]	[0, 0]	[0, 1]	[0, 1]	[0, 0]	0	0	0	1024610
LD32641447.las	(3265000.001,1448000.000,4814.570)	(3267999.996,1450999.999,4947.572)	[-3425, -122]	[-20.55, -0.732]	[0, 0]	[0, 1]	[0, 1]	[0, 0]	0	0	0	1056919
LD32641450.las	(3265000.003,1451000.000,4829.154)	(3268000.000,1454000.000,4908.058)	[-1087, 3323]	[-6.522, 19.938]	[0, 0]	[0, 1]	[0, 1]	[0, 0]	0	0	0	871708
LD32641453.las	(3265000.003,1454000.001,4827.828)	(3267999.998,1457000.000,4871.844)	[-3340, 3338]	[-20.04, 20.028]	[0, 0]	[0, 1]	[0, 1]	[0, 0]	0	0	0	473555
LD32641456.las	(3265000.002,1457000.001,4818.714)	(3268000.000,1459999.999,4891.516)	[-3378, 1113]	[-20.268, 6.678]	[0, 0]	[0, 1]	[0, 1]	[0, 0]	0	0	0	826719
LD32641459.las	(3265000.001,1460000.001,4133.515)	(3267999.998,1462999.999,5802.400)	[74, 3339]	[0.444, 20.034]	[0, 0]	[0, 1]	[0, 1]	[0, 0]	0	0	0	1084555
LD32641462.las	(3265000.001,1463000.001,4849.538)	(3268000.000,1465999.999,4881.388)	[-3374, 170]	[-20.244, 1.02]	[0, 0]	[0, 1]	[0, 1]	[0, 0]	0	0	0	1127944
LD32641465.las	(3265000.001,1466000.000,4577.599)	(3268000.000,1469000.000,5066.611)	[-3358, 2922]	[-20.148, 17.532]	[0, 0]	[0, 1]	[0, 1]	[0, 0]	0	0	0	521444
LD32641468.las	(3265000.001,1469000.001,4886.326)	(3268000.000,1472000.000,4949.108)	[-2725, 3340]	[-16.35, 20.04]	[0, 0]	[0, 1]	[0, 1]	[0, 0]	0	0	0	439000
LD32641471.las	(3265000.001,1472000.002,4743.501)	(3267999.998,1474999.999,5203.900)	[-571, 3374]	[-3.426, 20.244]	[0, 0]	[0, 1]	[0, 1]	[0, 0]	0	0	0	1077403
LD32641474.las	(3265000.002,1475000.002,4423.974)	(3267999.999,1477999.999,5099.337)	[-3408, -537]	[-20.448, -3.222]	[0, 0]	[0, 1]	[0, 1]	[0, 0]	0	0	0	1034483
LD32641477.las	(3265000.001,1478000.001,4920.479)	(3268000.000,1480999.997,5178.024)	[-633, 3405]	[-3.798, 20.43]	[0, 0]	[0, 1]	[0, 1]	[0, 0]	0	0	0	922001
LD32641480.las	(3265000.002,1481000.001,4490.736)	(3268000.000,1483999.998,5251.909)	[-3443, 2025]	[-20.658, 12.15]	[0, 0]	[0, 1]	[0, 1]	[0, 0]	0	0	0	445858
LD32641483.las	(3265000.002,1484000.000,4920.446)	(3268000.000,1486999.999,5153.307)	[-3460, 1423]	[-20.76, 8.538]	[0, 0]	[0, 1]	[0, 1]	[0, 0]	0	0	0	695184
LD32641486.las	(3265000.002,1487000.001,4515.247)	(3267999.997,1489999.997,5152.956)	[-237, 3409]	[-1.422, 20.454]	[0, 0]	[0, 1]	[0, 1]	[0, 0]	0	0	0	1041387
LD32641489.las	(3265000.001,1490000.003,4476.323)	(3268000.000,1492999.989,5138.602)	[-3426, -124]	[-20.556, -0.744]	[0, 0]	[0, 1]	[0, 1]	[0, 0]	0	0	0	1040526
LD32641492.las	(3265000.001,1493000.003,4609.761)	(3267999.999,1495999.999,5134.560)	[-1076, 3392]	[-6.456, 20.352]	[0, 0]	[0, 1]	[0, 1]	[0, 0]	0	0	0	878442
LD32641495.las	(3265000.003,1496000.000,4448.069)	(3267999.998,1498999.998,5199.560)	[-3425, 3404]	[-20.55, 20.424]	[0, 0]	[0, 1]	[0, 1]	[0, 0]	0	0	0	484343
LD32641498.las	(3265000.002,1499000.001,4628.580)	(3268000.000,1501999.998,5311.174)	[-3427, 994]	[-20.562, 5.964]	[0, 0]	[0, 1]	[0, 1]	[0, 0]	0	0	0	889009
LD32641501.las	(3265000.001,1502000.000,4952.644)	(3267999.999,1504999.997,5188.136)	[-3443, 3408]	[-20.658, 20.448]	[0, 0]	[0, 1]	[0, 1]	[0, 0]	0	0	0	1106388
LD32641504.las	(3265000.001,1505000.003,4910.302)	(3268000.000,1507999.996,5206.646)	[-106, 3423]	[-0.636, 20.538]	[0, 0]	[0, 1]	[0, 1]	[0, 0]	0	0	0	948560
LD32641507.las	(3265000.003,1508000.003,5117.217)	(3267999.999,1511000.000,5344.087)	[-3444, 1465]	[-20.664, 8.79]	[0, 0]	[0, 1]	[0, 1]	[0, 0]	0	0	0	598440
LD32641510.las	(3265000.002,1511000.001,4578.564)	(3267999.999,1513999.999,11347.628)	[-3459, 1756]	[-20.754, 10.536]	[0, 0]	[0, 1]	[0, 1]	[0, 0]	0	0	0	469427
LD32641513.las	(3265000.003,1514000.002,4598.429)	(3267999.998,1516999.997,5269.156)	[-708, 3413]	[-4.248, 20.478]	[0, 0]	[0, 1]	[0, 1]	[0, 0]	0	0	0	1089090
LD32641516.las	(3265000.001,1517000.000,4674.548)	(3267999.999,1519999.999,5274.363)	[-3459, -413]	[-20.754, -2.478]	[0, 0]	[0, 1]	[0, 1]	[0, 0]	0	0	0	1102430
LD32641519.las	(3265000.002,1520000.002,4714.380)	(3267999.998,1523000.000,5305.521)	[-550, 3426]	[-3.3, 20.556]	[0, 0]	[0, 1]	[0, 1]	[0, 0]	0	0	0	1055906
LD32641522.las	(3265000.001,1523000.001,5255.321)	(3267999.999,1526000.000,5335.586)	[-3474, 1713]	[-20.844, 10.278]	[0, 0]	[0, 1]	[0, 1]	[0, 0]	0	0	0	491864
LD32641525.las	(3265000.001,1526000.001,5278.277)	(3267999.999,1528999.996,5384.983)	[-3443, 1498]	[-20.658, 8.988]	[0, 0]	[0, 1]	[0, 1]	[0, 0]	0	0	0	601060
LD32641528.las	(3265000.001,1529000.003,5287.339)	(3268000.000,1531999.998,5891.461)	[-244, 3443]	[-1.464, 20.658]	[0, 0]	[0, 1]	[0, 1]	[0, 0]	0	0	0	1061341
LD32641531.las	(3265000.001,1532000.001,5285.819)	(3268000.000,1534999.996,5383.067)	[-3477, -204]	[-20.862, -1.224]	[0, 0]	[0, 1]	[0, 1]	[0, 0]	0	0	0	1161405
LD32641534.las	(3265000.003,1535000.000,5247.781)	(3268000.000,1538000.000,5366.453)	[-853, 3407]	[-5.118, 20.442]	[0, 0]	[0, 1]	[0, 1]	[0, 0]	0	0	0	974218
LD32641537.las	(3265000.002,1538000.001,5174.301)	(3268000.000,1541000.000,5450.156)	[-3406, 3358]	[-20.436, 20.148]	[0, 0]	[0, 1]	[0, 1]	[0, 0]	0	0	0	208186
LD32641540.las	(3265000.004,1541000.001,5234.077)	(3268000.000,1544000.000,5380.304)	[-3425, 972]	[-20.55, 5.832]	[0, 0]	[0, 1]	[0, 1]	[0, 0]	0	0	0	752918

DPH-1.3 Report on ASPRS LAS File Format (Tiled Data) - Informational - continued

File	(Xmin, Ymin, Zmin)	(Xmax, Ymax, Zmax)	Extended Scan Angle	Scan Angle Rank	Scanner Channel	Scan Direction	Edge of Flight Line	User Data	Counts for Synthetic	Key-points	Withheld	Overlap
LD32641543.las	(3265000.001,1544000.002,5189.488)	(3268000.000,1546999.999,5356.010)	[42, 3382]	[0.252, 20.292]	[0, 0]	[0, 1]	[0, 1]	[0, 0]	0	0	0	1129151
LD32641546.las	(3265000.002,1547000.001,5186.902)	(3267999.999,1549999.997,5298.697)	[-3406, 115]	[-20.436, 0.69]	[0, 0]	[0, 1]	[0, 1]	[0, 0]	0	0	0	1107374
LD32641549.las	(3265000.001,1550000.000,5221.200)	(3268000.000,1552999.999,5344.294)	[-1272, 3380]	[-7.632, 20.28]	[0, 0]	[0, 1]	[0, 1]	[0, 0]	0	0	0	705367
LD32641552.las	(3265000.002,1553000.000,5277.722)	(3268000.000,1556000.000,5385.727)	[-1920, 3375]	[-11.52, 20.25]	[0, 0]	[0, 1]	[0, 1]	[0, 0]	0	0	0	381785
LD32641555.las	(3265000.001,1556000.001,4860.230)	(3268000.000,1558999.998,5404.500)	[-3412, 3355]	[-20.472, 20.13]	[0, 0]	[0, 1]	[0, 1]	[0, 0]	0	0	0	1068121
LD32641558.las	(3265000.005,1559000.002,5016.302)	(3268000.000,1561999.996,5546.216)	[-3412, -338]	[-20.472, -2.028]	[0, 0]	[0, 1]	[0, 1]	[0, 0]	0	0	0	1010233
LD32641561.las	(3265000.001,1562000.005,5173.520)	(3268000.000,1564999.998,11522.697)	[-403, 3378]	[-2.418, 20.268]	[0, 0]	[0, 1]	[0, 1]	[0, 0]	0	0	0	1044112
LD32641564.las	(3265000.003,1565000.000,5375.704)	(3268000.000,1567999.999,5640.254)	[-3417, 1465]	[-20.502, 8.79]	[0, 0]	[0, 1]	[0, 1]	[0, 0]	0	0	0	565758
LD32641567.las	(3265000.001,1568000.001,5352.571)	(3268000.000,1570999.998,5449.796)	[-3409, 1635]	[-20.454, 9.81]	[0, 0]	[0, 1]	[0, 1]	[0, 0]	0	0	0	493617
LD32641570.las	(3265000.001,1571000.003,4909.797)	(3267999.999,1573999.999,5433.034)	[-386, 3389]	[-2.316, 20.334]	[0, 0]	[0, 1]	[0, 1]	[0, 0]	0	0	0	1027332
LD32641573.las	(3265000.001,1574000.001,5368.057)	(3267999.999,1576999.997,5451.869)	[-3393, -321]	[-20.358, -1.926]	[0, 0]	[0, 1]	[0, 1]	[0, 0]	0	0	0	1057082
LD32641576.las	(3265000.002,1577000.001,5391.751)	(3268000.000,1579999.997,5959.398)	[-784, 3341]	[-4.704, 20.046]	[0, 0]	[0, 1]	[0, 1]	[0, 0]	0	0	0	1040953
LD32641579.las	(3265000.001,1580000.001,5394.461)	(3268000.000,1582999.998,5655.950)	[-2461, 3293]	[-14.766, 19.758]	[0, 0]	[0, 1]	[0, 1]	[0, 0]	0	0	0	357305
LD32641582.las	(3265000.001,1583000.001,5389.540)	(3267999.999,1585999.998,7358.230)	[-3360, 3260]	[-20.16, 19.56]	[0, 0]	[0, 1]	[0, 1]	[0, 0]	0	0	0	696177
LD32641585.las	(3265000.001,1586000.002,5400.662)	(3268000.000,1588999.999,7376.045)	[-3349, 33]	[-20.094, 0.198]	[0, 0]	[0, 1]	[0, 1]	[0, 0]	0	0	0	1072324
LD32641588.las	(3265000.001,1589000.004,5437.345)	(3267999.998,1591999.999,7421.107)	[-55, 3274]	[-0.33, 19.644]	[0, 0]	[0, 1]	[0, 1]	[0, 0]	0	0	0	1007392
LD32641591.las	(3265000.001,1592000.001,5449.750)	(3268000.000,1595000.000,7216.810)	[-3342, 1196]	[-20.052, 7.176]	[0, 0]	[0, 1]	[0, 1]	[0, 0]	0	0	0	751313
LD32641594.las	(3265000.002,1595000.003,5496.446)	(3267999.995,1597999.998,5549.772)	[-3346, 3375]	[-20.076, 20.25]	[0, 0]	[0, 1]	[0, 1]	[0, 0]	0	0	0	536986
LD32641597.las	(3265000.001,1598000.000,4806.067)	(3267999.999,1600999.999,5542.000)	[-959, 3310]	[-5.754, 19.86]	[0, 0]	[0, 1]	[0, 1]	[0, 0]	0	0	0	825508
LD32641600.las	(3265000.001,1601000.001,5488.529)	(3267999.999,1603999.996,5538.683)	[-3398, -216]	[-20.388, -1.296]	[0, 0]	[0, 1]	[0, 1]	[0, 0]	0	0	0	1050853
LD32641603.las	(3265000.001,1604000.000,5343.234)	(3267999.999,1607000.000,5562.597)	[-275, 3405]	[-1.65, 20.43]	[0, 0]	[0, 1]	[0, 1]	[0, 0]	0	0	0	1045891
LD32641606.las	(3265000.001,1607000.002,5523.401)	(3267999.995,1609493.992,5697.597)	[-3431, 1487]	[-20.586, 8.922]	[0, 0]	[0, 1]	[0, 1]	[0, 0]	0	0	0	23832
LD32671396.las	(3268000.003,1397000.000,4590.198)	(3270999.997,1399999.999,4783.252)	[-3342, 3343]	[-20.052, 20.058]	[0, 0]	[0, 1]	[0, 1]	[0, 0]	0	0	0	381655
LD32671399.las	(3268000.001,1400000.000,4606.283)	(3270999.999,1402999.998,6617.910)	[-3296, 3349]	[-19.776, 20.094]	[0, 0]	[0, 1]	[0, 1]	[0, 0]	0	0	83126	640454
LD32671402.las	(3268000.001,1403000.002,4612.471)	(3270999.998,1406000.000,6653.714)	[85, 3443]	[0.51, 20.658]	[0, 0]	[0, 1]	[0, 1]	[0, 0]	0	0	0	831337
LD32671405.las	(3268000.003,1406000.004,4632.104)	(3270999.999,1408999.999,5438.900)	[-3500, 144]	[-21, 0.864]	[0, 0]	[0, 1]	[0, 1]	[0, 0]	0	0	0	1102803
LD32671408.las	(3268000.003,1409000.000,4645.247)	(3270999.999,1411999.999,4808.248)	[-3407, 2940]	[-20.442, 17.64]	[0, 0]	[0, 1]	[0, 1]	[0, 0]	0	0	0	640430
LD32671411.las	(3268000.001,1412000.000,4669.932)	(3270999.999,1414999.999,4867.602)	[-2449, 3291]	[-14.694, 19.746]	[0, 0]	[0, 1]	[0, 1]	[0, 0]	0	0	0	334707
LD32671414.las	(3268000.001,1415000.000,4235.989)	(3270999.999,1418000.000,11186.106)	[-3379, 3356]	[-20.274, 20.136]	[0, 0]	[0, 1]	[0, 1]	[0, 0]	0	0	0	1011377
LD32671417.las	(3268000.001,1418000.002,4306.077)	(3270999.999,1421000.000,5221.663)	[450, 3355]	[2.7, 20.13]	[0, 0]	[0, 1]	[0, 1]	[0, 0]	0	0	0	1055946
LD32671420.las	(3268000.001,1421000.003,4085.067)	(3270999.999,1423999.996,11239.266)	[-3427, 3318]	[-20.562, 19.908]	[0, 0]	[0, 1]	[0, 1]	[0, 0]	0	0	0	1068031
LD32671423.las	(3268000.002,1424000.001,3983.837)	(3270999.999,1426999.999,11106.828)	[-3374, 3344]	[-20.244, 20.064]	[0, 0]	[0, 1]	[0, 1]	[0, 0]	0	0	0	506182
LD32671426.las	(3268000.003,1427000.002,4232.485)	(3270999.997,1429999.996,11256.398)	[-3347, 3389]	[-20.082, 20.334]	[0, 0]	[0, 1]	[0, 1]	[0, 0]	0	0	0	528437
LD32671429.las	(3268000.001,1430000.000,4430.250)	(3270999.999,1432999.997,5072.191)	[-3363, 3373]	[-20.178, 20.238]	[0, 0]	[0, 1]	[0, 1]	[0, 0]	0	0	0	1174603
LD32671432.las	(3268000.001,1433000.002,4769.525)	(3270999.999,1435999.999,4887.467)	[-3408, -446]	[-20.448, -2.676]	[0, 0]	[0, 1]	[0, 1]	[0, 0]	0	0	0	1049278
LD32671435.las	(3268000.002,1436000.001,4798.209)	(3270999.997,1438999.998,4905.820)	[-834, 3376]	[-5.004, 20.256]	[0, 0]	[0, 1]	[0, 1]	[0, 0]	0	0	0	1017314
LD32671438.las	(3268000.002,1439000.001,4841.309)	(3270999.998,1442000.000,4929.108)	[-3375, 1924]	[-20.25, 11.544]	[0, 0]	[0, 1]	[0, 1]	[0, 0]	0	0	0	360065
LD32671441.las	(3268000.005,1442000.003,4798.097)	(3270999.998,1444999.997,4918.799)	[-3408, 1341]	[-20.448, 8.046]	[0, 0]	[0, 1]	[0, 1]	[0, 0]	0	0	0	683583
LD32671444.las	(3268000.003,1445000.001,4835.318)	(3270999.996,1447999.999,4928.586)	[-165, 3386]	[-0.99, 20.316]	[0, 0]	[0, 1]	[0, 1]	[0, 0]	0	0	0	998957
LD32671447.las	(3268000.003,1448000.001,4803.796)	(3270999.996,1450999.997,4889.337)	[-3411, -144]	[-20.466, -0.864]	[0, 0]	[0, 1]	[0, 1]	[0, 0]	0	0	0	978902
LD32671450.las	(3268000.002,1451000.000,4796.883)	(3270999.997,1454000.000,4864.498)	[-1146, 3315]	[-6.876, 19.89]	[0, 0]	[0, 1]	[0, 1]	[0, 0]	0	0	0	809366
LD32671453.las	(3268000.001,1454000.001,4808.849)	(3270999.997,1457000.000,4863.002)	[-3324, 3324]	[-19.944, 19.944]	[0, 0]	[0, 1]	[0, 1]	[0, 0]	0	0	0	379155
LD32671456.las	(3268000.001,1457000.001,4818.822)	(3270999.999,1459999.999,4868.573)	[-3346, 913]	[-20.076, 5.478]	[0, 0]	[0, 1]	[0, 1]	[0, 0]	0	0	0	925057
LD32671459.las	(3268000.001,1460000.002,4823.386)	(3270999.999,1462999.999,4908.842)	[172, 3322]	[1.032, 19.932]	[0, 0]	[0, 1]	[0, 1]	[0, 0]	0	0	0	1081105
LD32671462.las	(3268000.002,1463000.005,4850.519)	(3270999.999,1465999.999,5048.986)	[-3391, 289]	[-20.346, 1.734]	[0, 0]	[0, 1]	[0, 1]	[0, 0]	0	0	0	1117734
LD32671465.las	(3268000.003,1466000.001,4874.734)	(3270999.996,1469000.000,5116.929)	[-3361, 2957]	[-20.166, 17.742]	[0, 0]	[0, 1]	[0, 1]	[0, 0]	0	0	0	505985
LD32671468.las	(3268000.002,1469000.001,4646.165)	(3270999.998,1472000.000,11267.559)	[-2776, 3356]	[-16.656, 20.136]	[0, 0]	[0, 1]	[0, 1]	[0, 0]	0	0	0	409894
LD32671471.las	(3268000.002,1472000.002,4749.853)	(3270999.999,1474999.997,5174.032)	[-542, 3388]	[-3.252, 20.328]	[0, 0]	[0, 1]	[0, 1]	[0, 0]	0	0	0	1093253
LD32671474.las	(3268000.002,1475000.001,4192.219)	(3270999.998,1477999.998,5181.197)	[-3409, -465]	[-20.454, -2.79]	[0, 0]	[0, 1]	[0, 1]	[0, 0]	0	0	0	1027577

DPH-1.3 Report on ASPRS LAS File Format (Tiled Data) - Informational - continued

File	(Xmin, Ymin, Zmin)	(Xmax, Ymax, Zmax)	Extended Scan Angle	Scan Angle Rank	Scanner Channel	Scan Direction	Edge of Flight Line	User Data	Counts for Synthetic	Key-points	Withheld	Overlap
LD32671477.las	(3268000.002,1478000.002,4823.924)	(3270999.999,1480999.995,11378.586)	[-3379, 3418]	[-20.274, 20.508]	[0, 0]	[0, 1]	[0, 1]	[0, 0]	0	0	0	963129
LD32671480.las	(3268000.002,1481000.000,4839.442)	(3270999.999,1483999.999,11336.657)	[-3430, 3339]	[-20.58, 20.034]	[0, 0]	[0, 1]	[0, 1]	[0, 0]	0	0	0	390206
LD32671483.las	(3268000.001,1484000.000,4295.943)	(3270999.998,1486999.997,11244.331)	[-3442, 1369]	[-20.652, 8.214]	[0, 0]	[0, 1]	[0, 1]	[0, 0]	0	0	0	698261
LD32671486.las	(3268000.001,1487000.006,4775.755)	(3270999.998,1489999.999,5292.450)	[-122, 3410]	[-0.732, 20.46]	[0, 0]	[0, 1]	[0, 1]	[0, 0]	0	0	0	1024500
LD32671489.las	(3268000.001,1490000.002,4791.486)	(3270999.999,1492999.996,5091.187)	[-3423, -78]	[-20.538, -0.468]	[0, 0]	[0, 1]	[0, 1]	[0, 0]	0	0	0	1092134
LD32671492.las	(3268000.005,1493000.002,4363.544)	(3270999.997,1495999.998,5220.180)	[-1016, 3397]	[-6.096, 20.382]	[0, 0]	[0, 1]	[0, 1]	[0, 0]	0	0	0	883290
LD32671495.las	(3268000.002,1496000.000,5038.796)	(3270999.998,1498999.999,5307.857)	[-3429, 3384]	[-20.574, 20.304]	[0, 0]	[0, 1]	[0, 1]	[0, 0]	0	0	0	300810
LD32671498.las	(3268000.001,1499000.000,4638.288)	(3270999.999,1501999.998,5175.262)	[-3428, 977]	[-20.568, 5.862]	[0, 0]	[0, 1]	[0, 1]	[0, 0]	0	0	0	889280
LD32671501.las	(3268000.002,1502000.001,5015.590)	(3270999.998,1505000.000,5164.911)	[-3442, 3409]	[-20.652, 20.454]	[0, 0]	[0, 1]	[0, 1]	[0, 0]	0	0	0	1072327
LD32671504.las	(3268000.005,1505000.004,4950.718)	(3270999.996,1507999.999,5206.509)	[-186, 3421]	[-1.116, 20.526]	[0, 0]	[0, 1]	[0, 1]	[0, 0]	0	0	0	982093
LD32671507.las	(3268000.001,1508000.003,5126.647)	(3270999.997,1511000.000,5219.478)	[-3460, 1505]	[-20.76, 9.03]	[0, 0]	[0, 1]	[0, 1]	[0, 0]	0	0	0	587636
LD32671510.las	(3268000.002,1511000.001,5113.107)	(3270999.999,1513999.998,5242.965)	[-3458, 1803]	[-20.748, 10.818]	[0, 0]	[0, 1]	[0, 1]	[0, 0]	0	0	0	508554
LD32671513.las	(3268000.001,1514000.000,4973.058)	(3270999.998,1516999.999,5278.329)	[-596, 3412]	[-3.576, 20.472]	[0, 0]	[0, 1]	[0, 1]	[0, 0]	0	0	0	1006200
LD32671516.las	(3268000.001,1517000.001,5192.775)	(3270999.998,1519999.998,5295.445)	[-3458, -518]	[-20.748, -3.108]	[0, 0]	[0, 1]	[0, 1]	[0, 0]	0	0	0	1075459
LD32671519.las	(3268000.001,1520000.002,4799.584)	(3270999.999,1522999.999,5292.608)	[-688, 3440]	[-4.128, 20.64]	[0, 0]	[0, 1]	[0, 1]	[0, 0]	0	0	0	1036465
LD32671522.las	(3268000.003,1523000.002,5252.752)	(3270999.999,1526000.000,5358.405)	[-3457, 1839]	[-20.742, 11.034]	[0, 0]	[0, 1]	[0, 1]	[0, 0]	0	0	0	447648
LD32671525.las	(3268000.001,1526000.001,5183.536)	(3270999.999,1528999.999,5368.247)	[-3476, 1451]	[-20.856, 8.706]	[0, 0]	[0, 1]	[0, 1]	[0, 0]	0	0	0	647010
LD32671528.las	(3268000.001,1529000.004,5112.270)	(3270999.999,1531999.997,5364.310)	[-267, 3446]	[-1.602, 20.676]	[0, 0]	[0, 1]	[0, 1]	[0, 0]	0	0	0	1050054
LD32671531.las	(3268000.001,1532000.001,5240.967)	(3270999.998,1534999.999,5338.752)	[-3477, -195]	[-20.862, -1.17]	[0, 0]	[0, 1]	[0, 1]	[0, 0]	0	0	0	1033571
LD32671534.las	(3268000.001,1535000.000,5231.896)	(3270999.999,1538000.000,5328.661)	[-939, 3390]	[-5.634, 20.34]	[0, 0]	[0, 1]	[0, 1]	[0, 0]	0	0	0	922386
LD32671537.las	(3268000.003,1538000.001,5199.402)	(3270999.994,1541000.000,5278.976)	[-3357, 3384]	[-20.142, 20.304]	[0, 0]	[0, 1]	[0, 1]	[0, 0]	0	0	0	326115
LD32671540.las	(3268000.001,1541000.001,5181.151)	(3270999.999,1543999.994,11778.543)	[-3422, 969]	[-20.532, 5.814]	[0, 0]	[0, 1]	[0, 1]	[0, 0]	0	0	0	915267
LD32671543.las	(3268000.001,1544000.001,5174.402)	(3270999.999,1546999.997,5281.256)	[117, 3366]	[0.702, 20.196]	[0, 0]	[0, 1]	[0, 1]	[0, 0]	0	0	0	1024259
LD32671546.las	(3268000.003,1547000.001,5205.400)	(3270999.998,1549999.999,5403.834)	[-3395, 258]	[-20.37, 1.548]	[0, 0]	[0, 1]	[0, 1]	[0, 0]	0	0	0	1016823
LD32671549.las	(3268000.002,1550000.000,5262.906)	(3270999.999,1552999.998,5457.827)	[-1402, 3392]	[-8.412, 20.352]	[0, 0]	[0, 1]	[0, 1]	[0, 0]	0	0	0	649634
LD32671552.las	(3268000.003,1553000.000,5266.098)	(3270999.999,1555999.999,5358.966)	[-1898, 3371]	[-11.388, 20.226]	[0, 0]	[0, 1]	[0, 1]	[0, 0]	0	0	0	395692
LD32671555.las	(3268000.001,1556000.006,5278.474)	(3270999.999,1558999.999,5457.617)	[-3418, 3370]	[-20.508, 20.22]	[0, 0]	[0, 1]	[0, 1]	[0, 0]	0	0	0	1103684
LD32671558.las	(3268000.001,1559000.001,4638.570)	(3270999.998,1561999.999,5545.514)	[-3415, -404]	[-20.49, -2.424]	[0, 0]	[0, 1]	[0, 1]	[0, 0]	0	0	0	1017598
LD32671561.las	(3268000.002,1562000.011,5090.613)	(3270999.997,1564999.999,5857.452)	[-447, 3356]	[-2.682, 20.136]	[0, 0]	[0, 1]	[0, 1]	[0, 0]	0	0	0	1011928
LD32671564.las	(3268000.002,1565000.000,5333.775)	(3270999.998,1567999.999,5455.977)	[-3407, 1565]	[-20.442, 9.39]	[0, 0]	[0, 1]	[0, 1]	[0, 0]	0	0	0	506924
LD32671567.las	(3268000.001,1568000.000,5316.863)	(3270999.996,1570999.997,5375.632)	[-3375, 1549]	[-20.25, 9.294]	[0, 0]	[0, 1]	[0, 1]	[0, 0]	0	0	0	502595
LD32671570.las	(3268000.003,1571000.001,5335.078)	(3271000.000,1573999.999,5385.350)	[-441, 3373]	[-2.646, 20.238]	[0, 0]	[0, 1]	[0, 1]	[0, 0]	0	0	0	1074189
LD32671573.las	(3268000.001,1574000.001,4924.239)	(3271000.000,1577000.000,5888.761)	[-3360, -387]	[-20.16, -2.322]	[0, 0]	[0, 1]	[0, 1]	[0, 0]	0	0	0	992362
LD32671576.las	(3268000.001,1577000.003,5366.866)	(3270999.998,1579999.999,5427.027)	[-894, 3337]	[-5.364, 20.022]	[0, 0]	[0, 1]	[0, 1]	[0, 0]	0	0	0	933353
LD32671579.las	(3268000.001,1580000.000,5363.031)	(3270999.998,1582999.999,5427.200)	[-2351, 3339]	[-14.106, 20.034]	[0, 0]	[0, 1]	[0, 1]	[0, 0]	0	0	0	392195
LD32671582.las	(3268000.001,1583000.000,5378.920)	(3270999.999,1585999.997,7382.108)	[-3341, 3263]	[-20.046, 19.578]	[0, 0]	[0, 1]	[0, 1]	[0, 0]	0	0	0	744810
LD32671585.las	(3268000.003,1586000.000,4720.493)	(3270999.999,1588999.998,7377.505)	[-3349, -56]	[-20.094, -0.336]	[0, 0]	[0, 1]	[0, 1]	[0, 0]	0	0	0	1005770
LD32671588.las	(3268000.001,1589000.002,5424.061)	(3270999.999,1592000.000,7424.795)	[-136, 3291]	[-0.816, 19.746]	[0, 0]	[0, 1]	[0, 1]	[0, 0]	0	0	0	1038310
LD32671591.las	(3268000.003,1592000.001,5452.758)	(3270999.997,1595000.000,5528.831)	[-3326, 1259]	[-19.956, 7.554]	[0, 0]	[0, 1]	[0, 1]	[0, 0]	0	0	0	719077
LD32671594.las	(3268000.002,1595000.005,5471.206)	(3270999.997,1597999.999,5582.456)	[-3345, 3326]	[-20.07, 19.956]	[0, 0]	[0, 1]	[0, 1]	[0, 0]	0	0	0	605881
LD32671597.las	(3268000.001,1598000.000,5453.126)	(3270999.999,1600999.999,5527.450)	[-953, 3309]	[-5.718, 19.854]	[0, 0]	[0, 1]	[0, 1]	[0, 0]	0	0	0	879369
LD32671600.las	(3268000.001,1601000.000,5461.347)	(3270999.996,1603999.998,5528.270)	[-3375, -276]	[-20.25, -1.656]	[0, 0]	[0, 1]	[0, 1]	[0, 0]	0	0	0	998495
LD32671603.las	(3268000.001,1604000.000,5484.405)	(3270999.998,1606999.998,5582.735)	[-438, 3374]	[-2.628, 20.244]	[0, 0]	[0, 1]	[0, 1]	[0, 0]	0	0	0	1009029
LD32671606.las	(3268000.003,1607000.006,5522.259)	(3270999.999,1609555.540,5699.175)	[-3436, 1491]	[-20.616, 8.946]	[0, 0]	[0, 1]	[0, 1]	[0, 0]	0	0	0	43406
LD32701396.las	(3271000.000,1397000.000,4537.740)	(3273999.999,1399999.998,4643.839)	[-3343, 3345]	[-20.058, 20.07]	[0, 0]	[0, 1]	[0, 1]	[0, 0]	0	0	0	483243
LD32701399.las	(3271000.001,1400000.000,4590.463)	(3273999.998,1402999.999,6650.836)	[-3314, 3347]	[-19.884, 20.082]	[0, 0]	[0, 1]	[0, 1]	[0, 0]	0	0	0	794159
LD32701402.las	(3271000.000,1403000.002,4003.647)	(3273999.999,1405999.998,6628.209)	[73, 3446]	[0.438, 20.676]	[0, 0]	[0, 1]	[0, 1]	[0, 0]	0	0	0	1098753
LD32701405.las	(3271000.000,1406000.001,4611.966)	(3273999.997,1408999.998,5395.445)	[-3482, 85]	[-20.892, 0.51]	[0, 0]	[0, 1]	[0, 1]	[0, 0]	0	0	0	1091270
LD32701408.las	(3271000.002,1409000.000,4487.235)	(3273999.998,1411999.996,4757.281)	[-3359, 2874]	[-20.154, 17.244]	[0, 0]	[0, 1]	[0, 1]	[0, 0]	0	0	0	618477

DPH-1.3 Report on ASPRS LAS File Format (Tiled Data) - Informational - continued

File	(Xmin, Ymin, Zmin)	(Xmax, Ymax, Zmax)	Extended Scan Angle	Scan Angle Rank	Scanner Channel	Scan Direction	Edge of Flight Line	User Data	Counts for Synthetic	Key-points	Withheld	Overlap
LD32701411.las	(3271000.000,1412000.000,4622.927)	(3273999.997,1414999.999,4772.471)	[-2469, 3357]	[-14.814, 20.142]	[0, 0]	[0, 1]	[0, 1]	[0, 0]	0	0	0	407241
LD32701414.las	(3271000.000,1415000.001,4177.485)	(3273999.999,1418000.000,11171.674)	[-3360, 3333]	[-20.16, 19.998]	[0, 0]	[0, 1]	[0, 1]	[0, 0]	0	0	0	944225
LD32701417.las	(3271000.000,1418000.003,4234.749)	(3273999.999,1421000.000,5067.464)	[504, 3354]	[3.024, 20.124]	[0, 0]	[0, 1]	[0, 1]	[0, 0]	0	0	0	1048099
LD32701420.las	(3271000.000,1421000.003,4140.212)	(3273999.999,1423999.996,11110.503)	[-3396, 3306]	[-20.376, 19.836]	[0, 0]	[0, 1]	[0, 1]	[0, 0]	0	0	0	1062725
LD32701423.las	(3271000.000,1424000.003,4172.570)	(3273999.999,1426999.999,11083.219)	[-1685, 3325]	[-10.11, 19.95]	[0, 0]	[0, 1]	[0, 1]	[0, 0]	0	0	0	383035
LD32701426.las	(3271000.001,1427000.001,4474.732)	(3273999.996,1429999.997,11199.485)	[-3297, 3361]	[-19.782, 20.166]	[0, 0]	[0, 1]	[0, 1]	[0, 0]	0	0	0	512925
LD32701429.las	(3271000.000,1430000.000,4530.230)	(3273999.999,1432999.999,5108.677)	[-3362, 3343]	[-20.172, 20.058]	[0, 0]	[0, 1]	[0, 1]	[0, 0]	0	0	0	1155886
LD32701432.las	(3271000.000,1433000.000,4785.410)	(3273999.999,1436000.000,4896.598)	[-3392, -358]	[-20.352, -2.148]	[0, 0]	[0, 1]	[0, 1]	[0, 0]	0	0	0	1098557
LD32701435.las	(3271000.000,1436000.001,4793.320)	(3273999.998,1439000.000,4922.224)	[-936, 3374]	[-5.616, 20.244]	[0, 0]	[0, 1]	[0, 1]	[0, 0]	0	0	0	972852
LD32701438.las	(3271000.002,1439000.001,4801.903)	(3273999.998,1442000.000,4910.502)	[-3372, 3343]	[-20.232, 20.058]	[0, 0]	[0, 1]	[0, 1]	[0, 0]	0	0	0	451202
LD32701441.las	(3271000.000,1442000.001,4790.187)	(3273999.999,1444999.995,4883.770)	[-3393, 1279]	[-20.358, 7.674]	[0, 0]	[0, 1]	[0, 1]	[0, 0]	0	0	0	757773
LD32701444.las	(3271000.000,1445000.004,4794.593)	(3273999.997,1447999.996,4902.165)	[-165, 3378]	[-0.99, 20.268]	[0, 0]	[0, 1]	[0, 1]	[0, 0]	0	0	0	1077324
LD32701447.las	(3271000.001,1448000.001,4795.233)	(3273999.996,1450999.999,4858.878)	[-3395, -50]	[-20.37, -0.3]	[0, 0]	[0, 1]	[0, 1]	[0, 0]	0	0	0	1012227
LD32701450.las	(3271000.000,1451000.005,4793.993)	(3273999.999,1453999.999,5019.107)	[-1145, 3311]	[-6.87, 19.866]	[0, 0]	[0, 1]	[0, 1]	[0, 0]	0	0	0	733092
LD32701453.las	(3271000.000,1454000.001,4805.483)	(3273999.999,1457000.000,4842.562)	[-3339, 3304]	[-20.034, 19.824]	[0, 0]	[0, 1]	[0, 1]	[0, 0]	0	0	0	346246
LD32701456.las	(3271000.000,1457000.001,4821.086)	(3273999.999,1459999.999,5092.365)	[-3341, 870]	[-20.046, 5.22]	[0, 0]	[0, 1]	[0, 1]	[0, 0]	0	0	0	1051557
LD32701459.las	(3271000.000,1460000.002,4841.588)	(3273999.997,1462999.996,4960.633)	[290, 3342]	[1.74, 20.052]	[0, 0]	[0, 1]	[0, 1]	[0, 0]	0	0	0	1047168
LD32701462.las	(3271000.001,1463000.002,4699.420)	(3273999.998,1465999.999,4996.099)	[-3392, 399]	[-20.352, 2.394]	[0, 0]	[0, 1]	[0, 1]	[0, 0]	0	0	0	1151464
LD32701465.las	(3271000.002,1466000.004,4714.174)	(3273999.999,1468999.999,5199.199)	[-3392, 2921]	[-20.352, 17.526]	[0, 0]	[0, 1]	[0, 1]	[0, 0]	0	0	0	528404
LD32701468.las	(3271000.001,1469000.001,4746.595)	(3273999.999,1472000.000,5106.525)	[-2722, 3358]	[-16.332, 20.148]	[0, 0]	[0, 1]	[0, 1]	[0, 0]	0	0	0	438563
LD32701471.las	(3271000.000,1472000.001,4754.387)	(3273999.998,1474999.998,11306.158)	[-464, 3374]	[-2.784, 20.244]	[0, 0]	[0, 1]	[0, 1]	[0, 0]	0	0	0	1002653
LD32701474.las	(3271000.000,1475000.002,4871.250)	(3273999.999,1477999.999,5215.265)	[-3424, -411]	[-20.544, -2.466]	[0, 0]	[0, 1]	[0, 1]	[0, 0]	0	0	0	1016703
LD32701477.las	(3271000.000,1478000.003,4936.745)	(3273999.999,1480999.999,5179.120)	[-758, 3404]	[-4.548, 20.424]	[0, 0]	[0, 1]	[0, 1]	[0, 0]	0	0	0	1030884
LD32701480.las	(3271000.000,1481000.000,4497.009)	(3273999.998,1483999.999,5062.779)	[-3425, 1897]	[-20.55, 11.382]	[0, 0]	[0, 1]	[0, 1]	[0, 0]	0	0	0	349076
LD32701483.las	(3271000.000,1484000.000,4567.481)	(3273999.999,1486999.999,5135.226)	[-3387, 1247]	[-20.322, 7.482]	[0, 0]	[0, 1]	[0, 1]	[0, 0]	0	0	0	677597
LD32701486.las	(3271000.000,1487000.001,4871.552)	(3273999.999,1489999.999,5208.307)	[-82, 3404]	[-0.492, 20.424]	[0, 0]	[0, 1]	[0, 1]	[0, 0]	0	0	0	1081893
LD32701489.las	(3271000.000,1490000.001,4845.856)	(3273999.998,1493000.000,5744.723)	[-3408, -64]	[-20.448, -0.384]	[0, 0]	[0, 1]	[0, 1]	[0, 0]	0	0	0	1132882
LD32701492.las	(3271000.000,1493000.001,4921.919)	(3273999.995,1495999.999,5113.963)	[-1015, 3391]	[-6.09, 20.346]	[0, 0]	[0, 1]	[0, 1]	[0, 0]	0	0	0	874713
LD32701495.las	(3271000.005,1496000.001,5056.155)	(3273999.999,1498999.999,5139.317)	[-3429, 3377]	[-20.574, 20.262]	[0, 0]	[0, 1]	[0, 1]	[0, 0]	0	0	0	262681
LD32701498.las	(3271000.000,1499000.000,4463.784)	(3273999.998,1501999.999,5154.094)	[-3425, 867]	[-20.55, 5.202]	[0, 0]	[0, 1]	[0, 1]	[0, 0]	0	0	0	947701
LD32701501.las	(3271000.002,1502000.000,4952.441)	(3273999.998,1504999.999,5161.463)	[-3460, 3415]	[-20.76, 20.49]	[0, 0]	[0, 1]	[0, 1]	[0, 0]	0	0	0	1111293
LD32701504.las	(3271000.001,1505000.002,5095.630)	(3273999.999,1508000.000,5207.175)	[-301, 3423]	[-1.806, 20.538]	[0, 0]	[0, 1]	[0, 1]	[0, 0]	0	0	0	1030493
LD32701507.las	(3271000.000,1508000.006,4928.560)	(3273999.997,1511000.000,5262.516)	[-3460, 1483]	[-20.76, 8.898]	[0, 0]	[0, 1]	[0, 1]	[0, 0]	0	0	0	627500
LD32701510.las	(3271000.000,1511000.001,5182.099)	(3273999.998,1513999.999,5283.985)	[-3445, 1832]	[-20.67, 10.992]	[0, 0]	[0, 1]	[0, 1]	[0, 0]	0	0	0	481966
LD32701513.las	(3271000.002,1514000.002,5163.143)	(3273999.996,1516999.999,5299.271)	[-521, 3410]	[-3.126, 20.46]	[0, 0]	[0, 1]	[0, 1]	[0, 0]	0	0	0	999077
LD32701516.las	(3271000.002,1517000.001,4693.134)	(3273999.999,1519999.997,5461.351)	[-3492, -499]	[-20.952, -2.994]	[0, 0]	[0, 1]	[0, 1]	[0, 0]	0	0	0	1100915
LD32701519.las	(3271000.002,1520000.001,5195.052)	(3273999.999,1523000.000,5320.455)	[-707, 3448]	[-4.242, 20.688]	[0, 0]	[0, 1]	[0, 1]	[0, 0]	0	0	0	1044040
LD32701522.las	(3271000.000,1523000.003,4829.272)	(3273999.999,1526000.000,5324.875)	[-3440, 1899]	[-20.64, 11.394]	[0, 0]	[0, 1]	[0, 1]	[0, 0]	0	0	0	406734
LD32701525.las	(3271000.000,1526000.001,5253.802)	(3273999.999,1528999.999,11541.266)	[-3476, 1314]	[-20.856, 7.884]	[0, 0]	[0, 1]	[0, 1]	[0, 0]	0	0	0	684694
LD32701528.las	(3271000.001,1529000.001,5238.795)	(3273999.999,1531999.997,5385.786)	[-266, 3423]	[-1.596, 20.538]	[0, 0]	[0, 1]	[0, 1]	[0, 0]	0	0	0	1127414
LD32701531.las	(3271000.000,1532000.000,5240.222)	(3273999.998,1534999.998,5306.649)	[-3441, -233]	[-20.646, -1.398]	[0, 0]	[0, 1]	[0, 1]	[0, 0]	0	0	0	1068208
LD32701534.las	(3271000.002,1535000.003,5039.173)	(3273999.997,1538000.000,5336.544)	[-1068, 3358]	[-6.408, 20.148]	[0, 0]	[0, 1]	[0, 1]	[0, 0]	0	0	0	783276
LD32701537.las	(3271000.000,1538000.001,5188.605)	(3273999.999,1541000.000,5605.474)	[-3341, 3349]	[-20.046, 20.094]	[0, 0]	[0, 1]	[0, 1]	[0, 0]	0	0	0	483688
LD32701540.las	(3271000.003,1541000.001,5159.051)	(3273999.998,1544000.000,5266.512)	[-3399, 1005]	[-20.394, 6.03]	[0, 0]	[0, 1]	[0, 1]	[0, 0]	0	0	0	837474
LD32701543.las	(3271000.000,1544000.001,5163.418)	(3273999.999,1546999.998,5311.305)	[243, 3323]	[1.458, 19.938]	[0, 0]	[0, 1]	[0, 1]	[0, 0]	0	0	0	1019344
LD32701546.las	(3271000.000,1547000.000,5248.674)	(3273999.999,1549999.997,5622.413)	[-3361, 366]	[-20.166, 2.196]	[0, 0]	[0, 1]	[0, 1]	[0, 0]	0	0	0	1063016
LD32701549.las	(3271000.001,1550000.000,5228.884)	(3273999.998,1552999.996,5317.689)	[-1469, 3372]	[-8.814, 20.232]	[0, 0]	[0, 1]	[0, 1]	[0, 0]	0	0	0	638823
LD32701552.las	(3271000.001,1553000.000,5232.339)	(3273999.998,1556000.000,5357.981)	[-1841, 3326]	[-11.046, 19.956]	[0, 0]	[0, 1]	[0, 1]	[0, 0]	0	0	0	423605
LD32701555.las	(3271000.000,1556000.007,5261.548)	(3273999.997,1559000.000,5514.343)	[-3409, 3342]	[-20.454, 20.052]	[0, 0]	[0, 1]	[0, 1]	[0, 0]	0	0	0	1075128

DPH-1.3 Report on ASPRS LAS File Format (Tiled Data) - Informational - continued

File	(Xmin, Ymin, Zmin)	(Xmax, Ymax, Zmax)	Extended Scan Angle	Scan Angle Rank	Scanner Channel	Scan Direction	Edge of Flight Line	User Data	Counts for Synthetic	Key-points	Withheld	Overlap
LD32701558.las	(3271000.002,1559000.002,5027.930)	(3273999.999,1561999.999,5700.825)	[-3377, -449]	[-20.262, -2.694]	[0, 0]	[0, 1]	[0, 1]	[0, 0]	0	0	0	978826
LD32701561.las	(3271000.000,1562000.001,5288.415)	(3273999.999,1564999.991,5431.715)	[-563, 3342]	[-3.378, 20.052]	[0, 0]	[0, 1]	[0, 1]	[0, 0]	0	0	0	997126
LD32701564.las	(3271000.003,1565000.000,5307.407)	(3273999.997,1567999.999,5374.769)	[-3355, 1645]	[-20.13, 9.87]	[0, 0]	[0, 1]	[0, 1]	[0, 0]	0	0	0	459568
LD32701567.las	(3271000.001,1568000.000,5305.134)	(3273999.999,1570999.994,5340.655)	[-3359, 1445]	[-20.154, 8.67]	[0, 0]	[0, 1]	[0, 1]	[0, 0]	0	0	0	556683
LD32701570.las	(3271000.005,1571000.001,4601.385)	(3273999.999,1573999.999,5396.830)	[-439, 3342]	[-2.634, 20.052]	[0, 0]	[0, 1]	[0, 1]	[0, 0]	0	0	0	1085028
LD32701573.las	(3271000.001,1574000.000,5341.790)	(3273999.999,1577000.000,5752.508)	[-3359, -333]	[-20.154, -1.998]	[0, 0]	[0, 1]	[0, 1]	[0, 0]	0	0	0	978865
LD32701576.las	(3271000.000,1577000.001,5339.773)	(3273999.996,1579999.999,5424.389)	[-944, 3306]	[-5.664, 19.836]	[0, 0]	[0, 1]	[0, 1]	[0, 0]	0	0	0	836005
LD32701579.las	(3271000.001,1580000.000,4622.035)	(3273999.999,1582999.998,5546.921)	[-2179, 3304]	[-13.074, 19.824]	[0, 0]	[0, 1]	[0, 1]	[0, 0]	0	0	0	421137
LD32701582.las	(3271000.000,1583000.000,5109.960)	(3273999.996,1585999.999,7373.391)	[-3342, 3285]	[-20.052, 19.71]	[0, 0]	[0, 1]	[0, 1]	[0, 0]	0	0	0	833532
LD32701585.las	(3271000.003,1586000.001,5403.503)	(3273999.999,1588999.998,7349.795)	[-3348, -137]	[-20.088, -0.822]	[0, 0]	[0, 1]	[0, 1]	[0, 0]	0	0	0	978397
LD32701588.las	(3271000.000,1589000.008,5415.517)	(3273999.998,1592000.000,7330.851)	[-160, 3288]	[-0.96, 19.728]	[0, 0]	[0, 1]	[0, 1]	[0, 0]	0	0	0	906139
LD32701591.las	(3271000.000,1592000.004,5433.952)	(3273999.996,1595000.000,5526.774)	[-3326, 1322]	[-19.956, 7.932]	[0, 0]	[0, 1]	[0, 1]	[0, 0]	0	0	0	663574
LD32701594.las	(3271000.006,1595000.001,5479.379)	(3273999.999,1597999.999,5582.492)	[-3342, 3289]	[-20.052, 19.734]	[0, 0]	[0, 1]	[0, 1]	[0, 0]	0	0	0	383078
LD32701597.las	(3271000.001,1598000.000,5434.120)	(3273999.999,1600999.999,5562.450)	[-862, 3311]	[-5.172, 19.866]	[0, 0]	[0, 1]	[0, 1]	[0, 0]	0	0	0	1019800
LD32701600.las	(3271000.000,1601000.003,5447.269)	(3273999.999,1603999.993,5541.255)	[-3344, -440]	[-20.064, -2.64]	[0, 0]	[0, 1]	[0, 1]	[0, 0]	0	0	0	1054560
LD32701603.las	(3271000.000,1604000.002,5499.031)	(3273999.999,1606999.998,5648.240)	[-491, 3342]	[-2.946, 20.052]	[0, 0]	[0, 1]	[0, 1]	[0, 0]	0	0	0	1107144
LD32701606.las	(3271000.004,1607000.002,5564.799)	(3273999.999,1609619.804,5732.298)	[-3432, 1527]	[-20.592, 9.162]	[0, 0]	[0, 1]	[0, 1]	[0, 0]	0	0	0	146457
LD32731396.las	(3274000.002,1397000.000,4582.182)	(3276999.997,1399999.999,11117.242)	[-3345, 3352]	[-20.07, 20.112]	[0, 0]	[0, 1]	[0, 1]	[0, 0]	0	0	0	495326
LD32731399.las	(3274000.000,1400000.000,4557.678)	(3276999.998,1402999.997,4691.880)	[-3195, 3334]	[-19.17, 20.004]	[0, 0]	[0, 1]	[0, 1]	[0, 0]	0	0	0	774459
LD32731402.las	(3274000.000,1403000.002,4602.983)	(3276999.999,1405999.999,6603.068)	[79, 3443]	[0.474, 20.658]	[0, 0]	[0, 1]	[0, 1]	[0, 0]	0	0	0	1077952
LD32731405.las	(3274000.000,1406000.002,4607.284)	(3276999.998,1408999.999,4694.603)	[-3481, 105]	[-20.886, 0.63]	[0, 0]	[0, 1]	[0, 1]	[0, 0]	0	0	0	1135423
LD32731408.las	(3274000.001,1409000.000,4239.985)	(3276999.998,1411999.999,4783.855)	[-3362, 2820]	[-20.172, 16.92]	[0, 0]	[0, 1]	[0, 1]	[0, 0]	0	0	0	602654
LD32731411.las	(3274000.000,1412000.000,4613.176)	(3276999.999,1414999.999,4706.316)	[-2532, 3356]	[-15.192, 20.136]	[0, 0]	[0, 1]	[0, 1]	[0, 0]	0	0	0	442867
LD32731414.las	(3274000.001,1415000.000,4226.087)	(3276999.999,1417999.999,11221.995)	[-3344, 3331]	[-20.064, 19.986]	[0, 0]	[0, 1]	[0, 1]	[0, 0]	0	0	0	1028366
LD32731417.las	(3274000.000,1418000.001,4298.558)	(3276999.999,1420999.999,5240.163)	[532, 3326]	[3.192, 19.956]	[0, 0]	[0, 1]	[0, 1]	[0, 0]	0	0	0	1106840
LD32731420.las	(3274000.000,1421000.001,4324.434)	(3276999.999,1423999.999,11142.780)	[-3364, 3273]	[-20.184, 19.638]	[0, 0]	[0, 1]	[0, 1]	[0, 0]	0	0	0	1117393
LD32731423.las	(3274000.001,1424000.002,4337.153)	(3276999.999,1426999.997,11052.465)	[-3345, 3321]	[-20.07, 19.926]	[0, 0]	[0, 1]	[0, 1]	[0, 0]	0	0	0	439162
LD32731426.las	(3274000.000,1427000.001,4423.013)	(3276999.999,1429999.997,11016.130)	[-1390, 3325]	[-8.34, 19.95]	[0, 0]	[0, 1]	[0, 1]	[0, 0]	0	0	0	522492
LD32731429.las	(3274000.000,1430000.000,4554.640)	(3276999.999,1432999.999,5091.640)	[-3341, 3354]	[-20.046, 20.124]	[0, 0]	[0, 1]	[0, 1]	[0, 0]	0	0	0	1178659
LD32731432.las	(3274000.000,1433000.000,4754.777)	(3276999.999,1436000.000,4880.856)	[-3391, -253]	[-20.346, -1.518]	[0, 0]	[0, 1]	[0, 1]	[0, 0]	0	0	0	1036085
LD32731435.las	(3274000.004,1436000.001,4783.051)	(3276999.999,1439000.000,4862.549)	[-979, 3355]	[-5.874, 20.13]	[0, 0]	[0, 1]	[0, 1]	[0, 0]	0	0	0	859021
LD32731438.las	(3274000.001,1439000.001,4773.698)	(3276999.999,1442000.000,4874.465)	[-3357, 3343]	[-20.142, 20.058]	[0, 0]	[0, 1]	[0, 1]	[0, 0]	0	0	0	442333
LD32731441.las	(3274000.000,1442000.001,4766.972)	(3276999.999,1444999.999,4884.793)	[-3374, 1201]	[-20.244, 7.206]	[0, 0]	[0, 1]	[0, 1]	[0, 0]	0	0	0	721827
LD32731444.las	(3274000.000,1445000.003,4774.666)	(3276999.999,1447999.998,4873.534)	[-48, 3322]	[-0.288, 19.932]	[0, 0]	[0, 1]	[0, 1]	[0, 0]	0	0	0	1011749
LD32731447.las	(3274000.000,1448000.000,4777.336)	(3276999.998,1450999.999,5146.617)	[-3340, 73]	[-20.04, 0.438]	[0, 0]	[0, 1]	[0, 1]	[0, 0]	0	0	0	1059790
LD32731450.las	(3274000.002,1451000.000,4785.463)	(3276999.998,1454000.000,4856.841)	[-1204, 3311]	[-7.224, 19.866]	[0, 0]	[0, 1]	[0, 1]	[0, 0]	0	0	0	647814
LD32731453.las	(3274000.002,1454000.001,4814.721)	(3276999.996,1457000.000,4864.843)	[-3339, 3320]	[-20.034, 19.92]	[0, 0]	[0, 1]	[0, 1]	[0, 0]	0	0	0	323179
LD32731456.las	(3274000.000,1457000.002,4733.813)	(3276999.999,1459999.999,5011.775)	[-3346, 854]	[-20.076, 5.124]	[0, 0]	[0, 1]	[0, 1]	[0, 0]	0	0	0	1131039
LD32731459.las	(3274000.000,1460000.001,4820.975)	(3276999.996,1462999.994,4934.393)	[394, 3333]	[2.364, 19.998]	[0, 0]	[0, 1]	[0, 1]	[0, 0]	0	0	0	1021930
LD32731462.las	(3274000.000,1463000.002,4839.154)	(3276999.999,1465999.997,4909.403)	[-3376, 421]	[-20.256, 2.526]	[0, 0]	[0, 1]	[0, 1]	[0, 0]	0	0	0	1142995
LD32731465.las	(3274000.003,1466000.002,4873.757)	(3276999.999,1468999.999,5118.025)	[-3392, 2848]	[-20.352, 17.088]	[0, 0]	[0, 1]	[0, 1]	[0, 0]	0	0	0	536111
LD32731468.las	(3274000.000,1469000.001,4638.777)	(3276999.999,1472000.000,5529.494)	[-2641, 3348]	[-15.846, 20.088]	[0, 0]	[0, 1]	[0, 1]	[0, 0]	0	0	0	493887
LD32731471.las	(3274000.000,1472000.005,4564.650)	(3276999.999,1474999.996,5046.371)	[-434, 3359]	[-2.604, 20.154]	[0, 0]	[0, 1]	[0, 1]	[0, 0]	0	0	0	1005838
LD32731474.las	(3274000.000,1475000.003,4844.606)	(3276999.997,1477999.991,5228.254)	[-3412, -411]	[-20.472, -2.466]	[0, 0]	[0, 1]	[0, 1]	[0, 0]	0	0	0	1030536
LD32731477.las	(3274000.002,1478000.000,4810.948)	(3276999.999,1480999.999,11324.872)	[-3393, 3389]	[-20.358, 20.334]	[0, 0]	[0, 1]	[0, 1]	[0, 0]	0	0	0	1094299
LD32731480.las	(3274000.000,1481000.000,4855.909)	(3276999.994,1483999.999,11482.001)	[-3392, 3375]	[-20.352, 20.25]	[0, 0]	[0, 1]	[0, 1]	[0, 0]	0	0	0	286789
LD32731483.las	(3274000.000,1484000.000,4587.825)	(3276999.998,1486999.998,11142.930)	[-3398, 1124]	[-20.388, 6.744]	[0, 0]	[0, 1]	[0, 1]	[0, 0]	0	0	0	675480
LD32731486.las	(3274000.000,1487000.006,4710.663)	(3276999.999,1489999.998,5642.623)	[-85, 3377]	[-0.51, 20.262]	[0, 0]	[0, 1]	[0, 1]	[0, 0]	0	0	0	1117528
LD32731489.las	(3274000.003,1490000.002,4611.257)	(3276999.996,1493000.000,5081.053)	[-3410, -79]	[-20.46, -0.474]	[0, 0]	[0, 1]	[0, 1]	[0, 0]	0	0	0	1085394

DPH-1.3 Report on ASPRS LAS File Format (Tiled Data) - Informational - continued

File	(Xmin, Ymin, Zmin)	(Xmax, Ymax, Zmax)	Extended Scan Angle	Scan Angle Rank	Scanner Channel	Scan Direction	Edge of Flight Line	User Data	Counts for Synthetic	Key-points	Withheld	Overlap
LD32731492.las	(3274000.001,1493000.001,4598.797)	(3276999.998,1495999.999,5194.114)	[-1118, 3412]	[-6.708, 20.472]	[0, 0]	[0, 1]	[0, 1]	[0, 0]	0	0	0	778979
LD32731495.las	(3274000.001,1496000.000,5016.972)	(3276999.998,1498999.999,5160.282)	[-3432, 3383]	[-20.592, 20.298]	[0, 0]	[0, 1]	[0, 1]	[0, 0]	0	0	0	346677
LD32731498.las	(3274000.002,1499000.000,4983.254)	(3276999.999,1501999.996,5320.629)	[-3442, 874]	[-20.652, 5.244]	[0, 0]	[0, 1]	[0, 1]	[0, 0]	0	0	0	1000931
LD32731501.las	(3274000.003,1502000.002,5044.626)	(3276999.999,1505000.000,5663.171)	[-3460, 3388]	[-20.76, 20.328]	[0, 0]	[0, 1]	[0, 1]	[0, 0]	0	0	0	1007270
LD32731504.las	(3274000.000,1505000.001,5031.374)	(3276999.997,1508000.000,5261.167)	[-428, 3442]	[-2.568, 20.652]	[0, 0]	[0, 1]	[0, 1]	[0, 0]	0	0	0	1075376
LD32731507.las	(3274000.000,1508000.001,5151.578)	(3276999.999,1510999.999,11340.945)	[-3477, 3405]	[-20.862, 20.43]	[0, 0]	[0, 1]	[0, 1]	[0, 0]	0	0	0	572157
LD32731510.las	(3274000.002,1511000.001,4663.728)	(3276999.998,1513999.998,5292.027)	[-3445, 1822]	[-20.67, 10.932]	[0, 0]	[0, 1]	[0, 1]	[0, 0]	0	0	0	482480
LD32731513.las	(3274000.000,1514000.000,5059.048)	(3276999.999,1516999.999,5324.058)	[-503, 3426]	[-3.018, 20.556]	[0, 0]	[0, 1]	[0, 1]	[0, 0]	0	0	0	972299
LD32731516.las	(3274000.000,1517000.000,4722.277)	(3276999.997,1520000.000,5340.180)	[-3526, -481]	[-21.156, -2.886]	[0, 0]	[0, 1]	[0, 1]	[0, 0]	0	0	0	1054954
LD32731519.las	(3274000.000,1520000.001,5214.885)	(3276999.998,1522999.996,5392.128)	[-738, 3473]	[-4.428, 20.838]	[0, 0]	[0, 1]	[0, 1]	[0, 0]	0	0	0	1035517
LD32731522.las	(3274000.000,1523000.001,5177.490)	(3276999.996,1525999.999,5385.255)	[-3428, 1979]	[-20.568, 11.874]	[0, 0]	[0, 1]	[0, 1]	[0, 0]	0	0	0	401718
LD32731525.las	(3274000.003,1526000.002,4598.403)	(3276999.999,1528999.999,5331.974)	[-3475, 1332]	[-20.85, 7.992]	[0, 0]	[0, 1]	[0, 1]	[0, 0]	0	0	0	749410
LD32731528.las	(3274000.001,1529000.002,5237.401)	(3276999.998,1531999.999,5350.232)	[-234, 3409]	[-1.404, 20.454]	[0, 0]	[0, 1]	[0, 1]	[0, 0]	0	0	0	1078360
LD32731531.las	(3274000.002,1532000.000,5198.169)	(3276999.999,1534999.999,5309.720)	[-3444, -150]	[-20.664, -0.9]	[0, 0]	[0, 1]	[0, 1]	[0, 0]	0	0	0	1055375
LD32731534.las	(3274000.002,1535000.000,5187.050)	(3276999.997,1538000.000,5266.171)	[-1123, 3347]	[-6.738, 20.082]	[0, 0]	[0, 1]	[0, 1]	[0, 0]	0	0	0	763650
LD32731537.las	(3274000.000,1538000.002,5172.552)	(3276999.994,1541000.000,5427.837)	[-3358, 3328]	[-20.148, 19.968]	[0, 0]	[0, 1]	[0, 1]	[0, 0]	0	0	0	520397
LD32731540.las	(3274000.001,1541000.001,5145.876)	(3276999.999,1543999.996,5243.713)	[-3375, 992]	[-20.25, 5.952]	[0, 0]	[0, 1]	[0, 1]	[0, 0]	0	0	0	858225
LD32731543.las	(3274000.000,1544000.001,5172.043)	(3276999.997,1546999.995,5348.244)	[276, 3353]	[1.656, 20.118]	[0, 0]	[0, 1]	[0, 1]	[0, 0]	0	0	0	1003988
LD32731546.las	(3274000.000,1547000.000,5193.802)	(3276999.998,1549999.996,5326.482)	[-3392, 358]	[-20.352, 2.148]	[0, 0]	[0, 1]	[0, 1]	[0, 0]	0	0	0	1008248
LD32731549.las	(3274000.001,1550000.001,5206.181)	(3276999.999,1552999.998,5283.119)	[-1511, 3379]	[-9.066, 20.274]	[0, 0]	[0, 1]	[0, 1]	[0, 0]	0	0	0	628079
LD32731552.las	(3274000.003,1553000.000,5220.928)	(3276999.992,1555999.999,5283.198)	[-1786, 3326]	[-10.716, 19.956]	[0, 0]	[0, 1]	[0, 1]	[0, 0]	0	0	0	457981
LD32731555.las	(3274000.000,1556000.004,4738.491)	(3276999.999,1559000.000,5474.694)	[-3407, 3355]	[-20.442, 20.13]	[0, 0]	[0, 1]	[0, 1]	[0, 0]	0	0	0	1076328
LD32731558.las	(3274000.000,1559000.001,5032.834)	(3276999.998,1561999.997,5543.106)	[-3385, -565]	[-20.31, -3.39]	[0, 0]	[0, 1]	[0, 1]	[0, 0]	0	0	0	1008335
LD32731561.las	(3274000.002,1562000.001,5143.566)	(3276999.996,1564999.998,5856.363)	[-675, 3343]	[-4.05, 20.058]	[0, 0]	[0, 1]	[0, 1]	[0, 0]	0	0	0	1061429
LD32731564.las	(3274000.002,1565000.000,5286.745)	(3276999.998,1567999.999,5356.567)	[-3357, 1752]	[-20.142, 10.512]	[0, 0]	[0, 1]	[0, 1]	[0, 0]	0	0	0	466433
LD32731567.las	(3274000.000,1568000.001,5275.849)	(3276999.999,1570999.996,5337.683)	[-3349, 1349]	[-20.094, 8.094]	[0, 0]	[0, 1]	[0, 1]	[0, 0]	0	0	0	619013
LD32731570.las	(3274000.001,1571000.002,5290.075)	(3276999.999,1574000.000,5377.036)	[-332, 3339]	[-1.992, 20.034]	[0, 0]	[0, 1]	[0, 1]	[0, 0]	0	0	0	1073335
LD32731573.las	(3274000.000,1574000.005,5319.697)	(3276999.997,1576999.999,6049.617)	[-3363, -181]	[-20.178, -1.086]	[0, 0]	[0, 1]	[0, 1]	[0, 0]	0	0	0	1010503
LD32731576.las	(3274000.002,1577000.001,5325.281)	(3276999.998,1579999.999,5378.237)	[-979, 3305]	[-5.874, 19.83]	[0, 0]	[0, 1]	[0, 1]	[0, 0]	0	0	0	815369
LD32731579.las	(3274000.000,1580000.000,5343.411)	(3276999.997,1582999.999,5745.924)	[-2103, 3294]	[-12.618, 19.764]	[0, 0]	[0, 1]	[0, 1]	[0, 0]	0	0	0	416770
LD32731582.las	(3274000.000,1583000.000,5370.314)	(3276999.996,1585999.997,7342.630)	[-3324, 3265]	[-19.944, 19.59]	[0, 0]	[0, 1]	[0, 1]	[0, 0]	0	0	0	865316
LD32731585.las	(3274000.001,1586000.002,5390.629)	(3276999.999,1589000.000,7380.904)	[-3348, -159]	[-20.088, -0.954]	[0, 0]	[0, 1]	[0, 1]	[0, 0]	0	0	0	1044510
LD32731588.las	(3274000.003,1589000.002,5404.176)	(3276999.999,1591999.994,7405.563)	[-209, 3291]	[-1.254, 19.746]	[0, 0]	[0, 1]	[0, 1]	[0, 0]	0	0	0	999186
LD32731591.las	(3274000.000,1592000.001,5438.641)	(3276999.997,1594999.998,6127.232)	[-3327, 1390]	[-19.962, 8.34]	[0, 0]	[0, 1]	[0, 1]	[0, 0]	0	0	0	653684
LD32731594.las	(3274000.000,1595000.002,5438.762)	(3276999.999,1597999.999,5596.826)	[-3353, 1985]	[-20.118, 11.91]	[0, 0]	[0, 1]	[0, 1]	[0, 0]	0	0	0	447878
LD32731597.las	(3274000.000,1598000.001,5420.544)	(3276999.999,1600999.997,5747.561)	[-777, 3290]	[-4.662, 19.74]	[0, 0]	[0, 1]	[0, 1]	[0, 0]	0	0	0	936775
LD32731600.las	(3274000.000,1601000.002,5429.500)	(3276999.999,1603999.999,5730.950)	[-3342, -429]	[-20.052, -2.574]	[0, 0]	[0, 1]	[0, 1]	[0, 0]	0	0	0	995849
LD32731603.las	(3274000.000,1604000.000,5460.455)	(3276999.999,1606999.998,5661.570)	[-490, 3388]	[-2.94, 20.328]	[0, 0]	[0, 1]	[0, 1]	[0, 0]	0	0	0	1046192
LD32731606.las	(3274000.000,1607000.005,5494.195)	(3276999.999,1609667.855,5720.746)	[-3431, 1597]	[-20.586, 9.582]	[0, 0]	[0, 1]	[0, 1]	[0, 0]	0	0	0	205607
LD32761396.las	(3277000.001,1397000.000,4587.389)	(3279999.996,1399999.999,4855.315)	[-3357, 3343]	[-20.142, 20.058]	[0, 0]	[0, 1]	[0, 1]	[0, 0]	0	0	0	384529
LD32761399.las	(3277000.002,1400000.000,4571.763)	(3279999.996,1402999.995,4673.508)	[-3324, 3351]	[-19.944, 20.106]	[0, 0]	[0, 1]	[0, 1]	[0, 0]	0	0	0	917124
LD32761402.las	(3277000.001,1403000.001,4605.512)	(3280000.000,1406000.000,6626.919)	[106, 3446]	[0.636, 20.676]	[0, 0]	[0, 1]	[0, 1]	[0, 0]	0	0	0	1133874
LD32761405.las	(3277000.000,1406000.001,4612.077)	(3279999.998,1408999.994,4707.874)	[-3482, 224]	[-20.892, 1.344]	[0, 0]	[0, 1]	[0, 1]	[0, 0]	0	0	0	1074648
LD32761408.las	(3277000.000,1409000.005,4566.917)	(3280000.000,1411999.999,4872.848)	[-3359, 3271]	[-20.154, 19.626]	[0, 0]	[0, 1]	[0, 1]	[0, 0]	0	0	0	1110560
LD32761411.las	(3277000.000,1412000.000,3934.205)	(3280000.000,1414999.997,6630.312)	[-2617, 3290]	[-15.702, 19.74]	[0, 0]	[0, 1]	[0, 1]	[0, 0]	0	0	0	2040864
LD32761414.las	(3277000.002,1415000.000,4147.459)	(3280000.000,1417999.998,11098.049)	[-3361, 3324]	[-20.166, 19.944]	[0, 0]	[0, 1]	[0, 1]	[0, 0]	0	0	0	1925612
LD32761417.las	(3277000.001,1418000.003,4065.694)	(3280000.000,1420999.999,5029.324)	[498, 3327]	[2.988, 19.962]	[0, 0]	[0, 1]	[0, 1]	[0, 0]	0	0	0	1071070
LD32761420.las	(3277000.002,1421000.001,4037.029)	(3279999.999,1423999.998,11149.285)	[-3356, 3296]	[-20.136, 19.776]	[0, 0]	[0, 1]	[0, 1]	[0, 0]	0	0	0	1099587
LD32761423.las	(3277000.000,1424000.001,4259.627)	(3279999.999,1426999.996,11043.538)	[-1848, 3307]	[-11.088, 19.842]	[0, 0]	[0, 1]	[0, 1]	[0, 0]	0	0	0	438156

DPH-1.3 Report on ASPRS LAS File Format (Tiled Data) - Informational - continued

File	(Xmin, Ymin, Zmin)	(Xmax, Ymax, Zmax)	Extended Scan Angle	Scan Angle Rank	Scanner Channel	Scan Direction	Edge of Flight Line	User Data	Counts for Synthetic	Key-points	Withheld	Overlap
LD32761426.las	(3277000.000,1427000.001,4263.463)	(3279999.998,1429999.999,5016.542)	[-1344, 3323]	[-8.064, 19.938]	[0, 0]	[0, 1]	[0, 1]	[0, 0]	0	0	0	595555
LD32761429.las	(3277000.000,1430000.003,4481.904)	(3280000.000,1432999.998,4994.390)	[-3342, 3345]	[-20.052, 20.07]	[0, 0]	[0, 1]	[0, 1]	[0, 0]	0	0	0	1002508
LD32761432.las	(3277000.000,1433000.000,4750.594)	(3280000.000,1435999.998,4818.416)	[-3357, -97]	[-20.142, -0.582]	[0, 0]	[0, 1]	[0, 1]	[0, 0]	0	0	0	1077590
LD32761435.las	(3277000.001,1436000.003,4740.889)	(3280000.000,1438999.999,4843.881)	[-984, 3326]	[-5.904, 19.956]	[0, 0]	[0, 1]	[0, 1]	[0, 0]	0	0	0	708952
LD32761438.las	(3277000.000,1439000.002,4760.591)	(3280000.000,1442000.000,4833.570)	[-3354, 3323]	[-20.124, 19.938]	[0, 0]	[0, 1]	[0, 1]	[0, 0]	0	0	0	301002
LD32761441.las	(3277000.000,1442000.001,4760.453)	(3279999.999,1444999.999,11312.723)	[-3375, 3306]	[-20.25, 19.836]	[0, 0]	[0, 1]	[0, 1]	[0, 0]	0	0	0	772069
LD32761444.las	(3277000.000,1445000.002,4764.167)	(3279999.999,1447999.997,4926.253)	[74, 3326]	[0.444, 19.956]	[0, 0]	[0, 1]	[0, 1]	[0, 0]	0	0	0	1090666
LD32761447.las	(3277000.002,1448000.000,4771.149)	(3279999.999,1450999.999,4850.184)	[-3347, 117]	[-20.082, 0.702]	[0, 0]	[0, 1]	[0, 1]	[0, 0]	0	0	0	1052537
LD32761450.las	(3277000.000,1451000.004,4792.307)	(3280000.000,1454000.000,4842.717)	[-1241, 3313]	[-7.446, 19.878]	[0, 0]	[0, 1]	[0, 1]	[0, 0]	0	0	0	713099
LD32761453.las	(3277000.000,1454000.001,4789.088)	(3279999.997,1456999.998,5034.882)	[-1925, 3320]	[-11.55, 19.92]	[0, 0]	[0, 1]	[0, 1]	[0, 0]	0	0	0	339937
LD32761456.las	(3277000.000,1457000.002,4794.252)	(3280000.000,1459999.999,11447.411)	[-3346, 3291]	[-20.076, 19.746]	[0, 0]	[0, 1]	[0, 1]	[0, 0]	0	0	0	1118803
LD32761459.las	(3277000.001,1460000.000,4809.334)	(3279999.999,1462999.999,4874.190)	[380, 3334]	[2.28, 20.004]	[0, 0]	[0, 1]	[0, 1]	[0, 0]	0	0	0	1097940
LD32761462.las	(3277000.000,1463000.000,4839.045)	(3280000.000,1465999.998,5400.816)	[-3390, 393]	[-20.34, 2.358]	[0, 0]	[0, 1]	[0, 1]	[0, 0]	0	0	0	1155057
LD32761465.las	(3277000.003,1466000.001,4881.116)	(3279999.997,1469000.000,5100.462)	[-3390, 2798]	[-20.34, 16.788]	[0, 0]	[0, 1]	[0, 1]	[0, 0]	0	0	0	495816
LD32761468.las	(3277000.004,1469000.001,4912.484)	(3279999.998,1471999.999,5006.922)	[-2851, 3370]	[-17.106, 20.22]	[0, 0]	[0, 1]	[0, 1]	[0, 0]	0	0	0	504341
LD32761471.las	(3277000.000,1472000.001,4690.210)	(3280000.000,1474999.997,5072.296)	[-424, 3356]	[-2.544, 20.136]	[0, 0]	[0, 1]	[0, 1]	[0, 0]	0	0	0	1008492
LD32761474.las	(3277000.001,1475000.001,4885.545)	(3279999.997,1477999.999,5149.858)	[-3388, -285]	[-20.328, -1.71]	[0, 0]	[0, 1]	[0, 1]	[0, 0]	0	0	0	1004265
LD32761477.las	(3277000.000,1478000.006,4556.572)	(3279999.997,1480999.999,5238.802)	[-956, 3376]	[-5.736, 20.256]	[0, 0]	[0, 1]	[0, 1]	[0, 0]	0	0	0	1009981
LD32761480.las	(3277000.000,1481000.000,4515.509)	(3280000.000,1483999.999,5185.751)	[-3405, 3357]	[-20.43, 20.142]	[0, 0]	[0, 1]	[0, 1]	[0, 0]	0	0	0	389949
LD32761483.las	(3277000.000,1484000.000,4539.666)	(3280000.000,1486999.999,5064.101)	[-3397, 1081]	[-20.382, 6.486]	[0, 0]	[0, 1]	[0, 1]	[0, 0]	0	0	0	691919
LD32761486.las	(3277000.000,1487000.003,4839.085)	(3280000.000,1489999.998,11303.225)	[-84, 3390]	[-0.504, 20.34]	[0, 0]	[0, 1]	[0, 1]	[0, 0]	0	0	0	1077375
LD32761489.las	(3277000.000,1490000.001,4568.104)	(3280000.000,1492999.997,5097.598)	[-3409, -1]	[-20.454, -0.006]	[0, 0]	[0, 1]	[0, 1]	[0, 0]	0	0	0	1004124
LD32761492.las	(3277000.000,1493000.005,4576.772)	(3280000.000,1495999.999,11381.660)	[-3372, 3425]	[-20.232, 20.55]	[0, 0]	[0, 1]	[0, 1]	[0, 0]	0	0	0	782216
LD32761495.las	(3277000.002,1496000.000,4990.462)	(3280000.000,1498999.999,5992.652)	[-2036, 3385]	[-12.216, 20.31]	[0, 0]	[0, 1]	[0, 1]	[0, 0]	0	0	0	255522
LD32761498.las	(3277000.000,1499000.001,4629.525)	(3280000.000,1501999.996,5252.657)	[-3448, 820]	[-20.688, 4.92]	[0, 0]	[0, 1]	[0, 1]	[0, 0]	0	0	0	1148241
LD32761501.las	(3277000.001,1502000.001,4909.711)	(3280000.000,1504999.999,5303.408)	[-3443, 3425]	[-20.658, 20.55]	[0, 0]	[0, 1]	[0, 1]	[0, 0]	0	0	0	1012950
LD32761504.las	(3277000.000,1505000.001,5108.927)	(3279999.999,1507999.996,5262.703)	[-488, 3425]	[-2.928, 20.55]	[0, 0]	[0, 1]	[0, 1]	[0, 0]	0	0	0	1050325
LD32761507.las	(3277000.002,1508000.001,4741.913)	(3280000.000,1510999.999,5280.980)	[-3477, 1612]	[-20.862, 9.672]	[0, 0]	[0, 1]	[0, 1]	[0, 0]	0	0	0	542907
LD32761510.las	(3277000.000,1511000.001,5210.692)	(3279999.999,1513999.998,5326.295)	[-3458, 1729]	[-20.748, 10.374]	[0, 0]	[0, 1]	[0, 1]	[0, 0]	0	0	0	526350
LD32761513.las	(3277000.000,1514000.000,4675.939)	(3280000.000,1516999.998,5359.290)	[-482, 3437]	[-2.892, 20.622]	[0, 0]	[0, 1]	[0, 1]	[0, 0]	0	0	0	1040233
LD32761516.las	(3277000.002,1517000.000,5043.871)	(3280000.000,1519999.996,5408.752)	[-3495, -467]	[-20.97, -2.802]	[0, 0]	[0, 1]	[0, 1]	[0, 0]	0	0	0	1028339
LD32761519.las	(3277000.001,1520000.008,4782.018)	(3280000.000,1523000.000,5420.652)	[-833, 3473]	[-4.998, 20.838]	[0, 0]	[0, 1]	[0, 1]	[0, 0]	0	0	0	993627
LD32761522.las	(3277000.000,1523000.001,5188.267)	(3280000.000,1525999.999,5396.981)	[-3429, 2023]	[-20.574, 12.138]	[0, 0]	[0, 1]	[0, 1]	[0, 0]	0	0	0	432628
LD32761525.las	(3277000.000,1526000.001,5200.918)	(3279999.999,1528999.997,5288.585)	[-3505, 1336]	[-21.03, 8.016]	[0, 0]	[0, 1]	[0, 1]	[0, 0]	0	0	0	736901
LD32761528.las	(3277000.001,1529000.000,5188.431)	(3279999.996,1531999.996,5286.417)	[-150, 3404]	[-0.9, 20.424]	[0, 0]	[0, 1]	[0, 1]	[0, 0]	0	0	0	1049827
LD32761531.las	(3277000.001,1532000.001,5181.663)	(3280000.000,1534999.998,5264.274)	[-3446, -92]	[-20.676, -0.552]	[0, 0]	[0, 1]	[0, 1]	[0, 0]	0	0	0	972680
LD32761534.las	(3277000.001,1535000.002,5185.570)	(3279999.998,1538000.000,5601.006)	[-1138, 3352]	[-6.828, 20.112]	[0, 0]	[0, 1]	[0, 1]	[0, 0]	0	0	0	803003
LD32761537.las	(3277000.003,1538000.001,5138.015)	(3279999.999,1541000.000,5290.209)	[-3367, 3332]	[-20.202, 19.992]	[0, 0]	[0, 1]	[0, 1]	[0, 0]	0	0	0	466626
LD32761540.las	(3277000.000,1541000.002,5137.762)	(3279999.999,1543999.999,5519.290)	[-3376, 934]	[-20.256, 5.604]	[0, 0]	[0, 1]	[0, 1]	[0, 0]	0	0	0	956553
LD32761543.las	(3277000.000,1544000.001,5159.911)	(3280000.000,1546999.999,5265.767)	[255, 3355]	[1.53, 20.13]	[0, 0]	[0, 1]	[0, 1]	[0, 0]	0	0	0	1049937
LD32761546.las	(3277000.000,1547000.002,4833.419)	(3280000.000,1549999.999,5289.927)	[-3379, 298]	[-20.274, 1.788]	[0, 0]	[0, 1]	[0, 1]	[0, 0]	0	0	0	1008742
LD32761549.las	(3277000.000,1550000.000,5200.393)	(3280000.000,1552999.999,5276.328)	[-1660, 3345]	[-9.96, 20.07]	[0, 0]	[0, 1]	[0, 1]	[0, 0]	0	0	0	594294
LD32761552.las	(3277000.002,1553000.001,5217.657)	(3279999.998,1555999.999,5343.319)	[-1741, 3347]	[-10.446, 20.082]	[0, 0]	[0, 1]	[0, 1]	[0, 0]	0	0	0	503450
LD32761555.las	(3277000.000,1556000.005,5254.780)	(3280000.000,1559000.000,5352.010)	[-3376, 3354]	[-20.256, 20.124]	[0, 0]	[0, 1]	[0, 1]	[0, 0]	0	0	0	1035602
LD32761558.las	(3277000.000,1559000.002,5155.475)	(3279999.999,1562000.000,5424.550)	[-3390, -495]	[-20.34, -2.97]	[0, 0]	[0, 1]	[0, 1]	[0, 0]	0	0	0	987476
LD32761561.las	(3277000.000,1562000.002,5159.255)	(3280000.000,1564999.999,11717.821)	[-722, 3327]	[-4.332, 19.962]	[0, 0]	[0, 1]	[0, 1]	[0, 0]	0	0	0	1013386
LD32761564.las	(3277000.001,1565000.003,5270.088)	(3279999.999,1567999.999,5353.352)	[-3325, 1812]	[-19.95, 10.872]	[0, 0]	[0, 1]	[0, 1]	[0, 0]	0	0	0	440894
LD32761567.las	(3277000.001,1568000.000,5269.947)	(3280000.000,1570999.998,5305.452)	[-3360, 1346]	[-20.16, 8.076]	[0, 0]	[0, 1]	[0, 1]	[0, 0]	0	0	0	634525
LD32761570.las	(3277000.000,1571000.000,4544.420)	(3280000.000,1573999.998,5344.888)	[-179, 3326]	[-1.074, 19.956]	[0, 0]	[0, 1]	[0, 1]	[0, 0]	0	0	0	979869

DPH-1.3 Report on ASPRS LAS File Format (Tiled Data) - Informational - continued

File	(Xmin, Ymin, Zmin)	(Xmax, Ymax, Zmax)	Extended Scan Angle	Scan Angle Rank	Scanner Channel	Scan Direction	Edge of Flight Line	User Data	Counts for Synthetic	Key-points	Withheld	Overlap
LD32761573.las	(3277000.000,1574000.002,4518.492)	(3280000.000,1576999.997,5742.616)	[-3358, -82]	[-20.148, -0.492]	[0, 0]	[0, 1]	[0, 1]	[0, 0]	0	0	0	1049969
LD32761576.las	(3277000.001,1577000.005,4602.235)	(3279999.999,1579999.998,5876.471)	[-993, 3307]	[-5.958, 19.842]	[0, 0]	[0, 1]	[0, 1]	[0, 0]	0	0	0	786237
LD32761579.las	(3277000.001,1580000.000,5340.980)	(3279999.999,1582999.999,5380.796)	[-2075, 3338]	[-12.45, 20.028]	[0, 0]	[0, 1]	[0, 1]	[0, 0]	0	0	0	372777
LD32761582.las	(3277000.000,1583000.000,5359.940)	(3280000.000,1585999.999,5794.414)	[-3325, 3302]	[-19.95, 19.812]	[0, 0]	[0, 1]	[0, 1]	[0, 0]	0	0	0	881321
LD32761585.las	(3277000.001,1586000.003,5382.007)	(3279999.999,1588999.995,7442.416)	[-3413, -210]	[-20.478, -1.26]	[0, 0]	[0, 1]	[0, 1]	[0, 0]	0	0	0	1053184
LD32761588.las	(3277000.003,1589000.001,5405.406)	(3279999.998,1591999.999,7451.671)	[-277, 3280]	[-1.662, 19.68]	[0, 0]	[0, 1]	[0, 1]	[0, 0]	0	0	0	1021382
LD32761591.las	(3277000.005,1592000.003,5400.504)	(3280000.000,1595000.000,5529.221)	[-3308, 1433]	[-19.848, 8.598]	[0, 0]	[0, 1]	[0, 1]	[0, 0]	0	0	0	607178
LD32761594.las	(3277000.001,1595000.004,5391.534)	(3279999.999,1597999.995,5510.133)	[-3328, 1876]	[-19.968, 11.256]	[0, 0]	[0, 1]	[0, 1]	[0, 0]	0	0	0	469534
LD32761597.las	(3277000.000,1598000.001,5396.285)	(3280000.000,1600999.998,5518.611)	[-630, 3292]	[-3.78, 19.752]	[0, 0]	[0, 1]	[0, 1]	[0, 0]	0	0	0	1001074
LD32761600.las	(3277000.000,1601000.000,5429.940)	(3280000.000,1603999.998,5573.129)	[-3380, -346]	[-20.28, -2.076]	[0, 0]	[0, 1]	[0, 1]	[0, 0]	0	0	0	1175227
LD32761603.las	(3277000.002,1604000.000,5459.346)	(3280000.000,1607000.000,5594.096)	[-426, 3393]	[-2.556, 20.358]	[0, 0]	[0, 1]	[0, 1]	[0, 0]	0	0	0	1035675
LD32761606.las	(3277000.001,1607000.002,5496.413)	(3280000.000,1609698.309,5647.955)	[-3368, 1717]	[-20.208, 10.302]	[0, 0]	[0, 1]	[0, 1]	[0, 0]	0	0	0	210350
LD32791396.las	(3280000.002,1397000.000,4147.731)	(3282999.997,1399999.998,4774.521)	[-2356, 3332]	[-14.136, 19.992]	[0, 0]	[0, 1]	[0, 1]	[0, 0]	0	0	0	326254
LD32791399.las	(3280000.001,1400000.000,4591.297)	(3283000.000,1403000.000,6588.812)	[-3329, 3375]	[-19.974, 20.25]	[0, 0]	[0, 1]	[0, 1]	[0, 0]	0	0	0	1012800
LD32791402.las	(3280000.001,1403000.001,4608.875)	(3283000.000,1405999.999,6551.135)	[226, 3442]	[1.356, 20.652]	[0, 0]	[0, 1]	[0, 1]	[0, 0]	0	0	0	1146083
LD32791405.las	(3280000.001,1406000.003,4601.300)	(3283000.000,1408999.996,5061.742)	[-3497, 333]	[-20.982, 1.998]	[0, 0]	[0, 1]	[0, 1]	[0, 0]	0	0	0	1142578
LD32791408.las	(3280000.001,1409000.001,4482.803)	(3283000.000,1411999.999,5273.283)	[-3358, 3303]	[-20.148, 19.818]	[0, 0]	[0, 1]	[0, 1]	[0, 0]	0	0	0	1084998
LD32791411.las	(3280000.004,1412000.000,3878.194)	(3283000.000,1414999.998,10984.903)	[-2692, 3336]	[-16.152, 20.016]	[0, 0]	[0, 1]	[0, 1]	[0, 0]	0	0	0	2163770
LD32791414.las	(3280000.001,1415000.001,4123.043)	(3283000.000,1417999.998,11221.543)	[-3372, 3338]	[-20.232, 20.028]	[0, 0]	[0, 1]	[0, 1]	[0, 0]	0	0	0	1962750
LD32791417.las	(3280000.001,1418000.002,4104.693)	(3282999.999,1421000.000,5023.783)	[458, 3347]	[2.748, 20.082]	[0, 0]	[0, 1]	[0, 1]	[0, 0]	0	0	0	1081653
LD32791420.las	(3280000.001,1421000.002,4168.630)	(3282999.996,1423999.997,11090.995)	[-3376, 3317]	[-20.256, 19.902]	[0, 0]	[0, 1]	[0, 1]	[0, 0]	0	0	0	1059186
LD32791423.las	(3280000.006,1424000.001,4410.956)	(3283000.000,1426999.999,11096.792)	[-3311, 3304]	[-19.866, 19.824]	[0, 0]	[0, 1]	[0, 1]	[0, 0]	0	0	0	400170
LD32791426.las	(3280000.001,1427000.001,4198.535)	(3283000.000,1429999.999,11124.988)	[-3311, 3321]	[-19.866, 19.926]	[0, 0]	[0, 1]	[0, 1]	[0, 0]	0	0	0	634516
LD32791429.las	(3280000.001,1430000.001,4527.826)	(3283000.000,1432999.995,4950.499)	[-3340, 3325]	[-20.04, 19.95]	[0, 0]	[0, 1]	[0, 1]	[0, 0]	0	0	0	1087318
LD32791432.las	(3280000.004,1433000.001,4718.767)	(3283000.000,1435999.993,4784.072)	[-3358, 1]	[-20.148, 0.006]	[0, 0]	[0, 1]	[0, 1]	[0, 0]	0	0	0	999473
LD32791435.las	(3280000.003,1436000.001,4728.964)	(3282999.999,1438999.999,5017.867)	[-979, 3321]	[-5.874, 19.926]	[0, 0]	[0, 1]	[0, 1]	[0, 0]	0	0	0	647893
LD32791438.las	(3280000.001,1439000.001,4753.504)	(3283000.000,1442000.000,4809.442)	[-3341, 3319]	[-20.046, 19.914]	[0, 0]	[0, 1]	[0, 1]	[0, 0]	0	0	0	266240
LD32791441.las	(3280000.000,1442000.001,4762.819)	(3283000.000,1444999.997,4835.410)	[-3342, 902]	[-20.052, 5.412]	[0, 0]	[0, 1]	[0, 1]	[0, 0]	0	0	0	934927
LD32791444.las	(3280000.000,1445000.001,4762.051)	(3283000.000,1447999.999,4838.990)	[118, 3319]	[0.708, 19.914]	[0, 0]	[0, 1]	[0, 1]	[0, 0]	0	0	0	1103233
LD32791447.las	(3280000.001,1448000.000,4770.899)	(3283000.000,1450999.999,4821.778)	[-3341, 125]	[-20.046, 0.75]	[0, 0]	[0, 1]	[0, 1]	[0, 0]	0	0	0	1026729
LD32791450.las	(3280000.001,1451000.000,4782.159)	(3282999.997,1453999.998,4820.968)	[-1253, 3308]	[-7.518, 19.848]	[0, 0]	[0, 1]	[0, 1]	[0, 0]	0	0	0	674813
LD32791453.las	(3280000.001,1454000.003,4777.359)	(3282999.996,1456999.994,4831.637)	[-1981, 3305]	[-11.886, 19.83]	[0, 0]	[0, 1]	[0, 1]	[0, 0]	0	0	0	355183
LD32791456.las	(3280000.003,1457000.001,4791.194)	(3282999.995,1459999.999,4858.898)	[-3341, 689]	[-20.046, 4.134]	[0, 0]	[0, 1]	[0, 1]	[0, 0]	0	0	0	1008520
LD32791459.las	(3280000.001,1460000.000,4835.145)	(3283000.000,1462999.999,4906.444)	[394, 3339]	[2.364, 20.034]	[0, 0]	[0, 1]	[0, 1]	[0, 0]	0	0	0	1041423
LD32791462.las	(3280000.003,1463000.001,4872.641)	(3282999.999,1465999.999,4989.308)	[-3396, 510]	[-20.376, 3.06]	[0, 0]	[0, 1]	[0, 1]	[0, 0]	0	0	0	1103121
LD32791465.las	(3280000.001,1466000.000,4856.880)	(3283000.000,1469000.000,4981.466)	[-3376, 2695]	[-20.256, 16.17]	[0, 0]	[0, 1]	[0, 1]	[0, 0]	0	0	0	432205
LD32791468.las	(3280000.001,1469000.001,4777.937)	(3282999.999,1471999.998,4950.466)	[-2893, 3337]	[-17.358, 20.022]	[0, 0]	[0, 1]	[0, 1]	[0, 0]	0	0	0	554092
LD32791471.las	(3280000.002,1472000.002,4870.994)	(3283000.000,1474999.997,5072.385)	[-283, 3354]	[-1.698, 20.124]	[0, 0]	[0, 1]	[0, 1]	[0, 0]	0	0	0	1040468
LD32791474.las	(3280000.001,1475000.003,4831.926)	(3282999.999,1477999.996,5016.532)	[-3375, -155]	[-20.25, -0.93]	[0, 0]	[0, 1]	[0, 1]	[0, 0]	0	0	0	997927
LD32791477.las	(3280000.001,1478000.000,4706.198)	(3282999.999,1480999.998,5091.269)	[-1027, 3376]	[-6.162, 20.256]	[0, 0]	[0, 1]	[0, 1]	[0, 0]	0	0	0	924829
LD32791480.las	(3280000.002,1481000.000,4454.496)	(3282999.999,1483999.998,11482.064)	[-3413, 3372]	[-20.478, 20.232]	[0, 0]	[0, 1]	[0, 1]	[0, 0]	0	0	0	473805
LD32791483.las	(3280000.002,1484000.000,4899.268)	(3283000.000,1486999.999,5118.812)	[-3396, 1092]	[-20.376, 6.552]	[0, 0]	[0, 1]	[0, 1]	[0, 0]	0	0	0	714841
LD32791486.las	(3280000.001,1487000.001,4405.562)	(3283000.000,1489999.998,5158.366)	[-1, 3390]	[-0.006, 20.34]	[0, 0]	[0, 1]	[0, 1]	[0, 0]	0	0	0	1082507
LD32791489.las	(3280000.001,1490000.001,5009.957)	(3283000.000,1492999.999,5109.708)	[-3410, 92]	[-20.46, 0.552]	[0, 0]	[0, 1]	[0, 1]	[0, 0]	0	0	0	1115427
LD32791492.las	(3280000.001,1493000.003,4990.869)	(3283000.000,1495999.999,5186.377)	[-1204, 3425]	[-7.224, 20.55]	[0, 0]	[0, 1]	[0, 1]	[0, 0]	0	0	0	728059
LD32791495.las	(3280000.001,1496000.001,5051.007)	(3282999.997,1498999.999,5219.743)	[-1987, 3389]	[-11.922, 20.334]	[0, 0]	[0, 1]	[0, 1]	[0, 0]	0	0	0	316491
LD32791498.las	(3280000.001,1499000.001,5069.301)	(3282999.998,1501999.999,11233.084)	[-3463, 771]	[-20.778, 4.626]	[0, 0]	[0, 1]	[0, 1]	[0, 0]	0	0	0	1083307
LD32791501.las	(3280000.001,1502000.001,4510.601)	(3283000.000,1505000.000,5251.141)	[-3442, 3438]	[-20.652, 20.628]	[0, 0]	[0, 1]	[0, 1]	[0, 0]	0	0	0	1062589
LD32791504.las	(3280000.001,1505000.002,5094.189)	(3283000.000,1507999.999,5211.354)	[-518, 3420]	[-3.108, 20.52]	[0, 0]	[0, 1]	[0, 1]	[0, 0]	0	0	0	1061075

DPH-1.3 Report on ASPRS LAS File Format (Tiled Data) - Informational - continued

File	(Xmin, Ymin, Zmin)	(Xmax, Ymax, Zmax)	Extended Scan Angle	Scan Angle Rank	Scanner Channel	Scan Direction	Edge of Flight Line	User Data	Counts for Synthetic	Key-points	Withheld	Overlap
LD32791507.las	(3280000.001,1508000.003,5164.780)	(3283000.000,1510999.999,5304.425)	[-3436, 1670]	[-20.616, 10.02]	[0, 0]	[0, 1]	[0, 1]	[0, 0]	0	0	0	459818
LD32791510.las	(3280000.001,1511000.001,5145.406)	(3283000.000,1513999.998,5315.258)	[-3475, 1551]	[-20.85, 9.306]	[0, 0]	[0, 1]	[0, 1]	[0, 0]	0	0	0	576170
LD32791513.las	(3280000.001,1514000.001,5110.721)	(3283000.000,1516999.998,5322.922)	[-467, 3456]	[-2.802, 20.736]	[0, 0]	[0, 1]	[0, 1]	[0, 0]	0	0	0	1079629
LD32791516.las	(3280000.001,1517000.000,4691.467)	(3283000.000,1520000.000,5368.001)	[-3507, -398]	[-21.042, -2.388]	[0, 0]	[0, 1]	[0, 1]	[0, 0]	0	0	0	1060743
LD32791519.las	(3280000.001,1520000.006,4692.556)	(3283000.000,1523000.000,11471.841)	[-860, 3458]	[-5.16, 20.748]	[0, 0]	[0, 1]	[0, 1]	[0, 0]	0	0	0	1000780
LD32791522.las	(3280000.002,1523000.001,5209.373)	(3282999.998,1526000.000,5310.826)	[-3412, 3471]	[-20.472, 20.826]	[0, 0]	[0, 1]	[0, 1]	[0, 0]	0	0	0	449397
LD32791525.las	(3280000.001,1526000.002,5171.702)	(3282999.999,1528999.999,5282.775)	[-3509, 1326]	[-21.054, 7.956]	[0, 0]	[0, 1]	[0, 1]	[0, 0]	0	0	0	749534
LD32791528.las	(3280000.002,1529000.003,4986.043)	(3283000.000,1531999.994,5300.498)	[-95, 3391]	[-0.57, 20.346]	[0, 0]	[0, 1]	[0, 1]	[0, 0]	0	0	0	1033701
LD32791531.las	(3280000.004,1532000.009,5174.212)	(3283000.000,1534999.999,5320.865)	[-3408, -14]	[-20.448, -0.084]	[0, 0]	[0, 1]	[0, 1]	[0, 0]	0	0	0	1087277
LD32791534.las	(3280000.001,1535000.001,5170.928)	(3283000.000,1538000.000,5251.991)	[-1239, 3357]	[-7.434, 20.142]	[0, 0]	[0, 1]	[0, 1]	[0, 0]	0	0	0	747616
LD32791537.las	(3280000.001,1538000.001,5125.397)	(3282999.998,1541000.000,5662.423)	[-3374, 3331]	[-20.244, 19.986]	[0, 0]	[0, 1]	[0, 1]	[0, 0]	0	0	0	513189
LD32791540.las	(3280000.001,1541000.001,5136.538)	(3282999.999,1543999.999,11559.475)	[-3379, 868]	[-20.274, 5.208]	[0, 0]	[0, 1]	[0, 1]	[0, 0]	0	0	0	935295
LD32791543.las	(3280000.001,1544000.002,5180.396)	(3282999.999,1546999.999,5314.501)	[237, 3345]	[1.422, 20.07]	[0, 0]	[0, 1]	[0, 1]	[0, 0]	0	0	0	1094382
LD32791546.las	(3280000.001,1547000.001,5222.818)	(3282999.998,1549999.996,5316.987)	[-3355, 316]	[-20.13, 1.896]	[0, 0]	[0, 1]	[0, 1]	[0, 0]	0	0	0	982457
LD32791549.las	(3280000.005,1550000.002,5229.035)	(3282999.999,1552999.999,5303.234)	[-1665, 3352]	[-9.99, 20.112]	[0, 0]	[0, 1]	[0, 1]	[0, 0]	0	0	0	528900
LD32791552.las	(3280000.001,1553000.000,5256.974)	(3283000.000,1555999.999,5358.264)	[-1695, 3336]	[-10.17, 20.016]	[0, 0]	[0, 1]	[0, 1]	[0, 0]	0	0	0	571722
LD32791555.las	(3280000.002,1556000.002,5207.381)	(3282999.999,1558999.999,5967.367)	[-3394, 3330]	[-20.364, 19.98]	[0, 0]	[0, 1]	[0, 1]	[0, 0]	0	0	0	1068075
LD32791558.las	(3280000.001,1559000.001,5177.545)	(3283000.000,1562000.000,6062.475)	[-3376, -448]	[-20.256, -2.688]	[0, 0]	[0, 1]	[0, 1]	[0, 0]	0	0	0	1031977
LD32791561.las	(3280000.001,1562000.001,4983.783)	(3282999.997,1564999.999,5998.367)	[-725, 3343]	[-4.35, 20.058]	[0, 0]	[0, 1]	[0, 1]	[0, 0]	0	0	0	1027101
LD32791564.las	(3280000.001,1565000.000,5251.922)	(3282999.998,1567999.998,5343.969)	[-3345, 1825]	[-20.07, 10.95]	[0, 0]	[0, 1]	[0, 1]	[0, 0]	0	0	0	474996
LD32791567.las	(3280000.003,1568000.000,5263.323)	(3282999.999,1570999.998,5645.651)	[-3326, 1486]	[-19.956, 8.916]	[0, 0]	[0, 1]	[0, 1]	[0, 0]	0	0	0	668374
LD32791570.las	(3280000.001,1571000.000,5278.155)	(3283000.000,1574000.000,6075.900)	[-81, 3324]	[-0.486, 19.944]	[0, 0]	[0, 1]	[0, 1]	[0, 0]	0	0	0	973298
LD32791573.las	(3280000.001,1574000.001,4779.301)	(3283000.000,1577000.000,5637.836)	[-3342, -2]	[-20.052, -0.012]	[0, 0]	[0, 1]	[0, 1]	[0, 0]	0	0	0	1076017
LD32791576.las	(3280000.001,1577000.001,4961.237)	(3283000.000,1579999.999,5384.468)	[-991, 3309]	[-5.946, 19.854]	[0, 0]	[0, 1]	[0, 1]	[0, 0]	0	0	0	800635
LD32791579.las	(3280000.003,1580000.000,5339.907)	(3282999.999,1582999.999,5388.749)	[-2056, 3356]	[-12.336, 20.136]	[0, 0]	[0, 1]	[0, 1]	[0, 0]	0	0	0	350157
LD32791582.las	(3280000.002,1583000.000,5198.031)	(3282999.999,1585999.999,7345.674)	[-3328, 3344]	[-19.968, 20.064]	[0, 0]	[0, 1]	[0, 1]	[0, 0]	0	0	0	918659
LD32791585.las	(3280000.001,1586000.000,5383.920)	(3282999.999,1589000.000,7402.147)	[-3415, -278]	[-20.49, -1.668]	[0, 0]	[0, 1]	[0, 1]	[0, 0]	0	0	0	1041035
LD32791588.las	(3280000.002,1589000.003,5383.956)	(3283000.000,1592000.000,7419.585)	[-361, 3278]	[-2.166, 19.668]	[0, 0]	[0, 1]	[0, 1]	[0, 0]	0	0	0	966821
LD32791591.las	(3280000.001,1592000.004,5371.459)	(3283000.000,1595000.000,5511.574)	[-3309, 1478]	[-19.854, 8.868]	[0, 0]	[0, 1]	[0, 1]	[0, 0]	0	0	0	527685
LD32791594.las	(3280000.003,1595000.001,4920.115)	(3283000.000,1597999.996,5463.936)	[-3332, 1709]	[-19.992, 10.254]	[0, 0]	[0, 1]	[0, 1]	[0, 0]	0	0	0	488352
LD32791597.las	(3280000.001,1598000.002,5402.276)	(3283000.000,1600999.998,5557.305)	[-568, 3290]	[-3.408, 19.74]	[0, 0]	[0, 1]	[0, 1]	[0, 0]	0	0	0	967784
LD32791600.las	(3280000.001,1601000.000,5512.938)	(3283000.000,1603999.999,5570.675)	[-3360, -345]	[-20.16, -2.07]	[0, 0]	[0, 1]	[0, 1]	[0, 0]	0	0	0	1061269
LD32791603.las	(3280000.001,1604000.001,5522.105)	(3283000.000,1607000.000,5606.475)	[-510, 3336]	[-3.06, 20.016]	[0, 0]	[0, 1]	[0, 1]	[0, 0]	0	0	0	882805
LD32791606.las	(3280000.003,1607000.001,5483.293)	(3282999.998,1609728.674,5638.552)	[-3333, 1854]	[-19.998, 11.124]	[0, 0]	[0, 1]	[0, 1]	[0, 0]	0	0	0	158853
LD32821396.las	(3283000.001,1397000.000,4624.043)	(3286000.000,1399999.997,4907.641)	[-2356, 3345]	[-14.136, 20.07]	[0, 0]	[0, 1]	[0, 1]	[0, 0]	0	0	0	363432
LD32821399.las	(3283000.001,1400000.000,4595.975)	(3285999.999,1402999.999,6587.300)	[-3358, 3372]	[-20.148, 20.232]	[0, 0]	[0, 1]	[0, 1]	[0, 0]	0	0	0	994408
LD32821402.las	(3283000.001,1403000.001,4608.154)	(3285999.998,1406000.000,6564.032)	[335, 3442]	[2.01, 20.652]	[0, 0]	[0, 1]	[0, 1]	[0, 0]	0	0	0	1062380
LD32821405.las	(3283000.002,1406000.001,4158.328)	(3286000.000,1408999.997,5187.969)	[-3482, 423]	[-20.892, 2.538]	[0, 0]	[0, 1]	[0, 1]	[0, 0]	0	0	0	1161069
LD32821408.las	(3283000.001,1409000.002,4151.166)	(3285999.999,1411999.999,4704.518)	[-3360, 3304]	[-20.16, 19.824]	[0, 0]	[0, 1]	[0, 1]	[0, 0]	0	0	0	1017186
LD32821411.las	(3283000.001,1412000.000,4410.428)	(3286000.000,1414999.999,6601.758)	[-2694, 3302]	[-16.164, 19.812]	[0, 0]	[0, 1]	[0, 1]	[0, 0]	0	0	0	1911690
LD32821414.las	(3283000.003,1415000.000,4024.067)	(3286000.000,1417999.998,11019.840)	[-3377, 3339]	[-20.262, 20.034]	[0, 0]	[0, 1]	[0, 1]	[0, 0]	0	0	0	1841159
LD32821417.las	(3283000.001,1418000.001,4180.828)	(3286000.000,1420999.998,4940.758)	[379, 3346]	[2.274, 20.076]	[0, 0]	[0, 1]	[0, 1]	[0, 0]	0	0	0	1084463
LD32821420.las	(3283000.001,1421000.002,4183.309)	(3285999.997,1423999.997,10867.672)	[-3376, 3334]	[-20.256, 20.004]	[0, 0]	[0, 1]	[0, 1]	[0, 0]	0	0	0	1007269
LD32821423.las	(3283000.003,1424000.003,4186.494)	(3286000.000,1426999.999,11111.018)	[-3354, 3314]	[-20.124, 19.884]	[0, 0]	[0, 1]	[0, 1]	[0, 0]	0	0	0	368000
LD32821426.las	(3283000.002,1427000.000,4456.845)	(3285999.999,1429999.996,11159.712)	[-3332, 3330]	[-19.992, 19.98]	[0, 0]	[0, 1]	[0, 1]	[0, 0]	0	0	0	664717
LD32821429.las	(3283000.001,1430000.000,4110.497)	(3285999.999,1432999.994,5008.950)	[-3347, 3322]	[-20.082, 19.932]	[0, 0]	[0, 1]	[0, 1]	[0, 0]	0	0	0	900887
LD32821432.las	(3283000.002,1433000.004,4708.524)	(3286000.000,1435999.998,4969.170)	[-3356, 46]	[-20.136, 0.276]	[0, 0]	[0, 1]	[0, 1]	[0, 0]	0	0	0	1106855
LD32821435.las	(3283000.001,1436000.001,4744.351)	(3286000.000,1439000.000,4801.185)	[-1046, 3323]	[-6.276, 19.938]	[0, 0]	[0, 1]	[0, 1]	[0, 0]	0	0	0	747275
LD32821438.las	(3283000.001,1439000.002,4754.400)	(3285999.993,1442000.000,4820.650)	[-3338, 3326]	[-20.028, 19.956]	[0, 0]	[0, 1]	[0, 1]	[0, 0]	0	0	0	252003

DPH-1.3 Report on ASPRS LAS File Format (Tiled Data) - Informational - continued

File	(Xmin, Ymin, Zmin)	(Xmax, Ymax, Zmax)	Extended Scan Angle	Scan Angle Rank	Scanner Channel	Scan Direction	Edge of Flight Line	User Data	Counts for Synthetic	Key-points	Withheld	Overlap
LD32821441.las	(3283000.002,1442000.001,4747.694)	(3285999.999,1444999.999,4896.404)	[-3352, 876]	[-20.112, 5.256]	[0, 0]	[0, 1]	[0, 1]	[0, 0]	0	0	0	958152
LD32821444.las	(3283000.001,1445000.004,4742.451)	(3285999.999,1447999.997,4809.429)	[123, 3319]	[0.738, 19.914]	[0, 0]	[0, 1]	[0, 1]	[0, 0]	0	0	0	1052660
LD32821447.las	(3283000.002,1448000.001,4768.114)	(3285999.999,1450999.999,4821.634)	[-3341, 226]	[-20.046, 1.356]	[0, 0]	[0, 1]	[0, 1]	[0, 0]	0	0	0	1074750
LD32821450.las	(3283000.004,1451000.001,4789.689)	(3286000.000,1453999.999,4844.528)	[-1345, 3296]	[-8.07, 19.776]	[0, 0]	[0, 1]	[0, 1]	[0, 0]	0	0	0	665015
LD32821453.las	(3283000.001,1454000.001,4800.610)	(3286000.000,1456999.995,11426.591)	[-3323, 3306]	[-19.938, 19.836]	[0, 0]	[0, 1]	[0, 1]	[0, 0]	0	0	0	385571
LD32821456.las	(3283000.001,1457000.002,4824.288)	(3286000.000,1459999.999,4900.072)	[-3361, 654]	[-20.166, 3.924]	[0, 0]	[0, 1]	[0, 1]	[0, 0]	0	0	0	1049541
LD32821459.las	(3283000.002,1460000.001,4845.525)	(3285999.996,1462999.998,4943.327)	[511, 3339]	[3.066, 20.034]	[0, 0]	[0, 1]	[0, 1]	[0, 0]	0	0	0	1069831
LD32821462.las	(3283000.001,1463000.001,4830.525)	(3285999.999,1465999.995,4926.867)	[-3395, 596]	[-20.37, 3.576]	[0, 0]	[0, 1]	[0, 1]	[0, 0]	0	0	0	1095491
LD32821465.las	(3283000.001,1466000.000,4838.822)	(3285999.997,1469000.000,5200.580)	[-3373, 2613]	[-20.238, 15.678]	[0, 0]	[0, 1]	[0, 1]	[0, 0]	0	0	0	392377
LD32821468.las	(3283000.001,1469000.001,4307.990)	(3285999.998,1471999.999,4970.236)	[-2936, 3365]	[-17.616, 20.19]	[0, 0]	[0, 1]	[0, 1]	[0, 0]	0	0	0	575272
LD32821471.las	(3283000.001,1472000.001,4633.924)	(3286000.000,1475000.000,5219.386)	[-153, 3337]	[-0.918, 20.022]	[0, 0]	[0, 1]	[0, 1]	[0, 0]	0	0	0	1036705
LD32821474.las	(3283000.001,1475000.005,4543.446)	(3286000.000,1477999.999,5623.089)	[-3393, -133]	[-20.358, -0.798]	[0, 0]	[0, 1]	[0, 1]	[0, 0]	0	0	0	1057564
LD32821477.las	(3283000.001,1478000.002,4493.711)	(3286000.000,1480999.998,5110.682)	[-1032, 3379]	[-6.192, 20.274]	[0, 0]	[0, 1]	[0, 1]	[0, 0]	0	0	0	871444
LD32821480.las	(3283000.003,1481000.000,4894.101)	(3286000.000,1483999.999,5112.293)	[-3403, 3375]	[-20.418, 20.25]	[0, 0]	[0, 1]	[0, 1]	[0, 0]	0	0	0	470018
LD32821483.las	(3283000.001,1484000.001,4480.076)	(3285999.999,1486999.995,5206.961)	[-3394, 1070]	[-20.364, 6.42]	[0, 0]	[0, 1]	[0, 1]	[0, 0]	0	0	0	747886
LD32821486.las	(3283000.001,1487000.005,4783.763)	(3286000.000,1489999.996,5156.446)	[94, 3407]	[0.564, 20.442]	[0, 0]	[0, 1]	[0, 1]	[0, 0]	0	0	0	1044284
LD32821489.las	(3283000.004,1490000.001,4502.389)	(3285999.999,1492999.998,11466.539)	[-3441, 3385]	[-20.646, 20.31]	[0, 0]	[0, 1]	[0, 1]	[0, 0]	0	0	0	1072717
LD32821492.las	(3283000.005,1493000.005,4786.651)	(3285999.998,1495999.999,5227.352)	[-1300, 3391]	[-7.8, 20.346]	[0, 0]	[0, 1]	[0, 1]	[0, 0]	0	0	0	681836
LD32821495.las	(3283000.001,1496000.000,4499.870)	(3285999.998,1498999.999,5195.679)	[-1912, 3406]	[-11.472, 20.436]	[0, 0]	[0, 1]	[0, 1]	[0, 0]	0	0	0	331610
LD32821498.las	(3283000.001,1499000.001,4606.700)	(3286000.000,1501999.999,11347.330)	[-3438, 3371]	[-20.628, 20.226]	[0, 0]	[0, 1]	[0, 1]	[0, 0]	0	0	0	1063635
LD32821501.las	(3283000.002,1502000.001,5063.618)	(3285999.999,1504999.999,5257.522)	[-3443, 3417]	[-20.658, 20.502]	[0, 0]	[0, 1]	[0, 1]	[0, 0]	0	0	0	930689
LD32821504.las	(3283000.001,1505000.002,5101.529)	(3285999.999,1507999.999,5224.002)	[-594, 3424]	[-3.564, 20.544]	[0, 0]	[0, 1]	[0, 1]	[0, 0]	0	0	0	1059460
LD32821507.las	(3283000.001,1508000.001,5057.149)	(3286000.000,1511000.000,5260.859)	[-3436, 1677]	[-20.616, 10.062]	[0, 0]	[0, 1]	[0, 1]	[0, 0]	0	0	0	443260
LD32821510.las	(3283000.001,1511000.001,4630.388)	(3285999.994,1513999.999,5249.376)	[-3475, 1427]	[-20.85, 8.562]	[0, 0]	[0, 1]	[0, 1]	[0, 0]	0	0	0	580561
LD32821513.las	(3283000.001,1514000.005,4957.408)	(3286000.000,1516999.997,5279.232)	[-396, 3439]	[-2.376, 20.634]	[0, 0]	[0, 1]	[0, 1]	[0, 0]	0	0	0	1116369
LD32821516.las	(3283000.002,1517000.000,5087.601)	(3285999.998,1519999.998,5504.339)	[-3508, -350]	[-21.048, -2.1]	[0, 0]	[0, 1]	[0, 1]	[0, 0]	0	0	0	1029572
LD32821519.las	(3283000.001,1520000.006,5145.584)	(3286000.000,1523000.000,5409.379)	[-905, 3434]	[-5.43, 20.604]	[0, 0]	[0, 1]	[0, 1]	[0, 0]	0	0	0	976582
LD32821522.las	(3283000.001,1523000.001,5202.204)	(3286000.000,1526000.000,5278.129)	[-3408, 3455]	[-20.448, 20.73]	[0, 0]	[0, 1]	[0, 1]	[0, 0]	0	0	0	364009
LD32821525.las	(3283000.003,1526000.003,5165.826)	(3286000.000,1528999.998,5272.148)	[-3443, 1175]	[-20.658, 7.05]	[0, 0]	[0, 1]	[0, 1]	[0, 0]	0	0	0	764090
LD32821528.las	(3283000.001,1529000.001,5113.746)	(3286000.000,1531999.999,5330.819)	[-13, 3381]	[-0.078, 20.286]	[0, 0]	[0, 1]	[0, 1]	[0, 0]	0	0	0	1072419
LD32821531.las	(3283000.002,1532000.002,5146.512)	(3286000.000,1534999.995,5296.485)	[-3429, 64]	[-20.574, 0.384]	[0, 0]	[0, 1]	[0, 1]	[0, 0]	0	0	0	982724
LD32821534.las	(3283000.001,1535000.000,5104.740)	(3285999.999,1538000.000,5229.429)	[-1371, 3324]	[-8.226, 19.944]	[0, 0]	[0, 1]	[0, 1]	[0, 0]	0	0	0	672744
LD32821537.las	(3283000.001,1538000.001,5111.063)	(3285999.998,1540999.999,5212.417)	[-1960, 3299]	[-11.76, 19.794]	[0, 0]	[0, 1]	[0, 1]	[0, 0]	0	0	0	369683
LD32821540.las	(3283000.001,1541000.003,5142.867)	(3285999.994,1544000.000,11761.436)	[-3360, 797]	[-20.16, 4.782]	[0, 0]	[0, 1]	[0, 1]	[0, 0]	0	0	0	1060117
LD32821543.las	(3283000.001,1544000.001,5193.087)	(3285999.999,1546999.999,5282.791)	[317, 3354]	[1.902, 20.124]	[0, 0]	[0, 1]	[0, 1]	[0, 0]	0	0	0	1027124
LD32821546.las	(3283000.002,1547000.005,5207.043)	(3285999.998,1549999.998,5376.531)	[-3379, 423]	[-20.274, 2.538]	[0, 0]	[0, 1]	[0, 1]	[0, 0]	0	0	0	934364
LD32821549.las	(3283000.001,1550000.001,5229.839)	(3285999.996,1552999.999,5293.920)	[-1652, 3373]	[-9.912, 20.238]	[0, 0]	[0, 1]	[0, 1]	[0, 0]	0	0	0	505010
LD32821552.las	(3283000.002,1553000.000,5242.693)	(3285999.999,1556000.000,5291.108)	[-1559, 3333]	[-9.354, 19.998]	[0, 0]	[0, 1]	[0, 1]	[0, 0]	0	0	0	469840
LD32821555.las	(3283000.002,1556000.001,5141.722)	(3285999.999,1558999.999,5821.504)	[-3414, 3325]	[-20.484, 19.95]	[0, 0]	[0, 1]	[0, 1]	[0, 0]	0	0	0	1105792
LD32821558.las	(3283000.001,1559000.001,4881.677)	(3286000.000,1561999.999,5683.420)	[-3375, -440]	[-20.25, -2.64]	[0, 0]	[0, 1]	[0, 1]	[0, 0]	0	0	0	994030
LD32821561.las	(3283000.001,1562000.003,5119.629)	(3285999.999,1564999.998,5841.691)	[-720, 3322]	[-4.32, 19.932]	[0, 0]	[0, 1]	[0, 1]	[0, 0]	0	0	0	953796
LD32821564.las	(3283000.001,1565000.003,4710.233)	(3285999.998,1567999.999,5633.112)	[-3325, 1931]	[-19.95, 11.586]	[0, 0]	[0, 1]	[0, 1]	[0, 0]	0	0	0	493676
LD32821567.las	(3283000.001,1568000.000,4555.280)	(3285999.997,1570999.998,6071.166)	[-3325, 1463]	[-19.95, 8.778]	[0, 0]	[0, 1]	[0, 1]	[0, 0]	0	0	0	685951
LD32821570.las	(3283000.003,1571000.003,4986.411)	(3286000.000,1573999.998,5575.648)	[-1, 3329]	[-0.006, 19.974]	[0, 0]	[0, 1]	[0, 1]	[0, 0]	0	0	0	921894
LD32821573.las	(3283000.001,1574000.002,5294.028)	(3285999.999,1577000.000,5364.848)	[-3342, 58]	[-20.052, 0.348]	[0, 0]	[0, 1]	[0, 1]	[0, 0]	0	0	0	1096964
LD32821576.las	(3283000.004,1577000.001,5326.292)	(3285999.999,1579999.998,5389.182)	[-1053, 3289]	[-6.318, 19.734]	[0, 0]	[0, 1]	[0, 1]	[0, 0]	0	0	0	798539
LD32821579.las	(3283000.003,1580000.000,5321.528)	(3285999.998,1582999.999,5390.271)	[-2058, 3273]	[-12.348, 19.638]	[0, 0]	[0, 1]	[0, 1]	[0, 0]	0	0	0	219132
LD32821582.las	(3283000.002,1583000.000,5326.640)	(3286000.000,1585999.998,5547.571)	[-3309, 3287]	[-19.854, 19.722]	[0, 0]	[0, 1]	[0, 1]	[0, 0]	0	0	0	1031418
LD32821585.las	(3283000.001,1586000.006,5345.790)	(3285999.999,1589000.000,7383.761)	[-3348, -362]	[-20.088, -2.172]	[0, 0]	[0, 1]	[0, 1]	[0, 0]	0	0	0	999519

DPH-1.3 Report on ASPRS LAS File Format (Tiled Data) - Informational - continued

File	(Xmin, Ymin, Zmin)	(Xmax, Ymax, Zmax)	Extended Scan Angle	Scan Angle Rank	Scanner Channel	Scan Direction	Edge of Flight Line	User Data	Counts for Synthetic	Key-points	Withheld	Overlap
LD32821588.las	(3283000.001,1589000.004,5342.007)	(3286000.000,1592000.000,7411.849)	[-409, 3273]	[-2.454, 19.638]	[0, 0]	[0, 1]	[0, 1]	[0, 0]	0	0	0	995317
LD32821591.las	(3283000.001,1592000.001,5348.536)	(3286000.000,1595000.000,5784.441)	[-3324, 1496]	[-19.944, 8.976]	[0, 0]	[0, 1]	[0, 1]	[0, 0]	0	0	0	554959
LD32821594.las	(3283000.003,1595000.001,5366.072)	(3285999.999,1597999.999,6193.702)	[-3328, 1627]	[-19.968, 9.762]	[0, 0]	[0, 1]	[0, 1]	[0, 0]	0	0	0	506572
LD32821597.las	(3283000.001,1598000.000,5425.960)	(3286000.000,1600999.999,5561.790)	[-535, 3313]	[-3.21, 19.878]	[0, 0]	[0, 1]	[0, 1]	[0, 0]	0	0	0	1069827
LD32821600.las	(3283000.001,1601000.001,5524.474)	(3285999.999,1603999.999,5561.387)	[-3359, -496]	[-20.154, -2.976]	[0, 0]	[0, 1]	[0, 1]	[0, 0]	0	0	0	1107660
LD32821603.las	(3283000.002,1604000.002,5443.847)	(3286000.000,1607000.000,5576.606)	[-674, 3354]	[-4.044, 20.124]	[0, 0]	[0, 1]	[0, 1]	[0, 0]	0	0	0	986743
LD32821606.las	(3283000.002,1607000.002,5437.919)	(3285999.997,1609757.777,5523.480)	[-3356, 1871]	[-20.136, 11.226]	[0, 0]	[0, 1]	[0, 1]	[0, 0]	0	0	0	38428
LD32851396.las	(3286000.002,1397000.000,4508.692)	(3288999.998,1399999.998,4787.546)	[-2437, 3357]	[-14.622, 20.142]	[0, 0]	[0, 1]	[0, 1]	[0, 0]	0	0	0	365326
LD32851399.las	(3286000.001,1400000.003,4617.258)	(3288999.999,1403000.000,6587.611)	[-3361, 3404]	[-20.166, 20.424]	[0, 0]	[0, 1]	[0, 1]	[0, 0]	0	0	0	1009786
LD32851402.las	(3286000.001,1403000.004,4639.758)	(3288999.998,1406000.000,4774.055)	[425, 3442]	[2.55, 20.652]	[0, 0]	[0, 1]	[0, 1]	[0, 0]	0	0	0	1099393
LD32851405.las	(3286000.002,1406000.004,4610.558)	(3288999.999,1408999.998,5270.275)	[-3498, 437]	[-20.988, 2.622]	[0, 0]	[0, 1]	[0, 1]	[0, 0]	0	0	0	1166579
LD32851408.las	(3286000.003,1409000.001,4642.563)	(3288999.995,1411999.998,5420.918)	[-1569, 3299]	[-9.414, 19.794]	[0, 0]	[0, 1]	[0, 1]	[0, 0]	0	0	0	538726
LD32851411.las	(3286000.001,1412000.000,4642.681)	(3288999.999,1414999.997,4744.331)	[-1653, 3317]	[-9.918, 19.902]	[0, 0]	[0, 1]	[0, 1]	[0, 0]	0	0	0	446732
LD32851414.las	(3286000.002,1415000.001,4142.656)	(3288999.999,1417999.999,11053.833)	[-3376, 3321]	[-20.256, 19.926]	[0, 0]	[0, 1]	[0, 1]	[0, 0]	0	0	0	1037876
LD32851417.las	(3286000.001,1418000.005,4220.156)	(3288999.996,1421000.000,4982.648)	[267, 3348]	[1.602, 20.088]	[0, 0]	[0, 1]	[0, 1]	[0, 0]	0	0	0	1068932
LD32851420.las	(3286000.005,1421000.001,4243.292)	(3288999.998,1423999.999,11058.629)	[-3378, 3326]	[-20.268, 19.956]	[0, 0]	[0, 1]	[0, 1]	[0, 0]	0	0	0	1014536
LD32851423.las	(3286000.001,1424000.001,4140.645)	(3288999.999,1426999.999,11057.629)	[-3378, 3313]	[-20.268, 19.878]	[0, 0]	[0, 1]	[0, 1]	[0, 0]	0	0	0	321696
LD32851426.las	(3286000.001,1427000.000,4091.094)	(3288999.998,1429999.999,11090.893)	[-1183, 3349]	[-7.098, 20.094]	[0, 0]	[0, 1]	[0, 1]	[0, 0]	0	0	0	650334
LD32851429.las	(3286000.002,1430000.000,4446.835)	(3288999.998,1432999.999,4983.714)	[-3325, 3307]	[-19.95, 19.842]	[0, 0]	[0, 1]	[0, 1]	[0, 0]	0	0	0	1102824
LD32851432.las	(3286000.003,1433000.000,4707.038)	(3288999.999,1436000.000,4781.503)	[-3341, 43]	[-20.046, 0.258]	[0, 0]	[0, 1]	[0, 1]	[0, 0]	0	0	0	1094217
LD32851435.las	(3286000.002,1436000.001,4721.493)	(3288999.999,1439000.000,4978.212)	[-1103, 3325]	[-6.618, 19.95]	[0, 0]	[0, 1]	[0, 1]	[0, 0]	0	0	0	728374
LD32851438.las	(3286000.002,1439000.001,4319.135)	(3288999.999,1442000.000,4789.433)	[-3328, 3320]	[-19.968, 19.92]	[0, 0]	[0, 1]	[0, 1]	[0, 0]	0	0	0	295613
LD32851441.las	(3286000.002,1442000.001,4227.249)	(3289000.000,1445000.000,4968.405)	[-3352, 830]	[-20.112, 4.98]	[0, 0]	[0, 1]	[0, 1]	[0, 0]	0	0	0	1079883
LD32851444.las	(3286000.001,1445000.001,4746.864)	(3288999.999,1447999.998,4814.032)	[228, 3310]	[1.368, 19.86]	[0, 0]	[0, 1]	[0, 1]	[0, 0]	0	0	0	1077959
LD32851447.las	(3286000.002,1448000.000,4777.973)	(3288999.997,1450999.997,4831.749)	[-3342, 323]	[-20.052, 1.938]	[0, 0]	[0, 1]	[0, 1]	[0, 0]	0	0	0	1032619
LD32851450.las	(3286000.001,1451000.001,4789.469)	(3288999.999,1453999.998,4835.935)	[-1513, 3311]	[-9.078, 19.866]	[0, 0]	[0, 1]	[0, 1]	[0, 0]	0	0	0	594214
LD32851453.las	(3286000.001,1454000.001,4808.042)	(3288999.996,1457000.000,4861.831)	[-1712, 3319]	[-10.272, 19.914]	[0, 0]	[0, 1]	[0, 1]	[0, 0]	0	0	0	417379
LD32851456.las	(3286000.001,1457000.003,4661.129)	(3288999.999,1459999.997,5132.575)	[-3354, 632]	[-20.124, 3.792]	[0, 0]	[0, 1]	[0, 1]	[0, 0]	0	0	0	1107818
LD32851459.las	(3286000.001,1460000.001,4808.767)	(3288999.999,1462999.999,4915.292)	[501, 3338]	[3.006, 20.028]	[0, 0]	[0, 1]	[0, 1]	[0, 0]	0	0	0	1037053
LD32851462.las	(3286000.001,1463000.001,4629.991)	(3288999.999,1465999.997,4933.947)	[-3394, 620]	[-20.364, 3.72]	[0, 0]	[0, 1]	[0, 1]	[0, 0]	0	0	0	1135072
LD32851465.las	(3286000.002,1466000.001,4898.035)	(3288999.999,1469000.000,4956.742)	[-3358, 2538]	[-20.148, 15.228]	[0, 0]	[0, 1]	[0, 1]	[0, 0]	0	0	0	368057
LD32851468.las	(3286000.002,1469000.001,4906.759)	(3288999.999,1471999.999,4972.782)	[-2965, 3372]	[-17.79, 20.232]	[0, 0]	[0, 1]	[0, 1]	[0, 0]	0	0	0	636934
LD32851471.las	(3286000.001,1472000.001,4817.999)	(3288999.999,1475000.000,5324.058)	[-167, 3344]	[-1.002, 20.064]	[0, 0]	[0, 1]	[0, 1]	[0, 0]	0	0	0	1017145
LD32851474.las	(3286000.001,1475000.004,4942.523)	(3288999.998,1477999.995,5257.699)	[-3414, -142]	[-20.484, -0.852]	[0, 0]	[0, 1]	[0, 1]	[0, 0]	0	0	0	1022052
LD32851477.las	(3286000.001,1478000.002,4858.950)	(3288999.999,1480999.999,5032.811)	[-1012, 3357]	[-6.072, 20.142]	[0, 0]	[0, 1]	[0, 1]	[0, 0]	0	0	0	844117
LD32851480.las	(3286000.001,1481000.000,4534.778)	(3288999.999,1483999.999,5263.733)	[-3398, 3356]	[-20.388, 20.136]	[0, 0]	[0, 1]	[0, 1]	[0, 0]	0	0	0	380988
LD32851483.las	(3286000.001,1484000.000,4288.321)	(3288999.998,1486999.999,5141.971)	[-3374, 963]	[-20.244, 5.778]	[0, 0]	[0, 1]	[0, 1]	[0, 0]	0	0	0	806594
LD32851486.las	(3286000.001,1487000.005,4897.060)	(3288999.999,1489999.998,5097.585)	[183, 3378]	[1.098, 20.268]	[0, 0]	[0, 1]	[0, 1]	[0, 0]	0	0	0	1049943
LD32851489.las	(3286000.001,1490000.001,4537.452)	(3288999.999,1493000.000,5207.385)	[-3424, 228]	[-20.544, 1.368]	[0, 0]	[0, 1]	[0, 1]	[0, 0]	0	0	0	1055943
LD32851492.las	(3286000.004,1493000.001,4498.485)	(3288999.999,1495999.999,5149.327)	[-1360, 3390]	[-8.16, 20.34]	[0, 0]	[0, 1]	[0, 1]	[0, 0]	0	0	0	689218
LD32851495.las	(3286000.001,1496000.000,4543.098)	(3288999.998,1498999.998,5147.467)	[-1873, 3391]	[-11.238, 20.346]	[0, 0]	[0, 1]	[0, 1]	[0, 0]	0	0	0	383458
LD32851498.las	(3286000.001,1499000.005,4902.480)	(3288999.999,1501999.999,11350.532)	[-3462, 624]	[-20.772, 3.744]	[0, 0]	[0, 1]	[0, 1]	[0, 0]	0	0	0	1087777
LD32851501.las	(3286000.001,1502000.001,4410.145)	(3288999.998,1505000.000,5244.652)	[-3443, 3412]	[-20.658, 20.472]	[0, 0]	[0, 1]	[0, 1]	[0, 0]	0	0	0	1036768
LD32851504.las	(3286000.003,1505000.003,5109.790)	(3288999.998,1507999.999,5372.643)	[-703, 3426]	[-4.218, 20.556]	[0, 0]	[0, 1]	[0, 1]	[0, 0]	0	0	0	1124080
LD32851507.las	(3286000.003,1508000.002,4978.205)	(3288999.999,1510999.999,11368.242)	[-3444, 3409]	[-20.664, 20.454]	[0, 0]	[0, 1]	[0, 1]	[0, 0]	0	0	0	419293
LD32851510.las	(3286000.003,1511000.002,5106.975)	(3288999.993,1513999.996,5239.596)	[-3458, 1429]	[-20.748, 8.574]	[0, 0]	[0, 1]	[0, 1]	[0, 0]	0	0	0	578225
LD32851513.las	(3286000.001,1514000.000,5088.737)	(3288999.997,1516999.998,5316.797)	[-350, 3421]	[-2.1, 20.526]	[0, 0]	[0, 1]	[0, 1]	[0, 0]	0	0	0	1029858
LD32851516.las	(3286000.004,1517000.001,4708.885)	(3288999.997,1519999.999,5363.185)	[-3458, -314]	[-20.748, -1.884]	[0, 0]	[0, 1]	[0, 1]	[0, 0]	0	0	0	1005555
LD32851519.las	(3286000.001,1520000.003,5180.990)	(3288999.999,1523000.000,5493.814)	[-996, 3409]	[-5.976, 20.454]	[0, 0]	[0, 1]	[0, 1]	[0, 0]	0	0	0	939127

DPH-1.3 Report on ASPRS LAS File Format (Tiled Data) - Informational - continued

File	(Xmin, Ymin, Zmin)	(Xmax, Ymax, Zmax)	Extended Scan Angle	Scan Angle Rank	Scanner Channel	Scan Direction	Edge of Flight Line	User Data	Counts for Synthetic	Key-points	Withheld	Overlap
LD32851522.las	(3286000.001,1523000.001,5148.290)	(3288999.999,1526000.000,5264.113)	[-3393, 3407]	[-20.358, 20.442]	[0, 0]	[0, 1]	[0, 1]	[0, 0]	0	0	0	317851
LD32851525.las	(3286000.001,1526000.001,5137.276)	(3288999.999,1528999.998,5276.187)	[-3444, 1029]	[-20.664, 6.174]	[0, 0]	[0, 1]	[0, 1]	[0, 0]	0	0	0	865204
LD32851528.las	(3286000.001,1529000.002,5099.993)	(3288999.999,1531999.999,5230.236)	[34, 3392]	[0.204, 20.352]	[0, 0]	[0, 1]	[0, 1]	[0, 0]	0	0	0	1082573
LD32851531.las	(3286000.002,1532000.002,5091.706)	(3288999.999,1534999.999,5519.959)	[-3429, 98]	[-20.574, 0.588]	[0, 0]	[0, 1]	[0, 1]	[0, 0]	0	0	0	983120
LD32851534.las	(3286000.001,1535000.001,5091.811)	(3288999.999,1538000.000,5198.756)	[-1392, 3305]	[-8.352, 19.83]	[0, 0]	[0, 1]	[0, 1]	[0, 0]	0	0	0	684172
LD32851537.las	(3286000.004,1538000.001,5128.605)	(3288999.994,1540999.999,5283.175)	[-1903, 3307]	[-11.418, 19.842]	[0, 0]	[0, 1]	[0, 1]	[0, 0]	0	0	0	435183
LD32851540.las	(3286000.001,1541000.001,5174.707)	(3288999.998,1544000.000,5275.081)	[-3360, 690]	[-20.16, 4.14]	[0, 0]	[0, 1]	[0, 1]	[0, 0]	0	0	0	1040558
LD32851543.las	(3286000.002,1544000.002,5179.146)	(3288999.999,1546999.995,5245.738)	[423, 3340]	[2.538, 20.04]	[0, 0]	[0, 1]	[0, 1]	[0, 0]	0	0	0	1104251
LD32851546.las	(3286000.002,1547000.001,5200.462)	(3288999.998,1549999.999,5436.613)	[-3372, 534]	[-20.232, 3.204]	[0, 0]	[0, 1]	[0, 1]	[0, 0]	0	0	0	1141114
LD32851549.las	(3286000.002,1550000.000,5208.602)	(3288999.997,1552999.999,5265.226)	[-1553, 3346]	[-9.318, 20.076]	[0, 0]	[0, 1]	[0, 1]	[0, 0]	0	0	0	494360
LD32851552.las	(3286000.006,1553000.000,5207.677)	(3288999.999,1555999.999,5279.061)	[-1468, 3324]	[-8.808, 19.944]	[0, 0]	[0, 1]	[0, 1]	[0, 0]	0	0	0	523654
LD32851555.las	(3286000.001,1556000.001,4785.607)	(3288999.999,1559000.000,5811.901)	[-3392, 3323]	[-20.352, 19.938]	[0, 0]	[0, 1]	[0, 1]	[0, 0]	0	0	0	1114832
LD32851558.las	(3286000.002,1559000.004,5020.433)	(3288999.998,1562000.000,5795.221)	[-3342, -381]	[-20.052, -2.286]	[0, 0]	[0, 1]	[0, 1]	[0, 0]	0	0	0	1066432
LD32851561.las	(3286000.002,1562000.001,4848.599)	(3288999.998,1564999.998,5708.624)	[-724, 3294]	[-4.344, 19.764]	[0, 0]	[0, 1]	[0, 1]	[0, 0]	0	0	0	970151
LD32851564.las	(3286000.001,1565000.000,5232.457)	(3288999.994,1567999.999,5328.126)	[-3343, 1995]	[-20.058, 11.97]	[0, 0]	[0, 1]	[0, 1]	[0, 0]	0	0	0	418347
LD32851567.las	(3286000.001,1568000.000,5255.344)	(3288999.999,1570999.996,5314.651)	[-3343, 1371]	[-20.058, 8.226]	[0, 0]	[0, 1]	[0, 1]	[0, 0]	0	0	0	720591
LD32851570.las	(3286000.001,1571000.000,5265.462)	(3288999.999,1574000.000,5320.678)	[59, 3322]	[0.354, 19.932]	[0, 0]	[0, 1]	[0, 1]	[0, 0]	0	0	0	929966
LD32851573.las	(3286000.002,1574000.001,5285.541)	(3288999.998,1577000.000,5357.273)	[-3344, 94]	[-20.064, 0.564]	[0, 0]	[0, 1]	[0, 1]	[0, 0]	0	0	0	1041326
LD32851576.las	(3286000.001,1577000.001,4657.494)	(3288999.996,1579999.999,5708.591)	[-1168, 3274]	[-7.008, 19.644]	[0, 0]	[0, 1]	[0, 1]	[0, 0]	0	0	0	734788
LD32851579.las	(3286000.002,1580000.001,5282.709)	(3288999.999,1582999.996,5360.232)	[-2032, 3290]	[-12.192, 19.74]	[0, 0]	[0, 1]	[0, 1]	[0, 0]	0	0	0	297388
LD32851582.las	(3286000.002,1583000.000,5305.770)	(3288999.999,1585999.998,7373.040)	[-3291, 3258]	[-19.746, 19.548]	[0, 0]	[0, 1]	[0, 1]	[0, 0]	0	0	0	987183
LD32851585.las	(3286000.001,1586000.001,5319.943)	(3288999.998,1588999.998,7330.126)	[-3319, -410]	[-19.914, -2.46]	[0, 0]	[0, 1]	[0, 1]	[0, 0]	0	0	0	1008447
LD32851588.las	(3286000.002,1589000.002,5324.520)	(3288999.999,1592000.000,7430.641)	[-458, 3273]	[-2.748, 19.638]	[0, 0]	[0, 1]	[0, 1]	[0, 0]	0	0	0	1056231
LD32851591.las	(3286000.001,1592000.001,4747.189)	(3288999.998,1595000.000,5417.853)	[-3334, 1548]	[-20.004, 9.288]	[0, 0]	[0, 1]	[0, 1]	[0, 0]	0	0	0	514679
LD32851594.las	(3286000.002,1595000.001,4739.702)	(3288999.999,1597999.999,5914.663)	[-3345, 1613]	[-20.07, 9.678]	[0, 0]	[0, 1]	[0, 1]	[0, 0]	0	0	0	580612
LD32851597.las	(3286000.003,1598000.000,5487.886)	(3288999.997,1600999.999,5536.564)	[-499, 3331]	[-2.994, 19.986]	[0, 0]	[0, 1]	[0, 1]	[0, 0]	0	0	0	988102
LD32851600.las	(3286000.001,1601000.000,5486.567)	(3288999.999,1603999.997,5539.621)	[-3360, -487]	[-20.16, -2.922]	[0, 0]	[0, 1]	[0, 1]	[0, 0]	0	0	0	999373
LD32851603.las	(3286000.001,1604000.000,5417.427)	(3288999.999,1607000.000,5536.994)	[-760, 3317]	[-4.56, 19.902]	[0, 0]	[0, 1]	[0, 1]	[0, 0]	0	0	0	989826
LD32851606.las	(3286000.004,1607000.004,5417.260)	(3288999.999,1609784.218,5459.638)	[-3363, 1966]	[-20.178, 11.796]	[0, 0]	[0, 1]	[0, 1]	[0, 0]	0	0	0	123970
LD32881396.las	(3289000.006,1397000.000,4696.093)	(3291999.997,1399999.999,4790.666)	[-2649, 3408]	[-15.894, 20.448]	[0, 0]	[0, 1]	[0, 1]	[0, 0]	0	0	0	412679
LD32881399.las	(3289000.001,1400000.001,4684.666)	(3291999.997,1403000.000,6615.426)	[-3394, 3425]	[-20.364, 20.55]	[0, 0]	[0, 1]	[0, 1]	[0, 0]	0	0	0	1031275
LD32881402.las	(3289000.001,1403000.001,4666.470)	(3291999.999,1406000.000,4789.272)	[437, 3440]	[2.622, 20.64]	[0, 0]	[0, 1]	[0, 1]	[0, 0]	0	0	0	1123717
LD32881405.las	(3289000.000,1406000.001,4665.739)	(3291999.999,1408999.998,4756.605)	[-3499, 451]	[-20.994, 2.706]	[0, 0]	[0, 1]	[0, 1]	[0, 0]	0	0	0	1095996
LD32881408.las	(3289000.000,1409000.000,4658.544)	(3291999.999,1411999.998,4757.071)	[-1639, 3300]	[-9.834, 19.8]	[0, 0]	[0, 1]	[0, 1]	[0, 0]	0	0	0	501187
LD32881411.las	(3289000.000,1412000.000,4646.270)	(3291999.997,1414999.998,4776.431)	[-1514, 3321]	[-9.084, 19.926]	[0, 0]	[0, 1]	[0, 1]	[0, 0]	0	0	0	487867
LD32881414.las	(3289000.001,1415000.001,3952.538)	(3291999.999,1418000.000,11224.115)	[-3377, 3326]	[-20.262, 19.956]	[0, 0]	[0, 1]	[0, 1]	[0, 0]	0	0	0	1042918
LD32881417.las	(3289000.000,1418000.001,3977.236)	(3291999.999,1421000.000,4957.129)	[235, 3349]	[1.41, 20.094]	[0, 0]	[0, 1]	[0, 1]	[0, 0]	0	0	0	1046742
LD32881420.las	(3289000.000,1421000.001,4032.994)	(3291999.999,1424000.000,11007.763)	[-3375, 3286]	[-20.25, 19.716]	[0, 0]	[0, 1]	[0, 1]	[0, 0]	0	0	0	884312
LD32881423.las	(3289000.002,1424000.001,4083.745)	(3291999.990,1426999.940,11184.584)	[-3374, 3308]	[-20.244, 19.848]	[0, 0]	[0, 1]	[0, 1]	[0, 0]	0	0	0	176335
LD32881426.las	(3289000.001,1427000.016,4187.242)	(3291999.998,1429999.997,11404.885)	[-3316, 3342]	[-19.896, 20.052]	[0, 0]	[0, 1]	[0, 1]	[0, 0]	0	0	0	141252
LD32881429.las	(3289000.002,1430000.001,4345.031)	(3291999.997,1432999.997,5004.905)	[-3357, 3306]	[-20.142, 19.836]	[0, 0]	[0, 1]	[0, 1]	[0, 0]	0	0	0	1135155
LD32881432.las	(3289000.002,1433000.001,4698.626)	(3291999.999,1435999.997,4757.891)	[-3358, -20]	[-20.148, -0.12]	[0, 0]	[0, 1]	[0, 1]	[0, 0]	0	0	0	1070678
LD32881435.las	(3289000.003,1436000.001,4718.665)	(3291999.997,1439000.000,10251.088)	[-1199, 3306]	[-7.194, 19.836]	[0, 0]	[0, 1]	[0, 1]	[0, 0]	0	0	0	683020
LD32881438.las	(3289000.000,1439000.002,4038.119)	(3291999.999,1441999.999,4819.252)	[-3341, 3324]	[-20.046, 19.944]	[0, 0]	[0, 1]	[0, 1]	[0, 0]	0	0	0	315835
LD32881441.las	(3289000.000,1442000.001,4746.421)	(3291999.999,1444999.998,4798.642)	[-3340, 811]	[-20.04, 4.866]	[0, 0]	[0, 1]	[0, 1]	[0, 0]	0	0	0	1095352
LD32881444.las	(3289000.002,1445000.000,4752.714)	(3291999.998,1447999.999,4808.488)	[324, 3308]	[1.944, 19.848]	[0, 0]	[0, 1]	[0, 1]	[0, 0]	0	0	0	1062904
LD32881447.las	(3289000.000,1448000.001,4771.601)	(3291999.995,1450999.999,4828.770)	[-3340, 404]	[-20.04, 2.424]	[0, 0]	[0, 1]	[0, 1]	[0, 0]	0	0	0	1073001
LD32881450.las	(3289000.000,1451000.005,4778.649)	(3291999.996,1453999.999,5036.014)	[-1550, 3313]	[-9.3, 19.878]	[0, 0]	[0, 1]	[0, 1]	[0, 0]	0	0	0	589172
LD32881453.las	(3289000.000,1454000.001,4784.784)	(3291999.999,1456999.998,4851.011)	[-1655, 3320]	[-9.93, 19.92]	[0, 0]	[0, 1]	[0, 1]	[0, 0]	0	0	0	492191

DPH-1.3 Report on ASPRS LAS File Format (Tiled Data) - Informational - continued

File	(Xmin, Ymin, Zmin)	(Xmax, Ymax, Zmax)	Extended Scan Angle	Scan Angle Rank	Scanner Channel	Scan Direction	Edge of Flight Line	User Data	Counts for Synthetic	Key-points	Withheld	Overlap
LD32881456.las	(3289000.000,1457000.002,4800.768)	(3291999.999,1459999.996,4910.883)	[-3359, 520]	[-20.154, 3.12]	[0, 0]	[0, 1]	[0, 1]	[0, 0]	0	0	0	1088786
LD32881459.las	(3289000.000,1460000.001,4808.967)	(3291999.998,1462999.999,5152.470)	[472, 3342]	[2.832, 20.052]	[0, 0]	[0, 1]	[0, 1]	[0, 0]	0	0	0	1057060
LD32881462.las	(3289000.000,1463000.000,4869.439)	(3291999.998,1465999.999,4928.852)	[-3383, 667]	[-20.298, 4.002]	[0, 0]	[0, 1]	[0, 1]	[0, 0]	0	0	0	1078681
LD32881465.las	(3289000.000,1466000.002,4895.331)	(3291999.999,1469000.000,5018.914)	[-3359, 2482]	[-20.154, 14.892]	[0, 0]	[0, 1]	[0, 1]	[0, 0]	0	0	0	367831
LD32881468.las	(3289000.000,1469000.001,4906.614)	(3291999.998,1472000.000,5470.649)	[-3002, 3357]	[-18.012, 20.142]	[0, 0]	[0, 1]	[0, 1]	[0, 0]	0	0	0	658928
LD32881471.las	(3289000.000,1472000.001,4758.458)	(3291999.999,1475000.000,5050.512)	[-166, 3348]	[-0.996, 20.088]	[0, 0]	[0, 1]	[0, 1]	[0, 0]	0	0	0	1091426
LD32881474.las	(3289000.002,1475000.002,4859.705)	(3291999.997,1477999.998,5587.381)	[-3412, -112]	[-20.472, -0.672]	[0, 0]	[0, 1]	[0, 1]	[0, 0]	0	0	0	1072265
LD32881477.las	(3289000.000,1478000.002,4429.335)	(3291999.999,1480999.998,5248.192)	[-1056, 3356]	[-6.336, 20.136]	[0, 0]	[0, 1]	[0, 1]	[0, 0]	0	0	0	800679
LD32881480.las	(3289000.002,1481000.001,4297.304)	(3291999.999,1483999.999,5079.219)	[-3408, 3356]	[-20.448, 20.136]	[0, 0]	[0, 1]	[0, 1]	[0, 0]	0	0	0	306169
LD32881483.las	(3289000.000,1484000.000,4480.286)	(3291999.999,1486999.991,5106.676)	[-3405, 873]	[-20.43, 5.238]	[0, 0]	[0, 1]	[0, 1]	[0, 0]	0	0	0	873268
LD32881486.las	(3289000.000,1487000.001,4931.982)	(3291999.998,1489999.998,11295.237)	[156, 3391]	[0.936, 20.346]	[0, 0]	[0, 1]	[0, 1]	[0, 0]	0	0	0	1109449
LD32881489.las	(3289000.001,1490000.003,4453.584)	(3291999.999,1492999.997,5149.317)	[-3393, 182]	[-20.358, 1.092]	[0, 0]	[0, 1]	[0, 1]	[0, 0]	0	0	0	1043934
LD32881492.las	(3289000.000,1493000.001,4523.961)	(3291999.998,1495999.998,5120.882)	[-1459, 3413]	[-8.754, 20.478]	[0, 0]	[0, 1]	[0, 1]	[0, 0]	0	0	0	610564
LD32881495.las	(3289000.003,1496000.001,4982.992)	(3291999.999,1498999.999,5161.981)	[-1787, 3373]	[-10.722, 20.238]	[0, 0]	[0, 1]	[0, 1]	[0, 0]	0	0	0	407481
LD32881498.las	(3289000.000,1499000.000,4582.812)	(3291999.998,1501999.990,11276.828)	[-3461, 3414]	[-20.766, 20.484]	[0, 0]	[0, 1]	[0, 1]	[0, 0]	0	0	0	1063528
LD32881501.las	(3289000.001,1502000.003,4541.684)	(3291999.999,1504999.999,5208.497)	[-3425, 3434]	[-20.55, 20.604]	[0, 0]	[0, 1]	[0, 1]	[0, 0]	0	0	0	952674
LD32881504.las	(3289000.000,1505000.001,4343.138)	(3291999.999,1507999.999,5280.646)	[-749, 3441]	[-4.494, 20.646]	[0, 0]	[0, 1]	[0, 1]	[0, 0]	0	0	0	1120450
LD32881507.las	(3289000.001,1508000.001,5087.250)	(3291999.997,1511000.000,5205.406)	[-3443, 1714]	[-20.658, 10.284]	[0, 0]	[0, 1]	[0, 1]	[0, 0]	0	0	0	476683
LD32881510.las	(3289000.008,1511000.001,4970.791)	(3291999.999,1513999.998,5248.713)	[-3457, 1427]	[-20.742, 8.562]	[0, 0]	[0, 1]	[0, 1]	[0, 0]	0	0	0	597195
LD32881513.las	(3289000.000,1514000.001,4612.822)	(3291999.999,1516999.999,5299.218)	[-313, 3446]	[-1.878, 20.676]	[0, 0]	[0, 1]	[0, 1]	[0, 0]	0	0	0	1097919
LD32881516.las	(3289000.000,1517000.001,5201.279)	(3291999.999,1519999.996,5298.920)	[-3459, -221]	[-20.754, -1.326]	[0, 0]	[0, 1]	[0, 1]	[0, 0]	0	0	0	967486
LD32881519.las	(3289000.000,1520000.003,5157.736)	(3291999.999,1523000.000,5299.287)	[-1177, 3405]	[-7.062, 20.43]	[0, 0]	[0, 1]	[0, 1]	[0, 0]	0	0	0	799735
LD32881522.las	(3289000.000,1523000.001,4977.920)	(3291999.999,1526000.000,5271.449)	[-3375, 3426]	[-20.25, 20.556]	[0, 0]	[0, 1]	[0, 1]	[0, 0]	0	0	0	437198
LD32881525.las	(3289000.000,1526000.001,4516.392)	(3291999.999,1528999.999,5211.266)	[-3441, 947]	[-20.646, 5.682]	[0, 0]	[0, 1]	[0, 1]	[0, 0]	0	0	0	895647
LD32881528.las	(3289000.000,1529000.000,5080.246)	(3291999.999,1531999.999,5362.880)	[84, 3369]	[0.504, 20.214]	[0, 0]	[0, 1]	[0, 1]	[0, 0]	0	0	0	1090392
LD32881531.las	(3289000.002,1532000.000,5074.009)	(3291999.999,1534999.993,5175.478)	[-3397, 191]	[-20.382, 1.146]	[0, 0]	[0, 1]	[0, 1]	[0, 0]	0	0	0	1075494
LD32881534.las	(3289000.000,1535000.000,5098.504)	(3291999.997,1537999.999,5228.326)	[-1417, 3348]	[-8.502, 20.088]	[0, 0]	[0, 1]	[0, 1]	[0, 0]	0	0	0	589160
LD32881537.las	(3289000.002,1538000.001,5154.399)	(3291999.999,1540999.998,5246.801)	[-1829, 3312]	[-10.974, 19.872]	[0, 0]	[0, 1]	[0, 1]	[0, 0]	0	0	0	445388
LD32881540.las	(3289000.002,1541000.003,5152.844)	(3291999.999,1543999.998,5222.421)	[-3364, 667]	[-20.184, 4.002]	[0, 0]	[0, 1]	[0, 1]	[0, 0]	0	0	0	1002521
LD32881543.las	(3289000.002,1544000.001,5174.711)	(3291999.999,1546999.998,5383.250)	[535, 3347]	[3.21, 20.082]	[0, 0]	[0, 1]	[0, 1]	[0, 0]	0	0	0	957458
LD32881546.las	(3289000.001,1547000.006,5182.670)	(3291999.994,1549999.997,5257.460)	[-3375, 680]	[-20.25, 4.08]	[0, 0]	[0, 1]	[0, 1]	[0, 0]	0	0	0	1036353
LD32881549.las	(3289000.000,1550000.001,5200.078)	(3291999.999,1552999.999,5246.663)	[-1725, 3351]	[-10.35, 20.106]	[0, 0]	[0, 1]	[0, 1]	[0, 0]	0	0	0	494270
LD32881552.las	(3289000.004,1553000.000,5180.042)	(3291999.996,1556000.000,5257.975)	[-1473, 3324]	[-8.838, 19.944]	[0, 0]	[0, 1]	[0, 1]	[0, 0]	0	0	0	475529
LD32881555.las	(3289000.003,1556000.002,4865.686)	(3291999.998,1559000.000,11596.916)	[-3376, 3306]	[-20.256, 19.836]	[0, 0]	[0, 1]	[0, 1]	[0, 0]	0	0	0	1056438
LD32881558.las	(3289000.002,1559000.005,4969.957)	(3291999.999,1562000.000,5707.374)	[-3327, -202]	[-19.962, -1.212]	[0, 0]	[0, 1]	[0, 1]	[0, 0]	0	0	0	1022313
LD32881561.las	(3289000.001,1562000.001,5216.295)	(3291999.998,1564999.999,5309.448)	[-837, 3304]	[-5.022, 19.824]	[0, 0]	[0, 1]	[0, 1]	[0, 0]	0	0	0	939834
LD32881564.las	(3289000.002,1565000.001,4660.224)	(3291999.997,1567999.999,5828.978)	[-3341, 3308]	[-20.046, 19.848]	[0, 0]	[0, 1]	[0, 1]	[0, 0]	0	0	0	311996
LD32881567.las	(3289000.001,1568000.000,5259.376)	(3291999.997,1570999.998,5603.896)	[-3341, 1167]	[-20.046, 7.002]	[0, 0]	[0, 1]	[0, 1]	[0, 0]	0	0	0	771308
LD32881570.las	(3289000.000,1571000.000,5249.255)	(3291999.999,1574000.000,5996.031)	[96, 3314]	[0.576, 19.884]	[0, 0]	[0, 1]	[0, 1]	[0, 0]	0	0	0	991504
LD32881573.las	(3289000.000,1574000.002,4868.064)	(3291999.999,1576999.999,5316.607)	[-3325, 156]	[-19.95, 0.936]	[0, 0]	[0, 1]	[0, 1]	[0, 0]	0	0	0	1056285
LD32881576.las	(3289000.002,1577000.002,5259.579)	(3291999.999,1579999.999,5330.226)	[-1242, 3271]	[-7.452, 19.626]	[0, 0]	[0, 1]	[0, 1]	[0, 0]	0	0	0	668160
LD32881579.las	(3289000.000,1580000.000,5276.194)	(3291999.996,1582999.999,5312.519)	[-1978, 3288]	[-11.868, 19.728]	[0, 0]	[0, 1]	[0, 1]	[0, 0]	0	0	0	352608
LD32881582.las	(3289000.000,1583000.000,5288.756)	(3291999.997,1585999.993,7369.575)	[-3292, 3253]	[-19.752, 19.518]	[0, 0]	[0, 1]	[0, 1]	[0, 0]	0	0	0	1034236
LD32881585.las	(3289000.000,1586000.000,5302.240)	(3291999.998,1588999.998,7399.509)	[-3296, -459]	[-19.776, -2.754]	[0, 0]	[0, 1]	[0, 1]	[0, 0]	0	0	0	1057864
LD32881588.las	(3289000.000,1589000.002,5314.294)	(3291999.999,1591999.997,7404.929)	[-537, 3289]	[-3.222, 19.734]	[0, 0]	[0, 1]	[0, 1]	[0, 0]	0	0	0	936261
LD32881591.las	(3289000.001,1592000.002,5343.749)	(3291999.998,1595000.000,5481.357)	[-3325, 1646]	[-19.95, 9.876]	[0, 0]	[0, 1]	[0, 1]	[0, 0]	0	0	0	526136
LD32881594.las	(3289000.004,1595000.001,5414.842)	(3291999.998,1597999.999,5503.181)	[-3361, 1613]	[-20.166, 9.678]	[0, 0]	[0, 1]	[0, 1]	[0, 0]	0	0	0	487151
LD32881597.las	(3289000.000,1598000.000,5462.171)	(3291999.999,1600999.998,5524.136)	[-485, 3323]	[-2.91, 19.938]	[0, 0]	[0, 1]	[0, 1]	[0, 0]	0	0	0	1024088
LD32881600.las	(3289000.002,1601000.000,5416.574)	(3291999.999,1603999.999,5534.854)	[-3343, -403]	[-20.058, -2.418]	[0, 0]	[0, 1]	[0, 1]	[0, 0]	0	0	0	1014639

DPH-1.3 Report on ASPRS LAS File Format (Tiled Data) - Informational - continued

File	(Xmin, Ymin, Zmin)	(Xmax, Ymax, Zmax)	Extended Scan Angle	Scan Angle Rank	Scanner Channel	Scan Direction	Edge of Flight Line	User Data	Counts for Synthetic	Key-points	Withheld	Overlap
LD32881603.las	(3289000.000,1604000.000,5392.689)	(3291999.999,1606999.999,5565.481)	[-815, 3290]	[-4.89, 19.74]	[0, 0]	[0, 1]	[0, 1]	[0, 0]	0	0	0	995914
LD32881606.las	(3289000.004,1607000.003,5414.136)	(3291999.998,1609821.130,5597.200)	[-3332, 1978]	[-19.992, 11.868]	[0, 0]	[0, 1]	[0, 1]	[0, 0]	0	0	0	109620
LD32911396.las	(3292000.000,1397000.000,4715.673)	(3294999.999,1399999.998,4845.374)	[-2677, 3413]	[-16.062, 20.478]	[0, 0]	[0, 1]	[0, 1]	[0, 0]	0	0	0	420883
LD32911399.las	(3292000.001,1400000.003,4723.321)	(3294999.999,1403000.000,4797.638)	[-3413, 3413]	[-20.478, 20.478]	[0, 0]	[0, 1]	[0, 1]	[0, 0]	0	0	0	1060846
LD32911402.las	(3292000.000,1403000.001,4728.898)	(3294999.999,1405999.999,6612.621)	[434, 3441]	[2.604, 20.646]	[0, 0]	[0, 1]	[0, 1]	[0, 0]	0	0	0	1098926
LD32911405.las	(3292000.000,1406000.004,4689.682)	(3294999.998,1408999.999,6582.395)	[-3484, 462]	[-20.904, 2.772]	[0, 0]	[0, 1]	[0, 1]	[0, 0]	0	0	0	1052210
LD32911408.las	(3292000.000,1409000.000,4532.501)	(3294999.999,1411999.999,4784.203)	[-1764, 3316]	[-10.584, 19.896]	[0, 0]	[0, 1]	[0, 1]	[0, 0]	0	0	0	478994
LD32911411.las	(3292000.001,1412000.000,4676.300)	(3294999.999,1414999.999,4811.034)	[-1469, 3342]	[-8.814, 20.052]	[0, 0]	[0, 1]	[0, 1]	[0, 0]	0	0	0	547104
LD32911414.las	(3292000.000,1415000.002,3995.612)	(3294999.999,1417999.999,11230.335)	[-3380, 3313]	[-20.28, 19.878]	[0, 0]	[0, 1]	[0, 1]	[0, 0]	0	0	0	1035977
LD32911417.las	(3292000.001,1418000.001,4223.961)	(3294999.999,1421000.000,5025.213)	[226, 3346]	[1.356, 20.076]	[0, 0]	[0, 1]	[0, 1]	[0, 0]	0	0	0	1077759
LD32911420.las	(3292000.000,1421000.001,4174.126)	(3294999.998,1424000.000,11112.035)	[-3369, 980]	[-20.214, 5.88]	[0, 0]	[0, 1]	[0, 1]	[0, 0]	0	0	0	885335
LD32911423.las	(3292000.000,1424000.001,4221.986)	(3294999.997,1426999.999,11108.032)	[-3358, 3326]	[-20.148, 19.956]	[0, 0]	[0, 1]	[0, 1]	[0, 0]	0	0	0	420027
LD32911426.las	(3292000.002,1427000.000,4270.310)	(3294999.997,1429999.998,11131.516)	[-3290, 3346]	[-19.74, 20.076]	[0, 0]	[0, 1]	[0, 1]	[0, 0]	0	0	0	703135
LD32911429.las	(3292000.001,1430000.000,4328.836)	(3294999.998,1432999.998,4933.963)	[-3342, 3316]	[-20.052, 19.896]	[0, 0]	[0, 1]	[0, 1]	[0, 0]	0	0	0	1157436
LD32911432.las	(3292000.001,1433000.003,4703.511)	(3294999.999,1436000.000,4955.338)	[-3341, 10]	[-20.046, 0.06]	[0, 0]	[0, 1]	[0, 1]	[0, 0]	0	0	0	966558
LD32911435.las	(3292000.002,1436000.001,4731.506)	(3294999.999,1439000.000,4927.254)	[-1315, 3322]	[-7.89, 19.932]	[0, 0]	[0, 1]	[0, 1]	[0, 0]	0	0	0	660872
LD32911438.las	(3292000.000,1439000.002,4729.564)	(3294999.999,1442000.000,4847.106)	[-3340, 3324]	[-20.04, 19.944]	[0, 0]	[0, 1]	[0, 1]	[0, 0]	0	0	0	422003
LD32911441.las	(3292000.006,1442000.001,4741.933)	(3294999.999,1444999.999,4857.831)	[-3341, 847]	[-20.046, 5.082]	[0, 0]	[0, 1]	[0, 1]	[0, 0]	0	0	0	1046415
LD32911444.las	(3292000.000,1445000.000,4750.604)	(3294999.999,1447999.998,4802.477)	[405, 3314]	[2.43, 19.884]	[0, 0]	[0, 1]	[0, 1]	[0, 0]	0	0	0	988544
LD32911447.las	(3292000.000,1448000.001,4756.861)	(3294999.999,1450999.991,4891.453)	[-3340, 461]	[-20.04, 2.766]	[0, 0]	[0, 1]	[0, 1]	[0, 0]	0	0	0	1044088
LD32911450.las	(3292000.000,1451000.000,4683.934)	(3294999.998,1453999.998,4847.254)	[-1599, 3312]	[-9.594, 19.872]	[0, 0]	[0, 1]	[0, 1]	[0, 0]	0	0	0	495625
LD32911453.las	(3292000.003,1454000.001,4809.295)	(3294999.997,1456999.985,4881.775)	[-1591, 3341]	[-9.546, 20.046]	[0, 0]	[0, 1]	[0, 1]	[0, 0]	0	0	0	486813
LD32911456.las	(3292000.000,1457000.004,4849.216)	(3294999.998,1459999.999,4881.394)	[-3353, 532]	[-20.118, 3.192]	[0, 0]	[0, 1]	[0, 1]	[0, 0]	0	0	0	1107668
LD32911459.las	(3292000.000,1460000.001,4860.400)	(3294999.999,1462999.999,4899.337)	[472, 3348]	[2.832, 20.088]	[0, 0]	[0, 1]	[0, 1]	[0, 0]	0	0	0	1076286
LD32911462.las	(3292000.000,1463000.000,4558.820)	(3294999.999,1465999.996,4914.334)	[-3381, 750]	[-20.286, 4.5]	[0, 0]	[0, 1]	[0, 1]	[0, 0]	0	0	0	1107326
LD32911465.las	(3292000.001,1466000.002,4502.251)	(3294999.999,1469000.000,5067.388)	[-3374, 2528]	[-20.244, 15.168]	[0, 0]	[0, 1]	[0, 1]	[0, 0]	0	0	0	340572
LD32911468.las	(3292000.000,1469000.004,4891.801)	(3294999.999,1471999.999,11293.973)	[-3356, 3342]	[-20.136, 20.052]	[0, 0]	[0, 1]	[0, 1]	[0, 0]	0	0	0	613911
LD32911471.las	(3292000.000,1472000.003,4734.994)	(3294999.998,1474999.999,5482.535)	[-1111, 3347]	[-0.666, 20.082]	[0, 0]	[0, 1]	[0, 1]	[0, 0]	0	0	0	1005133
LD32911474.las	(3292000.000,1475000.001,4899.016)	(3294999.996,1477999.998,5210.206)	[-3375, 29]	[-20.25, 0.174]	[0, 0]	[0, 1]	[0, 1]	[0, 0]	0	0	0	1033052
LD32911477.las	(3292000.002,1478000.000,4908.665)	(3294999.999,1480999.998,5272.499)	[-1190, 3347]	[-7.14, 20.082]	[0, 0]	[0, 1]	[0, 1]	[0, 0]	0	0	0	758630
LD32911480.las	(3292000.000,1481000.000,4869.544)	(3294999.998,1483999.999,11238.084)	[-3407, 3353]	[-20.442, 20.118]	[0, 0]	[0, 1]	[0, 1]	[0, 0]	0	0	0	318445
LD32911483.las	(3292000.000,1484000.000,4922.057)	(3294999.998,1486999.997,11496.352)	[-3406, 789]	[-20.436, 4.734]	[0, 0]	[0, 1]	[0, 1]	[0, 0]	0	0	0	974485
LD32911486.las	(3292000.000,1487000.001,4837.129)	(3294999.999,1490000.000,5081.217)	[183, 3377]	[1.098, 20.262]	[0, 0]	[0, 1]	[0, 1]	[0, 0]	0	0	0	1051570
LD32911489.las	(3292000.001,1490000.001,4641.405)	(3294999.998,1492999.996,5294.340)	[-3409, 340]	[-20.454, 2.04]	[0, 0]	[0, 1]	[0, 1]	[0, 0]	0	0	0	976056
LD32911492.las	(3292000.001,1493000.002,4849.311)	(3294999.997,1495999.999,11252.825)	[-3360, 3390]	[-20.16, 20.34]	[0, 0]	[0, 1]	[0, 1]	[0, 0]	0	0	0	598150
LD32911495.las	(3292000.000,1496000.000,4899.301)	(3294999.999,1498999.997,5163.750)	[-1640, 3389]	[-9.84, 20.334]	[0, 0]	[0, 1]	[0, 1]	[0, 0]	0	0	0	470636
LD32911498.las	(3292000.000,1499000.000,4542.353)	(3294999.999,1501999.999,5236.938)	[-3462, 525]	[-20.772, 3.15]	[0, 0]	[0, 1]	[0, 1]	[0, 0]	0	0	0	1132064
LD32911501.las	(3292000.006,1502000.001,4809.731)	(3294999.999,1505000.000,5307.988)	[-3410, 3419]	[-20.46, 20.514]	[0, 0]	[0, 1]	[0, 1]	[0, 0]	0	0	0	1012716
LD32911504.las	(3292000.000,1505000.003,5012.992)	(3294999.998,1507999.998,11218.816)	[-3340, 3399]	[-20.04, 20.394]	[0, 0]	[0, 1]	[0, 1]	[0, 0]	0	0	0	1088578
LD32911507.las	(3292000.000,1508000.003,5105.616)	(3294999.998,1510999.999,5229.468)	[-3440, 1763]	[-20.64, 10.578]	[0, 0]	[0, 1]	[0, 1]	[0, 0]	0	0	0	405035
LD32911510.las	(3292000.002,1511000.001,5123.444)	(3294999.997,1513999.999,5251.981)	[-3441, 1403]	[-20.646, 8.418]	[0, 0]	[0, 1]	[0, 1]	[0, 0]	0	0	0	599422
LD32911513.las	(3292000.000,1514000.001,5055.744)	(3294999.998,1516999.999,5275.665)	[-221, 3443]	[-1.326, 20.658]	[0, 0]	[0, 1]	[0, 1]	[0, 0]	0	0	0	1003964
LD32911516.las	(3292000.000,1517000.003,4925.738)	(3294999.999,1520000.000,5266.548)	[-3459, -109]	[-20.754, -0.654]	[0, 0]	[0, 1]	[0, 1]	[0, 0]	0	0	0	1004956
LD32911519.las	(3292000.000,1520000.002,5015.482)	(3294999.998,1523000.000,5284.763)	[-1216, 3386]	[-7.296, 20.316]	[0, 0]	[0, 1]	[0, 1]	[0, 0]	0	0	0	793979
LD32911522.las	(3292000.001,1523000.001,4698.921)	(3294999.999,1526000.000,5237.657)	[-3356, 3405]	[-20.136, 20.43]	[0, 0]	[0, 1]	[0, 1]	[0, 0]	0	0	0	459247
LD32911525.las	(3292000.000,1526000.002,4924.098)	(3294999.996,1528999.998,5199.806)	[-3410, 928]	[-20.46, 5.568]	[0, 0]	[0, 1]	[0, 1]	[0, 0]	0	0	0	944853
LD32911528.las	(3292000.000,1529000.001,5052.011)	(3294999.999,1531999.997,5178.362)	[187, 3325]	[1.122, 19.95]	[0, 0]	[0, 1]	[0, 1]	[0, 0]	0	0	0	1021653
LD32911531.las	(3292000.001,1532000.001,5074.704)	(3294999.998,1534999.999,5212.066)	[-3374, 310]	[-20.244, 1.86]	[0, 0]	[0, 1]	[0, 1]	[0, 0]	0	0	0	982362
LD32911534.las	(3292000.000,1535000.000,5121.374)	(3294999.999,1538000.000,5197.883)	[-1418, 3337]	[-8.508, 20.022]	[0, 0]	[0, 1]	[0, 1]	[0, 0]	0	0	0	645577

DPH-1.3 Report on ASPRS LAS File Format (Tiled Data) - Informational - continued

File	(Xmin, Ymin, Zmin)	(Xmax, Ymax, Zmax)	Extended Scan Angle	Scan Angle Rank	Scanner Channel	Scan Direction	Edge of Flight Line	User Data	Counts for Synthetic	Key-points	Withheld	Overlap
LD32911537.las	(3292000.000,1538000.001,5131.912)	(3294999.999,1541000.000,5177.411)	[-1741, 3304]	[-10.446, 19.824]	[0, 0]	[0, 1]	[0, 1]	[0, 0]	0	0	0	451726
LD32911540.las	(3292000.000,1541000.007,5153.503)	(3294999.998,1544000.000,5224.333)	[-3344, 627]	[-20.064, 3.762]	[0, 0]	[0, 1]	[0, 1]	[0, 0]	0	0	0	1170770
LD32911543.las	(3292000.000,1544000.005,5184.967)	(3294999.997,1546999.999,5294.560)	[526, 3325]	[3.156, 19.95]	[0, 0]	[0, 1]	[0, 1]	[0, 0]	0	0	0	1025034
LD32911546.las	(3292000.000,1547000.002,5159.612)	(3294999.998,1549999.999,5238.080)	[-3358, 725]	[-20.148, 4.35]	[0, 0]	[0, 1]	[0, 1]	[0, 0]	0	0	0	1101082
LD32911549.las	(3292000.001,1550000.001,5154.875)	(3294999.999,1552999.998,5241.384)	[-1852, 3339]	[-11.112, 20.034]	[0, 0]	[0, 1]	[0, 1]	[0, 0]	0	0	0	456463
LD32911552.las	(3292000.000,1553000.000,5149.675)	(3294999.999,1556000.000,5528.545)	[-1486, 3302]	[-8.916, 19.812]	[0, 0]	[0, 1]	[0, 1]	[0, 0]	0	0	0	584366
LD32911555.las	(3292000.002,1556000.001,5076.791)	(3294999.999,1558999.998,5786.101)	[-3358, 3307]	[-20.148, 19.842]	[0, 0]	[0, 1]	[0, 1]	[0, 0]	0	0	0	1025040
LD32911558.las	(3292000.000,1559000.002,4995.111)	(3294999.999,1562000.000,5679.418)	[-3359, -129]	[-20.154, -0.774]	[0, 0]	[0, 1]	[0, 1]	[0, 0]	0	0	0	1086067
LD32911561.las	(3292000.000,1562000.004,4828.816)	(3294999.999,1564999.999,5718.109)	[-933, 3307]	[-5.598, 19.842]	[0, 0]	[0, 1]	[0, 1]	[0, 0]	0	0	0	895870
LD32911564.las	(3292000.005,1565000.001,5232.640)	(3294999.999,1567999.998,5325.796)	[-3326, 3306]	[-19.956, 19.836]	[0, 0]	[0, 1]	[0, 1]	[0, 0]	0	0	0	376501
LD32911567.las	(3292000.003,1568000.000,5223.392)	(3294999.998,1570999.999,5308.234)	[-3325, 1016]	[-19.95, 6.096]	[0, 0]	[0, 1]	[0, 1]	[0, 0]	0	0	0	777984
LD32911570.las	(3292000.001,1571000.001,5231.341)	(3294999.993,1574000.000,5292.033)	[143, 3305]	[0.858, 19.83]	[0, 0]	[0, 1]	[0, 1]	[0, 0]	0	0	0	1025268
LD32911573.las	(3292000.001,1574000.001,5234.307)	(3294999.998,1576999.994,5285.134)	[-3327, 168]	[-19.962, 1.008]	[0, 0]	[0, 1]	[0, 1]	[0, 0]	0	0	0	1024428
LD32911576.las	(3292000.000,1577000.001,5245.600)	(3294999.998,1579999.999,5279.560)	[-1297, 3253]	[-7.782, 19.518]	[0, 0]	[0, 1]	[0, 1]	[0, 0]	0	0	0	632735
LD32911579.las	(3292000.002,1580000.000,5258.024)	(3294999.999,1582999.999,5304.277)	[-1802, 3271]	[-10.812, 19.626]	[0, 0]	[0, 1]	[0, 1]	[0, 0]	0	0	0	376178
LD32911582.las	(3292000.003,1583000.000,5273.615)	(3294999.998,1585999.998,7336.682)	[-3292, 3242]	[-19.752, 19.452]	[0, 0]	[0, 1]	[0, 1]	[0, 0]	0	0	0	1083173
LD32911585.las	(3292000.002,1586000.001,5280.993)	(3294999.999,1589000.000,7417.757)	[-3298, -538]	[-19.788, -3.228]	[0, 0]	[0, 1]	[0, 1]	[0, 0]	0	0	0	1006110
LD32911588.las	(3292000.001,1589000.001,5303.687)	(3294999.998,1591999.998,5928.702)	[-575, 3276]	[-3.45, 19.656]	[0, 0]	[0, 1]	[0, 1]	[0, 0]	0	0	0	977917
LD32911591.las	(3292000.001,1592000.002,5352.601)	(3294999.999,1595000.000,5475.114)	[-3325, 1695]	[-19.95, 10.17]	[0, 0]	[0, 1]	[0, 1]	[0, 0]	0	0	0	476653
LD32911594.las	(3292000.000,1595000.001,5414.392)	(3294999.997,1597999.999,5529.497)	[-3347, 1582]	[-20.082, 9.492]	[0, 0]	[0, 1]	[0, 1]	[0, 0]	0	0	0	562565
LD32911597.las	(3292000.000,1598000.001,5417.279)	(3294999.999,1600999.999,5581.465)	[-401, 3304]	[-2.406, 19.824]	[0, 0]	[0, 1]	[0, 1]	[0, 0]	0	0	0	956714
LD32911600.las	(3292000.000,1601000.001,5372.437)	(3294999.998,1603999.999,5554.431)	[-3342, -307]	[-20.052, -1.842]	[0, 0]	[0, 1]	[0, 1]	[0, 0]	0	0	0	1054539
LD32911603.las	(3292000.000,1604000.000,5384.228)	(3294999.997,1607000.000,5485.439)	[-828, 3295]	[-4.968, 19.77]	[0, 0]	[0, 1]	[0, 1]	[0, 0]	0	0	0	1021134
LD32911606.las	(3292000.001,1607000.002,5172.837)	(3294999.997,1609858.388,5518.175)	[-3330, 1956]	[-19.98, 11.736]	[0, 0]	[0, 1]	[0, 1]	[0, 0]	0	0	0	34475
LD32941396.las	(3295000.000,1397000.000,4688.790)	(3298000.000,1399999.999,4809.570)	[-2568, 3410]	[-15.408, 20.46]	[0, 0]	[0, 1]	[0, 1]	[0, 0]	0	0	0	458333
LD32941399.las	(3295000.001,1400000.000,4696.930)	(3298000.000,1402999.999,6626.361)	[-3415, 3379]	[-20.49, 20.274]	[0, 0]	[0, 1]	[0, 1]	[0, 0]	0	0	0	1027165
LD32941402.las	(3295000.000,1403000.003,4185.625)	(3298000.000,1405999.998,6601.273)	[464, 3443]	[2.784, 20.658]	[0, 0]	[0, 1]	[0, 1]	[0, 0]	0	0	0	1106308
LD32941405.las	(3295000.000,1406000.001,4734.534)	(3298000.000,1408999.998,4843.829)	[-3480, 608]	[-20.88, 3.648]	[0, 0]	[0, 1]	[0, 1]	[0, 0]	0	0	0	1110202
LD32941408.las	(3295000.000,1409000.001,4724.915)	(3298000.000,1411999.998,4846.749)	[-1831, 3359]	[-10.986, 20.154]	[0, 0]	[0, 1]	[0, 1]	[0, 0]	0	0	0	461300
LD32941411.las	(3295000.000,1412000.000,4716.244)	(3297999.991,1414999.998,4859.718)	[-1490, 3358]	[-8.94, 20.148]	[0, 0]	[0, 1]	[0, 1]	[0, 0]	0	0	0	588905
LD32941414.las	(3295000.001,1415000.002,4086.941)	(3297999.998,1417999.999,11005.956)	[-3398, 3296]	[-20.388, 19.776]	[0, 0]	[0, 1]	[0, 1]	[0, 0]	0	0	0	991986
LD32941417.las	(3295000.000,1418000.003,4192.082)	(3297999.999,1420999.999,4969.839)	[174, 3377]	[1.044, 20.262]	[0, 0]	[0, 1]	[0, 1]	[0, 0]	0	0	0	1043716
LD32941420.las	(3295000.002,1421000.001,4323.515)	(3297999.999,1423999.999,11115.864)	[-3367, 3335]	[-20.202, 20.01]	[0, 0]	[0, 1]	[0, 1]	[0, 0]	0	0	0	810873
LD32941423.las	(3295000.000,1424000.001,4292.764)	(3297999.998,1426999.999,11115.221)	[-3399, 3326]	[-20.394, 19.956]	[0, 0]	[0, 1]	[0, 1]	[0, 0]	0	0	0	496252
LD32941426.las	(3295000.000,1427000.000,4274.381)	(3297999.998,1429999.995,11117.228)	[-3351, 3328]	[-20.106, 19.968]	[0, 0]	[0, 1]	[0, 1]	[0, 0]	0	0	0	820008
LD32941429.las	(3295000.000,1430000.003,4527.868)	(3298000.000,1432999.997,4983.195)	[-3372, 3303]	[-20.232, 19.818]	[0, 0]	[0, 1]	[0, 1]	[0, 0]	0	0	0	1127844
LD32941432.las	(3295000.000,1433000.001,4706.661)	(3297999.999,1435999.998,5021.831)	[-3326, 91]	[-19.956, 0.546]	[0, 0]	[0, 1]	[0, 1]	[0, 0]	0	0	0	1004153
LD32941435.las	(3295000.003,1436000.003,4709.974)	(3298000.000,1438999.999,4774.593)	[-1349, 3316]	[-8.094, 19.896]	[0, 0]	[0, 1]	[0, 1]	[0, 0]	0	0	0	629579
LD32941438.las	(3295000.000,1439000.001,4727.756)	(3297999.999,1441999.998,5106.804)	[-3358, 3307]	[-20.148, 19.842]	[0, 0]	[0, 1]	[0, 1]	[0, 0]	0	0	0	498932
LD32941441.las	(3295000.000,1442000.001,4733.954)	(3297999.999,1444999.999,4767.960)	[-3327, 848]	[-19.962, 5.088]	[0, 0]	[0, 1]	[0, 1]	[0, 0]	0	0	0	1022818
LD32941444.las	(3295000.000,1445000.002,4534.883)	(3297999.999,1447999.999,4807.356)	[462, 3320]	[2.772, 19.92]	[0, 0]	[0, 1]	[0, 1]	[0, 0]	0	0	0	967349
LD32941447.las	(3295000.000,1448000.000,4772.815)	(3297999.996,1450999.999,4840.259)	[-3359, 501]	[-20.154, 3.006]	[0, 0]	[0, 1]	[0, 1]	[0, 0]	0	0	0	1041419
LD32941450.las	(3295000.002,1451000.001,4813.980)	(3298000.000,1454000.000,4873.455)	[-1628, 3355]	[-9.768, 20.13]	[0, 0]	[0, 1]	[0, 1]	[0, 0]	0	0	0	583026
LD32941453.las	(3295000.001,1454000.002,4835.384)	(3298000.000,1457000.000,4904.987)	[-1613, 3338]	[-9.678, 20.028]	[0, 0]	[0, 1]	[0, 1]	[0, 0]	0	0	0	524340
LD32941456.las	(3295000.001,1457000.002,4615.945)	(3298000.000,1459999.994,4879.357)	[-3360, 482]	[-20.16, 2.892]	[0, 0]	[0, 1]	[0, 1]	[0, 0]	0	0	0	1121049
LD32941459.las	(3295000.000,1460000.004,4861.723)	(3298000.000,1462999.999,4885.843)	[418, 3340]	[2.508, 20.04]	[0, 0]	[0, 1]	[0, 1]	[0, 0]	0	0	0	1018082
LD32941462.las	(3295000.002,1463000.000,4873.032)	(3298000.000,1465999.998,4904.921)	[-3375, 789]	[-20.25, 4.734]	[0, 0]	[0, 1]	[0, 1]	[0, 0]	0	0	0	1062887
LD32941465.las	(3295000.000,1466000.000,4872.202)	(3297999.996,1469000.000,4925.476)	[-3360, 2448]	[-20.16, 14.688]	[0, 0]	[0, 1]	[0, 1]	[0, 0]	0	0	0	296274
LD32941468.las	(3295000.002,1469000.002,4671.953)	(3298000.000,1471999.996,5062.044)	[-3121, 3343]	[-18.726, 20.058]	[0, 0]	[0, 1]	[0, 1]	[0, 0]	0	0	0	711835

DPH-1.3 Report on ASPRS LAS File Format (Tiled Data) - Informational - continued

File	(Xmin, Ymin, Zmin)	(Xmax, Ymax, Zmax)	Extended Scan Angle	Scan Angle Rank	Scanner Channel	Scan Direction	Edge of Flight Line	User Data	Counts for Synthetic	Key-points	Withheld	Overlap
LD32941471.las	(3295000.000,1472000.002,4622.051)	(3298000.000,1475000.000,5371.344)	[31, 3341]	[0.186, 20.046]	[0, 0]	[0, 1]	[0, 1]	[0, 0]	0	0	0	1064027
LD32941474.las	(3295000.000,1475000.004,4589.538)	(3298000.000,1477999.997,5247.224)	[-3359, 102]	[-20.154, 0.612]	[0, 0]	[0, 1]	[0, 1]	[0, 0]	0	0	0	1049536
LD32941477.las	(3295000.001,1478000.000,4711.024)	(3298000.000,1480999.998,5186.463)	[-1302, 3345]	[-7.812, 20.07]	[0, 0]	[0, 1]	[0, 1]	[0, 0]	0	0	0	684939
LD32941480.las	(3295000.001,1481000.000,4891.969)	(3297999.999,1483999.999,5235.039)	[-3373, 3340]	[-20.238, 20.04]	[0, 0]	[0, 1]	[0, 1]	[0, 0]	0	0	0	344157
LD32941483.las	(3295000.000,1484000.001,4920.525)	(3298000.000,1486999.999,51328.370)	[-3376, 3308]	[-20.256, 19.848]	[0, 0]	[0, 1]	[0, 1]	[0, 0]	0	0	0	1036856
LD32941486.las	(3295000.000,1487000.002,4487.137)	(3298000.000,1489999.992,5729.434)	[341, 3354]	[2.046, 20.124]	[0, 0]	[0, 1]	[0, 1]	[0, 0]	0	0	0	1021109
LD32941489.las	(3295000.003,1490000.001,4447.691)	(3298000.000,1492999.997,5159.632)	[-3405, 473]	[-20.43, 2.838]	[0, 0]	[0, 1]	[0, 1]	[0, 0]	0	0	0	1026087
LD32941492.las	(3295000.000,1493000.002,4926.768)	(3298000.000,1495999.999,5143.034)	[-1685, 3371]	[-10.11, 20.226]	[0, 0]	[0, 1]	[0, 1]	[0, 0]	0	0	0	537278
LD32941495.las	(3295000.000,1496000.002,4957.313)	(3297999.997,1498999.999,5165.236)	[-1544, 3377]	[-9.264, 20.262]	[0, 0]	[0, 1]	[0, 1]	[0, 0]	0	0	0	498931
LD32941498.las	(3295000.001,1499000.001,4753.294)	(3298000.000,1501999.996,5212.408)	[-3426, 446]	[-20.556, 2.676]	[0, 0]	[0, 1]	[0, 1]	[0, 0]	0	0	0	1137285
LD32941501.las	(3295000.000,1502000.000,4855.978)	(3298000.000,1504999.998,5199.619)	[-3428, 3381]	[-20.568, 20.286]	[0, 0]	[0, 1]	[0, 1]	[0, 0]	0	0	0	1086238
LD32941504.las	(3295000.000,1505000.004,5018.809)	(3298000.000,1508000.000,5161.387)	[-668, 3403]	[-4.008, 20.418]	[0, 0]	[0, 1]	[0, 1]	[0, 0]	0	0	0	1059926
LD32941507.las	(3295000.000,1508000.001,5091.351)	(3298000.000,1511000.000,5196.325)	[-3442, 1760]	[-20.652, 10.56]	[0, 0]	[0, 1]	[0, 1]	[0, 0]	0	0	0	359936
LD32941510.las	(3295000.000,1511000.001,4981.063)	(3297999.998,1513999.996,5251.840)	[-3442, 1347]	[-20.652, 8.082]	[0, 0]	[0, 1]	[0, 1]	[0, 0]	0	0	0	636069
LD32941513.las	(3295000.000,1514000.000,4402.406)	(3297999.999,1516999.999,5273.100)	[-108, 3404]	[-0.648, 20.424]	[0, 0]	[0, 1]	[0, 1]	[0, 0]	0	0	0	1024741
LD32941516.las	(3295000.002,1517000.003,4640.978)	(3297999.999,1519999.998,5262.010)	[-3459, -42]	[-20.754, -0.252]	[0, 0]	[0, 1]	[0, 1]	[0, 0]	0	0	0	979325
LD32941519.las	(3295000.000,1520000.001,5084.140)	(3298000.000,1523000.000,5237.253)	[-1249, 3390]	[-7.494, 20.34]	[0, 0]	[0, 1]	[0, 1]	[0, 0]	0	0	0	763733
LD32941522.las	(3295000.002,1523000.001,4963.648)	(3297999.997,1526000.000,5193.769)	[-3358, 3342]	[-20.148, 20.052]	[0, 0]	[0, 1]	[0, 1]	[0, 0]	0	0	0	394951
LD32941525.las	(3295000.000,1526000.002,5040.961)	(3298000.000,1528999.999,5178.546)	[-3425, 879]	[-20.55, 5.274]	[0, 0]	[0, 1]	[0, 1]	[0, 0]	0	0	0	1036718
LD32941528.las	(3295000.000,1529000.008,5059.744)	(3297999.998,1531999.993,5236.623)	[298, 3332]	[1.788, 19.992]	[0, 0]	[0, 1]	[0, 1]	[0, 0]	0	0	0	1030132
LD32941531.las	(3295000.001,1532000.000,5110.885)	(3298000.000,1534999.995,5195.275)	[-3378, 430]	[-20.268, 2.58]	[0, 0]	[0, 1]	[0, 1]	[0, 0]	0	0	0	1181863
LD32941534.las	(3295000.003,1535000.001,5108.815)	(3297999.999,1537999.999,5493.414)	[-1334, 3316]	[-8.004, 19.896]	[0, 0]	[0, 1]	[0, 1]	[0, 0]	0	0	0	522110
LD32941537.las	(3295000.000,1538000.001,5121.929)	(3298000.000,1541000.000,5181.338)	[-1672, 3291]	[-10.032, 19.746]	[0, 0]	[0, 1]	[0, 1]	[0, 0]	0	0	0	423866
LD32941540.las	(3295000.000,1541000.005,5142.664)	(3298000.000,1543999.996,11783.763)	[-3343, 3300]	[-20.058, 19.8]	[0, 0]	[0, 1]	[0, 1]	[0, 0]	0	0	0	1042023
LD32941543.las	(3295000.002,1544000.003,5153.786)	(3297999.999,1546999.998,5938.607)	[428, 3322]	[2.568, 19.932]	[0, 0]	[0, 1]	[0, 1]	[0, 0]	0	0	0	955620
LD32941546.las	(3295000.002,1547000.000,5135.039)	(3297999.999,1549999.997,5197.342)	[-3340, 808]	[-20.04, 4.848]	[0, 0]	[0, 1]	[0, 1]	[0, 0]	0	0	0	1009651
LD32941549.las	(3295000.000,1550000.000,5128.812)	(3297999.998,1552999.999,11666.440)	[-3342, 3302]	[-20.052, 19.812]	[0, 0]	[0, 1]	[0, 1]	[0, 0]	0	0	0	375098
LD32941552.las	(3295000.001,1553000.000,5146.453)	(3297999.999,1555999.998,5205.695)	[-1302, 3292]	[-7.812, 19.752]	[0, 0]	[0, 1]	[0, 1]	[0, 0]	0	0	0	694459
LD32941555.las	(3295000.000,1556000.001,5176.942)	(3297999.999,1558999.998,5821.694)	[-3340, 3343]	[-20.04, 20.058]	[0, 0]	[0, 1]	[0, 1]	[0, 0]	0	0	0	1116171
LD32941558.las	(3295000.002,1559000.001,4877.097)	(3298000.000,1561999.999,5582.121)	[-3370, -82]	[-20.22, -0.492]	[0, 0]	[0, 1]	[0, 1]	[0, 0]	0	0	0	1023810
LD32941561.las	(3295000.000,1562000.003,5046.529)	(3297999.999,1564999.999,5608.135)	[-1056, 3288]	[-6.336, 19.728]	[0, 0]	[0, 1]	[0, 1]	[0, 0]	0	0	0	829653
LD32941564.las	(3295000.001,1565000.000,5212.047)	(3297999.999,1567999.998,5381.315)	[-3325, 3286]	[-19.95, 19.716]	[0, 0]	[0, 1]	[0, 1]	[0, 0]	0	0	0	410682
LD32941567.las	(3295000.000,1568000.000,5204.117)	(3298000.000,1570999.998,5271.810)	[-3325, 981]	[-19.95, 5.886]	[0, 0]	[0, 1]	[0, 1]	[0, 0]	0	0	0	806356
LD32941570.las	(3295000.001,1571000.002,5210.872)	(3298000.000,1573999.999,5258.516)	[110, 3289]	[0.66, 19.734]	[0, 0]	[0, 1]	[0, 1]	[0, 0]	0	0	0	1075281
LD32941573.las	(3295000.001,1574000.001,5218.277)	(3298000.000,1577000.000,5477.318)	[-3313, 145]	[-19.878, 0.87]	[0, 0]	[0, 1]	[0, 1]	[0, 0]	0	0	0	1016553
LD32941576.las	(3295000.000,1577000.003,5233.720)	(3298000.000,1579999.999,5489.704)	[-1338, 3255]	[-8.028, 19.53]	[0, 0]	[0, 1]	[0, 1]	[0, 0]	0	0	0	627136
LD32941579.las	(3295000.006,1580000.000,5244.648)	(3298000.000,1582999.998,5307.420)	[-1703, 3241]	[-10.218, 19.446]	[0, 0]	[0, 1]	[0, 1]	[0, 0]	0	0	0	409681
LD32941582.las	(3295000.000,1583000.000,5260.350)	(3298000.000,1585999.999,7338.046)	[-3292, 3244]	[-19.752, 19.464]	[0, 0]	[0, 1]	[0, 1]	[0, 0]	0	0	0	1037438
LD32941585.las	(3295000.000,1586000.002,5270.629)	(3298000.000,1588999.999,7445.221)	[-3300, -521]	[-19.8, -3.126]	[0, 0]	[0, 1]	[0, 1]	[0, 0]	0	0	0	1003885
LD32941588.las	(3295000.002,1589000.005,5288.595)	(3297999.997,1592000.000,5434.484)	[-645, 3275]	[-3.87, 19.65]	[0, 0]	[0, 1]	[0, 1]	[0, 0]	0	0	0	1038743
LD32941591.las	(3295000.000,1592000.001,5330.750)	(3297999.997,1594999.999,5459.612)	[-3306, 1744]	[-19.836, 10.464]	[0, 0]	[0, 1]	[0, 1]	[0, 0]	0	0	0	478837
LD32941594.las	(3295000.000,1595000.001,5385.609)	(3297999.999,1597999.990,5726.449)	[-3333, 1521]	[-19.998, 9.126]	[0, 0]	[0, 1]	[0, 1]	[0, 0]	0	0	0	623933
LD32941597.las	(3295000.000,1598000.000,5352.860)	(3298000.000,1600999.992,5496.331)	[-305, 3309]	[-1.83, 19.854]	[0, 0]	[0, 1]	[0, 1]	[0, 0]	0	0	0	945502
LD32941600.las	(3295000.000,1601000.003,5356.656)	(3297999.999,1603999.998,5466.961)	[-3326, -241]	[-19.956, -1.446]	[0, 0]	[0, 1]	[0, 1]	[0, 0]	0	0	0	1048427
LD32941603.las	(3295000.001,1604000.000,5399.838)	(3298000.000,1607000.000,5501.892)	[-908, 3311]	[-5.448, 19.866]	[0, 0]	[0, 1]	[0, 1]	[0, 0]	0	0	0	992120
LD32941606.las	(3295000.001,1607000.001,5429.950)	(3297999.998,1609895.620,5503.598)	[-3331, 3272]	[-19.986, 19.632]	[0, 0]	[0, 1]	[0, 1]	[0, 0]	0	0	0	100425
LD32971396.las	(3298000.002,1397000.000,4513.515)	(3301000.000,1399999.999,4762.218)	[-2720, 3377]	[-16.32, 20.262]	[0, 0]	[0, 1]	[0, 1]	[0, 0]	0	0	0	486865
LD32971399.las	(3298000.001,1400000.001,4629.869)	(3300999.998,1402999.998,6592.247)	[-3404, 3386]	[-20.424, 20.316]	[0, 0]	[0, 1]	[0, 1]	[0, 0]	0	0	0	1044000
LD32971402.las	(3298000.003,1403000.005,4715.968)	(3301000.000,1406000.000,6676.433)	[473, 3441]	[2.838, 20.646]	[0, 0]	[0, 1]	[0, 1]	[0, 0]	0	0	0	1092031

DPH-1.3 Report on ASPRS LAS File Format (Tiled Data) - Informational - continued

File	(Xmin, Ymin, Zmin)	(Xmax, Ymax, Zmax)	Extended Scan Angle	Scan Angle Rank	Scanner Channel	Scan Direction	Edge of Flight Line	User Data	Counts for Synthetic	Key-points	Withheld	Overlap
LD32971405.las	(3298000.002,1406000.001,4682.704)	(3301000.000,1408999.990,4880.712)	[-3498, 775]	[-20.988, 4.65]	[0, 0]	[0, 1]	[0, 1]	[0, 0]	0	0	0	1091918
LD32971408.las	(3298000.001,1409000.001,4776.368)	(3301000.000,1411999.999,4852.589)	[-1836, 3365]	[-11.016, 20.19]	[0, 0]	[0, 1]	[0, 1]	[0, 0]	0	0	0	429988
LD32971411.las	(3298000.002,1412000.000,4757.363)	(3301000.000,1414999.996,4843.835)	[-1485, 3365]	[-8.91, 20.19]	[0, 0]	[0, 1]	[0, 1]	[0, 0]	0	0	0	553039
LD32971414.las	(3298000.004,1415000.002,4051.521)	(3301000.000,1417999.999,11055.572)	[-3414, 3370]	[-20.484, 20.22]	[0, 0]	[0, 1]	[0, 1]	[0, 0]	0	0	0	1026765
LD32971417.las	(3298000.002,1418000.006,4147.334)	(3301000.000,1421000.000,5032.916)	[100, 3393]	[0.6, 20.358]	[0, 0]	[0, 1]	[0, 1]	[0, 0]	0	0	0	1033564
LD32971420.las	(3298000.001,1421000.002,3957.233)	(3300999.999,1424000.000,4980.121)	[-3359, 1133]	[-20.154, 6.798]	[0, 0]	[0, 1]	[0, 1]	[0, 0]	0	0	0	746029
LD32971423.las	(3298000.001,1424000.001,4311.888)	(3301000.000,1426999.999,11201.506)	[-3432, 3374]	[-20.592, 20.244]	[0, 0]	[0, 1]	[0, 1]	[0, 0]	0	0	0	489109
LD32971426.las	(3298000.001,1427000.000,4411.947)	(3301000.000,1429999.999,11115.985)	[-3351, 3328]	[-20.106, 19.968]	[0, 0]	[0, 1]	[0, 1]	[0, 0]	0	0	0	846443
LD32971429.las	(3298000.004,1430000.000,4438.777)	(3301000.000,1432999.996,5051.509)	[-3411, 3309]	[-20.466, 19.854]	[0, 0]	[0, 1]	[0, 1]	[0, 0]	0	0	0	1157286
LD32971432.las	(3298000.001,1433000.004,4697.753)	(3300999.996,1436000.000,4973.333)	[-3343, 148]	[-20.058, 0.888]	[0, 0]	[0, 1]	[0, 1]	[0, 0]	0	0	0	1031604
LD32971435.las	(3298000.001,1436000.001,4708.160)	(3301000.000,1439000.000,11324.305)	[-1344, 3309]	[-8.064, 19.854]	[0, 0]	[0, 1]	[0, 1]	[0, 0]	0	0	0	614196
LD32971438.las	(3298000.002,1439000.001,4726.900)	(3300999.992,1441999.997,4789.616)	[-3356, 3306]	[-20.136, 19.836]	[0, 0]	[0, 1]	[0, 1]	[0, 0]	0	0	0	399820
LD32971441.las	(3298000.005,1442000.001,4383.594)	(3300999.998,1444999.999,4805.220)	[-3357, 813]	[-20.142, 4.878]	[0, 0]	[0, 1]	[0, 1]	[0, 0]	0	0	0	1107307
LD32971444.las	(3298000.001,1445000.005,4763.265)	(3301000.000,1447999.998,4828.156)	[478, 3337]	[2.868, 20.022]	[0, 0]	[0, 1]	[0, 1]	[0, 0]	0	0	0	1005583
LD32971447.las	(3298000.002,1448000.003,4804.013)	(3300999.998,1450999.993,4855.827)	[-3358, 497]	[-20.148, 2.982]	[0, 0]	[0, 1]	[0, 1]	[0, 0]	0	0	0	1020608
LD32971450.las	(3298000.001,1451000.001,4823.895)	(3300999.997,1453999.999,5145.088)	[-1675, 3348]	[-10.05, 20.088]	[0, 0]	[0, 1]	[0, 1]	[0, 0]	0	0	0	545174
LD32971453.las	(3298000.002,1454000.001,4816.841)	(3301000.000,1457000.000,4873.301)	[-1683, 3323]	[-10.098, 19.938]	[0, 0]	[0, 1]	[0, 1]	[0, 0]	0	0	0	522273
LD32971456.las	(3298000.001,1457000.001,4826.342)	(3300999.999,1459999.999,4884.455)	[-3377, 437]	[-20.262, 2.622]	[0, 0]	[0, 1]	[0, 1]	[0, 0]	0	0	0	1096429
LD32971459.las	(3298000.001,1460000.000,4856.627)	(3301000.000,1462999.999,4971.850)	[371, 3345]	[2.226, 20.07]	[0, 0]	[0, 1]	[0, 1]	[0, 0]	0	0	0	1074470
LD32971462.las	(3298000.001,1463000.000,4857.333)	(3300999.999,1465999.997,4885.614)	[-3375, 807]	[-20.25, 4.842]	[0, 0]	[0, 1]	[0, 1]	[0, 0]	0	0	0	1101199
LD32971465.las	(3298000.001,1466000.005,4842.290)	(3301000.000,1469000.000,4886.401)	[-3356, 2270]	[-20.136, 13.62]	[0, 0]	[0, 1]	[0, 1]	[0, 0]	0	0	0	249108
LD32971468.las	(3298000.001,1469000.001,4189.664)	(3301000.000,1471999.998,5409.281)	[-3291, 3330]	[-19.746, 19.98]	[0, 0]	[0, 1]	[0, 1]	[0, 0]	0	0	0	771050
LD32971471.las	(3298000.001,1472000.002,4093.499)	(3301000.000,1474999.997,5164.708)	[103, 3323]	[0.618, 19.938]	[0, 0]	[0, 1]	[0, 1]	[0, 0]	0	0	0	1052858
LD32971474.las	(3298000.001,1475000.003,4725.135)	(3300999.999,1477999.997,5167.506)	[-3357, 128]	[-20.142, 0.768]	[0, 0]	[0, 1]	[0, 1]	[0, 0]	0	0	0	1008705
LD32971477.las	(3298000.001,1478000.001,4890.515)	(3301000.000,1480999.999,5085.548)	[-1313, 3329]	[-7.878, 19.974]	[0, 0]	[0, 1]	[0, 1]	[0, 0]	0	0	0	635244
LD32971480.las	(3298000.001,1481000.000,4915.089)	(3301000.000,1483999.997,11326.004)	[-1841, 3324]	[-11.046, 19.944]	[0, 0]	[0, 1]	[0, 1]	[0, 0]	0	0	0	391668
LD32971483.las	(3298000.001,1484000.000,4808.383)	(3301000.000,1486999.999,5091.729)	[-3380, 796]	[-20.28, 4.776]	[0, 0]	[0, 1]	[0, 1]	[0, 0]	0	0	0	1085307
LD32971486.las	(3298000.001,1487000.002,4960.413)	(3301000.000,1490000.000,5231.886)	[476, 3353]	[2.856, 20.118]	[0, 0]	[0, 1]	[0, 1]	[0, 0]	0	0	0	982969
LD32971489.las	(3298000.001,1490000.005,4484.043)	(3301000.000,1493000.000,5252.631)	[-3391, 569]	[-20.346, 3.414]	[0, 0]	[0, 1]	[0, 1]	[0, 0]	0	0	0	1031822
LD32971492.las	(3298000.002,1493000.003,4977.401)	(3300999.999,1495999.999,5084.711)	[-1688, 3375]	[-10.128, 20.25]	[0, 0]	[0, 1]	[0, 1]	[0, 0]	0	0	0	602961
LD32971495.las	(3298000.001,1496000.000,4850.578)	(3300999.999,1498999.996,5268.858)	[-1554, 3381]	[-9.324, 20.286]	[0, 0]	[0, 1]	[0, 1]	[0, 0]	0	0	0	549807
LD32971498.las	(3298000.002,1499000.000,4584.584)	(3301000.000,1501999.999,5197.913)	[-3449, 377]	[-20.694, 2.262]	[0, 0]	[0, 1]	[0, 1]	[0, 0]	0	0	0	1141787
LD32971501.las	(3298000.002,1502000.001,4554.236)	(3300999.996,1505000.000,5258.270)	[-3426, 3403]	[-20.556, 20.418]	[0, 0]	[0, 1]	[0, 1]	[0, 0]	0	0	0	1071710
LD32971504.las	(3298000.004,1505000.006,5043.343)	(3300999.999,1508000.000,5254.389)	[-729, 3402]	[-4.374, 20.412]	[0, 0]	[0, 1]	[0, 1]	[0, 0]	0	0	0	1027302
LD32971507.las	(3298000.001,1508000.002,4486.835)	(3300999.998,1511000.000,5175.797)	[-3388, 1909]	[-20.328, 11.454]	[0, 0]	[0, 1]	[0, 1]	[0, 0]	0	0	0	267324
LD32971510.las	(3298000.002,1511000.001,5097.306)	(3300999.998,1513999.999,5206.158)	[-3425, 1142]	[-20.55, 6.852]	[0, 0]	[0, 1]	[0, 1]	[0, 0]	0	0	0	695400
LD32971513.las	(3298000.003,1514000.001,5094.672)	(3300999.999,1516999.999,5329.382)	[-41, 3409]	[-0.246, 20.454]	[0, 0]	[0, 1]	[0, 1]	[0, 0]	0	0	0	1071495
LD32971516.las	(3298000.002,1517000.001,4914.908)	(3301000.000,1519999.997,5216.637)	[-3449, 26]	[-20.694, 0.156]	[0, 0]	[0, 1]	[0, 1]	[0, 0]	0	0	0	1026187
LD32971519.las	(3298000.001,1520000.001,5031.171)	(3300999.997,1523000.000,5285.075)	[-1292, 3348]	[-7.752, 20.088]	[0, 0]	[0, 1]	[0, 1]	[0, 0]	0	0	0	729877
LD32971522.las	(3298000.001,1523000.001,4816.864)	(3300999.999,1526000.000,5870.195)	[-1984, 3335]	[-11.904, 20.01]	[0, 0]	[0, 1]	[0, 1]	[0, 0]	0	0	0	353377
LD32971525.las	(3298000.005,1526000.002,5040.177)	(3300999.999,1528999.999,11475.469)	[-3390, 3310]	[-20.34, 19.86]	[0, 0]	[0, 1]	[0, 1]	[0, 0]	0	0	0	1018661
LD32971528.las	(3298000.002,1529000.000,5106.066)	(3300999.998,1531999.998,5175.367)	[398, 3351]	[2.388, 20.106]	[0, 0]	[0, 1]	[0, 1]	[0, 0]	0	0	0	964747
LD32971531.las	(3298000.001,1532000.001,5094.763)	(3300999.999,1534999.999,5638.903)	[-3384, 523]	[-20.304, 3.138]	[0, 0]	[0, 1]	[0, 1]	[0, 0]	0	0	0	1202872
LD32971534.las	(3298000.001,1535000.000,5095.062)	(3301000.000,1538000.000,11808.277)	[-1420, 3306]	[-8.52, 19.836]	[0, 0]	[0, 1]	[0, 1]	[0, 0]	0	0	0	566877
LD32971537.las	(3298000.001,1538000.001,5109.088)	(3301000.000,1540999.997,5175.272)	[-1600, 3300]	[-9.6, 19.8]	[0, 0]	[0, 1]	[0, 1]	[0, 0]	0	0	0	507382
LD32971540.las	(3298000.003,1541000.006,5122.060)	(3300999.999,1544000.000,5194.409)	[-3344, 438]	[-20.064, 2.628]	[0, 0]	[0, 1]	[0, 1]	[0, 0]	0	0	0	1009632
LD32971543.las	(3298000.001,1544000.002,5117.007)	(3300999.999,1546999.998,5195.866)	[369, 3303]	[2.214, 19.818]	[0, 0]	[0, 1]	[0, 1]	[0, 0]	0	0	0	1080299
LD32971546.las	(3298000.001,1547000.007,5106.939)	(3301000.000,1549999.993,5246.187)	[-3344, 766]	[-20.064, 4.596]	[0, 0]	[0, 1]	[0, 1]	[0, 0]	0	0	0	1008604
LD32971549.las	(3298000.003,1550000.000,5116.036)	(3300999.999,1552999.999,5352.939)	[-1963, 3325]	[-11.778, 19.95]	[0, 0]	[0, 1]	[0, 1]	[0, 0]	0	0	0	263508

DPH-1.3 Report on ASPRS LAS File Format (Tiled Data) - Informational - continued

File	(Xmin, Ymin, Zmin)	(Xmax, Ymax, Zmax)	Extended Scan Angle	Scan Angle Rank	Scanner Channel	Scan Direction	Edge of Flight Line	User Data	Counts for Synthetic	Key-points	Withheld	Overlap
LD32971552.las	(3298000.002,1553000.000,5168.517)	(3300999.999,1556000.000,5263.018)	[-1094, 3308]	[-6.564, 19.848]	[0, 0]	[0, 1]	[0, 1]	[0, 0]	0	0	0	682816
LD32971555.las	(3298000.004,1556000.005,5020.938)	(3300999.997,1559000.000,5801.770)	[-3358, 3326]	[-20.148, 19.956]	[0, 0]	[0, 1]	[0, 1]	[0, 0]	0	0	0	1062964
LD32971558.las	(3298000.001,1559000.001,5021.460)	(3300999.999,1561999.998,5515.130)	[-3376, -28]	[-20.256, -0.168]	[0, 0]	[0, 1]	[0, 1]	[0, 0]	0	0	0	1034058
LD32971561.las	(3298000.001,1562000.002,5163.904)	(3300999.999,1564999.999,5322.814)	[-1196, 3272]	[-7.176, 19.632]	[0, 0]	[0, 1]	[0, 1]	[0, 0]	0	0	0	768457
LD32971564.las	(3298000.002,1565000.002,5196.922)	(3300999.995,1567999.999,5254.904)	[-3324, 3321]	[-19.944, 19.926]	[0, 0]	[0, 1]	[0, 1]	[0, 0]	0	0	0	407489
LD32971567.las	(3298000.004,1568000.000,5178.805)	(3300999.998,1570999.998,5229.353)	[-3325, 897]	[-19.95, 5.382]	[0, 0]	[0, 1]	[0, 1]	[0, 0]	0	0	0	901148
LD32971570.las	(3298000.003,1571000.003,5148.225)	(3300999.999,1574000.000,5717.820)	[100, 3290]	[0.6, 19.74]	[0, 0]	[0, 1]	[0, 1]	[0, 0]	0	0	0	1116376
LD32971573.las	(3298000.002,1574000.009,5206.630)	(3300999.999,1577000.000,5771.724)	[-3309, 130]	[-19.854, 0.78]	[0, 0]	[0, 1]	[0, 1]	[0, 0]	0	0	0	960978
LD32971576.las	(3298000.001,1577000.003,5218.323)	(3300999.995,1579999.999,5920.139)	[-1429, 3259]	[-8.574, 19.554]	[0, 0]	[0, 1]	[0, 1]	[0, 0]	0	0	0	623610
LD32971579.las	(3298000.002,1580000.000,5042.388)	(3301000.000,1582999.996,5744.076)	[-1717, 3236]	[-10.302, 19.416]	[0, 0]	[0, 1]	[0, 1]	[0, 0]	0	0	0	432926
LD32971582.las	(3298000.001,1583000.000,5240.291)	(3300999.999,1585999.999,7353.289)	[-3275, 3239]	[-19.65, 19.434]	[0, 0]	[0, 1]	[0, 1]	[0, 0]	0	0	0	1051351
LD32971585.las	(3298000.001,1586000.001,5252.709)	(3300999.999,1588999.999,7432.154)	[-3290, -490]	[-19.74, -2.94]	[0, 0]	[0, 1]	[0, 1]	[0, 0]	0	0	0	1046183
LD32971588.las	(3298000.001,1589000.001,5269.806)	(3301000.000,1592000.000,5575.133)	[-733, 3264]	[-4.398, 19.584]	[0, 0]	[0, 1]	[0, 1]	[0, 0]	0	0	0	971205
LD32971591.las	(3298000.001,1592000.001,5317.312)	(3300999.998,1594999.999,7365.382)	[-3301, 1783]	[-19.806, 10.698]	[0, 0]	[0, 1]	[0, 1]	[0, 0]	0	0	0	392528
LD32971594.las	(3298000.001,1595000.003,5327.522)	(3301000.000,1597999.998,6094.903)	[-3337, 1445]	[-20.022, 8.67]	[0, 0]	[0, 1]	[0, 1]	[0, 0]	0	0	0	595776
LD32971597.las	(3298000.001,1598000.003,5332.584)	(3301000.000,1600999.999,5451.777)	[-240, 3288]	[-1.44, 19.728]	[0, 0]	[0, 1]	[0, 1]	[0, 0]	0	0	0	975904
LD32971600.las	(3298000.003,1601000.001,5363.047)	(3301000.000,1603999.997,5750.694)	[-3326, -195]	[-19.956, -1.17]	[0, 0]	[0, 1]	[0, 1]	[0, 0]	0	0	0	1014389
LD32971603.las	(3298000.001,1604000.000,5451.862)	(3300999.999,1607000.000,5479.884)	[-1032, 3322]	[-6.192, 19.932]	[0, 0]	[0, 1]	[0, 1]	[0, 0]	0	0	0	824066
LD32971606.las	(3298000.006,1607000.001,5389.507)	(3301000.000,1609930.382,5484.087)	[-3299, 3289]	[-19.794, 19.734]	[0, 0]	[0, 1]	[0, 1]	[0, 0]	0	0	0	307590
LD33001396.las	(3301000.002,1397000.001,4652.842)	(3303999.999,1399999.999,4746.362)	[-2798, 3360]	[-16.788, 20.16]	[0, 0]	[0, 1]	[0, 1]	[0, 0]	0	0	0	537449
LD33001399.las	(3301000.003,1400000.001,4080.723)	(3304000.000,1402999.998,6597.054)	[-3398, 3388]	[-20.388, 20.328]	[0, 0]	[0, 1]	[0, 1]	[0, 0]	0	0	0	1010918
LD33001402.las	(3301000.001,1403000.001,4087.712)	(3303999.999,1405999.999,6549.150)	[362, 3440]	[2.172, 20.64]	[0, 0]	[0, 1]	[0, 1]	[0, 0]	0	0	0	1052685
LD33001405.las	(3301000.004,1406000.001,4701.398)	(3304000.000,1408999.998,4873.842)	[-3479, 832]	[-20.874, 4.992]	[0, 0]	[0, 1]	[0, 1]	[0, 0]	0	0	0	1047119
LD33001408.las	(3301000.001,1409000.000,4803.334)	(3304000.000,1411999.999,4947.113)	[-3498, 3372]	[-20.988, 20.232]	[0, 0]	[0, 1]	[0, 1]	[0, 0]	0	0	0	451021
LD33001411.las	(3301000.001,1412000.000,4772.185)	(3303999.999,1414999.996,4917.044)	[-1347, 3377]	[-8.082, 20.262]	[0, 0]	[0, 1]	[0, 1]	[0, 0]	0	0	0	624082
LD33001414.las	(3301000.001,1415000.002,3944.402)	(3304000.000,1417999.999,11109.105)	[-3429, 99]	[-20.574, 0.594]	[0, 0]	[0, 1]	[0, 1]	[0, 0]	0	0	0	1063675
LD33001417.las	(3301000.004,1418000.006,4071.560)	(3303999.999,1420999.999,11044.870)	[17, 3399]	[0.102, 20.394]	[0, 0]	[0, 1]	[0, 1]	[0, 0]	0	0	0	1053648
LD33001420.las	(3301000.001,1421000.003,3947.089)	(3304000.000,1423999.999,11223.511)	[-3417, 3394]	[-20.502, 20.364]	[0, 0]	[0, 1]	[0, 1]	[0, 0]	0	0	0	719195
LD33001423.las	(3301000.001,1424000.001,4219.112)	(3304000.000,1426999.999,11267.822)	[-3447, 3393]	[-20.682, 20.358]	[0, 0]	[0, 1]	[0, 1]	[0, 0]	0	0	0	465987
LD33001426.las	(3301000.002,1427000.000,4231.911)	(3304000.000,1429999.999,11285.939)	[-3385, 3376]	[-20.31, 20.256]	[0, 0]	[0, 1]	[0, 1]	[0, 0]	0	0	0	918093
LD33001429.las	(3301000.002,1430000.003,4501.038)	(3304000.000,1432999.999,5035.932)	[-3424, 3313]	[-20.544, 19.878]	[0, 0]	[0, 1]	[0, 1]	[0, 0]	0	0	0	1127165
LD33001432.las	(3301000.001,1433000.000,4697.743)	(3303999.999,1436000.000,4781.011)	[-3342, 205]	[-20.052, 1.23]	[0, 0]	[0, 1]	[0, 1]	[0, 0]	0	0	0	1046402
LD33001435.las	(3301000.002,1436000.002,4701.647)	(3304000.000,1438999.999,4738.829)	[-1339, 3308]	[-8.034, 19.848]	[0, 0]	[0, 1]	[0, 1]	[0, 0]	0	0	0	630431
LD33001438.las	(3301000.003,1439000.001,4722.530)	(3303999.998,1442000.000,4984.652)	[-1729, 3291]	[-10.374, 19.746]	[0, 0]	[0, 1]	[0, 1]	[0, 0]	0	0	0	394733
LD33001441.las	(3301000.002,1442000.005,4746.670)	(3304000.000,1444999.999,4821.956)	[-3341, 648]	[-20.046, 3.888]	[0, 0]	[0, 1]	[0, 1]	[0, 0]	0	0	0	1082066
LD33001444.las	(3301000.001,1445000.000,4773.691)	(3304000.000,1447999.999,4836.641)	[489, 3326]	[2.934, 19.956]	[0, 0]	[0, 1]	[0, 1]	[0, 0]	0	0	0	1045552
LD33001447.las	(3301000.002,1448000.000,4785.217)	(3304000.000,1450999.998,4915.581)	[-3353, 610]	[-20.118, 3.66]	[0, 0]	[0, 1]	[0, 1]	[0, 0]	0	0	0	1051030
LD33001450.las	(3301000.001,1451000.009,4673.862)	(3304000.000,1454000.000,4868.616)	[-1703, 3312]	[-10.218, 19.872]	[0, 0]	[0, 1]	[0, 1]	[0, 0]	0	0	0	514410
LD33001453.las	(3301000.003,1454000.001,4810.282)	(3304000.000,1456999.999,5004.905)	[-1567, 3321]	[-9.402, 19.926]	[0, 0]	[0, 1]	[0, 1]	[0, 0]	0	0	0	548425
LD33001456.las	(3301000.001,1457000.001,4832.336)	(3304000.000,1459999.997,4875.167)	[-3344, 370]	[-20.064, 2.22]	[0, 0]	[0, 1]	[0, 1]	[0, 0]	0	0	0	1047335
LD33001459.las	(3301000.001,1460000.000,4833.002)	(3304000.000,1462999.999,4897.510)	[188, 3339]	[1.128, 20.034]	[0, 0]	[0, 1]	[0, 1]	[0, 0]	0	0	0	1060708
LD33001462.las	(3301000.002,1463000.000,4837.323)	(3303999.999,1465999.997,4863.022)	[-3361, 928]	[-20.166, 5.568]	[0, 0]	[0, 1]	[0, 1]	[0, 0]	0	0	0	1004207
LD33001465.las	(3301000.004,1466000.000,4830.866)	(3304000.000,1468999.999,4896.772)	[-3373, 2418]	[-20.238, 14.508]	[0, 0]	[0, 1]	[0, 1]	[0, 0]	0	0	0	251383
LD33001468.las	(3301000.003,1469000.001,4638.892)	(3304000.000,1471999.998,5019.737)	[-3254, 3320]	[-19.524, 19.92]	[0, 0]	[0, 1]	[0, 1]	[0, 0]	0	0	0	838219
LD33001471.las	(3301000.002,1472000.006,4801.726)	(3304000.000,1474999.999,5187.155)	[63, 3319]	[0.378, 19.914]	[0, 0]	[0, 1]	[0, 1]	[0, 0]	0	0	0	1083212
LD33001474.las	(3301000.001,1475000.001,4873.429)	(3304000.000,1477999.998,11379.036)	[-3359, 113]	[-20.154, 0.678]	[0, 0]	[0, 1]	[0, 1]	[0, 0]	0	0	0	1033614
LD33001477.las	(3301000.002,1478000.000,4846.303)	(3304000.000,1480999.999,11252.445)	[-1294, 3335]	[-7.764, 20.01]	[0, 0]	[0, 1]	[0, 1]	[0, 0]	0	0	0	628155
LD33001480.las	(3301000.002,1481000.000,4436.940)	(3304000.000,1483999.995,11282.628)	[-3330, 3327]	[-19.98, 19.962]	[0, 0]	[0, 1]	[0, 1]	[0, 0]	0	0	0	384924
LD33001483.las	(3301000.002,1484000.001,4924.800)	(3304000.000,1487000.000,11251.191)	[-3360, 3327]	[-20.16, 19.962]	[0, 0]	[0, 1]	[0, 1]	[0, 0]	0	0	0	1070002

DPH-1.3 Report on ASPRS LAS File Format (Tiled Data) - Informational - continued

File	(Xmin, Ymin, Zmin)	(Xmax, Ymax, Zmax)	Extended Scan Angle	Scan Angle Rank	Scanner Channel	Scan Direction	Edge of Flight Line	User Data	Counts for Synthetic	Key-points	Withheld	Overlap
LD33001486.las	(3301000.001,1487000.001,4932.372)	(3303999.997,1489999.997,5098.884)	[571, 3348]	[3.426, 20.088]	[0, 0]	[0, 1]	[0, 1]	[0, 0]	0	0	0	957421
LD33001489.las	(3301000.002,1490000.003,4826.575)	(3303999.998,1493000.000,5112.162)	[-3376, 658]	[-20.256, 3.948]	[0, 0]	[0, 1]	[0, 1]	[0, 0]	0	0	0	1057396
LD33001492.las	(3301000.001,1493000.001,4770.978)	(3304000.000,1495999.999,5279.934)	[-1707, 3384]	[-10.242, 20.304]	[0, 0]	[0, 1]	[0, 1]	[0, 0]	0	0	0	481494
LD33001495.las	(3301000.002,1496000.001,4220.674)	(3304000.000,1498999.997,5877.593)	[-1515, 3357]	[-9.09, 20.142]	[0, 0]	[0, 1]	[0, 1]	[0, 0]	0	0	0	535859
LD33001498.las	(3301000.001,1499000.000,5048.254)	(3304000.000,1501999.998,5158.490)	[-3457, 314]	[-20.742, 1.884]	[0, 0]	[0, 1]	[0, 1]	[0, 0]	0	0	0	1006167
LD33001501.las	(3301000.001,1502000.003,4528.718)	(3304000.000,1504999.998,5209.235)	[-3399, 3430]	[-20.394, 20.58]	[0, 0]	[0, 1]	[0, 1]	[0, 0]	0	0	0	1030870
LD33001504.las	(3301000.001,1505000.002,4975.827)	(3303999.999,1508000.000,5192.545)	[-791, 3378]	[-4.746, 20.268]	[0, 0]	[0, 1]	[0, 1]	[0, 0]	0	0	0	1007796
LD33001507.las	(3301000.001,1508000.003,4654.522)	(3304000.000,1511000.000,5131.686)	[-3359, 2036]	[-20.154, 12.216]	[0, 0]	[0, 1]	[0, 1]	[0, 0]	0	0	0	230312
LD33001510.las	(3301000.001,1511000.002,5009.353)	(3303999.998,1513999.998,11394.777)	[-3426, 1019]	[-20.556, 6.114]	[0, 0]	[0, 1]	[0, 1]	[0, 0]	0	0	0	781192
LD33001513.las	(3301000.001,1514000.004,5082.421)	(3303999.999,1516999.999,5182.860)	[27, 3375]	[0.162, 20.25]	[0, 0]	[0, 1]	[0, 1]	[0, 0]	0	0	0	1084187
LD33001516.las	(3301000.001,1517000.001,5045.869)	(3303999.998,1519999.996,5211.328)	[-3412, 149]	[-20.472, 0.894]	[0, 0]	[0, 1]	[0, 1]	[0, 0]	0	0	0	1004699
LD33001519.las	(3301000.005,1520000.003,4672.907)	(3304000.000,1523000.000,5147.188)	[-1376, 3322]	[-8.256, 19.932]	[0, 0]	[0, 1]	[0, 1]	[0, 0]	0	0	0	725982
LD33001522.las	(3301000.002,1523000.002,5024.872)	(3303999.999,1525999.998,5115.009)	[-1954, 3306]	[-11.724, 19.836]	[0, 0]	[0, 1]	[0, 1]	[0, 0]	0	0	0	382950
LD33001525.las	(3301000.001,1526000.003,5021.325)	(3303999.998,1528999.998,5354.103)	[-3356, 744]	[-20.136, 4.464]	[0, 0]	[0, 1]	[0, 1]	[0, 0]	0	0	0	1076755
LD33001528.las	(3301000.001,1529000.000,5093.451)	(3304000.000,1531999.998,5151.807)	[524, 3339]	[3.144, 20.034]	[0, 0]	[0, 1]	[0, 1]	[0, 0]	0	0	0	1008331
LD33001531.las	(3301000.001,1532000.001,5072.418)	(3303999.994,1534999.999,5122.893)	[-3377, 575]	[-20.262, 3.45]	[0, 0]	[0, 1]	[0, 1]	[0, 0]	0	0	0	1070996
LD33001534.las	(3301000.002,1535000.009,5091.850)	(3303999.999,1538000.000,5134.622)	[-1521, 3311]	[-9.126, 19.866]	[0, 0]	[0, 1]	[0, 1]	[0, 0]	0	0	0	484069
LD33001537.las	(3301000.001,1538000.002,5105.656)	(3303999.998,1541000.000,5168.507)	[-1565, 3302]	[-9.39, 19.812]	[0, 0]	[0, 1]	[0, 1]	[0, 0]	0	0	0	463797
LD33001540.las	(3301000.001,1541000.003,5085.495)	(3304000.000,1543999.998,5510.947)	[-3329, 384]	[-19.974, 2.304]	[0, 0]	[0, 1]	[0, 1]	[0, 0]	0	0	0	1003929
LD33001543.las	(3301000.001,1544000.001,5088.681)	(3304000.000,1546999.995,5207.798)	[295, 3294]	[1.77, 19.764]	[0, 0]	[0, 1]	[0, 1]	[0, 0]	0	0	0	1058547
LD33001546.las	(3301000.006,1547000.001,5102.057)	(3304000.000,1549999.999,5167.503)	[-3339, 743]	[-20.034, 4.458]	[0, 0]	[0, 1]	[0, 1]	[0, 0]	0	0	0	964536
LD33001549.las	(3301000.002,1550000.000,5153.343)	(3303999.997,1552999.998,5247.483)	[-1979, 3324]	[-11.874, 19.944]	[0, 0]	[0, 1]	[0, 1]	[0, 0]	0	0	0	276466
LD33001552.las	(3301000.002,1553000.000,5191.732)	(3303999.999,1556000.000,5450.130)	[-1090, 3304]	[-6.54, 19.824]	[0, 0]	[0, 1]	[0, 1]	[0, 0]	0	0	0	711124
LD33001555.las	(3301000.001,1556000.001,4717.523)	(3304000.000,1559000.000,5825.520)	[-3342, 3273]	[-20.052, 19.638]	[0, 0]	[0, 1]	[0, 1]	[0, 0]	0	0	0	1098630
LD33001558.las	(3301000.001,1559000.002,5069.055)	(3304000.000,1561999.995,5741.655)	[-3325, -12]	[-19.95, -0.072]	[0, 0]	[0, 1]	[0, 1]	[0, 0]	0	0	0	954973
LD33001561.las	(3301000.001,1562000.002,5172.463)	(3304000.000,1564999.999,5287.539)	[-1251, 3270]	[-7.506, 19.62]	[0, 0]	[0, 1]	[0, 1]	[0, 0]	0	0	0	736974
LD33001564.las	(3301000.001,1565000.002,4723.347)	(3303999.999,1567999.999,5229.825)	[-2080, 3307]	[-12.48, 19.842]	[0, 0]	[0, 1]	[0, 1]	[0, 0]	0	0	0	351425
LD33001567.las	(3301000.001,1568000.000,5165.820)	(3304000.000,1570999.996,5628.890)	[-3292, 728]	[-19.752, 4.368]	[0, 0]	[0, 1]	[0, 1]	[0, 0]	0	0	0	975337
LD33001570.las	(3301000.001,1571000.001,5180.419)	(3304000.000,1573999.998,5596.147)	[131, 3271]	[0.786, 19.626]	[0, 0]	[0, 1]	[0, 1]	[0, 0]	0	0	0	1153223
LD33001573.las	(3301000.002,1574000.001,5194.435)	(3303999.999,1576999.999,5293.126)	[-3308, 283]	[-19.848, 1.698]	[0, 0]	[0, 1]	[0, 1]	[0, 0]	0	0	0	978083
LD33001576.las	(3301000.001,1577000.003,4437.350)	(3303999.999,1579999.999,6017.468)	[-1519, 3256]	[-9.114, 19.536]	[0, 0]	[0, 1]	[0, 1]	[0, 0]	0	0	0	591854
LD33001579.las	(3301000.001,1580000.000,5214.776)	(3304000.000,1582999.999,5319.323)	[-1710, 3222]	[-10.26, 19.332]	[0, 0]	[0, 1]	[0, 1]	[0, 0]	0	0	0	478675
LD33001582.las	(3301000.002,1583000.002,5230.544)	(3304000.000,1585999.999,7277.627)	[-3276, 3227]	[-19.656, 19.362]	[0, 0]	[0, 1]	[0, 1]	[0, 0]	0	0	0	1018544
LD33001585.las	(3301000.001,1586000.002,5249.373)	(3303999.999,1589000.000,7428.820)	[-3287, -448]	[-19.722, -2.688]	[0, 0]	[0, 1]	[0, 1]	[0, 0]	0	0	0	991599
LD33001588.las	(3301000.002,1589000.001,5273.585)	(3304000.000,1592000.000,5604.776)	[-739, 3252]	[-4.434, 19.512]	[0, 0]	[0, 1]	[0, 1]	[0, 0]	0	0	0	1095521
LD33001591.las	(3301000.001,1592000.006,5293.067)	(3304000.000,1594999.998,5429.238)	[-3293, 1782]	[-19.758, 10.692]	[0, 0]	[0, 1]	[0, 1]	[0, 0]	0	0	0	415907
LD33001594.las	(3301000.003,1595000.001,4573.190)	(3304000.000,1597999.999,5430.721)	[-3300, 1310]	[-19.8, 7.86]	[0, 0]	[0, 1]	[0, 1]	[0, 0]	0	0	0	679051
LD33001597.las	(3301000.002,1598000.001,5328.178)	(3303999.999,1600999.997,5693.830)	[-194, 3288]	[-1.164, 19.728]	[0, 0]	[0, 1]	[0, 1]	[0, 0]	0	0	0	1020693
LD33001600.las	(3301000.004,1601000.001,5426.964)	(3304000.000,1603999.997,5454.769)	[-3326, -155]	[-19.956, -0.93]	[0, 0]	[0, 1]	[0, 1]	[0, 0]	0	0	0	1006512
LD33001603.las	(3301000.001,1604000.000,5437.624)	(3303999.999,1606999.999,5466.078)	[-1082, 3290]	[-6.492, 19.74]	[0, 0]	[0, 1]	[0, 1]	[0, 0]	0	0	0	755202
LD33001606.las	(3301000.003,1607000.001,5386.603)	(3303999.999,1609964.554,5465.842)	[-3298, 3272]	[-19.788, 19.632]	[0, 0]	[0, 1]	[0, 1]	[0, 0]	0	0	0	338323
LD33031396.las	(3304000.001,1397000.000,4052.725)	(3306999.999,1399999.997,4743.563)	[-2822, 3342]	[-16.932, 20.052]	[0, 0]	[0, 1]	[0, 1]	[0, 0]	0	0	0	535504
LD33031399.las	(3304000.001,1400000.001,4643.396)	(3306999.997,1402999.997,6245.135)	[-3396, 3385]	[-20.376, 20.31]	[0, 0]	[0, 1]	[0, 1]	[0, 0]	0	0	0	1024091
LD33031402.las	(3304000.001,1403000.001,4700.043)	(3306999.999,1405999.998,4803.170)	[322, 3442]	[1.932, 20.652]	[0, 0]	[0, 1]	[0, 1]	[0, 0]	0	0	0	1139720
LD33031405.las	(3304000.001,1406000.001,4744.085)	(3306999.999,1408999.999,6660.416)	[-3474, 818]	[-20.844, 4.908]	[0, 0]	[0, 1]	[0, 1]	[0, 0]	0	0	0	1121041
LD33031408.las	(3304000.002,1409000.000,4802.225)	(3306999.999,1411999.999,4973.100)	[-3480, 3374]	[-20.88, 20.244]	[0, 0]	[0, 1]	[0, 1]	[0, 0]	0	0	0	353816
LD33031411.las	(3304000.002,1412000.000,4809.397)	(3306999.997,1414999.999,4901.034)	[-1230, 3339]	[-7.38, 20.034]	[0, 0]	[0, 1]	[0, 1]	[0, 0]	0	0	0	663590
LD33031414.las	(3304000.005,1415000.000,4168.476)	(3306999.999,1417999.998,11078.501)	[-3430, 15]	[-20.58, 0.09]	[0, 0]	[0, 1]	[0, 1]	[0, 0]	0	0	0	1104852
LD33031417.las	(3304000.001,1418000.008,3934.221)	(3306999.999,1421000.000,11105.037)	[-74, 3417]	[-0.444, 20.502]	[0, 0]	[0, 1]	[0, 1]	[0, 0]	0	0	0	1107107

DPH-1.3 Report on ASPRS LAS File Format (Tiled Data) - Informational - continued

File	(Xmin, Ymin, Zmin)	(Xmax, Ymax, Zmax)	Extended Scan Angle	Scan Angle Rank	Scanner Channel	Scan Direction	Edge of Flight Line	User Data	Counts for Synthetic	Key-points	Withheld	Overlap
LD33031420.las	(3304000.001,1421000.001,4039.989)	(3306999.998,1424000.000,11081.234)	[-3428, 3400]	[-20.568, 20.4]	[0, 0]	[0, 1]	[0, 1]	[0, 0]	0	0	0	688757
LD33031423.las	(3304000.003,1424000.001,4120.431)	(3306999.999,1426999.997,11004.145)	[-3446, 3387]	[-20.676, 20.322]	[0, 0]	[0, 1]	[0, 1]	[0, 0]	0	0	0	370148
LD33031426.las	(3304000.005,1427000.002,4306.399)	(3306999.998,1429999.999,11145.220)	[-3429, 3392]	[-20.574, 20.352]	[0, 0]	[0, 1]	[0, 1]	[0, 0]	0	0	0	1039474
LD33031429.las	(3304000.001,1430000.002,4298.213)	(3306999.999,1432999.992,5046.945)	[-3445, 3331]	[-20.67, 19.986]	[0, 0]	[0, 1]	[0, 1]	[0, 0]	0	0	0	1154223
LD33031432.las	(3304000.002,1433000.002,4707.861)	(3306999.999,1435999.998,4935.666)	[-3342, 345]	[-20.052, 2.07]	[0, 0]	[0, 1]	[0, 1]	[0, 0]	0	0	0	1093809
LD33031435.las	(3304000.003,1436000.001,4706.897)	(3306999.999,1439000.000,4780.706)	[-1437, 3304]	[-8.622, 19.824]	[0, 0]	[0, 1]	[0, 1]	[0, 0]	0	0	0	649375
LD33031438.las	(3304000.004,1439000.001,4100.136)	(3306999.998,1441999.998,4786.277)	[-1737, 3332]	[-10.422, 19.992]	[0, 0]	[0, 1]	[0, 1]	[0, 0]	0	0	0	447499
LD33031441.las	(3304000.002,1442000.001,4738.081)	(3306999.998,1444999.999,4802.349)	[-3324, 537]	[-19.944, 3.222]	[0, 0]	[0, 1]	[0, 1]	[0, 0]	0	0	0	1038202
LD33031444.las	(3304000.001,1445000.002,4760.601)	(3306999.999,1447999.999,4825.430)	[518, 3324]	[3.108, 19.944]	[0, 0]	[0, 1]	[0, 1]	[0, 0]	0	0	0	1026892
LD33031447.las	(3304000.001,1448000.001,4783.927)	(3306999.998,1450999.999,4832.169)	[-3359, 660]	[-20.154, 3.96]	[0, 0]	[0, 1]	[0, 1]	[0, 0]	0	0	0	1070847
LD33031450.las	(3304000.002,1451000.001,4787.887)	(3306999.999,1454000.000,4860.820)	[-1737, 3323]	[-10.422, 19.938]	[0, 0]	[0, 1]	[0, 1]	[0, 0]	0	0	0	464805
LD33031453.las	(3304000.002,1454000.001,4602.829)	(3306999.997,1457000.000,4865.400)	[-1422, 3324]	[-8.532, 19.944]	[0, 0]	[0, 1]	[0, 1]	[0, 0]	0	0	0	571636
LD33031456.las	(3304000.001,1457000.002,4827.116)	(3306999.999,1459999.998,4849.177)	[-3363, 186]	[-20.178, 1.116]	[0, 0]	[0, 1]	[0, 1]	[0, 0]	0	0	0	1094976
LD33031459.las	(3304000.001,1460000.001,4819.708)	(3306999.998,1462999.999,11270.309)	[124, 3322]	[0.744, 19.932]	[0, 0]	[0, 1]	[0, 1]	[0, 0]	0	0	0	1065562
LD33031462.las	(3304000.002,1463000.001,4518.078)	(3306999.999,1465999.999,4859.141)	[-3349, 1025]	[-20.094, 6.15]	[0, 0]	[0, 1]	[0, 1]	[0, 0]	0	0	0	922517
LD33031465.las	(3304000.004,1466000.000,4835.725)	(3306999.999,1469000.000,4875.902)	[-3357, 2419]	[-20.142, 14.514]	[0, 0]	[0, 1]	[0, 1]	[0, 0]	0	0	0	392470
LD33031468.las	(3304000.001,1469000.001,4831.388)	(3306999.999,1472000.000,5242.132)	[-3262, 3311]	[-19.572, 19.866]	[0, 0]	[0, 1]	[0, 1]	[0, 0]	0	0	0	756709
LD33031471.las	(3304000.002,1472000.004,4770.023)	(3306999.997,1475000.000,5099.872)	[47, 3321]	[0.282, 19.926]	[0, 0]	[0, 1]	[0, 1]	[0, 0]	0	0	0	1089533
LD33031474.las	(3304000.001,1475000.001,4811.815)	(3306999.999,1477999.997,5156.640)	[-3342, 62]	[-20.052, 0.372]	[0, 0]	[0, 1]	[0, 1]	[0, 0]	0	0	0	1002327
LD33031477.las	(3304000.001,1478000.000,4626.208)	(3306999.998,1480999.999,11299.275)	[-3326, 3354]	[-19.956, 20.124]	[0, 0]	[0, 1]	[0, 1]	[0, 0]	0	0	0	613178
LD33031480.las	(3304000.001,1481000.000,4801.946)	(3306999.999,1483999.999,4973.346)	[-1751, 3323]	[-10.506, 19.938]	[0, 0]	[0, 1]	[0, 1]	[0, 0]	0	0	0	384952
LD33031483.las	(3304000.001,1484000.000,4908.579)	(3306999.999,1486999.999,5155.219)	[-3375, 647]	[-20.25, 3.882]	[0, 0]	[0, 1]	[0, 1]	[0, 0]	0	0	0	1026085
LD33031486.las	(3304000.001,1487000.002,4871.158)	(3306999.999,1489999.999,5731.547)	[571, 3352]	[3.426, 20.112]	[0, 0]	[0, 1]	[0, 1]	[0, 0]	0	0	0	974522
LD33031489.las	(3304000.001,1490000.003,4901.083)	(3306999.999,1493000.000,5121.318)	[-3393, 721]	[-20.358, 4.326]	[0, 0]	[0, 1]	[0, 1]	[0, 0]	0	0	0	1072937
LD33031492.las	(3304000.001,1493000.001,4618.816)	(3306999.996,1495999.999,5088.910)	[-1809, 3357]	[-10.854, 20.142]	[0, 0]	[0, 1]	[0, 1]	[0, 0]	0	0	0	430500
LD33031495.las	(3304000.002,1496000.001,4799.567)	(3306999.999,1498999.999,5253.343)	[-1350, 3358]	[-8.1, 20.148]	[0, 0]	[0, 1]	[0, 1]	[0, 0]	0	0	0	568461
LD33031498.las	(3304000.002,1499000.000,5025.410)	(3306999.999,1501999.997,11490.384)	[-3430, 206]	[-20.58, 1.236]	[0, 0]	[0, 1]	[0, 1]	[0, 0]	0	0	0	1141606
LD33031501.las	(3304000.002,1502000.003,4361.891)	(3306999.999,1504999.996,5155.561)	[-3391, 3407]	[-20.346, 20.442]	[0, 0]	[0, 1]	[0, 1]	[0, 0]	0	0	0	1052659
LD33031504.las	(3304000.004,1505000.003,4946.804)	(3306999.999,1508000.000,5146.906)	[-862, 3375]	[-5.172, 20.25]	[0, 0]	[0, 1]	[0, 1]	[0, 0]	0	0	0	970210
LD33031507.las	(3304000.001,1508000.002,4396.779)	(3306999.999,1511000.000,5132.654)	[-3358, 3339]	[-20.148, 20.034]	[0, 0]	[0, 1]	[0, 1]	[0, 0]	0	0	0	220136
LD33031510.las	(3304000.003,1511000.001,5030.302)	(3306999.998,1513999.993,5110.456)	[-3408, 987]	[-20.448, 5.922]	[0, 0]	[0, 1]	[0, 1]	[0, 0]	0	0	0	835123
LD33031513.las	(3304000.001,1514000.003,5055.275)	(3306999.999,1516999.999,11396.854)	[150, 3360]	[0.9, 20.16]	[0, 0]	[0, 1]	[0, 1]	[0, 0]	0	0	0	1045540
LD33031516.las	(3304000.004,1517000.000,4575.631)	(3306999.996,1519999.999,5359.251)	[-3415, 174]	[-20.49, 1.044]	[0, 0]	[0, 1]	[0, 1]	[0, 0]	0	0	0	1046036
LD33031519.las	(3304000.001,1520000.003,4986.975)	(3306999.998,1522999.999,5075.938)	[-1421, 3321]	[-8.526, 19.926]	[0, 0]	[0, 1]	[0, 1]	[0, 0]	0	0	0	664120
LD33031522.las	(3304000.001,1523000.001,5053.287)	(3306999.998,1526000.000,5304.376)	[-1878, 3320]	[-11.268, 19.92]	[0, 0]	[0, 1]	[0, 1]	[0, 0]	0	0	0	420081
LD33031525.las	(3304000.003,1526000.002,5061.650)	(3306999.998,1528999.999,5580.455)	[-3367, 676]	[-20.202, 4.056]	[0, 0]	[0, 1]	[0, 1]	[0, 0]	0	0	0	1064455
LD33031528.las	(3304000.001,1529000.000,5091.345)	(3306999.999,1531999.999,5137.713)	[553, 3325]	[3.318, 19.95]	[0, 0]	[0, 1]	[0, 1]	[0, 0]	0	0	0	967902
LD33031531.las	(3304000.001,1532000.000,5069.639)	(3306999.998,1534999.996,5105.111)	[-3359, 613]	[-20.154, 3.678]	[0, 0]	[0, 1]	[0, 1]	[0, 0]	0	0	0	1142635
LD33031534.las	(3304000.002,1535000.007,5070.292)	(3306999.999,1538000.000,5125.807)	[-1620, 3288]	[-9.72, 19.728]	[0, 0]	[0, 1]	[0, 1]	[0, 0]	0	0	0	461913
LD33031537.las	(3304000.003,1538000.002,5065.879)	(3306999.998,1541000.000,5155.862)	[-1473, 3289]	[-8.838, 19.734]	[0, 0]	[0, 1]	[0, 1]	[0, 0]	0	0	0	507478
LD33031540.las	(3304000.001,1541000.001,5074.891)	(3306999.999,1544000.000,5258.835)	[-3330, 314]	[-19.98, 1.884]	[0, 0]	[0, 1]	[0, 1]	[0, 0]	0	0	0	1065108
LD33031543.las	(3304000.002,1544000.008,5087.011)	(3306999.999,1546999.999,5444.743)	[243, 3290]	[1.458, 19.74]	[0, 0]	[0, 1]	[0, 1]	[0, 0]	0	0	0	1035721
LD33031546.las	(3304000.001,1547000.000,5128.267)	(3306999.998,1549999.997,5375.521)	[-3339, 876]	[-20.034, 5.256]	[0, 0]	[0, 1]	[0, 1]	[0, 0]	0	0	0	999305
LD33031549.las	(3304000.002,1550000.000,5162.536)	(3306999.999,1552999.999,5233.100)	[-3324, 3327]	[-19.944, 19.962]	[0, 0]	[0, 1]	[0, 1]	[0, 0]	0	0	0	303251
LD33031552.las	(3304000.001,1553000.000,5168.320)	(3306999.998,1555999.995,5244.645)	[-1057, 3307]	[-6.342, 19.842]	[0, 0]	[0, 1]	[0, 1]	[0, 0]	0	0	0	753213
LD33031555.las	(3304000.001,1556000.005,5145.456)	(3306999.997,1558999.999,5748.132)	[-3373, 3253]	[-20.238, 19.518]	[0, 0]	[0, 1]	[0, 1]	[0, 0]	0	0	0	1097510
LD33031558.las	(3304000.001,1559000.001,5150.475)	(3306999.996,1561999.999,5751.534)	[-3326, -19]	[-19.956, -0.114]	[0, 0]	[0, 1]	[0, 1]	[0, 0]	0	0	0	997756
LD33031561.las	(3304000.002,1562000.003,5106.581)	(3306999.999,1564999.999,5219.589)	[-1260, 3255]	[-7.56, 19.53]	[0, 0]	[0, 1]	[0, 1]	[0, 0]	0	0	0	717618
LD33031564.las	(3304000.002,1565000.002,5144.051)	(3306999.999,1567999.999,5202.237)	[-2004, 3273]	[-12.024, 19.638]	[0, 0]	[0, 1]	[0, 1]	[0, 0]	0	0	0	387618

DPH-1.3 Report on ASPRS LAS File Format (Tiled Data) - Informational - continued

File	(Xmin, Ymin, Zmin)	(Xmax, Ymax, Zmax)	Extended Scan Angle	Scan Angle Rank	Scanner Channel	Scan Direction	Edge of Flight Line	User Data	Counts for Synthetic	Key-points	Withheld	Overlap
LD33031567.las	(3304000.001,1568000.001,5159.534)	(3306999.999,1570999.998,5256.797)	[-3292, 704]	[-19.752, 4.224]	[0, 0]	[0, 1]	[0, 1]	[0, 0]	0	0	0	999460
LD33031570.las	(3304000.001,1571000.001,5172.952)	(3306999.999,1573999.999,5294.225)	[283, 3256]	[1.698, 19.536]	[0, 0]	[0, 1]	[0, 1]	[0, 0]	0	0	0	1104863
LD33031573.las	(3304000.004,1574000.001,5088.681)	(3306999.996,1577000.000,5291.190)	[-3308, 370]	[-19.848, 2.22]	[0, 0]	[0, 1]	[0, 1]	[0, 0]	0	0	0	997291
LD33031576.las	(3304000.002,1577000.003,5193.710)	(3306999.999,1579999.999,5289.179)	[-1518, 3254]	[-9.108, 19.524]	[0, 0]	[0, 1]	[0, 1]	[0, 0]	0	0	0	521468
LD33031579.las	(3304000.001,1580000.001,5210.298)	(3306999.999,1582999.999,5272.092)	[-1633, 3224]	[-9.798, 19.344]	[0, 0]	[0, 1]	[0, 1]	[0, 0]	0	0	0	485254
LD33031582.las	(3304000.002,1583000.000,5238.270)	(3306999.999,1585999.998,5501.761)	[-3292, 3236]	[-19.752, 19.416]	[0, 0]	[0, 1]	[0, 1]	[0, 0]	0	0	0	999641
LD33031585.las	(3304000.005,1586000.000,5251.141)	(3306999.998,1588999.993,5604.234)	[-3276, -340]	[-19.656, -2.04]	[0, 0]	[0, 1]	[0, 1]	[0, 0]	0	0	0	1035169
LD33031588.las	(3304000.003,1589000.002,5263.287)	(3306999.999,1592000.000,7406.767)	[-836, 3250]	[-5.016, 19.5]	[0, 0]	[0, 1]	[0, 1]	[0, 0]	0	0	0	982760
LD33031591.las	(3304000.003,1592000.001,5285.006)	(3306999.998,1595000.000,5351.056)	[-3294, 3206]	[-19.764, 19.236]	[0, 0]	[0, 1]	[0, 1]	[0, 0]	0	0	0	397531
LD33031594.las	(3304000.001,1595000.002,5300.583)	(3306999.997,1597999.999,5413.037)	[-3317, 1297]	[-19.902, 7.782]	[0, 0]	[0, 1]	[0, 1]	[0, 0]	0	0	0	614645
LD33031597.las	(3304000.003,1598000.000,5369.563)	(3306999.998,1600999.999,5445.242)	[-154, 3291]	[-0.924, 19.746]	[0, 0]	[0, 1]	[0, 1]	[0, 0]	0	0	0	946900
LD33031600.las	(3304000.003,1601000.004,5405.665)	(3306999.999,1603999.996,5485.169)	[-3310, -44]	[-19.86, -0.264]	[0, 0]	[0, 1]	[0, 1]	[0, 0]	0	0	0	994435
LD33031603.las	(3304000.001,1604000.000,5420.737)	(3306999.994,1607000.000,6021.819)	[-1103, 3290]	[-6.618, 19.74]	[0, 0]	[0, 1]	[0, 1]	[0, 0]	0	0	0	719747
LD33031606.las	(3304000.004,1607000.001,5379.215)	(3306999.998,1609999.970,5476.459)	[-3334, 3274]	[-20.004, 19.644]	[0, 0]	[0, 1]	[0, 1]	[0, 0]	0	0	0	300985
LD33031609.las	(3306953.563,1610000.019,5398.247)	(3306998.565,1610000.680,5398.802)	[-3305, -1913]	[-19.83, -11.478]	[0, 0]	[0, 1]	[0, 0]	[0, 0]	0	0	0	29
LD33061396.las	(3307000.001,1397000.000,4580.125)	(3309999.998,1399999.994,4737.894)	[-2828, 3345]	[-16.968, 20.07]	[0, 0]	[0, 1]	[0, 1]	[0, 0]	0	0	0	563303
LD33061399.las	(3307000.000,1400000.002,4677.724)	(3309999.999,1402999.999,4749.088)	[-3412, 3381]	[-20.472, 20.286]	[0, 0]	[0, 1]	[0, 1]	[0, 0]	0	0	0	1017865
LD33061402.las	(3307000.000,1403000.003,4714.905)	(3309999.997,1406000.000,4814.603)	[305, 3444]	[1.83, 20.664]	[0, 0]	[0, 1]	[0, 1]	[0, 0]	0	0	0	1112930
LD33061405.las	(3307000.000,1406000.001,4725.502)	(3309999.999,1408999.999,4850.092)	[-3469, 871]	[-20.814, 5.226]	[0, 0]	[0, 1]	[0, 1]	[0, 0]	0	0	0	1041135
LD33061408.las	(3307000.000,1409000.000,4715.348)	(3309999.995,1411999.998,4855.358)	[-3480, 3368]	[-20.88, 20.208]	[0, 0]	[0, 1]	[0, 1]	[0, 0]	0	0	0	393594
LD33061411.las	(3307000.000,1412000.000,4756.401)	(3309999.998,1414999.999,4852.759)	[-1169, 3359]	[-7.014, 20.154]	[0, 0]	[0, 1]	[0, 1]	[0, 0]	0	0	0	683197
LD33061414.las	(3307000.001,1415000.000,4062.272)	(3309999.998,1418000.000,11020.828)	[-3442, -74]	[-20.652, -0.444]	[0, 0]	[0, 1]	[0, 1]	[0, 0]	0	0	0	1079675
LD33061417.las	(3307000.000,1418000.008,4109.017)	(3309999.998,1420999.999,10954.807)	[-86, 3410]	[-0.516, 20.46]	[0, 0]	[0, 1]	[0, 1]	[0, 0]	0	0	0	1048594
LD33061420.las	(3307000.002,1421000.002,4010.937)	(3309999.998,1423999.999,11069.981)	[-3428, 3386]	[-20.568, 20.316]	[0, 0]	[0, 1]	[0, 1]	[0, 0]	0	0	0	657613
LD33061423.las	(3307000.001,1424000.001,4216.287)	(3309999.998,1426999.999,11133.728)	[-3444, 3374]	[-20.664, 20.244]	[0, 0]	[0, 1]	[0, 1]	[0, 0]	0	0	0	379996
LD33061426.las	(3307000.000,1427000.004,4307.590)	(3309999.999,1429999.999,11303.166)	[-3442, 3422]	[-20.652, 20.532]	[0, 0]	[0, 1]	[0, 1]	[0, 0]	0	0	0	1022015
LD33061429.las	(3307000.001,1430000.001,4512.107)	(3309999.995,1432999.997,5082.818)	[-3460, 3375]	[-20.76, 20.25]	[0, 0]	[0, 1]	[0, 1]	[0, 0]	0	0	0	1112866
LD33061432.las	(3307000.000,1433000.002,4749.416)	(3309999.998,1436000.000,4887.874)	[-3409, 489]	[-20.454, 2.934]	[0, 0]	[0, 1]	[0, 1]	[0, 0]	0	0	0	1095069
LD33061435.las	(3307000.001,1436000.006,4713.596)	(3309999.997,1439000.000,4815.994)	[-1558, 3308]	[-9.348, 19.848]	[0, 0]	[0, 1]	[0, 1]	[0, 0]	0	0	0	582853
LD33061438.las	(3307000.001,1439000.001,4633.705)	(3309999.999,1441999.999,4795.394)	[-1711, 3352]	[-10.266, 20.112]	[0, 0]	[0, 1]	[0, 1]	[0, 0]	0	0	0	521157
LD33061441.las	(3307000.000,1442000.002,4726.241)	(3309999.998,1444999.999,4792.638)	[-3341, 518]	[-20.046, 3.108]	[0, 0]	[0, 1]	[0, 1]	[0, 0]	0	0	0	1062450
LD33061444.las	(3307000.000,1445000.001,4752.323)	(3309999.999,1447999.999,4839.524)	[507, 3339]	[3.042, 20.034]	[0, 0]	[0, 1]	[0, 1]	[0, 0]	0	0	0	1031598
LD33061447.las	(3307000.002,1448000.004,4766.808)	(3309999.998,1450999.997,4886.178)	[-3358, 726]	[-20.148, 4.356]	[0, 0]	[0, 1]	[0, 1]	[0, 0]	0	0	0	1084946
LD33061450.las	(3307000.001,1451000.004,4150.671)	(3309999.999,1454000.000,4858.196)	[-1753, 3325]	[-10.518, 19.95]	[0, 0]	[0, 1]	[0, 1]	[0, 0]	0	0	0	431266
LD33061453.las	(3307000.004,1454000.003,4804.456)	(3309999.999,1457000.000,4863.347)	[-1333, 3329]	[-7.998, 19.974]	[0, 0]	[0, 1]	[0, 1]	[0, 0]	0	0	0	579124
LD33061456.las	(3307000.000,1457000.007,4806.168)	(3309999.998,1459999.999,5109.931)	[-3359, 232]	[-20.154, 1.392]	[0, 0]	[0, 1]	[0, 1]	[0, 0]	0	0	0	1075094
LD33061459.las	(3307000.000,1460000.000,4800.378)	(3309999.999,1462999.998,4874.702)	[184, 3305]	[1.104, 19.83]	[0, 0]	[0, 1]	[0, 1]	[0, 0]	0	0	0	1064601
LD33061462.las	(3307000.002,1463000.000,4808.347)	(3309999.998,1465999.999,4876.591)	[-3359, 1060]	[-20.154, 6.36]	[0, 0]	[0, 1]	[0, 1]	[0, 0]	0	0	0	843899
LD33061465.las	(3307000.000,1466000.000,4821.657)	(3309999.999,1469000.000,4878.540)	[-3343, 2285]	[-20.058, 13.71]	[0, 0]	[0, 1]	[0, 1]	[0, 0]	0	0	0	446976
LD33061468.las	(3307000.002,1469000.002,4649.485)	(3309999.999,1471999.999,5102.801)	[-3278, 3321]	[-19.668, 19.926]	[0, 0]	[0, 1]	[0, 1]	[0, 0]	0	0	0	805855
LD33061471.las	(3307000.001,1472000.002,4820.427)	(3309999.996,1475000.000,5221.177)	[61, 3326]	[0.366, 19.956]	[0, 0]	[0, 1]	[0, 1]	[0, 0]	0	0	0	1066135
LD33061474.las	(3307000.001,1475000.002,4878.373)	(3309999.998,1477999.999,5152.418)	[-3364, 163]	[-20.184, 0.978]	[0, 0]	[0, 1]	[0, 1]	[0, 0]	0	0	0	994423
LD33061477.las	(3307000.001,1478000.001,4372.291)	(3309999.999,1480999.999,11333.403)	[-3347, 3375]	[-20.082, 20.25]	[0, 0]	[0, 1]	[0, 1]	[0, 0]	0	0	0	627473
LD33061480.las	(3307000.000,1481000.001,4786.578)	(3309999.998,1483999.999,5236.502)	[-1737, 3333]	[-10.422, 19.998]	[0, 0]	[0, 1]	[0, 1]	[0, 0]	0	0	0	420767
LD33061483.las	(3307000.001,1484000.003,4552.137)	(3309999.997,1487000.000,11241.949)	[-3402, 3326]	[-20.412, 19.956]	[0, 0]	[0, 1]	[0, 1]	[0, 0]	0	0	0	1072536
LD33061486.las	(3307000.001,1487000.001,4645.384)	(3309999.999,1490000.000,5002.713)	[544, 3356]	[3.264, 20.136]	[0, 0]	[0, 1]	[0, 1]	[0, 0]	0	0	0	1019511
LD33061489.las	(3307000.000,1490000.002,4966.384)	(3309999.998,1492999.998,5251.371)	[-3401, 721]	[-20.406, 4.326]	[0, 0]	[0, 1]	[0, 1]	[0, 0]	0	0	0	1044253
LD33061492.las	(3307000.001,1493000.002,4933.435)	(3309999.998,1495999.999,5130.285)	[-1841, 3353]	[-11.046, 20.118]	[0, 0]	[0, 1]	[0, 1]	[0, 0]	0	0	0	401435
LD33061495.las	(3307000.000,1496000.000,4961.466)	(3309999.998,1498999.999,11378.786)	[-1283, 3379]	[-7.698, 20.274]	[0, 0]	[0, 1]	[0, 1]	[0, 0]	0	0	0	613641

DPH-1.3 Report on ASPRS LAS File Format (Tiled Data) - Informational - continued

File	(Xmin, Ymin, Zmin)	(Xmax, Ymax, Zmax)	Extended Scan Angle	Scan Angle Rank	Scanner Channel	Scan Direction	Edge of Flight Line	User Data	Counts for Synthetic	Key-points	Withheld	Overlap
LD33061498.las	(3307000.000,1499000.000,4887.874)	(3309999.998,1501999.999,5128.576)	[-3409, 212]	[-20.454, 1.272]	[0, 0]	[0, 1]	[0, 1]	[0, 0]	0	0	0	1153695
LD33061501.las	(3307000.001,1502000.002,4611.881)	(3309999.999,1505000.000,5131.443)	[-3375, 3362]	[-20.25, 20.172]	[0, 0]	[0, 1]	[0, 1]	[0, 0]	0	0	0	1080067
LD33061504.las	(3307000.000,1505000.002,4921.309)	(3309999.999,1508000.000,5311.584)	[-927, 3375]	[-5.562, 20.25]	[0, 0]	[0, 1]	[0, 1]	[0, 0]	0	0	0	853934
LD33061507.las	(3307000.001,1508000.001,5012.939)	(3309999.999,1510999.999,5087.723)	[-3360, 3338]	[-20.16, 20.028]	[0, 0]	[0, 1]	[0, 1]	[0, 0]	0	0	0	319226
LD33061510.las	(3307000.000,1511000.001,5012.939)	(3309999.996,1513999.996,5231.272)	[-3412, 999]	[-20.472, 5.994]	[0, 0]	[0, 1]	[0, 1]	[0, 0]	0	0	0	871809
LD33061513.las	(3307000.002,1514000.001,4844.082)	(3309999.998,1516999.999,5106.830)	[174, 3355]	[1.044, 20.13]	[0, 0]	[0, 1]	[0, 1]	[0, 0]	0	0	0	1042462
LD33061516.las	(3307000.000,1517000.000,4814.905)	(3309999.999,1519999.995,5122.260)	[-3388, 196]	[-20.328, 1.176]	[0, 0]	[0, 1]	[0, 1]	[0, 0]	0	0	0	1038038
LD33061519.las	(3307000.000,1520000.001,5001.680)	(3309999.999,1523000.000,11572.280)	[-1505, 3338]	[-9.03, 20.028]	[0, 0]	[0, 1]	[0, 1]	[0, 0]	0	0	0	635055
LD33061522.las	(3307000.000,1523000.001,5009.271)	(3309999.999,1525999.999,5220.419)	[-1788, 3322]	[-10.728, 19.932]	[0, 0]	[0, 1]	[0, 1]	[0, 0]	0	0	0	467724
LD33061525.las	(3307000.001,1526000.001,5017.956)	(3309999.997,1528999.998,5298.858)	[-3374, 620]	[-20.244, 3.72]	[0, 0]	[0, 1]	[0, 1]	[0, 0]	0	0	0	1054204
LD33061528.las	(3307000.001,1529000.001,5081.558)	(3309999.999,1531999.999,5122.135)	[547, 3322]	[3.282, 19.932]	[0, 0]	[0, 1]	[0, 1]	[0, 0]	0	0	0	1043643
LD33061531.las	(3307000.000,1532000.002,5041.289)	(3309999.999,1534999.999,5356.745)	[-3345, 600]	[-20.07, 3.6]	[0, 0]	[0, 1]	[0, 1]	[0, 0]	0	0	0	1152047
LD33061534.las	(3307000.001,1535000.000,5049.642)	(3309999.999,1537999.999,5122.398)	[-1724, 3294]	[-10.344, 19.764]	[0, 0]	[0, 1]	[0, 1]	[0, 0]	0	0	0	429891
LD33061537.las	(3307000.000,1538000.001,5053.835)	(3309999.999,1540999.989,5127.726)	[-1354, 3270]	[-8.124, 19.62]	[0, 0]	[0, 1]	[0, 1]	[0, 0]	0	0	0	631765
LD33061540.las	(3307000.001,1541000.001,5086.371)	(3309999.999,1543999.997,5338.834)	[-3334, 244]	[-20.004, 1.464]	[0, 0]	[0, 1]	[0, 1]	[0, 0]	0	0	0	1056981
LD33061543.las	(3307000.000,1544000.003,5106.643)	(3309999.999,1546999.998,5349.356)	[218, 3293]	[1.308, 19.758]	[0, 0]	[0, 1]	[0, 1]	[0, 0]	0	0	0	1057627
LD33061546.las	(3307000.000,1547000.004,5142.096)	(3309999.999,1549999.999,5354.714)	[-3324, 974]	[-19.944, 5.844]	[0, 0]	[0, 1]	[0, 1]	[0, 0]	0	0	0	862171
LD33061549.las	(3307000.000,1550000.000,5163.152)	(3309999.999,1552999.999,5342.791)	[-3325, 3328]	[-19.95, 19.968]	[0, 0]	[0, 1]	[0, 1]	[0, 0]	0	0	0	445292
LD33061552.las	(3307000.000,1553000.000,5132.582)	(3309999.999,1556000.000,11626.496)	[-3347, 3297]	[-20.082, 19.782]	[0, 0]	[0, 1]	[0, 1]	[0, 0]	0	0	0	777145
LD33061555.las	(3307000.000,1556000.006,5102.172)	(3309999.998,1559000.000,5768.925)	[-3356, 3262]	[-20.136, 19.572]	[0, 0]	[0, 1]	[0, 1]	[0, 0]	0	0	0	1140450
LD33061558.las	(3307000.000,1559000.001,4836.083)	(3309999.998,1562000.000,5706.914)	[-3292, 40]	[-19.752, 0.24]	[0, 0]	[0, 1]	[0, 1]	[0, 0]	0	0	0	970352
LD33061561.las	(3307000.001,1562000.001,5101.424)	(3309999.999,1564999.997,5244.360)	[-1314, 3259]	[-7.884, 19.554]	[0, 0]	[0, 1]	[0, 1]	[0, 0]	0	0	0	687082
LD33061564.las	(3307000.001,1565000.000,5133.996)	(3309999.998,1567999.999,5411.872)	[-3292, 3256]	[-19.752, 19.536]	[0, 0]	[0, 1]	[0, 1]	[0, 0]	0	0	0	393082
LD33061567.las	(3307000.000,1568000.000,5140.754)	(3309999.999,1570999.997,5265.902)	[-3293, 762]	[-19.758, 4.572]	[0, 0]	[0, 1]	[0, 1]	[0, 0]	0	0	0	1011232
LD33061570.las	(3307000.001,1571000.007,4450.595)	(3309999.998,1574000.000,5209.100)	[370, 3272]	[2.22, 19.632]	[0, 0]	[0, 1]	[0, 1]	[0, 0]	0	0	0	1058690
LD33061573.las	(3307000.001,1574000.004,5172.066)	(3309999.997,1577000.000,5493.306)	[-3308, 401]	[-19.848, 2.406]	[0, 0]	[0, 1]	[0, 1]	[0, 0]	0	0	0	1040534
LD33061576.las	(3307000.001,1577000.002,5192.624)	(3309999.999,1579999.999,5238.740)	[-1501, 3243]	[-9.006, 19.458]	[0, 0]	[0, 1]	[0, 1]	[0, 0]	0	0	0	532442
LD33061579.las	(3307000.000,1580000.000,5215.052)	(3309999.998,1582999.999,5266.866)	[-1520, 3224]	[-9.12, 19.344]	[0, 0]	[0, 1]	[0, 1]	[0, 0]	0	0	0	465411
LD33061582.las	(3307000.000,1583000.001,5095.669)	(3309999.999,1585999.998,7113.063)	[-3273, 3208]	[-19.638, 19.248]	[0, 0]	[0, 1]	[0, 1]	[0, 0]	0	0	0	1114535
LD33061585.las	(3307000.001,1586000.004,5254.930)	(3309999.999,1589000.000,7390.572)	[-3275, -299]	[-19.65, -1.794]	[0, 0]	[0, 1]	[0, 1]	[0, 0]	0	0	0	1055457
LD33061588.las	(3307000.000,1589000.001,5271.184)	(3309999.999,1592000.000,7111.741)	[-896, 3246]	[-5.376, 19.476]	[0, 0]	[0, 1]	[0, 1]	[0, 0]	0	0	0	925485
LD33061591.las	(3307000.000,1592000.001,5289.724)	(3309999.996,1595000.000,5382.525)	[-3292, 3210]	[-19.752, 19.26]	[0, 0]	[0, 1]	[0, 1]	[0, 0]	0	0	0	413495
LD33061594.las	(3307000.000,1595000.002,5327.342)	(3309999.999,1597999.997,5456.085)	[-3299, 1247]	[-19.794, 7.482]	[0, 0]	[0, 1]	[0, 1]	[0, 0]	0	0	0	699929
LD33061597.las	(3307000.001,1598000.003,5394.996)	(3309999.998,1600999.999,5418.657)	[-43, 3288]	[-0.258, 19.728]	[0, 0]	[0, 1]	[0, 1]	[0, 0]	0	0	0	969889
LD33061600.las	(3307000.000,1601000.001,5039.573)	(3309999.995,1603999.997,5421.656)	[-3311, 124]	[-19.866, 0.744]	[0, 0]	[0, 1]	[0, 1]	[0, 0]	0	0	0	1119127
LD33061603.las	(3307000.001,1604000.000,5403.549)	(3309999.999,1606999.999,5424.750)	[-1092, 3291]	[-6.552, 19.746]	[0, 0]	[0, 1]	[0, 1]	[0, 0]	0	0	0	731084
LD33061606.las	(3307000.000,1607000.001,5382.263)	(3309999.999,1610000.000,5423.647)	[-3332, 3257]	[-19.992, 19.542]	[0, 0]	[0, 1]	[0, 1]	[0, 0]	0	0	0	281036
LD33061609.las	(3307001.720,1610000.001,5382.059)	(3309997.534,1610042.656,5402.886)	[-3329, -1891]	[-19.974, -11.346]	[0, 0]	[0, 1]	[0, 1]	[0, 0]	0	0	0	60857
LD33091396.las	(3310000.001,1397000.000,4328.876)	(3312999.998,1399999.998,4782.458)	[-2811, 3344]	[-16.866, 20.064]	[0, 0]	[0, 1]	[0, 1]	[0, 0]	0	0	0	567470
LD33091399.las	(3310000.000,1400000.002,4656.848)	(3312999.998,1403000.000,4752.507)	[-3393, 3373]	[-20.358, 20.238]	[0, 0]	[0, 1]	[0, 1]	[0, 0]	0	0	0	992162
LD33091402.las	(3310000.001,1403000.005,4380.090)	(3312999.999,1406000.000,6570.046)	[291, 3439]	[1.746, 20.634]	[0, 0]	[0, 1]	[0, 1]	[0, 0]	0	0	0	1120917
LD33091405.las	(3310000.000,1406000.003,4675.913)	(3313000.000,1408999.999,4774.882)	[-3366, 969]	[-20.196, 5.814]	[0, 0]	[0, 1]	[0, 1]	[0, 0]	0	0	0	892910
LD33091408.las	(3310000.004,1409000.000,4685.975)	(3312999.999,1411999.998,4773.307)	[-3497, 3357]	[-20.982, 20.142]	[0, 0]	[0, 1]	[0, 1]	[0, 0]	0	0	0	612194
LD33091411.las	(3310000.000,1412000.000,4549.702)	(3313000.000,1414999.996,4861.608)	[-1183, 3293]	[-7.098, 19.758]	[0, 0]	[0, 1]	[0, 1]	[0, 0]	0	0	0	708284
LD33091414.las	(3310000.000,1415000.000,4062.105)	(3312999.998,1417999.996,11075.332)	[-3475, -69]	[-20.85, -0.414]	[0, 0]	[0, 1]	[0, 1]	[0, 0]	0	0	0	1026441
LD33091417.las	(3310000.000,1418000.003,4063.821)	(3313000.000,1420999.996,11028.488)	[-108, 3444]	[-0.648, 20.664]	[0, 0]	[0, 1]	[0, 1]	[0, 0]	0	0	0	991441
LD33091420.las	(3310000.001,1421000.001,4001.157)	(3313000.000,1424000.000,11093.085)	[-3442, 3413]	[-20.652, 20.478]	[0, 0]	[0, 1]	[0, 1]	[0, 0]	0	0	0	616224
LD33091423.las	(3310000.000,1424000.002,4226.606)	(3313000.000,1426999.999,4957.848)	[-3455, 1868]	[-20.73, 11.208]	[0, 0]	[0, 1]	[0, 1]	[0, 0]	0	0	0	414623
LD33091426.las	(3310000.000,1427000.001,4264.148)	(3313000.000,1429999.999,11325.535)	[-3447, 3419]	[-20.682, 20.514]	[0, 0]	[0, 1]	[0, 1]	[0, 0]	0	0	0	1033637

DPH-1.3 Report on ASPRS LAS File Format (Tiled Data) - Informational - continued

File	(Xmin, Ymin, Zmin)	(Xmax, Ymax, Zmax)	Extended Scan Angle	Scan Angle Rank	Scanner Channel	Scan Direction	Edge of Flight Line	User Data	Counts for Synthetic	Key-points	Withheld	Overlap
LD33091429.las	(3310000.000,1430000.000,4299.335)	(3313000.000,1432999.997,5060.364)	[-3461, 3374]	[-20.766, 20.244]	[0, 0]	[0, 1]	[0, 1]	[0, 0]	0	0	0	1055616
LD33091432.las	(3310000.002,1433000.001,4803.799)	(3313000.000,1436000.000,4942.474)	[-3410, 591]	[-20.46, 3.546]	[0, 0]	[0, 1]	[0, 1]	[0, 0]	0	0	0	1074791
LD33091435.las	(3310000.001,1436000.003,4746.569)	(3312999.999,1439000.000,4847.248)	[-1669, 3303]	[-10.014, 19.818]	[0, 0]	[0, 1]	[0, 1]	[0, 0]	0	0	0	532107
LD33091438.las	(3310000.001,1439000.001,4726.096)	(3313000.000,1441999.995,4868.402)	[-1579, 3391]	[-9.474, 20.346]	[0, 0]	[0, 1]	[0, 1]	[0, 0]	0	0	0	519313
LD33091441.las	(3310000.000,1442000.001,4724.892)	(3313000.000,1444999.999,5084.895)	[-3339, 506]	[-20.034, 3.036]	[0, 0]	[0, 1]	[0, 1]	[0, 0]	0	0	0	1112403
LD33091444.las	(3310000.000,1445000.001,4735.716)	(3313000.000,1447999.999,4809.751)	[389, 3322]	[2.334, 19.932]	[0, 0]	[0, 1]	[0, 1]	[0, 0]	0	0	0	995729
LD33091447.las	(3310000.000,1448000.001,4757.710)	(3312999.999,1450999.999,4907.388)	[-3341, 804]	[-20.046, 4.824]	[0, 0]	[0, 1]	[0, 1]	[0, 0]	0	0	0	1083340
LD33091450.las	(3310000.000,1451000.000,4761.801)	(3313000.000,1454000.000,4818.783)	[-3340, 3318]	[-20.04, 19.908]	[0, 0]	[0, 1]	[0, 1]	[0, 0]	0	0	0	415255
LD33091453.las	(3310000.002,1454000.002,4768.734)	(3313000.000,1457000.000,4827.690)	[-1279, 3307]	[-7.674, 19.842]	[0, 0]	[0, 1]	[0, 1]	[0, 0]	0	0	0	616868
LD33091456.las	(3310000.000,1457000.005,4780.643)	(3313000.000,1459999.997,4849.164)	[-3342, 233]	[-20.052, 1.398]	[0, 0]	[0, 1]	[0, 1]	[0, 0]	0	0	0	1125267
LD33091459.las	(3310000.000,1460000.001,4420.198)	(3313000.000,1462999.998,4861.217)	[41, 3316]	[0.246, 19.896]	[0, 0]	[0, 1]	[0, 1]	[0, 0]	0	0	0	1032649
LD33091462.las	(3310000.002,1463000.007,4807.290)	(3312999.998,1465999.999,4848.127)	[-3338, 1045]	[-20.028, 6.27]	[0, 0]	[0, 1]	[0, 1]	[0, 0]	0	0	0	759018
LD33091465.las	(3310000.001,1466000.000,4207.305)	(3312999.999,1469000.000,4867.769)	[-3341, 1993]	[-20.046, 11.958]	[0, 0]	[0, 1]	[0, 1]	[0, 0]	0	0	0	331172
LD33091468.las	(3310000.002,1469000.001,4415.480)	(3313000.000,1472000.000,5356.761)	[-3339, 3346]	[-20.034, 20.076]	[0, 0]	[0, 1]	[0, 1]	[0, 0]	0	0	0	964105
LD33091471.las	(3310000.001,1472000.001,4591.392)	(3313000.000,1474999.997,5194.901)	[163, 3322]	[0.978, 19.932]	[0, 0]	[0, 1]	[0, 1]	[0, 0]	0	0	0	1105492
LD33091474.las	(3310000.000,1475000.002,4870.705)	(3313000.000,1477999.999,5205.334)	[-3374, 199]	[-20.244, 1.194]	[0, 0]	[0, 1]	[0, 1]	[0, 0]	0	0	0	1003757
LD33091477.las	(3310000.000,1478000.001,4892.090)	(3312999.999,1480999.999,5008.717)	[-1490, 3387]	[-8.94, 20.322]	[0, 0]	[0, 1]	[0, 1]	[0, 0]	0	0	0	569692
LD33091480.las	(3310000.001,1481000.000,4411.970)	(3313000.000,1483999.998,5091.719)	[-1733, 3354]	[-10.398, 20.124]	[0, 0]	[0, 1]	[0, 1]	[0, 0]	0	0	0	445571
LD33091483.las	(3310000.000,1484000.000,4715.561)	(3312999.999,1486999.999,5169.301)	[-3410, 543]	[-20.46, 3.258]	[0, 0]	[0, 1]	[0, 1]	[0, 0]	0	0	0	1019969
LD33091486.las	(3310000.000,1487000.001,4919.833)	(3312999.999,1490000.000,5154.947)	[500, 3375]	[3, 20.25]	[0, 0]	[0, 1]	[0, 1]	[0, 0]	0	0	0	959438
LD33091489.las	(3310000.002,1490000.002,4763.137)	(3312999.999,1492999.997,11506.197)	[-3375, 3330]	[-20.25, 19.98]	[0, 0]	[0, 1]	[0, 1]	[0, 0]	0	0	0	1102815
LD33091492.las	(3310000.000,1493000.002,4932.579)	(3313000.000,1495999.999,11406.867)	[-1815, 3340]	[-10.89, 20.04]	[0, 0]	[0, 1]	[0, 1]	[0, 0]	0	0	0	370105
LD33091495.las	(3310000.000,1496000.000,4823.645)	(3313000.000,1498999.999,5169.967)	[-1194, 3340]	[-7.164, 20.04]	[0, 0]	[0, 1]	[0, 1]	[0, 0]	0	0	0	633252
LD33091498.las	(3310000.000,1499000.002,4791.870)	(3313000.000,1501999.999,5257.460)	[-3414, 115]	[-20.484, 0.69]	[0, 0]	[0, 1]	[0, 1]	[0, 0]	0	0	0	1129623
LD33091501.las	(3310000.000,1502000.000,4656.772)	(3312999.999,1505000.000,5265.242)	[-3374, 3379]	[-20.244, 20.274]	[0, 0]	[0, 1]	[0, 1]	[0, 0]	0	0	0	1047175
LD33091504.las	(3310000.001,1505000.003,4958.323)	(3312999.998,1508000.000,5337.365)	[-1011, 3340]	[-6.066, 20.04]	[0, 0]	[0, 1]	[0, 1]	[0, 0]	0	0	0	764183
LD33091507.las	(3310000.001,1508000.001,4339.696)	(3313000.000,1511000.000,5046.128)	[-3357, 3342]	[-20.142, 20.052]	[0, 0]	[0, 1]	[0, 1]	[0, 0]	0	0	0	432439
LD33091510.las	(3310000.002,1511000.001,5004.921)	(3313000.000,1513999.996,5072.372)	[-3393, 1004]	[-20.358, 6.024]	[0, 0]	[0, 1]	[0, 1]	[0, 0]	0	0	0	900308
LD33091513.las	(3310000.001,1514000.000,4969.826)	(3312999.998,1516999.996,5247.011)	[197, 3340]	[1.182, 20.04]	[0, 0]	[0, 1]	[0, 1]	[0, 0]	0	0	0	1029754
LD33091516.las	(3310000.000,1517000.001,4974.514)	(3312999.998,1519999.999,5347.676)	[-3359, 280]	[-20.154, 1.68]	[0, 0]	[0, 1]	[0, 1]	[0, 0]	0	0	0	1009415
LD33091519.las	(3310000.002,1520000.003,4648.682)	(3312999.999,1523000.000,5197.660)	[-1580, 3339]	[-9.48, 20.034]	[0, 0]	[0, 1]	[0, 1]	[0, 0]	0	0	0	610005
LD33091522.las	(3310000.000,1523000.002,4865.036)	(3313000.000,1525999.999,5139.019)	[-1729, 3323]	[-10.374, 19.938]	[0, 0]	[0, 1]	[0, 1]	[0, 0]	0	0	0	463558
LD33091525.las	(3310000.001,1526000.001,4896.627)	(3313000.000,1528999.998,5126.742)	[-3374, 546]	[-20.244, 3.276]	[0, 0]	[0, 1]	[0, 1]	[0, 0]	0	0	0	1025994
LD33091528.las	(3310000.001,1529000.000,5020.397)	(3312999.999,1531999.997,5174.215)	[410, 3326]	[2.46, 19.956]	[0, 0]	[0, 1]	[0, 1]	[0, 0]	0	0	0	1075917
LD33091531.las	(3310000.000,1532000.001,5022.283)	(3313000.000,1534999.999,5269.241)	[-3345, 592]	[-20.07, 3.552]	[0, 0]	[0, 1]	[0, 1]	[0, 0]	0	0	0	983985
LD33091534.las	(3310000.000,1535000.000,5035.702)	(3312999.999,1537999.999,5532.184)	[-1850, 3289]	[-11.1, 19.734]	[0, 0]	[0, 1]	[0, 1]	[0, 0]	0	0	0	350718
LD33091537.las	(3310000.003,1538000.002,5068.789)	(3312999.999,1541000.000,5130.734)	[-1265, 3281]	[-7.59, 19.686]	[0, 0]	[0, 1]	[0, 1]	[0, 0]	0	0	0	616286
LD33091540.las	(3310000.000,1541000.002,5082.962)	(3313000.000,1544000.000,5356.380)	[-3324, 220]	[-19.944, 1.32]	[0, 0]	[0, 1]	[0, 1]	[0, 0]	0	0	0	1050536
LD33091543.las	(3310000.000,1544000.001,5099.294)	(3312999.995,1546999.999,5414.681)	[175, 3313]	[1.05, 19.878]	[0, 0]	[0, 1]	[0, 1]	[0, 0]	0	0	0	965412
LD33091546.las	(3310000.002,1547000.000,5124.422)	(3313000.000,1549999.999,5250.541)	[-3324, 1089]	[-19.944, 6.534]	[0, 0]	[0, 1]	[0, 1]	[0, 0]	0	0	0	800262
LD33091549.las	(3310000.005,1550000.000,5139.042)	(3312999.999,1552999.999,5227.181)	[-3340, 3308]	[-20.04, 19.848]	[0, 0]	[0, 1]	[0, 1]	[0, 0]	0	0	0	476736
LD33091552.las	(3310000.000,1553000.000,5094.334)	(3313000.000,1556000.000,5228.339)	[-998, 3286]	[-5.988, 19.716]	[0, 0]	[0, 1]	[0, 1]	[0, 0]	0	0	0	784165
LD33091555.las	(3310000.001,1556000.001,5095.685)	(3313000.000,1559000.000,5752.712)	[-3340, 3240]	[-20.04, 19.44]	[0, 0]	[0, 1]	[0, 1]	[0, 0]	0	0	0	1093009
LD33091558.las	(3310000.000,1559000.001,5087.060)	(3312999.999,1562000.000,5740.330)	[-3292, 81]	[-19.752, 0.486]	[0, 0]	[0, 1]	[0, 1]	[0, 0]	0	0	0	853243
LD33091561.las	(3310000.001,1562000.005,5101.089)	(3313000.000,1564999.999,11877.880)	[-3258, 3255]	[-19.548, 19.53]	[0, 0]	[0, 1]	[0, 1]	[0, 0]	0	0	0	531066
LD33091564.las	(3310000.000,1565000.000,5124.947)	(3313000.000,1567999.998,5207.873)	[-3290, 3256]	[-19.74, 19.536]	[0, 0]	[0, 1]	[0, 1]	[0, 0]	0	0	0	395378
LD33091567.las	(3310000.000,1568000.000,4372.189)	(3312999.999,1570999.999,5199.156)	[-3291, 764]	[-19.746, 4.584]	[0, 0]	[0, 1]	[0, 1]	[0, 0]	0	0	0	1076494
LD33091570.las	(3310000.000,1571000.003,5164.813)	(3312999.996,1574000.000,5502.131)	[395, 3290]	[2.37, 19.74]	[0, 0]	[0, 1]	[0, 1]	[0, 0]	0	0	0	1028544
LD33091573.las	(3310000.001,1574000.003,5186.945)	(3313000.000,1576999.999,5215.629)	[-3310, 403]	[-19.86, 2.418]	[0, 0]	[0, 1]	[0, 1]	[0, 0]	0	0	0	1030139

DPH-1.3 Report on ASPRS LAS File Format (Tiled Data) - Informational - continued

File	(Xmin, Ymin, Zmin)	(Xmax, Ymax, Zmax)	Extended Scan Angle	Scan Angle Rank	Scanner Channel	Scan Direction	Edge of Flight Line	User Data	Counts for Synthetic	Key-points	Withheld	Overlap
LD33091576.las	(3310000.000,1577000.002,5198.717)	(3312999.998,1579999.999,5250.741)	[-1464, 3254]	[-8.784, 19.524]	[0, 0]	[0, 1]	[0, 1]	[0, 0]	0	0	0	468996
LD33091579.las	(3310000.001,1580000.000,5208.369)	(3312999.997,1582999.999,5245.836)	[-1428, 3220]	[-8.568, 19.32]	[0, 0]	[0, 1]	[0, 1]	[0, 0]	0	0	0	457856
LD33091582.las	(3310000.000,1583000.003,5218.910)	(3313000.000,1585999.998,7368.447)	[-3291, 3228]	[-19.746, 19.368]	[0, 0]	[0, 1]	[0, 1]	[0, 0]	0	0	0	1043898
LD33091585.las	(3310000.000,1586000.000,4541.077)	(3312999.999,1588999.999,7361.550)	[-3279, -262]	[-19.674, -1.572]	[0, 0]	[0, 1]	[0, 1]	[0, 0]	0	0	0	970636
LD33091588.las	(3310000.000,1589000.004,5256.597)	(3312999.999,1592000.000,7373.699)	[-947, 3241]	[-5.682, 19.446]	[0, 0]	[0, 1]	[0, 1]	[0, 0]	0	0	0	882118
LD33091591.las	(3310000.000,1592000.001,5291.312)	(3313000.000,1595000.000,5387.125)	[-3293, 3222]	[-19.758, 19.332]	[0, 0]	[0, 1]	[0, 1]	[0, 0]	0	0	0	431877
LD33091594.las	(3310000.000,1595000.001,5344.520)	(3312999.999,1597999.997,5400.809)	[-3305, 1182]	[-19.83, 7.092]	[0, 0]	[0, 1]	[0, 1]	[0, 0]	0	0	0	731809
LD33091597.las	(3310000.000,1598000.000,5379.484)	(3312999.999,1600999.999,5424.750)	[119, 3270]	[0.714, 19.62]	[0, 0]	[0, 1]	[0, 1]	[0, 0]	0	0	0	950171
LD33091600.las	(3310000.000,1601000.000,5383.401)	(3313000.000,1603999.998,5403.962)	[-3312, 148]	[-19.872, 0.888]	[0, 0]	[0, 1]	[0, 1]	[0, 0]	0	0	0	1123251
LD33091603.las	(3310000.001,1604000.001,5385.809)	(3312999.997,1607000.000,5406.331)	[-1116, 3286]	[-6.696, 19.716]	[0, 0]	[0, 1]	[0, 1]	[0, 0]	0	0	0	681131
LD33091606.las	(3310000.000,1607000.002,5365.330)	(3313000.000,1610000.000,5426.265)	[-3336, 3255]	[-20.016, 19.53]	[0, 0]	[0, 1]	[0, 1]	[0, 0]	0	0	0	274161
LD33091609.las	(3310000.493,1610000.001,5076.223)	(3312999.991,1610091.213,5397.837)	[-3332, -1772]	[-19.992, -10.632]	[0, 0]	[0, 1]	[0, 1]	[0, 0]	0	0	0	128728
LD33121396.las	(3313000.001,1397000.000,4571.556)	(3316000.000,1399999.999,4739.738)	[-2813, 3345]	[-16.878, 20.07]	[0, 0]	[0, 1]	[0, 1]	[0, 0]	0	0	0	621010
LD33121399.las	(3313000.002,1400000.000,4656.769)	(3316000.000,1403000.000,4726.680)	[-3380, 3374]	[-20.28, 20.244]	[0, 0]	[0, 1]	[0, 1]	[0, 0]	0	0	0	1029903
LD33121402.las	(3313000.001,1403000.002,4662.268)	(3316000.000,1405999.999,6562.487)	[222, 3441]	[1.332, 20.646]	[0, 0]	[0, 1]	[0, 1]	[0, 0]	0	0	0	1038605
LD33121405.las	(3313000.005,1406000.001,4662.451)	(3316000.000,1408999.999,4752.238)	[-3329, 1050]	[-19.974, 6.3]	[0, 0]	[0, 1]	[0, 1]	[0, 0]	0	0	0	768583
LD33121408.las	(3313000.001,1409000.000,4197.232)	(3316000.000,1411999.999,4775.758)	[-3480, 3357]	[-20.88, 20.142]	[0, 0]	[0, 1]	[0, 1]	[0, 0]	0	0	0	615938
LD33121411.las	(3313000.001,1412000.000,4728.252)	(3315999.997,1414999.999,4784.331)	[-1183, 3296]	[-7.098, 19.776]	[0, 0]	[0, 1]	[0, 1]	[0, 0]	0	0	0	740845
LD33121414.las	(3313000.003,1415000.007,4155.674)	(3316000.000,1417999.997,10779.204)	[-3460, -109]	[-20.76, -0.654]	[0, 0]	[0, 1]	[0, 1]	[0, 0]	0	0	0	978222
LD33121417.las	(3313000.001,1418000.006,4083.978)	(3315999.998,1421000.000,11028.374)	[-190, 3444]	[-1.14, 20.664]	[0, 0]	[0, 1]	[0, 1]	[0, 0]	0	0	0	1002991
LD33121420.las	(3313000.001,1421000.002,4061.793)	(3315999.998,1424000.000,11105.358)	[-3445, 3419]	[-20.67, 20.514]	[0, 0]	[0, 1]	[0, 1]	[0, 0]	0	0	0	589495
LD33121423.las	(3313000.003,1424000.001,4136.901)	(3315999.999,1426999.999,11285.945)	[-3480, 1823]	[-20.88, 10.938]	[0, 0]	[0, 1]	[0, 1]	[0, 0]	0	0	0	457422
LD33121426.las	(3313000.001,1427000.003,4266.875)	(3316000.000,1429999.999,11309.991)	[-3448, 3439]	[-20.688, 20.634]	[0, 0]	[0, 1]	[0, 1]	[0, 0]	0	0	0	1019780
LD33121429.las	(3313000.001,1430000.001,4414.204)	(3316000.000,1432999.999,5100.675)	[-3461, 3409]	[-20.766, 20.454]	[0, 0]	[0, 1]	[0, 1]	[0, 0]	0	0	0	1075961
LD33121432.las	(3313000.001,1433000.003,4806.342)	(3315999.997,1435999.998,4945.302)	[-3425, 631]	[-20.55, 3.786]	[0, 0]	[0, 1]	[0, 1]	[0, 0]	0	0	0	1072373
LD33121435.las	(3313000.002,1436000.005,4811.752)	(3315999.999,1439000.000,4914.806)	[-1726, 3324]	[-10.356, 19.944]	[0, 0]	[0, 1]	[0, 1]	[0, 0]	0	0	0	469127
LD33121438.las	(3313000.003,1439000.001,4745.548)	(3315999.999,1441999.999,5223.644)	[-1460, 3388]	[-8.76, 20.328]	[0, 0]	[0, 1]	[0, 1]	[0, 0]	0	0	0	541031
LD33121441.las	(3313000.002,1442000.001,4737.884)	(3316000.000,1444999.998,4827.569)	[-3358, 388]	[-20.148, 2.328]	[0, 0]	[0, 1]	[0, 1]	[0, 0]	0	0	0	1064008
LD33121444.las	(3313000.003,1445000.001,4736.664)	(3316000.000,1447999.998,4812.215)	[267, 3323]	[1.602, 19.938]	[0, 0]	[0, 1]	[0, 1]	[0, 0]	0	0	0	1081058
LD33121447.las	(3313000.002,1448000.000,4742.162)	(3316000.000,1450999.999,4810.499)	[-3330, 857]	[-19.98, 5.142]	[0, 0]	[0, 1]	[0, 1]	[0, 0]	0	0	0	1067605
LD33121450.las	(3313000.002,1451000.000,4753.389)	(3315999.998,1454000.000,4827.904)	[-3342, 3300]	[-20.052, 19.8]	[0, 0]	[0, 1]	[0, 1]	[0, 0]	0	0	0	421097
LD33121453.las	(3313000.001,1454000.002,4763.973)	(3315999.999,1457000.000,4825.942)	[-1293, 3310]	[-7.758, 19.86]	[0, 0]	[0, 1]	[0, 1]	[0, 0]	0	0	0	654601
LD33121456.las	(3313000.001,1457000.003,4789.098)	(3316000.000,1459999.995,5039.698)	[-3330, 40]	[-19.98, 0.24]	[0, 0]	[0, 1]	[0, 1]	[0, 0]	0	0	0	1060373
LD33121459.las	(3313000.001,1460000.004,4793.393)	(3315999.997,1462999.998,4831.792)	[-96, 3307]	[-0.576, 19.842]	[0, 0]	[0, 1]	[0, 1]	[0, 0]	0	0	0	1120337
LD33121462.las	(3313000.001,1463000.000,4759.269)	(3316000.000,1465999.999,4952.569)	[-3340, 1143]	[-20.04, 6.858]	[0, 0]	[0, 1]	[0, 1]	[0, 0]	0	0	0	810853
LD33121465.las	(3313000.004,1466000.000,4797.609)	(3316000.000,1469000.000,10957.202)	[-3356, 2076]	[-20.136, 12.456]	[0, 0]	[0, 1]	[0, 1]	[0, 0]	0	0	0	314652
LD33121468.las	(3313000.001,1469000.001,4654.836)	(3316000.000,1471999.998,5057.670)	[-3357, 3317]	[-20.142, 19.902]	[0, 0]	[0, 1]	[0, 1]	[0, 0]	0	0	0	1043785
LD33121471.las	(3313000.001,1472000.002,4649.971)	(3316000.000,1475000.000,4968.277)	[200, 3330]	[1.2, 19.98]	[0, 0]	[0, 1]	[0, 1]	[0, 0]	0	0	0	1129245
LD33121474.las	(3313000.002,1475000.002,4675.886)	(3316000.000,1477999.996,11462.001)	[-3374, 318]	[-20.244, 1.908]	[0, 0]	[0, 1]	[0, 1]	[0, 0]	0	0	0	1023379
LD33121477.las	(3313000.001,1478000.001,4823.770)	(3315999.999,1480999.999,5111.653)	[-1532, 3352]	[-9.192, 20.112]	[0, 0]	[0, 1]	[0, 1]	[0, 0]	0	0	0	507576
LD33121480.las	(3313000.002,1481000.000,4434.204)	(3315999.997,1483999.997,5230.236)	[-1597, 3355]	[-9.582, 20.13]	[0, 0]	[0, 1]	[0, 1]	[0, 0]	0	0	0	475108
LD33121483.las	(3313000.001,1484000.003,4902.818)	(3316000.000,1487000.000,5072.024)	[-3374, 499]	[-20.244, 2.994]	[0, 0]	[0, 1]	[0, 1]	[0, 0]	0	0	0	1082376
LD33121486.las	(3313000.001,1487000.001,4769.984)	(3316000.000,1489999.997,5206.847)	[419, 3355]	[2.514, 20.13]	[0, 0]	[0, 1]	[0, 1]	[0, 0]	0	0	0	989031
LD33121489.las	(3313000.002,1490000.001,4931.545)	(3316000.000,1492999.999,11351.621)	[-3376, 794]	[-20.256, 4.764]	[0, 0]	[0, 1]	[0, 1]	[0, 0]	0	0	0	1094088
LD33121492.las	(3313000.001,1493000.004,4911.890)	(3315999.999,1495999.999,4992.625)	[-1773, 3339]	[-10.638, 20.034]	[0, 0]	[0, 1]	[0, 1]	[0, 0]	0	0	0	362348
LD33121495.las	(3313000.003,1496000.000,4318.679)	(3315999.999,1498999.999,4996.745)	[-1168, 3325]	[-7.008, 19.95]	[0, 0]	[0, 1]	[0, 1]	[0, 0]	0	0	0	581263
LD33121498.las	(3313000.002,1499000.001,4484.053)	(3316000.000,1501999.996,5331.075)	[-3379, 45]	[-20.274, 0.27]	[0, 0]	[0, 1]	[0, 1]	[0, 0]	0	0	0	1110247
LD33121501.las	(3313000.001,1502000.002,4948.852)	(3316000.000,1504999.999,5357.755)	[-3359, 3361]	[-20.154, 20.166]	[0, 0]	[0, 1]	[0, 1]	[0, 0]	0	0	0	1036239
LD33121504.las	(3313000.001,1505000.005,4959.780)	(3316000.000,1508000.000,5211.345)	[-1132, 3329]	[-6.792, 19.974]	[0, 0]	[0, 1]	[0, 1]	[0, 0]	0	0	0	745787

DPH-1.3 Report on ASPRS LAS File Format (Tiled Data) - Informational - continued

File	(Xmin, Ymin, Zmin)	(Xmax, Ymax, Zmax)	Extended Scan Angle	Scan Angle Rank	Scanner Channel	Scan Direction	Edge of Flight Line	User Data	Counts for Synthetic	Key-points	Withheld	Overlap
LD33121507.las	(3313000.002,1508000.001,4970.400)	(3316000.000,1511000.000,5056.263)	[-3325, 3309]	[-19.95, 19.854]	[0, 0]	[0, 1]	[0, 1]	[0, 0]	0	0	0	397237
LD33121510.las	(3313000.001,1511000.002,4947.201)	(3315999.999,1513999.998,5247.818)	[-3360, 956]	[-20.16, 5.736]	[0, 0]	[0, 1]	[0, 1]	[0, 0]	0	0	0	937881
LD33121513.las	(3313000.001,1514000.000,4953.173)	(3316000.000,1516999.999,5060.033)	[283, 3322]	[1.698, 19.932]	[0, 0]	[0, 1]	[0, 1]	[0, 0]	0	0	0	995055
LD33121516.las	(3313000.002,1517000.000,4969.416)	(3316000.000,1519999.999,5288.723)	[-3355, 349]	[-20.13, 2.094]	[0, 0]	[0, 1]	[0, 1]	[0, 0]	0	0	0	1018722
LD33121519.las	(3313000.004,1520000.002,4878.711)	(3316000.000,1523000.000,5208.979)	[-1582, 3342]	[-9.492, 20.052]	[0, 0]	[0, 1]	[0, 1]	[0, 0]	0	0	0	619339
LD33121522.las	(3313000.001,1523000.001,5033.953)	(3315999.999,1525999.999,5086.174)	[-1710, 3321]	[-10.26, 19.926]	[0, 0]	[0, 1]	[0, 1]	[0, 0]	0	0	0	503086
LD33121525.las	(3313000.003,1526000.007,5002.605)	(3316000.000,1528999.999,5708.453)	[-3357, 407]	[-20.142, 2.442]	[0, 0]	[0, 1]	[0, 1]	[0, 0]	0	0	0	970459
LD33121528.las	(3313000.001,1529000.000,5001.250)	(3315999.999,1531999.996,5433.995)	[291, 3317]	[1.746, 19.902]	[0, 0]	[0, 1]	[0, 1]	[0, 0]	0	0	0	1082262
LD33121531.las	(3313000.003,1532000.009,5032.178)	(3316000.000,1534999.999,5268.034)	[-3333, 587]	[-19.998, 3.522]	[0, 0]	[0, 1]	[0, 1]	[0, 0]	0	0	0	1026555
LD33121534.las	(3313000.002,1535000.002,5060.672)	(3315999.996,1538000.000,5106.647)	[-1942, 3290]	[-11.652, 19.74]	[0, 0]	[0, 1]	[0, 1]	[0, 0]	0	0	0	354090
LD33121537.las	(3313000.001,1538000.001,5061.699)	(3315999.999,1541000.000,5114.222)	[-1179, 3258]	[-7.074, 19.548]	[0, 0]	[0, 1]	[0, 1]	[0, 0]	0	0	0	781052
LD33121540.las	(3313000.001,1541000.002,5081.000)	(3316000.000,1543999.997,5217.942)	[-3322, 179]	[-19.932, 1.074]	[0, 0]	[0, 1]	[0, 1]	[0, 0]	0	0	0	1116815
LD33121543.las	(3313000.001,1544000.004,5083.067)	(3316000.000,1546999.996,5233.208)	[73, 3291]	[0.438, 19.746]	[0, 0]	[0, 1]	[0, 1]	[0, 0]	0	0	0	981892
LD33121546.las	(3313000.001,1547000.002,5088.513)	(3315999.999,1549999.999,5230.364)	[-3289, 1139]	[-19.734, 6.834]	[0, 0]	[0, 1]	[0, 1]	[0, 0]	0	0	0	729081
LD33121549.las	(3313000.001,1550000.000,5077.421)	(3315999.995,1552999.999,5247.093)	[-3322, 3292]	[-19.932, 19.752]	[0, 0]	[0, 1]	[0, 1]	[0, 0]	0	0	0	516803
LD33121552.las	(3313000.007,1553000.000,5073.992)	(3316000.000,1555999.996,5144.809)	[-940, 3265]	[-5.64, 19.59]	[0, 0]	[0, 1]	[0, 1]	[0, 0]	0	0	0	803807
LD33121555.las	(3313000.002,1556000.001,5082.903)	(3315999.997,1558999.999,5721.760)	[-3326, 3253]	[-19.956, 19.518]	[0, 0]	[0, 1]	[0, 1]	[0, 0]	0	0	0	1110813
LD33121558.las	(3313000.001,1559000.006,5087.382)	(3316000.000,1562000.000,11637.979)	[-3292, 120]	[-19.752, 0.72]	[0, 0]	[0, 1]	[0, 1]	[0, 0]	0	0	0	989637
LD33121561.las	(3313000.006,1562000.005,4986.486)	(3315999.999,1564999.999,5189.340)	[-1357, 3254]	[-8.142, 19.524]	[0, 0]	[0, 1]	[0, 1]	[0, 0]	0	0	0	565791
LD33121564.las	(3313000.001,1565000.001,5146.131)	(3316000.000,1567999.995,5421.603)	[-1720, 3254]	[-10.32, 19.524]	[0, 0]	[0, 1]	[0, 1]	[0, 0]	0	0	0	417009
LD33121567.las	(3313000.002,1568000.000,5162.349)	(3316000.000,1570999.995,11689.019)	[-3292, 3250]	[-19.752, 19.5]	[0, 0]	[0, 1]	[0, 1]	[0, 0]	0	0	0	1102517
LD33121570.las	(3313000.001,1571000.000,5041.414)	(3316000.000,1574000.000,5231.889)	[400, 3286]	[2.4, 19.716]	[0, 0]	[0, 1]	[0, 1]	[0, 0]	0	0	0	1017473
LD33121573.las	(3313000.003,1574000.002,5183.083)	(3316000.000,1577000.000,5223.536)	[-3308, 503]	[-19.848, 3.018]	[0, 0]	[0, 1]	[0, 1]	[0, 0]	0	0	0	1012763
LD33121576.las	(3313000.001,1577000.001,5215.498)	(3315999.999,1579999.999,5249.632)	[-1614, 3263]	[-9.684, 19.578]	[0, 0]	[0, 1]	[0, 1]	[0, 0]	0	0	0	470360
LD33121579.las	(3313000.003,1580000.000,5231.801)	(3315999.995,1582999.998,5256.702)	[-1413, 3224]	[-8.478, 19.344]	[0, 0]	[0, 1]	[0, 1]	[0, 0]	0	0	0	492937
LD33121582.las	(3313000.001,1583000.000,5228.244)	(3315999.999,1585999.995,7361.488)	[-3276, 3236]	[-19.656, 19.416]	[0, 0]	[0, 1]	[0, 1]	[0, 0]	0	0	0	1031214
LD33121585.las	(3313000.001,1586000.001,5219.310)	(3316000.000,1589000.000,7424.818)	[-3297, -180]	[-19.782, -1.08]	[0, 0]	[0, 1]	[0, 1]	[0, 0]	0	0	0	1062956
LD33121588.las	(3313000.001,1589000.001,4587.110)	(3315999.999,1592000.000,5355.600)	[-1041, 3245]	[-6.246, 19.47]	[0, 0]	[0, 1]	[0, 1]	[0, 0]	0	0	0	814454
LD33121591.las	(3313000.004,1592000.001,5304.261)	(3315999.998,1595000.000,5401.564)	[-3293, 3222]	[-19.758, 19.332]	[0, 0]	[0, 1]	[0, 1]	[0, 0]	0	0	0	483317
LD33121594.las	(3313000.003,1595000.001,5362.817)	(3315999.999,1597999.999,5387.699)	[-3300, 1111]	[-19.8, 6.666]	[0, 0]	[0, 1]	[0, 1]	[0, 0]	0	0	0	750419
LD33121597.las	(3313000.001,1598000.004,5367.066)	(3316000.000,1600999.999,5411.971)	[121, 3271]	[0.726, 19.626]	[0, 0]	[0, 1]	[0, 1]	[0, 0]	0	0	0	937065
LD33121600.las	(3313000.001,1601000.002,5367.151)	(3316000.000,1603999.997,5391.013)	[-3291, 150]	[-19.746, 0.9]	[0, 0]	[0, 1]	[0, 1]	[0, 0]	0	0	0	1045719
LD33121603.las	(3313000.004,1604000.001,5368.332)	(3316000.000,1606999.999,5388.713)	[-1209, 3273]	[-7.254, 19.638]	[0, 0]	[0, 1]	[0, 1]	[0, 0]	0	0	0	645436
LD33121606.las	(3313000.001,1607000.002,5325.974)	(3316000.000,1609999.998,5398.598)	[-1770, 3254]	[-10.62, 19.524]	[0, 0]	[0, 1]	[0, 1]	[0, 0]	0	0	0	319662
LD33121609.las	(3313000.040,1610000.003,5327.981)	(3315997.911,1610129.586,5365.294)	[-3295, -1719]	[-19.77, -10.314]	[0, 0]	[0, 1]	[0, 1]	[0, 0]	0	0	0	89925
LD33151396.las	(3316000.002,1397000.000,4509.092)	(3319000.000,1399999.999,4745.571)	[-3036, 3360]	[-18.216, 20.16]	[0, 0]	[0, 1]	[0, 1]	[0, 0]	0	0	0	623881
LD33151399.las	(3316000.001,1400000.000,4644.335)	(3318999.998,1402999.997,4722.845)	[-3378, 3371]	[-20.268, 20.226]	[0, 0]	[0, 1]	[0, 1]	[0, 0]	0	0	0	970674
LD33151402.las	(3316000.002,1403000.003,4663.403)	(3319000.000,1405999.998,6583.081)	[90, 3443]	[0.54, 20.658]	[0, 0]	[0, 1]	[0, 1]	[0, 0]	0	0	0	1067846
LD33151405.las	(3316000.002,1406000.001,4689.899)	(3319000.000,1408999.998,4775.033)	[-3381, 1077]	[-20.286, 6.462]	[0, 0]	[0, 1]	[0, 1]	[0, 0]	0	0	0	743384
LD33151408.las	(3316000.003,1409000.000,4500.598)	(3318999.999,1411999.999,4812.477)	[-3499, 3359]	[-20.994, 20.154]	[0, 0]	[0, 1]	[0, 1]	[0, 0]	0	0	0	636987
LD33151411.las	(3316000.001,1412000.000,4737.215)	(3318999.998,1414999.999,6676.332)	[-1163, 3330]	[-6.978, 19.98]	[0, 0]	[0, 1]	[0, 1]	[0, 0]	0	0	0	821915
LD33151414.las	(3316000.002,1415000.003,4006.085)	(3319000.000,1418000.000,10936.710)	[-3460, -191]	[-20.76, -1.146]	[0, 0]	[0, 1]	[0, 1]	[0, 0]	0	0	0	1004289
LD33151417.las	(3316000.001,1418000.002,4081.547)	(3318999.999,1420999.995,5681.419)	[-251, 3479]	[-1.506, 20.874]	[0, 0]	[0, 1]	[0, 1]	[0, 0]	0	0	0	1050359
LD33151420.las	(3316000.003,1421000.003,4026.514)	(3319000.000,1424000.000,11233.206)	[-3465, 3476]	[-20.79, 20.856]	[0, 0]	[0, 1]	[0, 1]	[0, 0]	0	0	0	576240
LD33151423.las	(3316000.001,1424000.001,4087.859)	(3318999.999,1426999.995,11104.561)	[-3498, 1776]	[-20.988, 10.656]	[0, 0]	[0, 1]	[0, 1]	[0, 0]	0	0	0	474236
LD33151426.las	(3316000.001,1427000.003,4269.204)	(3318999.996,1429999.993,11324.738)	[-3452, 3444]	[-20.712, 20.664]	[0, 0]	[0, 1]	[0, 1]	[0, 0]	0	0	0	1040112
LD33151429.las	(3316000.004,1430000.002,4553.291)	(3319000.000,1432999.997,5019.468)	[-3478, 3405]	[-20.868, 20.43]	[0, 0]	[0, 1]	[0, 1]	[0, 0]	0	0	0	1069841
LD33151432.las	(3316000.001,1433000.004,4879.032)	(3318999.999,1435999.999,4996.332)	[-3441, 711]	[-20.646, 4.266]	[0, 0]	[0, 1]	[0, 1]	[0, 0]	0	0	0	1132057
LD33151435.las	(3316000.002,1436000.001,4809.505)	(3319000.000,1439000.000,4948.084)	[-1721, 3342]	[-10.326, 20.052]	[0, 0]	[0, 1]	[0, 1]	[0, 0]	0	0	0	473746

DPH-1.3 Report on ASPRS LAS File Format (Tiled Data) - Informational - continued

File	(Xmin, Ymin, Zmin)	(Xmax, Ymax, Zmax)	Extended Scan Angle	Scan Angle Rank	Scanner Channel	Scan Direction	Edge of Flight Line	User Data	Counts for Synthetic	Key-points	Withheld	Overlap
LD33151438.las	(3316000.001,1439000.001,4809.748)	(3319000.000,1441999.997,4928.678)	[-1446, 3409]	[-8.676, 20.454]	[0, 0]	[0, 1]	[0, 1]	[0, 0]	0	0	0	545832
LD33151441.las	(3316000.004,1442000.001,4778.862)	(3319000.000,1444999.999,4894.229)	[-3389, 267]	[-20.334, 1.602]	[0, 0]	[0, 1]	[0, 1]	[0, 0]	0	0	0	1017254
LD33151444.las	(3316000.001,1445000.003,4741.555)	(3318999.999,1447999.998,5158.326)	[162, 3376]	[0.972, 20.256]	[0, 0]	[0, 1]	[0, 1]	[0, 0]	0	0	0	1049471
LD33151447.las	(3316000.001,1448000.001,4609.955)	(3319000.000,1450999.999,4819.131)	[-3339, 887]	[-20.034, 5.322]	[0, 0]	[0, 1]	[0, 1]	[0, 0]	0	0	0	890118
LD33151450.las	(3316000.001,1451000.000,4750.709)	(3319000.000,1454000.000,4829.180)	[-3342, 3307]	[-20.052, 19.842]	[0, 0]	[0, 1]	[0, 1]	[0, 0]	0	0	0	490265
LD33151453.las	(3316000.010,1454000.001,4725.998)	(3319000.000,1457000.000,4917.694)	[-1215, 3323]	[-7.29, 19.938]	[0, 0]	[0, 1]	[0, 1]	[0, 0]	0	0	0	709106
LD33151456.las	(3316000.002,1457000.004,4795.164)	(3318999.997,1459999.999,5030.016)	[-3346, -95]	[-20.076, -0.57]	[0, 0]	[0, 1]	[0, 1]	[0, 0]	0	0	0	1021466
LD33151459.las	(3316000.003,1460000.001,4704.341)	(3319000.000,1462999.998,4830.033)	[-113, 3307]	[-0.678, 19.842]	[0, 0]	[0, 1]	[0, 1]	[0, 0]	0	0	0	1078494
LD33151462.las	(3316000.002,1463000.001,4792.051)	(3318999.999,1465999.999,4834.383)	[-3356, 1267]	[-20.136, 7.602]	[0, 0]	[0, 1]	[0, 1]	[0, 0]	0	0	0	757919
LD33151465.las	(3316000.001,1466000.000,4782.093)	(3319000.000,1468999.999,4852.480)	[-3338, 2173]	[-20.028, 13.038]	[0, 0]	[0, 1]	[0, 1]	[0, 0]	0	0	0	388882
LD33151468.las	(3316000.001,1469000.002,4799.331)	(3318999.999,1471999.999,11456.677)	[-3340, 3302]	[-20.04, 19.812]	[0, 0]	[0, 1]	[0, 1]	[0, 0]	0	0	0	887835
LD33151471.las	(3316000.001,1472000.002,4621.641)	(3319000.000,1475000.000,5367.122)	[321, 3321]	[1.926, 19.926]	[0, 0]	[0, 1]	[0, 1]	[0, 0]	0	0	0	1050754
LD33151474.las	(3316000.002,1475000.001,4581.300)	(3319000.000,1477999.995,11312.986)	[-3379, 3270]	[-20.274, 19.62]	[0, 0]	[0, 1]	[0, 1]	[0, 0]	0	0	0	1079558
LD33151477.las	(3316000.006,1478000.000,4874.764)	(3319000.000,1480999.999,5047.175)	[-1541, 3318]	[-9.246, 19.908]	[0, 0]	[0, 1]	[0, 1]	[0, 0]	0	0	0	468313
LD33151480.las	(3316000.001,1481000.000,4251.251)	(3319000.000,1483999.994,11297.566)	[-3293, 3337]	[-19.758, 20.022]	[0, 0]	[0, 1]	[0, 1]	[0, 0]	0	0	0	504668
LD33151483.las	(3316000.002,1484000.004,4624.499)	(3318999.998,1486999.998,5105.508)	[-3364, 421]	[-20.184, 2.526]	[0, 0]	[0, 1]	[0, 1]	[0, 0]	0	0	0	1103637
LD33151486.las	(3316000.001,1487000.003,4900.600)	(3319000.000,1490000.000,5077.792)	[342, 3340]	[2.052, 20.04]	[0, 0]	[0, 1]	[0, 1]	[0, 0]	0	0	0	999658
LD33151489.las	(3316000.001,1490000.001,4627.104)	(3318999.998,1492999.998,11254.594)	[-3355, 3298]	[-20.13, 19.788]	[0, 0]	[0, 1]	[0, 1]	[0, 0]	0	0	0	990248
LD33151492.las	(3316000.002,1493000.004,4888.727)	(3318999.998,1495999.999,5158.950)	[-3338, 3324]	[-20.028, 19.944]	[0, 0]	[0, 1]	[0, 1]	[0, 0]	0	0	0	326822
LD33151495.las	(3316000.001,1496000.001,4908.556)	(3318999.999,1498999.999,5232.050)	[-1135, 3312]	[-6.81, 19.872]	[0, 0]	[0, 1]	[0, 1]	[0, 0]	0	0	0	619139
LD33151498.las	(3316000.001,1499000.006,4919.301)	(3318999.999,1501999.996,5193.776)	[-3361, 2]	[-20.166, 0.012]	[0, 0]	[0, 1]	[0, 1]	[0, 0]	0	0	0	1094218
LD33151501.las	(3316000.001,1502000.001,4482.265)	(3318999.999,1505000.000,5263.700)	[-3359, 3323]	[-20.154, 19.938]	[0, 0]	[0, 1]	[0, 1]	[0, 0]	0	0	0	990465
LD33151504.las	(3316000.002,1505000.001,4897.097)	(3318999.998,1508000.000,5065.748)	[-1289, 3320]	[-7.734, 19.92]	[0, 0]	[0, 1]	[0, 1]	[0, 0]	0	0	0	699510
LD33151507.las	(3316000.002,1508000.001,4934.068)	(3319000.000,1511000.000,5100.912)	[-3323, 3322]	[-19.938, 19.932]	[0, 0]	[0, 1]	[0, 1]	[0, 0]	0	0	0	331296
LD33151510.las	(3316000.001,1511000.001,4934.400)	(3319000.000,1513999.999,5031.808)	[-3360, 840]	[-20.16, 5.04]	[0, 0]	[0, 1]	[0, 1]	[0, 0]	0	0	0	1042578
LD33151513.las	(3316000.002,1514000.003,4946.998)	(3319000.000,1516999.997,5200.603)	[349, 3321]	[2.094, 19.926]	[0, 0]	[0, 1]	[0, 1]	[0, 0]	0	0	0	1036192
LD33151516.las	(3316000.001,1517000.000,4987.900)	(3318999.999,1519999.998,11466.335)	[-3343, 372]	[-20.058, 2.232]	[0, 0]	[0, 1]	[0, 1]	[0, 0]	0	0	0	1039218
LD33151519.las	(3316000.002,1520000.002,4975.128)	(3319000.000,1522999.999,5229.369)	[-1561, 3322]	[-9.366, 19.932]	[0, 0]	[0, 1]	[0, 1]	[0, 0]	0	0	0	571485
LD33151522.las	(3316000.001,1523000.001,4999.649)	(3319000.000,1526000.000,5215.196)	[-1665, 3308]	[-9.99, 19.848]	[0, 0]	[0, 1]	[0, 1]	[0, 0]	0	0	0	480826
LD33151525.las	(3316000.002,1526000.002,4982.710)	(3319000.000,1528999.999,5387.296)	[-3357, 290]	[-20.142, 1.74]	[0, 0]	[0, 1]	[0, 1]	[0, 0]	0	0	0	1033385
LD33151528.las	(3316000.001,1529000.000,5012.349)	(3319000.000,1531999.999,5364.123)	[254, 3306]	[1.524, 19.836]	[0, 0]	[0, 1]	[0, 1]	[0, 0]	0	0	0	1102280
LD33151531.las	(3316000.001,1532000.001,5053.668)	(3319000.000,1534999.996,5384.080)	[-3339, 757]	[-20.034, 4.542]	[0, 0]	[0, 1]	[0, 1]	[0, 0]	0	0	0	947093
LD33151534.las	(3316000.001,1535000.003,5029.855)	(3319000.000,1537999.999,5294.094)	[-1974, 3287]	[-11.844, 19.722]	[0, 0]	[0, 1]	[0, 1]	[0, 0]	0	0	0	281153
LD33151537.las	(3316000.001,1538000.004,5034.330)	(3319000.000,1540999.998,5360.934)	[-1118, 3259]	[-6.708, 19.554]	[0, 0]	[0, 1]	[0, 1]	[0, 0]	0	0	0	703046
LD33151540.las	(3316000.001,1541000.001,5042.519)	(3319000.000,1543999.996,5349.386)	[-3307, 85]	[-19.842, 0.51]	[0, 0]	[0, 1]	[0, 1]	[0, 0]	0	0	0	1077830
LD33151543.las	(3316000.001,1544000.002,5039.813)	(3319000.000,1546999.996,5115.305)	[-18, 3291]	[-0.108, 19.746]	[0, 0]	[0, 1]	[0, 1]	[0, 0]	0	0	0	1053758
LD33151546.las	(3316000.002,1547000.001,5044.353)	(3318999.999,1549999.999,5100.131)	[-3292, 1175]	[-19.752, 7.05]	[0, 0]	[0, 1]	[0, 1]	[0, 0]	0	0	0	745778
LD33151549.las	(3316000.001,1550000.003,5054.383)	(3319000.000,1552999.999,5095.029)	[-3308, 3267]	[-19.848, 19.602]	[0, 0]	[0, 1]	[0, 1]	[0, 0]	0	0	0	397932
LD33151552.las	(3316000.001,1553000.000,5068.143)	(3319000.000,1555999.999,5168.927)	[-858, 3257]	[-5.148, 19.542]	[0, 0]	[0, 1]	[0, 1]	[0, 0]	0	0	0	964404
LD33151555.las	(3316000.003,1556000.001,5069.872)	(3318999.999,1559000.000,5823.640)	[-3307, 3255]	[-19.842, 19.53]	[0, 0]	[0, 1]	[0, 1]	[0, 0]	0	0	0	1155712
LD33151558.las	(3316000.001,1559000.002,5117.283)	(3319000.000,1562000.000,5724.706)	[-3294, 205]	[-19.764, 1.23]	[0, 0]	[0, 1]	[0, 1]	[0, 0]	0	0	0	1026842
LD33151561.las	(3316000.001,1562000.001,4870.151)	(3319000.000,1564999.999,5154.924)	[-1328, 3238]	[-7.968, 19.428]	[0, 0]	[0, 1]	[0, 1]	[0, 0]	0	0	0	560074
LD33151564.las	(3316000.002,1565000.000,5151.410)	(3318999.999,1567999.999,5217.601)	[-1582, 3254]	[-9.492, 19.524]	[0, 0]	[0, 1]	[0, 1]	[0, 0]	0	0	0	400962
LD33151567.las	(3316000.001,1568000.000,5167.939)	(3319000.000,1570999.998,5203.605)	[-3292, 585]	[-19.752, 3.51]	[0, 0]	[0, 1]	[0, 1]	[0, 0]	0	0	0	1112389
LD33151570.las	(3316000.005,1571000.004,5185.026)	(3318999.999,1573999.999,5227.765)	[427, 3272]	[2.562, 19.632]	[0, 0]	[0, 1]	[0, 1]	[0, 0]	0	0	0	1024430
LD33151573.las	(3316000.003,1574000.001,5059.363)	(3319000.000,1576999.997,5248.625)	[-3321, 700]	[-19.926, 4.2]	[0, 0]	[0, 1]	[0, 1]	[0, 0]	0	0	0	1018651
LD33151576.las	(3316000.008,1577000.002,5220.157)	(3318999.999,1579999.999,5268.185)	[-1829, 3256]	[-10.974, 19.536]	[0, 0]	[0, 1]	[0, 1]	[0, 0]	0	0	0	449563
LD33151579.las	(3316000.001,1580000.001,5239.251)	(3319000.000,1582999.998,5285.488)	[-1369, 3249]	[-8.214, 19.494]	[0, 0]	[0, 1]	[0, 1]	[0, 0]	0	0	0	558462
LD33151582.las	(3316000.001,1583000.000,5254.123)	(3319000.000,1585999.999,7390.805)	[-3290, 3213]	[-19.74, 19.278]	[0, 0]	[0, 1]	[0, 1]	[0, 0]	0	0	0	1067917

DPH-1.3 Report on ASPRS LAS File Format (Tiled Data) - Informational - continued

File	(Xmin, Ymin, Zmin)	(Xmax, Ymax, Zmax)	Extended Scan Angle	Scan Angle Rank	Scanner Channel	Scan Direction	Edge of Flight Line	User Data	Counts for Synthetic	Key-points	Withheld	Overlap
LD33151585.las	(3316000.001,1586000.001,5257.519)	(3319000.000,1589000.000,5575.064)	[-3312, -136]	[-19.872, -0.816]	[0, 0]	[0, 1]	[0, 1]	[0, 0]	0	0	0	1013705
LD33151588.las	(3316000.002,1589000.001,5292.365)	(3318999.999,1592000.000,5570.425)	[-1115, 3245]	[-6.69, 19.47]	[0, 0]	[0, 1]	[0, 1]	[0, 0]	0	0	0	783169
LD33151591.las	(3316000.001,1592000.002,5347.571)	(3318999.997,1595000.000,5383.014)	[-3276, 3239]	[-19.656, 19.434]	[0, 0]	[0, 1]	[0, 1]	[0, 0]	0	0	0	448765
LD33151594.las	(3316000.001,1595000.002,5351.951)	(3318999.999,1597999.999,5566.567)	[-3296, 986]	[-19.776, 5.916]	[0, 0]	[0, 1]	[0, 1]	[0, 0]	0	0	0	866576
LD33151597.las	(3316000.001,1598000.001,5352.922)	(3319000.000,1600999.999,5403.670)	[151, 3256]	[0.906, 19.536]	[0, 0]	[0, 1]	[0, 1]	[0, 0]	0	0	0	987061
LD33151600.las	(3316000.002,1601000.000,5344.527)	(3318999.999,1603999.998,5399.359)	[-3277, 178]	[-19.662, 1.068]	[0, 0]	[0, 1]	[0, 1]	[0, 0]	0	0	0	1048548
LD33151603.las	(3316000.001,1604000.001,5309.297)	(3318999.999,1607000.000,5399.136)	[-1240, 3254]	[-7.44, 19.524]	[0, 0]	[0, 1]	[0, 1]	[0, 0]	0	0	0	664518
LD33151606.las	(3316000.002,1607000.002,5314.671)	(3319000.000,1610000.000,5636.711)	[-1814, 3221]	[-10.884, 19.326]	[0, 0]	[0, 1]	[0, 1]	[0, 0]	0	0	0	368682
LD33151609.las	(3316001.236,1610000.002,5335.741)	(3318999.574,1610167.795,5374.500)	[-2036, -1736]	[-12.216, -10.416]	[0, 0]	[0, 1]	[0, 0]	[0, 0]	0	0	0	0
LD33181396.las	(3319000.001,1397000.001,4640.171)	(3321999.998,1399999.996,4752.074)	[-3270, 3361]	[-19.62, 20.166]	[0, 0]	[0, 1]	[0, 1]	[0, 0]	0	0	0	664970
LD33181399.las	(3319000.001,1400000.001,4657.432)	(3321999.999,1402999.994,4944.544)	[-3380, 3392]	[-20.28, 20.352]	[0, 0]	[0, 1]	[0, 1]	[0, 0]	0	0	0	1032554
LD33181402.las	(3319000.001,1403000.001,4652.592)	(3321999.996,1405999.999,4781.273)	[33, 3440]	[0.198, 20.64]	[0, 0]	[0, 1]	[0, 1]	[0, 0]	0	0	0	1142849
LD33181405.las	(3319000.001,1406000.007,4729.160)	(3321999.999,1408999.998,6602.260)	[-3475, 1059]	[-20.85, 6.354]	[0, 0]	[0, 1]	[0, 1]	[0, 0]	0	0	0	773832
LD33181408.las	(3319000.001,1409000.000,4758.353)	(3321999.999,1411999.999,4884.101)	[-3481, 3377]	[-20.886, 20.262]	[0, 0]	[0, 1]	[0, 1]	[0, 0]	0	0	0	562599
LD33181411.las	(3319000.003,1412000.000,4770.551)	(3321999.999,1414999.995,4864.026)	[-1136, 3341]	[-6.816, 20.046]	[0, 0]	[0, 1]	[0, 1]	[0, 0]	0	0	0	818408
LD33181414.las	(3319000.001,1415000.001,4087.669)	(3321999.997,1417999.997,5678.273)	[-3444, -253]	[-20.664, -1.518]	[0, 0]	[0, 1]	[0, 1]	[0, 0]	0	0	0	983472
LD33181417.las	(3319000.001,1418000.002,4149.552)	(3321999.999,1420999.999,11079.719)	[-343, 3458]	[-2.058, 20.748]	[0, 0]	[0, 1]	[0, 1]	[0, 0]	0	0	0	1038171
LD33181420.las	(3319000.003,1421000.003,4110.943)	(3321999.998,1424000.000,11126.759)	[-3492, 3429]	[-20.952, 20.574]	[0, 0]	[0, 1]	[0, 1]	[0, 0]	0	0	0	518425
LD33181423.las	(3319000.001,1424000.002,4213.610)	(3321999.999,1426999.999,11146.018)	[-3494, 3423]	[-20.964, 20.538]	[0, 0]	[0, 1]	[0, 1]	[0, 0]	0	0	0	516180
LD33181426.las	(3319000.001,1427000.001,4272.626)	(3321999.999,1429999.997,11197.353)	[-3372, 3456]	[-20.232, 20.736]	[0, 0]	[0, 1]	[0, 1]	[0, 0]	0	0	0	1040108
LD33181429.las	(3319000.001,1430000.000,4185.123)	(3321999.998,1432999.999,5312.332)	[-3442, 3440]	[-20.652, 20.64]	[0, 0]	[0, 1]	[0, 1]	[0, 0]	0	0	0	1070797
LD33181432.las	(3319000.002,1433000.000,4885.138)	(3321999.997,1435999.997,5101.748)	[-3458, 818]	[-20.748, 4.908]	[0, 0]	[0, 1]	[0, 1]	[0, 0]	0	0	0	1091281
LD33181435.las	(3319000.001,1436000.009,4877.028)	(3321999.997,1439000.000,4968.248)	[-1778, 3386]	[-10.668, 20.316]	[0, 0]	[0, 1]	[0, 1]	[0, 0]	0	0	0	448541
LD33181438.las	(3319000.001,1439000.001,4848.475)	(3321999.999,1442000.000,4940.840)	[-1433, 3404]	[-8.598, 20.424]	[0, 0]	[0, 1]	[0, 1]	[0, 0]	0	0	0	559763
LD33181441.las	(3319000.001,1442000.002,4788.553)	(3321999.997,1444999.999,4932.762)	[-3420, 161]	[-20.52, 0.966]	[0, 0]	[0, 1]	[0, 1]	[0, 0]	0	0	0	1042351
LD33181444.las	(3319000.001,1445000.004,4787.923)	(3321999.999,1447999.996,4901.007)	[136, 3386]	[0.816, 20.316]	[0, 0]	[0, 1]	[0, 1]	[0, 0]	0	0	0	1084625
LD33181447.las	(3319000.001,1448000.000,4768.124)	(3321999.999,1450999.999,4865.407)	[-3357, 956]	[-20.142, 5.736]	[0, 0]	[0, 1]	[0, 1]	[0, 0]	0	0	0	851704
LD33181450.las	(3319000.001,1451000.000,4474.811)	(3321999.997,1454000.000,5073.828)	[-3327, 3297]	[-19.962, 19.782]	[0, 0]	[0, 1]	[0, 1]	[0, 0]	0	0	0	462797
LD33181453.las	(3319000.001,1454000.001,4758.245)	(3321999.999,1456999.998,4836.017)	[-1111, 3334]	[-6.666, 20.004]	[0, 0]	[0, 1]	[0, 1]	[0, 0]	0	0	0	788868
LD33181456.las	(3319000.006,1457000.002,4764.288)	(3321999.998,1459999.997,4832.106)	[-3340, -26]	[-20.04, -0.156]	[0, 0]	[0, 1]	[0, 1]	[0, 0]	0	0	0	1093866
LD33181459.las	(3319000.002,1460000.000,4770.000)	(3321999.999,1462999.996,4835.784)	[-93, 3321]	[-0.558, 19.926]	[0, 0]	[0, 1]	[0, 1]	[0, 0]	0	0	0	1035972
LD33181462.las	(3319000.003,1463000.000,4776.024)	(3321999.998,1465999.999,4844.469)	[-3356, 1327]	[-20.136, 7.962]	[0, 0]	[0, 1]	[0, 1]	[0, 0]	0	0	0	786777
LD33181465.las	(3319000.001,1466000.000,4486.057)	(3321999.999,1469000.000,4838.665)	[-3357, 2188]	[-20.142, 13.128]	[0, 0]	[0, 1]	[0, 1]	[0, 0]	0	0	0	427890
LD33181468.las	(3319000.001,1469000.005,4585.959)	(3321999.998,1471999.997,5001.834)	[-3341, 3309]	[-20.046, 19.854]	[0, 0]	[0, 1]	[0, 1]	[0, 0]	0	0	0	827886
LD33181471.las	(3319000.001,1472000.001,4687.573)	(3321999.996,1474999.998,5178.090)	[487, 3299]	[2.922, 19.794]	[0, 0]	[0, 1]	[0, 1]	[0, 0]	0	0	0	1017368
LD33181474.las	(3319000.001,1475000.002,4579.538)	(3321999.999,1477999.997,5274.953)	[-3372, 777]	[-20.232, 4.662]	[0, 0]	[0, 1]	[0, 1]	[0, 0]	0	0	0	1140772
LD33181477.las	(3319000.001,1478000.001,4759.400)	(3321999.999,1480999.998,11308.593)	[-3338, 3306]	[-20.028, 19.836]	[0, 0]	[0, 1]	[0, 1]	[0, 0]	0	0	0	465504
LD33181480.las	(3319000.002,1481000.000,4558.321)	(3321999.999,1483999.999,5114.330)	[-1394, 3321]	[-8.364, 19.926]	[0, 0]	[0, 1]	[0, 1]	[0, 0]	0	0	0	555089
LD33181483.las	(3319000.003,1484000.000,4419.112)	(3321999.999,1487000.000,5030.492)	[-3341, 341]	[-20.046, 2.046]	[0, 0]	[0, 1]	[0, 1]	[0, 0]	0	0	0	1109888
LD33181486.las	(3319000.001,1487000.002,4833.819)	(3321999.995,1489999.999,5249.110)	[268, 3320]	[1.608, 19.92]	[0, 0]	[0, 1]	[0, 1]	[0, 0]	0	0	0	1041234
LD33181489.las	(3319000.002,1490000.002,4608.495)	(3321999.999,1493000.000,11408.612)	[-3344, 839]	[-20.064, 5.034]	[0, 0]	[0, 1]	[0, 1]	[0, 0]	0	0	0	988990
LD33181492.las	(3319000.001,1493000.002,4879.524)	(3321999.999,1495999.999,4970.604)	[-3304, 3320]	[-19.824, 19.92]	[0, 0]	[0, 1]	[0, 1]	[0, 0]	0	0	0	318393
LD33181495.las	(3319000.001,1496000.000,4896.801)	(3321999.999,1498999.999,5263.008)	[-1109, 3320]	[-6.654, 19.92]	[0, 0]	[0, 1]	[0, 1]	[0, 0]	0	0	0	751215
LD33181498.las	(3319000.002,1499000.000,4357.071)	(3321999.999,1501999.997,5242.896)	[-3360, -24]	[-20.16, -0.144]	[0, 0]	[0, 1]	[0, 1]	[0, 0]	0	0	0	1081737
LD33181501.las	(3319000.003,1502000.000,4569.226)	(3321999.999,1504999.995,5163.385)	[-3342, 3326]	[-20.052, 19.956]	[0, 0]	[0, 1]	[0, 1]	[0, 0]	0	0	0	976133
LD33181504.las	(3319000.001,1505000.001,4951.220)	(3321999.998,1508000.000,11378.078)	[-3312, 3322]	[-19.872, 19.932]	[0, 0]	[0, 1]	[0, 1]	[0, 0]	0	0	0	691122
LD33181507.las	(3319000.001,1508000.001,4916.870)	(3321999.998,1510999.999,5007.070)	[-1917, 3332]	[-11.502, 19.992]	[0, 0]	[0, 1]	[0, 1]	[0, 0]	0	0	0	394299
LD33181510.las	(3319000.001,1511000.001,4710.138)	(3321999.999,1513999.999,5002.352)	[-3358, 730]	[-20.148, 4.38]	[0, 0]	[0, 1]	[0, 1]	[0, 0]	0	0	0	1043595
LD33181513.las	(3319000.001,1514000.000,4963.127)	(3321999.997,1516999.994,5233.677)	[373, 3321]	[2.238, 19.926]	[0, 0]	[0, 1]	[0, 1]	[0, 0]	0	0	0	1075527

DPH-1.3 Report on ASPRS LAS File Format (Tiled Data) - Informational - continued

File	(Xmin, Ymin, Zmin)	(Xmax, Ymax, Zmax)	Extended Scan Angle	Scan Angle Rank	Scanner Channel	Scan Direction	Edge of Flight Line	User Data	Counts for Synthetic	Key-points	Withheld	Overlap
LD33181516.las	(3319000.001,1517000.000,4865.496)	(3321999.999,1519999.999,5032.877)	[-3344, 417]	[-20.064, 2.502]	[0, 0]	[0, 1]	[0, 1]	[0, 0]	0	0	0	1079910
LD33181519.las	(3319000.001,1520000.002,4967.313)	(3321999.999,1523000.000,5044.849)	[-1557, 3321]	[-9.342, 19.926]	[0, 0]	[0, 1]	[0, 1]	[0, 0]	0	0	0	520711
LD33181522.las	(3319000.001,1523000.001,4743.596)	(3321999.999,1526000.000,5054.419)	[-1526, 3284]	[-9.156, 19.704]	[0, 0]	[0, 1]	[0, 1]	[0, 0]	0	0	0	483506
LD33181525.las	(3319000.002,1526000.001,4980.098)	(3321999.998,1528999.995,5292.532)	[-3357, 340]	[-20.142, 2.04]	[0, 0]	[0, 1]	[0, 1]	[0, 0]	0	0	0	1067646
LD33181528.las	(3319000.001,1529000.005,5001.568)	(3321999.999,1531999.999,5092.408)	[275, 3305]	[1.65, 19.83]	[0, 0]	[0, 1]	[0, 1]	[0, 0]	0	0	0	1010073
LD33181531.las	(3319000.001,1532000.002,5010.482)	(3321999.999,1534999.999,5075.607)	[-3340, 903]	[-20.04, 5.418]	[0, 0]	[0, 1]	[0, 1]	[0, 0]	0	0	0	916936
LD33181534.las	(3319000.001,1535000.000,5004.488)	(3321999.999,1537999.999,5130.958)	[-3343, 3291]	[-20.058, 19.746]	[0, 0]	[0, 1]	[0, 1]	[0, 0]	0	0	0	376843
LD33181537.las	(3319000.002,1538000.001,5006.483)	(3321999.998,1540999.998,5150.206)	[-1029, 3261]	[-6.174, 19.566]	[0, 0]	[0, 1]	[0, 1]	[0, 0]	0	0	0	716941
LD33181540.las	(3319000.001,1541000.002,5018.071)	(3321999.999,1543999.998,5086.998)	[-3306, -12]	[-19.836, -0.072]	[0, 0]	[0, 1]	[0, 1]	[0, 0]	0	0	0	1079728
LD33181543.las	(3319000.002,1544000.003,5029.314)	(3321999.998,1546999.999,5069.432)	[-121, 3257]	[-0.726, 19.542]	[0, 0]	[0, 1]	[0, 1]	[0, 0]	0	0	0	966404
LD33181546.las	(3319000.002,1547000.000,5041.302)	(3321999.996,1549999.999,11761.289)	[-3293, 1271]	[-19.758, 7.626]	[0, 0]	[0, 1]	[0, 1]	[0, 0]	0	0	0	656720
LD33181549.las	(3319000.002,1550000.000,5059.744)	(3321999.999,1552999.997,5174.566)	[-3289, 1964]	[-19.734, 11.784]	[0, 0]	[0, 1]	[0, 1]	[0, 0]	0	0	0	386058
LD33181552.las	(3319000.003,1553000.000,5091.778)	(3321999.999,1556000.000,5140.009)	[-799, 3286]	[-4.794, 19.716]	[0, 0]	[0, 1]	[0, 1]	[0, 0]	0	0	0	983587
LD33181555.las	(3319000.001,1556000.002,5032.346)	(3321999.997,1558999.997,5732.708)	[-3308, 3242]	[-19.848, 19.452]	[0, 0]	[0, 1]	[0, 1]	[0, 0]	0	0	0	1102710
LD33181558.las	(3319000.003,1559000.002,5118.779)	(3321999.999,1562000.000,11676.627)	[-3294, 3207]	[-19.764, 19.242]	[0, 0]	[0, 1]	[0, 1]	[0, 0]	0	0	0	1049216
LD33181561.las	(3319000.002,1562000.001,5133.671)	(3321999.998,1564999.999,5171.535)	[-1469, 3258]	[-8.814, 19.548]	[0, 0]	[0, 1]	[0, 1]	[0, 0]	0	0	0	556357
LD33181564.las	(3319000.002,1565000.000,5031.125)	(3321999.996,1567999.999,5169.980)	[-1621, 3256]	[-9.726, 19.536]	[0, 0]	[0, 1]	[0, 1]	[0, 0]	0	0	0	453110
LD33181567.las	(3319000.001,1568000.000,5165.095)	(3321999.994,1570999.997,5203.625)	[-3293, 427]	[-19.758, 2.562]	[0, 0]	[0, 1]	[0, 1]	[0, 0]	0	0	0	1055450
LD33181570.las	(3319000.001,1571000.001,5174.376)	(3321999.999,1573999.996,5235.416)	[415, 3296]	[2.49, 19.776]	[0, 0]	[0, 1]	[0, 1]	[0, 0]	0	0	0	1006620
LD33181573.las	(3319000.001,1574000.001,5198.503)	(3321999.998,1577000.000,5222.558)	[-3324, 836]	[-19.944, 5.016]	[0, 0]	[0, 1]	[0, 1]	[0, 0]	0	0	0	1017679
LD33181576.las	(3319000.005,1577000.001,4497.937)	(3321999.997,1579999.999,5243.749)	[-3309, 3253]	[-19.854, 19.518]	[0, 0]	[0, 1]	[0, 1]	[0, 0]	0	0	0	427806
LD33181579.las	(3319000.002,1580000.000,5202.759)	(3321999.999,1582999.995,5265.062)	[-1320, 3233]	[-7.92, 19.398]	[0, 0]	[0, 1]	[0, 1]	[0, 0]	0	0	0	664903
LD33181582.las	(3319000.003,1583000.000,5220.761)	(3321999.997,1585999.996,7381.691)	[-3276, 3243]	[-19.656, 19.458]	[0, 0]	[0, 1]	[0, 1]	[0, 0]	0	0	0	1022956
LD33181585.las	(3319000.002,1586000.001,5254.868)	(3321999.999,1588999.997,7378.647)	[-3313, -58]	[-19.878, -0.348]	[0, 0]	[0, 1]	[0, 1]	[0, 0]	0	0	0	1083029
LD33181588.las	(3319000.002,1589000.003,5323.536)	(3321999.999,1592000.000,5474.015)	[-1121, 3252]	[-6.726, 19.512]	[0, 0]	[0, 1]	[0, 1]	[0, 0]	0	0	0	735252
LD33181591.las	(3319000.001,1592000.001,5334.628)	(3321999.998,1594999.998,5517.194)	[-3274, 3247]	[-19.644, 19.482]	[0, 0]	[0, 1]	[0, 1]	[0, 0]	0	0	0	469786
LD33181594.las	(3319000.003,1595000.001,5339.097)	(3321999.997,1597999.997,5379.953)	[-3300, 976]	[-19.8, 5.856]	[0, 0]	[0, 1]	[0, 1]	[0, 0]	0	0	0	820520
LD33181597.las	(3319000.001,1598000.000,5336.715)	(3321999.996,1600999.998,5384.399)	[179, 3256]	[1.074, 19.536]	[0, 0]	[0, 1]	[0, 1]	[0, 0]	0	0	0	1050116
LD33181600.las	(3319000.001,1601000.005,5287.729)	(3321999.999,1603999.995,5357.913)	[-3289, 209]	[-19.734, 1.254]	[0, 0]	[0, 1]	[0, 1]	[0, 0]	0	0	0	1071675
LD33181603.las	(3319000.001,1604000.000,5292.732)	(3321999.998,1607000.000,5355.452)	[-1299, 3255]	[-7.794, 19.53]	[0, 0]	[0, 1]	[0, 1]	[0, 0]	0	0	0	640473
LD33181606.las	(3319000.001,1607000.001,5304.054)	(3321999.998,1609999.997,5370.495)	[-1814, 3222]	[-10.884, 19.332]	[0, 0]	[0, 1]	[0, 1]	[0, 0]	0	0	0	372234
LD33181609.las	(3319000.262,1610000.001,5335.796)	(3321999.993,1610171.900,5381.794)	[-2041, -1719]	[-12.246, -10.314]	[0, 0]	[0, 1]	[0, 0]	[0, 0]	0	0	0	0
LD33211396.las	(3322000.004,1397000.000,4672.058)	(3324999.999,1399999.995,4787.769)	[-3327, 3382]	[-19.962, 20.292]	[0, 0]	[0, 1]	[0, 1]	[0, 0]	0	0	0	701671
LD33211399.las	(3322000.000,1400000.001,4685.699)	(3324999.999,1403000.000,4749.456)	[-3428, 3422]	[-20.568, 20.532]	[0, 0]	[0, 1]	[0, 1]	[0, 0]	0	0	0	1134490
LD33211402.las	(3322000.000,1403000.002,4700.102)	(3324999.999,1406000.000,6575.732)	[33, 3436]	[0.198, 20.616]	[0, 0]	[0, 1]	[0, 1]	[0, 0]	0	0	0	1042979
LD33211405.las	(3322000.000,1406000.002,4739.557)	(3324999.998,1408999.999,5408.818)	[-3416, 1144]	[-20.496, 6.864]	[0, 0]	[0, 1]	[0, 1]	[0, 0]	0	0	0	805366
LD33211408.las	(3322000.001,1409000.000,4765.594)	(3324999.998,1411999.998,5211.748)	[-3478, 3377]	[-20.868, 20.262]	[0, 0]	[0, 1]	[0, 1]	[0, 0]	0	0	0	309071
LD33211411.las	(3322000.000,1412000.001,4811.194)	(3324999.996,1414999.999,4881.280)	[-1021, 3370]	[-6.126, 20.22]	[0, 0]	[0, 1]	[0, 1]	[0, 0]	0	0	0	929726
LD33211414.las	(3322000.000,1415000.004,4265.635)	(3324999.999,1418000.000,4911.453)	[-3460, -344]	[-20.76, -2.064]	[0, 0]	[0, 1]	[0, 1]	[0, 0]	0	0	0	1016206
LD33211417.las	(3322000.001,1418000.002,4180.300)	(3324999.998,1421000.000,5628.316)	[-412, 3427]	[-2.472, 20.562]	[0, 0]	[0, 1]	[0, 1]	[0, 0]	0	0	0	991182
LD33211420.las	(3322000.000,1421000.006,4065.235)	(3324999.998,1424000.000,11078.226)	[-3496, 3367]	[-20.976, 20.202]	[0, 0]	[0, 1]	[0, 1]	[0, 0]	0	0	0	493857
LD33211423.las	(3322000.000,1424000.001,4171.284)	(3324999.998,1426999.993,11139.187)	[-3461, 3449]	[-20.766, 20.694]	[0, 0]	[0, 1]	[0, 1]	[0, 0]	0	0	0	513862
LD33211426.las	(3322000.000,1427000.000,4044.447)	(3324999.998,1429999.999,11160.906)	[-3388, 3475]	[-20.328, 20.85]	[0, 0]	[0, 1]	[0, 1]	[0, 0]	0	0	0	1016229
LD33211429.las	(3322000.000,1430000.001,4337.508)	(3324999.999,1432999.997,5140.859)	[-3416, 3433]	[-20.496, 20.598]	[0, 0]	[0, 1]	[0, 1]	[0, 0]	0	0	0	1042120
LD33211432.las	(3322000.000,1433000.001,4845.558)	(3324999.996,1436000.000,5001.138)	[-3435, 878]	[-20.61, 5.268]	[0, 0]	[0, 1]	[0, 1]	[0, 0]	0	0	0	1016171
LD33211435.las	(3322000.003,1436000.001,4871.476)	(3324999.999,1439000.000,4965.367)	[-3460, 3388]	[-20.76, 20.328]	[0, 0]	[0, 1]	[0, 1]	[0, 0]	0	0	0	529322
LD33211438.las	(3322000.002,1439000.001,4885.679)	(3324999.997,1442000.000,4961.922)	[-1357, 3404]	[-8.142, 20.424]	[0, 0]	[0, 1]	[0, 1]	[0, 0]	0	0	0	579112
LD33211441.las	(3322000.001,1442000.002,4877.008)	(3324999.997,1444999.998,4977.703)	[-3440, 136]	[-20.64, 0.816]	[0, 0]	[0, 1]	[0, 1]	[0, 0]	0	0	0	1011923
LD33211444.las	(3322000.002,1445000.000,4837.599)	(3324999.999,1447999.999,4939.190)	[63, 3405]	[0.378, 20.43]	[0, 0]	[0, 1]	[0, 1]	[0, 0]	0	0	0	1077531

DPH-1.3 Report on ASPRS LAS File Format (Tiled Data) - Informational - continued

File	(Xmin, Ymin, Zmin)	(Xmax, Ymax, Zmax)	Extended Scan Angle	Scan Angle Rank	Scanner Channel	Scan Direction	Edge of Flight Line	User Data	Counts for Synthetic	Key-points	Withheld	Overlap
LD33211447.las	(3322000.000,1448000.001,4815.286)	(3324999.999,1450999.999,4904.072)	[-3408, 1046]	[-20.448, 6.276]	[0, 0]	[0, 1]	[0, 1]	[0, 0]	0	0	0	793004
LD33211450.las	(3322000.002,1451000.000,4530.565)	(3324999.999,1453999.999,11165.995)	[-3356, 3301]	[-20.136, 19.806]	[0, 0]	[0, 1]	[0, 1]	[0, 0]	0	0	0	464196
LD33211453.las	(3322000.000,1454000.001,4763.432)	(3324999.998,1456999.999,4970.978)	[-1011, 3377]	[-6.066, 20.262]	[0, 0]	[0, 1]	[0, 1]	[0, 0]	0	0	0	875666
LD33211456.las	(3322000.000,1457000.002,4763.977)	(3324999.999,1459999.997,4851.814)	[-3327, -77]	[-19.962, -0.462]	[0, 0]	[0, 1]	[0, 1]	[0, 0]	0	0	0	1114717
LD33211459.las	(3322000.001,1460000.001,4795.824)	(3324999.999,1462999.998,4882.195)	[-169, 3306]	[-1.014, 19.836]	[0, 0]	[0, 1]	[0, 1]	[0, 0]	0	0	0	1037076
LD33211462.las	(3322000.000,1463000.000,4804.895)	(3324999.999,1465999.999,4853.478)	[-3356, 1449]	[-20.136, 8.694]	[0, 0]	[0, 1]	[0, 1]	[0, 0]	0	0	0	715123
LD33211465.las	(3322000.000,1466000.000,4814.426)	(3324999.999,1469000.000,4851.496)	[-3344, 2046]	[-20.064, 12.276]	[0, 0]	[0, 1]	[0, 1]	[0, 0]	0	0	0	497311
LD33211468.las	(3322000.000,1469000.005,4800.276)	(3324999.999,1472000.000,5197.299)	[-3323, 3330]	[-19.938, 19.98]	[0, 0]	[0, 1]	[0, 1]	[0, 0]	0	0	0	896280
LD33211471.las	(3322000.000,1472000.002,4800.699)	(3324999.999,1474999.998,5016.689)	[390, 3296]	[2.34, 19.776]	[0, 0]	[0, 1]	[0, 1]	[0, 0]	0	0	0	1018535
LD33211474.las	(3322000.001,1475000.002,4789.164)	(3324999.999,1477999.999,11305.443)	[-3333, 3282]	[-19.998, 19.692]	[0, 0]	[0, 1]	[0, 1]	[0, 0]	0	0	0	1028145
LD33211477.las	(3322000.000,1478000.000,4727.947)	(3324999.999,1480999.998,11301.907)	[-3341, 3311]	[-20.046, 19.866]	[0, 0]	[0, 1]	[0, 1]	[0, 0]	0	0	0	575096
LD33211480.las	(3322000.000,1481000.000,4651.638)	(3324999.998,1483999.994,11167.996)	[-3318, 3288]	[-19.908, 19.728]	[0, 0]	[0, 1]	[0, 1]	[0, 0]	0	0	0	597870
LD33211483.las	(3322000.001,1484000.001,4835.361)	(3324999.999,1486999.997,5163.828)	[-3339, 269]	[-20.034, 1.614]	[0, 0]	[0, 1]	[0, 1]	[0, 0]	0	0	0	1025032
LD33211486.las	(3322000.001,1487000.001,4660.263)	(3324999.999,1490000.000,5112.788)	[218, 3320]	[1.308, 19.92]	[0, 0]	[0, 1]	[0, 1]	[0, 0]	0	0	0	1071769
LD33211489.las	(3322000.000,1490000.001,4656.920)	(3324999.999,1493000.000,5118.658)	[-3339, 898]	[-20.034, 5.388]	[0, 0]	[0, 1]	[0, 1]	[0, 0]	0	0	0	860208
LD33211492.las	(3322000.000,1493000.001,4852.362)	(3324999.999,1495999.999,4935.564)	[-3340, 3288]	[-20.04, 19.728]	[0, 0]	[0, 1]	[0, 1]	[0, 0]	0	0	0	359046
LD33211495.las	(3322000.000,1496000.000,4866.191)	(3324999.999,1498999.997,11526.791)	[-1026, 3321]	[-6.156, 19.926]	[0, 0]	[0, 1]	[0, 1]	[0, 0]	0	0	0	835882
LD33211498.las	(3322000.001,1499000.000,4410.575)	(3324999.999,1501999.998,5189.324)	[-3341, -167]	[-20.046, -1.002]	[0, 0]	[0, 1]	[0, 1]	[0, 0]	0	0	0	1057355
LD33211501.las	(3322000.000,1502000.000,4915.735)	(3324999.998,1504999.998,11402.441)	[-3324, 3323]	[-19.944, 19.938]	[0, 0]	[0, 1]	[0, 1]	[0, 0]	0	0	0	987688
LD33211504.las	(3322000.001,1505000.004,4898.960)	(3324999.998,1508000.000,4997.346)	[-1400, 3317]	[-8.4, 19.902]	[0, 0]	[0, 1]	[0, 1]	[0, 0]	0	0	0	648441
LD33211507.las	(3322000.002,1508000.001,4901.992)	(3324999.999,1511000.000,11368.081)	[-3292, 3291]	[-19.752, 19.746]	[0, 0]	[0, 1]	[0, 1]	[0, 0]	0	0	0	412287
LD33211510.las	(3322000.000,1511000.001,4747.218)	(3324999.998,1513999.999,5016.808)	[-3325, 636]	[-19.95, 3.816]	[0, 0]	[0, 1]	[0, 1]	[0, 0]	0	0	0	996529
LD33211513.las	(3322000.002,1514000.001,4715.286)	(3324999.998,1516999.999,5177.923)	[418, 3302]	[2.508, 19.812]	[0, 0]	[0, 1]	[0, 1]	[0, 0]	0	0	0	1100609
LD33211516.las	(3322000.000,1517000.002,4935.115)	(3324999.999,1519999.996,5329.576)	[-3325, 464]	[-19.95, 2.784]	[0, 0]	[0, 1]	[0, 1]	[0, 0]	0	0	0	1086405
LD33211519.las	(3322000.000,1520000.001,4948.458)	(3324999.997,1523000.000,5019.944)	[-1619, 3285]	[-9.714, 19.71]	[0, 0]	[0, 1]	[0, 1]	[0, 0]	0	0	0	476396
LD33211522.las	(3322000.005,1523000.001,4841.650)	(3324999.993,1525999.998,5024.714)	[-1432, 3288]	[-8.592, 19.728]	[0, 0]	[0, 1]	[0, 1]	[0, 0]	0	0	0	541926
LD33211525.las	(3322000.000,1526000.005,4987.894)	(3324999.999,1528999.999,5372.785)	[-3324, 344]	[-19.944, 2.064]	[0, 0]	[0, 1]	[0, 1]	[0, 0]	0	0	0	1060384
LD33211528.las	(3322000.000,1529000.000,4988.307)	(3324999.998,1531999.997,5052.319)	[264, 3292]	[1.584, 19.752]	[0, 0]	[0, 1]	[0, 1]	[0, 0]	0	0	0	968836
LD33211531.las	(3322000.000,1532000.001,4980.899)	(3324999.999,1534999.999,5099.773)	[-3285, 940]	[-19.71, 5.64]	[0, 0]	[0, 1]	[0, 1]	[0, 0]	0	0	0	868003
LD33211534.las	(3322000.004,1535000.000,4992.021)	(3324999.997,1538000.000,5148.766)	[-3327, 3254]	[-19.962, 19.524]	[0, 0]	[0, 1]	[0, 1]	[0, 0]	0	0	0	407637
LD33211537.las	(3322000.002,1538000.001,5009.436)	(3324999.996,1541000.000,5054.298)	[-939, 3294]	[-5.634, 19.764]	[0, 0]	[0, 1]	[0, 1]	[0, 0]	0	0	0	777208
LD33211540.las	(3322000.002,1541000.001,5023.573)	(3324999.999,1543999.998,5095.170)	[-3291, -123]	[-19.746, -0.738]	[0, 0]	[0, 1]	[0, 1]	[0, 0]	0	0	0	1032860
LD33211543.las	(3322000.000,1544000.001,4424.745)	(3324999.997,1546999.996,5079.120)	[-206, 3259]	[-1.236, 19.554]	[0, 0]	[0, 1]	[0, 1]	[0, 0]	0	0	0	1042233
LD33211546.las	(3322000.001,1547000.004,5061.552)	(3324999.999,1549999.998,5097.549)	[-3284, 1315]	[-19.704, 7.89]	[0, 0]	[0, 1]	[0, 1]	[0, 0]	0	0	0	602954
LD33211549.las	(3322000.004,1550000.000,5064.616)	(3324999.998,1552999.999,5119.688)	[-3289, 1778]	[-19.734, 10.668]	[0, 0]	[0, 1]	[0, 1]	[0, 0]	0	0	0	442926
LD33211552.las	(3322000.005,1553000.001,5070.715)	(3324999.999,1555999.992,5127.470)	[-723, 3284]	[-4.338, 19.704]	[0, 0]	[0, 1]	[0, 1]	[0, 0]	0	0	0	1086051
LD33211555.las	(3322000.000,1556000.001,5085.016)	(3324999.999,1559000.000,5697.646)	[-3306, 3237]	[-19.836, 19.422]	[0, 0]	[0, 1]	[0, 1]	[0, 0]	0	0	0	1101097
LD33211558.las	(3322000.000,1559000.001,5113.828)	(3324999.999,1562000.000,5697.321)	[-3291, 295]	[-19.746, 1.77]	[0, 0]	[0, 1]	[0, 1]	[0, 0]	0	0	0	974142
LD33211561.las	(3322000.001,1562000.004,5122.162)	(3324999.999,1564999.999,5851.730)	[-1586, 3259]	[-9.516, 19.554]	[0, 0]	[0, 1]	[0, 1]	[0, 0]	0	0	0	558507
LD33211564.las	(3322000.000,1565000.000,5068.832)	(3324999.999,1567999.998,5390.137)	[-1629, 3257]	[-9.774, 19.542]	[0, 0]	[0, 1]	[0, 1]	[0, 0]	0	0	0	435597
LD33211567.las	(3322000.000,1568000.002,5142.969)	(3324999.999,1570999.998,5222.355)	[-3292, 420]	[-19.752, 2.52]	[0, 0]	[0, 1]	[0, 1]	[0, 0]	0	0	0	1021990
LD33211570.las	(3322000.000,1571000.000,5174.002)	(3324999.999,1574000.000,5232.595)	[397, 3263]	[2.382, 19.578]	[0, 0]	[0, 1]	[0, 1]	[0, 0]	0	0	0	964264
LD33211573.las	(3322000.001,1574000.006,5156.489)	(3324999.999,1577000.000,5475.996)	[-3290, 901]	[-19.74, 5.406]	[0, 0]	[0, 1]	[0, 1]	[0, 0]	0	0	0	924512
LD33211576.las	(3322000.001,1577000.002,5164.025)	(3324999.995,1579999.999,5963.538)	[-3277, 3221]	[-19.662, 19.326]	[0, 0]	[0, 1]	[0, 1]	[0, 0]	0	0	0	547539
LD33211579.las	(3322000.000,1580000.000,5181.108)	(3324999.998,1582999.997,5246.971)	[-1265, 3238]	[-7.59, 19.428]	[0, 0]	[0, 1]	[0, 1]	[0, 0]	0	0	0	640887
LD33211582.las	(3322000.000,1583000.000,5190.997)	(3324999.998,1585999.998,7384.716)	[-3258, 3238]	[-19.548, 19.428]	[0, 0]	[0, 1]	[0, 1]	[0, 0]	0	0	0	1066065
LD33211585.las	(3322000.001,1586000.000,4567.242)	(3324999.999,1588999.999,7404.257)	[-3299, 6]	[-19.794, 0.036]	[0, 0]	[0, 1]	[0, 1]	[0, 0]	0	0	0	1048877
LD33211588.las	(3322000.000,1589000.001,5294.980)	(3324999.999,1592000.000,7359.867)	[-1213, 3243]	[-7.278, 19.458]	[0, 0]	[0, 1]	[0, 1]	[0, 0]	0	0	0	734308
LD33211591.las	(3322000.000,1592000.001,5325.816)	(3324999.998,1595000.000,5367.184)	[-3276, 3242]	[-19.656, 19.452]	[0, 0]	[0, 1]	[0, 1]	[0, 0]	0	0	0	531402

DPH-1.3 Report on ASPRS LAS File Format (Tiled Data) - Informational - continued

File	(Xmin, Ymin, Zmin)	(Xmax, Ymax, Zmax)	Extended Scan Angle	Scan Angle Rank	Scanner Channel	Scan Direction	Edge of Flight Line	User Data	Counts for Synthetic	Key-points	Withheld	Overlap
LD33211594.las	(3322000.000,1595000.001,5327.388)	(3324999.999,1597999.998,5553.024)	[-3298, 978]	[-19.788, 5.868]	[0, 0]	[0, 1]	[0, 1]	[0, 0]	0	0	0	825080
LD33211597.las	(3322000.001,1598000.001,4551.362)	(3324999.998,1600999.997,6135.982)	[184, 3241]	[1.104, 19.446]	[0, 0]	[0, 1]	[0, 1]	[0, 0]	0	0	0	938996
LD33211600.las	(3322000.001,1601000.001,5276.400)	(3324999.996,1603999.998,5345.531)	[-3292, 207]	[-19.752, 1.242]	[0, 0]	[0, 1]	[0, 1]	[0, 0]	0	0	0	1002649
LD33211603.las	(3322000.001,1604000.000,5294.635)	(3324999.999,1606999.999,5345.403)	[-1411, 3239]	[-8.466, 19.434]	[0, 0]	[0, 1]	[0, 1]	[0, 0]	0	0	0	584916
LD33211606.las	(3322000.000,1607000.001,5310.186)	(3324999.997,1610000.000,5367.224)	[-1718, 3221]	[-10.308, 19.326]	[0, 0]	[0, 1]	[0, 1]	[0, 0]	0	0	0	424941
LD33211609.las	(3322000.009,1610000.003,5339.340)	(3324999.986,1610204.713,5347.181)	[-1947, -1595]	[-11.682, -9.57]	[0, 0]	[0, 1]	[0, 0]	[0, 0]	0	0	0	0
LD33241396.las	(3325000.000,1397000.000,4597.202)	(3327999.999,1399999.999,4815.676)	[-3313, 3382]	[-19.878, 20.292]	[0, 0]	[0, 1]	[0, 1]	[0, 0]	0	0	0	767023
LD33241399.las	(3325000.000,1400000.001,4687.976)	(3327999.998,1403000.000,4756.792)	[-3427, 3401]	[-20.562, 20.406]	[0, 0]	[0, 1]	[0, 1]	[0, 0]	0	0	0	1078619
LD33241402.las	(3325000.001,1403000.003,4673.255)	(3327999.999,1405999.999,4797.212)	[-30, 3392]	[-0.18, 20.352]	[0, 0]	[0, 1]	[0, 1]	[0, 0]	0	0	0	978602
LD33241405.las	(3325000.000,1406000.001,4687.661)	(3327999.998,1408999.999,4800.886)	[-3397, 1277]	[-20.382, 7.662]	[0, 0]	[0, 1]	[0, 1]	[0, 0]	0	0	0	744724
LD33241408.las	(3325000.000,1409000.000,4731.047)	(3327999.995,1411999.998,4847.723)	[-3428, 2151]	[-20.568, 12.906]	[0, 0]	[0, 1]	[0, 1]	[0, 0]	0	0	0	338550
LD33241411.las	(3325000.000,1412000.005,4749.905)	(3327999.999,1414999.999,4861.030)	[-844, 3366]	[-5.064, 20.196]	[0, 0]	[0, 1]	[0, 1]	[0, 0]	0	0	0	938622
LD33241414.las	(3325000.000,1415000.000,4110.021)	(3327999.998,1417999.994,4886.910)	[-3462, -413]	[-20.772, -2.478]	[0, 0]	[0, 1]	[0, 1]	[0, 0]	0	0	0	1056435
LD33241417.las	(3325000.002,1418000.001,4192.915)	(3327999.999,1420999.996,11082.760)	[-3429, 3426]	[-20.574, 20.556]	[0, 0]	[0, 1]	[0, 1]	[0, 0]	0	0	0	981975
LD33241420.las	(3325000.000,1421000.003,4176.124)	(3327999.998,1423999.999,11270.014)	[-3460, 3354]	[-20.76, 20.124]	[0, 0]	[0, 1]	[0, 1]	[0, 0]	0	0	0	475684
LD33241423.las	(3325000.001,1424000.002,4167.462)	(3327999.995,1426999.999,11153.229)	[-3451, 3382]	[-20.706, 20.292]	[0, 0]	[0, 1]	[0, 1]	[0, 0]	0	0	0	570894
LD33241426.las	(3325000.001,1427000.004,4316.054)	(3327999.999,1429999.997,11180.926)	[-409, 3401]	[-2.454, 20.406]	[0, 0]	[0, 1]	[0, 1]	[0, 0]	0	0	0	1010683
LD33241429.las	(3325000.000,1430000.003,4349.089)	(3327999.999,1432999.998,5070.771)	[-3373, 3408]	[-20.238, 20.448]	[0, 0]	[0, 1]	[0, 1]	[0, 0]	0	0	0	1060070
LD33241432.las	(3325000.000,1433000.000,4796.122)	(3327999.999,1435999.999,4904.521)	[-3411, 879]	[-20.466, 5.274]	[0, 0]	[0, 1]	[0, 1]	[0, 0]	0	0	0	975312
LD33241435.las	(3325000.000,1436000.001,4825.217)	(3327999.999,1439000.000,4933.884)	[-3445, 3389]	[-20.67, 20.334]	[0, 0]	[0, 1]	[0, 1]	[0, 0]	0	0	0	498614
LD33241438.las	(3325000.000,1439000.001,4865.833)	(3327999.999,1441999.999,4978.330)	[-1259, 3390]	[-7.554, 20.34]	[0, 0]	[0, 1]	[0, 1]	[0, 0]	0	0	0	657259
LD33241441.las	(3325000.000,1442000.002,4920.489)	(3327999.999,1444999.999,4979.222)	[-3425, 62]	[-20.55, 0.372]	[0, 0]	[0, 1]	[0, 1]	[0, 0]	0	0	0	1051854
LD33241444.las	(3325000.000,1445000.002,4874.154)	(3327999.999,1447999.999,4979.278)	[-25, 3406]	[-0.15, 20.436]	[0, 0]	[0, 1]	[0, 1]	[0, 0]	0	0	0	1068346
LD33241447.las	(3325000.000,1448000.000,4814.679)	(3327999.996,1450999.998,4939.928)	[-3414, 1105]	[-20.484, 6.63]	[0, 0]	[0, 1]	[0, 1]	[0, 0]	0	0	0	754914
LD33241450.las	(3325000.000,1451000.000,4328.604)	(3327999.999,1454000.000,4954.888)	[-3395, 3308]	[-20.37, 19.848]	[0, 0]	[0, 1]	[0, 1]	[0, 0]	0	0	0	365011
LD33241453.las	(3325000.000,1454000.001,4832.464)	(3327999.998,1457000.000,4900.400)	[-919, 3386]	[-5.514, 20.316]	[0, 0]	[0, 1]	[0, 1]	[0, 0]	0	0	0	996038
LD33241456.las	(3325000.000,1457000.001,4799.118)	(3327999.999,1459999.999,4852.674)	[-3357, -170]	[-20.142, -1.02]	[0, 0]	[0, 1]	[0, 1]	[0, 0]	0	0	0	1082659
LD33241459.las	(3325000.000,1460000.000,4801.775)	(3327999.999,1462999.999,4883.901)	[-279, 3328]	[-1.674, 19.968]	[0, 0]	[0, 1]	[0, 1]	[0, 0]	0	0	0	1045144
LD33241462.las	(3325000.001,1463000.004,4832.510)	(3327999.999,1465999.999,4860.092)	[-3364, 1450]	[-20.184, 8.7]	[0, 0]	[0, 1]	[0, 1]	[0, 0]	0	0	0	643028
LD33241465.las	(3325000.002,1466000.005,4353.846)	(3327999.999,1468999.999,4866.811)	[-3363, 1670]	[-20.178, 10.02]	[0, 0]	[0, 1]	[0, 1]	[0, 0]	0	0	0	490960
LD33241468.las	(3325000.000,1469000.003,4783.977)	(3327999.999,1472000.000,5185.790)	[-3324, 3341]	[-19.944, 20.046]	[0, 0]	[0, 1]	[0, 1]	[0, 0]	0	0	0	1043730
LD33241471.las	(3325000.000,1472000.001,4659.141)	(3327999.999,1474999.999,4946.499)	[360, 3318]	[2.16, 19.908]	[0, 0]	[0, 1]	[0, 1]	[0, 0]	0	0	0	1014788
LD33241474.las	(3325000.001,1475000.002,4415.962)	(3327999.999,1477999.998,11321.211)	[-3340, 3284]	[-20.04, 19.704]	[0, 0]	[0, 1]	[0, 1]	[0, 0]	0	0	0	1039852
LD33241477.las	(3325000.002,1478000.000,4550.657)	(3327999.999,1480999.999,5011.880)	[-3342, 3324]	[-20.052, 19.944]	[0, 0]	[0, 1]	[0, 1]	[0, 0]	0	0	0	462681
LD33241480.las	(3325000.000,1481000.000,4722.684)	(3327999.999,1483999.999,4912.697)	[-1363, 3319]	[-8.178, 19.914]	[0, 0]	[0, 1]	[0, 1]	[0, 0]	0	0	0	662126
LD33241483.las	(3325000.000,1484000.001,4875.089)	(3327999.998,1486999.997,5050.508)	[-3342, 217]	[-20.052, 1.302]	[0, 0]	[0, 1]	[0, 1]	[0, 0]	0	0	0	1051304
LD33241486.las	(3325000.002,1487000.001,4575.932)	(3327999.998,1490000.000,5207.145)	[145, 3344]	[0.87, 20.064]	[0, 0]	[0, 1]	[0, 1]	[0, 0]	0	0	0	1059077
LD33241489.las	(3325000.001,1490000.004,4852.185)	(3327999.997,1493000.000,5149.202)	[-3323, 951]	[-19.938, 5.706]	[0, 0]	[0, 1]	[0, 1]	[0, 0]	0	0	0	731376
LD33241492.las	(3325000.000,1493000.001,4757.408)	(3327999.995,1495999.998,4985.298)	[-3358, 3338]	[-20.148, 20.028]	[0, 0]	[0, 1]	[0, 1]	[0, 0]	0	0	0	448504
LD33241495.las	(3325000.000,1496000.000,4675.135)	(3327999.999,1498999.999,5111.853)	[-983, 3287]	[-5.898, 19.722]	[0, 0]	[0, 1]	[0, 1]	[0, 0]	0	0	0	785611
LD33241498.las	(3325000.001,1499000.002,4868.616)	(3327999.999,1501999.998,5254.133)	[-3357, -275]	[-20.142, -1.65]	[0, 0]	[0, 1]	[0, 1]	[0, 0]	0	0	0	997810
LD33241501.las	(3325000.001,1502000.004,4789.265)	(3327999.998,1505000.000,4942.395)	[-3360, 3300]	[-20.16, 19.8]	[0, 0]	[0, 1]	[0, 1]	[0, 0]	0	0	0	975977
LD33241504.las	(3325000.001,1505000.001,4883.501)	(3327999.999,1508000.000,5333.257)	[-1415, 3287]	[-8.49, 19.722]	[0, 0]	[0, 1]	[0, 1]	[0, 0]	0	0	0	475513
LD33241507.las	(3325000.001,1508000.001,4886.043)	(3327999.999,1510999.998,5335.964)	[-1780, 3306]	[-10.68, 19.836]	[0, 0]	[0, 1]	[0, 1]	[0, 0]	0	0	0	361889
LD33241510.las	(3325000.000,1511000.001,4903.911)	(3327999.997,1513999.999,5166.528)	[-3340, 510]	[-20.04, 3.06]	[0, 0]	[0, 1]	[0, 1]	[0, 0]	0	0	0	1017290
LD33241513.las	(3325000.000,1514000.000,4911.978)	(3327999.999,1516999.997,5159.681)	[410, 3320]	[2.46, 19.92]	[0, 0]	[0, 1]	[0, 1]	[0, 0]	0	0	0	1141981
LD33241516.las	(3325000.000,1517000.002,4845.102)	(3327999.998,1519999.999,5231.705)	[-3325, 494]	[-19.95, 2.964]	[0, 0]	[0, 1]	[0, 1]	[0, 0]	0	0	0	1046932
LD33241519.las	(3325000.000,1520000.003,4513.275)	(3327999.998,1523000.000,4997.838)	[-1652, 3287]	[-9.912, 19.722]	[0, 0]	[0, 1]	[0, 1]	[0, 0]	0	0	0	464582
LD33241522.las	(3325000.000,1523000.001,4891.122)	(3327999.999,1526000.000,5008.779)	[-1374, 3290]	[-8.244, 19.74]	[0, 0]	[0, 1]	[0, 1]	[0, 0]	0	0	0	535144

DPH-1.3 Report on ASPRS LAS File Format (Tiled Data) - Informational - continued

File	(Xmin, Ymin, Zmin)	(Xmax, Ymax, Zmax)	Extended Scan Angle	Scan Angle Rank	Scanner Channel	Scan Direction	Edge of Flight Line	User Data	Counts for Synthetic	Key-points	Withheld	Overlap
LD33241525.las	(3325000.002,1526000.003,4254.857)	(3327999.999,1528999.999,5246.443)	[-3323, 263]	[-19.938, 1.578]	[0, 0]	[0, 1]	[0, 1]	[0, 0]	0	0	0	1076008
LD33241528.las	(3325000.001,1529000.001,4966.466)	(3327999.999,1531999.999,5192.795)	[78, 3287]	[0.468, 19.722]	[0, 0]	[0, 1]	[0, 1]	[0, 0]	0	0	0	1092451
LD33241531.las	(3325000.004,1532000.002,4966.211)	(3327999.997,1534999.999,5280.964)	[-3303, 909]	[-19.818, 5.454]	[0, 0]	[0, 1]	[0, 1]	[0, 0]	0	0	0	987180
LD33241534.las	(3325000.000,1535000.000,5025.108)	(3327999.999,1538000.000,5082.329)	[-3307, 3255]	[-19.842, 19.53]	[0, 0]	[0, 1]	[0, 1]	[0, 0]	0	0	0	343523
LD33241537.las	(3325000.000,1538000.001,5036.689)	(3327999.999,1541000.000,5069.229)	[-963, 3260]	[-5.778, 19.56]	[0, 0]	[0, 1]	[0, 1]	[0, 0]	0	0	0	808100
LD33241540.las	(3325000.000,1541000.001,5046.427)	(3327999.999,1544000.000,5098.467)	[-3292, -207]	[-19.752, -1.242]	[0, 0]	[0, 1]	[0, 1]	[0, 0]	0	0	0	985831
LD33241543.las	(3325000.001,1544000.010,5045.410)	(3327999.999,1546999.999,5100.597)	[-282, 3257]	[-1.692, 19.542]	[0, 0]	[0, 1]	[0, 1]	[0, 0]	0	0	0	1033182
LD33241546.las	(3325000.000,1547000.000,5045.613)	(3327999.998,1549999.999,5079.757)	[-3290, 1373]	[-19.74, 8.238]	[0, 0]	[0, 1]	[0, 1]	[0, 0]	0	0	0	538542
LD33241549.las	(3325000.001,1550000.000,4580.686)	(3327999.998,1552999.999,5089.803)	[-3276, 1629]	[-19.656, 9.774]	[0, 0]	[0, 1]	[0, 1]	[0, 0]	0	0	0	478125
LD33241552.las	(3325000.004,1553000.003,5067.910)	(3327999.999,1556000.000,5102.916)	[-703, 3271]	[-4.218, 19.626]	[0, 0]	[0, 1]	[0, 1]	[0, 0]	0	0	0	1100105
LD33241555.las	(3325000.002,1556000.001,5091.361)	(3327999.999,1559000.000,5118.512)	[-3306, 3240]	[-19.836, 19.44]	[0, 0]	[0, 1]	[0, 1]	[0, 0]	0	0	0	1118209
LD33241558.las	(3325000.000,1559000.001,5105.315)	(3327999.999,1562000.000,5105.071)	[-3291, 431]	[-19.746, 2.586]	[0, 0]	[0, 1]	[0, 1]	[0, 0]	0	0	0	967482
LD33241561.las	(3325000.000,1562000.001,4597.865)	(3327999.999,1564999.997,5161.131)	[-1613, 3256]	[-9.678, 19.536]	[0, 0]	[0, 1]	[0, 1]	[0, 0]	0	0	0	504024
LD33241564.las	(3325000.001,1565000.000,5119.747)	(3327999.999,1567999.996,5175.787)	[-1579, 3257]	[-9.474, 19.542]	[0, 0]	[0, 1]	[0, 1]	[0, 0]	0	0	0	518935
LD33241567.las	(3325000.003,1568000.006,5108.018)	(3327999.999,1570999.996,5183.444)	[-3292, 400]	[-19.752, 2.4]	[0, 0]	[0, 1]	[0, 1]	[0, 0]	0	0	0	1036173
LD33241570.las	(3325000.000,1571000.003,5110.315)	(3327999.999,1574000.000,5220.961)	[299, 3256]	[1.794, 19.536]	[0, 0]	[0, 1]	[0, 1]	[0, 0]	0	0	0	1006219
LD33241573.las	(3325000.003,1574000.002,5126.010)	(3327999.996,1577000.000,5195.715)	[-3258, 911]	[-19.548, 5.466]	[0, 0]	[0, 1]	[0, 1]	[0, 0]	0	0	0	890709
LD33241576.las	(3325000.000,1577000.001,5130.420)	(3327999.997,1579999.999,5186.335)	[-3275, 3228]	[-19.65, 19.368]	[0, 0]	[0, 1]	[0, 1]	[0, 0]	0	0	0	524483
LD33241579.las	(3325000.000,1580000.000,5146.830)	(3327999.998,1582999.994,5462.568)	[-1197, 3205]	[-7.182, 19.23]	[0, 0]	[0, 1]	[0, 1]	[0, 0]	0	0	0	644490
LD33241582.las	(3325000.000,1583000.004,5166.706)	(3327999.998,1585999.995,7367.065)	[-3258, 3211]	[-19.548, 19.266]	[0, 0]	[0, 1]	[0, 1]	[0, 0]	0	0	0	997809
LD33241585.las	(3325000.002,1586000.002,5218.746)	(3327999.999,1588999.996,7397.147)	[-3287, 100]	[-19.722, 0.6]	[0, 0]	[0, 1]	[0, 1]	[0, 0]	0	0	0	1039680
LD33241588.las	(3325000.002,1589000.001,5265.485)	(3327999.999,1591999.999,7398.683)	[-1302, 3241]	[-7.812, 19.446]	[0, 0]	[0, 1]	[0, 1]	[0, 0]	0	0	0	678257
LD33241591.las	(3325000.001,1592000.001,5311.082)	(3327999.998,1595000.000,5347.266)	[-3239, 3238]	[-19.434, 19.428]	[0, 0]	[0, 1]	[0, 1]	[0, 0]	0	0	0	456272
LD33241594.las	(3325000.000,1595000.001,4526.625)	(3327999.998,1597999.999,6131.041)	[-3296, 902]	[-19.776, 5.412]	[0, 0]	[0, 1]	[0, 1]	[0, 0]	0	0	0	988705
LD33241597.las	(3325000.000,1598000.001,5258.995)	(3327999.999,1600999.999,5360.691)	[186, 3239]	[1.116, 19.434]	[0, 0]	[0, 1]	[0, 1]	[0, 0]	0	0	0	1080413
LD33241600.las	(3325000.000,1601000.001,5269.182)	(3327999.997,1603999.999,5362.046)	[-3259, 237]	[-19.554, 1.422]	[0, 0]	[0, 1]	[0, 1]	[0, 0]	0	0	0	985193
LD33241603.las	(3325000.000,1604000.003,5298.096)	(3327999.998,1606999.999,5370.278)	[-1542, 3244]	[-9.252, 19.464]	[0, 0]	[0, 1]	[0, 1]	[0, 0]	0	0	0	539660
LD33241606.las	(3325000.000,1607000.002,5322.562)	(3327999.998,1609999.998,5380.002)	[-1594, 3223]	[-9.564, 19.338]	[0, 0]	[0, 1]	[0, 1]	[0, 0]	0	0	0	477035
LD33241609.las	(3325000.028,1610000.001,5331.620)	(3327999.975,1610245.586,5344.136)	[-1870, -1488]	[-11.22, -8.928]	[0, 0]	[0, 1]	[0, 0]	[0, 0]	0	0	0	0
LD33271396.las	(3328000.000,1397000.001,4648.924)	(3330999.998,1399999.999,4755.191)	[-3232, 3397]	[-19.392, 20.382]	[0, 0]	[0, 1]	[0, 1]	[0, 0]	0	0	0	806144
LD33271399.las	(3328000.001,1400000.001,4632.829)	(3330999.999,1403000.000,4755.729)	[-3393, 3379]	[-20.358, 20.274]	[0, 0]	[0, 1]	[0, 1]	[0, 0]	0	0	0	1051947
LD33271402.las	(3328000.001,1403000.002,4639.243)	(3331000.000,1405999.999,6269.777)	[-142, 3336]	[-0.852, 20.016]	[0, 0]	[0, 1]	[0, 1]	[0, 0]	0	0	0	1059867
LD33271405.las	(3328000.000,1406000.001,4670.588)	(3331000.000,1408999.999,4769.282)	[-3395, 1320]	[-20.37, 7.92]	[0, 0]	[0, 1]	[0, 1]	[0, 0]	0	0	0	681789
LD33271408.las	(3328000.004,1409000.000,4694.348)	(3330999.997,1411999.997,4786.418)	[-3394, 2029]	[-20.364, 12.174]	[0, 0]	[0, 1]	[0, 1]	[0, 0]	0	0	0	417808
LD33271411.las	(3328000.000,1412000.000,4716.168)	(3331000.000,1414999.998,5248.365)	[-679, 3354]	[-4.074, 20.124]	[0, 0]	[0, 1]	[0, 1]	[0, 0]	0	0	0	930878
LD33271414.las	(3328000.000,1415000.000,4021.327)	(3331000.000,1418000.000,5032.296)	[-3443, -495]	[-20.658, -2.97]	[0, 0]	[0, 1]	[0, 1]	[0, 0]	0	0	0	1097802
LD33271417.las	(3328000.000,1418000.003,4141.986)	(3331000.000,1420999.999,11109.473)	[-3410, 3412]	[-20.46, 20.472]	[0, 0]	[0, 1]	[0, 1]	[0, 0]	0	0	0	1065656
LD33271420.las	(3328000.000,1421000.001,4070.228)	(3331000.000,1424000.000,11162.009)	[-3405, 3288]	[-20.43, 19.728]	[0, 0]	[0, 1]	[0, 1]	[0, 0]	0	0	0	447297
LD33271423.las	(3328000.000,1424000.001,4189.349)	(3330999.999,1426999.993,11167.497)	[-3380, 3323]	[-20.28, 19.938]	[0, 0]	[0, 1]	[0, 1]	[0, 0]	0	0	0	626224
LD33271426.las	(3328000.001,1427000.002,4451.481)	(3330999.998,1429999.999,11310.000)	[-3349, 3380]	[-20.094, 20.28]	[0, 0]	[0, 1]	[0, 1]	[0, 0]	0	0	0	1003930
LD33271429.las	(3328000.000,1430000.000,4327.167)	(3330999.999,1432999.999,5002.195)	[-3377, 3390]	[-20.262, 20.34]	[0, 0]	[0, 1]	[0, 1]	[0, 0]	0	0	0	1100339
LD33271432.las	(3328000.000,1433000.000,4815.066)	(3331000.000,1436000.000,4908.701)	[-3408, 872]	[-20.448, 5.232]	[0, 0]	[0, 1]	[0, 1]	[0, 0]	0	0	0	995984
LD33271435.las	(3328000.001,1436000.001,4838.645)	(3330999.997,1439000.000,4934.190)	[-3407, 3409]	[-20.442, 20.454]	[0, 0]	[0, 1]	[0, 1]	[0, 0]	0	0	0	400398
LD33271438.las	(3328000.000,1439000.001,4888.717)	(3331000.000,1442000.000,5011.082)	[-1142, 3388]	[-6.852, 20.328]	[0, 0]	[0, 1]	[0, 1]	[0, 0]	0	0	0	657104
LD33271441.las	(3328000.000,1442000.002,4905.892)	(3331000.000,1444999.999,5013.907)	[-3441, -26]	[-20.646, -0.156]	[0, 0]	[0, 1]	[0, 1]	[0, 0]	0	0	0	1053699
LD33271444.las	(3328000.000,1445000.001,4897.251)	(3331000.000,1447999.999,4981.991)	[-81, 3389]	[-0.486, 20.334]	[0, 0]	[0, 1]	[0, 1]	[0, 0]	0	0	0	1011780
LD33271447.las	(3328000.000,1448000.001,4874.423)	(3331000.000,1450999.999,4968.848)	[-3410, 1260]	[-20.46, 7.56]	[0, 0]	[0, 1]	[0, 1]	[0, 0]	0	0	0	637320
LD33271450.las	(3328000.000,1451000.000,4183.282)	(3331000.000,1454000.000,4965.180)	[-3407, 3322]	[-20.442, 19.932]	[0, 0]	[0, 1]	[0, 1]	[0, 0]	0	0	0	436522
LD33271453.las	(3328000.001,1454000.001,4852.667)	(3331000.000,1456999.996,4913.871)	[-909, 3389]	[-5.454, 20.334]	[0, 0]	[0, 1]	[0, 1]	[0, 0]	0	0	0	977192

DPH-1.3 Report on ASPRS LAS File Format (Tiled Data) - Informational - continued

File	(Xmin, Ymin, Zmin)	(Xmax, Ymax, Zmax)	Extended Scan Angle	Scan Angle Rank	Scanner Channel	Scan Direction	Edge of Flight Line	User Data	Counts for Synthetic	Key-points	Withheld	Overlap
LD33271456.las	(3328000.000,1457000.001,4823.717)	(3331000.000,1459999.999,5164.110)	[-3360, -281]	[-20.16, -1.686]	[0, 0]	[0, 1]	[0, 1]	[0, 0]	0	0	0	1088898
LD33271459.las	(3328000.000,1460000.000,4822.592)	(3331000.000,1462999.996,4896.670)	[-358, 3352]	[-2.148, 20.112]	[0, 0]	[0, 1]	[0, 1]	[0, 0]	0	0	0	1135988
LD33271462.las	(3328000.000,1463000.000,4837.766)	(3331000.000,1465999.998,4869.629)	[-3359, 1481]	[-20.154, 8.886]	[0, 0]	[0, 1]	[0, 1]	[0, 0]	0	0	0	516883
LD33271465.las	(3328000.000,1466000.000,4845.538)	(3331000.000,1469000.000,4874.852)	[-3343, 1569]	[-20.058, 9.414]	[0, 0]	[0, 1]	[0, 1]	[0, 0]	0	0	0	518491
LD33271468.las	(3328000.002,1469000.002,4829.757)	(3331000.000,1472000.000,5148.615)	[-3340, 3341]	[-20.04, 20.046]	[0, 0]	[0, 1]	[0, 1]	[0, 0]	0	0	0	1006229
LD33271471.las	(3328000.001,1472000.001,4839.938)	(3331000.000,1475000.000,5337.637)	[318, 3324]	[1.908, 19.944]	[0, 0]	[0, 1]	[0, 1]	[0, 0]	0	0	0	1032021
LD33271474.las	(3328000.000,1475000.002,4711.424)	(3331000.000,1477999.999,11441.739)	[-3357, 777]	[-20.142, 4.662]	[0, 0]	[0, 1]	[0, 1]	[0, 0]	0	0	0	999290
LD33271477.las	(3328000.001,1478000.004,4796.188)	(3331000.000,1480999.999,5134.475)	[-1999, 3343]	[-11.994, 20.058]	[0, 0]	[0, 1]	[0, 1]	[0, 0]	0	0	0	409952
LD33271480.las	(3328000.001,1481000.000,4888.527)	(3331000.000,1483999.999,5203.704)	[-1306, 3319]	[-7.836, 19.914]	[0, 0]	[0, 1]	[0, 1]	[0, 0]	0	0	0	685503
LD33271483.las	(3328000.000,1484000.000,4787.809)	(3330999.994,1486999.997,5015.646)	[-3358, 144]	[-20.148, 0.864]	[0, 0]	[0, 1]	[0, 1]	[0, 0]	0	0	0	1028634
LD33271486.las	(3328000.000,1487000.006,4897.100)	(3331000.000,1490000.000,5051.476)	[74, 3376]	[0.444, 20.256]	[0, 0]	[0, 1]	[0, 1]	[0, 0]	0	0	0	1075032
LD33271489.las	(3328000.000,1490000.004,4942.680)	(3330999.997,1492999.999,11360.679)	[-3341, 3340]	[-20.046, 20.04]	[0, 0]	[0, 1]	[0, 1]	[0, 0]	0	0	0	740671
LD33271492.las	(3328000.003,1493000.001,4901.486)	(3330999.996,1495999.999,5017.588)	[-3393, 3336]	[-20.358, 20.016]	[0, 0]	[0, 1]	[0, 1]	[0, 0]	0	0	0	445074
LD33271495.las	(3328000.001,1496000.000,4886.296)	(3331000.000,1498999.996,5122.270)	[-984, 3323]	[-5.904, 19.938]	[0, 0]	[0, 1]	[0, 1]	[0, 0]	0	0	0	842263
LD33271498.las	(3328000.000,1499000.000,4870.358)	(3330999.997,1501999.999,5224.822)	[-3357, -285]	[-20.142, -1.71]	[0, 0]	[0, 1]	[0, 1]	[0, 0]	0	0	0	1085239
LD33271501.las	(3328000.003,1502000.002,4750.128)	(3331000.000,1504999.998,11433.314)	[-3363, 3309]	[-20.178, 19.854]	[0, 0]	[0, 1]	[0, 1]	[0, 0]	0	0	0	1014076
LD33271504.las	(3328000.000,1505000.001,4888.691)	(3330999.999,1508000.000,5184.379)	[-1525, 3298]	[-9.15, 19.788]	[0, 0]	[0, 1]	[0, 1]	[0, 0]	0	0	0	572603
LD33271507.las	(3328000.002,1508000.001,4929.862)	(3330999.998,1510999.995,5024.432)	[-1681, 3324]	[-10.086, 19.944]	[0, 0]	[0, 1]	[0, 1]	[0, 0]	0	0	0	478121
LD33271510.las	(3328000.000,1511000.002,4859.252)	(3330999.999,1513999.998,5315.672)	[-3341, 409]	[-20.046, 2.454]	[0, 0]	[0, 1]	[0, 1]	[0, 0]	0	0	0	992408
LD33271513.las	(3328000.000,1514000.001,4923.537)	(3330999.999,1516999.999,5075.725)	[364, 3325]	[2.184, 19.95]	[0, 0]	[0, 1]	[0, 1]	[0, 0]	0	0	0	1108708
LD33271516.las	(3328000.000,1517000.001,4877.667)	(3330999.999,1519999.999,5155.485)	[-3342, 570]	[-20.052, 3.42]	[0, 0]	[0, 1]	[0, 1]	[0, 0]	0	0	0	1069109
LD33271519.las	(3328000.002,1520000.006,4837.526)	(3330999.999,1523000.000,11614.573)	[-1672, 3286]	[-10.032, 19.716]	[0, 0]	[0, 1]	[0, 1]	[0, 0]	0	0	0	450237
LD33271522.las	(3328000.007,1523000.001,4788.232)	(3331000.000,1525999.999,5090.676)	[-1351, 3293]	[-8.106, 19.758]	[0, 0]	[0, 1]	[0, 1]	[0, 0]	0	0	0	552915
LD33271525.las	(3328000.000,1526000.001,4703.600)	(3331000.000,1528999.998,5029.445)	[-3324, 77]	[-19.944, 0.462]	[0, 0]	[0, 1]	[0, 1]	[0, 0]	0	0	0	1003147
LD33271528.las	(3328000.001,1529000.000,4990.505)	(3331000.000,1531999.999,5189.976)	[-37, 3296]	[-0.222, 19.776]	[0, 0]	[0, 1]	[0, 1]	[0, 0]	0	0	0	1012932
LD33271531.las	(3328000.000,1532000.005,4991.978)	(3330999.999,1534999.999,5281.157)	[-3287, 1023]	[-19.722, 6.138]	[0, 0]	[0, 1]	[0, 1]	[0, 0]	0	0	0	826384
LD33271534.las	(3328000.000,1535000.000,5011.493)	(3331000.000,1538000.000,5040.469)	[-3326, 3258]	[-19.956, 19.548]	[0, 0]	[0, 1]	[0, 1]	[0, 0]	0	0	0	436975
LD33271537.las	(3328000.001,1538000.001,5011.634)	(3330999.998,1540999.999,11612.690)	[-969, 3253]	[-5.814, 19.518]	[0, 0]	[0, 1]	[0, 1]	[0, 0]	0	0	0	847415
LD33271540.las	(3328000.000,1541000.003,5021.748)	(3331000.000,1543999.999,5068.284)	[-3289, -278]	[-19.734, -1.668]	[0, 0]	[0, 1]	[0, 1]	[0, 0]	0	0	0	1036216
LD33271543.las	(3328000.001,1544000.006,5031.466)	(3330999.999,1546999.999,5358.011)	[-435, 3258]	[-2.61, 19.548]	[0, 0]	[0, 1]	[0, 1]	[0, 0]	0	0	0	997640
LD33271546.las	(3328000.000,1547000.000,5043.087)	(3331000.000,1549999.998,5073.251)	[-3290, 1429]	[-19.74, 8.574]	[0, 0]	[0, 1]	[0, 1]	[0, 0]	0	0	0	547288
LD33271549.las	(3328000.000,1550000.001,5054.511)	(3331000.000,1552999.999,5383.651)	[-3290, 1640]	[-19.74, 9.84]	[0, 0]	[0, 1]	[0, 1]	[0, 0]	0	0	0	510153
LD33271552.las	(3328000.000,1553000.005,5071.322)	(3331000.000,1556000.000,5111.542)	[-683, 3294]	[-4.098, 19.764]	[0, 0]	[0, 1]	[0, 1]	[0, 0]	0	0	0	1030923
LD33271555.las	(3328000.001,1556000.002,5071.686)	(3330999.997,1559000.000,5686.996)	[-3309, 3221]	[-19.854, 19.326]	[0, 0]	[0, 1]	[0, 1]	[0, 0]	0	0	0	1033982
LD33271558.las	(3328000.003,1559000.001,5077.972)	(3331000.000,1561999.998,5717.351)	[-3291, 588]	[-19.746, 3.528]	[0, 0]	[0, 1]	[0, 1]	[0, 0]	0	0	0	1045054
LD33271561.las	(3328000.000,1562000.001,5078.582)	(3331000.000,1564999.999,5136.105)	[-1617, 3220]	[-9.702, 19.32]	[0, 0]	[0, 1]	[0, 1]	[0, 0]	0	0	0	471005
LD33271564.las	(3328000.001,1565000.000,5087.172)	(3330999.999,1567999.998,5788.059)	[-1456, 3235]	[-8.736, 19.41]	[0, 0]	[0, 1]	[0, 1]	[0, 0]	0	0	0	558508
LD33271567.las	(3328000.001,1568000.000,4737.451)	(3330999.996,1570999.999,5884.693)	[-3272, 297]	[-19.632, 1.782]	[0, 0]	[0, 1]	[0, 1]	[0, 0]	0	0	0	1072403
LD33271570.las	(3328000.001,1571000.001,5103.605)	(3330999.999,1573999.999,5167.152)	[130, 3241]	[0.78, 19.446]	[0, 0]	[0, 1]	[0, 1]	[0, 0]	0	0	0	1081259
LD33271573.las	(3328000.000,1574000.001,4458.032)	(3330999.998,1577000.000,5139.357)	[-3241, 880]	[-19.446, 5.28]	[0, 0]	[0, 1]	[0, 1]	[0, 0]	0	0	0	898471
LD33271576.las	(3328000.005,1577000.001,5120.525)	(3330999.994,1579999.999,5170.000)	[-3273, 3224]	[-19.638, 19.344]	[0, 0]	[0, 1]	[0, 1]	[0, 0]	0	0	0	496806
LD33271579.las	(3328000.000,1580000.000,5133.018)	(3330999.999,1582999.999,5169.645)	[-1161, 3204]	[-6.966, 19.224]	[0, 0]	[0, 1]	[0, 1]	[0, 0]	0	0	0	712175
LD33271582.las	(3328000.000,1583000.002,5160.771)	(3331000.000,1585999.998,7297.489)	[-3241, 3236]	[-19.446, 19.416]	[0, 0]	[0, 1]	[0, 1]	[0, 0]	0	0	0	1008045
LD33271585.las	(3328000.002,1586000.000,5199.586)	(3331000.000,1588999.999,7353.004)	[-3297, 149]	[-19.782, 0.894]	[0, 0]	[0, 1]	[0, 1]	[0, 0]	0	0	0	1052242
LD33271588.las	(3328000.001,1589000.002,5273.342)	(3331000.000,1592000.000,5492.000)	[-1371, 3226]	[-8.226, 19.356]	[0, 0]	[0, 1]	[0, 1]	[0, 0]	0	0	0	668590
LD33271591.las	(3328000.000,1592000.001,4531.733)	(3331000.000,1595000.000,6074.089)	[-3241, 3229]	[-19.446, 19.374]	[0, 0]	[0, 1]	[0, 1]	[0, 0]	0	0	0	405085
LD33271594.las	(3328000.000,1595000.002,5244.127)	(3331000.000,1597999.998,7381.826)	[-3282, 794]	[-19.692, 4.764]	[0, 0]	[0, 1]	[0, 1]	[0, 0]	0	0	0	1085389
LD33271597.las	(3328000.002,1598000.005,5227.522)	(3330999.998,1600999.999,5365.734)	[239, 3223]	[1.434, 19.338]	[0, 0]	[0, 1]	[0, 1]	[0, 0]	0	0	0	981008
LD33271600.las	(3328000.000,1601000.003,5276.440)	(3330999.999,1603999.997,5364.133)	[-3258, 459]	[-19.548, 2.754]	[0, 0]	[0, 1]	[0, 1]	[0, 0]	0	0	0	981051

DPH-1.3 Report on ASPRS LAS File Format (Tiled Data) - Informational - continued

File	(Xmin, Ymin, Zmin)	(Xmax, Ymax, Zmax)	Extended Scan Angle	Scan Angle Rank	Scanner Channel	Scan Direction	Edge of Flight Line	User Data	Counts for Synthetic	Key-points	Withheld	Overlap
LD33271603.las	(3328000.000,1604000.001,5313.090)	(3330999.996,1606999.999,5579.014)	[-1628, 3236]	[-9.768, 19.416]	[0, 0]	[0, 1]	[0, 1]	[0, 0]	0	0	0	512367
LD33271606.las	(3328000.000,1607000.001,5314.556)	(3331000.000,1609999.997,5334.222)	[-1487, 3221]	[-8.922, 19.326]	[0, 0]	[0, 1]	[0, 1]	[0, 0]	0	0	0	522363
LD33271609.las	(3328000.008,1610000.001,5323.992)	(3330999.999,1610303.313,5372.863)	[-1823, -1414]	[-10.938, -8.484]	[0, 0]	[0, 1]	[0, 0]	[0, 0]	0	0	0	0
LD33301396.las	(3331000.001,1397000.000,4609.840)	(3333999.999,1399999.999,4827.106)	[-3238, 3359]	[-19.428, 20.154]	[0, 0]	[0, 1]	[0, 1]	[0, 0]	0	0	0	808217
LD33301399.las	(3331000.001,1400000.004,4608.947)	(3334000.000,1403000.000,4683.737)	[-3358, 3340]	[-20.148, 20.04]	[0, 0]	[0, 1]	[0, 1]	[0, 0]	0	0	0	1029488
LD33301402.las	(3331000.001,1403000.001,4630.194)	(3333999.996,1406000.000,5272.060)	[-243, 3322]	[-1.458, 19.932]	[0, 0]	[0, 1]	[0, 1]	[0, 0]	0	0	0	1040389
LD33301405.las	(3331000.001,1406000.003,4646.703)	(3333999.999,1408999.999,4732.865)	[-3344, 1383]	[-20.064, 8.298]	[0, 0]	[0, 1]	[0, 1]	[0, 0]	0	0	0	634794
LD33301408.las	(3331000.003,1409000.000,4674.226)	(3333999.998,1411999.999,4800.591)	[-3346, 1871]	[-20.076, 11.226]	[0, 0]	[0, 1]	[0, 1]	[0, 0]	0	0	0	429325
LD33301411.las	(3331000.001,1412000.000,4705.870)	(3334000.000,1414999.997,5307.624)	[-594, 3356]	[-3.564, 20.136]	[0, 0]	[0, 1]	[0, 1]	[0, 0]	0	0	0	976505
LD33301414.las	(3331000.003,1415000.000,4077.948)	(3334000.000,1417999.999,4994.537)	[-3424, -510]	[-20.544, -3.06]	[0, 0]	[0, 1]	[0, 1]	[0, 0]	0	0	0	1079322
LD33301417.las	(3331000.001,1418000.002,4114.490)	(3334000.000,1421000.000,11280.443)	[-3404, 3390]	[-20.424, 20.34]	[0, 0]	[0, 1]	[0, 1]	[0, 0]	0	0	0	1040065
LD33301420.las	(3331000.002,1421000.002,4210.287)	(3334000.000,1424000.000,11157.862)	[-3363, 3312]	[-20.178, 19.872]	[0, 0]	[0, 1]	[0, 1]	[0, 0]	0	0	0	415334
LD33301423.las	(3331000.001,1424000.001,4531.910)	(3333999.998,1426999.999,11184.190)	[-3359, 3321]	[-20.154, 19.926]	[0, 0]	[0, 1]	[0, 1]	[0, 0]	0	0	0	637367
LD33301426.las	(3331000.002,1427000.003,4479.394)	(3334000.000,1429999.998,5107.690)	[-235, 3342]	[-1.41, 20.052]	[0, 0]	[0, 1]	[0, 1]	[0, 0]	0	0	0	1067917
LD33301429.las	(3331000.001,1430000.000,4506.139)	(3334000.000,1432999.996,5065.590)	[-3342, 3392]	[-20.052, 20.352]	[0, 0]	[0, 1]	[0, 1]	[0, 0]	0	0	0	1150606
LD33301432.las	(3331000.001,1433000.001,4342.744)	(3333999.999,1436000.000,4930.069)	[-3397, 926]	[-20.382, 5.556]	[0, 0]	[0, 1]	[0, 1]	[0, 0]	0	0	0	901719
LD33301435.las	(3331000.002,1436000.001,4810.601)	(3334000.000,1438999.999,4922.858)	[-3406, 3406]	[-20.436, 20.436]	[0, 0]	[0, 1]	[0, 1]	[0, 0]	0	0	0	447731
LD33301438.las	(3331000.002,1439000.001,4825.000)	(3334000.000,1442000.000,4946.926)	[-1119, 3376]	[-6.714, 20.256]	[0, 0]	[0, 1]	[0, 1]	[0, 0]	0	0	0	680114
LD33301441.las	(3331000.003,1442000.001,4746.280)	(3334000.000,1444999.999,4923.114)	[-3425, -76]	[-20.55, -0.456]	[0, 0]	[0, 1]	[0, 1]	[0, 0]	0	0	0	1049083
LD33301444.las	(3331000.001,1445000.000,4843.586)	(3333999.998,1447999.998,4953.373)	[-91, 3376]	[-0.546, 20.256]	[0, 0]	[0, 1]	[0, 1]	[0, 0]	0	0	0	1040938
LD33301447.las	(3331000.001,1448000.001,4898.028)	(3334000.000,1450999.999,4976.066)	[-3407, 1260]	[-20.442, 7.56]	[0, 0]	[0, 1]	[0, 1]	[0, 0]	0	0	0	643428
LD33301450.las	(3331000.001,1451000.000,4158.404)	(3333999.997,1453999.999,11265.995)	[-3417, 3328]	[-20.502, 19.968]	[0, 0]	[0, 1]	[0, 1]	[0, 0]	0	0	0	401692
LD33301453.las	(3331000.001,1454000.001,4281.868)	(3334000.000,1457000.000,4918.681)	[-888, 3370]	[-5.328, 20.22]	[0, 0]	[0, 1]	[0, 1]	[0, 0]	0	0	0	1103335
LD33301456.las	(3331000.001,1457000.002,4867.730)	(3334000.000,1459999.997,4933.976)	[-3374, -353]	[-20.244, -2.118]	[0, 0]	[0, 1]	[0, 1]	[0, 0]	0	0	0	1059694
LD33301459.las	(3331000.001,1460000.001,4863.865)	(3333999.999,1462999.999,4975.974)	[-407, 3353]	[-2.442, 20.118]	[0, 0]	[0, 1]	[0, 1]	[0, 0]	0	0	0	1068693
LD33301462.las	(3331000.001,1463000.000,4373.823)	(3334000.000,1465999.999,4925.269)	[-3375, 1550]	[-20.25, 9.3]	[0, 0]	[0, 1]	[0, 1]	[0, 0]	0	0	0	541349
LD33301465.las	(3331000.003,1466000.000,4856.089)	(3333999.999,1468999.999,4900.354)	[-3358, 1611]	[-20.148, 9.666]	[0, 0]	[0, 1]	[0, 1]	[0, 0]	0	0	0	521208
LD33301468.las	(3331000.003,1469000.001,4749.528)	(3333999.998,1472000.000,5028.471)	[-3341, 3338]	[-20.046, 20.028]	[0, 0]	[0, 1]	[0, 1]	[0, 0]	0	0	0	993736
LD33301471.las	(3331000.002,1472000.001,4602.550)	(3334000.000,1474999.998,5122.437)	[233, 3343]	[1.398, 20.058]	[0, 0]	[0, 1]	[0, 1]	[0, 0]	0	0	0	1070697
LD33301474.las	(3331000.001,1475000.001,4667.760)	(3333999.995,1477999.999,5046.870)	[-3360, 788]	[-20.16, 4.728]	[0, 0]	[0, 1]	[0, 1]	[0, 0]	0	0	0	988566
LD33301477.las	(3331000.002,1478000.003,4800.863)	(3334000.000,1480999.999,4989.803)	[-2105, 3372]	[-12.63, 20.232]	[0, 0]	[0, 1]	[0, 1]	[0, 0]	0	0	0	383303
LD33301480.las	(3331000.001,1481000.000,4159.933)	(3333999.999,1483999.999,5065.859)	[-1241, 3342]	[-7.446, 20.052]	[0, 0]	[0, 1]	[0, 1]	[0, 0]	0	0	0	734649
LD33301483.las	(3331000.001,1484000.001,4796.450)	(3334000.000,1486999.995,5034.652)	[-3397, 73]	[-20.382, 0.438]	[0, 0]	[0, 1]	[0, 1]	[0, 0]	0	0	0	1052995
LD33301486.las	(3331000.001,1487000.002,4854.692)	(3333999.997,1489999.998,5158.727)	[-10, 3389]	[-0.06, 20.334]	[0, 0]	[0, 1]	[0, 1]	[0, 0]	0	0	0	1059266
LD33301489.las	(3331000.001,1490000.002,4951.142)	(3334000.000,1493000.000,5157.923)	[-3360, 1154]	[-20.16, 6.924]	[0, 0]	[0, 1]	[0, 1]	[0, 0]	0	0	0	689354
LD33301492.las	(3331000.002,1493000.001,4899.564)	(3333999.994,1495999.999,5027.575)	[-3407, 3343]	[-20.442, 20.058]	[0, 0]	[0, 1]	[0, 1]	[0, 0]	0	0	0	358031
LD33301495.las	(3331000.001,1496000.000,4234.680)	(3333999.999,1498999.995,5068.405)	[-932, 3346]	[-5.592, 20.076]	[0, 0]	[0, 1]	[0, 1]	[0, 0]	0	0	0	1008805
LD33301498.las	(3331000.001,1499000.001,4878.471)	(3333999.999,1501999.999,5129.763)	[-3356, -313]	[-20.136, -1.878]	[0, 0]	[0, 1]	[0, 1]	[0, 0]	0	0	0	1108029
LD33301501.las	(3331000.002,1502000.000,4811.044)	(3334000.000,1504999.998,5173.917)	[-3358, 3312]	[-20.148, 19.872]	[0, 0]	[0, 1]	[0, 1]	[0, 0]	0	0	0	981446
LD33301504.las	(3331000.001,1505000.004,4959.101)	(3333999.998,1508000.000,5182.664)	[-1659, 3305]	[-9.954, 19.83]	[0, 0]	[0, 1]	[0, 1]	[0, 0]	0	0	0	502283
LD33301507.las	(3331000.001,1508000.001,4997.677)	(3333999.999,1510999.997,5096.433)	[-1565, 3328]	[-9.39, 19.968]	[0, 0]	[0, 1]	[0, 1]	[0, 0]	0	0	0	488647
LD33301510.las	(3331000.003,1511000.002,4643.304)	(3334000.000,1513999.998,5371.249)	[-3358, 367]	[-20.148, 2.202]	[0, 0]	[0, 1]	[0, 1]	[0, 0]	0	0	0	1073339
LD33301513.las	(3331000.005,1514000.000,4967.874)	(3333999.998,1516999.998,5026.870)	[361, 3312]	[2.166, 19.872]	[0, 0]	[0, 1]	[0, 1]	[0, 0]	0	0	0	1123835
LD33301516.las	(3331000.002,1517000.003,4893.488)	(3334000.000,1519999.996,5212.414)	[-3356, 656]	[-20.136, 3.936]	[0, 0]	[0, 1]	[0, 1]	[0, 0]	0	0	0	1095961
LD33301519.las	(3331000.001,1520000.002,4227.252)	(3333999.997,1523000.000,11318.698)	[-1807, 3290]	[-10.842, 19.74]	[0, 0]	[0, 1]	[0, 1]	[0, 0]	0	0	0	403340
LD33301522.las	(3331000.001,1523000.001,4966.391)	(3333999.999,1526000.000,5054.901)	[-1336, 3323]	[-8.016, 19.938]	[0, 0]	[0, 1]	[0, 1]	[0, 0]	0	0	0	620269
LD33301525.las	(3331000.001,1526000.001,4993.366)	(3334000.000,1528999.999,5255.977)	[-3323, -36]	[-19.938, -0.216]	[0, 0]	[0, 1]	[0, 1]	[0, 0]	0	0	0	981907
LD33301528.las	(3331000.001,1529000.000,4981.552)	(3334000.000,1531999.998,5086.210)	[-56, 3297]	[-0.336, 19.782]	[0, 0]	[0, 1]	[0, 1]	[0, 0]	0	0	0	979865
LD33301531.las	(3331000.002,1532000.004,4990.882)	(3334000.000,1534999.997,5037.280)	[-3277, 1112]	[-19.662, 6.672]	[0, 0]	[0, 1]	[0, 1]	[0, 0]	0	0	0	773932

DPH-1.3 Report on ASPRS LAS File Format (Tiled Data) - Informational - continued

File	(Xmin, Ymin, Zmin)	(Xmax, Ymax, Zmax)	Extended Scan Angle	Scan Angle Rank	Scanner Channel	Scan Direction	Edge of Flight Line	User Data	Counts for Synthetic	Key-points	Withheld	Overlap
LD33301534.las	(3331000.001,1535000.000,5005.846)	(3333999.999,1537999.999,5051.994)	[-3310, 3259]	[-19.86, 19.554]	[0, 0]	[0, 1]	[0, 1]	[0, 0]	0	0	0	521325
LD33301537.las	(3331000.002,1538000.001,5010.712)	(3333999.999,1540999.999,5048.333)	[-972, 3258]	[-5.832, 19.548]	[0, 0]	[0, 1]	[0, 1]	[0, 0]	0	0	0	853248
LD33301540.las	(3331000.003,1541000.004,5017.651)	(3333999.995,1544000.000,5415.649)	[-3293, -425]	[-19.758, -2.55]	[0, 0]	[0, 1]	[0, 1]	[0, 0]	0	0	0	922462
LD33301543.las	(3331000.003,1544000.001,5016.581)	(3334000.000,1546999.999,5064.475)	[-464, 3257]	[-2.784, 19.542]	[0, 0]	[0, 1]	[0, 1]	[0, 0]	0	0	0	1106111
LD33301546.las	(3331000.002,1547000.000,5035.574)	(3333999.996,1549999.999,5073.779)	[-3290, 1432]	[-19.74, 8.592]	[0, 0]	[0, 1]	[0, 1]	[0, 0]	0	0	0	549172
LD33301549.las	(3331000.002,1550000.001,5047.788)	(3334000.000,1552999.999,5122.467)	[-3273, 1628]	[-19.638, 9.768]	[0, 0]	[0, 1]	[0, 1]	[0, 0]	0	0	0	500351
LD33301552.las	(3331000.001,1553000.000,5053.215)	(3334000.000,1556000.000,5115.554)	[-563, 3262]	[-3.378, 19.572]	[0, 0]	[0, 1]	[0, 1]	[0, 0]	0	0	0	1076988
LD33301555.las	(3331000.001,1556000.001,5068.638)	(3334000.000,1558999.997,5825.641)	[-3293, 3206]	[-19.758, 19.236]	[0, 0]	[0, 1]	[0, 1]	[0, 0]	0	0	0	1140019
LD33301558.las	(3331000.001,1559000.003,4413.059)	(3334000.000,1561999.997,5669.067)	[-3258, 646]	[-19.548, 3.876]	[0, 0]	[0, 1]	[0, 1]	[0, 0]	0	0	0	1068567
LD33301561.las	(3331000.001,1562000.003,5078.766)	(3334000.000,1564999.999,11874.651)	[-1689, 3216]	[-10.134, 19.296]	[0, 0]	[0, 1]	[0, 1]	[0, 0]	0	0	0	423447
LD33301564.las	(3331000.001,1565000.000,5086.712)	(3334000.000,1567999.999,5121.814)	[-1345, 3224]	[-8.07, 19.344]	[0, 0]	[0, 1]	[0, 1]	[0, 0]	0	0	0	564542
LD33301567.las	(3331000.000,1568000.000,5096.184)	(3334000.000,1570999.997,5208.625)	[-3258, 130]	[-19.548, 0.78]	[0, 0]	[0, 1]	[0, 1]	[0, 0]	0	0	0	950609
LD33301570.las	(3331000.001,1571000.000,5103.930)	(3333999.999,1573999.991,5177.887)	[6, 3254]	[0.036, 19.524]	[0, 0]	[0, 1]	[0, 1]	[0, 0]	0	0	0	1071911
LD33301573.las	(3331000.000,1574000.000,5115.705)	(3333999.998,1577000.000,5141.243)	[-3224, 896]	[-19.344, 5.376]	[0, 0]	[0, 1]	[0, 1]	[0, 0]	0	0	0	797172
LD33301576.las	(3331000.001,1577000.001,5124.967)	(3334000.000,1579999.999,5164.163)	[-3272, 3220]	[-19.632, 19.32]	[0, 0]	[0, 1]	[0, 1]	[0, 0]	0	0	0	452865
LD33301579.las	(3331000.001,1580000.000,5141.263)	(3334000.000,1582999.997,5176.571)	[-1092, 3204]	[-6.552, 19.224]	[0, 0]	[0, 1]	[0, 1]	[0, 0]	0	0	0	766068
LD33301582.las	(3331000.001,1583000.000,5149.570)	(3334000.000,1585999.998,7288.083)	[-3257, 3271]	[-19.542, 19.626]	[0, 0]	[0, 1]	[0, 1]	[0, 0]	0	0	0	978917
LD33301585.las	(3331000.002,1586000.001,5185.410)	(3334000.000,1588999.998,5324.018)	[-3330, 230]	[-19.98, 1.38]	[0, 0]	[0, 1]	[0, 1]	[0, 0]	0	0	0	930814
LD33301588.las	(3331000.001,1589000.005,5279.766)	(3334000.000,1591999.999,5567.482)	[-1432, 3233]	[-8.592, 19.398]	[0, 0]	[0, 1]	[0, 1]	[0, 0]	0	0	0	570058
LD33301591.las	(3331000.001,1592000.002,5230.475)	(3333999.999,1595000.000,5560.537)	[-1781, 3245]	[-10.686, 19.47]	[0, 0]	[0, 1]	[0, 1]	[0, 0]	0	0	0	448288
LD33301594.las	(3331000.001,1595000.001,5232.060)	(3333999.999,1597999.997,5313.739)	[-3285, 719]	[-19.71, 4.314]	[0, 0]	[0, 1]	[0, 1]	[0, 0]	0	0	0	1032137
LD33301597.las	(3331000.001,1598000.000,5244.369)	(3334000.000,1600999.997,5373.831)	[461, 3221]	[2.766, 19.326]	[0, 0]	[0, 1]	[0, 1]	[0, 0]	0	0	0	968263
LD33301600.las	(3331000.003,1601000.001,5298.500)	(3333999.998,1603999.996,5365.941)	[-3260, 604]	[-19.56, 3.624]	[0, 0]	[0, 1]	[0, 1]	[0, 0]	0	0	0	1043809
LD33301603.las	(3331000.002,1604000.001,5303.100)	(3333999.998,1606999.999,5343.661)	[-1687, 3219]	[-10.122, 19.314]	[0, 0]	[0, 1]	[0, 1]	[0, 0]	0	0	0	462627
LD33301606.las	(3331000.001,1607000.001,5305.639)	(3334000.000,1610000.000,5362.151)	[-1412, 3217]	[-8.472, 19.302]	[0, 0]	[0, 1]	[0, 1]	[0, 0]	0	0	0	558661
LD33301609.las	(3331000.010,1610000.001,5315.058)	(3333999.996,1610349.713,5355.160)	[-1838, -1353]	[-11.028, -8.118]	[0, 0]	[0, 1]	[0, 0]	[0, 0]	0	0	0	0
LD33331396.las	(3334000.001,1397000.000,4584.640)	(3337000.000,1399999.997,4657.245)	[-3282, 3345]	[-19.692, 20.07]	[0, 0]	[0, 1]	[0, 1]	[0, 0]	0	0	0	840908
LD33331399.las	(3334000.001,1400000.000,4612.097)	(3337000.000,1402999.998,4704.449)	[-3362, 3354]	[-20.172, 20.124]	[0, 0]	[0, 1]	[0, 1]	[0, 0]	0	0	0	966189
LD33331402.las	(3334000.002,1403000.003,4634.633)	(3336999.999,1405999.996,4747.950)	[-293, 3322]	[-1.758, 19.932]	[0, 0]	[0, 1]	[0, 1]	[0, 0]	0	0	0	987393
LD33331405.las	(3334000.001,1406000.003,4650.653)	(3336999.999,1408999.998,6569.199)	[-3335, 1472]	[-20.01, 8.832]	[0, 0]	[0, 1]	[0, 1]	[0, 0]	0	0	0	552680
LD33331408.las	(3334000.001,1409000.000,4667.399)	(3337000.000,1411999.999,5227.765)	[-3369, 1703]	[-20.214, 10.218]	[0, 0]	[0, 1]	[0, 1]	[0, 0]	0	0	0	466135
LD33331411.las	(3334000.002,1412000.004,4688.042)	(3337000.000,1414999.995,4842.428)	[-537, 3305]	[-3.222, 19.83]	[0, 0]	[0, 1]	[0, 1]	[0, 0]	0	0	0	1010418
LD33331414.las	(3334000.001,1415000.001,4402.491)	(3336999.999,1417999.997,5041.394)	[-3376, -499]	[-20.256, -2.994]	[0, 0]	[0, 1]	[0, 1]	[0, 0]	0	0	0	1051799
LD33331417.las	(3334000.001,1418000.001,4190.530)	(3337000.000,1421000.000,11200.624)	[-3328, 3325]	[-19.968, 19.95]	[0, 0]	[0, 1]	[0, 1]	[0, 0]	0	0	0	1019656
LD33331420.las	(3334000.001,1421000.003,4264.237)	(3337000.000,1424000.000,11170.847)	[-3348, 3278]	[-20.088, 19.668]	[0, 0]	[0, 1]	[0, 1]	[0, 0]	0	0	0	391257
LD33331423.las	(3334000.005,1424000.002,4527.888)	(3337000.000,1426999.998,5059.767)	[-3343, 1320]	[-20.058, 7.92]	[0, 0]	[0, 1]	[0, 1]	[0, 0]	0	0	0	643761
LD33331426.las	(3334000.001,1427000.002,4317.160)	(3336999.998,1429999.998,11284.958)	[-3326, 3323]	[-19.956, 19.938]	[0, 0]	[0, 1]	[0, 1]	[0, 0]	0	0	0	994991
LD33331429.las	(3334000.002,1430000.000,4637.232)	(3337000.000,1432999.999,5095.446)	[-3354, 3377]	[-20.124, 20.262]	[0, 0]	[0, 1]	[0, 1]	[0, 0]	0	0	0	1079627
LD33331432.las	(3334000.002,1433000.001,4780.469)	(3337000.000,1436000.000,4891.181)	[-3375, 977]	[-20.25, 5.862]	[0, 0]	[0, 1]	[0, 1]	[0, 0]	0	0	0	831975
LD33331435.las	(3334000.002,1436000.002,4771.677)	(3336999.998,1439000.000,4877.362)	[-3395, 3374]	[-20.37, 20.244]	[0, 0]	[0, 1]	[0, 1]	[0, 0]	0	0	0	511361
LD33331438.las	(3334000.001,1439000.001,4776.421)	(3337000.000,1441999.998,4879.229)	[-1073, 3327]	[-6.438, 19.962]	[0, 0]	[0, 1]	[0, 1]	[0, 0]	0	0	0	718257
LD33331441.las	(3334000.003,1442000.001,4803.019)	(3337000.000,1444999.987,4904.554)	[-3397, -82]	[-20.382, -0.492]	[0, 0]	[0, 1]	[0, 1]	[0, 0]	0	0	0	1047958
LD33331444.las	(3334000.002,1445000.000,4800.830)	(3337000.000,1447999.997,4913.839)	[-104, 3384]	[-0.624, 20.304]	[0, 0]	[0, 1]	[0, 1]	[0, 0]	0	0	0	1013121
LD33331447.las	(3334000.002,1448000.001,4853.973)	(3336999.998,1450999.999,4917.411)	[-3408, 1329]	[-20.448, 7.974]	[0, 0]	[0, 1]	[0, 1]	[0, 0]	0	0	0	573562
LD33331450.las	(3334000.002,1451000.000,4871.562)	(3336999.999,1453999.997,4951.785)	[-3396, 1789]	[-20.376, 10.734]	[0, 0]	[0, 1]	[0, 1]	[0, 0]	0	0	0	422868
LD33331453.las	(3334000.003,1454000.001,4877.398)	(3336999.999,1456999.994,4976.959)	[-786, 3380]	[-4.716, 20.28]	[0, 0]	[0, 1]	[0, 1]	[0, 0]	0	0	0	1070789
LD33331456.las	(3334000.001,1457000.001,4193.650)	(3336999.998,1459999.999,4949.367)	[-3394, -408]	[-20.364, -2.448]	[0, 0]	[0, 1]	[0, 1]	[0, 0]	0	0	0	1040511
LD33331459.las	(3334000.001,1460000.000,4902.635)	(3337000.000,1462999.998,4979.501)	[-519, 3376]	[-3.114, 20.256]	[0, 0]	[0, 1]	[0, 1]	[0, 0]	0	0	0	1141165
LD33331462.las	(3334000.002,1463000.002,4883.458)	(3336999.999,1465999.998,5154.662)	[-3411, 1570]	[-20.466, 9.42]	[0, 0]	[0, 1]	[0, 1]	[0, 0]	0	0	0	570801

DPH-1.3 Report on ASPRS LAS File Format (Tiled Data) - Informational - continued

File	(Xmin, Ymin, Zmin)	(Xmax, Ymax, Zmax)	Extended Scan Angle	Scan Angle Rank	Scanner Channel	Scan Direction	Edge of Flight Line	User Data	Counts for Synthetic	Key-points	Withheld	Overlap
LD33331465.las	(3334000.001,1466000.002,4873.386)	(3337000.000,1469000.000,5209.537)	[-3374, 1611]	[-20.244, 9.666]	[0, 0]	[0, 1]	[0, 1]	[0, 0]	0	0	0	583361
LD33331468.las	(3334000.003,1469000.002,4787.694)	(3337000.000,1472000.000,5415.560)	[-3341, 3375]	[-20.046, 20.25]	[0, 0]	[0, 1]	[0, 1]	[0, 0]	0	0	0	946180
LD33331471.las	(3334000.003,1472000.001,4679.679)	(3336999.997,1475000.000,5269.284)	[130, 3354]	[0.78, 20.124]	[0, 0]	[0, 1]	[0, 1]	[0, 0]	0	0	0	1099093
LD33331474.las	(3334000.003,1475000.002,4907.740)	(3336999.998,1477999.998,11255.322)	[-3375, 812]	[-20.25, 4.872]	[0, 0]	[0, 1]	[0, 1]	[0, 0]	0	0	0	953512
LD33331477.las	(3334000.001,1478000.001,4611.828)	(3337000.000,1480999.997,4994.419)	[-2215, 3376]	[-13.29, 20.256]	[0, 0]	[0, 1]	[0, 1]	[0, 0]	0	0	0	338134
LD33331480.las	(3334000.004,1481000.000,4843.688)	(3336999.999,1483999.998,11425.056)	[-1173, 3340]	[-7.038, 20.04]	[0, 0]	[0, 1]	[0, 1]	[0, 0]	0	0	0	782725
LD33331483.las	(3334000.003,1484000.001,4962.405)	(3337000.000,1486999.997,5211.135)	[-3426, -9]	[-20.556, -0.054]	[0, 0]	[0, 1]	[0, 1]	[0, 0]	0	0	0	1041509
LD33331486.las	(3334000.001,1487000.001,4366.533)	(3337000.000,1490000.000,11452.493)	[-33, 3388]	[-0.198, 20.328]	[0, 0]	[0, 1]	[0, 1]	[0, 0]	0	0	0	995514
LD33331489.las	(3334000.001,1490000.001,4999.947)	(3337000.000,1493000.000,5116.581)	[-3375, 1286]	[-20.25, 7.716]	[0, 0]	[0, 1]	[0, 1]	[0, 0]	0	0	0	593712
LD33331492.las	(3334000.001,1493000.001,4825.420)	(3336999.997,1495999.998,5116.932)	[-3411, 1860]	[-20.466, 11.16]	[0, 0]	[0, 1]	[0, 1]	[0, 0]	0	0	0	391798
LD33331495.las	(3334000.002,1496000.001,4620.260)	(3336999.999,1498999.998,5333.926)	[-709, 3360]	[-4.254, 20.16]	[0, 0]	[0, 1]	[0, 1]	[0, 0]	0	0	0	961198
LD33331498.las	(3334000.002,1499000.000,4887.343)	(3336999.999,1501999.997,5218.999)	[-3373, -411]	[-20.238, -2.466]	[0, 0]	[0, 1]	[0, 1]	[0, 0]	0	0	0	1094522
LD33331501.las	(3334000.001,1502000.000,4182.400)	(3336999.998,1504999.999,11399.121)	[-3358, 3309]	[-20.148, 19.854]	[0, 0]	[0, 1]	[0, 1]	[0, 0]	0	0	0	962396
LD33331504.las	(3334000.001,1505000.001,4974.846)	(3337000.000,1507999.997,5039.452)	[-1747, 3330]	[-10.482, 19.98]	[0, 0]	[0, 1]	[0, 1]	[0, 0]	0	0	0	483116
LD33331507.las	(3334000.001,1508000.001,4982.277)	(3337000.000,1510999.997,5047.414)	[-1453, 3325]	[-8.718, 19.95]	[0, 0]	[0, 1]	[0, 1]	[0, 0]	0	0	0	568097
LD33331510.las	(3334000.001,1511000.007,4989.734)	(3337000.000,1513999.999,5211.801)	[-3359, 370]	[-20.154, 2.22]	[0, 0]	[0, 1]	[0, 1]	[0, 0]	0	0	0	1074899
LD33331513.las	(3334000.002,1514000.001,4982.903)	(3337000.000,1516999.998,5019.928)	[350, 3288]	[2.1, 19.728]	[0, 0]	[0, 1]	[0, 1]	[0, 0]	0	0	0	1077078
LD33331516.las	(3334000.001,1517000.002,4886.034)	(3337000.000,1519999.999,5336.357)	[-3343, 715]	[-20.058, 4.29]	[0, 0]	[0, 1]	[0, 1]	[0, 0]	0	0	0	1034298
LD33331519.las	(3334000.002,1520000.001,4989.728)	(3337000.000,1523000.000,5167.673)	[-1989, 3305]	[-11.934, 19.83]	[0, 0]	[0, 1]	[0, 1]	[0, 0]	0	0	0	339521
LD33331522.las	(3334000.001,1523000.001,4996.798)	(3337000.000,1525999.999,5215.344)	[-1207, 3326]	[-7.242, 19.956]	[0, 0]	[0, 1]	[0, 1]	[0, 0]	0	0	0	684615
LD33331525.las	(3334000.002,1526000.002,4986.434)	(3336999.999,1528999.996,5159.301)	[-3342, -57]	[-20.052, -0.342]	[0, 0]	[0, 1]	[0, 1]	[0, 0]	0	0	0	1052971
LD33331528.las	(3334000.002,1529000.000,4985.357)	(3337000.000,1531999.999,5229.917)	[-112, 3281]	[-0.672, 19.686]	[0, 0]	[0, 1]	[0, 1]	[0, 0]	0	0	0	1002172
LD33331531.las	(3334000.001,1532000.000,4990.302)	(3336999.999,1534999.999,5013.268)	[-3259, 1227]	[-19.554, 7.362]	[0, 0]	[0, 1]	[0, 1]	[0, 0]	0	0	0	762088
LD33331534.las	(3334000.001,1535000.001,4996.217)	(3337000.000,1538000.000,5046.050)	[-3310, 3258]	[-19.86, 19.548]	[0, 0]	[0, 1]	[0, 1]	[0, 0]	0	0	0	482423
LD33331537.las	(3334000.001,1538000.001,5014.153)	(3337000.000,1541000.000,5030.331)	[-908, 3238]	[-5.448, 19.428]	[0, 0]	[0, 1]	[0, 1]	[0, 0]	0	0	0	939330
LD33331540.las	(3334000.001,1541000.001,5017.434)	(3336999.999,1544000.000,5041.404)	[-3291, -422]	[-19.746, -2.532]	[0, 0]	[0, 1]	[0, 1]	[0, 0]	0	0	0	945129
LD33331543.las	(3334000.001,1544000.007,5021.788)	(3337000.000,1546999.998,5406.177)	[-450, 3261]	[-2.7, 19.566]	[0, 0]	[0, 1]	[0, 1]	[0, 0]	0	0	0	1044194
LD33331546.las	(3334000.002,1547000.000,5032.877)	(3336999.998,1549999.995,5072.805)	[-3288, 1471]	[-19.728, 8.826]	[0, 0]	[0, 1]	[0, 1]	[0, 0]	0	0	0	480663
LD33331549.las	(3334000.003,1550000.000,5042.700)	(3336999.999,1552999.997,5070.361)	[-3288, 1541]	[-19.728, 9.246]	[0, 0]	[0, 1]	[0, 1]	[0, 0]	0	0	0	507708
LD33331552.las	(3334000.001,1553000.001,5051.283)	(3337000.000,1555999.999,5085.000)	[-391, 3270]	[-2.346, 19.62]	[0, 0]	[0, 1]	[0, 1]	[0, 0]	0	0	0	976996
LD33331555.las	(3334000.001,1556000.002,5060.095)	(3337000.000,1558999.999,5086.069)	[-3310, 3222]	[-19.86, 19.332]	[0, 0]	[0, 1]	[0, 1]	[0, 0]	0	0	0	1106330
LD33331558.las	(3334000.002,1559000.006,5042.526)	(3336999.999,1561999.992,11709.986)	[-3258, 3214]	[-19.548, 19.284]	[0, 0]	[0, 1]	[0, 1]	[0, 0]	0	0	0	1054403
LD33331561.las	(3334000.001,1562000.006,5069.823)	(3337000.000,1564999.999,5127.526)	[-1749, 3219]	[-10.494, 19.314]	[0, 0]	[0, 1]	[0, 1]	[0, 0]	0	0	0	432001
LD33331564.las	(3334000.001,1565000.000,5091.683)	(3337000.000,1567999.999,5135.433)	[-1306, 3234]	[-7.836, 19.404]	[0, 0]	[0, 1]	[0, 1]	[0, 0]	0	0	0	590316
LD33331567.las	(3334000.001,1568000.000,5098.842)	(3337000.000,1570999.998,5147.362)	[-3259, 9]	[-19.554, 0.054]	[0, 0]	[0, 1]	[0, 1]	[0, 0]	0	0	0	1007510
LD33331570.las	(3334000.001,1571000.001,5108.323)	(3337000.000,1573999.999,5466.597)	[-4, 3253]	[-0.024, 19.518]	[0, 0]	[0, 1]	[0, 1]	[0, 0]	0	0	0	1096586
LD33331573.las	(3334000.001,1574000.000,5124.084)	(3336999.999,1577000.000,5144.845)	[-3242, 992]	[-19.452, 5.952]	[0, 0]	[0, 1]	[0, 1]	[0, 0]	0	0	0	743779
LD33331576.las	(3334000.001,1577000.001,5128.986)	(3336999.998,1579999.999,5175.269)	[-3274, 3226]	[-19.644, 19.356]	[0, 0]	[0, 1]	[0, 1]	[0, 0]	0	0	0	465421
LD33331579.las	(3334000.002,1580000.000,5141.223)	(3336999.999,1582999.994,5866.740)	[-1015, 3204]	[-6.09, 19.224]	[0, 0]	[0, 1]	[0, 1]	[0, 0]	0	0	0	796091
LD33331582.las	(3334000.002,1583000.000,5149.655)	(3337000.000,1585999.999,7314.506)	[-3258, 3252]	[-19.548, 19.512]	[0, 0]	[0, 1]	[0, 1]	[0, 0]	0	0	0	954500
LD33331585.las	(3334000.002,1586000.000,5181.814)	(3336999.999,1588999.998,7365.609)	[-3289, 314]	[-19.734, 1.884]	[0, 0]	[0, 1]	[0, 1]	[0, 0]	0	0	0	1026244
LD33331588.las	(3334000.003,1589000.003,5232.332)	(3337000.000,1592000.000,5297.394)	[-1486, 3206]	[-8.916, 19.236]	[0, 0]	[0, 1]	[0, 1]	[0, 0]	0	0	0	491007
LD33331591.las	(3334000.001,1592000.001,5214.976)	(3337000.000,1595000.000,5301.856)	[-1651, 3207]	[-9.906, 19.242]	[0, 0]	[0, 1]	[0, 1]	[0, 0]	0	0	0	454640
LD33331594.las	(3334000.002,1595000.002,5225.823)	(3337000.000,1597999.998,5307.060)	[-3271, 617]	[-19.626, 3.702]	[0, 0]	[0, 1]	[0, 1]	[0, 0]	0	0	0	1070238
LD33331597.las	(3334000.004,1598000.001,5285.157)	(3336999.998,1600999.999,5328.654)	[555, 3221]	[3.33, 19.326]	[0, 0]	[0, 1]	[0, 1]	[0, 0]	0	0	0	960372
LD33331600.las	(3334000.001,1601000.002,5287.886)	(3337000.000,1603999.999,5316.285)	[-3258, 669]	[-19.548, 4.014]	[0, 0]	[0, 1]	[0, 1]	[0, 0]	0	0	0	1022023
LD33331603.las	(3334000.001,1604000.001,5294.422)	(3337000.000,1607000.000,5529.510)	[-1789, 3220]	[-10.734, 19.32]	[0, 0]	[0, 1]	[0, 1]	[0, 0]	0	0	0	437024
LD33331606.las	(3334000.004,1607000.001,5292.460)	(3336999.999,1610000.000,5602.571)	[-1352, 3222]	[-8.112, 19.332]	[0, 0]	[0, 1]	[0, 1]	[0, 0]	0	0	0	586658
LD33331609.las	(3334000.018,1610000.004,5304.622)	(3336999.997,1610384.141,5317.106)	[-1825, -1274]	[-10.95, -7.644]	[0, 0]	[0, 1]	[0, 0]	[0, 0]	0	0	0	0

DPH-1.3 Report on ASPRS LAS File Format (Tiled Data) - Informational - continued

File	(Xmin, Ymin, Zmin)	(Xmax, Ymax, Zmax)	Extended Scan Angle	Scan Angle Rank	Scanner Channel	Scan Direction	Edge of Flight Line	User Data	Counts for Synthetic	Key-points	Withheld	Overlap
LD33361396.las	(3337000.001,1397000.000,4577.560)	(3339999.999,1399999.997,4711.034)	[-3423, 3321]	[-20.538, 19.926]	[0, 0]	[0, 1]	[0, 1]	[0, 0]	0	0	0	952398
LD33361399.las	(3337000.001,1400000.005,4619.955)	(3339999.997,1402999.998,4714.518)	[-3379, 3381]	[-20.274, 20.286]	[0, 0]	[0, 1]	[0, 1]	[0, 0]	0	0	0	987331
LD33361402.las	(3337000.001,1403000.002,4651.825)	(3339999.999,1406000.000,4759.420)	[-360, 3321]	[-2.16, 19.926]	[0, 0]	[0, 1]	[0, 1]	[0, 0]	0	0	0	983320
LD33361405.las	(3337000.001,1406000.003,4656.224)	(3339999.999,1408999.998,4835.315)	[-3391, 1594]	[-20.346, 9.564]	[0, 0]	[0, 1]	[0, 1]	[0, 0]	0	0	0	503739
LD33361408.las	(3337000.002,1409000.000,4662.084)	(3339999.999,1411999.999,4962.329)	[-3360, 1655]	[-20.16, 9.93]	[0, 0]	[0, 1]	[0, 1]	[0, 0]	0	0	0	519573
LD33361411.las	(3337000.002,1412000.000,4653.367)	(3339999.998,1414999.995,5100.338)	[-565, 3322]	[-3.39, 19.932]	[0, 0]	[0, 1]	[0, 1]	[0, 0]	0	0	0	1017981
LD33361414.las	(3337000.001,1415000.000,4369.739)	(3339999.998,1418000.000,4992.943)	[-3332, -538]	[-19.992, -3.228]	[0, 0]	[0, 1]	[0, 1]	[0, 0]	0	0	0	1075545
LD33361417.las	(3337000.002,1418000.008,4241.868)	(3339999.999,1420999.999,11184.502)	[-3306, 3313]	[-19.836, 19.878]	[0, 0]	[0, 1]	[0, 1]	[0, 0]	0	0	0	1076375
LD33361420.las	(3337000.001,1421000.001,4268.958)	(3339999.999,1424000.000,11321.365)	[-3346, 3264]	[-20.076, 19.584]	[0, 0]	[0, 1]	[0, 1]	[0, 0]	0	0	0	387266
LD33361423.las	(3337000.001,1424000.001,4393.374)	(3339999.999,1426999.998,11315.594)	[-3327, 3284]	[-19.962, 19.704]	[0, 0]	[0, 1]	[0, 1]	[0, 0]	0	0	0	709088
LD33361426.las	(3337000.001,1427000.002,4431.687)	(3339999.999,1429999.998,11204.925)	[-70, 3310]	[-0.42, 19.86]	[0, 0]	[0, 1]	[0, 1]	[0, 0]	0	0	0	994536
LD33361429.las	(3337000.001,1430000.000,4395.720)	(3339999.999,1432999.998,11198.780)	[-3343, 3357]	[-20.058, 20.142]	[0, 0]	[0, 1]	[0, 1]	[0, 0]	0	0	0	1182587
LD33361432.las	(3337000.001,1433000.000,4735.650)	(3339999.999,1436000.000,4805.151)	[-3357, 1014]	[-20.142, 6.084]	[0, 0]	[0, 1]	[0, 1]	[0, 0]	0	0	0	792177
LD33361435.las	(3337000.003,1436000.001,4738.452)	(3339999.998,1438999.998,4804.925)	[-3377, 3348]	[-20.262, 20.088]	[0, 0]	[0, 1]	[0, 1]	[0, 0]	0	0	0	505612
LD33361438.las	(3337000.002,1439000.001,4761.815)	(3339999.997,1442000.000,4829.154)	[-1024, 3323]	[-6.144, 19.938]	[0, 0]	[0, 1]	[0, 1]	[0, 0]	0	0	0	790712
LD33361441.las	(3337000.003,1442000.001,4790.397)	(3339999.998,1444999.999,4848.970)	[-3376, -101]	[-20.256, -0.606]	[0, 0]	[0, 1]	[0, 1]	[0, 0]	0	0	0	1064298
LD33361444.las	(3337000.001,1445000.001,4816.516)	(3339999.999,1447999.995,4872.897)	[-181, 3342]	[-1.086, 20.052]	[0, 0]	[0, 1]	[0, 1]	[0, 0]	0	0	0	1018800
LD33361447.las	(3337000.001,1448000.004,4841.050)	(3339999.998,1450999.998,4920.223)	[-3398, 1377]	[-20.388, 8.262]	[0, 0]	[0, 1]	[0, 1]	[0, 0]	0	0	0	579566
LD33361450.las	(3337000.004,1451000.000,4707.868)	(3339999.998,1453999.999,4948.973)	[-3375, 1716]	[-20.25, 10.296]	[0, 0]	[0, 1]	[0, 1]	[0, 0]	0	0	0	463419
LD33361453.las	(3337000.001,1454000.001,4544.574)	(3339999.999,1456999.999,4983.212)	[-747, 3376]	[-4.482, 20.256]	[0, 0]	[0, 1]	[0, 1]	[0, 0]	0	0	0	1134669
LD33361456.las	(3337000.002,1457000.002,4924.826)	(3339999.999,1459999.992,5325.560)	[-3393, -519]	[-20.358, -3.114]	[0, 0]	[0, 1]	[0, 1]	[0, 0]	0	0	0	1069182
LD33361459.las	(3337000.005,1460000.000,4919.908)	(3339999.999,1462999.999,5004.390)	[-584, 3373]	[-3.504, 20.238]	[0, 0]	[0, 1]	[0, 1]	[0, 0]	0	0	0	1071327
LD33361462.las	(3337000.002,1463000.000,4907.575)	(3339999.998,1465999.999,4981.017)	[-3411, 1649]	[-20.466, 9.894]	[0, 0]	[0, 1]	[0, 1]	[0, 0]	0	0	0	519084
LD33361465.las	(3337000.002,1466000.000,4865.522)	(3339999.997,1469000.000,4981.506)	[-3396, 1560]	[-20.376, 9.36]	[0, 0]	[0, 1]	[0, 1]	[0, 0]	0	0	0	557481
LD33361468.las	(3337000.002,1469000.005,4760.433)	(3339999.998,1471999.998,5033.238)	[-3341, 3377]	[-20.046, 20.262]	[0, 0]	[0, 1]	[0, 1]	[0, 0]	0	0	0	960074
LD33361471.las	(3337000.003,1472000.003,4623.304)	(3339999.999,1475000.000,5083.254)	[63, 3376]	[0.378, 20.256]	[0, 0]	[0, 1]	[0, 1]	[0, 0]	0	0	0	1116429
LD33361474.las	(3337000.003,1475000.002,4773.698)	(3339999.998,1477999.999,11477.434)	[-3397, 3356]	[-20.382, 20.136]	[0, 0]	[0, 1]	[0, 1]	[0, 0]	0	0	0	868462
LD33361477.las	(3337000.002,1478000.000,4463.518)	(3339999.999,1480999.998,5069.806)	[-3395, 3375]	[-20.37, 20.25]	[0, 0]	[0, 1]	[0, 1]	[0, 0]	0	0	0	349787
LD33361480.las	(3337000.003,1481000.000,4818.895)	(3339999.999,1483999.996,5153.326)	[-1113, 3378]	[-6.678, 20.268]	[0, 0]	[0, 1]	[0, 1]	[0, 0]	0	0	0	832785
LD33361483.las	(3337000.003,1484000.000,4253.915)	(3339999.998,1486999.999,5641.777)	[-3443, -26]	[-20.658, -0.156]	[0, 0]	[0, 1]	[0, 1]	[0, 0]	0	0	0	1051030
LD33361486.las	(3337000.001,1487000.005,5009.829)	(3339999.999,1490000.000,5182.162)	[-67, 3421]	[-0.402, 20.526]	[0, 0]	[0, 1]	[0, 1]	[0, 0]	0	0	0	996330
LD33361489.las	(3337000.004,1490000.001,4819.787)	(3339999.999,1493000.000,5797.698)	[-3375, 1408]	[-20.25, 8.448]	[0, 0]	[0, 1]	[0, 1]	[0, 0]	0	0	0	603417
LD33361492.las	(3337000.002,1493000.001,4871.145)	(3339999.999,1495999.996,5032.483)	[-3399, 1801]	[-20.394, 10.806]	[0, 0]	[0, 1]	[0, 1]	[0, 0]	0	0	0	472929
LD33361495.las	(3337000.001,1496000.000,4678.859)	(3339999.999,1498999.999,11316.208)	[-3310, 3353]	[-19.86, 20.118]	[0, 0]	[0, 1]	[0, 1]	[0, 0]	0	0	0	1025591
LD33361498.las	(3337000.001,1499000.000,4894.574)	(3339999.999,1501999.999,5152.201)	[-3358, -479]	[-20.148, -2.874]	[0, 0]	[0, 1]	[0, 1]	[0, 0]	0	0	0	1176410
LD33361501.las	(3337000.002,1502000.000,4508.593)	(3339999.999,1504999.999,5103.133)	[-3342, 3302]	[-20.052, 19.812]	[0, 0]	[0, 1]	[0, 1]	[0, 0]	0	0	0	937138
LD33361504.las	(3337000.002,1505000.001,4967.267)	(3339999.999,1507999.999,11556.299)	[-1854, 3322]	[-11.124, 19.932]	[0, 0]	[0, 1]	[0, 1]	[0, 0]	0	0	0	467869
LD33361507.las	(3337000.003,1508000.002,4994.094)	(3339999.998,1510999.999,5289.366)	[-1432, 3325]	[-8.592, 19.95]	[0, 0]	[0, 1]	[0, 1]	[0, 0]	0	0	0	600419
LD33361510.las	(3337000.001,1511000.004,4968.192)	(3339999.999,1513999.999,11294.272)	[-3359, 350]	[-20.154, 2.1]	[0, 0]	[0, 1]	[0, 1]	[0, 0]	0	0	0	1078697
LD33361513.las	(3337000.002,1514000.001,4849.331)	(3339999.997,1516999.998,5035.794)	[307, 3306]	[1.842, 19.836]	[0, 0]	[0, 1]	[0, 1]	[0, 0]	0	0	0	1093911
LD33361516.las	(3337000.002,1517000.003,5003.937)	(3339999.999,1519999.997,5083.126)	[-3341, 798]	[-20.046, 4.788]	[0, 0]	[0, 1]	[0, 1]	[0, 0]	0	0	0	1029184
LD33361519.las	(3337000.004,1520000.002,4999.278)	(3339999.998,1523000.000,5069.888)	[-2010, 3291]	[-12.06, 19.746]	[0, 0]	[0, 1]	[0, 1]	[0, 0]	0	0	0	251771
LD33361522.las	(3337000.002,1523000.001,4967.963)	(3339999.999,1526000.000,5068.471)	[-1078, 3320]	[-6.468, 19.92]	[0, 0]	[0, 1]	[0, 1]	[0, 0]	0	0	0	766044
LD33361525.las	(3337000.001,1526000.001,4964.199)	(3339999.998,1528999.999,11647.221)	[-3341, -113]	[-20.046, -0.678]	[0, 0]	[0, 1]	[0, 1]	[0, 0]	0	0	0	1078092
LD33361528.las	(3337000.001,1529000.001,4982.871)	(3339999.998,1531999.999,5257.211)	[-215, 3289]	[-1.29, 19.734]	[0, 0]	[0, 1]	[0, 1]	[0, 0]	0	0	0	1063135
LD33361531.las	(3337000.001,1532000.000,4992.182)	(3339999.998,1534999.998,5581.386)	[-3294, 1271]	[-19.764, 7.626]	[0, 0]	[0, 1]	[0, 1]	[0, 0]	0	0	0	738505
LD33361534.las	(3337000.001,1535000.000,4997.096)	(3339999.999,1538000.000,5058.618)	[-3319, 3245]	[-19.914, 19.47]	[0, 0]	[0, 1]	[0, 1]	[0, 0]	0	0	0	372463
LD33361537.las	(3337000.001,1538000.002,5005.804)	(3339999.999,1540999.997,5081.492)	[-805, 3266]	[-4.83, 19.596]	[0, 0]	[0, 1]	[0, 1]	[0, 0]	0	0	0	1012101
LD33361540.las	(3337000.005,1541000.001,4966.739)	(3339999.999,1544000.000,5077.900)	[-3290, -366]	[-19.74, -2.196]	[0, 0]	[0, 1]	[0, 1]	[0, 0]	0	0	0	1038221

DPH-1.3 Report on ASPRS LAS File Format (Tiled Data) - Informational - continued

File	(Xmin, Ymin, Zmin)	(Xmax, Ymax, Zmax)	Extended Scan Angle	Scan Angle Rank	Scanner Channel	Scan Direction	Edge of Flight Line	User Data	Counts for Synthetic	Key-points	Withheld	Overlap
LD33361543.las	(3337000.001,1544000.003,5019.531)	(3339999.998,1546999.999,5291.144)	[-429, 3256]	[-2.574, 19.536]	[0, 0]	[0, 1]	[0, 1]	[0, 0]	0	0	0	1122220
LD33361546.las	(3337000.002,1547000.002,4509.059)	(3339999.997,1549999.999,11629.895)	[-3289, 3223]	[-19.734, 19.338]	[0, 0]	[0, 1]	[0, 1]	[0, 0]	0	0	0	437731
LD33361549.las	(3337000.002,1550000.000,5034.629)	(3339999.999,1552999.996,11810.672)	[-3290, 1387]	[-19.74, 8.322]	[0, 0]	[0, 1]	[0, 1]	[0, 0]	0	0	0	533352
LD33361552.las	(3337000.002,1553000.002,5053.543)	(3339999.995,1556000.000,5107.982)	[-342, 3258]	[-2.052, 19.548]	[0, 0]	[0, 1]	[0, 1]	[0, 0]	0	0	0	1089070
LD33361555.las	(3337000.002,1556000.001,5061.178)	(3339999.996,1558999.998,5135.082)	[-3291, 3237]	[-19.746, 19.422]	[0, 0]	[0, 1]	[0, 1]	[0, 0]	0	0	0	1163924
LD33361558.las	(3337000.002,1559000.002,5070.075)	(3339999.999,1561999.997,11670.620)	[-3261, 714]	[-19.566, 4.284]	[0, 0]	[0, 1]	[0, 1]	[0, 0]	0	0	0	1066385
LD33361561.las	(3337000.002,1562000.001,5073.438)	(3339999.999,1564999.999,5160.137)	[-1796, 3227]	[-10.776, 19.362]	[0, 0]	[0, 1]	[0, 1]	[0, 0]	0	0	0	371656
LD33361564.las	(3337000.001,1565000.002,5094.734)	(3339999.999,1567999.996,5140.229)	[-1270, 3223]	[-7.62, 19.338]	[0, 0]	[0, 1]	[0, 1]	[0, 0]	0	0	0	647571
LD33361567.las	(3337000.002,1568000.001,5102.155)	(3339999.999,1570999.998,5305.508)	[-3257, 85]	[-19.542, 0.51]	[0, 0]	[0, 1]	[0, 1]	[0, 0]	0	0	0	1047848
LD33361570.las	(3337000.001,1571000.000,5118.963)	(3339999.999,1573999.999,5182.109)	[-4, 3237]	[-0.024, 19.422]	[0, 0]	[0, 1]	[0, 1]	[0, 0]	0	0	0	1048449
LD33361573.las	(3337000.001,1574000.004,5128.008)	(3339999.999,1577000.000,5767.479)	[-3241, 1076]	[-19.446, 6.456]	[0, 0]	[0, 1]	[0, 1]	[0, 0]	0	0	0	703324
LD33361576.las	(3337000.002,1577000.004,5135.921)	(3339999.998,1579999.999,5178.280)	[-3276, 3221]	[-19.656, 19.326]	[0, 0]	[0, 1]	[0, 1]	[0, 0]	0	0	0	525651
LD33361579.las	(3337000.001,1580000.000,4606.762)	(3339999.998,1582999.999,5474.700)	[-992, 3187]	[-5.952, 19.122]	[0, 0]	[0, 1]	[0, 1]	[0, 0]	0	0	0	868627
LD33361582.las	(3337000.001,1583000.002,5159.147)	(3339999.999,1585999.999,7400.149)	[-3257, 3205]	[-19.542, 19.23]	[0, 0]	[0, 1]	[0, 1]	[0, 0]	0	0	0	1054095
LD33361585.las	(3337000.001,1586000.003,5177.349)	(3339999.998,1588999.999,7390.340)	[-3259, 363]	[-19.554, 2.178]	[0, 0]	[0, 1]	[0, 1]	[0, 0]	0	0	0	1124858
LD33361588.las	(3337000.001,1589000.001,5194.940)	(3339999.999,1591999.999,5588.070)	[-1580, 3201]	[-9.48, 19.206]	[0, 0]	[0, 1]	[0, 1]	[0, 0]	0	0	0	666146
LD33361591.las	(3337000.003,1592000.001,5205.951)	(3339999.998,1595000.000,7426.028)	[-1632, 3210]	[-9.792, 19.26]	[0, 0]	[0, 1]	[0, 1]	[0, 0]	0	0	0	552165
LD33361594.las	(3337000.001,1595000.001,5227.375)	(3339999.997,1597999.999,5292.270)	[-3249, 555]	[-19.494, 3.33]	[0, 0]	[0, 1]	[0, 1]	[0, 0]	0	0	0	1098423
LD33361597.las	(3337000.002,1598000.002,5276.328)	(3339999.996,1600999.999,5352.693)	[502, 3222]	[3.012, 19.332]	[0, 0]	[0, 1]	[0, 1]	[0, 0]	0	0	0	966144
LD33361600.las	(3337000.003,1601000.002,5276.200)	(3339999.999,1603999.996,5324.583)	[-3258, 696]	[-19.548, 4.176]	[0, 0]	[0, 1]	[0, 1]	[0, 0]	0	0	0	1037444
LD33361603.las	(3337000.001,1604000.003,5284.153)	(3339999.999,1606999.999,5327.834)	[-1854, 3204]	[-11.124, 19.224]	[0, 0]	[0, 1]	[0, 1]	[0, 0]	0	0	0	396794
LD33361606.las	(3337000.001,1607000.001,5289.140)	(3339999.999,1610000.000,5344.950)	[-1273, 3204]	[-7.638, 19.224]	[0, 0]	[0, 1]	[0, 1]	[0, 0]	0	0	0	660883
LD33361609.las	(3337000.005,1610000.004,5299.711)	(3339999.995,1610420.209,5312.840)	[-1792, -1201]	[-10.752, -7.206]	[0, 0]	[0, 1]	[0, 0]	[0, 0]	0	0	0	0
LD33391396.las	(3340000.002,1397000.000,4536.389)	(3342999.999,1399999.996,4800.079)	[-3423, 3330]	[-20.538, 19.98]	[0, 0]	[0, 1]	[0, 1]	[0, 0]	0	0	0	975724
LD33391399.las	(3340000.000,1400000.003,4283.751)	(3342999.999,1403000.000,4713.029)	[-3377, 3368]	[-20.262, 20.208]	[0, 0]	[0, 1]	[0, 1]	[0, 0]	0	0	0	1039309
LD33391402.las	(3340000.000,1403000.003,4622.504)	(3342999.997,1406000.000,4760.991)	[-518, 3323]	[-3.108, 19.938]	[0, 0]	[0, 1]	[0, 1]	[0, 0]	0	0	0	1027020
LD33391405.las	(3340000.003,1406000.003,4623.990)	(3342999.998,1408999.998,4710.427)	[-3367, 1688]	[-20.202, 10.128]	[0, 0]	[0, 1]	[0, 1]	[0, 0]	0	0	0	524334
LD33391408.las	(3340000.000,1409000.001,4628.590)	(3342999.999,1411999.998,4736.828)	[-3363, 1660]	[-20.178, 9.96]	[0, 0]	[0, 1]	[0, 1]	[0, 0]	0	0	0	589427
LD33391411.las	(3340000.000,1412000.002,4617.884)	(3342999.999,1414999.998,4750.958)	[-561, 3308]	[-3.366, 19.848]	[0, 0]	[0, 1]	[0, 1]	[0, 0]	0	0	0	1038537
LD33391414.las	(3340000.000,1415000.001,4386.769)	(3342999.999,1418000.000,4938.386)	[-3346, -522]	[-20.076, -3.132]	[0, 0]	[0, 1]	[0, 1]	[0, 0]	0	0	0	964500
LD33391417.las	(3340000.001,1418000.002,4316.314)	(3342999.999,1421000.000,11162.855)	[-3315, 3291]	[-19.89, 19.746]	[0, 0]	[0, 1]	[0, 1]	[0, 0]	0	0	0	1021302
LD33391420.las	(3340000.000,1421000.002,4226.307)	(3342999.998,1424000.000,11162.366)	[-3343, 3279]	[-20.058, 19.674]	[0, 0]	[0, 1]	[0, 1]	[0, 0]	0	0	0	326007
LD33391423.las	(3340000.000,1424000.001,4057.879)	(3342999.998,1426999.999,11215.207)	[-3344, 3279]	[-20.064, 19.674]	[0, 0]	[0, 1]	[0, 1]	[0, 0]	0	0	0	702247
LD33391426.las	(3340000.000,1427000.007,4313.449)	(3342999.999,1429999.998,11217.697)	[-22, 3313]	[-0.132, 19.878]	[0, 0]	[0, 1]	[0, 1]	[0, 0]	0	0	0	1049009
LD33391429.las	(3340000.001,1430000.000,4469.939)	(3342999.998,1432999.999,11202.113)	[-3345, 3341]	[-20.07, 20.046]	[0, 0]	[0, 1]	[0, 1]	[0, 0]	0	0	0	1153809
LD33391432.las	(3340000.001,1433000.000,4712.520)	(3342999.999,1436000.000,4937.257)	[-3357, 1093]	[-20.142, 6.558]	[0, 0]	[0, 1]	[0, 1]	[0, 0]	0	0	0	775521
LD33391435.las	(3340000.000,1436000.001,4729.715)	(3342999.999,1438999.998,4801.053)	[-3356, 3323]	[-20.136, 19.938]	[0, 0]	[0, 1]	[0, 1]	[0, 0]	0	0	0	513715
LD33391438.las	(3340000.002,1439000.001,4757.845)	(3342999.997,1441999.996,4808.842)	[-975, 3340]	[-5.85, 20.04]	[0, 0]	[0, 1]	[0, 1]	[0, 0]	0	0	0	869902
LD33391441.las	(3340000.001,1442000.003,4781.378)	(3342999.996,1444999.994,4826.270)	[-3370, -183]	[-20.22, -1.098]	[0, 0]	[0, 1]	[0, 1]	[0, 0]	0	0	0	1021086
LD33391444.las	(3340000.002,1445000.003,4800.722)	(3342999.998,1447999.999,4859.757)	[-357, 3348]	[-2.142, 20.088]	[0, 0]	[0, 1]	[0, 1]	[0, 0]	0	0	0	1034038
LD33391447.las	(3340000.000,1448000.000,4823.593)	(3342999.999,1450999.999,4976.552)	[-3408, 1385]	[-20.448, 8.31]	[0, 0]	[0, 1]	[0, 1]	[0, 0]	0	0	0	529721
LD33391450.las	(3340000.000,1451000.000,4853.917)	(3342999.999,1453999.998,4942.283)	[-3375, 1678]	[-20.25, 10.068]	[0, 0]	[0, 1]	[0, 1]	[0, 0]	0	0	0	463368
LD33391453.las	(3340000.000,1454000.001,4885.827)	(3342999.997,1457000.000,4969.915)	[-711, 3378]	[-4.266, 20.268]	[0, 0]	[0, 1]	[0, 1]	[0, 0]	0	0	0	1083287
LD33391456.las	(3340000.001,1457000.001,4914.196)	(3342999.999,1459999.994,4958.068)	[-3394, -556]	[-20.364, -3.336]	[0, 0]	[0, 1]	[0, 1]	[0, 0]	0	0	0	1075400
LD33391459.las	(3340000.000,1460000.000,4926.204)	(3342999.999,1462999.997,4997.277)	[-606, 3380]	[-3.636, 20.28]	[0, 0]	[0, 1]	[0, 1]	[0, 0]	0	0	0	1107025
LD33391462.las	(3340000.000,1463000.000,4923.793)	(3342999.999,1465999.999,4993.323)	[-3396, 1885]	[-20.376, 11.31]	[0, 0]	[0, 1]	[0, 1]	[0, 0]	0	0	0	478823
LD33391465.las	(3340000.000,1466000.000,4909.560)	(3342999.997,1469000.000,4992.385)	[-3409, 1450]	[-20.454, 8.7]	[0, 0]	[0, 1]	[0, 1]	[0, 0]	0	0	0	673069
LD33391468.las	(3340000.001,1469000.001,4923.022)	(3342999.999,1472000.000,5195.360)	[-3391, 3374]	[-20.346, 20.244]	[0, 0]	[0, 1]	[0, 1]	[0, 0]	0	0	0	982266
LD33391471.las	(3340000.000,1472000.002,4747.307)	(3342999.999,1475000.000,5074.672)	[1, 3388]	[0.006, 20.328]	[0, 0]	[0, 1]	[0, 1]	[0, 0]	0	0	0	1105185

DPH-1.3 Report on ASPRS LAS File Format (Tiled Data) - Informational - continued

File	(Xmin, Ymin, Zmin)	(Xmax, Ymax, Zmax)	Extended Scan Angle	Scan Angle Rank	Scanner Channel	Scan Direction	Edge of Flight Line	User Data	Counts for Synthetic	Key-points	Withheld	Overlap
LD33391474.las	(3340000.000,1475000.001,4859.259)	(3342999.999,1477999.998,5098.723)	[-3410, 1034]	[-20.46, 6.204]	[0, 0]	[0, 1]	[0, 1]	[0, 0]	0	0	0	749871
LD33391477.las	(3340000.005,1478000.002,4813.836)	(3342999.999,1480999.999,5081.535)	[-3412, 3376]	[-20.472, 20.256]	[0, 0]	[0, 1]	[0, 1]	[0, 0]	0	0	0	413366
LD33391480.las	(3340000.003,1481000.000,4441.717)	(3342999.999,1483999.995,11316.329)	[-1026, 3388]	[-6.156, 20.328]	[0, 0]	[0, 1]	[0, 1]	[0, 0]	0	0	0	868683
LD33391483.las	(3340000.000,1484000.000,4977.582)	(3342999.999,1487000.000,5148.864)	[-3409, -70]	[-20.454, -0.42]	[0, 0]	[0, 1]	[0, 1]	[0, 0]	0	0	0	1080865
LD33391486.las	(3340000.000,1487000.005,4965.600)	(3342999.999,1490000.000,11232.743)	[-195, 3388]	[-1.17, 20.328]	[0, 0]	[0, 1]	[0, 1]	[0, 0]	0	0	0	971872
LD33391489.las	(3340000.000,1490000.002,4891.834)	(3342999.998,1493000.000,11366.506)	[-3376, 3293]	[-20.256, 19.758]	[0, 0]	[0, 1]	[0, 1]	[0, 0]	0	0	0	569192
LD33391492.las	(3340000.000,1493000.002,4565.486)	(3342999.997,1495999.998,5107.217)	[-3398, 1768]	[-20.388, 10.608]	[0, 0]	[0, 1]	[0, 1]	[0, 0]	0	0	0	502726
LD33391495.las	(3340000.000,1496000.000,4488.321)	(3342999.999,1498999.999,5119.849)	[-619, 3344]	[-3.714, 20.064]	[0, 0]	[0, 1]	[0, 1]	[0, 0]	0	0	0	1007217
LD33391498.las	(3340000.003,1499000.000,4898.084)	(3342999.999,1501999.999,5250.190)	[-3358, -424]	[-20.148, -2.544]	[0, 0]	[0, 1]	[0, 1]	[0, 0]	0	0	0	1061238
LD33391501.las	(3340000.000,1502000.000,4933.465)	(3342999.994,1505000.000,5016.322)	[-3346, 3328]	[-20.076, 19.968]	[0, 0]	[0, 1]	[0, 1]	[0, 0]	0	0	0	868013
LD33391504.las	(3340000.000,1505000.001,4972.057)	(3342999.998,1508000.000,5268.589)	[-1938, 3321]	[-11.628, 19.926]	[0, 0]	[0, 1]	[0, 1]	[0, 0]	0	0	0	471454
LD33391507.las	(3340000.000,1508000.004,4975.102)	(3342999.997,1510999.999,5083.536)	[-1428, 3325]	[-8.568, 19.95]	[0, 0]	[0, 1]	[0, 1]	[0, 0]	0	0	0	634462
LD33391510.las	(3340000.001,1511000.001,4951.699)	(3342999.999,1513999.994,5029.583)	[-3359, 305]	[-20.154, 1.83]	[0, 0]	[0, 1]	[0, 1]	[0, 0]	0	0	0	1059292
LD33391513.las	(3340000.000,1514000.002,4816.795)	(3342999.999,1516999.999,5295.774)	[273, 3320]	[1.638, 19.92]	[0, 0]	[0, 1]	[0, 1]	[0, 0]	0	0	0	1028819
LD33391516.las	(3340000.005,1517000.000,4949.347)	(3342999.998,1519999.999,5246.427)	[-3341, 906]	[-20.046, 5.436]	[0, 0]	[0, 1]	[0, 1]	[0, 0]	0	0	0	931091
LD33391519.las	(3340000.000,1520000.001,4722.474)	(3342999.999,1523000.000,5042.992)	[-3341, 3285]	[-20.046, 19.71]	[0, 0]	[0, 1]	[0, 1]	[0, 0]	0	0	0	344559
LD33391522.las	(3340000.002,1523000.001,4968.553)	(3342999.997,1525999.999,5087.539)	[-1000, 3290]	[-6, 19.74]	[0, 0]	[0, 1]	[0, 1]	[0, 0]	0	0	0	808620
LD33391525.las	(3340000.002,1526000.004,4984.993)	(3342999.999,1528999.998,5040.997)	[-3340, -216]	[-20.04, -1.296]	[0, 0]	[0, 1]	[0, 1]	[0, 0]	0	0	0	1006272
LD33391528.las	(3340000.001,1529000.002,4991.161)	(3342999.998,1531999.998,11658.540)	[-3285, 3283]	[-19.71, 19.698]	[0, 0]	[0, 1]	[0, 1]	[0, 0]	0	0	0	1074097
LD33391531.las	(3340000.000,1532000.002,5002.359)	(3342999.996,1534999.999,5056.184)	[-3274, 1268]	[-19.644, 7.608]	[0, 0]	[0, 1]	[0, 1]	[0, 0]	0	0	0	662610
LD33391534.las	(3340000.000,1535000.001,5002.575)	(3342999.999,1537999.992,5060.971)	[-3311, 1873]	[-19.866, 11.238]	[0, 0]	[0, 1]	[0, 1]	[0, 0]	0	0	0	407441
LD33391537.las	(3340000.000,1538000.004,5009.025)	(3342999.999,1541000.000,5259.629)	[-652, 3255]	[-3.912, 19.53]	[0, 0]	[0, 1]	[0, 1]	[0, 0]	0	0	0	968769
LD33391540.las	(3340000.002,1541000.003,5017.716)	(3342999.998,1543999.999,5268.116)	[-3289, -373]	[-19.734, -2.238]	[0, 0]	[0, 1]	[0, 1]	[0, 0]	0	0	0	1102658
LD33391543.las	(3340000.002,1544000.001,5022.224)	(3342999.996,1546999.998,5079.186)	[-478, 3257]	[-2.868, 19.542]	[0, 0]	[0, 1]	[0, 1]	[0, 0]	0	0	0	1007559
LD33391546.las	(3340000.000,1547000.001,5025.856)	(3342999.999,1549999.997,5049.202)	[-3289, 1592]	[-19.734, 9.552]	[0, 0]	[0, 1]	[0, 1]	[0, 0]	0	0	0	450315
LD33391549.las	(3340000.000,1550000.000,5038.428)	(3342999.998,1552999.994,5077.900)	[-3290, 1348]	[-19.74, 8.088]	[0, 0]	[0, 1]	[0, 1]	[0, 0]	0	0	0	566187
LD33391552.las	(3340000.000,1553000.001,5054.022)	(3342999.999,1556000.000,5427.443)	[-336, 3274]	[-2.016, 19.644]	[0, 0]	[0, 1]	[0, 1]	[0, 0]	0	0	0	1041857
LD33391555.las	(3340000.000,1556000.001,5073.658)	(3342999.999,1559000.000,5116.145)	[-3294, 3221]	[-19.764, 19.326]	[0, 0]	[0, 1]	[0, 1]	[0, 0]	0	0	0	1063046
LD33391558.las	(3340000.001,1559000.001,5073.920)	(3342999.999,1562000.000,5744.624)	[-3260, 785]	[-19.56, 4.71]	[0, 0]	[0, 1]	[0, 1]	[0, 0]	0	0	0	1012962
LD33391561.las	(3340000.001,1562000.006,5087.651)	(3342999.998,1564999.998,5158.763)	[-1897, 3221]	[-11.382, 19.326]	[0, 0]	[0, 1]	[0, 1]	[0, 0]	0	0	0	298302
LD33391564.las	(3340000.000,1565000.000,5092.828)	(3342999.999,1567999.999,5116.056)	[-1129, 3220]	[-6.774, 19.32]	[0, 0]	[0, 1]	[0, 1]	[0, 0]	0	0	0	649111
LD33391567.las	(3340000.002,1568000.000,4587.035)	(3342999.999,1570999.998,5166.975)	[-3259, 134]	[-19.554, 0.804]	[0, 0]	[0, 1]	[0, 1]	[0, 0]	0	0	0	1125245
LD33391570.las	(3340000.006,1571000.000,5114.006)	(3342999.999,1573999.996,5191.489)	[87, 3239]	[0.522, 19.434]	[0, 0]	[0, 1]	[0, 1]	[0, 0]	0	0	0	989095
LD33391573.las	(3340000.002,1574000.001,5124.442)	(3342999.996,1577000.000,5185.465)	[-3240, 1176]	[-19.44, 7.056]	[0, 0]	[0, 1]	[0, 1]	[0, 0]	0	0	0	677053
LD33391576.las	(3340000.001,1577000.001,5134.107)	(3342999.999,1579999.999,5175.616)	[-3274, 3222]	[-19.644, 19.332]	[0, 0]	[0, 1]	[0, 1]	[0, 0]	0	0	0	485907
LD33391579.las	(3340000.004,1580000.000,5143.900)	(3342999.999,1582999.995,5181.410)	[-918, 3187]	[-5.508, 19.122]	[0, 0]	[0, 1]	[0, 1]	[0, 0]	0	0	0	911848
LD33391582.las	(3340000.000,1583000.005,5156.784)	(3342999.999,1585999.996,7331.321)	[-3274, 3192]	[-19.644, 19.152]	[0, 0]	[0, 1]	[0, 1]	[0, 0]	0	0	0	980032
LD33391585.las	(3340000.000,1586000.001,5171.286)	(3342999.999,1589000.000,7364.378)	[-3263, 434]	[-19.578, 2.604]	[0, 0]	[0, 1]	[0, 1]	[0, 0]	0	0	0	986711
LD33391588.las	(3340000.000,1589000.001,5184.402)	(3342999.997,1592000.000,7381.117)	[-1612, 3208]	[-9.672, 19.248]	[0, 0]	[0, 1]	[0, 1]	[0, 0]	0	0	0	536267
LD33391591.las	(3340000.003,1592000.001,5207.476)	(3342999.999,1594999.999,5307.863)	[-1615, 3205]	[-9.69, 19.23]	[0, 0]	[0, 1]	[0, 1]	[0, 0]	0	0	0	495202
LD33391594.las	(3340000.000,1595000.002,5264.284)	(3342999.999,1597999.999,7337.692)	[-3263, 501]	[-19.578, 3.006]	[0, 0]	[0, 1]	[0, 1]	[0, 0]	0	0	0	1045613
LD33391597.las	(3340000.001,1598000.003,5274.428)	(3342999.999,1600999.999,5286.131)	[440, 3223]	[2.64, 19.338]	[0, 0]	[0, 1]	[0, 1]	[0, 0]	0	0	0	987083
LD33391600.las	(3340000.000,1601000.000,5267.457)	(3342999.998,1603999.998,5301.981)	[-3258, 736]	[-19.548, 4.416]	[0, 0]	[0, 1]	[0, 1]	[0, 0]	0	0	0	999152
LD33391603.las	(3340000.002,1604000.007,5268.976)	(3342999.999,1607000.000,5319.881)	[-1959, 3203]	[-11.754, 19.218]	[0, 0]	[0, 1]	[0, 1]	[0, 0]	0	0	0	361959
LD33391606.las	(3340000.000,1607000.001,5286.046)	(3342999.999,1610000.000,5327.906)	[-1200, 3221]	[-7.2, 19.326]	[0, 0]	[0, 1]	[0, 1]	[0, 0]	0	0	0	670695
LD33391609.las	(3340000.000,1610000.003,5292.201)	(3342999.997,1610457.297,5327.516)	[-1777, -1158]	[-10.662, -6.948]	[0, 0]	[0, 1]	[0, 0]	[0, 0]	0	0	0	0
LD33421396.las	(3343000.003,1397000.000,4482.855)	(3345999.999,1399999.999,4703.055)	[-3357, 3330]	[-20.142, 19.98]	[0, 0]	[0, 1]	[0, 1]	[0, 0]	0	0	0	963798
LD33421399.las	(3343000.002,1400000.000,4581.011)	(3345999.995,1402999.998,4689.610)	[-3341, 3336]	[-20.046, 20.016]	[0, 0]	[0, 1]	[0, 1]	[0, 0]	0	0	0	1024646
LD33421402.las	(3343000.003,1403000.001,4582.353)	(3345999.997,1406000.000,4749.682)	[-630, 3310]	[-3.78, 19.86]	[0, 0]	[0, 1]	[0, 1]	[0, 0]	0	0	0	1056481

DPH-1.3 Report on ASPRS LAS File Format (Tiled Data) - Informational - continued

File	(Xmin, Ymin, Zmin)	(Xmax, Ymax, Zmax)	Extended Scan Angle	Scan Angle Rank	Scanner Channel	Scan Direction	Edge of Flight Line	User Data	Counts for Synthetic	Key-points	Withheld	Overlap
LD33421405.las	(3343000.000,1406000.001,4594.338)	(3345999.998,1408999.997,4785.863)	[-3346, 1709]	[-20.076, 10.254]	[0, 0]	[0, 1]	[0, 1]	[0, 0]	0	0	0	517966
LD33421408.las	(3343000.000,1409000.000,4608.915)	(3345999.999,1411999.998,4697.149)	[-3360, 1582]	[-20.16, 9.492]	[0, 0]	[0, 1]	[0, 1]	[0, 0]	0	0	0	605638
LD33421411.las	(3343000.000,1412000.002,4038.972)	(3345999.999,1414999.999,4715.666)	[-521, 3290]	[-3.126, 19.74]	[0, 0]	[0, 1]	[0, 1]	[0, 0]	0	0	0	1016192
LD33421414.las	(3343000.000,1415000.001,4415.503)	(3345999.999,1417999.998,5030.702)	[-3347, -403]	[-20.082, -2.418]	[0, 0]	[0, 1]	[0, 1]	[0, 0]	0	0	0	958865
LD33421417.las	(3343000.000,1418000.001,4308.377)	(3345999.999,1421000.000,11145.542)	[-893, 3326]	[-5.358, 19.956]	[0, 0]	[0, 1]	[0, 1]	[0, 0]	0	0	0	981778
LD33421420.las	(3343000.000,1421000.001,4156.439)	(3345999.999,1423999.999,11237.110)	[-3361, 3308]	[-20.166, 19.848]	[0, 0]	[0, 1]	[0, 1]	[0, 0]	0	0	0	367685
LD33421423.las	(3343000.000,1424000.001,4297.892)	(3345999.999,1426999.998,11151.854)	[-3359, 3282]	[-20.154, 19.692]	[0, 0]	[0, 1]	[0, 1]	[0, 0]	0	0	0	728260
LD33421426.las	(3343000.000,1427000.005,4378.643)	(3345999.998,1429999.999,11354.026)	[30, 3338]	[0.18, 20.028]	[0, 0]	[0, 1]	[0, 1]	[0, 0]	0	0	0	1028863
LD33421429.las	(3343000.000,1430000.003,4536.651)	(3345999.999,1432999.999,5068.714)	[-3344, 3349]	[-20.064, 20.094]	[0, 0]	[0, 1]	[0, 1]	[0, 0]	0	0	0	1092849
LD33421432.las	(3343000.000,1433000.000,4743.485)	(3345999.999,1436000.000,4801.880)	[-3341, 1239]	[-20.046, 7.434]	[0, 0]	[0, 1]	[0, 1]	[0, 0]	0	0	0	642365
LD33421435.las	(3343000.001,1436000.001,4747.894)	(3345999.998,1439000.000,4786.946)	[-3373, 3342]	[-20.238, 20.052]	[0, 0]	[0, 1]	[0, 1]	[0, 0]	0	0	0	482900
LD33421438.las	(3343000.000,1439000.001,4767.198)	(3345999.997,1442000.000,4816.785)	[-924, 3320]	[-5.544, 19.92]	[0, 0]	[0, 1]	[0, 1]	[0, 0]	0	0	0	881784
LD33421441.las	(3343000.000,1442000.002,4796.299)	(3345999.999,1444999.998,4840.400)	[-3359, -359]	[-20.154, -2.154]	[0, 0]	[0, 1]	[0, 1]	[0, 0]	0	0	0	1021930
LD33421444.las	(3343000.000,1445000.000,4813.996)	(3345999.998,1447999.999,4859.078)	[-403, 3346]	[-2.418, 20.076]	[0, 0]	[0, 1]	[0, 1]	[0, 0]	0	0	0	1083374
LD33421447.las	(3343000.000,1448000.003,4822.851)	(3345999.999,1450999.998,4874.652)	[-3375, 1488]	[-20.25, 8.928]	[0, 0]	[0, 1]	[0, 1]	[0, 0]	0	0	0	540915
LD33421450.las	(3343000.000,1451000.001,4849.583)	(3345999.998,1454000.000,4940.764)	[-3358, 1589]	[-20.148, 9.534]	[0, 0]	[0, 1]	[0, 1]	[0, 0]	0	0	0	485141
LD33421453.las	(3343000.001,1454000.001,4877.202)	(3345999.999,1456999.997,4996.647)	[-554, 3375]	[-3.324, 20.25]	[0, 0]	[0, 1]	[0, 1]	[0, 0]	0	0	0	1066721
LD33421456.las	(3343000.000,1457000.006,4918.612)	(3345999.999,1459999.999,5089.980)	[-3407, -458]	[-20.442, -2.748]	[0, 0]	[0, 1]	[0, 1]	[0, 0]	0	0	0	1063888
LD33421459.las	(3343000.000,1460000.002,4755.332)	(3345999.998,1462999.997,4993.868)	[-640, 3374]	[-3.84, 20.244]	[0, 0]	[0, 1]	[0, 1]	[0, 0]	0	0	0	999524
LD33421462.las	(3343000.001,1463000.001,4900.141)	(3345999.999,1465999.999,4988.461)	[-3410, 1927]	[-20.46, 11.562]	[0, 0]	[0, 1]	[0, 1]	[0, 0]	0	0	0	432943
LD33421465.las	(3343000.000,1466000.000,4450.526)	(3345999.999,1468999.999,4975.443)	[-3410, 1396]	[-20.46, 8.376]	[0, 0]	[0, 1]	[0, 1]	[0, 0]	0	0	0	692866
LD33421468.las	(3343000.000,1469000.001,4761.966)	(3345999.999,1471999.995,5050.161)	[-3407, 3373]	[-20.442, 20.238]	[0, 0]	[0, 1]	[0, 1]	[0, 0]	0	0	0	939216
LD33421471.las	(3343000.000,1472000.002,4501.274)	(3345999.999,1474999.998,5118.861)	[-87, 3387]	[-0.522, 20.322]	[0, 0]	[0, 1]	[0, 1]	[0, 0]	0	0	0	1048814
LD33421474.las	(3343000.001,1475000.001,4992.759)	(3345999.999,1477999.998,5068.323)	[-3426, 1171]	[-20.556, 7.026]	[0, 0]	[0, 1]	[0, 1]	[0, 0]	0	0	0	732896
LD33421477.las	(3343000.000,1478000.000,4395.080)	(3345999.999,1480999.999,5083.294)	[-3408, 3387]	[-20.448, 20.322]	[0, 0]	[0, 1]	[0, 1]	[0, 0]	0	0	0	453532
LD33421480.las	(3343000.000,1481000.000,4735.302)	(3345999.999,1483999.999,5054.980)	[-946, 3383]	[-5.676, 20.298]	[0, 0]	[0, 1]	[0, 1]	[0, 0]	0	0	0	895072
LD33421483.las	(3343000.000,1484000.001,4462.891)	(3345999.996,1487000.000,5333.063)	[-3408, -189]	[-20.448, -1.134]	[0, 0]	[0, 1]	[0, 1]	[0, 0]	0	0	0	1050282
LD33421486.las	(3343000.001,1487000.001,4964.288)	(3345999.995,1490000.000,5088.464)	[-285, 3355]	[-1.71, 20.13]	[0, 0]	[0, 1]	[0, 1]	[0, 0]	0	0	0	1037988
LD33421489.las	(3343000.001,1490000.001,4339.338)	(3345999.996,1493000.000,5179.675)	[-3358, 1479]	[-20.148, 8.874]	[0, 0]	[0, 1]	[0, 1]	[0, 0]	0	0	0	541403
LD33421492.las	(3343000.001,1493000.001,4936.480)	(3345999.999,1495999.997,5017.034)	[-3386, 1729]	[-20.316, 10.374]	[0, 0]	[0, 1]	[0, 1]	[0, 0]	0	0	0	520121
LD33421495.las	(3343000.000,1496000.000,4908.261)	(3345999.999,1498999.999,11289.259)	[-696, 3339]	[-4.176, 20.034]	[0, 0]	[0, 1]	[0, 1]	[0, 0]	0	0	0	1086853
LD33421498.las	(3343000.000,1499000.001,4896.240)	(3345999.999,1501999.999,5131.922)	[-3358, -527]	[-20.148, -3.162]	[0, 0]	[0, 1]	[0, 1]	[0, 0]	0	0	0	1057156
LD33421501.las	(3343000.000,1502000.002,4838.691)	(3345999.999,1504999.996,11393.461)	[-3343, 3320]	[-20.058, 19.92]	[0, 0]	[0, 1]	[0, 1]	[0, 0]	0	0	0	895264
LD33421504.las	(3343000.000,1505000.003,4967.513)	(3345999.998,1508000.000,5085.059)	[-1941, 3323]	[-11.646, 19.938]	[0, 0]	[0, 1]	[0, 1]	[0, 0]	0	0	0	436938
LD33421507.las	(3343000.002,1508000.001,4941.220)	(3345999.999,1511000.000,5161.043)	[-1406, 3321]	[-8.436, 19.926]	[0, 0]	[0, 1]	[0, 1]	[0, 0]	0	0	0	628341
LD33421510.las	(3343000.001,1511000.001,4941.421)	(3345999.999,1513999.999,5004.842)	[-3342, 272]	[-20.052, 1.632]	[0, 0]	[0, 1]	[0, 1]	[0, 0]	0	0	0	1071945
LD33421513.las	(3343000.001,1514000.000,4943.589)	(3345999.999,1516999.995,5168.195)	[258, 3323]	[1.548, 19.938]	[0, 0]	[0, 1]	[0, 1]	[0, 0]	0	0	0	998136
LD33421516.las	(3343000.000,1517000.002,4949.101)	(3345999.999,1520000.000,5240.350)	[-3321, 1041]	[-19.926, 6.246]	[0, 0]	[0, 1]	[0, 1]	[0, 0]	0	0	0	796778
LD33421519.las	(3343000.002,1520000.001,4659.144)	(3345999.999,1523000.000,5075.813)	[-3323, 3304]	[-19.938, 19.824]	[0, 0]	[0, 1]	[0, 1]	[0, 0]	0	0	0	401622
LD33421522.las	(3343000.002,1523000.001,4666.234)	(3345999.997,1525999.998,11531.988)	[-3320, 3287]	[-19.92, 19.722]	[0, 0]	[0, 1]	[0, 1]	[0, 0]	0	0	0	910625
LD33421525.las	(3343000.003,1526000.002,4766.090)	(3345999.999,1528999.999,5184.911)	[-3341, -296]	[-20.046, -1.776]	[0, 0]	[0, 1]	[0, 1]	[0, 0]	0	0	0	1076050
LD33421528.las	(3343000.000,1529000.004,4969.432)	(3345999.999,1531999.996,5438.162)	[-347, 3301]	[-2.082, 19.806]	[0, 0]	[0, 1]	[0, 1]	[0, 0]	0	0	0	1067072
LD33421531.las	(3343000.002,1532000.001,4974.482)	(3345999.996,1534999.998,5526.088)	[-3275, 1275]	[-19.65, 7.65]	[0, 0]	[0, 1]	[0, 1]	[0, 0]	0	0	0	645392
LD33421534.las	(3343000.004,1535000.000,4421.159)	(3345999.994,1537999.999,5061.036)	[-3325, 1789]	[-19.95, 10.734]	[0, 0]	[0, 1]	[0, 1]	[0, 0]	0	0	0	381272
LD33421537.las	(3343000.002,1538000.003,5011.355)	(3345999.999,1540999.999,5075.374)	[-523, 3255]	[-3.138, 19.53]	[0, 0]	[0, 1]	[0, 1]	[0, 0]	0	0	0	935440
LD33421540.las	(3343000.001,1541000.001,5011.329)	(3345999.999,1544000.000,5089.212)	[-3296, -466]	[-19.776, -2.796]	[0, 0]	[0, 1]	[0, 1]	[0, 0]	0	0	0	1063711
LD33421543.las	(3343000.000,1544000.001,5033.172)	(3345999.999,1546999.999,5268.657)	[-597, 3261]	[-3.582, 19.566]	[0, 0]	[0, 1]	[0, 1]	[0, 0]	0	0	0	1084225
LD33421546.las	(3343000.001,1547000.000,5037.726)	(3345999.996,1549999.998,5303.185)	[-3291, 1723]	[-19.746, 10.338]	[0, 0]	[0, 1]	[0, 1]	[0, 0]	0	0	0	398201
LD33421549.las	(3343000.000,1550000.000,5043.799)	(3345999.996,1552999.996,5120.531)	[-3275, 1330]	[-19.65, 7.98]	[0, 0]	[0, 1]	[0, 1]	[0, 0]	0	0	0	612398

DPH-1.3 Report on ASPRS LAS File Format (Tiled Data) - Informational - continued

File	(Xmin, Ymin, Zmin)	(Xmax, Ymax, Zmax)	Extended Scan Angle	Scan Angle Rank	Scanner Channel	Scan Direction	Edge of Flight Line	User Data	Counts for Synthetic	Key-points	Withheld	Overlap
LD33421552.las	(3343000.001,1553000.000,5055.951)	(3345999.998,1555999.999,5136.620)	[-294, 3274]	[-1.764, 19.644]	[0, 0]	[0, 1]	[0, 1]	[0, 0]	0	0	0	1094780
LD33421555.las	(3343000.000,1556000.006,5064.225)	(3345999.999,1559000.000,5377.470)	[-3306, 3220]	[-19.836, 19.32]	[0, 0]	[0, 1]	[0, 1]	[0, 0]	0	0	0	1095860
LD33421558.las	(3343000.001,1559000.001,5072.697)	(3345999.997,1562000.000,5532.197)	[-3259, 847]	[-19.554, 5.082]	[0, 0]	[0, 1]	[0, 1]	[0, 0]	0	0	0	950351
LD33421561.las	(3343000.001,1562000.001,5079.393)	(3345999.998,1564999.999,5147.319)	[-3258, 3221]	[-19.548, 19.326]	[0, 0]	[0, 1]	[0, 1]	[0, 0]	0	0	0	334393
LD33421564.las	(3343000.000,1565000.000,5092.772)	(3345999.999,1567999.991,5160.101)	[-1023, 3223]	[-6.138, 19.338]	[0, 0]	[0, 1]	[0, 1]	[0, 0]	0	0	0	766653
LD33421567.las	(3343000.000,1568000.001,5102.513)	(3345999.999,1570999.999,5170.892)	[-3258, 99]	[-19.548, 0.594]	[0, 0]	[0, 1]	[0, 1]	[0, 0]	0	0	0	1158198
LD33421570.las	(3343000.000,1571000.001,5114.268)	(3345999.999,1573999.999,5175.082)	[8, 3253]	[0.048, 19.518]	[0, 0]	[0, 1]	[0, 1]	[0, 0]	0	0	0	959037
LD33421573.las	(3343000.000,1574000.001,4502.140)	(3345999.998,1577000.000,5146.345)	[-3239, 1326]	[-19.434, 7.956]	[0, 0]	[0, 1]	[0, 1]	[0, 0]	0	0	0	562708
LD33421576.las	(3343000.001,1577000.001,5137.004)	(3345999.999,1579999.999,5185.501)	[-3291, 3270]	[-19.746, 19.62]	[0, 0]	[0, 1]	[0, 1]	[0, 0]	0	0	0	524479
LD33421579.las	(3343000.001,1580000.000,5151.259)	(3345999.999,1582999.999,5207.893)	[-844, 3220]	[-5.064, 19.32]	[0, 0]	[0, 1]	[0, 1]	[0, 0]	0	0	0	947898
LD33421582.las	(3343000.001,1583000.002,5181.213)	(3345999.998,1585999.997,7337.439)	[-3309, 3218]	[-19.854, 19.308]	[0, 0]	[0, 1]	[0, 1]	[0, 0]	0	0	0	973258
LD33421585.las	(3343000.001,1586000.002,5196.374)	(3345999.999,1589000.000,7358.273)	[-3281, 465]	[-19.686, 2.79]	[0, 0]	[0, 1]	[0, 1]	[0, 0]	0	0	0	1021379
LD33421588.las	(3343000.001,1589000.001,5196.430)	(3345999.999,1591999.999,7344.700)	[-1718, 3204]	[-10.308, 19.224]	[0, 0]	[0, 1]	[0, 1]	[0, 0]	0	0	0	488719
LD33421591.las	(3343000.001,1592000.002,5247.253)	(3345999.997,1595000.000,5314.146)	[-1529, 3212]	[-9.174, 19.272]	[0, 0]	[0, 1]	[0, 1]	[0, 0]	0	0	0	608612
LD33421594.las	(3343000.000,1595000.002,5247.591)	(3345999.999,1597999.999,5280.400)	[-3267, 439]	[-19.602, 2.634]	[0, 0]	[0, 1]	[0, 1]	[0, 0]	0	0	0	1021770
LD33421597.las	(3343000.000,1598000.003,5252.801)	(3345999.998,1601000.000,5311.361)	[380, 3225]	[2.28, 19.35]	[0, 0]	[0, 1]	[0, 1]	[0, 0]	0	0	0	952526
LD33421600.las	(3343000.001,1601000.000,5250.685)	(3345999.998,1603999.999,11944.185)	[-3242, 3191]	[-19.452, 19.146]	[0, 0]	[0, 1]	[0, 1]	[0, 0]	0	0	0	966611
LD33421603.las	(3343000.000,1604000.000,5263.523)	(3345999.998,1607000.000,5562.118)	[-3257, 3223]	[-19.542, 19.338]	[0, 0]	[0, 1]	[0, 1]	[0, 0]	0	0	0	371385
LD33421606.las	(3343000.002,1607000.001,5278.297)	(3345999.997,1609999.998,5313.664)	[-1156, 3223]	[-6.936, 19.338]	[0, 0]	[0, 1]	[0, 1]	[0, 0]	0	0	0	746093
LD33421609.las	(3343000.003,1610000.002,5277.293)	(3345999.999,1610480.177,5320.646)	[-1773, -1072]	[-10.638, -6.432]	[0, 0]	[0, 1]	[0, 0]	[0, 0]	0	0	0	0
LD33451396.las	(3346000.000,1397000.000,4480.368)	(3348999.997,1399999.999,4824.994)	[-3352, 3327]	[-20.112, 19.962]	[0, 0]	[0, 1]	[0, 1]	[0, 0]	0	0	0	1006226
LD33451399.las	(3346000.000,1400000.000,4574.112)	(3349000.000,1403000.000,4625.965)	[-3328, 3321]	[-19.968, 19.926]	[0, 0]	[0, 1]	[0, 1]	[0, 0]	0	0	0	976442
LD33451402.las	(3346000.000,1403000.006,4587.606)	(3349000.000,1405999.998,4656.703)	[-631, 3293]	[-3.786, 19.758]	[0, 0]	[0, 1]	[0, 1]	[0, 0]	0	0	0	1101602
LD33451405.las	(3346000.000,1406000.003,4599.564)	(3349000.000,1408999.998,4689.958)	[-3341, 1661]	[-20.046, 9.966]	[0, 0]	[0, 1]	[0, 1]	[0, 0]	0	0	0	473115
LD33451408.las	(3346000.000,1409000.003,4611.146)	(3349000.000,1411999.999,4698.173)	[-3329, 1528]	[-19.974, 9.168]	[0, 0]	[0, 1]	[0, 1]	[0, 0]	0	0	0	604659
LD33451411.las	(3346000.000,1412000.005,4631.201)	(3348999.999,1414999.998,4847.018)	[-403, 3291]	[-2.418, 19.746]	[0, 0]	[0, 1]	[0, 1]	[0, 0]	0	0	0	1002201
LD33451414.las	(3346000.000,1415000.002,4428.882)	(3349000.000,1417999.999,5444.353)	[-3360, -292]	[-20.16, -1.752]	[0, 0]	[0, 1]	[0, 1]	[0, 0]	0	0	0	996526
LD33451417.las	(3346000.000,1418000.002,4168.168)	(3349000.000,1421000.000,11125.985)	[-3309, 3313]	[-19.854, 19.878]	[0, 0]	[0, 1]	[0, 1]	[0, 0]	0	0	0	943974
LD33451420.las	(3346000.000,1421000.001,4310.182)	(3348999.999,1424000.000,11132.878)	[-3377, 3309]	[-20.262, 19.854]	[0, 0]	[0, 1]	[0, 1]	[0, 0]	0	0	0	364109
LD33451423.las	(3346000.000,1424000.002,4275.021)	(3349000.000,1426999.998,11090.224)	[-3346, 3327]	[-20.076, 19.962]	[0, 0]	[0, 1]	[0, 1]	[0, 0]	0	0	0	801017
LD33451426.las	(3346000.000,1427000.001,4374.033)	(3349000.000,1429999.999,11147.865)	[63, 3346]	[0.378, 20.076]	[0, 0]	[0, 1]	[0, 1]	[0, 0]	0	0	0	1018547
LD33451429.las	(3346000.002,1430000.001,4514.624)	(3348999.998,1432999.994,4999.121)	[-3329, 3343]	[-19.974, 20.058]	[0, 0]	[0, 1]	[0, 1]	[0, 0]	0	0	0	1110349
LD33451432.las	(3346000.000,1433000.003,4686.884)	(3349000.000,1436000.000,4773.261)	[-3343, 1281]	[-20.058, 7.686]	[0, 0]	[0, 1]	[0, 1]	[0, 0]	0	0	0	670274
LD33451435.las	(3346000.001,1436000.002,4692.743)	(3348999.999,1439000.000,4769.511)	[-3374, 3336]	[-20.244, 20.016]	[0, 0]	[0, 1]	[0, 1]	[0, 0]	0	0	0	525143
LD33451438.las	(3346000.000,1439000.001,4734.603)	(3348999.999,1441999.997,4816.992)	[-860, 3313]	[-5.16, 19.878]	[0, 0]	[0, 1]	[0, 1]	[0, 0]	0	0	0	998597
LD33451441.las	(3346000.000,1442000.004,4778.206)	(3349000.000,1444999.998,4838.714)	[-3358, -401]	[-20.148, -2.406]	[0, 0]	[0, 1]	[0, 1]	[0, 0]	0	0	0	971311
LD33451444.las	(3346000.000,1445000.004,4767.566)	(3349000.000,1447999.997,4848.402)	[-480, 3322]	[-2.88, 19.932]	[0, 0]	[0, 1]	[0, 1]	[0, 0]	0	0	0	1043312
LD33451447.las	(3346000.000,1448000.009,4786.316)	(3348999.996,1450999.999,4883.527)	[-3382, 1581]	[-20.292, 9.486]	[0, 0]	[0, 1]	[0, 1]	[0, 0]	0	0	0	490124
LD33451450.las	(3346000.000,1451000.000,4842.674)	(3349000.000,1453999.999,4908.645)	[-3360, 1570]	[-20.16, 9.42]	[0, 0]	[0, 1]	[0, 1]	[0, 0]	0	0	0	553304
LD33451453.las	(3346000.001,1454000.001,4427.042)	(3348999.999,1457000.000,5068.868)	[-535, 3373]	[-3.21, 20.238]	[0, 0]	[0, 1]	[0, 1]	[0, 0]	0	0	0	1069675
LD33451456.las	(3346000.001,1457000.002,4900.148)	(3349000.000,1459999.999,5042.369)	[-3418, -473]	[-20.508, -2.838]	[0, 0]	[0, 1]	[0, 1]	[0, 0]	0	0	0	1092803
LD33451459.las	(3346000.000,1460000.000,4519.286)	(3348999.996,1462999.999,4988.829)	[-724, 3376]	[-4.344, 20.256]	[0, 0]	[0, 1]	[0, 1]	[0, 0]	0	0	0	1045929
LD33451462.las	(3346000.002,1463000.004,4916.086)	(3348999.998,1465999.999,4983.983)	[-3409, 1926]	[-20.454, 11.556]	[0, 0]	[0, 1]	[0, 1]	[0, 0]	0	0	0	426722
LD33451465.las	(3346000.000,1466000.000,4907.575)	(3349000.000,1469000.000,4991.401)	[-3411, 1336]	[-20.466, 8.016]	[0, 0]	[0, 1]	[0, 1]	[0, 0]	0	0	0	720703
LD33451468.las	(3346000.000,1469000.002,4506.202)	(3349000.000,1471999.998,5227.401)	[-3414, 3378]	[-20.484, 20.268]	[0, 0]	[0, 1]	[0, 1]	[0, 0]	0	0	0	1013050
LD33451471.las	(3346000.002,1472000.006,4808.094)	(3349000.000,1475000.000,11237.960)	[-121, 3378]	[-0.726, 20.268]	[0, 0]	[0, 1]	[0, 1]	[0, 0]	0	0	0	1067788
LD33451474.las	(3346000.000,1475000.001,4687.274)	(3348999.999,1477999.999,5062.480)	[-3425, 1253]	[-20.55, 7.518]	[0, 0]	[0, 1]	[0, 1]	[0, 0]	0	0	0	698760
LD33451477.las	(3346000.000,1478000.000,4481.067)	(3349000.000,1480999.999,5062.729)	[-3413, 3388]	[-20.478, 20.328]	[0, 0]	[0, 1]	[0, 1]	[0, 0]	0	0	0	480432
LD33451480.las	(3346000.000,1481000.000,4544.148)	(3349000.000,1483999.996,11340.637)	[-3403, 3389]	[-20.418, 20.334]	[0, 0]	[0, 1]	[0, 1]	[0, 0]	0	0	0	965202

DPH-1.3 Report on ASPRS LAS File Format (Tiled Data) - Informational - continued

File	(Xmin, Ymin, Zmin)	(Xmax, Ymax, Zmax)	Extended Scan Angle	Scan Angle Rank	Scanner Channel	Scan Direction	Edge of Flight Line	User Data	Counts for Synthetic	Key-points	Withheld	Overlap
LD33451483.las	(3346000.000,1484000.000,4490.342)	(3349000.000,1486999.999,5215.259)	[-3412, -281]	[-20.472, -1.686]	[0, 0]	[0, 1]	[0, 1]	[0, 0]	0	0	0	988927
LD33451486.las	(3346000.000,1487000.002,4730.266)	(3349000.000,1489999.997,11484.131)	[-3381, 3375]	[-20.286, 20.25]	[0, 0]	[0, 1]	[0, 1]	[0, 0]	0	0	0	997129
LD33451489.las	(3346000.000,1490000.001,4725.598)	(3348999.999,1493000.000,4989.731)	[-3356, 1469]	[-20.136, 8.814]	[0, 0]	[0, 1]	[0, 1]	[0, 0]	0	0	0	529019
LD33451492.las	(3346000.000,1493000.002,4917.549)	(3348999.998,1495999.995,5127.568)	[-3341, 1664]	[-20.046, 9.984]	[0, 0]	[0, 1]	[0, 1]	[0, 0]	0	0	0	496273
LD33451495.las	(3346000.003,1496000.001,4908.990)	(3349000.000,1498999.999,5114.196)	[-683, 3329]	[-4.098, 19.974]	[0, 0]	[0, 1]	[0, 1]	[0, 0]	0	0	0	1063131
LD33451498.las	(3346000.002,1499000.003,4899.580)	(3349000.000,1501999.998,5099.478)	[-3360, -498]	[-20.16, -2.988]	[0, 0]	[0, 1]	[0, 1]	[0, 0]	0	0	0	1044691
LD33451501.las	(3346000.000,1502000.001,4722.678)	(3349000.000,1504999.998,5136.410)	[-3359, 3310]	[-20.154, 19.86]	[0, 0]	[0, 1]	[0, 1]	[0, 0]	0	0	0	1028159
LD33451504.las	(3346000.001,1505000.003,4914.452)	(3348999.996,1507999.999,5050.735)	[-1842, 3304]	[-11.052, 19.824]	[0, 0]	[0, 1]	[0, 1]	[0, 0]	0	0	0	410507
LD33451507.las	(3346000.000,1508000.001,4850.368)	(3349000.000,1511000.000,5201.013)	[-1306, 3305]	[-7.836, 19.83]	[0, 0]	[0, 1]	[0, 1]	[0, 0]	0	0	0	611089
LD33451510.las	(3346000.000,1511000.003,4901.116)	(3348999.999,1513999.998,5237.919)	[-3342, 261]	[-20.052, 1.566]	[0, 0]	[0, 1]	[0, 1]	[0, 0]	0	0	0	1106603
LD33451513.las	(3346000.003,1514000.000,4951.906)	(3349000.000,1516999.999,4996.283)	[194, 3273]	[1.164, 19.638]	[0, 0]	[0, 1]	[0, 1]	[0, 0]	0	0	0	978534
LD33451516.las	(3346000.000,1517000.003,4944.924)	(3349000.000,1519999.998,5253.362)	[-3308, 1072]	[-19.848, 6.432]	[0, 0]	[0, 1]	[0, 1]	[0, 0]	0	0	0	692987
LD33451519.las	(3346000.005,1520000.001,4728.613)	(3349000.000,1523000.000,5121.364)	[-3327, 3287]	[-19.962, 19.722]	[0, 0]	[0, 1]	[0, 1]	[0, 0]	0	0	0	337482
LD33451522.las	(3346000.001,1523000.001,4945.161)	(3349000.000,1525999.999,5001.883)	[-862, 3290]	[-5.172, 19.74]	[0, 0]	[0, 1]	[0, 1]	[0, 0]	0	0	0	1026941
LD33451525.las	(3346000.000,1526000.002,4610.831)	(3349000.000,1528999.996,5156.128)	[-3323, -236]	[-19.938, -1.416]	[0, 0]	[0, 1]	[0, 1]	[0, 0]	0	0	0	1129054
LD33451528.las	(3346000.000,1529000.001,4381.179)	(3349000.000,1531999.996,5205.055)	[-294, 3284]	[-1.764, 19.704]	[0, 0]	[0, 1]	[0, 1]	[0, 0]	0	0	0	1124601
LD33451531.las	(3346000.000,1532000.002,4972.628)	(3349000.000,1534999.999,4999.685)	[-3272, 1298]	[-19.632, 7.788]	[0, 0]	[0, 1]	[0, 1]	[0, 0]	0	0	0	547981
LD33451534.las	(3346000.001,1535000.002,4975.863)	(3348999.999,1538000.000,5045.338)	[-3325, 1665]	[-19.95, 9.99]	[0, 0]	[0, 1]	[0, 1]	[0, 0]	0	0	0	410019
LD33451537.las	(3346000.000,1538000.004,4986.545)	(3349000.000,1541000.000,5308.779)	[-561, 3253]	[-3.366, 19.518]	[0, 0]	[0, 1]	[0, 1]	[0, 0]	0	0	0	1073150
LD33451540.las	(3346000.000,1541000.002,5002.280)	(3349000.000,1544000.000,5036.643)	[-3290, -477]	[-19.74, -2.862]	[0, 0]	[0, 1]	[0, 1]	[0, 0]	0	0	0	1033306
LD33451543.las	(3346000.001,1544000.004,5022.706)	(3348999.999,1546999.999,5366.872)	[-835, 3257]	[-5.01, 19.542]	[0, 0]	[0, 1]	[0, 1]	[0, 0]	0	0	0	1005143
LD33451546.las	(3346000.000,1547000.001,5045.236)	(3349000.000,1549999.998,5365.091)	[-3305, 3250]	[-19.83, 19.5]	[0, 0]	[0, 1]	[0, 1]	[0, 0]	0	0	0	448073
LD33451549.las	(3346000.001,1550000.001,5050.981)	(3349000.000,1552999.999,11823.667)	[-3275, 1322]	[-19.65, 7.932]	[0, 0]	[0, 1]	[0, 1]	[0, 0]	0	0	0	670039
LD33451552.las	(3346000.000,1553000.000,5057.116)	(3349000.000,1556000.000,5125.754)	[-296, 3266]	[-1.776, 19.596]	[0, 0]	[0, 1]	[0, 1]	[0, 0]	0	0	0	1095346
LD33451555.las	(3346000.003,1556000.001,5062.690)	(3348999.999,1559000.000,5452.551)	[-3304, 3221]	[-19.824, 19.326]	[0, 0]	[0, 1]	[0, 1]	[0, 0]	0	0	0	1027769
LD33451558.las	(3346000.000,1559000.001,4993.153)	(3349000.000,1562000.000,5287.860)	[-3258, 883]	[-19.548, 5.298]	[0, 0]	[0, 1]	[0, 1]	[0, 0]	0	0	0	831508
LD33451561.las	(3346000.002,1562000.002,5078.576)	(3348999.999,1564999.999,5123.907)	[-3259, 3220]	[-19.554, 19.32]	[0, 0]	[0, 1]	[0, 1]	[0, 0]	0	0	0	429984
LD33451564.las	(3346000.001,1565000.000,4655.703)	(3348999.998,1567999.998,5135.767)	[-1015, 3222]	[-6.09, 19.332]	[0, 0]	[0, 1]	[0, 1]	[0, 0]	0	0	0	831060
LD33451567.las	(3346000.000,1568000.000,5102.296)	(3349000.000,1570999.998,5496.492)	[-3258, 6]	[-19.548, 0.036]	[0, 0]	[0, 1]	[0, 1]	[0, 0]	0	0	0	1115470
LD33451570.las	(3346000.000,1571000.001,5106.063)	(3349000.000,1574000.000,5433.815)	[-83, 3256]	[-0.498, 19.536]	[0, 0]	[0, 1]	[0, 1]	[0, 0]	0	0	0	941424
LD33451573.las	(3346000.000,1574000.004,5121.017)	(3348999.995,1577000.000,5188.471)	[-3258, 1407]	[-19.548, 8.442]	[0, 0]	[0, 1]	[0, 1]	[0, 0]	0	0	0	621677
LD33451576.las	(3346000.000,1577000.001,5146.273)	(3348999.998,1579999.999,5324.868)	[-3275, 3289]	[-19.65, 19.734]	[0, 0]	[0, 1]	[0, 1]	[0, 0]	0	0	0	502379
LD33451579.las	(3346000.002,1580000.001,5185.410)	(3349000.000,1582999.999,5339.789)	[-792, 3288]	[-4.752, 19.728]	[0, 0]	[0, 1]	[0, 1]	[0, 0]	0	0	0	1062555
LD33451582.las	(3346000.000,1583000.003,5207.962)	(3348999.998,1585999.998,7321.518)	[-3310, 3252]	[-19.86, 19.512]	[0, 0]	[0, 1]	[0, 1]	[0, 0]	0	0	0	1048037
LD33451585.las	(3346000.000,1586000.000,5252.942)	(3348999.999,1589000.000,7365.074)	[-3312, 587]	[-19.872, 3.522]	[0, 0]	[0, 1]	[0, 1]	[0, 0]	0	0	0	1046916
LD33451588.las	(3346000.004,1589000.007,5246.443)	(3348999.998,1592000.000,7380.349)	[-1751, 3206]	[-10.506, 19.236]	[0, 0]	[0, 1]	[0, 1]	[0, 0]	0	0	0	463860
LD33451591.las	(3346000.001,1592000.001,5246.253)	(3349000.000,1594999.999,5825.129)	[-1433, 3205]	[-8.598, 19.23]	[0, 0]	[0, 1]	[0, 1]	[0, 0]	0	0	0	630397
LD33451594.las	(3346000.000,1595000.004,5249.658)	(3348999.999,1597999.995,5296.741)	[-3267, 383]	[-19.602, 2.298]	[0, 0]	[0, 1]	[0, 1]	[0, 0]	0	0	0	1089831
LD33451597.las	(3346000.000,1598000.001,5235.888)	(3348999.997,1600999.998,5366.659)	[370, 3206]	[2.22, 19.236]	[0, 0]	[0, 1]	[0, 1]	[0, 0]	0	0	0	1027944
LD33451600.las	(3346000.004,1601000.001,5235.728)	(3349000.000,1603999.999,5274.104)	[-3241, 775]	[-19.446, 4.65]	[0, 0]	[0, 1]	[0, 1]	[0, 0]	0	0	0	957652
LD33451603.las	(3346000.000,1604000.000,5265.252)	(3349000.000,1607000.000,5281.676)	[-3258, 3205]	[-19.548, 19.23]	[0, 0]	[0, 1]	[0, 1]	[0, 0]	0	0	0	302421
LD33451606.las	(3346000.001,1607000.001,5272.706)	(3348999.999,1609999.999,5294.943)	[-1070, 3206]	[-6.42, 19.236]	[0, 0]	[0, 1]	[0, 1]	[0, 0]	0	0	0	744200
LD33451609.las	(3346000.000,1610000.001,5271.085)	(3348999.995,1610522.182,5293.379)	[-1717, -980]	[-10.302, -5.88]	[0, 0]	[0, 1]	[0, 0]	[0, 0]	0	0	0	0
LD33481396.las	(3349000.001,1397000.000,4563.600)	(3351999.999,1399999.999,4632.894)	[-3374, 3303]	[-20.244, 19.818]	[0, 0]	[0, 1]	[0, 1]	[0, 0]	0	0	0	1082924
LD33481399.las	(3349000.001,1400000.001,4574.863)	(3352000.000,1403000.000,4653.829)	[-3344, 3336]	[-20.064, 20.016]	[0, 0]	[0, 1]	[0, 1]	[0, 0]	0	0	0	937036
LD33481402.las	(3349000.001,1403000.002,4578.344)	(3352000.000,1405999.998,4679.630)	[-616, 3333]	[-3.696, 19.998]	[0, 0]	[0, 1]	[0, 1]	[0, 0]	0	0	0	1007761
LD33481405.las	(3349000.001,1406000.001,4592.301)	(3352000.000,1408999.998,4712.819)	[-3339, 1793]	[-20.034, 10.758]	[0, 0]	[0, 1]	[0, 1]	[0, 0]	0	0	0	422931
LD33481408.las	(3349000.001,1409000.000,4618.770)	(3352000.000,1411999.995,4736.802)	[-3376, 1458]	[-20.256, 8.748]	[0, 0]	[0, 1]	[0, 1]	[0, 0]	0	0	0	587881
LD33481411.las	(3349000.002,1412000.006,4626.270)	(3352000.000,1414999.997,4796.037)	[-291, 3306]	[-1.746, 19.836]	[0, 0]	[0, 1]	[0, 1]	[0, 0]	0	0	0	981858

DPH-1.3 Report on ASPRS LAS File Format (Tiled Data) - Informational - continued

File	(Xmin, Ymin, Zmin)	(Xmax, Ymax, Zmax)	Extended Scan Angle	Scan Angle Rank	Scanner Channel	Scan Direction	Edge of Flight Line	User Data	Counts for Synthetic	Key-points	Withheld	Overlap
LD33481414.las	(3349000.001,1415000.004,4449.611)	(3352000.000,1418000.000,6640.157)	[-3361, -171]	[-20.166, -1.026]	[0, 0]	[0, 1]	[0, 1]	[0, 0]	0	0	0	1008294
LD33481417.las	(3349000.001,1418000.001,4229.060)	(3352000.000,1420999.998,11125.417)	[-3344, 3307]	[-20.064, 19.842]	[0, 0]	[0, 1]	[0, 1]	[0, 0]	0	0	0	874372
LD33481420.las	(3349000.001,1421000.001,4140.818)	(3351999.999,1423999.999,11226.329)	[-3374, 3325]	[-20.244, 19.95]	[0, 0]	[0, 1]	[0, 1]	[0, 0]	0	0	0	390416
LD33481423.las	(3349000.001,1424000.001,4205.917)	(3351999.999,1426999.999,10798.817)	[-3351, 967]	[-20.106, 5.802]	[0, 0]	[0, 1]	[0, 1]	[0, 0]	0	0	0	816487
LD33481426.las	(3349000.001,1427000.000,4036.268)	(3352000.000,1432999.999,4996.758)	[156, 3342]	[0.936, 20.052]	[0, 0]	[0, 1]	[0, 1]	[0, 0]	0	0	0	1049690
LD33481429.las	(3349000.001,1430000.000,4392.248)	(3352000.000,1432999.999,4983.674)	[-3330, 3307]	[-19.98, 19.842]	[0, 0]	[0, 1]	[0, 1]	[0, 0]	0	0	0	1114841
LD33481432.las	(3349000.002,1433000.002,4669.869)	(3352000.000,1435999.999,4709.708)	[-3334, 1294]	[-20.004, 7.764]	[0, 0]	[0, 1]	[0, 1]	[0, 0]	0	0	0	605294
LD33481435.las	(3349000.003,1436000.001,4689.600)	(3352000.000,1438999.998,4745.023)	[-3341, 3321]	[-20.046, 19.926]	[0, 0]	[0, 1]	[0, 1]	[0, 0]	0	0	0	434187
LD33481438.las	(3349000.001,1439000.001,4708.052)	(3352000.000,1442000.000,4812.438)	[-798, 3341]	[-4.788, 20.046]	[0, 0]	[0, 1]	[0, 1]	[0, 0]	0	0	0	995819
LD33481441.las	(3349000.003,1442000.002,4725.870)	(3352000.000,1444999.998,4802.851)	[-3341, -481]	[-20.046, -2.886]	[0, 0]	[0, 1]	[0, 1]	[0, 0]	0	0	0	1049454
LD33481444.las	(3349000.003,1445000.001,4747.484)	(3352000.000,1447999.999,4857.694)	[-536, 3340]	[-3.216, 20.04]	[0, 0]	[0, 1]	[0, 1]	[0, 0]	0	0	0	1045632
LD33481447.las	(3349000.001,1448000.000,4566.631)	(3351999.999,1450999.999,4909.419)	[-3390, 1690]	[-20.34, 10.14]	[0, 0]	[0, 1]	[0, 1]	[0, 0]	0	0	0	512633
LD33481450.las	(3349000.001,1451000.000,4799.813)	(3352000.000,1453999.999,4932.592)	[-3354, 1585]	[-20.124, 9.51]	[0, 0]	[0, 1]	[0, 1]	[0, 0]	0	0	0	599818
LD33481453.las	(3349000.001,1454000.005,4830.925)	(3351999.999,1457000.000,4962.579)	[-535, 3354]	[-3.21, 20.124]	[0, 0]	[0, 1]	[0, 1]	[0, 0]	0	0	0	1060834
LD33481456.las	(3349000.001,1457000.001,4863.849)	(3352000.000,1459999.998,4989.675)	[-3396, -418]	[-20.376, -2.508]	[0, 0]	[0, 1]	[0, 1]	[0, 0]	0	0	0	1078336
LD33481459.las	(3349000.002,1460000.000,4327.767)	(3351999.998,1462999.999,5010.331)	[-806, 3377]	[-4.836, 20.262]	[0, 0]	[0, 1]	[0, 1]	[0, 0]	0	0	0	1070179
LD33481462.las	(3349000.001,1463000.001,4904.547)	(3351999.996,1465999.999,5016.309)	[-3408, 1914]	[-20.448, 11.484]	[0, 0]	[0, 1]	[0, 1]	[0, 0]	0	0	0	293206
LD33481465.las	(3349000.001,1466000.000,4906.188)	(3351999.999,1469000.000,5015.764)	[-3397, 1194]	[-20.382, 7.164]	[0, 0]	[0, 1]	[0, 1]	[0, 0]	0	0	0	728854
LD33481468.las	(3349000.001,1469000.002,4526.038)	(3352000.000,1472000.000,5108.369)	[-3412, 3388]	[-20.472, 20.328]	[0, 0]	[0, 1]	[0, 1]	[0, 0]	0	0	0	997491
LD33481471.las	(3349000.001,1472000.001,4850.899)	(3351999.997,1474999.998,5195.639)	[-162, 3387]	[-0.972, 20.322]	[0, 0]	[0, 1]	[0, 1]	[0, 0]	0	0	0	1048597
LD33481474.las	(3349000.001,1475000.001,4833.192)	(3352000.000,1477999.998,11320.827)	[-3409, 1262]	[-20.454, 7.572]	[0, 0]	[0, 1]	[0, 1]	[0, 0]	0	0	0	680021
LD33481477.las	(3349000.001,1478000.000,4991.352)	(3351999.995,1480999.999,5092.716)	[-3408, 3388]	[-20.448, 20.328]	[0, 0]	[0, 1]	[0, 1]	[0, 0]	0	0	0	388617
LD33481480.las	(3349000.001,1481000.000,4678.662)	(3351999.999,1483999.998,5112.178)	[-845, 3388]	[-5.07, 20.328]	[0, 0]	[0, 1]	[0, 1]	[0, 0]	0	0	0	1078988
LD33481483.las	(3349000.001,1484000.000,4963.268)	(3351999.999,1486999.998,5795.280)	[-3408, -403]	[-20.448, -2.418]	[0, 0]	[0, 1]	[0, 1]	[0, 0]	0	0	0	1006028
LD33481486.las	(3349000.001,1487000.002,4818.065)	(3352000.000,1489999.995,11297.743)	[-3356, 3374]	[-20.136, 20.244]	[0, 0]	[0, 1]	[0, 1]	[0, 0]	0	0	0	1077412
LD33481489.las	(3349000.001,1490000.001,4842.379)	(3351999.999,1492999.999,5145.885)	[-3340, 1524]	[-20.04, 9.144]	[0, 0]	[0, 1]	[0, 1]	[0, 0]	0	0	0	479754
LD33481492.las	(3349000.001,1493000.002,4903.927)	(3351999.999,1495999.991,5004.203)	[-3344, 1590]	[-20.064, 9.54]	[0, 0]	[0, 1]	[0, 1]	[0, 0]	0	0	0	530538
LD33481495.las	(3349000.001,1496000.000,4842.585)	(3351999.999,1498999.998,5290.485)	[-497, 3325]	[-2.982, 19.95]	[0, 0]	[0, 1]	[0, 1]	[0, 0]	0	0	0	1064020
LD33481498.las	(3349000.002,1499000.002,4913.543)	(3352000.000,1501999.998,5315.642)	[-3356, -364]	[-20.136, -2.184]	[0, 0]	[0, 1]	[0, 1]	[0, 0]	0	0	0	1032257
LD33481501.las	(3349000.001,1502000.000,4685.391)	(3352000.000,1504999.999,5067.546)	[-3359, 3307]	[-20.154, 19.842]	[0, 0]	[0, 1]	[0, 1]	[0, 0]	0	0	0	1011800
LD33481504.las	(3349000.004,1505000.001,4919.127)	(3352000.000,1507999.999,5041.863)	[-1864, 3306]	[-11.184, 19.836]	[0, 0]	[0, 1]	[0, 1]	[0, 0]	0	0	0	398801
LD33481507.las	(3349000.001,1508000.001,4439.916)	(3352000.000,1511000.000,5196.282)	[-1236, 3324]	[-7.416, 19.944]	[0, 0]	[0, 1]	[0, 1]	[0, 0]	0	0	0	632427
LD33481510.las	(3349000.003,1511000.001,4937.805)	(3352000.000,1513999.995,5163.408)	[-3341, 193]	[-20.046, 1.158]	[0, 0]	[0, 1]	[0, 1]	[0, 0]	0	0	0	1090776
LD33481513.las	(3349000.001,1514000.000,4882.434)	(3352000.000,1516999.999,5086.922)	[44, 3287]	[0.264, 19.722]	[0, 0]	[0, 1]	[0, 1]	[0, 0]	0	0	0	1038007
LD33481516.las	(3349000.002,1517000.000,4944.308)	(3352000.000,1520000.000,5070.941)	[-3324, 1063]	[-19.944, 6.378]	[0, 0]	[0, 1]	[0, 1]	[0, 0]	0	0	0	687513
LD33481519.las	(3349000.002,1520000.001,4950.187)	(3352000.000,1522999.998,5180.725)	[-3324, 1822]	[-19.944, 10.932]	[0, 0]	[0, 1]	[0, 1]	[0, 0]	0	0	0	316988
LD33481522.las	(3349000.001,1523000.001,4953.363)	(3352000.000,1526000.000,11464.026)	[-3311, 3286]	[-19.866, 19.716]	[0, 0]	[0, 1]	[0, 1]	[0, 0]	0	0	0	1055755
LD33481525.las	(3349000.001,1526000.006,4953.694)	(3352000.000,1528999.999,5191.620)	[-3339, -231]	[-20.034, -1.386]	[0, 0]	[0, 1]	[0, 1]	[0, 0]	0	0	0	1082567
LD33481528.las	(3349000.003,1529000.000,4953.619)	(3351999.998,1531999.999,5048.333)	[-254, 3286]	[-1.524, 19.716]	[0, 0]	[0, 1]	[0, 1]	[0, 0]	0	0	0	992458
LD33481531.las	(3349000.001,1532000.003,4980.151)	(3352000.000,1534999.999,5033.786)	[-3267, 1484]	[-19.602, 8.904]	[0, 0]	[0, 1]	[0, 1]	[0, 0]	0	0	0	606319
LD33481534.las	(3349000.001,1535000.000,4981.230)	(3352000.000,1537999.996,5037.854)	[-3296, 1631]	[-19.776, 9.786]	[0, 0]	[0, 1]	[0, 1]	[0, 0]	0	0	0	517219
LD33481537.las	(3349000.002,1538000.001,4991.050)	(3352000.000,1540999.999,5262.985)	[-566, 3254]	[-3.396, 19.524]	[0, 0]	[0, 1]	[0, 1]	[0, 0]	0	0	0	1054051
LD33481540.las	(3349000.001,1541000.003,4998.061)	(3352000.000,1543999.999,5051.867)	[-3290, -545]	[-19.74, -3.27]	[0, 0]	[0, 1]	[0, 1]	[0, 0]	0	0	0	917749
LD33481543.las	(3349000.002,1544000.004,4972.543)	(3352000.000,1546999.999,5280.370)	[-832, 3264]	[-4.992, 19.584]	[0, 0]	[0, 1]	[0, 1]	[0, 0]	0	0	0	1089131
LD33481546.las	(3349000.003,1547000.000,5051.863)	(3351999.998,1549999.999,5107.326)	[-3274, 3252]	[-19.644, 19.512]	[0, 0]	[0, 1]	[0, 1]	[0, 0]	0	0	0	355764
LD33481549.las	(3349000.001,1550000.001,5056.939)	(3351999.999,1552999.999,5128.563)	[-3295, 1253]	[-19.77, 7.518]	[0, 0]	[0, 1]	[0, 1]	[0, 0]	0	0	0	706941
LD33481552.las	(3349000.001,1553000.000,5053.874)	(3352000.000,1556000.000,5138.497)	[-240, 3274]	[-1.44, 19.644]	[0, 0]	[0, 1]	[0, 1]	[0, 0]	0	0	0	1076249
LD33481555.las	(3349000.001,1556000.001,5056.073)	(3351999.999,1559000.000,5119.478)	[-3294, 3221]	[-19.764, 19.326]	[0, 0]	[0, 1]	[0, 1]	[0, 0]	0	0	0	1118362
LD33481558.las	(3349000.001,1559000.001,5065.423)	(3351999.999,1562000.000,5318.969)	[-3243, 904]	[-19.458, 5.424]	[0, 0]	[0, 1]	[0, 1]	[0, 0]	0	0	0	730207

DPH-1.3 Report on ASPRS LAS File Format (Tiled Data) - Informational - continued

File	(Xmin, Ymin, Zmin)	(Xmax, Ymax, Zmax)	Extended Scan Angle	Scan Angle Rank	Scanner Channel	Scan Direction	Edge of Flight Line	User Data	Counts for Synthetic	Key-points	Withheld	Overlap
LD33481561.las	(3349000.002,1562000.001,5077.487)	(3351999.998,1564999.997,5140.397)	[-3258, 3255]	[-19.548, 19.53]	[0, 0]	[0, 1]	[0, 1]	[0, 0]	0	0	0	458498
LD33481564.las	(3349000.001,1565000.000,5083.031)	(3352000.000,1567999.999,5137.516)	[-1022, 3230]	[-6.132, 19.38]	[0, 0]	[0, 1]	[0, 1]	[0, 0]	0	0	0	797064
LD33481567.las	(3349000.003,1568000.003,5102.057)	(3352000.000,1570999.998,5266.873)	[-3276, -84]	[-19.656, -0.504]	[0, 0]	[0, 1]	[0, 1]	[0, 0]	0	0	0	1004838
LD33481570.las	(3349000.001,1571000.003,5111.922)	(3352000.000,1574000.000,5237.801)	[-185, 3288]	[-1.11, 19.728]	[0, 0]	[0, 1]	[0, 1]	[0, 0]	0	0	0	957578
LD33481573.las	(3349000.001,1574000.001,5126.742)	(3352000.000,1577000.000,5204.120)	[-3323, 1449]	[-19.938, 8.694]	[0, 0]	[0, 1]	[0, 1]	[0, 0]	0	0	0	611725
LD33481576.las	(3349000.003,1577000.001,5186.364)	(3352000.000,1579999.999,5372.250)	[-3306, 1820]	[-19.836, 10.92]	[0, 0]	[0, 1]	[0, 1]	[0, 0]	0	0	0	489108
LD33481579.las	(3349000.001,1580000.000,5235.226)	(3352000.000,1582999.999,5361.056)	[-644, 3293]	[-3.864, 19.758]	[0, 0]	[0, 1]	[0, 1]	[0, 0]	0	0	0	950950
LD33481582.las	(3349000.001,1583000.004,5267.873)	(3351999.999,1585999.997,7355.300)	[-3324, 3244]	[-19.944, 19.464]	[0, 0]	[0, 1]	[0, 1]	[0, 0]	0	0	0	999943
LD33481585.las	(3349000.001,1586000.002,5252.138)	(3352000.000,1588999.997,7362.256)	[-3302, 667]	[-19.812, 4.002]	[0, 0]	[0, 1]	[0, 1]	[0, 0]	0	0	0	1041631
LD33481588.las	(3349000.002,1589000.004,5233.402)	(3351999.997,1592000.000,7383.017)	[-1787, 3212]	[-10.722, 19.272]	[0, 0]	[0, 1]	[0, 1]	[0, 0]	0	0	0	410181
LD33481591.las	(3349000.001,1592000.001,4462.494)	(3351999.999,1594999.998,5587.636)	[-1393, 3211]	[-8.358, 19.266]	[0, 0]	[0, 1]	[0, 1]	[0, 0]	0	0	0	635500
LD33481594.las	(3349000.000,1595000.001,5249.812)	(3351999.999,1597999.997,5559.851)	[-3273, 371]	[-19.638, 2.226]	[0, 0]	[0, 1]	[0, 1]	[0, 0]	0	0	0	1076365
LD33481597.las	(3349000.000,1598000.001,5235.626)	(3352000.000,1601000.000,5517.489)	[257, 3205]	[1.542, 19.23]	[0, 0]	[0, 1]	[0, 1]	[0, 0]	0	0	0	974340
LD33481600.las	(3349000.003,1601000.000,5235.052)	(3352000.000,1603999.999,5269.143)	[-3244, 850]	[-19.464, 5.1]	[0, 0]	[0, 1]	[0, 1]	[0, 0]	0	0	0	980936
LD33481603.las	(3349000.001,1604000.000,5260.134)	(3351999.999,1607000.000,5275.386)	[-3225, 3204]	[-19.35, 19.224]	[0, 0]	[0, 1]	[0, 1]	[0, 0]	0	0	0	260233
LD33481606.las	(3349000.001,1607000.001,5260.052)	(3352000.000,1609999.999,5694.040)	[-979, 3205]	[-5.874, 19.23]	[0, 0]	[0, 1]	[0, 1]	[0, 0]	0	0	0	701716
LD33481609.las	(3349000.011,1610000.002,5257.010)	(3352000.000,1610565.381,5294.291)	[-1684, -918]	[-10.104, -5.508]	[0, 0]	[0, 1]	[0, 0]	[0, 0]	0	0	0	0
LD33511396.las	(3352000.001,1397000.000,4496.435)	(3354999.999,1399999.999,4826.099)	[-3411, 3312]	[-20.466, 19.872]	[0, 0]	[0, 1]	[0, 1]	[0, 0]	0	0	0	1033814
LD33511399.las	(3352000.001,1400000.001,4589.240)	(3354999.999,1403000.000,4664.147)	[-3376, 3361]	[-20.256, 20.166]	[0, 0]	[0, 1]	[0, 1]	[0, 0]	0	0	0	860635
LD33511402.las	(3352000.001,1403000.001,4620.201)	(3355000.000,1406000.000,4703.419)	[-739, 3320]	[-4.434, 19.92]	[0, 0]	[0, 1]	[0, 1]	[0, 0]	0	0	0	1044889
LD33511405.las	(3352000.001,1406000.002,4653.196)	(3355000.000,1408999.999,4722.809)	[-3361, 1843]	[-20.166, 11.058]	[0, 0]	[0, 1]	[0, 1]	[0, 0]	0	0	0	394075
LD33511408.las	(3352000.001,1409000.000,4667.081)	(3355000.000,1411999.999,4734.072)	[-3379, 1361]	[-20.274, 8.166]	[0, 0]	[0, 1]	[0, 1]	[0, 0]	0	0	0	657975
LD33511411.las	(3352000.002,1412000.003,4663.918)	(3355000.000,1414999.999,4728.898)	[-170, 3323]	[-1.02, 19.938]	[0, 0]	[0, 1]	[0, 1]	[0, 0]	0	0	0	992783
LD33511414.las	(3352000.001,1415000.000,4489.273)	(3354999.998,1418000.000,5018.461)	[-3360, -41]	[-20.16, -0.246]	[0, 0]	[0, 1]	[0, 1]	[0, 0]	0	0	0	1050846
LD33511417.las	(3352000.001,1418000.003,4241.757)	(3355000.000,1421000.000,11099.909)	[-3329, 3307]	[-19.974, 19.842]	[0, 0]	[0, 1]	[0, 1]	[0, 0]	0	0	0	824203
LD33511420.las	(3352000.001,1421000.001,4254.775)	(3354999.999,1424000.000,11290.273)	[-3360, 3331]	[-20.16, 19.986]	[0, 0]	[0, 1]	[0, 1]	[0, 0]	0	0	0	440456
LD33511423.las	(3352000.001,1424000.001,4269.506)	(3355000.000,1426999.997,11065.657)	[-3354, 911]	[-20.124, 5.466]	[0, 0]	[0, 1]	[0, 1]	[0, 0]	0	0	0	843019
LD33511426.las	(3352000.001,1427000.002,4368.393)	(3355000.000,1429999.997,5011.808)	[204, 3325]	[1.224, 19.95]	[0, 0]	[0, 1]	[0, 1]	[0, 0]	0	0	0	1033715
LD33511429.las	(3352000.003,1430000.002,4454.017)	(3354999.997,1432999.999,11166.762)	[-3325, 3312]	[-19.95, 19.872]	[0, 0]	[0, 1]	[0, 1]	[0, 0]	0	0	0	1078834
LD33511432.las	(3352000.003,1433000.000,4688.823)	(3354999.999,1436000.000,4976.414)	[-3340, 1394]	[-20.04, 8.364]	[0, 0]	[0, 1]	[0, 1]	[0, 0]	0	0	0	634331
LD33511435.las	(3352000.001,1436000.003,4698.767)	(3354999.998,1438999.997,4809.505)	[-3324, 1758]	[-19.944, 10.548]	[0, 0]	[0, 1]	[0, 1]	[0, 0]	0	0	0	454683
LD33511438.las	(3352000.005,1439000.002,4714.941)	(3354999.998,1441999.996,4794.692)	[-595, 3319]	[-3.57, 19.914]	[0, 0]	[0, 1]	[0, 1]	[0, 0]	0	0	0	1056197
LD33511441.las	(3352000.001,1442000.001,4730.315)	(3354999.999,1444999.995,4849.767)	[-3340, -441]	[-20.04, -2.646]	[0, 0]	[0, 1]	[0, 1]	[0, 0]	0	0	0	1070829
LD33511444.las	(3352000.001,1445000.001,4742.487)	(3355000.000,1447999.998,4866.080)	[-581, 3339]	[-3.486, 20.034]	[0, 0]	[0, 1]	[0, 1]	[0, 0]	0	0	0	993073
LD33511447.las	(3352000.005,1448000.001,4622.396)	(3355000.000,1450999.997,4855.302)	[-3406, 1757]	[-20.436, 10.542]	[0, 0]	[0, 1]	[0, 1]	[0, 0]	0	0	0	511145
LD33511450.las	(3352000.003,1451000.000,4791.634)	(3354999.999,1453999.998,4887.690)	[-3374, 1561]	[-20.244, 9.366]	[0, 0]	[0, 1]	[0, 1]	[0, 0]	0	0	0	585650
LD33511453.las	(3352000.001,1454000.004,4854.688)	(3355000.000,1456999.998,4972.569)	[-417, 3385]	[-2.502, 20.31]	[0, 0]	[0, 1]	[0, 1]	[0, 0]	0	0	0	1068533
LD33511456.las	(3352000.001,1457000.002,4602.218)	(3355000.000,1459999.999,5422.794)	[-3393, -319]	[-20.358, -1.914]	[0, 0]	[0, 1]	[0, 1]	[0, 0]	0	0	0	1062311
LD33511459.las	(3352000.003,1460000.004,4942.680)	(3355000.000,1462999.997,5062.736)	[-876, 3373]	[-5.256, 20.238]	[0, 0]	[0, 1]	[0, 1]	[0, 0]	0	0	0	1110656
LD33511462.las	(3352000.001,1463000.000,4911.463)	(3354999.997,1465999.999,4992.224)	[-3444, 3375]	[-20.664, 20.25]	[0, 0]	[0, 1]	[0, 1]	[0, 0]	0	0	0	340475
LD33511465.las	(3352000.003,1466000.000,4914.928)	(3354999.998,1468999.996,5006.860)	[-3412, 1139]	[-20.472, 6.834]	[0, 0]	[0, 1]	[0, 1]	[0, 0]	0	0	0	770739
LD33511468.las	(3352000.001,1469000.002,4924.836)	(3355000.000,1471999.997,5210.410)	[-3374, 3392]	[-20.244, 20.352]	[0, 0]	[0, 1]	[0, 1]	[0, 0]	0	0	0	1007595
LD33511471.las	(3352000.002,1472000.001,4806.050)	(3355000.000,1475000.000,5061.663)	[-220, 3388]	[-1.32, 20.328]	[0, 0]	[0, 1]	[0, 1]	[0, 0]	0	0	0	1080207
LD33511474.las	(3352000.001,1475000.001,4811.290)	(3355000.000,1477999.998,5186.246)	[-3408, 1273]	[-20.448, 7.638]	[0, 0]	[0, 1]	[0, 1]	[0, 0]	0	0	0	623188
LD33511477.las	(3352000.001,1478000.003,4421.533)	(3354999.999,1480999.998,5176.725)	[-3408, 1836]	[-20.448, 11.016]	[0, 0]	[0, 1]	[0, 1]	[0, 0]	0	0	0	391665
LD33511480.las	(3352000.003,1481000.000,4440.427)	(3355000.000,1483999.999,11320.883)	[-3373, 3389]	[-20.238, 20.334]	[0, 0]	[0, 1]	[0, 1]	[0, 0]	0	0	0	1077527
LD33511483.las	(3352000.001,1484000.000,4770.059)	(3355000.000,1486999.999,5204.766)	[-3394, -498]	[-20.364, -2.988]	[0, 0]	[0, 1]	[0, 1]	[0, 0]	0	0	0	992978
LD33511486.las	(3352000.001,1487000.001,4855.827)	(3354999.999,1490000.000,5180.793)	[-590, 3369]	[-3.54, 20.214]	[0, 0]	[0, 1]	[0, 1]	[0, 0]	0	0	0	1119938
LD33511489.las	(3352000.003,1490000.002,4868.678)	(3355000.000,1492999.999,5068.494)	[-3341, 1683]	[-20.046, 10.098]	[0, 0]	[0, 1]	[0, 1]	[0, 0]	0	0	0	412811

DPH-1.3 Report on ASPRS LAS File Format (Tiled Data) - Informational - continued

File	(Xmin, Ymin, Zmin)	(Xmax, Ymax, Zmax)	Extended Scan Angle	Scan Angle Rank	Scanner Channel	Scan Direction	Edge of Flight Line	User Data	Counts for Synthetic	Key-points	Withheld	Overlap
LD33511492.las	(3352000.001,1493000.001,4916.073)	(3355000.000,1495999.996,5100.269)	[-3357, 1443]	[-20.142, 8.658]	[0, 0]	[0, 1]	[0, 1]	[0, 0]	0	0	0	592772
LD33511495.las	(3352000.001,1496000.002,4729.659)	(3354999.999,1498999.999,5277.873)	[-364, 3323]	[-2.184, 19.938]	[0, 0]	[0, 1]	[0, 1]	[0, 0]	0	0	0	1017611
LD33511498.las	(3352000.001,1499000.005,4513.721)	(3354999.999,1501999.999,5216.020)	[-3362, -270]	[-20.172, -1.62]	[0, 0]	[0, 1]	[0, 1]	[0, 0]	0	0	0	1050630
LD33511501.las	(3352000.003,1502000.004,4939.669)	(3354999.999,1505000.000,5198.677)	[-3325, 3304]	[-19.95, 19.824]	[0, 0]	[0, 1]	[0, 1]	[0, 0]	0	0	0	993729
LD33511504.las	(3352000.002,1505000.001,4937.290)	(3355000.000,1508000.000,5084.452)	[-2058, 3311]	[-12.348, 19.866]	[0, 0]	[0, 1]	[0, 1]	[0, 0]	0	0	0	348386
LD33511507.las	(3352000.004,1508000.001,4925.686)	(3355000.000,1511000.000,4971.004)	[-1189, 3307]	[-7.134, 19.842]	[0, 0]	[0, 1]	[0, 1]	[0, 0]	0	0	0	682018
LD33511510.las	(3352000.002,1511000.001,4563.003)	(3354999.998,1513999.997,5141.666)	[-3308, 43]	[-19.848, 0.258]	[0, 0]	[0, 1]	[0, 1]	[0, 0]	0	0	0	1008535
LD33511513.las	(3352000.001,1514000.000,4332.042)	(3355000.000,1516999.999,5209.747)	[-107, 3295]	[-0.642, 19.77]	[0, 0]	[0, 1]	[0, 1]	[0, 0]	0	0	0	1030368
LD33511516.las	(3352000.003,1517000.004,4884.515)	(3354999.998,1520000.000,5309.399)	[-3340, 1173]	[-20.04, 7.038]	[0, 0]	[0, 1]	[0, 1]	[0, 0]	0	0	0	660980
LD33511519.las	(3352000.001,1520000.001,4960.010)	(3355000.000,1523000.000,5254.911)	[-3323, 1817]	[-19.938, 10.902]	[0, 0]	[0, 1]	[0, 1]	[0, 0]	0	0	0	346942
LD33511522.las	(3352000.001,1523000.001,4832.028)	(3355000.000,1525999.997,5250.593)	[-786, 3303]	[-4.716, 19.818]	[0, 0]	[0, 1]	[0, 1]	[0, 0]	0	0	0	1114746
LD33511525.las	(3352000.003,1526000.001,4979.285)	(3355000.000,1528999.998,5218.159)	[-3339, -255]	[-20.034, -1.53]	[0, 0]	[0, 1]	[0, 1]	[0, 0]	0	0	0	1148627
LD33511528.las	(3352000.001,1529000.000,4998.940)	(3354999.999,1531999.999,5083.625)	[-419, 3294]	[-2.514, 19.764]	[0, 0]	[0, 1]	[0, 1]	[0, 0]	0	0	0	1004085
LD33511531.las	(3352000.002,1532000.002,5008.199)	(3354999.999,1534999.995,5083.573)	[-3292, 1582]	[-19.752, 9.492]	[0, 0]	[0, 1]	[0, 1]	[0, 0]	0	0	0	548675
LD33511534.las	(3352000.002,1535000.000,4990.843)	(3355000.000,1537999.998,5056.240)	[-3330, 1550]	[-19.98, 9.3]	[0, 0]	[0, 1]	[0, 1]	[0, 0]	0	0	0	517427
LD33511537.las	(3352000.004,1538000.001,4991.053)	(3355000.000,1541000.000,5405.540)	[-560, 3258]	[-3.36, 19.548]	[0, 0]	[0, 1]	[0, 1]	[0, 0]	0	0	0	1078435
LD33511540.las	(3352000.002,1541000.001,5000.049)	(3355000.000,1543999.997,5258.070)	[-3287, -412]	[-19.722, -2.472]	[0, 0]	[0, 1]	[0, 1]	[0, 0]	0	0	0	985898
LD33511543.las	(3352000.001,1544000.001,5006.499)	(3354999.998,1546999.999,5255.734)	[-760, 3259]	[-4.56, 19.554]	[0, 0]	[0, 1]	[0, 1]	[0, 0]	0	0	0	980000
LD33511546.las	(3352000.001,1547000.004,5032.211)	(3355000.000,1549999.999,5062.280)	[-3275, 1938]	[-19.65, 11.628]	[0, 0]	[0, 1]	[0, 1]	[0, 0]	0	0	0	316458
LD33511549.las	(3352000.002,1550000.000,5040.223)	(3354999.998,1552999.998,5087.562)	[-3274, 1171]	[-19.644, 7.026]	[0, 0]	[0, 1]	[0, 1]	[0, 0]	0	0	0	720098
LD33511552.las	(3352000.002,1553000.000,4300.323)	(3354999.997,1556000.000,5087.414)	[-133, 3273]	[-0.798, 19.638]	[0, 0]	[0, 1]	[0, 1]	[0, 0]	0	0	0	988201
LD33511555.las	(3352000.001,1556000.001,5048.658)	(3354999.999,1558999.999,5073.707)	[-3305, 3223]	[-19.83, 19.338]	[0, 0]	[0, 1]	[0, 1]	[0, 0]	0	0	0	1110899
LD33511558.las	(3352000.004,1559000.003,5055.167)	(3355000.000,1562000.000,5382.374)	[-3259, 1004]	[-19.554, 6.024]	[0, 0]	[0, 1]	[0, 1]	[0, 0]	0	0	0	753539
LD33511561.las	(3352000.002,1562000.001,5066.847)	(3354999.999,1564999.999,5416.718)	[-3242, 3262]	[-19.452, 19.572]	[0, 0]	[0, 1]	[0, 1]	[0, 0]	0	0	0	466539
LD33511564.las	(3352000.001,1565000.000,5083.530)	(3354999.999,1567999.999,5188.894)	[-993, 3222]	[-5.958, 19.332]	[0, 0]	[0, 1]	[0, 1]	[0, 0]	0	0	0	911033
LD33511567.las	(3352000.001,1568000.001,5117.949)	(3355000.000,1570999.999,5269.287)	[-3291, -185]	[-19.746, -1.11]	[0, 0]	[0, 1]	[0, 1]	[0, 0]	0	0	0	1035056
LD33511570.las	(3352000.002,1571000.004,5125.839)	(3354999.999,1573999.999,5264.159)	[-337, 3293]	[-2.022, 19.758]	[0, 0]	[0, 1]	[0, 1]	[0, 0]	0	0	0	1001723
LD33511573.las	(3352000.001,1574000.001,5140.718)	(3355000.000,1577000.000,5241.784)	[-3327, 1494]	[-19.962, 8.964]	[0, 0]	[0, 1]	[0, 1]	[0, 0]	0	0	0	658683
LD33511576.las	(3352000.003,1577000.001,5196.856)	(3354999.998,1579999.996,5363.067)	[-3324, 1833]	[-19.944, 10.998]	[0, 0]	[0, 1]	[0, 1]	[0, 0]	0	0	0	511965
LD33511579.las	(3352000.006,1580000.002,5287.151)	(3354999.998,1582999.999,5373.044)	[-495, 3273]	[-2.97, 19.638]	[0, 0]	[0, 1]	[0, 1]	[0, 0]	0	0	0	909134
LD33511582.las	(3352000.001,1583000.001,5269.763)	(3355000.000,1585999.999,7360.422)	[-3330, 3246]	[-19.98, 19.476]	[0, 0]	[0, 1]	[0, 1]	[0, 0]	0	0	0	1007629
LD33511585.las	(3352000.004,1586000.000,5249.852)	(3355000.000,1589000.000,7352.767)	[-3279, 743]	[-19.674, 4.458]	[0, 0]	[0, 1]	[0, 1]	[0, 0]	0	0	0	1079696
LD33511588.las	(3352000.004,1589000.002,5238.277)	(3355000.000,1592000.000,5286.515)	[-1850, 3207]	[-11.1, 19.242]	[0, 0]	[0, 1]	[0, 1]	[0, 0]	0	0	0	401137
LD33511591.las	(3352000.002,1592000.001,5235.341)	(3354999.996,1594999.999,7167.997)	[-1290, 3211]	[-7.74, 19.266]	[0, 0]	[0, 1]	[0, 1]	[0, 0]	0	0	0	650449
LD33511594.las	(3352000.001,1595000.001,5240.360)	(3355000.000,1598000.000,5551.738)	[-3281, 256]	[-19.686, 1.536]	[0, 0]	[0, 1]	[0, 1]	[0, 0]	0	0	0	1040422
LD33511597.las	(3352000.001,1598000.003,5234.642)	(3354999.999,1601000.000,5305.678)	[76, 3206]	[0.456, 19.236]	[0, 0]	[0, 1]	[0, 1]	[0, 0]	0	0	0	1016790
LD33511600.las	(3352000.001,1601000.000,5232.795)	(3354999.998,1603999.999,5297.358)	[-3224, 1019]	[-19.344, 6.114]	[0, 0]	[0, 1]	[0, 1]	[0, 0]	0	0	0	869196
LD33511603.las	(3352000.002,1604000.000,5246.564)	(3355000.000,1606999.999,5290.836)	[-3241, 3220]	[-19.446, 19.32]	[0, 0]	[0, 1]	[0, 1]	[0, 0]	0	0	0	433806
LD33511606.las	(3352000.006,1607000.001,5235.925)	(3355000.000,1609999.998,5291.043)	[-917, 3204]	[-5.502, 19.224]	[0, 0]	[0, 1]	[0, 1]	[0, 0]	0	0	0	772916
LD33511609.las	(3352000.008,1610000.001,5233.589)	(3354999.994,1610621.845,5274.907)	[-1706, -869]	[-10.236, -5.214]	[0, 0]	[0, 1]	[0, 0]	[0, 0]	0	0	0	0
LD33541396.las	(3355000.002,1397000.000,4479.738)	(3357999.998,1399999.999,4827.290)	[-3409, 3354]	[-20.454, 20.124]	[0, 0]	[0, 1]	[0, 1]	[0, 0]	0	0	0	1136150
LD33541399.las	(3355000.002,1400000.001,4613.544)	(3357999.999,1402999.997,4703.983)	[-3361, 3387]	[-20.166, 20.322]	[0, 0]	[0, 1]	[0, 1]	[0, 0]	0	0	0	985122
LD33541402.las	(3355000.002,1403000.005,4623.304)	(3357999.998,1406000.000,5170.275)	[-812, 3325]	[-4.872, 19.95]	[0, 0]	[0, 1]	[0, 1]	[0, 0]	0	0	0	1059113
LD33541405.las	(3355000.001,1406000.001,4653.183)	(3357999.997,1408999.999,4726.086)	[-3362, 1854]	[-20.172, 11.124]	[0, 0]	[0, 1]	[0, 1]	[0, 0]	0	0	0	364548
LD33541408.las	(3355000.001,1409000.001,4685.693)	(3357999.999,1411999.997,4765.155)	[-3362, 1296]	[-20.172, 7.776]	[0, 0]	[0, 1]	[0, 1]	[0, 0]	0	0	0	662260
LD33541411.las	(3355000.003,1412000.002,4673.347)	(3357999.998,1414999.998,4748.468)	[-40, 3309]	[-0.24, 19.854]	[0, 0]	[0, 1]	[0, 1]	[0, 0]	0	0	0	915727
LD33541414.las	(3355000.001,1415000.000,4424.893)	(3357999.998,1418000.000,4972.224)	[-3392, 112]	[-20.352, 0.672]	[0, 0]	[0, 1]	[0, 1]	[0, 0]	0	0	0	1007500
LD33541417.las	(3355000.002,1418000.003,4054.464)	(3357999.997,1421000.000,5010.115)	[-1215, 3326]	[-7.29, 19.956]	[0, 0]	[0, 1]	[0, 1]	[0, 0]	0	0	0	781974
LD33541420.las	(3355000.001,1421000.001,4183.148)	(3357999.998,1424000.000,4952.428)	[-3343, 3346]	[-20.058, 20.076]	[0, 0]	[0, 1]	[0, 1]	[0, 0]	0	0	0	346239

DPH-1.3 Report on ASPRS LAS File Format (Tiled Data) - Informational - continued

File	(Xmin, Ymin, Zmin)	(Xmax, Ymax, Zmax)	Extended Scan Angle	Scan Angle Rank	Scanner Channel	Scan Direction	Edge of Flight Line	User Data	Counts for Synthetic	Key-points	Withheld	Overlap
LD33541423.las	(3355000.002,1424000.001,4257.967)	(3357999.996,1426999.999,11085.880)	[-3360, 3303]	[-20.16, 19.818]	[0, 0]	[0, 1]	[0, 1]	[0, 0]	0	0	0	1008522
LD33541426.las	(3355000.001,1427000.003,4286.045)	(3357999.998,1429999.994,5017.864)	[282, 3325]	[1.692, 19.95]	[0, 0]	[0, 1]	[0, 1]	[0, 0]	0	0	0	1031303
LD33541429.las	(3355000.001,1430000.003,4341.871)	(3357999.998,1432999.999,11294.105)	[-3325, 3310]	[-19.95, 19.86]	[0, 0]	[0, 1]	[0, 1]	[0, 0]	0	0	0	1134861
LD33541432.las	(3355000.001,1433000.001,4675.798)	(3357999.999,1436000.000,4715.076)	[-3359, 1536]	[-20.154, 9.216]	[0, 0]	[0, 1]	[0, 1]	[0, 0]	0	0	0	494296
LD33541435.las	(3355000.003,1436000.001,4701.332)	(3357999.999,1439000.000,4818.071)	[-3340, 1666]	[-20.04, 9.996]	[0, 0]	[0, 1]	[0, 1]	[0, 0]	0	0	0	552089
LD33541438.las	(3355000.002,1439000.002,4718.901)	(3357999.999,1441999.999,4836.043)	[-447, 3337]	[-2.682, 20.022]	[0, 0]	[0, 1]	[0, 1]	[0, 0]	0	0	0	951074
LD33541441.las	(3355000.004,1442000.001,4732.300)	(3357999.998,1444999.998,4788.964)	[-3374, -421]	[-20.244, -2.526]	[0, 0]	[0, 1]	[0, 1]	[0, 0]	0	0	0	1108746
LD33541444.las	(3355000.001,1445000.000,4759.584)	(3357999.999,1447999.998,5096.250)	[-624, 3341]	[-3.744, 20.046]	[0, 0]	[0, 1]	[0, 1]	[0, 0]	0	0	0	1030292
LD33541447.las	(3355000.001,1448000.000,4788.442)	(3357999.997,1450999.998,4856.378)	[-3411, 1790]	[-20.466, 10.74]	[0, 0]	[0, 1]	[0, 1]	[0, 0]	0	0	0	422428
LD33541450.las	(3355000.002,1451000.000,4833.708)	(3357999.999,1453999.997,4940.433)	[-3361, 1431]	[-20.166, 8.586]	[0, 0]	[0, 1]	[0, 1]	[0, 0]	0	0	0	636863
LD33541453.las	(3355000.002,1454000.001,4387.649)	(3357999.999,1456999.998,5006.847)	[-318, 3390]	[-1.908, 20.34]	[0, 0]	[0, 1]	[0, 1]	[0, 0]	0	0	0	1038205
LD33541456.las	(3355000.001,1457000.002,4819.994)	(3357999.999,1459999.999,4985.436)	[-3424, -194]	[-20.544, -1.164]	[0, 0]	[0, 1]	[0, 1]	[0, 0]	0	0	0	1080990
LD33541459.las	(3355000.001,1460000.001,4869.879)	(3357999.999,1462999.997,5005.994)	[-938, 3386]	[-5.628, 20.316]	[0, 0]	[0, 1]	[0, 1]	[0, 0]	0	0	0	1026237
LD33541462.las	(3355000.007,1463000.000,4941.673)	(3357999.999,1465999.998,5002.329)	[-3441, 3373]	[-20.646, 20.238]	[0, 0]	[0, 1]	[0, 1]	[0, 0]	0	0	0	328180
LD33541465.las	(3355000.003,1466000.000,4344.443)	(3357999.998,1469000.000,5034.002)	[-3409, 1104]	[-20.454, 6.624]	[0, 0]	[0, 1]	[0, 1]	[0, 0]	0	0	0	782689
LD33541468.las	(3355000.001,1469000.001,4873.465)	(3357999.999,1471999.998,5131.223)	[-3427, 3406]	[-20.562, 20.436]	[0, 0]	[0, 1]	[0, 1]	[0, 0]	0	0	0	999245
LD33541471.las	(3355000.001,1472000.001,4913.327)	(3357999.999,1475000.000,11409.059)	[-3385, 3389]	[-20.31, 20.334]	[0, 0]	[0, 1]	[0, 1]	[0, 0]	0	0	0	1044920
LD33541474.las	(3355000.002,1475000.004,4450.906)	(3357999.998,1477999.999,5100.082)	[-3425, 1328]	[-20.55, 7.968]	[0, 0]	[0, 1]	[0, 1]	[0, 0]	0	0	0	597568
LD33541477.las	(3355000.001,1478000.000,4726.490)	(3357999.998,1480999.997,5303.083)	[-3408, 1757]	[-20.448, 10.542]	[0, 0]	[0, 1]	[0, 1]	[0, 0]	0	0	0	396204
LD33541480.las	(3355000.001,1481000.000,4770.840)	(3357999.999,1483999.999,5083.182)	[-717, 3388]	[-4.302, 20.328]	[0, 0]	[0, 1]	[0, 1]	[0, 0]	0	0	0	1076992
LD33541483.las	(3355000.001,1484000.000,4589.003)	(3357999.999,1487000.000,5081.112)	[-3408, -590]	[-20.448, -3.54]	[0, 0]	[0, 1]	[0, 1]	[0, 0]	0	0	0	967438
LD33541486.las	(3355000.001,1487000.003,4790.653)	(3357999.998,1490000.000,4976.355)	[-708, 3346]	[-4.248, 20.076]	[0, 0]	[0, 1]	[0, 1]	[0, 0]	0	0	0	1068970
LD33541489.las	(3355000.001,1490000.003,4907.425)	(3357999.999,1493000.000,5196.187)	[-3325, 1791]	[-19.95, 10.746]	[0, 0]	[0, 1]	[0, 1]	[0, 0]	0	0	0	395920
LD33541492.las	(3355000.003,1493000.001,4910.436)	(3357999.999,1495999.996,5246.879)	[-3341, 1358]	[-20.046, 8.148]	[0, 0]	[0, 1]	[0, 1]	[0, 0]	0	0	0	628771
LD33541495.las	(3355000.001,1496000.001,4877.333)	(3357999.997,1498999.994,5092.254)	[-271, 3337]	[-1.626, 20.022]	[0, 0]	[0, 1]	[0, 1]	[0, 0]	0	0	0	1051343
LD33541498.las	(3355000.001,1499000.000,4958.980)	(3357999.999,1501999.998,5276.000)	[-3363, -163]	[-20.178, -0.978]	[0, 0]	[0, 1]	[0, 1]	[0, 0]	0	0	0	1098657
LD33541501.las	(3355000.001,1502000.002,4682.399)	(3357999.997,1505000.000,5180.498)	[-3342, 3309]	[-20.052, 19.854]	[0, 0]	[0, 1]	[0, 1]	[0, 0]	0	0	0	887207
LD33541504.las	(3355000.004,1505000.001,4920.436)	(3357999.999,1508000.000,5168.198)	[-2145, 3342]	[-12.87, 20.052]	[0, 0]	[0, 1]	[0, 1]	[0, 0]	0	0	0	350754
LD33541507.las	(3355000.004,1508000.001,4924.757)	(3357999.998,1510999.999,4974.144)	[-1119, 3321]	[-6.714, 19.926]	[0, 0]	[0, 1]	[0, 1]	[0, 0]	0	0	0	789598
LD33541510.las	(3355000.004,1511000.001,4936.181)	(3357999.995,1513999.995,5064.327)	[-3339, -108]	[-20.034, -0.648]	[0, 0]	[0, 1]	[0, 1]	[0, 0]	0	0	0	1043473
LD33541513.las	(3355000.002,1514000.002,4939.055)	(3357999.997,1516999.997,5070.712)	[-161, 3290]	[-0.966, 19.74]	[0, 0]	[0, 1]	[0, 1]	[0, 0]	0	0	0	1076252
LD33541516.las	(3355000.001,1517000.000,4947.139)	(3357999.999,1520000.000,4994.787)	[-3339, 1248]	[-20.034, 7.488]	[0, 0]	[0, 1]	[0, 1]	[0, 0]	0	0	0	622005
LD33541519.las	(3355000.001,1520000.001,4966.516)	(3357999.997,1522999.994,11403.419)	[-3323, 1770]	[-19.938, 10.62]	[0, 0]	[0, 1]	[0, 1]	[0, 0]	0	0	0	399588
LD33541522.las	(3355000.001,1523000.003,4929.537)	(3357999.999,1526000.000,5326.997)	[-783, 3309]	[-4.698, 19.854]	[0, 0]	[0, 1]	[0, 1]	[0, 0]	0	0	0	1077111
LD33541525.las	(3355000.003,1526000.001,4785.069)	(3357999.998,1528999.999,5202.749)	[-3340, -420]	[-20.04, -2.52]	[0, 0]	[0, 1]	[0, 1]	[0, 0]	0	0	0	2283582
LD33541528.las	(3355000.001,1529000.000,4435.060)	(3357999.997,1531999.998,5215.419)	[-564, 3306]	[-3.384, 19.836]	[0, 0]	[0, 1]	[0, 1]	[0, 0]	0	0	0	2662145
LD33541531.las	(3355000.003,1532000.008,5029.294)	(3357999.997,1534999.999,5085.292)	[-3291, 1613]	[-19.746, 9.678]	[0, 0]	[0, 1]	[0, 1]	[0, 0]	0	0	0	496854
LD33541534.las	(3355000.001,1535000.000,5019.964)	(3357999.995,1538000.000,5078.176)	[-3326, 1493]	[-19.956, 8.958]	[0, 0]	[0, 1]	[0, 1]	[0, 0]	0	0	0	540375
LD33541537.las	(3355000.001,1538000.001,5005.613)	(3357999.999,1541000.000,5062.605)	[-411, 3259]	[-2.466, 19.554]	[0, 0]	[0, 1]	[0, 1]	[0, 0]	0	0	0	1000950
LD33541540.las	(3355000.001,1541000.003,5001.188)	(3357999.998,1544000.000,5197.454)	[-3296, -300]	[-19.776, -1.8]	[0, 0]	[0, 1]	[0, 1]	[0, 0]	0	0	0	999096
LD33541543.las	(3355000.001,1544000.004,5023.540)	(3357999.999,1546999.998,5302.398)	[-774, 3260]	[-4.644, 19.56]	[0, 0]	[0, 1]	[0, 1]	[0, 0]	0	0	0	990662
LD33541546.las	(3355000.001,1547000.002,5035.767)	(3357999.999,1549999.999,5074.225)	[-3276, 1972]	[-19.656, 11.832]	[0, 0]	[0, 1]	[0, 1]	[0, 0]	0	0	0	325226
LD33541549.las	(3355000.002,1550000.000,5040.892)	(3357999.998,1552999.999,5065.846)	[-3288, 1138]	[-19.728, 6.828]	[0, 0]	[0, 1]	[0, 1]	[0, 0]	0	0	0	737033
LD33541552.las	(3355000.001,1553000.000,5032.460)	(3357999.999,1556000.000,5386.170)	[92, 3253]	[0.552, 19.518]	[0, 0]	[0, 1]	[0, 1]	[0, 0]	0	0	0	980695
LD33541555.las	(3355000.001,1556000.002,5048.077)	(3357999.999,1559000.000,5271.896)	[-3294, 3221]	[-19.764, 19.326]	[0, 0]	[0, 1]	[0, 1]	[0, 0]	0	0	0	1163998
LD33541558.las	(3355000.001,1559000.008,5051.033)	(3357999.999,1562000.000,5104.701)	[-3259, 1142]	[-19.554, 6.852]	[0, 0]	[0, 1]	[0, 1]	[0, 0]	0	0	0	646360
LD33541561.las	(3355000.001,1562000.001,5061.919)	(3357999.999,1564999.999,5186.925)	[-3259, 3237]	[-19.554, 19.422]	[0, 0]	[0, 1]	[0, 1]	[0, 0]	0	0	0	432165
LD33541564.las	(3355000.001,1565000.000,5079.990)	(3357999.999,1567999.998,5159.356)	[-897, 3233]	[-5.382, 19.398]	[0, 0]	[0, 1]	[0, 1]	[0, 0]	0	0	0	923536
LD33541567.las	(3355000.001,1568000.000,5142.913)	(3357999.999,1570999.999,5240.669)	[-3290, -339]	[-19.74, -2.034]	[0, 0]	[0, 1]	[0, 1]	[0, 0]	0	0	0	1026597

DPH-1.3 Report on ASPRS LAS File Format (Tiled Data) - Informational - continued

File	(Xmin, Ymin, Zmin)	(Xmax, Ymax, Zmax)	Extended Scan Angle	Scan Angle Rank	Scanner Channel	Scan Direction	Edge of Flight Line	User Data	Counts for Synthetic	Key-points	Withheld	Overlap
LD33541570.las	(3355000.001,1571000.000,4976.194)	(3357999.998,1573999.998,5223.457)	[-472, 3290]	[-2.832, 19.74]	[0, 0]	[0, 1]	[0, 1]	[0, 0]	0	0	0	1066779
LD33541573.las	(3355000.001,1574000.002,5173.093)	(3357999.999,1577000.000,5332.693)	[-3325, 1559]	[-19.95, 9.354]	[0, 0]	[0, 1]	[0, 1]	[0, 0]	0	0	0	540175
LD33541576.las	(3355000.001,1577000.001,5239.638)	(3357999.998,1579999.998,5361.374)	[-3322, 1796]	[-19.932, 10.776]	[0, 0]	[0, 1]	[0, 1]	[0, 0]	0	0	0	531444
LD33541579.las	(3355000.003,1580000.001,5294.435)	(3357999.999,1582999.998,5368.861)	[-541, 3291]	[-3.246, 19.746]	[0, 0]	[0, 1]	[0, 1]	[0, 0]	0	0	0	960979
LD33541582.las	(3355000.003,1583000.000,5265.816)	(3357999.997,1585999.999,7322.088)	[-3327, 3243]	[-19.962, 19.458]	[0, 0]	[0, 1]	[0, 1]	[0, 0]	0	0	0	1030171
LD33541585.las	(3355000.001,1586000.001,5244.173)	(3357999.999,1588999.999,7371.668)	[-3295, 755]	[-19.77, 4.53]	[0, 0]	[0, 1]	[0, 1]	[0, 0]	0	0	0	1035254
LD33541588.las	(3355000.001,1589000.005,4901.325)	(3357999.998,1591999.997,7379.503)	[-1876, 3238]	[-11.256, 19.428]	[0, 0]	[0, 1]	[0, 1]	[0, 0]	0	0	0	290563
LD33541591.las	(3355000.004,1592000.002,5228.936)	(3357999.999,1595000.000,5571.757)	[-1221, 3215]	[-7.326, 19.29]	[0, 0]	[0, 1]	[0, 1]	[0, 0]	0	0	0	650295
LD33541594.las	(3355000.001,1595000.002,5230.288)	(3357999.998,1597999.990,5258.057)	[-3298, 75]	[-19.788, 0.45]	[0, 0]	[0, 1]	[0, 1]	[0, 0]	0	0	0	992643
LD33541597.las	(3355000.001,1598000.005,5231.745)	(3357999.999,1600999.998,5269.189)	[-21, 3204]	[-0.126, 19.224]	[0, 0]	[0, 1]	[0, 1]	[0, 0]	0	0	0	1015888
LD33541600.las	(3355000.001,1601000.005,5230.701)	(3357999.997,1603999.998,5259.228)	[-3224, 1103]	[-19.344, 6.618]	[0, 0]	[0, 1]	[0, 1]	[0, 0]	0	0	0	739613
LD33541603.las	(3355000.002,1604000.000,5239.602)	(3357999.999,1607000.000,5259.491)	[-3242, 3204]	[-19.452, 19.224]	[0, 0]	[0, 1]	[0, 1]	[0, 0]	0	0	0	426678
LD33541606.las	(3355000.001,1607000.001,5224.960)	(3357999.999,1610000.000,5264.310)	[-869, 3204]	[-5.214, 19.224]	[0, 0]	[0, 1]	[0, 1]	[0, 0]	0	0	0	859450
LD33541609.las	(3355000.010,1610000.003,5225.557)	(3357999.114,1610657.670,5249.740)	[-1706, -817]	[-10.236, -4.902]	[0, 0]	[0, 1]	[0, 0]	[0, 0]	0	0	0	0
LD33571396.las	(3358000.001,1397000.002,4582.153)	(3360999.999,1399999.999,4796.700)	[-3441, 3352]	[-20.646, 20.112]	[0, 0]	[0, 1]	[0, 1]	[0, 0]	0	0	0	992820
LD33571399.las	(3358000.001,1400000.000,4649.216)	(3360999.999,1403000.000,4726.214)	[-3393, 3402]	[-20.358, 20.412]	[0, 0]	[0, 1]	[0, 1]	[0, 0]	0	0	0	995622
LD33571402.las	(3358000.001,1403000.001,4617.940)	(3360999.999,1405999.999,4926.476)	[-855, 3356]	[-5.13, 20.136]	[0, 0]	[0, 1]	[0, 1]	[0, 0]	0	0	0	1086045
LD33571405.las	(3358000.003,1406000.003,4672.714)	(3360999.999,1408999.999,4805.991)	[-3396, 1944]	[-20.376, 11.664]	[0, 0]	[0, 1]	[0, 1]	[0, 0]	0	0	0	347563
LD33571408.las	(3358000.000,1409000.001,4694.243)	(3360999.998,1411999.998,4817.484)	[-3395, 1266]	[-20.37, 7.596]	[0, 0]	[0, 1]	[0, 1]	[0, 0]	0	0	0	713002
LD33571411.las	(3358000.000,1412000.000,4693.997)	(3360999.999,1414999.998,5109.366)	[104, 3339]	[0.624, 20.034]	[0, 0]	[0, 1]	[0, 1]	[0, 0]	0	0	0	921908
LD33571414.las	(3358000.000,1415000.001,4420.962)	(3360999.999,1418000.000,4886.457)	[-3393, 120]	[-20.358, 0.72]	[0, 0]	[0, 1]	[0, 1]	[0, 0]	0	0	0	1010363
LD33571417.las	(3358000.001,1418000.007,4058.342)	(3360999.999,1421000.000,11055.372)	[-1226, 3328]	[-7.356, 19.968]	[0, 0]	[0, 1]	[0, 1]	[0, 0]	0	0	0	724616
LD33571420.las	(3358000.001,1421000.001,4388.781)	(3360999.998,1423999.999,11128.695)	[-3353, 3356]	[-20.118, 20.136]	[0, 0]	[0, 1]	[0, 1]	[0, 0]	0	0	0	328236
LD33571423.las	(3358000.000,1424000.003,4203.587)	(3360999.999,1426999.999,11084.243)	[-3375, 3283]	[-20.25, 19.698]	[0, 0]	[0, 1]	[0, 1]	[0, 0]	0	0	0	1026198
LD33571426.las	(3358000.002,1427000.000,4246.520)	(3360999.999,1429999.999,5031.263)	[353, 3325]	[2.118, 19.95]	[0, 0]	[0, 1]	[0, 1]	[0, 0]	0	0	0	1019541
LD33571429.las	(3358000.000,1430000.003,4348.026)	(3360999.999,1432999.997,11139.236)	[-3329, 3304]	[-19.974, 19.824]	[0, 0]	[0, 1]	[0, 1]	[0, 0]	0	0	0	1008883
LD33571432.las	(3358000.000,1433000.000,4678.452)	(3360999.999,1436000.000,4759.174)	[-3359, 1569]	[-20.154, 9.414]	[0, 0]	[0, 1]	[0, 1]	[0, 0]	0	0	0	577467
LD33571435.las	(3358000.000,1436000.001,4509.870)	(3360999.999,1438999.998,5091.292)	[-3341, 1615]	[-20.046, 9.69]	[0, 0]	[0, 1]	[0, 1]	[0, 0]	0	0	0	502989
LD33571438.las	(3358000.001,1439000.006,4086.950)	(3360999.998,1441999.997,4809.751)	[-495, 3333]	[-2.97, 19.998]	[0, 0]	[0, 1]	[0, 1]	[0, 0]	0	0	0	1105020
LD33571441.las	(3358000.003,1442000.002,4747.326)	(3360999.998,1444999.999,4833.120)	[-3398, -449]	[-20.388, -2.694]	[0, 0]	[0, 1]	[0, 1]	[0, 0]	0	0	0	1069123
LD33571444.las	(3358000.000,1445000.003,4786.624)	(3360999.999,1447999.998,4863.675)	[-719, 3371]	[-4.314, 20.226]	[0, 0]	[0, 1]	[0, 1]	[0, 0]	0	0	0	1014558
LD33571447.las	(3358000.001,1448000.001,4804.590)	(3360999.998,1450999.999,4900.846)	[-3425, 1832]	[-20.55, 10.992]	[0, 0]	[0, 1]	[0, 1]	[0, 0]	0	0	0	435570
LD33571450.las	(3358000.000,1451000.000,4728.186)	(3360999.999,1454000.000,4975.108)	[-3361, 1298]	[-20.166, 7.788]	[0, 0]	[0, 1]	[0, 1]	[0, 0]	0	0	0	653367
LD33571453.las	(3358000.002,1454000.003,4904.551)	(3360999.999,1457000.000,5030.879)	[-193, 3415]	[-1.158, 20.49]	[0, 0]	[0, 1]	[0, 1]	[0, 0]	0	0	0	1091108
LD33571456.las	(3358000.000,1457000.003,4958.104)	(3360999.999,1459999.998,4998.409)	[-3430, -144]	[-20.58, -0.864]	[0, 0]	[0, 1]	[0, 1]	[0, 0]	0	0	0	1071226
LD33571459.las	(3358000.001,1460000.000,4904.616)	(3360999.999,1462999.999,5027.729)	[-1058, 3388]	[-6.348, 20.328]	[0, 0]	[0, 1]	[0, 1]	[0, 0]	0	0	0	898249
LD33571462.las	(3358000.000,1463000.000,4938.255)	(3360999.999,1465999.999,5024.524)	[-3427, 3389]	[-20.562, 20.334]	[0, 0]	[0, 1]	[0, 1]	[0, 0]	0	0	0	424675
LD33571465.las	(3358000.000,1466000.000,4859.862)	(3360999.998,1469000.000,5057.595)	[-3408, 1022]	[-20.448, 6.132]	[0, 0]	[0, 1]	[0, 1]	[0, 0]	0	0	0	882123
LD33571468.las	(3358000.000,1469000.003,4677.159)	(3360999.999,1471999.997,5196.607)	[-3424, 3407]	[-20.544, 20.442]	[0, 0]	[0, 1]	[0, 1]	[0, 0]	0	0	0	1032898
LD33571471.las	(3358000.000,1472000.001,4480.624)	(3360999.999,1474999.999,5242.857)	[-317, 3388]	[-1.902, 20.328]	[0, 0]	[0, 1]	[0, 1]	[0, 0]	0	0	0	1057226
LD33571474.las	(3358000.003,1475000.002,4974.911)	(3360999.999,1477999.998,11262.681)	[-3413, 3347]	[-20.478, 20.082]	[0, 0]	[0, 1]	[0, 1]	[0, 0]	0	0	0	597408
LD33571477.las	(3358000.000,1478000.003,4429.243)	(3360999.996,1480999.998,5055.151)	[-3408, 1749]	[-20.448, 10.494]	[0, 0]	[0, 1]	[0, 1]	[0, 0]	0	0	0	425862
LD33571480.las	(3358000.000,1481000.000,4758.222)	(3360999.998,1483999.999,5213.963)	[-655, 3388]	[-3.93, 20.328]	[0, 0]	[0, 1]	[0, 1]	[0, 0]	0	0	0	1059134
LD33571483.las	(3358000.000,1484000.000,4850.269)	(3360999.999,1487000.000,5116.046)	[-3392, -545]	[-20.352, -3.27]	[0, 0]	[0, 1]	[0, 1]	[0, 0]	0	0	0	972276
LD33571486.las	(3358000.001,1487000.002,4498.160)	(3360999.999,1490000.000,5131.935)	[-812, 3343]	[-4.872, 20.058]	[0, 0]	[0, 1]	[0, 1]	[0, 0]	0	0	0	1104406
LD33571489.las	(3358000.002,1490000.001,4907.897)	(3360999.999,1493000.000,5179.803)	[-3339, 1833]	[-20.034, 10.998]	[0, 0]	[0, 1]	[0, 1]	[0, 0]	0	0	0	374431
LD33571492.las	(3358000.005,1493000.002,4759.180)	(3360999.999,1495999.997,5166.059)	[-3357, 1291]	[-20.142, 7.746]	[0, 0]	[0, 1]	[0, 1]	[0, 0]	0	0	0	697632
LD33571495.las	(3358000.001,1496000.000,4940.157)	(3360999.999,1498999.994,5205.705)	[-162, 3324]	[-0.972, 19.944]	[0, 0]	[0, 1]	[0, 1]	[0, 0]	0	0	0	1041267
LD33571498.las	(3358000.001,1499000.001,4785.574)	(3360999.997,1501999.999,5259.461)	[-3361, -68]	[-20.166, -0.408]	[0, 0]	[0, 1]	[0, 1]	[0, 0]	0	0	0	1061631

DPH-1.3 Report on ASPRS LAS File Format (Tiled Data) - Informational - continued

File	(Xmin, Ymin, Zmin)	(Xmax, Ymax, Zmax)	Extended Scan Angle	Scan Angle Rank	Scanner Channel	Scan Direction	Edge of Flight Line	User Data	Counts for Synthetic	Key-points	Withheld	Overlap
LD33571501.las	(3358000.001,1502000.000,4940.997)	(3360999.999,1505000.000,4996.023)	[-3359, 3179]	[-20.154, 19.074]	[0, 0]	[0, 1]	[0, 1]	[0, 0]	0	0	0	741658
LD33571504.las	(3358000.001,1505000.003,4942.848)	(3360999.998,1508000.000,4985.610)	[-2208, 3326]	[-13.248, 19.956]	[0, 0]	[0, 1]	[0, 1]	[0, 0]	0	0	0	422528
LD33571507.las	(3358000.002,1508000.001,4942.165)	(3360999.999,1510999.999,5170.167)	[-1018, 3348]	[-6.108, 20.088]	[0, 0]	[0, 1]	[0, 1]	[0, 0]	0	0	0	868441
LD33571510.las	(3358000.004,1511000.001,4940.449)	(3360999.996,1513999.999,5214.465)	[-3342, -161]	[-20.052, -0.966]	[0, 0]	[0, 1]	[0, 1]	[0, 0]	0	0	0	1044493
LD33571513.las	(3358000.006,1514000.000,4938.947)	(3360999.999,1516999.998,5179.921)	[-187, 3289]	[-1.122, 19.734]	[0, 0]	[0, 1]	[0, 1]	[0, 0]	0	0	0	1047968
LD33571516.las	(3358000.001,1517000.000,4882.982)	(3360999.999,1520000.000,5008.481)	[-3342, 1307]	[-20.052, 7.842]	[0, 0]	[0, 1]	[0, 1]	[0, 0]	0	0	0	600941
LD33571519.las	(3358000.000,1520000.001,4889.551)	(3360999.999,1522999.997,5039.727)	[-3325, 1713]	[-19.95, 10.278]	[0, 0]	[0, 1]	[0, 1]	[0, 0]	0	0	0	435305
LD33571522.las	(3358000.001,1523000.006,4987.218)	(3360999.997,1525999.998,5248.480)	[-641, 3291]	[-3.846, 19.746]	[0, 0]	[0, 1]	[0, 1]	[0, 0]	0	0	0	1068520
LD33571525.las	(3358000.001,1526000.001,4406.176)	(3360999.999,1528999.999,5246.856)	[-3341, -519]	[-20.046, -3.114]	[0, 0]	[0, 1]	[0, 1]	[0, 0]	0	0	0	2368703
LD33571528.las	(3358000.000,1529000.000,5018.717)	(3360999.999,1531999.998,5240.262)	[-734, 3296]	[-4.404, 19.776]	[0, 0]	[0, 1]	[0, 1]	[0, 0]	0	0	0	4754678
LD33571531.las	(3358000.000,1532000.001,5032.083)	(3360999.998,1534999.999,5414.720)	[-3279, 1629]	[-19.674, 9.774]	[0, 0]	[0, 1]	[0, 1]	[0, 0]	0	0	0	252228
LD33571534.las	(3358000.006,1535000.001,5033.461)	(3360999.995,1538000.000,5079.852)	[-3329, 1434]	[-19.974, 8.604]	[0, 0]	[0, 1]	[0, 1]	[0, 0]	0	0	0	537028
LD33571537.las	(3358000.001,1538000.004,5012.336)	(3360999.999,1540999.998,11765.436)	[-3239, 3260]	[-19.434, 19.56]	[0, 0]	[0, 1]	[0, 1]	[0, 0]	0	0	0	1019350
LD33571540.las	(3358000.000,1541000.007,5006.945)	(3360999.999,1544000.000,5329.015)	[-3289, -210]	[-19.734, -1.26]	[0, 0]	[0, 1]	[0, 1]	[0, 0]	0	0	0	1138112
LD33571543.las	(3358000.001,1544000.001,4719.265)	(3360999.996,1546999.999,5282.427)	[-978, 3257]	[-5.868, 19.542]	[0, 0]	[0, 1]	[0, 1]	[0, 0]	0	0	0	931884
LD33571546.las	(3358000.000,1547000.000,5023.464)	(3360999.998,1549999.999,5067.464)	[-3290, 3258]	[-19.74, 19.548]	[0, 0]	[0, 1]	[0, 1]	[0, 0]	0	0	0	396046
LD33571549.las	(3358000.000,1550000.000,5034.330)	(3360999.999,1552999.993,5070.846)	[-3290, 1098]	[-19.74, 6.588]	[0, 0]	[0, 1]	[0, 1]	[0, 0]	0	0	0	739729
LD33571552.las	(3358000.000,1553000.006,5040.971)	(3360999.999,1555999.997,5051.145)	[141, 3256]	[0.846, 19.536]	[0, 0]	[0, 1]	[0, 1]	[0, 0]	0	0	0	946753
LD33571555.las	(3358000.000,1556000.001,5048.094)	(3360999.999,1559000.000,5089.744)	[-3276, 3206]	[-19.656, 19.236]	[0, 0]	[0, 1]	[0, 1]	[0, 0]	0	0	0	1061269
LD33571558.las	(3358000.000,1559000.005,5055.554)	(3360999.993,1562000.000,5076.496)	[-3259, 1240]	[-19.554, 7.44]	[0, 0]	[0, 1]	[0, 1]	[0, 0]	0	0	0	663701
LD33571561.las	(3358000.008,1562000.001,5064.432)	(3360999.999,1564999.995,5637.085)	[-3259, 1869]	[-19.554, 11.214]	[0, 0]	[0, 1]	[0, 1]	[0, 0]	0	0	0	387596
LD33571564.las	(3358000.000,1565000.000,5076.246)	(3360999.998,1567999.999,5888.079)	[-776, 3232]	[-4.656, 19.392]	[0, 0]	[0, 1]	[0, 1]	[0, 0]	0	0	0	1012756
LD33571567.las	(3358000.000,1568000.000,5059.376)	(3360999.998,1570999.998,5261.397)	[-3324, -474]	[-19.944, -2.844]	[0, 0]	[0, 1]	[0, 1]	[0, 0]	0	0	0	1001877
LD33571570.las	(3358000.002,1571000.001,4756.795)	(3360999.999,1574000.000,5253.218)	[-611, 3292]	[-3.666, 19.752]	[0, 0]	[0, 1]	[0, 1]	[0, 0]	0	0	0	1045116
LD33571573.las	(3358000.000,1574000.004,5213.546)	(3360999.999,1576999.998,5305.626)	[-3309, 1593]	[-19.854, 9.558]	[0, 0]	[0, 1]	[0, 1]	[0, 0]	0	0	0	541173
LD33571576.las	(3358000.001,1577000.001,5268.625)	(3360999.999,1579999.997,5366.502)	[-3325, 1607]	[-19.95, 9.642]	[0, 0]	[0, 1]	[0, 1]	[0, 0]	0	0	0	526848
LD33571579.las	(3358000.002,1580000.000,5296.413)	(3360999.999,1582999.997,5350.524)	[-541, 3291]	[-3.246, 19.746]	[0, 0]	[0, 1]	[0, 1]	[0, 0]	0	0	0	1037696
LD33571582.las	(3358000.001,1583000.000,5278.634)	(3360999.996,1585999.998,5345.511)	[-3306, 3245]	[-19.836, 19.47]	[0, 0]	[0, 1]	[0, 1]	[0, 0]	0	0	0	932143
LD33571585.las	(3358000.001,1586000.002,5246.174)	(3360999.997,1588999.999,5589.887)	[-3281, 885]	[-19.686, 5.31]	[0, 0]	[0, 1]	[0, 1]	[0, 0]	0	0	0	1003309
LD33571588.las	(3358000.000,1589000.001,5235.049)	(3360999.999,1592000.000,5549.024)	[-3293, 3210]	[-19.758, 19.26]	[0, 0]	[0, 1]	[0, 1]	[0, 0]	0	0	0	364634
LD33571591.las	(3358000.000,1592000.001,5225.377)	(3360999.999,1594999.998,5503.063)	[-1141, 3213]	[-6.846, 19.278]	[0, 0]	[0, 1]	[0, 1]	[0, 0]	0	0	0	711450
LD33571594.las	(3358000.001,1595000.001,5219.822)	(3360999.999,1597999.996,5511.114)	[-3265, -22]	[-19.59, -0.132]	[0, 0]	[0, 1]	[0, 1]	[0, 0]	0	0	0	980047
LD33571597.las	(3358000.000,1598000.002,5219.675)	(3360999.999,1600999.999,5288.106)	[-46, 3204]	[-0.276, 19.224]	[0, 0]	[0, 1]	[0, 1]	[0, 0]	0	0	0	1042477
LD33571600.las	(3358000.000,1601000.000,5228.654)	(3360999.999,1603999.999,5274.753)	[-3225, 1123]	[-19.35, 6.738]	[0, 0]	[0, 1]	[0, 1]	[0, 0]	0	0	0	726075
LD33571603.las	(3358000.000,1604000.000,5232.565)	(3360999.999,1607000.000,5253.566)	[-3242, 3185]	[-19.452, 19.11]	[0, 0]	[0, 1]	[0, 1]	[0, 0]	0	0	0	365095
LD33571606.las	(3358000.001,1607000.001,5223.536)	(3360999.999,1610000.000,5640.412)	[-816, 3198]	[-4.896, 19.188]	[0, 0]	[0, 1]	[0, 1]	[0, 0]	0	0	0	958980
LD33571609.las	(3358000.716,1610000.001,5219.320)	(3360999.999,1610722.042,5237.667)	[-1739, -772]	[-10.434, -4.632]	[0, 0]	[0, 1]	[0, 0]	[0, 0]	0	0	0	0
LD33601396.las	(3361000.000,1397000.000,4367.308)	(3363999.997,1399999.999,4854.400)	[-3457, 3343]	[-20.742, 20.058]	[0, 0]	[0, 1]	[0, 1]	[0, 0]	0	0	0	987699
LD33601399.las	(3361000.000,1400000.000,4690.115)	(3363999.998,1403000.000,4782.641)	[-3429, 3405]	[-20.574, 20.43]	[0, 0]	[0, 1]	[0, 1]	[0, 0]	0	0	0	1065342
LD33601402.las	(3361000.000,1403000.006,4704.580)	(3363999.999,1405999.998,4808.708)	[-894, 3374]	[-5.364, 20.244]	[0, 0]	[0, 1]	[0, 1]	[0, 0]	0	0	0	1039749
LD33601405.las	(3361000.003,1406000.002,4742.992)	(3363999.999,1408999.998,4808.340)	[-3410, 2065]	[-20.46, 12.39]	[0, 0]	[0, 1]	[0, 1]	[0, 0]	0	0	0	271341
LD33601408.las	(3361000.000,1409000.000,4763.481)	(3363999.999,1411999.998,4822.294)	[-3413, 1200]	[-20.478, 7.2]	[0, 0]	[0, 1]	[0, 1]	[0, 0]	0	0	0	736202
LD33601411.las	(3361000.000,1412000.000,4750.732)	(3363999.998,1414999.999,4813.737)	[76, 3359]	[0.456, 20.154]	[0, 0]	[0, 1]	[0, 1]	[0, 0]	0	0	0	961299
LD33601414.las	(3361000.001,1415000.000,4023.391)	(3363999.995,1417999.998,4899.715)	[-3415, 109]	[-20.49, 0.654]	[0, 0]	[0, 1]	[0, 1]	[0, 0]	0	0	0	1017606
LD33601417.las	(3361000.001,1418000.002,4104.628)	(3363999.998,1421000.000,5003.504)	[-1281, 3342]	[-7.686, 20.052]	[0, 0]	[0, 1]	[0, 1]	[0, 0]	0	0	0	704289
LD33601420.las	(3361000.000,1421000.001,4123.154)	(3363999.999,1424000.000,4945.791)	[-1903, 3376]	[-11.418, 20.256]	[0, 0]	[0, 1]	[0, 1]	[0, 0]	0	0	0	352717
LD33601423.las	(3361000.000,1424000.001,4357.813)	(3363999.999,1426999.998,11188.498)	[-3379, 721]	[-20.274, 4.326]	[0, 0]	[0, 1]	[0, 1]	[0, 0]	0	0	0	1039490
LD33601426.las	(3361000.000,1427000.003,4323.312)	(3363999.998,1429999.999,4974.301)	[403, 3311]	[2.418, 19.866]	[0, 0]	[0, 1]	[0, 1]	[0, 0]	0	0	0	1060014
LD33601429.las	(3361000.000,1430000.000,4381.402)	(3363999.997,1432999.999,11145.690)	[-3341, 3328]	[-20.046, 19.968]	[0, 0]	[0, 1]	[0, 1]	[0, 0]	0	0	0	1198282

DPH-1.3 Report on ASPRS LAS File Format (Tiled Data) - Informational - continued

File	(Xmin, Ymin, Zmin)	(Xmax, Ymax, Zmax)	Extended Scan Angle	Scan Angle Rank	Scanner Channel	Scan Direction	Edge of Flight Line	User Data	Counts for Synthetic	Key-points	Withheld	Overlap
LD33601432.las	(3361000.000,1433000.004,4703.462)	(3363999.998,1435999.999,4769.803)	[-3388, 1615]	[-20.328, 9.69]	[0, 0]	[0, 1]	[0, 1]	[0, 0]	0	0	0	513011
LD33601435.las	(3361000.000,1436000.001,4728.380)	(3363999.999,1438999.996,4807.746)	[-3340, 1592]	[-20.04, 9.552]	[0, 0]	[0, 1]	[0, 1]	[0, 0]	0	0	0	640174
LD33601438.las	(3361000.000,1439000.001,4765.880)	(3363999.998,1441999.999,4839.036)	[-494, 3355]	[-2.964, 20.13]	[0, 0]	[0, 1]	[0, 1]	[0, 0]	0	0	0	1053187
LD33601441.las	(3361000.000,1442000.001,4772.592)	(3363999.999,1444999.997,4858.599)	[-3408, -402]	[-20.448, -2.412]	[0, 0]	[0, 1]	[0, 1]	[0, 0]	0	0	0	1020391
LD33601444.las	(3361000.000,1445000.002,4795.528)	(3363999.999,1447999.998,4887.569)	[-808, 3388]	[-4.848, 20.328]	[0, 0]	[0, 1]	[0, 1]	[0, 0]	0	0	0	1060900
LD33601447.las	(3361000.006,1448000.000,4264.483)	(3363999.996,1450999.998,11126.408)	[-3458, 3386]	[-20.748, 20.316]	[0, 0]	[0, 1]	[0, 1]	[0, 0]	0	0	0	340247
LD33601450.las	(3361000.001,1451000.001,4883.691)	(3363999.995,1453999.999,5075.902)	[-3392, 1279]	[-20.352, 7.674]	[0, 0]	[0, 1]	[0, 1]	[0, 0]	0	0	0	678303
LD33601453.las	(3361000.001,1454000.009,4936.611)	(3363999.999,1457000.000,5038.586)	[-143, 3424]	[-0.858, 20.544]	[0, 0]	[0, 1]	[0, 1]	[0, 0]	0	0	0	1013626
LD33601456.las	(3361000.000,1457000.001,4975.814)	(3363999.999,1459999.998,5016.289)	[-3410, -99]	[-20.46, -0.594]	[0, 0]	[0, 1]	[0, 1]	[0, 0]	0	0	0	1045258
LD33601459.las	(3361000.003,1460000.001,4957.841)	(3363999.999,1462999.998,5029.363)	[-1138, 3402]	[-6.828, 20.412]	[0, 0]	[0, 1]	[0, 1]	[0, 0]	0	0	0	805473
LD33601462.las	(3361000.000,1463000.000,4527.862)	(3363999.993,1465999.998,5034.016)	[-3437, 3387]	[-20.622, 20.322]	[0, 0]	[0, 1]	[0, 1]	[0, 0]	0	0	0	381843
LD33601465.las	(3361000.001,1466000.000,4690.916)	(3363999.999,1469000.000,5067.890)	[-3425, 947]	[-20.55, 5.682]	[0, 0]	[0, 1]	[0, 1]	[0, 0]	0	0	0	954054
LD33601468.las	(3361000.000,1469000.006,4869.131)	(3363999.999,1472000.000,5052.231)	[-3408, 3403]	[-20.448, 20.418]	[0, 0]	[0, 1]	[0, 1]	[0, 0]	0	0	0	994034
LD33601471.las	(3361000.003,1472000.004,4388.088)	(3363999.999,1474999.998,11321.427)	[-359, 3388]	[-2.154, 20.328]	[0, 0]	[0, 1]	[0, 1]	[0, 0]	0	0	0	1032829
LD33601474.las	(3361000.002,1475000.001,4212.426)	(3363999.999,1477999.999,5062.451)	[-3409, 1486]	[-20.454, 8.916]	[0, 0]	[0, 1]	[0, 1]	[0, 0]	0	0	0	535401
LD33601477.las	(3361000.000,1478000.001,4316.629)	(3363999.997,1480999.999,5058.628)	[-3393, 1709]	[-20.358, 10.254]	[0, 0]	[0, 1]	[0, 1]	[0, 0]	0	0	0	458073
LD33601480.las	(3361000.000,1481000.002,4511.218)	(3363999.999,1483999.999,5152.670)	[-544, 3391]	[-3.264, 20.346]	[0, 0]	[0, 1]	[0, 1]	[0, 0]	0	0	0	1027284
LD33601483.las	(3361000.000,1484000.000,4667.694)	(3363999.999,1487000.000,5243.602)	[-3384, -441]	[-20.304, -2.646]	[0, 0]	[0, 1]	[0, 1]	[0, 0]	0	0	0	988027
LD33601486.las	(3361000.000,1487000.003,4644.128)	(3363999.999,1490000.000,11463.146)	[-3330, 3350]	[-19.98, 20.1]	[0, 0]	[0, 1]	[0, 1]	[0, 0]	0	0	0	1089892
LD33601489.las	(3361000.000,1490000.002,4934.065)	(3363999.999,1492999.999,5177.234)	[-3341, 3346]	[-20.046, 20.076]	[0, 0]	[0, 1]	[0, 1]	[0, 0]	0	0	0	313758
LD33601492.las	(3361000.000,1493000.001,4941.289)	(3363999.999,1495999.996,4991.959)	[-3359, 1215]	[-20.154, 7.29]	[0, 0]	[0, 1]	[0, 1]	[0, 0]	0	0	0	695017
LD33601495.las	(3361000.000,1496000.003,4940.236)	(3363999.998,1498999.997,5092.847)	[-78, 3338]	[-0.468, 20.028]	[0, 0]	[0, 1]	[0, 1]	[0, 0]	0	0	0	1068520
LD33601498.las	(3361000.002,1499000.000,4695.102)	(3363999.999,1501999.994,5146.968)	[-3374, -42]	[-20.244, -0.252]	[0, 0]	[0, 1]	[0, 1]	[0, 0]	0	0	0	1080079
LD33601501.las	(3361000.000,1502000.000,4952.152)	(3363999.999,1504999.999,5047.834)	[-3358, 3169]	[-20.148, 19.014]	[0, 0]	[0, 1]	[0, 1]	[0, 0]	0	0	0	765485
LD33601504.las	(3361000.001,1505000.001,4951.857)	(3363999.997,1508000.000,11269.528)	[-3336, 3310]	[-20.016, 19.86]	[0, 0]	[0, 1]	[0, 1]	[0, 0]	0	0	0	376069
LD33601507.las	(3361000.000,1508000.001,4951.309)	(3363999.997,1510999.999,5514.677)	[-938, 3340]	[-5.628, 20.04]	[0, 0]	[0, 1]	[0, 1]	[0, 0]	0	0	0	939692
LD33601510.las	(3361000.000,1511000.003,4958.428)	(3363999.997,1513999.993,5155.193)	[-3341, -189]	[-20.046, -1.134]	[0, 0]	[0, 1]	[0, 1]	[0, 0]	0	0	0	1085352
LD33601513.las	(3361000.000,1514000.000,4871.093)	(3363999.999,1516999.996,5033.599)	[-256, 3288]	[-1.536, 19.728]	[0, 0]	[0, 1]	[0, 1]	[0, 0]	0	0	0	1053586
LD33601516.las	(3361000.000,1517000.003,4811.227)	(3363999.998,1520000.000,5002.339)	[-3325, 1386]	[-19.95, 8.316]	[0, 0]	[0, 1]	[0, 1]	[0, 0]	0	0	0	582744
LD33601519.las	(3361000.000,1520000.001,4969.186)	(3363999.997,1522999.998,5045.571)	[-3325, 1685]	[-19.95, 10.11]	[0, 0]	[0, 1]	[0, 1]	[0, 0]	0	0	0	477028
LD33601522.las	(3361000.000,1523000.003,4877.175)	(3363999.998,1525999.997,5056.437)	[-517, 3292]	[-3.102, 19.752]	[0, 0]	[0, 1]	[0, 1]	[0, 0]	0	0	0	1019941
LD33601525.las	(3361000.000,1526000.002,4995.804)	(3363999.999,1528999.999,5244.783)	[-3341, -484]	[-20.046, -2.904]	[0, 0]	[0, 1]	[0, 1]	[0, 0]	0	0	0	2377973
LD33601528.las	(3361000.000,1529000.000,5005.315)	(3363999.999,1531999.999,5129.547)	[-784, 3299]	[-4.704, 19.794]	[0, 0]	[0, 1]	[0, 1]	[0, 0]	0	0	0	3032019
LD33601531.las	(3361000.000,1532000.002,5036.529)	(3363999.999,1534999.998,5082.332)	[-3294, 1640]	[-19.764, 9.84]	[0, 0]	[0, 1]	[0, 1]	[0, 0]	0	0	0	443195
LD33601534.las	(3361000.001,1535000.001,5040.295)	(3363999.999,1537999.994,5081.899)	[-3326, 1366]	[-19.956, 8.196]	[0, 0]	[0, 1]	[0, 1]	[0, 0]	0	0	0	570403
LD33601537.las	(3361000.001,1538000.002,5043.740)	(3363999.999,1540999.999,5095.994)	[-211, 3270]	[-1.266, 19.62]	[0, 0]	[0, 1]	[0, 1]	[0, 0]	0	0	0	995565
LD33601540.las	(3361000.000,1541000.005,5017.916)	(3363999.999,1543999.999,5245.774)	[-3309, -135]	[-19.854, -0.81]	[0, 0]	[0, 1]	[0, 1]	[0, 0]	0	0	0	968766
LD33601543.las	(3361000.003,1544000.004,5020.026)	(3363999.999,1546999.999,5042.884)	[-1086, 3240]	[-6.516, 19.44]	[0, 0]	[0, 1]	[0, 1]	[0, 0]	0	0	0	782918
LD33601546.las	(3361000.000,1547000.000,5025.528)	(3363999.999,1549999.996,5036.762)	[-3276, 3255]	[-19.656, 19.53]	[0, 0]	[0, 1]	[0, 1]	[0, 0]	0	0	0	502488
LD33601549.las	(3361000.001,1550000.000,5032.339)	(3363999.996,1552999.994,5108.425)	[-3263, 1042]	[-19.578, 6.252]	[0, 0]	[0, 1]	[0, 1]	[0, 0]	0	0	0	803590
LD33601552.las	(3361000.000,1553000.000,5038.156)	(3363999.999,1555999.998,5064.134)	[160, 3256]	[0.96, 19.536]	[0, 0]	[0, 1]	[0, 1]	[0, 0]	0	0	0	1040503
LD33601555.las	(3361000.000,1556000.002,5045.895)	(3363999.999,1559000.000,5087.139)	[-3290, 3223]	[-19.74, 19.338]	[0, 0]	[0, 1]	[0, 1]	[0, 0]	0	0	0	1125094
LD33601558.las	(3361000.000,1559000.001,5053.914)	(3363999.999,1562000.000,5088.733)	[-3254, 1268]	[-19.524, 7.608]	[0, 0]	[0, 1]	[0, 1]	[0, 0]	0	0	0	607661
LD33601561.las	(3361000.001,1562000.001,5071.286)	(3363999.998,1564999.998,5135.882)	[-3261, 1780]	[-19.566, 10.68]	[0, 0]	[0, 1]	[0, 1]	[0, 0]	0	0	0	421217
LD33601564.las	(3361000.000,1565000.001,5083.750)	(3363999.999,1567999.998,5121.538)	[-628, 3223]	[-3.768, 19.338]	[0, 0]	[0, 1]	[0, 1]	[0, 0]	0	0	0	1014195
LD33601567.las	(3361000.000,1568000.000,5101.397)	(3363999.999,1570999.999,5244.996)	[-3313, -559]	[-19.878, -3.354]	[0, 0]	[0, 1]	[0, 1]	[0, 0]	0	0	0	1029406
LD33601570.las	(3361000.001,1571000.002,5165.459)	(3363999.998,1573999.999,5259.304)	[-629, 3288]	[-3.774, 19.728]	[0, 0]	[0, 1]	[0, 1]	[0, 0]	0	0	0	1089583
LD33601573.las	(3361000.000,1574000.004,4679.659)	(3363999.998,1577000.000,5339.294)	[-3324, 1645]	[-19.944, 9.87]	[0, 0]	[0, 1]	[0, 1]	[0, 0]	0	0	0	490524
LD33601576.las	(3361000.005,1577000.001,5266.528)	(3363999.996,1579999.999,5356.384)	[-3325, 1508]	[-19.95, 9.048]	[0, 0]	[0, 1]	[0, 1]	[0, 0]	0	0	0	550324

DPH-1.3 Report on ASPRS LAS File Format (Tiled Data) - Informational - continued

File	(Xmin, Ymin, Zmin)	(Xmax, Ymax, Zmax)	Extended Scan Angle	Scan Angle Rank	Scanner Channel	Scan Direction	Edge of Flight Line	User Data	Counts for Synthetic	Key-points	Withheld	Overlap
LD33601579.las	(3361000.000,1580000.003,5275.334)	(3363999.998,1582999.997,5508.201)	[-449, 3290]	[-2.694, 19.74]	[0, 0]	[0, 1]	[0, 1]	[0, 0]	0	0	0	993523
LD33601582.las	(3361000.000,1583000.001,5271.115)	(3363999.999,1585999.999,7340.602)	[-3324, 3240]	[-19.944, 19.44]	[0, 0]	[0, 1]	[0, 1]	[0, 0]	0	0	0	982064
LD33601585.las	(3361000.004,1586000.003,5253.021)	(3363999.998,1589000.000,5799.726)	[-3267, 953]	[-19.602, 5.718]	[0, 0]	[0, 1]	[0, 1]	[0, 0]	0	0	0	903016
LD33601588.las	(3361000.000,1589000.001,5219.826)	(3363999.994,1592000.000,5318.759)	[-3297, 3161]	[-19.782, 18.966]	[0, 0]	[0, 1]	[0, 1]	[0, 0]	0	0	0	483934
LD33601591.las	(3361000.000,1592000.001,5217.955)	(3363999.999,1595000.000,7438.302)	[-1081, 3214]	[-6.486, 19.284]	[0, 0]	[0, 1]	[0, 1]	[0, 0]	0	0	0	847792
LD33601594.las	(3361000.000,1595000.002,5216.177)	(3363999.999,1597999.994,5601.882)	[-3245, -34]	[-19.47, -0.204]	[0, 0]	[0, 1]	[0, 1]	[0, 0]	0	0	0	1097765
LD33601597.las	(3361000.001,1598000.000,5207.837)	(3363999.997,1600999.997,5676.511)	[-49, 3205]	[-0.294, 19.23]	[0, 0]	[0, 1]	[0, 1]	[0, 0]	0	0	0	1018070
LD33601600.las	(3361000.000,1601000.001,5221.663)	(3363999.999,1603999.998,5237.595)	[-3224, 1144]	[-19.344, 6.864]	[0, 0]	[0, 1]	[0, 1]	[0, 0]	0	0	0	714149
LD33601603.las	(3361000.005,1604000.003,5221.079)	(3363999.999,1607000.000,5254.806)	[-3224, 1936]	[-19.344, 11.616]	[0, 0]	[0, 1]	[0, 1]	[0, 0]	0	0	0	354030
LD33601606.las	(3361000.000,1607000.001,5225.429)	(3363999.999,1610000.000,5301.072)	[-782, 3187]	[-4.692, 19.122]	[0, 0]	[0, 1]	[0, 1]	[0, 0]	0	0	0	1032294
LD33601609.las	(3361000.003,1610000.001,5225.299)	(3363999.989,1610785.476,5233.277)	[-1833, -771]	[-10.998, -4.626]	[0, 0]	[0, 1]	[0, 0]	[0, 0]	0	0	0	0
LD33631396.las	(3364000.000,1397000.000,4419.899)	(3366999.998,1399999.998,4787.149)	[-3424, 3354]	[-20.544, 20.124]	[0, 0]	[0, 1]	[0, 1]	[0, 0]	0	0	0	978681
LD33631399.las	(3364000.000,1400000.000,4720.299)	(3367000.000,1402999.998,4793.452)	[-3427, 3404]	[-20.562, 20.424]	[0, 0]	[0, 1]	[0, 1]	[0, 0]	0	0	0	1042182
LD33631402.las	(3364000.001,1403000.001,4757.294)	(3367000.000,1406000.000,5052.372)	[-1052, 3374]	[-6.312, 20.244]	[0, 0]	[0, 1]	[0, 1]	[0, 0]	0	0	0	906223
LD33631405.las	(3364000.004,1406000.001,4756.076)	(3367000.000,1408999.999,4808.212)	[-3397, 3374]	[-20.382, 20.244]	[0, 0]	[0, 1]	[0, 1]	[0, 0]	0	0	0	251969
LD33631408.las	(3364000.006,1409000.000,4730.289)	(3367000.000,1411999.996,4825.535)	[-3412, 1037]	[-20.472, 6.222]	[0, 0]	[0, 1]	[0, 1]	[0, 0]	0	0	0	877793
LD33631411.las	(3364000.000,1412000.007,4736.004)	(3367000.000,1414999.999,5349.664)	[67, 3362]	[0.402, 20.172]	[0, 0]	[0, 1]	[0, 1]	[0, 0]	0	0	0	1063316
LD33631414.las	(3364000.002,1415000.001,4370.562)	(3367000.000,1418000.000,5032.533)	[-3410, 88]	[-20.46, 0.528]	[0, 0]	[0, 1]	[0, 1]	[0, 0]	0	0	0	977447
LD33631417.las	(3364000.000,1418000.002,4078.594)	(3366999.999,1421000.000,4966.650)	[-1377, 3338]	[-8.262, 20.028]	[0, 0]	[0, 1]	[0, 1]	[0, 0]	0	0	0	677232
LD33631420.las	(3364000.001,1421000.001,4364.591)	(3367000.000,1424000.000,11110.785)	[-1892, 3380]	[-11.352, 20.28]	[0, 0]	[0, 1]	[0, 1]	[0, 0]	0	0	0	393847
LD33631423.las	(3364000.002,1424000.001,4275.073)	(3367000.000,1426999.999,11124.138)	[-3360, 3274]	[-20.16, 19.644]	[0, 0]	[0, 1]	[0, 1]	[0, 0]	0	0	0	1066353
LD33631426.las	(3364000.000,1427000.001,4292.842)	(3366999.999,1429999.997,4975.958)	[517, 3310]	[3.102, 19.86]	[0, 0]	[0, 1]	[0, 1]	[0, 0]	0	0	0	1050958
LD33631429.las	(3364000.001,1430000.001,4448.669)	(3367000.000,1432999.996,11317.671)	[-3344, 3340]	[-20.064, 20.04]	[0, 0]	[0, 1]	[0, 1]	[0, 0]	0	0	0	1060065
LD33631432.las	(3364000.000,1433000.000,4725.604)	(3366999.998,1436000.000,4783.770)	[-3373, 1713]	[-20.238, 10.278]	[0, 0]	[0, 1]	[0, 1]	[0, 0]	0	0	0	459262
LD33631435.las	(3364000.001,1436000.001,4735.351)	(3367000.000,1439000.000,4825.896)	[-3357, 1445]	[-20.142, 8.67]	[0, 0]	[0, 1]	[0, 1]	[0, 0]	0	0	0	550889
LD33631438.las	(3364000.000,1439000.001,4807.041)	(3367000.000,1442000.000,4898.133)	[-401, 3354]	[-2.406, 20.124]	[0, 0]	[0, 1]	[0, 1]	[0, 0]	0	0	0	1096680
LD33631441.las	(3364000.000,1442000.002,4837.054)	(3366999.999,1444999.996,4908.773)	[-3437, -311]	[-20.622, -1.866]	[0, 0]	[0, 1]	[0, 1]	[0, 0]	0	0	0	1048850
LD33631444.las	(3364000.000,1445000.003,4832.366)	(3367000.000,1447999.999,4956.886)	[-891, 3384]	[-5.346, 20.304]	[0, 0]	[0, 1]	[0, 1]	[0, 0]	0	0	0	955671
LD33631447.las	(3364000.000,1448000.000,4871.880)	(3366999.997,1450999.999,5036.788)	[-3460, 3405]	[-20.76, 20.43]	[0, 0]	[0, 1]	[0, 1]	[0, 0]	0	0	0	400845
LD33631450.las	(3364000.000,1451000.001,4941.926)	(3367000.000,1453999.997,5046.683)	[-3409, 1205]	[-20.454, 7.23]	[0, 0]	[0, 1]	[0, 1]	[0, 0]	0	0	0	721354
LD33631453.las	(3364000.000,1454000.003,4689.216)	(3367000.000,1457000.000,5044.324)	[-97, 3430]	[-0.582, 20.58]	[0, 0]	[0, 1]	[0, 1]	[0, 0]	0	0	0	1105699
LD33631456.las	(3364000.000,1457000.003,4959.600)	(3366999.999,1459999.998,5043.999)	[-3424, 9]	[-20.544, 0.054]	[0, 0]	[0, 1]	[0, 1]	[0, 0]	0	0	0	1103580
LD33631459.las	(3364000.000,1460000.000,4950.892)	(3367000.000,1462999.999,5026.539)	[-1146, 3412]	[-6.876, 20.472]	[0, 0]	[0, 1]	[0, 1]	[0, 0]	0	0	0	785990
LD33631462.las	(3364000.004,1463000.000,4949.091)	(3367000.000,1465999.999,5034.773)	[-3429, 3373]	[-20.574, 20.238]	[0, 0]	[0, 1]	[0, 1]	[0, 0]	0	0	0	394440
LD33631465.las	(3364000.000,1466000.000,4958.373)	(3367000.000,1468999.999,5046.807)	[-3426, 939]	[-20.556, 5.634]	[0, 0]	[0, 1]	[0, 1]	[0, 0]	0	0	0	1001864
LD33631468.las	(3364000.004,1469000.002,4437.051)	(3367000.000,1472000.000,5135.948)	[-3425, 3389]	[-20.55, 20.334]	[0, 0]	[0, 1]	[0, 1]	[0, 0]	0	0	0	1020170
LD33631471.las	(3364000.000,1472000.003,4666.543)	(3366999.996,1475000.000,5071.384)	[-389, 3387]	[-2.334, 20.322]	[0, 0]	[0, 1]	[0, 1]	[0, 0]	0	0	0	1024786
LD33631474.las	(3364000.000,1475000.002,4528.196)	(3366999.997,1477999.999,5243.664)	[-3393, 1621]	[-20.358, 9.726]	[0, 0]	[0, 1]	[0, 1]	[0, 0]	0	0	0	522986
LD33631477.las	(3364000.001,1478000.000,4817.353)	(3367000.000,1480999.999,5391.587)	[-3411, 1609]	[-20.466, 9.654]	[0, 0]	[0, 1]	[0, 1]	[0, 0]	0	0	0	542894
LD33631480.las	(3364000.000,1481000.000,4485.132)	(3367000.000,1483999.998,11336.569)	[-3362, 3380]	[-20.172, 20.28]	[0, 0]	[0, 1]	[0, 1]	[0, 0]	0	0	0	1071925
LD33631483.las	(3364000.001,1484000.001,4900.322)	(3366999.999,1487000.000,5095.630)	[-3393, -389]	[-20.358, -2.334]	[0, 0]	[0, 1]	[0, 1]	[0, 0]	0	0	0	1028048
LD33631486.las	(3364000.000,1487000.001,4771.158)	(3367000.000,1490000.000,11344.748)	[-3340, 3354]	[-20.04, 20.124]	[0, 0]	[0, 1]	[0, 1]	[0, 0]	0	0	0	1087522
LD33631489.las	(3364000.000,1490000.002,4951.985)	(3366999.999,1493000.000,11496.030)	[-3341, 3342]	[-20.046, 20.052]	[0, 0]	[0, 1]	[0, 1]	[0, 0]	0	0	0	297999
LD33631492.las	(3364000.000,1493000.001,4953.524)	(3366999.998,1495999.999,11368.737)	[-3376, 1134]	[-20.256, 6.804]	[0, 0]	[0, 1]	[0, 1]	[0, 0]	0	0	0	727911
LD33631495.las	(3364000.000,1496000.000,4959.708)	(3367000.000,1498999.995,5132.979)	[-97, 3375]	[-0.582, 20.25]	[0, 0]	[0, 1]	[0, 1]	[0, 0]	0	0	0	1069290
LD33631498.las	(3364000.000,1499000.000,4644.613)	(3367000.000,1501999.999,5193.976)	[-3393, -51]	[-20.358, -0.306]	[0, 0]	[0, 1]	[0, 1]	[0, 0]	0	0	0	1053458
LD33631501.las	(3364000.002,1502000.000,4986.932)	(3366999.996,1505000.000,5212.135)	[-3327, 3051]	[-19.962, 18.306]	[0, 0]	[0, 1]	[0, 1]	[0, 0]	0	0	0	686272
LD33631504.las	(3364000.001,1505000.001,4948.104)	(3367000.000,1508000.000,5100.744)	[-2269, 3340]	[-13.614, 20.04]	[0, 0]	[0, 1]	[0, 1]	[0, 0]	0	0	0	413974
LD33631507.las	(3364000.000,1508000.001,4624.830)	(3367000.000,1510999.997,11359.738)	[-889, 3309]	[-5.334, 19.854]	[0, 0]	[0, 1]	[0, 1]	[0, 0]	0	0	0	960910

DPH-1.3 Report on ASPRS LAS File Format (Tiled Data) - Informational - continued

File	(Xmin, Ymin, Zmin)	(Xmax, Ymax, Zmax)	Extended Scan Angle	Scan Angle Rank	Scanner Channel	Scan Direction	Edge of Flight Line	User Data	Counts for Synthetic	Key-points	Withheld	Overlap
LD33631510.las	(3364000.000,1511000.004,4952.060)	(3367000.000,1513999.998,5055.075)	[-3342, -257]	[-20.052, -1.542]	[0, 0]	[0, 1]	[0, 1]	[0, 0]	0	0	0	1059011
LD33631513.las	(3364000.000,1514000.005,4953.976)	(3367000.000,1516999.996,5023.812)	[-337, 3291]	[-2.022, 19.746]	[0, 0]	[0, 1]	[0, 1]	[0, 0]	0	0	0	1040875
LD33631516.las	(3364000.002,1517000.000,4807.497)	(3367000.000,1520000.000,5009.235)	[-3324, 1468]	[-19.944, 8.808]	[0, 0]	[0, 1]	[0, 1]	[0, 0]	0	0	0	517733
LD33631519.las	(3364000.000,1520000.003,4975.036)	(3367000.000,1522999.997,5279.474)	[-3341, 1610]	[-20.046, 9.66]	[0, 0]	[0, 1]	[0, 1]	[0, 0]	0	0	0	505304
LD33631522.las	(3364000.000,1523000.004,4990.945)	(3366999.997,1526000.000,5183.910)	[-496, 3317]	[-2.976, 19.902]	[0, 0]	[0, 1]	[0, 1]	[0, 0]	0	0	0	1099587
LD33631525.las	(3364000.000,1526000.001,4995.125)	(3366999.999,1528999.999,5256.331)	[-3340, -471]	[-20.04, -2.826]	[0, 0]	[0, 1]	[0, 1]	[0, 0]	0	0	0	2342360
LD33631528.las	(3364000.000,1529000.003,4874.400)	(3367000.000,1531999.999,11681.948)	[-856, 3331]	[-5.136, 19.986]	[0, 0]	[0, 1]	[0, 1]	[0, 0]	0	0	0	3022466
LD33631531.las	(3364000.000,1532000.000,5019.872)	(3366999.997,1534999.996,5445.957)	[-3314, 3302]	[-19.884, 19.812]	[0, 0]	[0, 1]	[0, 1]	[0, 0]	0	0	0	393998
LD33631534.las	(3364000.001,1535000.000,5038.707)	(3367000.000,1538000.000,5079.622)	[-3326, 1282]	[-19.956, 7.692]	[0, 0]	[0, 1]	[0, 1]	[0, 0]	0	0	0	586048
LD33631537.las	(3364000.003,1538000.001,4320.756)	(3367000.000,1540999.997,5100.672)	[-134, 3296]	[-0.804, 19.776]	[0, 0]	[0, 1]	[0, 1]	[0, 0]	0	0	0	1006533
LD33631540.las	(3364000.000,1541000.001,5026.627)	(3367000.000,1544000.000,5399.858)	[-3274, -60]	[-19.644, -0.36]	[0, 0]	[0, 1]	[0, 1]	[0, 0]	0	0	0	1008680
LD33631543.las	(3364000.000,1544000.001,5021.703)	(3366999.998,1546999.999,5295.724)	[-1135, 3236]	[-6.81, 19.416]	[0, 0]	[0, 1]	[0, 1]	[0, 0]	0	0	0	734897
LD33631546.las	(3364000.003,1547000.000,5028.691)	(3367000.000,1549999.999,5063.589)	[-3274, 3256]	[-19.644, 19.536]	[0, 0]	[0, 1]	[0, 1]	[0, 0]	0	0	0	427410
LD33631549.las	(3364000.002,1550000.000,5031.027)	(3366999.999,1552999.999,5371.052)	[-3277, 906]	[-19.662, 5.436]	[0, 0]	[0, 1]	[0, 1]	[0, 0]	0	0	0	911669
LD33631552.las	(3364000.002,1553000.001,5037.729)	(3367000.000,1556000.000,5115.994)	[208, 3255]	[1.248, 19.53]	[0, 0]	[0, 1]	[0, 1]	[0, 0]	0	0	0	1044169
LD33631555.las	(3364000.001,1556000.002,5058.084)	(3366999.999,1559000.000,5141.394)	[-3300, 3239]	[-19.8, 19.434]	[0, 0]	[0, 1]	[0, 1]	[0, 0]	0	0	0	1072046
LD33631558.las	(3364000.003,1559000.003,5060.075)	(3367000.000,1561999.999,5115.580)	[-3242, 1342]	[-19.452, 8.052]	[0, 0]	[0, 1]	[0, 1]	[0, 0]	0	0	0	578816
LD33631561.las	(3364000.004,1562000.001,4414.962)	(3367000.000,1564999.998,5393.470)	[-3275, 1635]	[-19.65, 9.81]	[0, 0]	[0, 1]	[0, 1]	[0, 0]	0	0	0	435893
LD33631564.las	(3364000.001,1565000.000,5089.163)	(3367000.000,1567999.998,5132.611)	[-558, 3233]	[-3.348, 19.398]	[0, 0]	[0, 1]	[0, 1]	[0, 0]	0	0	0	1063123
LD33631567.las	(3364000.001,1568000.000,5101.374)	(3367000.000,1570999.999,5184.937)	[-3309, -526]	[-19.854, -3.156]	[0, 0]	[0, 1]	[0, 1]	[0, 0]	0	0	0	1054085
LD33631570.las	(3364000.000,1571000.007,5131.699)	(3367000.000,1573999.999,5221.640)	[-653, 3270]	[-3.918, 19.62]	[0, 0]	[0, 1]	[0, 1]	[0, 0]	0	0	0	1065330
LD33631573.las	(3364000.000,1574000.003,5157.946)	(3367000.000,1576999.999,5275.016)	[-3309, 1697]	[-19.854, 10.182]	[0, 0]	[0, 1]	[0, 1]	[0, 0]	0	0	0	491245
LD33631576.las	(3364000.002,1577000.001,5208.484)	(3367000.000,1579999.996,5341.643)	[-3291, 1501]	[-19.746, 9.006]	[0, 0]	[0, 1]	[0, 1]	[0, 0]	0	0	0	580396
LD33631579.las	(3364000.000,1580000.001,5277.171)	(3366999.996,1582999.999,5359.202)	[-342, 3293]	[-2.052, 19.758]	[0, 0]	[0, 1]	[0, 1]	[0, 0]	0	0	0	990948
LD33631582.las	(3364000.000,1583000.003,5277.122)	(3367000.000,1585999.996,7327.010)	[-3307, 3258]	[-19.842, 19.548]	[0, 0]	[0, 1]	[0, 1]	[0, 0]	0	0	0	988689
LD33631585.las	(3364000.000,1586000.001,5252.066)	(3367000.000,1589000.000,7402.042)	[-3269, 994]	[-19.614, 5.964]	[0, 0]	[0, 1]	[0, 1]	[0, 0]	0	0	0	794258
LD33631588.las	(3364000.002,1589000.001,4474.407)	(3367000.000,1592000.000,5270.626)	[-3315, 3194]	[-19.89, 19.164]	[0, 0]	[0, 1]	[0, 1]	[0, 0]	0	0	0	470614
LD33631591.las	(3364000.002,1592000.001,5201.673)	(3366999.995,1595000.000,5602.830)	[-1032, 3214]	[-6.192, 19.284]	[0, 0]	[0, 1]	[0, 1]	[0, 0]	0	0	0	839915
LD33631594.las	(3364000.000,1595000.001,5195.852)	(3366999.997,1597999.996,5233.310)	[-3253, -28]	[-19.518, -0.168]	[0, 0]	[0, 1]	[0, 1]	[0, 0]	0	0	0	1103705
LD33631597.las	(3364000.000,1598000.000,5207.414)	(3367000.000,1600999.997,5235.797)	[-60, 3202]	[-0.36, 19.212]	[0, 0]	[0, 1]	[0, 1]	[0, 0]	0	0	0	1052175
LD33631600.las	(3364000.001,1601000.004,5199.514)	(3366999.999,1603999.998,5268.201)	[-3204, 1181]	[-19.224, 7.086]	[0, 0]	[0, 1]	[0, 1]	[0, 0]	0	0	0	627355
LD33631603.las	(3364000.000,1604000.000,5205.957)	(3367000.000,1607000.000,5247.142)	[-3224, 1813]	[-19.344, 10.878]	[0, 0]	[0, 1]	[0, 1]	[0, 0]	0	0	0	382730
LD33631606.las	(3364000.000,1607000.002,5207.191)	(3366999.999,1610000.000,5239.930)	[-780, 3205]	[-4.68, 19.23]	[0, 0]	[0, 1]	[0, 1]	[0, 0]	0	0	0	1017570
LD33631609.las	(3364000.010,1610000.003,5200.715)	(3366999.997,1610829.313,5225.934)	[-1846, -652]	[-11.076, -3.912]	[0, 0]	[0, 1]	[0, 0]	[0, 0]	0	0	0	0
LD33661396.las	(3367000.003,1397000.004,4612.802)	(3369999.998,1399999.998,11135.887)	[-3408, 3369]	[-20.448, 20.214]	[0, 0]	[0, 1]	[0, 1]	[0, 0]	0	0	0	1013280
LD33661399.las	(3367000.003,1400000.003,4667.914)	(3369999.999,1402999.999,5413.611)	[-3430, 3381]	[-20.58, 20.286]	[0, 0]	[0, 1]	[0, 1]	[0, 0]	0	0	0	998002
LD33661402.las	(3367000.002,1403000.001,4663.098)	(3370000.000,1406000.000,5223.421)	[-1164, 3337]	[-6.984, 20.022]	[0, 0]	[0, 1]	[0, 1]	[0, 0]	0	0	0	790850
LD33661405.las	(3367000.006,1406000.002,4666.956)	(3369999.999,1408999.999,4781.286)	[-3375, 3355]	[-20.25, 20.13]	[0, 0]	[0, 1]	[0, 1]	[0, 0]	0	0	0	289428
LD33661408.las	(3367000.001,1409000.000,4661.493)	(3370000.000,1411999.998,4762.261)	[-3410, 909]	[-20.46, 5.454]	[0, 0]	[0, 1]	[0, 1]	[0, 0]	0	0	0	1058508
LD33661411.las	(3367000.001,1412000.000,4663.701)	(3370000.000,1414999.999,4780.043)	[89, 3335]	[0.534, 20.01]	[0, 0]	[0, 1]	[0, 1]	[0, 0]	0	0	0	1076081
LD33661414.las	(3367000.002,1415000.000,4483.738)	(3369999.999,1417999.998,5061.473)	[-3361, 210]	[-20.166, 1.26]	[0, 0]	[0, 1]	[0, 1]	[0, 0]	0	0	0	984131
LD33661417.las	(3367000.001,1418000.001,4363.945)	(3370000.000,1421000.000,5040.416)	[-1438, 3329]	[-8.628, 19.974]	[0, 0]	[0, 1]	[0, 1]	[0, 0]	0	0	0	647505
LD33661420.las	(3367000.002,1421000.001,4310.582)	(3369999.999,1423999.996,11118.626)	[-1815, 3341]	[-10.89, 20.046]	[0, 0]	[0, 1]	[0, 1]	[0, 0]	0	0	0	431039
LD33661423.las	(3367000.001,1424000.001,4311.671)	(3369999.999,1426999.998,11041.015)	[-3362, 583]	[-20.172, 3.498]	[0, 0]	[0, 1]	[0, 1]	[0, 0]	0	0	0	1051369
LD33661426.las	(3367000.001,1427000.000,4346.727)	(3370000.000,1429999.999,5093.822)	[522, 3324]	[3.132, 19.944]	[0, 0]	[0, 1]	[0, 1]	[0, 0]	0	0	0	1020254
LD33661429.las	(3367000.005,1430000.000,4233.010)	(3369999.999,1432999.997,11132.556)	[-3342, 3343]	[-20.052, 20.058]	[0, 0]	[0, 1]	[0, 1]	[0, 0]	0	0	0	1153811
LD33661432.las	(3367000.002,1433000.000,4735.788)	(3370000.000,1436000.000,4796.733)	[-3408, 1803]	[-20.448, 10.818]	[0, 0]	[0, 1]	[0, 1]	[0, 0]	0	0	0	457338
LD33661435.las	(3367000.001,1436000.002,4759.026)	(3369999.999,1438999.998,4825.525)	[-3357, 1354]	[-20.142, 8.124]	[0, 0]	[0, 1]	[0, 1]	[0, 0]	0	0	0	703649
LD33661438.las	(3367000.001,1439000.002,4792.418)	(3369999.999,1442000.000,4908.202)	[-310, 3375]	[-1.86, 20.25]	[0, 0]	[0, 1]	[0, 1]	[0, 0]	0	0	0	1108301

DPH-1.3 Report on ASPRS LAS File Format (Tiled Data) - Informational - continued

File	(Xmin, Ymin, Zmin)	(Xmax, Ymax, Zmax)	Extended Scan Angle	Scan Angle Rank	Scanner Channel	Scan Direction	Edge of Flight Line	User Data	Counts for Synthetic	Key-points	Withheld	Overlap
LD33661441.las	(3367000.003,1442000.002,4828.668)	(3370000.000,1444999.999,4923.553)	[-3425, -235]	[-20.55, -1.41]	[0, 0]	[0, 1]	[0, 1]	[0, 0]	0	0	0	1042016
LD33661444.las	(3367000.003,1445000.002,4891.214)	(3369999.999,1447999.999,5020.902)	[-963, 3406]	[-5.778, 20.436]	[0, 0]	[0, 1]	[0, 1]	[0, 0]	0	0	0	935344
LD33661447.las	(3367000.002,1448000.001,4362.905)	(3370000.000,1450999.999,5069.757)	[-3445, 3417]	[-20.67, 20.502]	[0, 0]	[0, 1]	[0, 1]	[0, 0]	0	0	0	368997
LD33661450.las	(3367000.001,1451000.000,4997.123)	(3370000.000,1453999.999,5069.832)	[-3428, 1117]	[-20.568, 6.702]	[0, 0]	[0, 1]	[0, 1]	[0, 0]	0	0	0	811511
LD33661453.las	(3367000.002,1454000.001,4878.881)	(3369999.999,1456999.999,5035.515)	[10, 3430]	[0.06, 20.58]	[0, 0]	[0, 1]	[0, 1]	[0, 0]	0	0	0	1038250
LD33661456.las	(3367000.001,1457000.001,4927.431)	(3369999.999,1459999.999,5026.945)	[-3426, 131]	[-20.556, 0.786]	[0, 0]	[0, 1]	[0, 1]	[0, 0]	0	0	0	1077318
LD33661459.las	(3367000.002,1460000.001,4918.530)	(3370000.000,1462999.999,5011.936)	[-1259, 3389]	[-7.554, 20.334]	[0, 0]	[0, 1]	[0, 1]	[0, 0]	0	0	0	733514
LD33661462.las	(3367000.002,1463000.002,4926.608)	(3370000.000,1465999.999,4998.399)	[-3408, 3354]	[-20.448, 20.124]	[0, 0]	[0, 1]	[0, 1]	[0, 0]	0	0	0	341841
LD33661465.las	(3367000.002,1466000.001,4927.418)	(3370000.000,1468999.999,5012.729)	[-3424, 907]	[-20.544, 5.442]	[0, 0]	[0, 1]	[0, 1]	[0, 0]	0	0	0	1117766
LD33661468.las	(3367000.002,1469000.005,4745.056)	(3370000.000,1472000.000,5259.852)	[-3410, 3389]	[-20.46, 20.334]	[0, 0]	[0, 1]	[0, 1]	[0, 0]	0	0	0	1012379
LD33661471.las	(3367000.002,1472000.001,4509.020)	(3369999.999,1474999.999,5082.647)	[-495, 3377]	[-2.97, 20.262]	[0, 0]	[0, 1]	[0, 1]	[0, 0]	0	0	0	1002957
LD33661474.las	(3367000.002,1475000.002,4476.149)	(3369999.999,1477999.999,5061.010)	[-3393, 1728]	[-20.358, 10.368]	[0, 0]	[0, 1]	[0, 1]	[0, 0]	0	0	0	485976
LD33661477.las	(3367000.001,1478000.000,4551.956)	(3369999.999,1480999.997,11452.185)	[-3411, 3360]	[-20.466, 20.16]	[0, 0]	[0, 1]	[0, 1]	[0, 0]	0	0	0	583288
LD33661480.las	(3367000.001,1481000.001,4378.469)	(3370000.000,1483999.999,5062.975)	[-388, 3376]	[-2.328, 20.256]	[0, 0]	[0, 1]	[0, 1]	[0, 0]	0	0	0	1038823
LD33661483.las	(3367000.001,1484000.003,4566.152)	(3369999.999,1486999.999,5134.862)	[-3412, -214]	[-20.472, -1.284]	[0, 0]	[0, 1]	[0, 1]	[0, 0]	0	0	0	1056521
LD33661486.las	(3367000.001,1487000.002,4754.475)	(3369999.999,1489999.998,5190.429)	[-835, 3362]	[-5.01, 20.172]	[0, 0]	[0, 1]	[0, 1]	[0, 0]	0	0	0	1023080
LD33661489.las	(3367000.001,1490000.002,4962.264)	(3370000.000,1493000.000,11342.796)	[-3374, 3374]	[-20.244, 20.244]	[0, 0]	[0, 1]	[0, 1]	[0, 0]	0	0	0	281998
LD33661492.las	(3367000.002,1493000.001,4861.834)	(3370000.000,1495999.996,5018.048)	[-3376, 1120]	[-20.256, 6.72]	[0, 0]	[0, 1]	[0, 1]	[0, 0]	0	0	0	750262
LD33661495.las	(3367000.002,1496000.001,4853.192)	(3370000.000,1498999.998,5832.200)	[-51, 3394]	[-0.306, 20.364]	[0, 0]	[0, 1]	[0, 1]	[0, 0]	0	0	0	1053119
LD33661498.las	(3367000.001,1499000.000,4994.242)	(3370000.000,1501999.999,5212.348)	[-3423, 96]	[-20.538, 0.576]	[0, 0]	[0, 1]	[0, 1]	[0, 0]	0	0	0	1065350
LD33661501.las	(3367000.001,1502000.003,4780.338)	(3370000.000,1504999.999,5406.436)	[-3326, 2994]	[-19.956, 17.964]	[0, 0]	[0, 1]	[0, 1]	[0, 0]	0	0	0	688068
LD33661504.las	(3367000.005,1505000.001,4615.752)	(3370000.000,1508000.000,5117.611)	[-2279, 3336]	[-13.674, 20.016]	[0, 0]	[0, 1]	[0, 1]	[0, 0]	0	0	0	357364
LD33661507.las	(3367000.003,1508000.001,4852.251)	(3370000.000,1510999.998,5206.555)	[-837, 3307]	[-5.022, 19.842]	[0, 0]	[0, 1]	[0, 1]	[0, 0]	0	0	0	1019833
LD33661510.las	(3367000.002,1511000.001,4939.774)	(3369999.999,1513999.998,4986.201)	[-3335, -338]	[-20.01, -2.028]	[0, 0]	[0, 1]	[0, 1]	[0, 0]	0	0	0	1041952
LD33661513.las	(3367000.001,1514000.003,4948.661)	(3369999.999,1516999.997,4995.272)	[-416, 3299]	[-2.496, 19.794]	[0, 0]	[0, 1]	[0, 1]	[0, 0]	0	0	0	1018722
LD33661516.las	(3367000.008,1517000.005,4504.036)	(3369999.997,1520000.000,5149.885)	[-3341, 1565]	[-20.046, 9.39]	[0, 0]	[0, 1]	[0, 1]	[0, 0]	0	0	0	485696
LD33661519.las	(3367000.001,1520000.001,4969.396)	(3370000.000,1522999.995,5028.635)	[-3341, 1470]	[-20.046, 8.82]	[0, 0]	[0, 1]	[0, 1]	[0, 0]	0	0	0	548495
LD33661522.las	(3367000.003,1523000.004,4991.453)	(3369999.999,1525999.999,5412.063)	[-479, 3306]	[-2.874, 19.836]	[0, 0]	[0, 1]	[0, 1]	[0, 0]	0	0	0	1102597
LD33661525.las	(3367000.001,1526000.001,4719.348)	(3370000.000,1528999.998,5258.083)	[-3346, -442]	[-20.076, -2.652]	[0, 0]	[0, 1]	[0, 1]	[0, 0]	0	0	0	2296184
LD33661528.las	(3367000.001,1529000.000,5006.073)	(3370000.000,1531999.999,5151.607)	[-896, 3287]	[-5.376, 19.722]	[0, 0]	[0, 1]	[0, 1]	[0, 0]	0	0	0	3017602
LD33661531.las	(3367000.001,1532000.000,4370.907)	(3369999.998,1534999.999,5138.746)	[-3343, 3308]	[-20.058, 19.848]	[0, 0]	[0, 1]	[0, 1]	[0, 0]	0	0	0	469207
LD33661534.las	(3367000.001,1535000.000,5046.105)	(3370000.000,1538000.000,5152.480)	[-3329, 1187]	[-19.974, 7.122]	[0, 0]	[0, 1]	[0, 1]	[0, 0]	0	0	0	715755
LD33661537.las	(3367000.002,1538000.001,5071.548)	(3369999.998,1540999.998,5538.047)	[-58, 3318]	[-0.348, 19.908]	[0, 0]	[0, 1]	[0, 1]	[0, 0]	0	0	0	1033313
LD33661540.las	(3367000.001,1541000.003,5050.124)	(3370000.000,1544000.000,5335.705)	[-3306, 63]	[-19.836, 0.378]	[0, 0]	[0, 1]	[0, 1]	[0, 0]	0	0	0	1072657
LD33661543.las	(3367000.002,1544000.004,5033.966)	(3369999.998,1546999.999,5090.226)	[-1165, 3239]	[-6.99, 19.434]	[0, 0]	[0, 1]	[0, 1]	[0, 0]	0	0	0	698031
LD33661546.las	(3367000.001,1547000.000,5032.641)	(3369999.998,1549999.997,5289.907)	[-1932, 3257]	[-11.592, 19.542]	[0, 0]	[0, 1]	[0, 1]	[0, 0]	0	0	0	331691
LD33661549.las	(3367000.001,1550000.003,5034.442)	(3370000.000,1552999.998,5356.498)	[-3274, 757]	[-19.644, 4.542]	[0, 0]	[0, 1]	[0, 1]	[0, 0]	0	0	0	983459
LD33661552.las	(3367000.002,1553000.000,5043.123)	(3370000.000,1556000.000,5175.013)	[218, 3290]	[1.308, 19.74]	[0, 0]	[0, 1]	[0, 1]	[0, 0]	0	0	0	1059454
LD33661555.las	(3367000.003,1556000.004,5085.416)	(3370000.000,1558999.999,5184.078)	[-3323, 3241]	[-19.938, 19.446]	[0, 0]	[0, 1]	[0, 1]	[0, 0]	0	0	0	1065217
LD33661558.las	(3367000.001,1559000.001,5082.424)	(3370000.000,1562000.000,5143.467)	[-3284, 1415]	[-19.704, 8.49]	[0, 0]	[0, 1]	[0, 1]	[0, 0]	0	0	0	535217
LD33661561.las	(3367000.002,1562000.004,5092.861)	(3370000.000,1564999.999,5181.801)	[-3292, 1564]	[-19.752, 9.384]	[0, 0]	[0, 1]	[0, 1]	[0, 0]	0	0	0	497910
LD33661564.las	(3367000.002,1565000.000,5094.097)	(3370000.000,1567999.995,5120.528)	[-526, 3254]	[-3.156, 19.524]	[0, 0]	[0, 1]	[0, 1]	[0, 0]	0	0	0	1044667
LD33661567.las	(3367000.001,1568000.000,5108.540)	(3369999.999,1570999.999,5379.051)	[-3291, -502]	[-19.746, -3.012]	[0, 0]	[0, 1]	[0, 1]	[0, 0]	0	0	0	1012550
LD33661570.las	(3367000.002,1571000.002,5129.763)	(3369999.998,1573999.999,5605.212)	[-737, 3254]	[-4.422, 19.524]	[0, 0]	[0, 1]	[0, 1]	[0, 0]	0	0	0	1058588
LD33661573.las	(3367000.003,1574000.004,5155.748)	(3370000.000,1576999.999,5208.543)	[-3307, 1757]	[-19.842, 10.542]	[0, 0]	[0, 1]	[0, 1]	[0, 0]	0	0	0	479287
LD33661576.las	(3367000.001,1577000.001,5185.557)	(3370000.000,1579999.987,5550.068)	[-3291, 1439]	[-19.746, 8.634]	[0, 0]	[0, 1]	[0, 1]	[0, 0]	0	0	0	622776
LD33661579.las	(3367000.001,1580000.001,5263.920)	(3369999.999,1582999.998,5322.401)	[-216, 3271]	[-1.296, 19.626]	[0, 0]	[0, 1]	[0, 1]	[0, 0]	0	0	0	946778
LD33661582.las	(3367000.001,1583000.001,5259.533)	(3370000.000,1585999.999,5532.676)	[-3309, 3241]	[-19.854, 19.446]	[0, 0]	[0, 1]	[0, 1]	[0, 0]	0	0	0	1067049
LD33661585.las	(3367000.002,1586000.002,5252.713)	(3370000.000,1588999.999,7411.527)	[-3273, 1024]	[-19.638, 6.144]	[0, 0]	[0, 1]	[0, 1]	[0, 0]	0	0	0	796872

DPH-1.3 Report on ASPRS LAS File Format (Tiled Data) - Informational - continued

File	(Xmin, Ymin, Zmin)	(Xmax, Ymax, Zmax)	Extended Scan Angle	Scan Angle Rank	Scanner Channel	Scan Direction	Edge of Flight Line	User Data	Counts for Synthetic	Key-points	Withheld	Overlap
LD33661588.las	(3367000.003,1589000.001,5209.721)	(3369999.997,1592000.000,5276.860)	[-3294, 3209]	[-19.764, 19.254]	[0, 0]	[0, 1]	[0, 1]	[0, 0]	0	0	0	420765
LD33661591.las	(3367000.001,1592000.001,5201.568)	(3369999.999,1595000.000,5248.933)	[-983, 3205]	[-5.898, 19.23]	[0, 0]	[0, 1]	[0, 1]	[0, 0]	0	0	0	931950
LD33661594.las	(3367000.001,1595000.002,5206.988)	(3370000.000,1597999.997,5222.486)	[-3263, -62]	[-19.578, -0.372]	[0, 0]	[0, 1]	[0, 1]	[0, 0]	0	0	0	1035500
LD33661597.las	(3367000.001,1598000.000,5201.824)	(3370000.000,1600999.998,5666.744)	[-177, 3188]	[-1.062, 19.128]	[0, 0]	[0, 1]	[0, 1]	[0, 0]	0	0	0	961309
LD33661600.las	(3367000.002,1601000.002,5194.757)	(3370000.000,1603999.999,5249.786)	[-3207, 1344]	[-19.242, 8.064]	[0, 0]	[0, 1]	[0, 1]	[0, 0]	0	0	0	611637
LD33661603.las	(3367000.001,1604000.000,5194.370)	(3370000.000,1606999.997,5222.263)	[-3223, 1684]	[-19.338, 10.104]	[0, 0]	[0, 1]	[0, 1]	[0, 0]	0	0	0	440709
LD33661606.las	(3367000.003,1607000.002,5197.985)	(3370000.000,1610000.000,5642.230)	[-651, 3188]	[-3.906, 19.128]	[0, 0]	[0, 1]	[0, 1]	[0, 0]	0	0	0	1013859
LD33661609.las	(3367000.010,1610000.001,5196.335)	(3369999.990,1610821.409,5219.251)	[-1749, -459]	[-10.494, -2.754]	[0, 0]	[0, 1]	[0, 0]	[0, 0]	0	0	0	0
LD33691396.las	(3370000.003,1397000.000,4457.747)	(3372999.999,1399999.999,4765.962)	[-3407, 3362]	[-20.442, 20.172]	[0, 0]	[0, 1]	[0, 1]	[0, 0]	0	0	0	1074211
LD33691399.las	(3370000.001,1400000.001,4616.680)	(3372999.999,1402999.996,4705.673)	[-3373, 3355]	[-20.238, 20.13]	[0, 0]	[0, 1]	[0, 1]	[0, 0]	0	0	0	946177
LD33691402.las	(3370000.001,1403000.005,4615.985)	(3372999.998,1406000.000,4705.040)	[-1185, 3307]	[-7.11, 19.842]	[0, 0]	[0, 1]	[0, 1]	[0, 0]	0	0	0	714086
LD33691405.las	(3370000.003,1406000.001,4620.053)	(3372999.998,1408999.999,4701.231)	[-3381, 3343]	[-20.286, 20.058]	[0, 0]	[0, 1]	[0, 1]	[0, 0]	0	0	0	362821
LD33691408.las	(3370000.002,1409000.000,4618.803)	(3372999.996,1411999.999,4699.761)	[-3388, 888]	[-20.328, 5.328]	[0, 0]	[0, 1]	[0, 1]	[0, 0]	0	0	0	981067
LD33691411.las	(3370000.003,1412000.000,4641.241)	(3372999.999,1414999.998,4799.151)	[211, 3308]	[1.266, 19.848]	[0, 0]	[0, 1]	[0, 1]	[0, 0]	0	0	0	980811
LD33691414.las	(3370000.001,1415000.001,4522.268)	(3372999.999,1417999.998,5050.800)	[-3345, 361]	[-20.07, 2.166]	[0, 0]	[0, 1]	[0, 1]	[0, 0]	0	0	0	1017378
LD33691417.las	(3370000.002,1418000.001,4356.999)	(3372999.999,1421000.000,11118.997)	[-3307, 3323]	[-19.842, 19.938]	[0, 0]	[0, 1]	[0, 1]	[0, 0]	0	0	0	598976
LD33691420.las	(3370000.001,1421000.001,4401.254)	(3372999.998,1423999.999,11130.293)	[-3332, 3309]	[-19.992, 19.854]	[0, 0]	[0, 1]	[0, 1]	[0, 0]	0	0	0	450419
LD33691423.las	(3370000.001,1424000.002,4258.633)	(3372999.998,1426999.999,11127.822)	[-3360, 3286]	[-20.16, 19.716]	[0, 0]	[0, 1]	[0, 1]	[0, 0]	0	0	0	1054380
LD33691426.las	(3370000.001,1427000.000,4327.583)	(3372999.999,1429999.997,5018.687)	[446, 3329]	[2.676, 19.974]	[0, 0]	[0, 1]	[0, 1]	[0, 0]	0	0	0	1018423
LD33691429.las	(3370000.001,1430000.002,4556.438)	(3372999.999,1432999.994,11158.875)	[-3358, 3351]	[-20.148, 20.106]	[0, 0]	[0, 1]	[0, 1]	[0, 0]	0	0	0	1050031
LD33691432.las	(3370000.003,1433000.000,4736.355)	(3372999.999,1435999.999,4810.400)	[-3406, 1898]	[-20.436, 11.388]	[0, 0]	[0, 1]	[0, 1]	[0, 0]	0	0	0	424057
LD33691435.las	(3370000.002,1436000.001,4779.321)	(3372999.998,1438999.999,4879.173)	[-3378, 1377]	[-20.268, 8.262]	[0, 0]	[0, 1]	[0, 1]	[0, 0]	0	0	0	619699
LD33691438.las	(3370000.001,1439000.007,4798.334)	(3372999.999,1441999.998,4910.630)	[-233, 3374]	[-1.398, 20.244]	[0, 0]	[0, 1]	[0, 1]	[0, 0]	0	0	0	1042396
LD33691441.las	(3370000.002,1442000.002,4838.471)	(3372999.999,1444999.999,4929.098)	[-3440, -146]	[-20.64, -0.876]	[0, 0]	[0, 1]	[0, 1]	[0, 0]	0	0	0	1029071
LD33691444.las	(3370000.001,1445000.000,4879.183)	(3372999.999,1447999.999,5047.208)	[-1042, 3431]	[-6.252, 20.586]	[0, 0]	[0, 1]	[0, 1]	[0, 0]	0	0	0	848914
LD33691447.las	(3370000.001,1448000.000,4929.541)	(3372999.999,1450999.998,11219.446)	[-3441, 3422]	[-20.646, 20.532]	[0, 0]	[0, 1]	[0, 1]	[0, 0]	0	0	0	378121
LD33691450.las	(3370000.002,1451000.000,4972.149)	(3372999.998,1454000.000,5051.909)	[-3475, 1037]	[-20.85, 6.222]	[0, 0]	[0, 1]	[0, 1]	[0, 0]	0	0	0	859020
LD33691453.las	(3370000.001,1454000.001,4933.061)	(3372999.999,1457000.000,5015.348)	[132, 3418]	[0.792, 20.508]	[0, 0]	[0, 1]	[0, 1]	[0, 0]	0	0	0	1022281
LD33691456.las	(3370000.002,1457000.002,4891.339)	(3372999.996,1459999.997,5001.227)	[-3426, 196]	[-20.556, 1.176]	[0, 0]	[0, 1]	[0, 1]	[0, 0]	0	0	0	1066926
LD33691459.las	(3370000.006,1460000.001,4896.194)	(3372999.999,1462999.999,4978.241)	[-1361, 3386]	[-8.166, 20.316]	[0, 0]	[0, 1]	[0, 1]	[0, 0]	0	0	0	651418
LD33691462.las	(3370000.001,1463000.002,4914.967)	(3372999.999,1465999.999,4998.553)	[-1862, 3356]	[-11.172, 20.136]	[0, 0]	[0, 1]	[0, 1]	[0, 0]	0	0	0	392178
LD33691465.las	(3370000.001,1466000.000,4931.309)	(3372999.998,1468999.998,5011.722)	[-3424, 742]	[-20.544, 4.452]	[0, 0]	[0, 1]	[0, 1]	[0, 0]	0	0	0	1045243
LD33691468.las	(3370000.001,1469000.006,4952.444)	(3372999.999,1471999.998,5016.722)	[-3393, 3391]	[-20.358, 20.346]	[0, 0]	[0, 1]	[0, 1]	[0, 0]	0	0	0	1012896
LD33691471.las	(3370000.001,1472000.001,4954.124)	(3372999.995,1474999.999,5430.088)	[-690, 3375]	[-4.14, 20.25]	[0, 0]	[0, 1]	[0, 1]	[0, 0]	0	0	0	1023740
LD33691474.las	(3370000.002,1475000.001,4963.337)	(3372999.999,1477999.999,5060.334)	[-3393, 1788]	[-20.358, 10.728]	[0, 0]	[0, 1]	[0, 1]	[0, 0]	0	0	0	429829
LD33691477.las	(3370000.001,1478000.000,4605.217)	(3372999.999,1480999.998,5033.159)	[-3408, 1434]	[-20.448, 8.604]	[0, 0]	[0, 1]	[0, 1]	[0, 0]	0	0	0	630136
LD33691480.las	(3370000.001,1481000.000,4159.572)	(3372999.999,1483999.998,5143.415)	[-213, 3377]	[-1.278, 20.262]	[0, 0]	[0, 1]	[0, 1]	[0, 0]	0	0	0	1014782
LD33691483.las	(3370000.001,1484000.001,4931.112)	(3372999.999,1486999.998,5091.830)	[-3412, -91]	[-20.472, -0.546]	[0, 0]	[0, 1]	[0, 1]	[0, 0]	0	0	0	1131126
LD33691486.las	(3370000.001,1487000.002,4597.432)	(3372999.998,1490000.000,5134.783)	[-902, 3359]	[-5.412, 20.154]	[0, 0]	[0, 1]	[0, 1]	[0, 0]	0	0	0	964862
LD33691489.las	(3370000.003,1490000.001,4962.621)	(3372999.999,1493000.000,5051.141)	[-3393, 3375]	[-20.358, 20.25]	[0, 0]	[0, 1]	[0, 1]	[0, 0]	0	0	0	326854
LD33691492.las	(3370000.001,1493000.001,4821.775)	(3372999.999,1495999.999,5095.426)	[-3358, 1087]	[-20.148, 6.522]	[0, 0]	[0, 1]	[0, 1]	[0, 0]	0	0	0	791433
LD33691495.las	(3370000.001,1496000.000,4569.548)	(3372999.998,1498999.999,5184.412)	[98, 3378]	[0.588, 20.268]	[0, 0]	[0, 1]	[0, 1]	[0, 0]	0	0	0	1010609
LD33691498.las	(3370000.003,1499000.000,4985.991)	(3372999.998,1501999.993,5177.496)	[-3394, 157]	[-20.364, 0.942]	[0, 0]	[0, 1]	[0, 1]	[0, 0]	0	0	0	996605
LD33691501.las	(3370000.004,1502000.003,4500.942)	(3372999.994,1505000.000,5232.909)	[-3341, 2957]	[-20.046, 17.742]	[0, 0]	[0, 1]	[0, 1]	[0, 0]	0	0	0	652800
LD33691504.las	(3370000.001,1505000.001,4920.768)	(3372999.996,1508000.000,5363.693)	[-2278, 3385]	[-13.668, 20.31]	[0, 0]	[0, 1]	[0, 1]	[0, 0]	0	0	0	379857
LD33691507.las	(3370000.001,1508000.004,4927.152)	(3372999.998,1510999.999,11432.402)	[-3319, 3288]	[-19.914, 19.728]	[0, 0]	[0, 1]	[0, 1]	[0, 0]	0	0	0	986045
LD33691510.las	(3370000.001,1511000.005,4936.043)	(3372999.999,1513999.999,5134.560)	[-3327, -418]	[-19.962, -2.508]	[0, 0]	[0, 1]	[0, 1]	[0, 0]	0	0	0	1068850
LD33691513.las	(3370000.004,1514000.000,4944.108)	(3372999.998,1516999.998,5300.714)	[-460, 3290]	[-2.76, 19.74]	[0, 0]	[0, 1]	[0, 1]	[0, 0]	0	0	0	1025647
LD33691516.las	(3370000.003,1517000.001,4964.262)	(3372999.999,1520000.000,5162.814)	[-3343, 1673]	[-20.058, 10.038]	[0, 0]	[0, 1]	[0, 1]	[0, 0]	0	0	0	468398

DPH-1.3 Report on ASPRS LAS File Format (Tiled Data) - Informational - continued

File	(Xmin, Ymin, Zmin)	(Xmax, Ymax, Zmax)	Extended Scan Angle	Scan Angle Rank	Scanner Channel	Scan Direction	Edge of Flight Line	User Data	Counts for Synthetic	Key-points	Withheld	Overlap
LD33691519.las	(3370000.001,1520000.001,4792.523)	(3372999.999,1523000.000,5037.697)	[-3339, 1438]	[-20.034, 8.628]	[0, 0]	[0, 1]	[0, 1]	[0, 0]	0	0	0	596627
LD33691522.las	(3370000.004,1523000.001,4980.771)	(3372999.999,1525999.998,5253.739)	[-450, 3298]	[-2.7, 19.788]	[0, 0]	[0, 1]	[0, 1]	[0, 0]	0	0	0	1088872
LD33691525.las	(3370000.002,1526000.001,5003.605)	(3372999.999,1528999.997,5187.992)	[-3341, -383]	[-20.046, -2.298]	[0, 0]	[0, 1]	[0, 1]	[0, 0]	0	0	0	2229768
LD33691528.las	(3370000.001,1529000.000,5021.955)	(3372999.999,1531999.999,5358.706)	[-1081, 3302]	[-6.486, 19.812]	[0, 0]	[0, 1]	[0, 1]	[0, 0]	0	0	0	2675548
LD33691531.las	(3370000.001,1532000.000,5049.875)	(3372999.999,1534999.998,11698.648)	[-3368, 3305]	[-20.208, 19.83]	[0, 0]	[0, 1]	[0, 1]	[0, 0]	0	0	0	662935
LD33691534.las	(3370000.001,1535000.000,5078.645)	(3372999.999,1537999.999,5211.600)	[-3330, 1107]	[-19.98, 6.642]	[0, 0]	[0, 1]	[0, 1]	[0, 0]	0	0	0	700026
LD33691537.las	(3370000.002,1538000.007,5152.296)	(3372999.996,1541000.000,11586.899)	[64, 3316]	[0.384, 19.896]	[0, 0]	[0, 1]	[0, 1]	[0, 0]	0	0	0	980572
LD33691540.las	(3370000.001,1541000.002,5080.183)	(3372999.999,1544000.000,5186.669)	[-3343, 123]	[-20.058, 0.738]	[0, 0]	[0, 1]	[0, 1]	[0, 0]	0	0	0	1038625
LD33691543.las	(3370000.002,1544000.001,5047.677)	(3372999.999,1546999.999,5092.280)	[-1171, 3255]	[-7.026, 19.53]	[0, 0]	[0, 1]	[0, 1]	[0, 0]	0	0	0	679399
LD33691546.las	(3370000.001,1547000.000,5039.695)	(3372999.999,1549999.999,5089.071)	[-1862, 3276]	[-11.172, 19.656]	[0, 0]	[0, 1]	[0, 1]	[0, 0]	0	0	0	326673
LD33691549.las	(3370000.001,1550000.001,5045.781)	(3372999.998,1552999.999,5100.492)	[-3288, 752]	[-19.728, 4.512]	[0, 0]	[0, 1]	[0, 1]	[0, 0]	0	0	0	1072263
LD33691552.las	(3370000.001,1553000.002,5069.396)	(3372999.999,1555999.999,5264.884)	[290, 3305]	[1.74, 19.83]	[0, 0]	[0, 1]	[0, 1]	[0, 0]	0	0	0	1140410
LD33691555.las	(3370000.002,1556000.002,5097.473)	(3372999.999,1559000.000,5231.745)	[-3337, 3253]	[-20.022, 19.518]	[0, 0]	[0, 1]	[0, 1]	[0, 0]	0	0	0	1149056
LD33691558.las	(3370000.004,1559000.001,5097.427)	(3372999.999,1562000.000,5131.466)	[-3292, 1431]	[-19.752, 8.586]	[0, 0]	[0, 1]	[0, 1]	[0, 0]	0	0	0	545655
LD33691561.las	(3370000.004,1562000.002,5117.831)	(3372999.999,1564999.998,5162.299)	[-3293, 1541]	[-19.758, 9.246]	[0, 0]	[0, 1]	[0, 1]	[0, 0]	0	0	0	488412
LD33691564.las	(3370000.001,1565000.002,4985.443)	(3372999.999,1567999.999,5159.517)	[-501, 3271]	[-3.006, 19.626]	[0, 0]	[0, 1]	[0, 1]	[0, 0]	0	0	0	1070370
LD33691567.las	(3370000.003,1568000.001,5115.216)	(3372999.997,1570999.995,5373.208)	[-3291, -452]	[-19.746, -2.712]	[0, 0]	[0, 1]	[0, 1]	[0, 0]	0	0	0	1004789
LD33691570.las	(3370000.002,1571000.001,5136.794)	(3372999.999,1574000.000,5167.057)	[-814, 3270]	[-4.884, 19.62]	[0, 0]	[0, 1]	[0, 1]	[0, 0]	0	0	0	1066368
LD33691573.las	(3370000.002,1574000.001,5147.923)	(3372999.999,1577000.000,5189.563)	[-3274, 3254]	[-19.644, 19.524]	[0, 0]	[0, 1]	[0, 1]	[0, 0]	0	0	0	432269
LD33691576.las	(3370000.001,1577000.001,5023.281)	(3372999.999,1579999.997,5280.872)	[-3292, 1340]	[-19.752, 8.04]	[0, 0]	[0, 1]	[0, 1]	[0, 0]	0	0	0	644782
LD33691579.las	(3370000.001,1580000.005,5221.692)	(3372999.997,1582999.998,5310.032)	[-121, 3270]	[-0.726, 19.62]	[0, 0]	[0, 1]	[0, 1]	[0, 0]	0	0	0	962284
LD33691582.las	(3370000.001,1583000.000,5273.615)	(3372999.997,1585999.999,7281.882)	[-3292, 3259]	[-19.752, 19.554]	[0, 0]	[0, 1]	[0, 1]	[0, 0]	0	0	0	1003183
LD33691585.las	(3370000.002,1586000.000,5250.327)	(3372999.997,1589000.000,5535.038)	[-3266, 1114]	[-19.596, 6.684]	[0, 0]	[0, 1]	[0, 1]	[0, 0]	0	0	0	703065
LD33691588.las	(3370000.001,1589000.001,5217.355)	(3372999.999,1592000.000,5495.248)	[-3324, 3204]	[-19.944, 19.224]	[0, 0]	[0, 1]	[0, 1]	[0, 0]	0	0	0	285883
LD33691591.las	(3370000.001,1592000.001,5214.022)	(3372999.999,1594999.999,5525.484)	[-880, 3214]	[-5.28, 19.284]	[0, 0]	[0, 1]	[0, 1]	[0, 0]	0	0	0	1001060
LD33691594.las	(3370000.001,1595000.001,5206.174)	(3372999.999,1597999.998,5226.105)	[-3264, -180]	[-19.584, -1.08]	[0, 0]	[0, 1]	[0, 1]	[0, 0]	0	0	0	1031244
LD33691597.las	(3370000.003,1598000.004,5199.314)	(3372999.999,1600999.998,5234.199)	[-280, 3187]	[-1.68, 19.122]	[0, 0]	[0, 1]	[0, 1]	[0, 0]	0	0	0	982668
LD33691600.las	(3370000.002,1601000.001,5195.852)	(3372999.999,1603999.999,5234.225)	[-3191, 1413]	[-19.146, 8.478]	[0, 0]	[0, 1]	[0, 1]	[0, 0]	0	0	0	546252
LD33691603.las	(3370000.002,1604000.001,5179.150)	(3372999.999,1607000.000,5232.496)	[-3225, 1627]	[-19.35, 9.762]	[0, 0]	[0, 1]	[0, 1]	[0, 0]	0	0	0	469062
LD33691606.las	(3370000.001,1607000.001,5183.136)	(3372999.998,1610000.000,5206.922)	[-478, 3170]	[-2.868, 19.02]	[0, 0]	[0, 1]	[0, 1]	[0, 0]	0	0	0	993596
LD33691609.las	(3370000.001,1610000.001,5181.174)	(3372999.992,1610876.207,5216.830)	[-1644, -446]	[-9.864, -2.676]	[0, 0]	[0, 1]	[0, 0]	[0, 0]	0	0	0	0
LD33721396.las	(3373000.000,1397000.003,4453.620)	(3375999.999,1399999.998,4698.130)	[-3372, 3345]	[-20.232, 20.07]	[0, 0]	[0, 1]	[0, 1]	[0, 0]	0	0	0	1003944
LD33721399.las	(3373000.002,1400000.000,4570.729)	(3375999.999,1403000.000,4663.180)	[-3366, 3319]	[-20.196, 19.914]	[0, 0]	[0, 1]	[0, 1]	[0, 0]	0	0	0	974360
LD33721402.las	(3373000.000,1403000.002,4570.499)	(3375999.999,1406000.000,4647.619)	[-1163, 3310]	[-6.978, 19.86]	[0, 0]	[0, 1]	[0, 1]	[0, 0]	0	0	0	735183
LD33721405.las	(3373000.000,1406000.001,4513.442)	(3375999.999,1408999.999,4886.634)	[-3380, 3306]	[-20.28, 19.836]	[0, 0]	[0, 1]	[0, 1]	[0, 0]	0	0	0	273497
LD33721408.las	(3373000.000,1409000.000,4608.272)	(3375999.999,1411999.999,4687.950)	[-3379, 872]	[-20.274, 5.232]	[0, 0]	[0, 1]	[0, 1]	[0, 0]	0	0	0	1012629
LD33721411.las	(3373000.000,1412000.001,4638.452)	(3375999.998,1414999.998,4699.426)	[363, 3307]	[2.178, 19.842]	[0, 0]	[0, 1]	[0, 1]	[0, 0]	0	0	0	959239
LD33721414.las	(3373000.000,1415000.001,4558.383)	(3375999.999,1417999.999,5014.498)	[-3360, 427]	[-20.16, 2.562]	[0, 0]	[0, 1]	[0, 1]	[0, 0]	0	0	0	1040314
LD33721417.las	(3373000.000,1418000.004,4280.730)	(3375999.999,1421000.000,11124.692)	[-1462, 3324]	[-8.772, 19.944]	[0, 0]	[0, 1]	[0, 1]	[0, 0]	0	0	0	599136
LD33721420.las	(3373000.000,1421000.001,4282.905)	(3375999.997,1424000.000,11108.961)	[-3344, 3304]	[-20.064, 19.824]	[0, 0]	[0, 1]	[0, 1]	[0, 0]	0	0	0	443669
LD33721423.las	(3373000.002,1424000.001,4274.955)	(3375999.998,1426999.999,11124.085)	[-3360, 3303]	[-20.16, 19.818]	[0, 0]	[0, 1]	[0, 1]	[0, 0]	0	0	0	1067688
LD33721426.las	(3373000.001,1427000.002,4353.239)	(3375999.999,1429999.995,5050.902)	[334, 3344]	[2.004, 20.064]	[0, 0]	[0, 1]	[0, 1]	[0, 0]	0	0	0	1029388
LD33721429.las	(3373000.001,1430000.000,4044.680)	(3375999.999,1432999.998,11266.736)	[-3377, 3340]	[-20.262, 20.04]	[0, 0]	[0, 1]	[0, 1]	[0, 0]	0	0	0	1123525
LD33721432.las	(3373000.000,1433000.000,4737.989)	(3375999.998,1436000.000,4812.448)	[-3412, 1973]	[-20.472, 11.838]	[0, 0]	[0, 1]	[0, 1]	[0, 0]	0	0	0	432430
LD33721435.las	(3373000.001,1436000.001,4780.617)	(3375999.999,1438999.998,4841.490)	[-3357, 1335]	[-20.142, 8.01]	[0, 0]	[0, 1]	[0, 1]	[0, 0]	0	0	0	781536
LD33721438.las	(3373000.001,1439000.002,4817.300)	(3375999.999,1441999.999,4939.275)	[-144, 3376]	[-0.864, 20.256]	[0, 0]	[0, 1]	[0, 1]	[0, 0]	0	0	0	1062889
LD33721441.las	(3373000.000,1442000.001,4846.657)	(3375999.999,1444999.999,5000.535)	[-3425, -67]	[-20.55, -0.402]	[0, 0]	[0, 1]	[0, 1]	[0, 0]	0	0	0	1031710
LD33721444.las	(3373000.001,1445000.006,4861.545)	(3375999.998,1447999.999,5039.918)	[-1114, 3442]	[-6.684, 20.652]	[0, 0]	[0, 1]	[0, 1]	[0, 0]	0	0	0	772070
LD33721447.las	(3373000.002,1448000.000,4994.485)	(3375999.998,1450999.999,5074.019)	[-3437, 3408]	[-20.622, 20.448]	[0, 0]	[0, 1]	[0, 1]	[0, 0]	0	0	0	396804

DPH-1.3 Report on ASPRS LAS File Format (Tiled Data) - Informational - continued

File	(Xmin, Ymin, Zmin)	(Xmax, Ymax, Zmax)	Extended Scan Angle	Scan Angle Rank	Scanner Channel	Scan Direction	Edge of Flight Line	User Data	Counts for Synthetic	Key-points	Withheld	Overlap
LD33721450.las	(3373000.002,1451000.000,4923.379)	(3375999.999,1454000.000,5744.539)	[-3479, 985]	[-20.874, 5.91]	[0, 0]	[0, 1]	[0, 1]	[0, 0]	0	0	0	843187
LD33721453.las	(3373000.000,1454000.003,4914.429)	(3375999.998,1456999.999,4999.563)	[197, 3389]	[1.182, 20.334]	[0, 0]	[0, 1]	[0, 1]	[0, 0]	0	0	0	1020287
LD33721456.las	(3373000.000,1457000.002,4256.855)	(3375999.999,1459999.999,4941.985)	[-3410, 278]	[-20.46, 1.668]	[0, 0]	[0, 1]	[0, 1]	[0, 0]	0	0	0	1176920
LD33721459.las	(3373000.000,1460000.009,4897.615)	(3375999.999,1462999.999,4982.169)	[-1366, 3389]	[-8.196, 20.334]	[0, 0]	[0, 1]	[0, 1]	[0, 0]	0	0	0	680926
LD33721462.las	(3373000.000,1463000.000,4463.269)	(3375999.999,1465999.999,5006.506)	[-1844, 3375]	[-11.064, 20.25]	[0, 0]	[0, 1]	[0, 1]	[0, 0]	0	0	0	423627
LD33721465.las	(3373000.000,1466000.000,4632.333)	(3375999.999,1469000.000,5015.085)	[-3408, 595]	[-20.448, 3.57]	[0, 0]	[0, 1]	[0, 1]	[0, 0]	0	0	0	1129293
LD33721468.las	(3373000.002,1469000.001,4631.274)	(3375999.999,1472000.000,5151.784)	[-3394, 3376]	[-20.364, 20.256]	[0, 0]	[0, 1]	[0, 1]	[0, 0]	0	0	0	975490
LD33721471.las	(3373000.000,1472000.004,4777.425)	(3375999.999,1475000.000,11302.071)	[-3384, 3376]	[-20.304, 20.256]	[0, 0]	[0, 1]	[0, 1]	[0, 0]	0	0	0	1049450
LD33721474.las	(3373000.000,1475000.002,4862.129)	(3375999.999,1477999.999,5149.081)	[-3394, 3373]	[-20.364, 20.238]	[0, 0]	[0, 1]	[0, 1]	[0, 0]	0	0	0	416784
LD33721477.las	(3373000.002,1478000.001,4751.208)	(3375999.999,1480999.999,5127.769)	[-3358, 1338]	[-20.148, 8.028]	[0, 0]	[0, 1]	[0, 1]	[0, 0]	0	0	0	655782
LD33721480.las	(3373000.000,1481000.000,4695.539)	(3375999.999,1483999.999,11491.621)	[-97, 3376]	[-0.582, 20.256]	[0, 0]	[0, 1]	[0, 1]	[0, 0]	0	0	0	1032239
LD33721483.las	(3373000.000,1484000.000,4897.297)	(3375999.999,1486999.999,5110.078)	[-3376, -77]	[-20.256, -0.462]	[0, 0]	[0, 1]	[0, 1]	[0, 0]	0	0	0	1148394
LD33721486.las	(3373000.003,1487000.001,4759.534)	(3375999.999,1490000.000,5100.229)	[-983, 3334]	[-5.898, 20.004]	[0, 0]	[0, 1]	[0, 1]	[0, 0]	0	0	0	835327
LD33721489.las	(3373000.000,1490000.001,4794.446)	(3375999.997,1493000.000,5087.861)	[-3390, 3346]	[-20.34, 20.076]	[0, 0]	[0, 1]	[0, 1]	[0, 0]	0	0	0	388368
LD33721492.las	(3373000.000,1493000.001,4946.916)	(3375999.999,1495999.995,5121.522)	[-3360, 1012]	[-20.16, 6.072]	[0, 0]	[0, 1]	[0, 1]	[0, 0]	0	0	0	848694
LD33721495.las	(3373000.000,1496000.001,4937.152)	(3375999.999,1498999.999,5123.851)	[154, 3373]	[0.924, 20.238]	[0, 0]	[0, 1]	[0, 1]	[0, 0]	0	0	0	1027751
LD33721498.las	(3373000.000,1499000.002,4658.908)	(3375999.998,1501999.996,5207.667)	[-3375, 234]	[-20.25, 1.404]	[0, 0]	[0, 1]	[0, 1]	[0, 0]	0	0	0	1053455
LD33721501.las	(3373000.000,1502000.002,4921.713)	(3375999.998,1504999.998,5098.572)	[-3341, 2844]	[-20.046, 17.064]	[0, 0]	[0, 1]	[0, 1]	[0, 0]	0	0	0	654668
LD33721504.las	(3373000.001,1505000.001,4912.966)	(3375999.995,1507999.998,5187.145)	[-2375, 3327]	[-14.25, 19.962]	[0, 0]	[0, 1]	[0, 1]	[0, 0]	0	0	0	419484
LD33721507.las	(3373000.001,1508000.001,4927.352)	(3375999.997,1510999.997,5094.885)	[-661, 3295]	[-3.966, 19.77]	[0, 0]	[0, 1]	[0, 1]	[0, 0]	0	0	0	984636
LD33721510.las	(3373000.000,1511000.001,4759.521)	(3375999.999,1513999.999,5149.225)	[-3326, -458]	[-19.956, -2.748]	[0, 0]	[0, 1]	[0, 1]	[0, 0]	0	0	0	1052823
LD33721513.las	(3373000.000,1514000.004,4945.558)	(3375999.999,1516999.991,4995.997)	[-554, 3302]	[-3.324, 19.812]	[0, 0]	[0, 1]	[0, 1]	[0, 0]	0	0	0	984795
LD33721516.las	(3373000.000,1517000.001,4967.621)	(3375999.998,1520000.000,5217.404)	[-3359, 1743]	[-20.154, 10.458]	[0, 0]	[0, 1]	[0, 1]	[0, 0]	0	0	0	450943
LD33721519.las	(3373000.001,1520000.002,4983.087)	(3375999.998,1522999.997,5046.263)	[-3342, 1412]	[-20.052, 8.472]	[0, 0]	[0, 1]	[0, 1]	[0, 0]	0	0	0	628601
LD33721522.las	(3373000.001,1523000.003,4658.265)	(3375999.999,1525999.994,5299.530)	[-382, 3313]	[-2.292, 19.878]	[0, 0]	[0, 1]	[0, 1]	[0, 0]	0	0	0	1097777
LD33721525.las	(3373000.000,1526000.003,5004.281)	(3375999.999,1528999.996,5188.923)	[-3371, -228]	[-20.226, -1.368]	[0, 0]	[0, 1]	[0, 1]	[0, 0]	0	0	0	2238712
LD33721528.las	(3373000.000,1529000.001,4891.371)	(3375999.998,1531999.999,5094.501)	[-1085, 3309]	[-6.51, 19.854]	[0, 0]	[0, 1]	[0, 1]	[0, 0]	0	0	0	2717764
LD33721531.las	(3373000.003,1532000.000,5065.407)	(3375999.998,1534999.999,5143.234)	[-3374, 3327]	[-20.244, 19.962]	[0, 0]	[0, 1]	[0, 1]	[0, 0]	0	0	0	600900
LD33721534.las	(3373000.003,1535000.000,5105.082)	(3375999.999,1538000.000,5246.390)	[-3343, 1038]	[-20.058, 6.228]	[0, 0]	[0, 1]	[0, 1]	[0, 0]	0	0	0	726270
LD33721537.las	(3373000.000,1538000.001,5158.661)	(3375999.998,1541000.000,5330.419)	[115, 3341]	[0.69, 20.046]	[0, 0]	[0, 1]	[0, 1]	[0, 0]	0	0	0	1024865
LD33721540.las	(3373000.001,1541000.001,5078.376)	(3375999.994,1544000.000,5490.655)	[-3343, 172]	[-20.058, 1.032]	[0, 0]	[0, 1]	[0, 1]	[0, 0]	0	0	0	1121564
LD33721543.las	(3373000.001,1544000.006,5060.462)	(3375999.997,1546999.999,5141.843)	[-1176, 3254]	[-7.056, 19.524]	[0, 0]	[0, 1]	[0, 1]	[0, 0]	0	0	0	626892
LD33721546.las	(3373000.000,1547000.000,5060.265)	(3375999.998,1549999.998,5140.964)	[-3322, 3296]	[-19.932, 19.776]	[0, 0]	[0, 1]	[0, 1]	[0, 0]	0	0	0	337646
LD33721549.las	(3373000.000,1550000.001,5045.830)	(3375999.997,1552999.998,5152.939)	[-3323, 771]	[-19.938, 4.626]	[0, 0]	[0, 1]	[0, 1]	[0, 0]	0	0	0	1036210
LD33721552.las	(3373000.000,1553000.000,5080.433)	(3375999.999,1555999.998,5188.943)	[424, 3324]	[2.544, 19.944]	[0, 0]	[0, 1]	[0, 1]	[0, 0]	0	0	0	977871
LD33721555.las	(3373000.000,1556000.003,5119.635)	(3375999.998,1558999.999,5245.068)	[-3356, 3291]	[-20.136, 19.746]	[0, 0]	[0, 1]	[0, 1]	[0, 0]	0	0	0	1161324
LD33721558.las	(3373000.001,1559000.002,5119.931)	(3375999.999,1562000.000,5182.112)	[-3291, 1479]	[-19.746, 8.874]	[0, 0]	[0, 1]	[0, 1]	[0, 0]	0	0	0	469938
LD33721561.las	(3373000.001,1562000.004,5130.469)	(3375999.997,1564999.995,5193.464)	[-3325, 1518]	[-19.95, 9.108]	[0, 0]	[0, 1]	[0, 1]	[0, 0]	0	0	0	497508
LD33721564.las	(3373000.001,1565000.000,4739.023)	(3375999.992,1567999.999,5423.270)	[-450, 3271]	[-2.7, 19.626]	[0, 0]	[0, 1]	[0, 1]	[0, 0]	0	0	0	1014320
LD33721567.las	(3373000.000,1568000.002,5150.780)	(3375999.999,1570999.993,5215.659)	[-3325, -343]	[-19.95, -2.058]	[0, 0]	[0, 1]	[0, 1]	[0, 0]	0	0	0	1029043
LD33721570.las	(3373000.000,1571000.001,5160.426)	(3375999.999,1574000.000,5218.900)	[-874, 3304]	[-5.244, 19.824]	[0, 0]	[0, 1]	[0, 1]	[0, 0]	0	0	0	1054382
LD33721573.las	(3373000.001,1574000.001,5167.017)	(3375999.999,1577000.000,5207.975)	[-3257, 3262]	[-19.542, 19.572]	[0, 0]	[0, 1]	[0, 1]	[0, 0]	0	0	0	427347
LD33721576.las	(3373000.002,1577000.002,5176.988)	(3375999.999,1579999.999,5242.591)	[-3325, 1211]	[-19.95, 7.266]	[0, 0]	[0, 1]	[0, 1]	[0, 0]	0	0	0	696664
LD33721579.las	(3373000.000,1580000.000,4844.574)	(3375999.998,1582999.999,5901.842)	[-9, 3273]	[-0.054, 19.638]	[0, 0]	[0, 1]	[0, 1]	[0, 0]	0	0	0	997048
LD33721582.las	(3373000.000,1583000.002,5259.927)	(3375999.997,1585999.999,5517.883)	[-3293, 3238]	[-19.758, 19.428]	[0, 0]	[0, 1]	[0, 1]	[0, 0]	0	0	0	1047942
LD33721585.las	(3373000.000,1586000.001,5255.528)	(3375999.999,1588999.998,7338.168)	[-3266, 1215]	[-19.596, 7.29]	[0, 0]	[0, 1]	[0, 1]	[0, 0]	0	0	0	664558
LD33721588.las	(3373000.000,1589000.001,5235.081)	(3375999.997,1592000.000,5698.479)	[-3296, 1810]	[-19.776, 10.86]	[0, 0]	[0, 1]	[0, 1]	[0, 0]	0	0	0	393317
LD33721591.las	(3373000.004,1592000.006,5217.818)	(3375999.998,1594999.999,7324.070)	[-778, 3216]	[-4.668, 19.296]	[0, 0]	[0, 1]	[0, 1]	[0, 0]	0	0	0	1069131
LD33721594.las	(3373000.003,1595000.001,4694.439)	(3375999.999,1597999.999,5559.146)	[-3269, -281]	[-19.614, -1.686]	[0, 0]	[0, 1]	[0, 1]	[0, 0]	0	0	0	1111830

DPH-1.3 Report on ASPRS LAS File Format (Tiled Data) - Informational - continued

File	(Xmin, Ymin, Zmin)	(Xmax, Ymax, Zmax)	Extended Scan Angle	Scan Angle Rank	Scanner Channel	Scan Direction	Edge of Flight Line	User Data	Counts for Synthetic	Key-points	Withheld	Overlap
LD33721597.las	(3373000.000,1598000.001,5201.571)	(3375999.999,1600999.999,5242.076)	[-355, 3204]	[-2.13, 19.224]	[0, 0]	[0, 1]	[0, 1]	[0, 0]	0	0	0	1049628
LD33721600.las	(3373000.000,1601000.000,5201.541)	(3375999.999,1603999.998,5261.630)	[-3224, 1506]	[-19.344, 9.036]	[0, 0]	[0, 1]	[0, 1]	[0, 0]	0	0	0	549432
LD33721603.las	(3373000.000,1604000.000,5178.786)	(3375999.998,1606999.995,5237.791)	[-3241, 1577]	[-19.446, 9.462]	[0, 0]	[0, 1]	[0, 1]	[0, 0]	0	0	0	553332
LD33721606.las	(3373000.000,1607000.004,5183.277)	(3375999.999,1610000.000,5205.137)	[-469, 3171]	[-2.814, 19.026]	[0, 0]	[0, 1]	[0, 1]	[0, 0]	0	0	0	1000247
LD33721609.las	(3373000.006,1610000.001,5181.466)	(3375999.996,1610927.363,5199.232)	[-1668, -398]	[-10.008, -2.388]	[0, 0]	[0, 1]	[0, 0]	[0, 0]	0	0	0	0
LD33751396.las	(3376000.005,1397000.003,4219.736)	(3378999.997,1399999.998,4645.342)	[-3341, 3310]	[-20.046, 19.86]	[0, 0]	[0, 1]	[0, 1]	[0, 0]	0	0	0	936220
LD33751399.las	(3376000.000,1400000.001,4536.818)	(3378999.999,1403000.000,4611.415)	[-3344, 3320]	[-20.064, 19.92]	[0, 0]	[0, 1]	[0, 1]	[0, 0]	0	0	0	1043895
LD33751402.las	(3376000.000,1403000.002,4556.490)	(3378999.999,1406000.000,4629.381)	[-1214, 3302]	[-7.284, 19.812]	[0, 0]	[0, 1]	[0, 1]	[0, 0]	0	0	0	713939
LD33751405.las	(3376000.000,1406000.001,4578.915)	(3378999.989,1408999.996,4637.320)	[-1896, 3290]	[-11.376, 19.74]	[0, 0]	[0, 1]	[0, 1]	[0, 0]	0	0	0	303539
LD33751408.las	(3376000.000,1409000.006,4594.755)	(3378999.999,1411999.999,4673.357)	[-3344, 759]	[-20.064, 4.554]	[0, 0]	[0, 1]	[0, 1]	[0, 0]	0	0	0	1108849
LD33751411.las	(3376000.002,1412000.003,4618.354)	(3378999.998,1414999.999,4680.617)	[404, 3297]	[2.424, 19.782]	[0, 0]	[0, 1]	[0, 1]	[0, 0]	0	0	0	1046609
LD33751414.las	(3376000.001,1415000.000,4404.716)	(3378999.999,1418000.000,5106.286)	[-3358, 425]	[-20.148, 2.55]	[0, 0]	[0, 1]	[0, 1]	[0, 0]	0	0	0	1009053
LD33751417.las	(3376000.001,1418000.001,4175.992)	(3378999.999,1420999.996,11261.332)	[-3315, 3325]	[-19.89, 19.95]	[0, 0]	[0, 1]	[0, 1]	[0, 0]	0	0	0	558712
LD33751420.las	(3376000.000,1421000.001,4159.903)	(3378999.999,1424000.000,11069.204)	[-3327, 3315]	[-19.962, 19.89]	[0, 0]	[0, 1]	[0, 1]	[0, 0]	0	0	0	489235
LD33751423.las	(3376000.001,1424000.001,4221.409)	(3378999.999,1426999.998,11262.432)	[-3361, 3297]	[-20.166, 19.782]	[0, 0]	[0, 1]	[0, 1]	[0, 0]	0	0	0	1024133
LD33751426.las	(3376000.000,1427000.010,4324.102)	(3378999.999,1429999.998,4993.123)	[261, 3356]	[1.566, 20.136]	[0, 0]	[0, 1]	[0, 1]	[0, 0]	0	0	0	1024281
LD33751429.las	(3376000.002,1430000.002,4185.658)	(3378999.998,1432999.999,11283.855)	[-3360, 3355]	[-20.16, 20.13]	[0, 0]	[0, 1]	[0, 1]	[0, 0]	0	0	0	1012934
LD33751432.las	(3376000.001,1433000.000,4286.875)	(3378999.998,1436000.000,4839.285)	[-3409, 2046]	[-20.454, 12.276]	[0, 0]	[0, 1]	[0, 1]	[0, 0]	0	0	0	380516
LD33751435.las	(3376000.001,1436000.002,4794.177)	(3378999.999,1438999.999,4886.188)	[-3374, 1284]	[-20.244, 7.704]	[0, 0]	[0, 1]	[0, 1]	[0, 0]	0	0	0	719762
LD33751438.las	(3376000.000,1439000.004,4799.016)	(3378999.999,1441999.998,4951.355)	[-66, 3387]	[-0.396, 20.322]	[0, 0]	[0, 1]	[0, 1]	[0, 0]	0	0	0	1049866
LD33751441.las	(3376000.000,1442000.003,4799.912)	(3378999.998,1444999.996,4935.138)	[-3456, -19]	[-20.736, -0.114]	[0, 0]	[0, 1]	[0, 1]	[0, 0]	0	0	0	1055277
LD33751444.las	(3376000.000,1445000.004,4112.905)	(3378999.999,1447999.999,5051.742)	[-1195, 3436]	[-7.17, 20.616]	[0, 0]	[0, 1]	[0, 1]	[0, 0]	0	0	0	740441
LD33751447.las	(3376000.000,1448000.000,4956.985)	(3378999.998,1450999.999,5052.336)	[-3418, 3433]	[-20.508, 20.598]	[0, 0]	[0, 1]	[0, 1]	[0, 0]	0	0	0	375363
LD33751450.las	(3376000.001,1451000.000,4870.476)	(3378999.999,1453999.998,5002.854)	[-3479, 926]	[-20.874, 5.556]	[0, 0]	[0, 1]	[0, 1]	[0, 0]	0	0	0	978051
LD33751453.las	(3376000.000,1454000.003,4616.864)	(3378999.998,1456999.999,4947.933)	[278, 3372]	[1.668, 20.232]	[0, 0]	[0, 1]	[0, 1]	[0, 0]	0	0	0	1049859
LD33751456.las	(3376000.002,1457000.001,4896.037)	(3378999.997,1459999.998,4946.959)	[-3411, 294]	[-20.466, 1.764]	[0, 0]	[0, 1]	[0, 1]	[0, 0]	0	0	0	1070769
LD33751459.las	(3376000.004,1460000.006,4919.918)	(3378999.999,1462999.999,4993.556)	[-1462, 3392]	[-8.772, 20.352]	[0, 0]	[0, 1]	[0, 1]	[0, 0]	0	0	0	577340
LD33751462.las	(3376000.003,1463000.000,4944.567)	(3378999.998,1465999.993,5006.706)	[-1761, 3380]	[-10.566, 20.28]	[0, 0]	[0, 1]	[0, 1]	[0, 0]	0	0	0	443498
LD33751465.las	(3376000.000,1466000.001,4940.374)	(3378999.999,1469000.000,5022.677)	[-3411, 576]	[-20.466, 3.456]	[0, 0]	[0, 1]	[0, 1]	[0, 0]	0	0	0	1044480
LD33751468.las	(3376000.003,1469000.003,4599.200)	(3378999.998,1471999.999,5042.874)	[-3393, 3372]	[-20.358, 20.232]	[0, 0]	[0, 1]	[0, 1]	[0, 0]	0	0	0	928513
LD33751471.las	(3376000.001,1472000.004,4788.186)	(3378999.999,1475000.000,5228.303)	[-916, 3361]	[-5.496, 20.166]	[0, 0]	[0, 1]	[0, 1]	[0, 0]	0	0	0	998727
LD33751474.las	(3376000.000,1475000.001,4531.612)	(3378999.999,1477999.999,5119.547)	[-3388, 3370]	[-20.328, 20.22]	[0, 0]	[0, 1]	[0, 1]	[0, 0]	0	0	0	474246
LD33751477.las	(3376000.000,1478000.001,4823.186)	(3378999.998,1480999.998,4994.951)	[-3374, 1304]	[-20.244, 7.824]	[0, 0]	[0, 1]	[0, 1]	[0, 0]	0	0	0	669683
LD33751480.las	(3376000.000,1481000.000,4732.796)	(3378999.999,1483999.999,5099.527)	[-77, 3357]	[-0.462, 20.142]	[0, 0]	[0, 1]	[0, 1]	[0, 0]	0	0	0	1012783
LD33751483.las	(3376000.000,1484000.000,4728.262)	(3378999.999,1486999.998,5073.051)	[-3375, -17]	[-20.25, -0.102]	[0, 0]	[0, 1]	[0, 1]	[0, 0]	0	0	0	1065457
LD33751486.las	(3376000.000,1487000.008,4812.723)	(3378999.998,1490000.000,5048.330)	[-1110, 3324]	[-6.66, 19.944]	[0, 0]	[0, 1]	[0, 1]	[0, 0]	0	0	0	770996
LD33751489.las	(3376000.000,1490000.001,4922.080)	(3378999.999,1493000.000,5123.257)	[-3373, 3341]	[-20.238, 20.046]	[0, 0]	[0, 1]	[0, 1]	[0, 0]	0	0	0	309346
LD33751492.las	(3376000.001,1493000.001,4869.642)	(3378999.998,1495999.999,5064.967)	[-3359, 901]	[-20.154, 5.406]	[0, 0]	[0, 1]	[0, 1]	[0, 0]	0	0	0	976191
LD33751495.las	(3376000.000,1496000.001,4740.486)	(3378999.997,1498999.998,5215.564)	[236, 3354]	[1.416, 20.124]	[0, 0]	[0, 1]	[0, 1]	[0, 0]	0	0	0	1052523
LD33751498.las	(3376000.000,1499000.000,4904.180)	(3378999.999,1501999.999,11084.912)	[-3340, 3264]	[-20.04, 19.584]	[0, 0]	[0, 1]	[0, 1]	[0, 0]	0	0	0	1073220
LD33751501.las	(3376000.001,1502000.003,4710.141)	(3378999.999,1505000.000,4955.397)	[-3341, 2780]	[-20.046, 16.68]	[0, 0]	[0, 1]	[0, 1]	[0, 0]	0	0	0	609350
LD33751504.las	(3376000.000,1505000.001,4594.591)	(3378999.998,1507999.997,5144.288)	[-2556, 3310]	[-15.336, 19.86]	[0, 0]	[0, 1]	[0, 1]	[0, 0]	0	0	0	454856
LD33751507.las	(3376000.000,1508000.002,4932.808)	(3378999.998,1510999.999,11424.341)	[-3297, 3308]	[-19.782, 19.848]	[0, 0]	[0, 1]	[0, 1]	[0, 0]	0	0	0	1042896
LD33751510.las	(3376000.000,1511000.002,4943.081)	(3378999.999,1513999.998,5122.464)	[-3324, -539]	[-19.944, -3.234]	[0, 0]	[0, 1]	[0, 1]	[0, 0]	0	0	0	1020385
LD33751513.las	(3376000.001,1514000.000,4954.091)	(3378999.999,1516999.995,5092.864)	[-777, 3295]	[-4.662, 19.77]	[0, 0]	[0, 1]	[0, 1]	[0, 0]	0	0	0	1072716
LD33751516.las	(3376000.000,1517000.000,4849.692)	(3378999.999,1520000.000,5120.918)	[-3356, 1844]	[-20.136, 11.064]	[0, 0]	[0, 1]	[0, 1]	[0, 0]	0	0	0	377920
LD33751519.las	(3376000.000,1520000.002,4487.652)	(3378999.999,1522999.994,5263.050)	[-3324, 1295]	[-19.944, 7.77]	[0, 0]	[0, 1]	[0, 1]	[0, 0]	0	0	0	693757
LD33751522.las	(3376000.003,1523000.001,4374.283)	(3378999.997,1525999.999,5290.915)	[-227, 3339]	[-1.362, 20.034]	[0, 0]	[0, 1]	[0, 1]	[0, 0]	0	0	0	1073172
LD33751525.las	(3376000.000,1526000.001,4727.212)	(3378999.999,1528999.999,5246.000)	[-3425, -112]	[-20.55, -0.672]	[0, 0]	[0, 1]	[0, 1]	[0, 0]	0	0	0	2331260

DPH-1.3 Report on ASPRS LAS File Format (Tiled Data) - Informational - continued

File	(Xmin, Ymin, Zmin)	(Xmax, Ymax, Zmax)	Extended Scan Angle	Scan Angle Rank	Scanner Channel	Scan Direction	Edge of Flight Line	User Data	Counts for Synthetic	Key-points	Withheld	Overlap
LD33751528.las	(3376000.000,1529000.001,5002.880)	(3378999.999,1531999.999,5137.421)	[-1102, 3316]	[-6.612, 19.896]	[0, 0]	[0, 1]	[0, 1]	[0, 0]	0	0	0	2619179
LD33751531.las	(3376000.000,1532000.000,5092.401)	(3378999.999,1534999.999,5191.535)	[-3362, 3386]	[-20.172, 20.316]	[0, 0]	[0, 1]	[0, 1]	[0, 0]	0	0	0	757278
LD33751534.las	(3376000.000,1535000.000,5135.364)	(3378999.999,1537999.999,5267.939)	[-3343, 986]	[-20.058, 5.916]	[0, 0]	[0, 1]	[0, 1]	[0, 0]	0	0	0	814717
LD33751537.las	(3376000.000,1538000.001,5110.502)	(3378999.997,1541000.000,5268.700)	[146, 3328]	[0.876, 19.968]	[0, 0]	[0, 1]	[0, 1]	[0, 0]	0	0	0	1003084
LD33751540.las	(3376000.001,1541000.008,5076.909)	(3378999.998,1543999.998,5330.409)	[-3327, 243]	[-19.962, 1.458]	[0, 0]	[0, 1]	[0, 1]	[0, 0]	0	0	0	1113247
LD33751543.las	(3376000.000,1544000.002,5073.235)	(3378999.999,1546999.998,11780.455)	[-3297, 3252]	[-19.782, 19.512]	[0, 0]	[0, 1]	[0, 1]	[0, 0]	0	0	0	613799
LD33751546.las	(3376000.001,1547000.000,5077.821)	(3378999.998,1549999.997,5130.685)	[-1683, 3304]	[-10.098, 19.824]	[0, 0]	[0, 1]	[0, 1]	[0, 0]	0	0	0	365652
LD33751549.las	(3376000.001,1550000.000,5086.693)	(3378999.998,1552999.999,5157.854)	[-3356, 733]	[-20.136, 4.398]	[0, 0]	[0, 1]	[0, 1]	[0, 0]	0	0	0	1174907
LD33751552.las	(3376000.000,1553000.001,5108.743)	(3378999.999,1556000.000,5184.675)	[578, 3316]	[3.468, 19.896]	[0, 0]	[0, 1]	[0, 1]	[0, 0]	0	0	0	1034014
LD33751555.las	(3376000.001,1556000.001,5145.557)	(3378999.999,1558999.999,5217.654)	[-3340, 3289]	[-20.04, 19.734]	[0, 0]	[0, 1]	[0, 1]	[0, 0]	0	0	0	1184315
LD33751558.las	(3376000.000,1559000.002,5143.264)	(3378999.999,1562000.000,5218.366)	[-3291, 1578]	[-19.746, 9.468]	[0, 0]	[0, 1]	[0, 1]	[0, 0]	0	0	0	470199
LD33751561.las	(3376000.000,1562000.001,5157.923)	(3378999.998,1564999.998,5223.047)	[-3341, 1448]	[-20.046, 8.688]	[0, 0]	[0, 1]	[0, 1]	[0, 0]	0	0	0	550243
LD33751564.las	(3376000.000,1565000.003,5169.206)	(3378999.999,1567999.995,5519.707)	[-342, 3307]	[-2.052, 19.842]	[0, 0]	[0, 1]	[0, 1]	[0, 0]	0	0	0	1028853
LD33751567.las	(3376000.001,1568000.000,5185.239)	(3378999.999,1570999.999,5248.329)	[-3330, -231]	[-19.98, -1.386]	[0, 0]	[0, 1]	[0, 1]	[0, 0]	0	0	0	1027126
LD33751570.las	(3376000.004,1571000.003,5197.034)	(3378999.996,1574000.000,5254.461)	[-951, 3312]	[-5.706, 19.872]	[0, 0]	[0, 1]	[0, 1]	[0, 0]	0	0	0	913523
LD33751573.las	(3376000.000,1574000.002,5194.803)	(3378999.998,1577000.000,5263.815)	[-3275, 3288]	[-19.65, 19.728]	[0, 0]	[0, 1]	[0, 1]	[0, 0]	0	0	0	423094
LD33751576.las	(3376000.003,1577000.002,5202.900)	(3378999.999,1579999.999,5291.987)	[-3358, 1049]	[-20.148, 6.294]	[0, 0]	[0, 1]	[0, 1]	[0, 0]	0	0	0	747756
LD33751579.las	(3376000.001,1580000.002,5224.809)	(3378999.999,1582999.998,5310.206)	[91, 3276]	[0.546, 19.656]	[0, 0]	[0, 1]	[0, 1]	[0, 0]	0	0	0	996118
LD33751582.las	(3376000.003,1583000.000,5259.822)	(3378999.999,1585999.998,7388.450)	[-3291, 3209]	[-19.746, 19.254]	[0, 0]	[0, 1]	[0, 1]	[0, 0]	0	0	0	1124567
LD33751585.las	(3376000.000,1586000.001,5255.731)	(3378999.999,1589000.000,5876.550)	[-3262, 1273]	[-19.572, 7.638]	[0, 0]	[0, 1]	[0, 1]	[0, 0]	0	0	0	634519
LD33751588.las	(3376000.001,1589000.001,5235.787)	(3378999.997,1591999.998,5270.980)	[-3279, 1744]	[-19.674, 10.464]	[0, 0]	[0, 1]	[0, 1]	[0, 0]	0	0	0	453933
LD33751591.las	(3376000.000,1592000.005,5219.822)	(3378999.999,1595000.000,5250.035)	[-759, 3217]	[-4.554, 19.302]	[0, 0]	[0, 1]	[0, 1]	[0, 0]	0	0	0	1053709
LD33751594.las	(3376000.001,1595000.002,5214.579)	(3378999.999,1597999.998,5470.862)	[-3263, -356]	[-19.578, -2.136]	[0, 0]	[0, 1]	[0, 1]	[0, 0]	0	0	0	960359
LD33751597.las	(3376000.003,1598000.003,5213.202)	(3378999.998,1600999.999,5265.121)	[-449, 3205]	[-2.694, 19.23]	[0, 0]	[0, 1]	[0, 1]	[0, 0]	0	0	0	953796
LD33751600.las	(3376000.001,1601000.000,5200.820)	(3378999.998,1603999.998,5262.437)	[-3240, 1542]	[-19.44, 9.252]	[0, 0]	[0, 1]	[0, 1]	[0, 0]	0	0	0	513264
LD33751603.las	(3376000.000,1604000.000,5195.564)	(3378999.995,1607000.000,5312.968)	[-3246, 1549]	[-19.476, 9.294]	[0, 0]	[0, 1]	[0, 1]	[0, 0]	0	0	0	518300
LD33751606.las	(3376000.000,1607000.007,5187.903)	(3378999.999,1609999.994,5215.793)	[-397, 3203]	[-2.382, 19.218]	[0, 0]	[0, 1]	[0, 1]	[0, 0]	0	0	0	994504
LD33751609.las	(3376000.009,1610000.001,5188.435)	(3378999.996,1610966.910,5206.866)	[-1645, -296]	[-9.87, -1.776]	[0, 0]	[0, 1]	[0, 0]	[0, 0]	0	0	0	0
LD33781396.las	(3379000.002,1397000.001,4324.427)	(3381999.999,1399999.998,4641.910)	[-3345, 3316]	[-20.07, 19.896]	[0, 0]	[0, 1]	[0, 1]	[0, 0]	0	0	0	1033627
LD33781399.las	(3379000.001,1400000.002,4528.190)	(3382000.000,1403000.000,4689.895)	[-3344, 3300]	[-20.064, 19.8]	[0, 0]	[0, 1]	[0, 1]	[0, 0]	0	0	0	1073147
LD33781402.las	(3379000.000,1403000.001,4549.020)	(3382000.000,1405999.998,4929.180)	[-1358, 3289]	[-8.148, 19.734]	[0, 0]	[0, 1]	[0, 1]	[0, 0]	0	0	0	674416
LD33781405.las	(3379000.020,1406000.001,4567.091)	(3382000.000,1408999.998,4626.484)	[-1808, 3291]	[-10.848, 19.746]	[0, 0]	[0, 1]	[0, 1]	[0, 0]	0	0	0	369754
LD33781408.las	(3379000.002,1409000.000,4586.411)	(3381999.994,1411999.999,4640.660)	[-3354, 579]	[-20.124, 3.474]	[0, 0]	[0, 1]	[0, 1]	[0, 0]	0	0	0	1004415
LD33781411.las	(3379000.000,1412000.000,4594.486)	(3382000.000,1414999.998,4672.048)	[406, 3301]	[2.436, 19.806]	[0, 0]	[0, 1]	[0, 1]	[0, 0]	0	0	0	1036914
LD33781414.las	(3379000.000,1415000.000,4609.653)	(3381999.999,1418000.000,4930.426)	[-3344, 435]	[-20.064, 2.61]	[0, 0]	[0, 1]	[0, 1]	[0, 0]	0	0	0	965916
LD33781417.las	(3379000.002,1418000.001,4140.221)	(3382000.000,1421000.000,11109.430)	[-3319, 3325]	[-19.914, 19.95]	[0, 0]	[0, 1]	[0, 1]	[0, 0]	0	0	0	512569
LD33781420.las	(3379000.001,1421000.001,4195.395)	(3382000.000,1424000.000,11231.188)	[-3359, 3337]	[-20.154, 20.022]	[0, 0]	[0, 1]	[0, 1]	[0, 0]	0	0	0	551107
LD33781423.las	(3379000.000,1424000.001,4167.764)	(3382000.000,1426999.999,11109.853)	[-3375, 3315]	[-20.25, 19.89]	[0, 0]	[0, 1]	[0, 1]	[0, 0]	0	0	0	1021777
LD33781426.las	(3379000.000,1427000.004,4264.076)	(3382000.000,1429999.998,5103.031)	[198, 3344]	[1.188, 20.064]	[0, 0]	[0, 1]	[0, 1]	[0, 0]	0	0	0	1068818
LD33781429.las	(3379000.000,1430000.001,4253.725)	(3382000.000,1432999.999,11165.362)	[-3327, 3354]	[-19.962, 20.124]	[0, 0]	[0, 1]	[0, 1]	[0, 0]	0	0	0	1018410
LD33781432.las	(3379000.000,1433000.000,4688.042)	(3382000.000,1435999.999,4815.991)	[-3391, 2063]	[-20.346, 12.378]	[0, 0]	[0, 1]	[0, 1]	[0, 0]	0	0	0	432927
LD33781435.las	(3379000.008,1436000.001,4738.993)	(3382000.000,1438999.997,4881.611)	[-3374, 1155]	[-20.244, 6.93]	[0, 0]	[0, 1]	[0, 1]	[0, 0]	0	0	0	839228
LD33781438.las	(3379000.000,1439000.002,4760.122)	(3382000.000,1441999.999,4907.165)	[-18, 3373]	[-0.108, 20.238]	[0, 0]	[0, 1]	[0, 1]	[0, 0]	0	0	0	1073292
LD33781441.las	(3379000.000,1442000.005,4798.773)	(3381999.998,1444999.999,4975.180)	[-3445, 68]	[-20.67, 0.408]	[0, 0]	[0, 1]	[0, 1]	[0, 0]	0	0	0	1030826
LD33781444.las	(3379000.000,1445000.000,4372.518)	(3381999.996,1447999.999,5049.849)	[-1326, 3415]	[-7.956, 20.49]	[0, 0]	[0, 1]	[0, 1]	[0, 0]	0	0	0	715350
LD33781447.las	(3379000.000,1448000.001,4920.036)	(3381999.999,1450999.999,5031.630)	[-2006, 3424]	[-12.036, 20.544]	[0, 0]	[0, 1]	[0, 1]	[0, 0]	0	0	0	354773
LD33781450.las	(3379000.000,1451000.001,4893.914)	(3381999.998,1453999.998,4962.306)	[-3439, 837]	[-20.634, 5.022]	[0, 0]	[0, 1]	[0, 1]	[0, 0]	0	0	0	1125779
LD33781453.las	(3379000.002,1454000.009,4895.889)	(3381999.999,1457000.000,5078.208)	[292, 3374]	[1.752, 20.244]	[0, 0]	[0, 1]	[0, 1]	[0, 0]	0	0	0	1085820
LD33781456.las	(3379000.000,1457000.002,4508.439)	(3381999.999,1459999.999,4985.138)	[-3396, 310]	[-20.376, 1.86]	[0, 0]	[0, 1]	[0, 1]	[0, 0]	0	0	0	1086317

DPH-1.3 Report on ASPRS LAS File Format (Tiled Data) - Informational - continued

File	(Xmin, Ymin, Zmin)	(Xmax, Ymax, Zmax)	Extended Scan Angle	Scan Angle Rank	Scanner Channel	Scan Direction	Edge of Flight Line	User Data	Counts for Synthetic	Key-points	Withheld	Overlap
LD33781459.las	(3379000.000,1460000.001,4897.927)	(3381999.999,1462999.999,4987.582)	[-1483, 3386]	[-8.898, 20.316]	[0, 0]	[0, 1]	[0, 1]	[0, 0]	0	0	0	595010
LD33781462.las	(3379000.001,1463000.000,4621.139)	(3382000.000,1465999.996,4989.272)	[-1650, 3351]	[-9.9, 20.106]	[0, 0]	[0, 1]	[0, 1]	[0, 0]	0	0	0	491354
LD33781465.las	(3379000.000,1466000.000,4902.969)	(3382000.000,1468999.998,4984.383)	[-3412, 575]	[-20.472, 3.45]	[0, 0]	[0, 1]	[0, 1]	[0, 0]	0	0	0	1128393
LD33781468.las	(3379000.003,1469000.002,4878.694)	(3381999.998,1472000.000,5135.944)	[-3359, 3378]	[-20.154, 20.268]	[0, 0]	[0, 1]	[0, 1]	[0, 0]	0	0	0	933217
LD33781471.las	(3379000.000,1472000.002,4900.000)	(3382000.000,1475000.000,5126.551)	[-987, 3354]	[-5.922, 20.124]	[0, 0]	[0, 1]	[0, 1]	[0, 0]	0	0	0	908117
LD33781474.las	(3379000.000,1475000.001,4895.463)	(3382000.000,1477999.999,5089.485)	[-3375, 3350]	[-20.25, 20.1]	[0, 0]	[0, 1]	[0, 1]	[0, 0]	0	0	0	563790
LD33781477.las	(3379000.001,1478000.000,4789.508)	(3382000.000,1480999.996,5093.513)	[-3375, 1247]	[-20.25, 7.482]	[0, 0]	[0, 1]	[0, 1]	[0, 0]	0	0	0	725405
LD33781480.las	(3379000.000,1481000.000,4699.997)	(3382000.000,1483999.997,5054.035)	[-16, 3344]	[-0.096, 20.064]	[0, 0]	[0, 1]	[0, 1]	[0, 0]	0	0	0	1015266
LD33781483.las	(3379000.001,1484000.000,4738.409)	(3382000.000,1486999.999,5077.624)	[-3378, 23]	[-20.268, 0.138]	[0, 0]	[0, 1]	[0, 1]	[0, 0]	0	0	0	1047947
LD33781486.las	(3379000.001,1487000.004,4908.921)	(3381999.998,1490000.000,5115.505)	[-1228, 3323]	[-7.368, 19.938]	[0, 0]	[0, 1]	[0, 1]	[0, 0]	0	0	0	734410
LD33781489.las	(3379000.001,1490000.001,4781.467)	(3382000.000,1492999.995,5141.637)	[-1993, 3345]	[-11.958, 20.07]	[0, 0]	[0, 1]	[0, 1]	[0, 0]	0	0	0	332207
LD33781492.las	(3379000.000,1493000.002,4912.172)	(3382000.000,1495999.998,5088.090)	[-3343, 775]	[-20.058, 4.65]	[0, 0]	[0, 1]	[0, 1]	[0, 0]	0	0	0	1047607
LD33781495.las	(3379000.001,1496000.000,4888.484)	(3381999.999,1498999.998,5224.330)	[334, 3311]	[2.004, 19.866]	[0, 0]	[0, 1]	[0, 1]	[0, 0]	0	0	0	1063516
LD33781498.las	(3379000.000,1499000.003,4612.261)	(3382000.000,1501999.998,5233.927)	[-3340, 374]	[-20.04, 2.244]	[0, 0]	[0, 1]	[0, 1]	[0, 0]	0	0	0	1011979
LD33781501.las	(3379000.000,1502000.005,4608.580)	(3382000.000,1504999.999,11394.088)	[-3338, 3265]	[-20.028, 19.59]	[0, 0]	[0, 1]	[0, 1]	[0, 0]	0	0	0	527325
LD33781504.las	(3379000.001,1505000.001,4673.609)	(3382000.000,1507999.998,4989.206)	[-2656, 3303]	[-15.936, 19.818]	[0, 0]	[0, 1]	[0, 1]	[0, 0]	0	0	0	465712
LD33781507.las	(3379000.000,1508000.004,4893.205)	(3381999.999,1510999.998,5136.906)	[-537, 3322]	[-3.222, 19.932]	[0, 0]	[0, 1]	[0, 1]	[0, 0]	0	0	0	1040469
LD33781510.las	(3379000.000,1511000.001,4954.642)	(3382000.000,1513999.998,5172.933)	[-3329, -434]	[-19.974, -2.604]	[0, 0]	[0, 1]	[0, 1]	[0, 0]	0	0	0	982128
LD33781513.las	(3379000.001,1514000.001,4965.672)	(3381999.999,1516999.999,5095.567)	[-953, 3304]	[-5.718, 19.824]	[0, 0]	[0, 1]	[0, 1]	[0, 0]	0	0	0	958226
LD33781516.las	(3379000.003,1517000.000,4782.179)	(3381999.998,1519999.997,5197.857)	[-3356, 3308]	[-20.136, 19.848]	[0, 0]	[0, 1]	[0, 1]	[0, 0]	0	0	0	477296
LD33781519.las	(3379000.000,1520000.001,4951.335)	(3382000.000,1522999.995,5175.928)	[-3343, 1229]	[-20.058, 7.374]	[0, 0]	[0, 1]	[0, 1]	[0, 0]	0	0	0	698927
LD33781522.las	(3379000.000,1523000.002,5027.985)	(3381999.997,1525999.998,5193.284)	[-112, 3339]	[-0.672, 20.034]	[0, 0]	[0, 1]	[0, 1]	[0, 0]	0	0	0	1035593
LD33781525.las	(3379000.000,1526000.002,4905.968)	(3382000.000,1528999.998,5357.899)	[-3425, 29]	[-20.55, 0.174]	[0, 0]	[0, 1]	[0, 1]	[0, 0]	0	0	0	2183655
LD33781528.las	(3379000.000,1529000.000,5096.581)	(3382000.000,1531999.999,5232.913)	[-1255, 3354]	[-7.53, 20.124]	[0, 0]	[0, 1]	[0, 1]	[0, 0]	0	0	0	2448919
LD33781531.las	(3379000.000,1532000.000,5110.603)	(3381999.998,1534999.999,5246.919)	[-3343, 3387]	[-20.058, 20.322]	[0, 0]	[0, 1]	[0, 1]	[0, 0]	0	0	0	746045
LD33781534.las	(3379000.000,1535000.000,5158.533)	(3382000.000,1537999.998,5272.742)	[-3373, 943]	[-20.238, 5.658]	[0, 0]	[0, 1]	[0, 1]	[0, 0]	0	0	0	922927
LD33781537.las	(3379000.000,1538000.002,5106.522)	(3381999.999,1541000.000,5271.650)	[244, 3316]	[1.464, 19.896]	[0, 0]	[0, 1]	[0, 1]	[0, 0]	0	0	0	989849
LD33781540.las	(3379000.000,1541000.003,5093.684)	(3382000.000,1543999.996,5145.846)	[-3360, 351]	[-20.16, 2.106]	[0, 0]	[0, 1]	[0, 1]	[0, 0]	0	0	0	1067843
LD33781543.las	(3379000.000,1544000.002,5094.278)	(3381999.999,1546999.999,5151.131)	[-1394, 3309]	[-8.364, 19.854]	[0, 0]	[0, 1]	[0, 1]	[0, 0]	0	0	0	506221
LD33781546.las	(3379000.000,1547000.000,5103.153)	(3381999.999,1549999.999,5197.729)	[-1652, 3354]	[-9.912, 20.124]	[0, 0]	[0, 1]	[0, 1]	[0, 0]	0	0	0	436087
LD33781549.las	(3379000.000,1550000.005,5125.354)	(3382000.000,1552999.999,5225.239)	[-3489, 577]	[-20.934, 3.462]	[0, 0]	[0, 1]	[0, 1]	[0, 0]	0	0	0	1059686
LD33781552.las	(3379000.001,1553000.002,5154.839)	(3382000.000,1555999.999,5267.489)	[365, 3456]	[2.19, 20.736]	[0, 0]	[0, 1]	[0, 1]	[0, 0]	0	0	0	1011175
LD33781555.las	(3379000.000,1556000.004,5173.605)	(3382000.000,1559000.000,5269.274)	[-3335, 3341]	[-20.01, 20.046]	[0, 0]	[0, 1]	[0, 1]	[0, 0]	0	0	0	1080555
LD33781558.las	(3379000.000,1559000.001,5192.887)	(3382000.000,1562000.000,5297.204)	[-3328, 1674]	[-19.968, 10.044]	[0, 0]	[0, 1]	[0, 1]	[0, 0]	0	0	0	427868
LD33781561.las	(3379000.004,1562000.001,5196.144)	(3382000.000,1564999.999,5269.107)	[-3374, 1396]	[-20.244, 8.376]	[0, 0]	[0, 1]	[0, 1]	[0, 0]	0	0	0	585750
LD33781564.las	(3379000.001,1565000.003,5199.005)	(3382000.000,1567999.999,5272.995)	[-230, 3341]	[-1.38, 20.046]	[0, 0]	[0, 1]	[0, 1]	[0, 0]	0	0	0	997884
LD33781567.las	(3379000.000,1568000.000,5011.749)	(3381999.999,1570999.999,5353.454)	[-3374, -94]	[-20.244, -0.564]	[0, 0]	[0, 1]	[0, 1]	[0, 0]	0	0	0	1096093
LD33781570.las	(3379000.000,1571000.000,5230.537)	(3382000.000,1574000.000,5335.367)	[-1044, 3421]	[-6.264, 20.526]	[0, 0]	[0, 1]	[0, 1]	[0, 0]	0	0	0	891754
LD33781573.las	(3379000.000,1574000.001,5236.282)	(3382000.000,1576999.998,5353.585)	[-3291, 3294]	[-19.746, 19.764]	[0, 0]	[0, 1]	[0, 1]	[0, 0]	0	0	0	546644
LD33781576.las	(3379000.000,1577000.001,5238.487)	(3381999.999,1579999.995,5308.894)	[-3444, 1193]	[-20.664, 7.158]	[0, 0]	[0, 1]	[0, 1]	[0, 0]	0	0	0	788610
LD33781579.las	(3379000.000,1580000.000,5267.995)	(3382000.000,1582999.999,5304.615)	[166, 3289]	[0.996, 19.734]	[0, 0]	[0, 1]	[0, 1]	[0, 0]	0	0	0	960909
LD33781582.las	(3379000.000,1583000.005,5271.554)	(3381999.998,1585999.999,5371.715)	[-3325, 3240]	[-19.95, 19.44]	[0, 0]	[0, 1]	[0, 1]	[0, 0]	0	0	0	1052225
LD33781585.las	(3379000.002,1586000.000,5095.026)	(3381999.999,1589000.000,7297.840)	[-3294, 1308]	[-19.764, 7.848]	[0, 0]	[0, 1]	[0, 1]	[0, 0]	0	0	0	644816
LD33781588.las	(3379000.000,1589000.000,5248.201)	(3381999.999,1591999.997,5308.323)	[-3300, 1696]	[-19.8, 10.176]	[0, 0]	[0, 1]	[0, 1]	[0, 0]	0	0	0	428656
LD33781591.las	(3379000.000,1592000.003,5233.398)	(3382000.000,1595000.000,7380.809)	[-727, 3222]	[-4.362, 19.332]	[0, 0]	[0, 1]	[0, 1]	[0, 0]	0	0	0	1084680
LD33781594.las	(3379000.000,1595000.001,5228.871)	(3382000.000,1597999.999,5287.086)	[-3267, -450]	[-19.602, -2.7]	[0, 0]	[0, 1]	[0, 1]	[0, 0]	0	0	0	1053407
LD33781597.las	(3379000.000,1598000.000,5225.862)	(3381999.999,1600999.997,5276.020)	[-539, 3223]	[-3.234, 19.338]	[0, 0]	[0, 1]	[0, 1]	[0, 0]	0	0	0	1106346
LD33781600.las	(3379000.002,1601000.000,5211.354)	(3381999.995,1603999.996,5264.012)	[-3240, 1509]	[-19.44, 9.054]	[0, 0]	[0, 1]	[0, 1]	[0, 0]	0	0	0	454735
LD33781603.las	(3379000.001,1604000.000,5207.887)	(3381999.998,1606999.989,5251.381)	[-3223, 1418]	[-19.338, 8.508]	[0, 0]	[0, 1]	[0, 1]	[0, 0]	0	0	0	560039

DPH-1.3 Report on ASPRS LAS File Format (Tiled Data) - Informational - continued

File	(Xmin, Ymin, Zmin)	(Xmax, Ymax, Zmax)	Extended Scan Angle	Scan Angle Rank	Scanner Channel	Scan Direction	Edge of Flight Line	User Data	Counts for Synthetic	Key-points	Withheld	Overlap
LD33781606.las	(3379000.001,1607000.001,5196.039)	(3381999.999,1609999.999,5582.738)	[-351, 3221]	[-2.106, 19.326]	[0, 0]	[0, 1]	[0, 1]	[0, 0]	0	0	0	1048177
LD33781609.las	(3379000.007,1610000.001,5191.466)	(3381999.997,1611006.646,5218.093)	[-1706, -277]	[-10.236, -1.662]	[0, 0]	[0, 1]	[0, 0]	[0, 0]	0	0	0	0
LD33811396.las	(3382000.002,1397000.000,4519.443)	(3385000.000,1399999.998,4577.606)	[-3355, 3296]	[-20.13, 19.776]	[0, 0]	[0, 1]	[0, 1]	[0, 0]	0	0	0	1013635
LD33811399.las	(3382000.001,1400000.000,4524.177)	(3384999.999,1403000.000,4591.044)	[-3337, 3304]	[-20.022, 19.824]	[0, 0]	[0, 1]	[0, 1]	[0, 0]	0	0	0	991728
LD33811402.las	(3382000.001,1403000.002,4551.136)	(3384999.999,1406000.000,4641.041)	[-1469, 3291]	[-8.814, 19.746]	[0, 0]	[0, 1]	[0, 1]	[0, 0]	0	0	0	618418
LD33811405.las	(3382000.001,1406000.003,4570.319)	(3384999.999,1408999.999,5022.602)	[-1809, 3302]	[-10.854, 19.812]	[0, 0]	[0, 1]	[0, 1]	[0, 0]	0	0	0	424980
LD33811408.las	(3382000.002,1409000.000,4587.002)	(3385000.000,1411999.999,4674.318)	[-3361, 599]	[-20.166, 3.594]	[0, 0]	[0, 1]	[0, 1]	[0, 0]	0	0	0	1025344
LD33811411.las	(3382000.002,1412000.000,4592.422)	(3384999.999,1414999.998,4670.696)	[434, 3301]	[2.604, 19.806]	[0, 0]	[0, 1]	[0, 1]	[0, 0]	0	0	0	1098154
LD33811414.las	(3382000.003,1415000.000,4388.528)	(3384999.999,1418000.000,4974.554)	[-3379, 465]	[-20.274, 2.79]	[0, 0]	[0, 1]	[0, 1]	[0, 0]	0	0	0	938969
LD33811417.las	(3382000.003,1418000.003,4369.496)	(3384999.998,1421000.000,11075.188)	[-1880, 3345]	[-11.28, 20.07]	[0, 0]	[0, 1]	[0, 1]	[0, 0]	0	0	0	483106
LD33811420.las	(3382000.001,1421000.001,4130.828)	(3384999.999,1424000.000,11072.343)	[-3367, 3342]	[-20.202, 20.052]	[0, 0]	[0, 1]	[0, 1]	[0, 0]	0	0	0	611187
LD33811423.las	(3382000.001,1424000.001,3968.388)	(3385000.000,1426999.998,11257.474)	[-3376, 3316]	[-20.256, 19.896]	[0, 0]	[0, 1]	[0, 1]	[0, 0]	0	0	0	1045568
LD33811426.las	(3382000.006,1427000.000,4342.442)	(3385000.000,1429999.997,10869.608)	[167, 3372]	[1.002, 20.232]	[0, 0]	[0, 1]	[0, 1]	[0, 0]	0	0	0	1027103
LD33811429.las	(3382000.002,1430000.002,4459.446)	(3385000.000,1432999.999,11269.531)	[-3403, 3345]	[-20.418, 20.07]	[0, 0]	[0, 1]	[0, 1]	[0, 0]	0	0	0	836510
LD33811432.las	(3382000.001,1433000.000,4646.444)	(3385000.000,1436000.000,4943.533)	[-3443, 2121]	[-20.658, 12.726]	[0, 0]	[0, 1]	[0, 1]	[0, 0]	0	0	0	537953
LD33811435.las	(3382000.001,1436000.002,4737.044)	(3385000.000,1438999.999,4874.078)	[-3358, 1035]	[-20.148, 6.21]	[0, 0]	[0, 1]	[0, 1]	[0, 0]	0	0	0	776054
LD33811438.las	(3382000.001,1439000.001,4773.947)	(3385000.000,1442000.000,4964.692)	[69, 3422]	[0.414, 20.532]	[0, 0]	[0, 1]	[0, 1]	[0, 0]	0	0	0	1108420
LD33811441.las	(3382000.002,1442000.001,4846.227)	(3385000.000,1444999.999,4998.533)	[-3424, 150]	[-20.544, 0.9]	[0, 0]	[0, 1]	[0, 1]	[0, 0]	0	0	0	1018973
LD33811444.las	(3382000.001,1445000.002,4912.228)	(3385000.000,1447999.998,5034.465)	[-1407, 3390]	[-8.442, 20.34]	[0, 0]	[0, 1]	[0, 1]	[0, 0]	0	0	0	650976
LD33811447.las	(3382000.001,1448000.000,4890.463)	(3384999.994,1450999.996,5644.907)	[-1858, 3404]	[-11.148, 20.424]	[0, 0]	[0, 1]	[0, 1]	[0, 0]	0	0	0	403032
LD33811450.las	(3382000.002,1451000.001,4882.874)	(3385000.000,1453999.998,4955.367)	[-3425, 746]	[-20.55, 4.476]	[0, 0]	[0, 1]	[0, 1]	[0, 0]	0	0	0	1026821
LD33811453.las	(3382000.001,1454000.003,4867.667)	(3384999.999,1456999.996,4955.925)	[310, 3376]	[1.86, 20.256]	[0, 0]	[0, 1]	[0, 1]	[0, 0]	0	0	0	1050805
LD33811456.las	(3382000.001,1457000.002,4831.001)	(3385000.000,1459999.999,4978.937)	[-3397, 383]	[-20.382, 2.298]	[0, 0]	[0, 1]	[0, 1]	[0, 0]	0	0	0	1047877
LD33811459.las	(3382000.001,1460000.005,4893.173)	(3385000.000,1462999.998,4953.150)	[-1645, 3372]	[-9.87, 20.232]	[0, 0]	[0, 1]	[0, 1]	[0, 0]	0	0	0	516373
LD33811462.las	(3382000.003,1463000.000,4862.818)	(3385000.000,1465999.998,4953.235)	[-1621, 3341]	[-9.726, 20.046]	[0, 0]	[0, 1]	[0, 1]	[0, 0]	0	0	0	514769
LD33811465.las	(3382000.003,1466000.001,4330.454)	(3385000.000,1469000.000,4970.695)	[-3415, 435]	[-20.49, 2.61]	[0, 0]	[0, 1]	[0, 1]	[0, 0]	0	0	0	1084080
LD33811468.las	(3382000.004,1469000.001,4906.860)	(3385000.000,1471999.997,4969.898)	[-3392, 3376]	[-20.352, 20.256]	[0, 0]	[0, 1]	[0, 1]	[0, 0]	0	0	0	953132
LD33811471.las	(3382000.001,1472000.001,4805.368)	(3385000.000,1475000.000,5230.111)	[-987, 3357]	[-5.922, 20.142]	[0, 0]	[0, 1]	[0, 1]	[0, 0]	0	0	0	888134
LD33811474.las	(3382000.001,1475000.002,4805.788)	(3385000.000,1477999.998,5000.623)	[-3359, 3339]	[-20.154, 20.034]	[0, 0]	[0, 1]	[0, 1]	[0, 0]	0	0	0	509378
LD33811477.las	(3382000.001,1478000.001,4588.967)	(3384999.998,1480999.998,11369.098)	[-3391, 3323]	[-20.346, 19.938]	[0, 0]	[0, 1]	[0, 1]	[0, 0]	0	0	0	704536
LD33811480.las	(3382000.001,1481000.000,4616.802)	(3385000.000,1483999.999,4967.319)	[25, 3345]	[0.15, 20.07]	[0, 0]	[0, 1]	[0, 1]	[0, 0]	0	0	0	1041892
LD33811483.las	(3382000.001,1484000.000,4928.402)	(3384999.999,1486999.998,5026.089)	[-3371, 99]	[-20.226, 0.594]	[0, 0]	[0, 1]	[0, 1]	[0, 0]	0	0	0	1042266
LD33811486.las	(3382000.005,1487000.001,4929.078)	(3384999.999,1490000.000,5172.641)	[-1365, 3337]	[-8.19, 20.022]	[0, 0]	[0, 1]	[0, 1]	[0, 0]	0	0	0	681287
LD33811489.las	(3382000.004,1490000.001,4921.339)	(3384999.999,1492999.997,4967.690)	[-1921, 3337]	[-11.526, 20.022]	[0, 0]	[0, 1]	[0, 1]	[0, 0]	0	0	0	373210
LD33811492.las	(3382000.005,1493000.001,4899.455)	(3385000.000,1495999.999,5167.795)	[-3343, 685]	[-20.058, 4.11]	[0, 0]	[0, 1]	[0, 1]	[0, 0]	0	0	0	1012121
LD33811495.las	(3382000.002,1496000.001,4711.851)	(3385000.000,1498999.998,5251.210)	[368, 3319]	[2.208, 19.914]	[0, 0]	[0, 1]	[0, 1]	[0, 0]	0	0	0	1049280
LD33811498.las	(3382000.002,1499000.002,4899.075)	(3384999.999,1501999.997,5208.054)	[-3341, 445]	[-20.046, 2.67]	[0, 0]	[0, 1]	[0, 1]	[0, 0]	0	0	0	1050938
LD33811501.las	(3382000.001,1502000.001,4930.112)	(3385000.000,1504999.999,11416.686)	[-3344, 3282]	[-20.064, 19.692]	[0, 0]	[0, 1]	[0, 1]	[0, 0]	0	0	0	533493
LD33811504.las	(3382000.001,1505000.001,4942.283)	(3384999.999,1507999.995,5086.450)	[-2650, 3317]	[-15.9, 19.902]	[0, 0]	[0, 1]	[0, 1]	[0, 0]	0	0	0	513789
LD33811507.las	(3382000.001,1508000.001,4949.724)	(3385000.000,1510999.998,5068.445)	[-433, 3303]	[-2.598, 19.818]	[0, 0]	[0, 1]	[0, 1]	[0, 0]	0	0	0	1005227
LD33811510.las	(3382000.001,1511000.004,4965.830)	(3384999.999,1513999.999,5201.892)	[-3341, -325]	[-20.046, -1.95]	[0, 0]	[0, 1]	[0, 1]	[0, 0]	0	0	0	969557
LD33811513.las	(3382000.004,1514000.006,4970.066)	(3385000.000,1516999.999,5043.110)	[-976, 3309]	[-5.856, 19.854]	[0, 0]	[0, 1]	[0, 1]	[0, 0]	0	0	0	923333
LD33811516.las	(3382000.001,1517000.000,4983.202)	(3384999.999,1520000.000,5495.635)	[-3343, 3304]	[-20.058, 19.824]	[0, 0]	[0, 1]	[0, 1]	[0, 0]	0	0	0	569947
LD33811519.las	(3382000.001,1520000.002,4999.993)	(3385000.000,1522999.998,5252.742)	[-3341, 1264]	[-20.046, 7.584]	[0, 0]	[0, 1]	[0, 1]	[0, 0]	0	0	0	725084
LD33811522.las	(3382000.001,1523000.003,5019.872)	(3385000.000,1526000.000,5246.308)	[30, 3321]	[0.18, 19.926]	[0, 0]	[0, 1]	[0, 1]	[0, 0]	0	0	0	977347
LD33811525.las	(3382000.001,1526000.001,4972.408)	(3385000.000,1528999.998,5200.912)	[-3426, 109]	[-20.556, 0.654]	[0, 0]	[0, 1]	[0, 1]	[0, 0]	0	0	0	2261848
LD33811528.las	(3382000.002,1529000.000,5138.684)	(3385000.000,1531999.998,5281.784)	[-1415, 3377]	[-8.49, 20.262]	[0, 0]	[0, 1]	[0, 1]	[0, 0]	0	0	0	2408720
LD33811531.las	(3382000.001,1532000.000,5166.010)	(3385000.000,1534999.999,5284.655)	[-3344, 3391]	[-20.064, 20.346]	[0, 0]	[0, 1]	[0, 1]	[0, 0]	0	0	0	795085
LD33811534.las	(3382000.001,1535000.001,5146.788)	(3385000.000,1538000.000,5259.258)	[-3413, 868]	[-20.478, 5.208]	[0, 0]	[0, 1]	[0, 1]	[0, 0]	0	0	0	1044462

DPH-1.3 Report on ASPRS LAS File Format (Tiled Data) - Informational - continued

File	(Xmin, Ymin, Zmin)	(Xmax, Ymax, Zmax)	Extended Scan Angle	Scan Angle Rank	Scanner Channel	Scan Direction	Edge of Flight Line	User Data	Counts for Synthetic	Key-points	Withheld	Overlap
LD33811537.las	(3382000.001,1538000.001,5105.124)	(3385000.000,1541000.000,5312.089)	[343, 3302]	[2.058, 19.812]	[0, 0]	[0, 1]	[0, 1]	[0, 0]	0	0	0	983930
LD33811540.las	(3382000.002,1541000.002,5106.364)	(3384999.997,1544000.000,5349.884)	[-3393, 461]	[-20.358, 2.766]	[0, 0]	[0, 1]	[0, 1]	[0, 0]	0	0	0	1118903
LD33811543.las	(3382000.002,1544000.004,5132.221)	(3385000.000,1546999.998,11737.089)	[-3346, 3306]	[-20.076, 19.836]	[0, 0]	[0, 1]	[0, 1]	[0, 0]	0	0	0	559409
LD33811546.las	(3382000.001,1547000.000,5150.584)	(3384999.996,1549999.990,5300.212)	[-1552, 3376]	[-9.312, 20.256]	[0, 0]	[0, 1]	[0, 1]	[0, 0]	0	0	0	504638
LD33811549.las	(3382000.003,1550000.000,5190.902)	(3385000.000,1552999.998,5515.835)	[-3492, 363]	[-20.952, 2.178]	[0, 0]	[0, 1]	[0, 1]	[0, 0]	0	0	0	1063918
LD33811552.las	(3382000.001,1553000.000,5222.312)	(3385000.000,1556000.000,5511.072)	[278, 3456]	[1.668, 20.736]	[0, 0]	[0, 1]	[0, 1]	[0, 0]	0	0	0	1186540
LD33811555.las	(3382000.001,1556000.001,4982.680)	(3384999.998,1559000.000,11669.160)	[-3411, 3409]	[-20.466, 20.454]	[0, 0]	[0, 1]	[0, 1]	[0, 0]	0	0	0	1135061
LD33811558.las	(3382000.001,1559000.001,5246.023)	(3384999.997,1562000.000,5391.462)	[-3343, 1820]	[-20.058, 10.92]	[0, 0]	[0, 1]	[0, 1]	[0, 0]	0	0	0	421362
LD33811561.las	(3382000.001,1562000.002,5247.850)	(3384999.998,1564999.999,5318.034)	[-3443, 1354]	[-20.658, 8.124]	[0, 0]	[0, 1]	[0, 1]	[0, 0]	0	0	0	660021
LD33811564.las	(3382000.001,1565000.002,5245.961)	(3384999.999,1567999.999,5560.146)	[-93, 3389]	[-0.558, 20.334]	[0, 0]	[0, 1]	[0, 1]	[0, 0]	0	0	0	1006323
LD33811567.las	(3382000.002,1568000.001,5271.177)	(3384999.999,1570999.998,5551.167)	[-3443, 14]	[-20.658, 0.084]	[0, 0]	[0, 1]	[0, 1]	[0, 0]	0	0	0	1064944
LD33811570.las	(3382000.002,1571000.001,5302.463)	(3384999.999,1574000.000,5579.480)	[-1195, 3443]	[-7.117, 20.658]	[0, 0]	[0, 1]	[0, 1]	[0, 0]	0	0	0	850310
LD33811573.las	(3382000.001,1574000.002,5288.119)	(3384999.998,1577000.000,5573.493)	[-3308, 3425]	[-19.848, 20.55]	[0, 0]	[0, 1]	[0, 1]	[0, 0]	0	0	0	556483
LD33811576.las	(3382000.001,1577000.001,5286.568)	(3385000.000,1579999.998,5384.287)	[-3460, 1154]	[-20.76, 6.924]	[0, 0]	[0, 1]	[0, 1]	[0, 0]	0	0	0	845809
LD33811579.las	(3382000.001,1580000.001,5289.228)	(3384999.999,1582999.997,5333.474)	[188, 3288]	[1.128, 19.728]	[0, 0]	[0, 1]	[0, 1]	[0, 0]	0	0	0	968328
LD33811582.las	(3382000.001,1583000.001,5287.719)	(3385000.000,1585999.997,7367.347)	[-3325, 3310]	[-19.95, 19.86]	[0, 0]	[0, 1]	[0, 1]	[0, 0]	0	0	0	1124445
LD33811585.las	(3382000.001,1586000.003,5304.304)	(3384999.991,1588999.999,5532.397)	[-3284, 1342]	[-19.704, 8.052]	[0, 0]	[0, 1]	[0, 1]	[0, 0]	0	0	0	577587
LD33811588.las	(3382000.000,1589000.000,5283.995)	(3384999.999,1591999.999,7399.719)	[-3347, 1611]	[-20.082, 9.666]	[0, 0]	[0, 1]	[0, 1]	[0, 0]	0	0	0	480535
LD33811591.las	(3382000.001,1592000.001,5272.863)	(3384999.999,1594999.997,5547.085)	[-621, 3238]	[-3.726, 19.428]	[0, 0]	[0, 1]	[0, 1]	[0, 0]	0	0	0	1070091
LD33811594.las	(3382000.001,1595000.001,5256.663)	(3384999.997,1597999.999,5591.888)	[-3342, -526]	[-20.052, -3.156]	[0, 0]	[0, 1]	[0, 1]	[0, 0]	0	0	0	1031202
LD33811597.las	(3382000.001,1598000.000,5240.711)	(3385000.000,1600999.996,5287.276)	[-636, 3288]	[-3.816, 19.728]	[0, 0]	[0, 1]	[0, 1]	[0, 0]	0	0	0	1050481
LD33811600.las	(3382000.001,1601000.002,5228.766)	(3385000.000,1603999.999,5279.271)	[-3292, 1679]	[-19.752, 10.074]	[0, 0]	[0, 1]	[0, 1]	[0, 0]	0	0	0	419585
LD33811603.las	(3382000.003,1604000.000,5214.009)	(3384999.995,1606999.996,5257.818)	[-3240, 1251]	[-19.44, 7.506]	[0, 0]	[0, 1]	[0, 1]	[0, 0]	0	0	0	565342
LD33811606.las	(3382000.001,1607000.001,5211.440)	(3384999.997,1609999.997,5255.255)	[-393, 3252]	[-2.358, 19.512]	[0, 0]	[0, 1]	[0, 1]	[0, 0]	0	0	0	1126657
LD33811609.las	(3382000.001,1610000.002,5213.313)	(3385000.000,1611034.852,5270.498)	[-1789, -352]	[-10.734, -2.112]	[0, 0]	[0, 1]	[0, 0]	[0, 0]	0	0	0	0
LD33841396.las	(3385000.001,1397000.001,4223.581)	(3387999.998,1399999.997,4675.516)	[-3356, 3293]	[-20.136, 19.758]	[0, 0]	[0, 1]	[0, 1]	[0, 0]	0	0	0	1013990
LD33841399.las	(3385000.001,1400000.001,4518.666)	(3387999.998,1403000.000,4768.458)	[-3329, 3305]	[-19.974, 19.83]	[0, 0]	[0, 1]	[0, 1]	[0, 0]	0	0	0	1026461
LD33841402.las	(3385000.002,1403000.001,4553.170)	(3387999.999,1406000.000,5066.502)	[-1471, 3291]	[-8.826, 19.746]	[0, 0]	[0, 1]	[0, 1]	[0, 0]	0	0	0	594236
LD33841405.las	(3385000.001,1406000.001,4573.006)	(3388000.000,1408999.999,4669.551)	[-1750, 3288]	[-10.5, 19.728]	[0, 0]	[0, 1]	[0, 1]	[0, 0]	0	0	0	481038
LD33841408.las	(3385000.002,1409000.000,4598.226)	(3387999.999,1411999.999,4678.153)	[-3365, 601]	[-20.19, 3.606]	[0, 0]	[0, 1]	[0, 1]	[0, 0]	0	0	0	1060608
LD33841411.las	(3385000.002,1412000.003,4615.506)	(3388000.000,1414999.999,4675.998)	[466, 3332]	[2.796, 19.992]	[0, 0]	[0, 1]	[0, 1]	[0, 0]	0	0	0	1039355
LD33841414.las	(3385000.005,1415000.002,4384.329)	(3387999.999,1418000.000,4800.378)	[-3380, 542]	[-20.28, 3.252]	[0, 0]	[0, 1]	[0, 1]	[0, 0]	0	0	0	942015
LD33841417.las	(3385000.001,1418000.004,4210.818)	(3387999.999,1421000.000,4899.803)	[-1881, 3323]	[-11.286, 19.938]	[0, 0]	[0, 1]	[0, 1]	[0, 0]	0	0	0	425226
LD33841420.las	(3385000.001,1421000.001,4206.015)	(3387999.998,1423999.998,11053.944)	[-1318, 3341]	[-7.908, 20.046]	[0, 0]	[0, 1]	[0, 1]	[0, 0]	0	0	0	636869
LD33841423.las	(3385000.001,1424000.001,4139.939)	(3388000.000,1426999.999,11113.252)	[-3380, 3270]	[-20.28, 19.62]	[0, 0]	[0, 1]	[0, 1]	[0, 0]	0	0	0	1079659
LD33841426.las	(3385000.001,1427000.002,4437.176)	(3388000.000,1429999.998,5060.134)	[80, 3376]	[0.48, 20.256]	[0, 0]	[0, 1]	[0, 1]	[0, 0]	0	0	0	1018608
LD33841429.las	(3385000.001,1430000.000,4120.349)	(3388000.000,1432999.999,11282.697)	[-3379, 3369]	[-20.274, 20.214]	[0, 0]	[0, 1]	[0, 1]	[0, 0]	0	0	0	808784
LD33841432.las	(3385000.001,1433000.000,4445.792)	(3388000.000,1436000.000,5003.320)	[-3474, 2203]	[-20.844, 13.218]	[0, 0]	[0, 1]	[0, 1]	[0, 0]	0	0	0	515725
LD33841435.las	(3385000.003,1436000.001,4784.846)	(3387999.999,1438999.992,4963.891)	[-3365, 982]	[-20.19, 5.892]	[0, 0]	[0, 1]	[0, 1]	[0, 0]	0	0	0	838564
LD33841438.las	(3385000.001,1439000.004,4845.706)	(3388000.000,1442000.000,5007.165)	[151, 3441]	[0.906, 20.646]	[0, 0]	[0, 1]	[0, 1]	[0, 0]	0	0	0	1018429
LD33841441.las	(3385000.001,1442000.001,4923.123)	(3388000.000,1444999.998,5011.568)	[-3441, 277]	[-20.646, 1.662]	[0, 0]	[0, 1]	[0, 1]	[0, 0]	0	0	0	1012137
LD33841444.las	(3385000.003,1445000.001,4895.827)	(3387999.998,1447999.998,4981.322)	[-1439, 3379]	[-8.634, 20.274]	[0, 0]	[0, 1]	[0, 1]	[0, 0]	0	0	0	621627
LD33841447.las	(3385000.001,1448000.000,4873.038)	(3387999.999,1450999.999,4923.625)	[-1819, 3398]	[-10.914, 20.388]	[0, 0]	[0, 1]	[0, 1]	[0, 0]	0	0	0	429443
LD33841450.las	(3385000.003,1451000.000,4779.695)	(3388000.000,1453999.999,4922.864)	[-3392, 668]	[-20.352, 4.008]	[0, 0]	[0, 1]	[0, 1]	[0, 0]	0	0	0	1110899
LD33841453.las	(3385000.003,1454000.003,4672.396)	(3388000.000,1456999.999,4919.770)	[384, 3375]	[2.304, 20.25]	[0, 0]	[0, 1]	[0, 1]	[0, 0]	0	0	0	1060085
LD33841456.las	(3385000.001,1457000.005,4887.845)	(3387999.999,1459999.999,4925.115)	[-3392, 552]	[-20.352, 3.312]	[0, 0]	[0, 1]	[0, 1]	[0, 0]	0	0	0	1038253
LD33841459.las	(3385000.001,1460000.000,4857.858)	(3388000.000,1462999.999,4921.827)	[-1778, 3359]	[-10.668, 20.154]	[0, 0]	[0, 1]	[0, 1]	[0, 0]	0	0	0	558849
LD33841462.las	(3385000.001,1463000.000,4666.894)	(3388000.000,1465999.999,4906.985)	[-1578, 3341]	[-9.468, 20.046]	[0, 0]	[0, 1]	[0, 1]	[0, 0]	0	0	0	548743
LD33841465.las	(3385000.004,1466000.001,4886.723)	(3387999.998,1468999.999,4981.939)	[-3425, 285]	[-20.55, 1.71]	[0, 0]	[0, 1]	[0, 1]	[0, 0]	0	0	0	1104005

DPH-1.3 Report on ASPRS LAS File Format (Tiled Data) - Informational - continued

File	(Xmin, Ymin, Zmin)	(Xmax, Ymax, Zmax)	Extended Scan Angle	Scan Angle Rank	Scanner Channel	Scan Direction	Edge of Flight Line	User Data	Counts for Synthetic	Key-points	Withheld	Overlap
LD33841468.las	(3385000.002,1469000.001,4477.025)	(3388000.000,1471999.990,4987.283)	[-3392, 3388]	[-20.352, 20.328]	[0, 0]	[0, 1]	[0, 1]	[0, 0]	0	0	0	1030493
LD33841471.las	(3385000.002,1472000.002,4914.423)	(3388000.000,1474999.999,11184.535)	[-980, 3350]	[-5.88, 20.1]	[0, 0]	[0, 1]	[0, 1]	[0, 0]	0	0	0	901418
LD33841474.las	(3385000.001,1475000.001,4923.425)	(3387999.999,1477999.999,5083.303)	[-3373, 3356]	[-20.238, 20.136]	[0, 0]	[0, 1]	[0, 1]	[0, 0]	0	0	0	462080
LD33841477.las	(3385000.004,1478000.000,4903.081)	(3387999.999,1480999.992,5169.865)	[-3359, 1120]	[-20.154, 6.72]	[0, 0]	[0, 1]	[0, 1]	[0, 0]	0	0	0	743911
LD33841480.las	(3385000.001,1481000.006,4910.988)	(3387999.999,1483999.998,5194.018)	[100, 3342]	[0.6, 20.052]	[0, 0]	[0, 1]	[0, 1]	[0, 0]	0	0	0	972851
LD33841483.las	(3385000.002,1484000.001,4236.865)	(3388000.000,1487000.000,5194.891)	[-3361, 183]	[-20.166, 1.098]	[0, 0]	[0, 1]	[0, 1]	[0, 0]	0	0	0	990709
LD33841486.las	(3385000.001,1487000.001,4693.590)	(3387999.999,1489999.997,11468.911)	[-1439, 3318]	[-8.634, 19.908]	[0, 0]	[0, 1]	[0, 1]	[0, 0]	0	0	0	625957
LD33841489.las	(3385000.001,1490000.001,4894.951)	(3387999.998,1493000.000,11346.280)	[-1778, 3335]	[-10.668, 20.01]	[0, 0]	[0, 1]	[0, 1]	[0, 0]	0	0	0	444698
LD33841492.las	(3385000.001,1493000.002,4901.270)	(3388000.000,1495999.998,11339.200)	[-3343, 658]	[-20.058, 3.948]	[0, 0]	[0, 1]	[0, 1]	[0, 0]	0	0	0	1073274
LD33841495.las	(3385000.002,1496000.001,4902.487)	(3388000.000,1498999.997,5045.748)	[447, 3308]	[2.682, 19.848]	[0, 0]	[0, 1]	[0, 1]	[0, 0]	0	0	0	1032392
LD33841498.las	(3385000.001,1499000.002,4413.804)	(3387999.999,1501999.998,5276.922)	[-3345, 565]	[-20.07, 3.39]	[0, 0]	[0, 1]	[0, 1]	[0, 0]	0	0	0	1076397
LD33841501.las	(3385000.007,1502000.000,4759.485)	(3388000.000,1505000.000,5413.260)	[-3358, 2574]	[-20.148, 15.444]	[0, 0]	[0, 1]	[0, 1]	[0, 0]	0	0	0	514469
LD33841504.las	(3385000.002,1505000.003,4937.510)	(3388000.000,1507999.999,5177.267)	[-2681, 3299]	[-16.086, 19.794]	[0, 0]	[0, 1]	[0, 1]	[0, 0]	0	0	0	544872
LD33841507.las	(3385000.001,1508000.002,4952.697)	(3387999.998,1510999.999,5005.279)	[-324, 3305]	[-1.944, 19.83]	[0, 0]	[0, 1]	[0, 1]	[0, 0]	0	0	0	1006268
LD33841510.las	(3385000.001,1511000.001,4954.301)	(3387999.999,1513999.997,5083.205)	[-3342, -279]	[-20.052, -1.674]	[0, 0]	[0, 1]	[0, 1]	[0, 0]	0	0	0	1011475
LD33841513.las	(3385000.003,1514000.000,4893.471)	(3387999.999,1516999.999,5299.067)	[-981, 3319]	[-5.886, 19.914]	[0, 0]	[0, 1]	[0, 1]	[0, 0]	0	0	0	901195
LD33841516.las	(3385000.002,1517000.000,4988.937)	(3388000.000,1519999.997,5246.420)	[-3409, 3290]	[-20.454, 19.74]	[0, 0]	[0, 1]	[0, 1]	[0, 0]	0	0	0	571438
LD33841519.las	(3385000.001,1520000.004,4779.479)	(3387999.999,1522999.999,5057.487)	[-3356, 1251]	[-20.136, 7.506]	[0, 0]	[0, 1]	[0, 1]	[0, 0]	0	0	0	743470
LD33841522.las	(3385000.004,1523000.007,4301.120)	(3387999.999,1526000.000,5302.024)	[109, 3359]	[0.654, 20.154]	[0, 0]	[0, 1]	[0, 1]	[0, 0]	0	0	0	1010991
LD33841525.las	(3385000.002,1526000.001,5060.863)	(3388000.000,1528999.999,5268.618)	[-3411, 123]	[-20.466, 0.738]	[0, 0]	[0, 1]	[0, 1]	[0, 0]	0	0	0	2114989
LD33841528.las	(3385000.003,1529000.002,5146.847)	(3388000.000,1531999.999,5300.055)	[-1468, 3388]	[-8.808, 20.328]	[0, 0]	[0, 1]	[0, 1]	[0, 0]	0	0	0	2425497
LD33841531.las	(3385000.001,1532000.000,5080.429)	(3388000.000,1534999.999,5280.777)	[-1871, 3382]	[-11.226, 20.292]	[0, 0]	[0, 1]	[0, 1]	[0, 0]	0	0	0	748788
LD33841534.las	(3385000.001,1535000.001,5072.582)	(3388000.000,1538000.000,11792.362)	[-3411, 3287]	[-20.466, 19.722]	[0, 0]	[0, 1]	[0, 1]	[0, 0]	0	0	0	1135610
LD33841537.las	(3385000.002,1538000.002,5127.126)	(3387999.999,1540999.998,5534.231)	[456, 3305]	[2.736, 19.83]	[0, 0]	[0, 1]	[0, 1]	[0, 0]	0	0	0	983049
LD33841540.las	(3385000.001,1541000.001,5139.983)	(3388000.000,1543999.999,5248.024)	[-3460, 534]	[-20.76, 3.204]	[0, 0]	[0, 1]	[0, 1]	[0, 0]	0	0	0	1038268
LD33841543.las	(3385000.006,1544000.002,5189.471)	(3388000.000,1546999.999,5443.962)	[-1692, 3370]	[-10.152, 20.22]	[0, 0]	[0, 1]	[0, 1]	[0, 0]	0	0	0	504703
LD33841546.las	(3385000.001,1547000.000,5226.102)	(3388000.000,1549999.999,5561.777)	[-1595, 3440]	[-9.57, 20.64]	[0, 0]	[0, 1]	[0, 1]	[0, 0]	0	0	0	504041
LD33841549.las	(3385000.002,1550000.001,5280.869)	(3388000.000,1552999.999,5557.328)	[-3491, 281]	[-20.946, 1.686]	[0, 0]	[0, 1]	[0, 1]	[0, 0]	0	0	0	997470
LD33841552.las	(3385000.001,1553000.001,5353.559)	(3388000.000,1555999.997,5790.156)	[208, 3460]	[1.248, 20.76]	[0, 0]	[0, 1]	[0, 1]	[0, 0]	0	0	0	1164846
LD33841555.las	(3385000.001,1556000.002,5339.566)	(3387999.997,1559000.000,5770.261)	[-3491, 3412]	[-20.946, 20.472]	[0, 0]	[0, 1]	[0, 1]	[0, 0]	0	0	0	1137995
LD33841558.las	(3385000.008,1559000.001,5309.779)	(3388000.000,1562000.000,5751.885)	[-3378, 1956]	[-20.268, 11.736]	[0, 0]	[0, 1]	[0, 1]	[0, 0]	0	0	0	326676
LD33841561.las	(3385000.002,1562000.002,5294.825)	(3387999.997,1564999.999,5462.440)	[-3445, 1259]	[-20.67, 7.554]	[0, 0]	[0, 1]	[0, 1]	[0, 0]	0	0	0	720444
LD33841564.las	(3385000.002,1565000.005,5292.919)	(3388000.000,1567999.999,5478.270)	[15, 3409]	[0.09, 20.454]	[0, 0]	[0, 1]	[0, 1]	[0, 0]	0	0	0	1022778
LD33841567.las	(3385000.002,1568000.007,5327.033)	(3388000.000,1570999.996,5889.535)	[-3453, 80]	[-20.718, 0.48]	[0, 0]	[0, 1]	[0, 1]	[0, 0]	0	0	0	1122713
LD33841570.las	(3385000.004,1571000.005,5425.678)	(3388000.000,1574000.000,5807.866)	[-1290, 3423]	[-7.74, 20.538]	[0, 0]	[0, 1]	[0, 1]	[0, 0]	0	0	0	730465
LD33841573.las	(3385000.001,1574000.001,5384.317)	(3387999.999,1577000.000,5872.091)	[-3310, 3444]	[-19.86, 20.664]	[0, 0]	[0, 1]	[0, 1]	[0, 0]	0	0	0	572577
LD33841576.las	(3385000.001,1577000.001,5329.478)	(3388000.000,1579999.999,5661.787)	[-3460, 1036]	[-20.76, 6.216]	[0, 0]	[0, 1]	[0, 1]	[0, 0]	0	0	0	955802
LD33841579.las	(3385000.001,1580000.000,5308.018)	(3387999.998,1582999.998,5385.655)	[190, 3339]	[1.14, 20.034]	[0, 0]	[0, 1]	[0, 1]	[0, 0]	0	0	0	1013935
LD33841582.las	(3385000.002,1583000.002,5309.222)	(3387999.999,1585999.999,5407.752)	[-3356, 3315]	[-20.136, 19.89]	[0, 0]	[0, 1]	[0, 1]	[0, 0]	0	0	0	1029858
LD33841585.las	(3385000.001,1586000.000,5346.774)	(3387999.997,1588999.999,5713.227)	[-3342, 1498]	[-20.052, 8.988]	[0, 0]	[0, 1]	[0, 1]	[0, 0]	0	0	0	546535
LD33841588.las	(3385000.003,1589000.000,5354.733)	(3388000.000,1591999.999,5577.052)	[-3374, 1556]	[-20.244, 9.336]	[0, 0]	[0, 1]	[0, 1]	[0, 0]	0	0	0	438972
LD33841591.las	(3385000.001,1592000.003,5308.792)	(3388000.000,1594999.999,5700.720)	[-524, 3274]	[-3.144, 19.644]	[0, 0]	[0, 1]	[0, 1]	[0, 0]	0	0	0	1090905
LD33841594.las	(3385000.001,1595000.001,5281.590)	(3388000.000,1597999.999,5830.077)	[-3342, -414]	[-20.052, -2.484]	[0, 0]	[0, 1]	[0, 1]	[0, 0]	0	0	0	1013435
LD33841597.las	(3385000.005,1598000.000,5273.257)	(3388000.000,1600999.999,5361.600)	[-780, 3307]	[-4.68, 19.842]	[0, 0]	[0, 1]	[0, 1]	[0, 0]	0	0	0	996660
LD33841600.las	(3385000.001,1601000.000,5253.297)	(3388000.000,1603999.999,5357.132)	[-3308, 3303]	[-19.848, 19.818]	[0, 0]	[0, 1]	[0, 1]	[0, 0]	0	0	0	468051
LD33841603.las	(3385000.004,1604000.000,5248.280)	(3387999.999,1606999.999,5312.411)	[-3242, 1282]	[-19.452, 7.692]	[0, 0]	[0, 1]	[0, 1]	[0, 0]	0	0	0	649890
LD33841606.las	(3385000.001,1607000.001,5245.852)	(3387999.999,1610000.000,5568.001)	[-354, 3272]	[-2.124, 19.632]	[0, 0]	[0, 1]	[0, 1]	[0, 0]	0	0	0	1130819
LD33841609.las	(3385000.003,1610000.002,5250.944)	(3387999.982,1611084.976,5351.584)	[-1756, -242]	[-10.536, -1.452]	[0, 0]	[0, 1]	[0, 0]	[0, 0]	0	0	0	0
LD33871396.las	(3388000.002,1397000.001,4498.049)	(3390999.999,1399999.999,4883.018)	[-3323, 3327]	[-19.938, 19.962]	[0, 0]	[0, 1]	[0, 1]	[0, 0]	0	0	0	1026662

DPH-1.3 Report on ASPRS LAS File Format (Tiled Data) - Informational - continued

File	(Xmin, Ymin, Zmin)	(Xmax, Ymax, Zmax)	Extended Scan Angle	Scan Angle Rank	Scanner Channel	Scan Direction	Edge of Flight Line	User Data	Counts for Synthetic	Key-points	Withheld	Overlap
LD33871399.las	(3388000.002,1400000.006,4509.184)	(3390999.999,1403000.000,4792.727)	[-3345, 3269]	[-20.07, 19.614]	[0, 0]	[0, 1]	[0, 1]	[0, 0]	0	0	0	972256
LD33871402.las	(3388000.002,1403000.004,4554.046)	(3390999.999,1405999.997,4633.603)	[-1589, 3287]	[-9.534, 19.722]	[0, 0]	[0, 1]	[0, 1]	[0, 0]	0	0	0	520505
LD33871405.las	(3388000.001,1406000.001,4572.143)	(3390999.999,1408999.999,6586.831)	[-1614, 3289]	[-9.684, 19.734]	[0, 0]	[0, 1]	[0, 1]	[0, 0]	0	0	0	485876
LD33871408.las	(3388000.001,1409000.001,4593.741)	(3390999.999,1411999.996,4677.852)	[-3351, 539]	[-20.106, 3.234]	[0, 0]	[0, 1]	[0, 1]	[0, 0]	0	0	0	1042426
LD33871411.las	(3388000.002,1412000.002,4614.184)	(3390999.999,1414999.999,4677.687)	[519, 3294]	[3.114, 19.764]	[0, 0]	[0, 1]	[0, 1]	[0, 0]	0	0	0	992962
LD33871414.las	(3388000.008,1415000.000,4307.767)	(3390999.999,1417999.998,4942.716)	[-3366, 659]	[-20.196, 3.954]	[0, 0]	[0, 1]	[0, 1]	[0, 0]	0	0	0	968195
LD33871417.las	(3388000.002,1418000.001,4364.529)	(3390999.999,1421000.000,11072.035)	[-3337, 3339]	[-20.022, 20.034]	[0, 0]	[0, 1]	[0, 1]	[0, 0]	0	0	0	420083
LD33871420.las	(3388000.001,1421000.001,4398.436)	(3390999.999,1423999.999,4905.158)	[-1250, 3329]	[-7.5, 19.974]	[0, 0]	[0, 1]	[0, 1]	[0, 0]	0	0	0	672600
LD33871423.las	(3388000.001,1424000.001,4268.128)	(3390999.999,1426999.998,11117.251)	[-3377, 78]	[-20.262, 0.468]	[0, 0]	[0, 1]	[0, 1]	[0, 0]	0	0	0	1074893
LD33871426.las	(3388000.001,1427000.002,4121.163)	(3390999.999,1429999.999,11127.455)	[-40, 3377]	[-0.24, 20.262]	[0, 0]	[0, 1]	[0, 1]	[0, 0]	0	0	0	1029115
LD33871429.las	(3388000.002,1430000.002,4213.167)	(3390999.998,1432999.999,11101.077)	[-3400, 3389]	[-20.4, 20.334]	[0, 0]	[0, 1]	[0, 1]	[0, 0]	0	0	0	772555
LD33871432.las	(3388000.001,1433000.000,4505.831)	(3390999.999,1436000.000,5079.248)	[-3458, 2275]	[-20.748, 13.65]	[0, 0]	[0, 1]	[0, 1]	[0, 0]	0	0	0	362749
LD33871435.las	(3388000.002,1436000.001,4820.752)	(3390999.999,1438999.998,5003.474)	[-3437, 873]	[-20.622, 5.238]	[0, 0]	[0, 1]	[0, 1]	[0, 0]	0	0	0	1033290
LD33871438.las	(3388000.004,1439000.002,4927.244)	(3390999.999,1441999.999,4964.032)	[279, 3439]	[1.674, 20.634]	[0, 0]	[0, 1]	[0, 1]	[0, 0]	0	0	0	1122468
LD33871441.las	(3388000.001,1442000.002,4927.516)	(3390999.997,1444999.999,4999.376)	[-3442, 405]	[-20.652, 2.43]	[0, 0]	[0, 1]	[0, 1]	[0, 0]	0	0	0	1101656
LD33871444.las	(3388000.001,1445000.000,4886.972)	(3390999.999,1447999.998,4977.162)	[-1501, 3368]	[-9.006, 20.208]	[0, 0]	[0, 1]	[0, 1]	[0, 0]	0	0	0	585221
LD33871447.las	(3388000.002,1448000.000,4874.541)	(3390999.998,1450999.998,4942.408)	[-1661, 3405]	[-9.966, 20.43]	[0, 0]	[0, 1]	[0, 1]	[0, 0]	0	0	0	461959
LD33871450.las	(3388000.001,1451000.003,4870.062)	(3390999.999,1453999.996,5031.204)	[-3410, 639]	[-20.46, 3.834]	[0, 0]	[0, 1]	[0, 1]	[0, 0]	0	0	0	1116828
LD33871453.las	(3388000.001,1454000.002,4558.350)	(3390999.999,1456999.996,4923.819)	[537, 3356]	[3.222, 20.136]	[0, 0]	[0, 1]	[0, 1]	[0, 0]	0	0	0	1025734
LD33871456.las	(3388000.001,1457000.001,4477.652)	(3390999.997,1459999.998,4922.579)	[-3393, 676]	[-20.358, 4.056]	[0, 0]	[0, 1]	[0, 1]	[0, 0]	0	0	0	1137566
LD33871459.las	(3388000.002,1460000.000,4872.520)	(3390999.999,1462999.999,4905.072)	[-1791, 3373]	[-10.746, 20.238]	[0, 0]	[0, 1]	[0, 1]	[0, 0]	0	0	0	471685
LD33871462.las	(3388000.001,1463000.000,4874.967)	(3390999.998,1465999.998,4995.092)	[-1459, 3340]	[-8.754, 20.04]	[0, 0]	[0, 1]	[0, 1]	[0, 0]	0	0	0	647385
LD33871465.las	(3388000.001,1466000.002,4897.835)	(3390999.999,1468999.999,5007.310)	[-3410, 263]	[-20.46, 1.578]	[0, 0]	[0, 1]	[0, 1]	[0, 0]	0	0	0	1096677
LD33871468.las	(3388000.003,1469000.002,4657.215)	(3390999.998,1472000.000,5028.786)	[-3407, 3372]	[-20.442, 20.232]	[0, 0]	[0, 1]	[0, 1]	[0, 0]	0	0	0	1024441
LD33871471.las	(3388000.002,1472000.005,4920.223)	(3390999.999,1474999.999,11284.354)	[-1014, 3326]	[-6.084, 19.956]	[0, 0]	[0, 1]	[0, 1]	[0, 0]	0	0	0	792451
LD33871474.las	(3388000.001,1475000.001,4897.060)	(3390999.997,1477999.999,4988.133)	[-3376, 3374]	[-20.256, 20.244]	[0, 0]	[0, 1]	[0, 1]	[0, 0]	0	0	0	463650
LD33871477.las	(3388000.001,1478000.000,4733.042)	(3390999.999,1480999.996,11301.405)	[-3357, 3320]	[-20.142, 19.92]	[0, 0]	[0, 1]	[0, 1]	[0, 0]	0	0	0	796275
LD33871480.las	(3388000.004,1481000.000,4316.051)	(3390999.999,1483999.999,4968.350)	[161, 3340]	[0.966, 20.04]	[0, 0]	[0, 1]	[0, 1]	[0, 0]	0	0	0	1040482
LD33871483.las	(3388000.001,1484000.000,4747.556)	(3390999.997,1486999.998,5126.656)	[-3361, 213]	[-20.166, 1.278]	[0, 0]	[0, 1]	[0, 1]	[0, 0]	0	0	0	978927
LD33871486.las	(3388000.002,1487000.002,4844.767)	(3390999.998,1490000.000,5087.155)	[-1529, 3307]	[-9.174, 19.842]	[0, 0]	[0, 1]	[0, 1]	[0, 0]	0	0	0	605589
LD33871489.las	(3388000.002,1490000.001,4891.736)	(3390999.996,1493000.000,5004.888)	[-1701, 3328]	[-10.206, 19.968]	[0, 0]	[0, 1]	[0, 1]	[0, 0]	0	0	0	422224
LD33871492.las	(3388000.001,1493000.006,4891.998)	(3390999.998,1495999.997,4978.045)	[-3341, 665]	[-20.046, 3.99]	[0, 0]	[0, 1]	[0, 1]	[0, 0]	0	0	0	1078604
LD33871495.las	(3388000.001,1496000.003,4900.433)	(3390999.999,1498999.999,5094.071)	[566, 3312]	[3.396, 19.872]	[0, 0]	[0, 1]	[0, 1]	[0, 0]	0	0	0	1016080
LD33871498.las	(3388000.003,1499000.001,4894.482)	(3390999.999,1501999.999,5023.947)	[-3340, 601]	[-20.04, 3.606]	[0, 0]	[0, 1]	[0, 1]	[0, 0]	0	0	0	1071240
LD33871501.las	(3388000.003,1502000.000,4928.258)	(3390999.998,1505000.000,5316.758)	[-3358, 2540]	[-20.148, 15.24]	[0, 0]	[0, 1]	[0, 1]	[0, 0]	0	0	0	437069
LD33871504.las	(3388000.001,1505000.001,4929.318)	(3390999.997,1507999.997,11493.035)	[-2881, 3327]	[-17.286, 19.962]	[0, 0]	[0, 1]	[0, 1]	[0, 0]	0	0	0	566993
LD33871507.las	(3388000.001,1508000.001,4947.359)	(3390999.998,1510999.997,5040.229)	[-279, 3341]	[-1.674, 20.046]	[0, 0]	[0, 1]	[0, 1]	[0, 0]	0	0	0	1007069
LD33871510.las	(3388000.001,1511000.004,4930.446)	(3390999.997,1513999.999,5019.445)	[-3368, -216]	[-20.208, -1.296]	[0, 0]	[0, 1]	[0, 1]	[0, 0]	0	0	0	1001993
LD33871513.las	(3388000.002,1514000.001,4741.588)	(3390999.999,1516999.999,5281.499)	[-1048, 3303]	[-6.288, 19.818]	[0, 0]	[0, 1]	[0, 1]	[0, 0]	0	0	0	825768
LD33871516.las	(3388000.001,1517000.000,4983.845)	(3390999.995,1520000.000,5082.916)	[-3408, 3340]	[-20.448, 20.04]	[0, 0]	[0, 1]	[0, 1]	[0, 0]	0	0	0	519593
LD33871519.las	(3388000.002,1520000.001,5004.606)	(3390999.999,1522999.999,5080.590)	[-3342, 1147]	[-20.052, 6.882]	[0, 0]	[0, 1]	[0, 1]	[0, 0]	0	0	0	784620
LD33871522.las	(3388000.002,1523000.001,4269.864)	(3390999.999,1526000.000,5278.484)	[110, 3375]	[0.66, 20.25]	[0, 0]	[0, 1]	[0, 1]	[0, 0]	0	0	0	1033849
LD33871525.las	(3388000.002,1526000.001,5062.480)	(3390999.999,1528999.998,5414.871)	[-3425, 130]	[-20.55, 0.78]	[0, 0]	[0, 1]	[0, 1]	[0, 0]	0	0	0	2085917
LD33871528.las	(3388000.001,1529000.000,5011.073)	(3390999.999,1531999.999,5328.270)	[-1474, 3385]	[-8.844, 20.31]	[0, 0]	[0, 1]	[0, 1]	[0, 0]	0	0	0	2316665
LD33871531.las	(3388000.003,1532000.000,4990.886)	(3390999.999,1534999.997,5264.819)	[-1822, 3386]	[-10.932, 20.316]	[0, 0]	[0, 1]	[0, 1]	[0, 0]	0	0	0	889017
LD33871534.las	(3388000.003,1535000.001,5144.589)	(3390999.999,1537999.998,5550.251)	[-3407, 735]	[-20.442, 4.41]	[0, 0]	[0, 1]	[0, 1]	[0, 0]	0	0	0	1036666
LD33871537.las	(3388000.003,1538000.002,5149.652)	(3390999.998,1540999.999,5228.526)	[514, 3326]	[3.084, 19.956]	[0, 0]	[0, 1]	[0, 1]	[0, 0]	0	0	0	1012724
LD33871540.las	(3388000.001,1541000.001,4854.685)	(3390999.998,1543999.999,5304.254)	[-3505, 544]	[-21.03, 3.264]	[0, 0]	[0, 1]	[0, 1]	[0, 0]	0	0	0	1045804
LD33871543.las	(3388000.001,1544000.004,5248.034)	(3390999.999,1546999.997,5484.448)	[-1815, 3473]	[-10.89, 20.838]	[0, 0]	[0, 1]	[0, 1]	[0, 0]	0	0	0	565051

DPH-1.3 Report on ASPRS LAS File Format (Tiled Data) - Informational - continued

File	(Xmin, Ymin, Zmin)	(Xmax, Ymax, Zmax)	Extended Scan Angle	Scan Angle Rank	Scanner Channel	Scan Direction	Edge of Flight Line	User Data	Counts for Synthetic	Key-points	Withheld	Overlap
LD33871546.las	(3388000.001,1547000.000,5314.346)	(3390999.999,1549999.998,5570.517)	[-1573, 3476]	[-9.438, 20.856]	[0, 0]	[0, 1]	[0, 1]	[0, 0]	0	0	0	640966
LD33871549.las	(3388000.004,1550000.000,5311.102)	(3390999.999,1552999.999,5827.921)	[-3509, 208]	[-21.054, 1.248]	[0, 0]	[0, 1]	[0, 1]	[0, 0]	0	0	0	976466
LD33871552.las	(3388000.001,1553000.000,5477.017)	(3390999.999,1555999.997,5775.546)	[177, 3474]	[1.062, 20.844]	[0, 0]	[0, 1]	[0, 1]	[0, 0]	0	0	0	1116006
LD33871555.las	(3388000.001,1556000.004,5468.601)	(3390999.994,1559000.000,5541.295)	[-3491, 3411]	[-20.946, 20.466]	[0, 0]	[0, 1]	[0, 1]	[0, 0]	0	0	0	1053902
LD33871558.las	(3388000.001,1559000.001,5272.260)	(3390999.998,1562000.000,5817.833)	[-3508, 2027]	[-21.048, 12.162]	[0, 0]	[0, 1]	[0, 1]	[0, 0]	0	0	0	279607
LD33871561.las	(3388000.001,1562000.001,5385.606)	(3390999.999,1564999.997,5851.402)	[-3443, 1089]	[-20.658, 6.534]	[0, 0]	[0, 1]	[0, 1]	[0, 0]	0	0	0	751861
LD33871564.las	(3388000.002,1565000.000,5355.104)	(3390999.999,1567999.997,5877.790)	[81, 3424]	[0.486, 20.544]	[0, 0]	[0, 1]	[0, 1]	[0, 0]	0	0	0	1051246
LD33871567.las	(3388000.002,1568000.002,5405.642)	(3390999.998,1570999.999,5878.046)	[-3443, 125]	[-20.658, 0.75]	[0, 0]	[0, 1]	[0, 1]	[0, 0]	0	0	0	1048433
LD33871570.las	(3388000.001,1571000.003,5466.931)	(3390999.998,1573999.999,5852.498)	[-1291, 3405]	[-7.746, 20.43]	[0, 0]	[0, 1]	[0, 1]	[0, 0]	0	0	0	664656
LD33871573.las	(3388000.001,1574000.001,5470.701)	(3390999.999,1577000.000,5871.652)	[-3415, 3411]	[-20.49, 20.466]	[0, 0]	[0, 1]	[0, 1]	[0, 0]	0	0	0	484533
LD33871576.las	(3388000.003,1577000.001,5381.193)	(3390999.999,1579999.999,5858.154)	[-3458, 922]	[-20.748, 5.532]	[0, 0]	[0, 1]	[0, 1]	[0, 0]	0	0	0	964294
LD33871579.las	(3388000.001,1580000.000,5333.172)	(3390999.999,1582999.999,5552.856)	[247, 3375]	[1.482, 20.25]	[0, 0]	[0, 1]	[0, 1]	[0, 0]	0	0	0	998123
LD33871582.las	(3388000.001,1583000.000,5328.408)	(3390999.997,1585999.998,6122.314)	[-3397, 3309]	[-20.382, 19.854]	[0, 0]	[0, 1]	[0, 1]	[0, 0]	0	0	0	1021044
LD33871585.las	(3388000.001,1586000.000,5350.183)	(3390999.999,1588999.997,5555.061)	[-3346, 1596]	[-20.076, 9.576]	[0, 0]	[0, 1]	[0, 1]	[0, 0]	0	0	0	493040
LD33871588.las	(3388000.001,1589000.000,5452.286)	(3391000.000,1591999.996,5557.430)	[-3368, 1522]	[-20.208, 9.132]	[0, 0]	[0, 1]	[0, 1]	[0, 0]	0	0	0	522364
LD33871591.las	(3388000.002,1592000.002,5459.192)	(3390999.999,1595000.000,5582.840)	[-414, 3298]	[-2.484, 19.788]	[0, 0]	[0, 1]	[0, 1]	[0, 0]	0	0	0	1009382
LD33871594.las	(3388000.003,1595000.002,5359.891)	(3390999.997,1597999.998,5641.472)	[-3384, -386]	[-20.304, -2.316]	[0, 0]	[0, 1]	[0, 1]	[0, 0]	0	0	0	1033188
LD33871597.las	(3388000.002,1598000.000,5335.006)	(3390999.998,1600999.999,5545.317)	[-819, 3275]	[-4.914, 19.65]	[0, 0]	[0, 1]	[0, 1]	[0, 0]	0	0	0	996236
LD33871600.las	(3388000.001,1601000.000,5308.057)	(3390999.998,1603999.998,5512.141)	[-3325, 3291]	[-19.95, 19.746]	[0, 0]	[0, 1]	[0, 1]	[0, 0]	0	0	0	449016
LD33871603.las	(3388000.001,1604000.000,5302.171)	(3390999.997,1606999.999,5604.890)	[-3290, 1271]	[-19.74, 7.626]	[0, 0]	[0, 1]	[0, 1]	[0, 0]	0	0	0	658267
LD33871606.las	(3388000.002,1607000.004,4954.701)	(3390999.998,1610000.000,5596.803)	[-248, 3290]	[-1.488, 19.74]	[0, 0]	[0, 1]	[0, 1]	[0, 0]	0	0	0	1063286
LD33871609.las	(3388000.004,1610000.003,5323.592)	(3390999.998,1611136.745,5517.331)	[-1799, -180]	[-10.794, -1.08]	[0, 0]	[0, 1]	[0, 0]	[0, 0]	0	0	0	0
LD33901396.las	(3391000.001,1397000.001,4452.783)	(3393999.999,1399999.996,4532.885)	[-3329, 3294]	[-19.974, 19.764]	[0, 0]	[0, 1]	[0, 1]	[0, 0]	0	0	0	1008793
LD33901399.las	(3391000.000,1400000.001,4469.463)	(3393999.999,1403000.000,4733.327)	[-3344, 3287]	[-20.064, 19.722]	[0, 0]	[0, 1]	[0, 1]	[0, 0]	0	0	0	958009
LD33901402.las	(3391000.000,1403000.002,4503.964)	(3393999.999,1406000.000,4734.397)	[-1747, 3287]	[-10.482, 19.722]	[0, 0]	[0, 1]	[0, 1]	[0, 0]	0	0	0	541599
LD33901405.las	(3391000.001,1406000.001,4545.749)	(3393999.998,1408999.996,4684.531)	[-1532, 3277]	[-9.192, 19.662]	[0, 0]	[0, 1]	[0, 1]	[0, 0]	0	0	0	573108
LD33901408.las	(3391000.001,1409000.001,4635.430)	(3393999.999,1411999.994,4688.944)	[-3343, 519]	[-20.058, 3.114]	[0, 0]	[0, 1]	[0, 1]	[0, 0]	0	0	0	1121249
LD33901411.las	(3391000.000,1412000.007,4629.699)	(3393999.999,1414999.998,4897.077)	[376, 3292]	[2.256, 19.752]	[0, 0]	[0, 1]	[0, 1]	[0, 0]	0	0	0	1023285
LD33901414.las	(3391000.000,1415000.006,4482.534)	(3393999.998,1418000.000,5044.764)	[-3362, 835]	[-20.172, 5.01]	[0, 0]	[0, 1]	[0, 1]	[0, 0]	0	0	0	997212
LD33901417.las	(3391000.000,1418000.003,4284.818)	(3393999.999,1420999.999,4860.646)	[-3326, 3360]	[-19.956, 20.16]	[0, 0]	[0, 1]	[0, 1]	[0, 0]	0	0	0	388271
LD33901420.las	(3391000.002,1421000.001,4270.408)	(3393999.997,1423999.999,11063.800)	[-3337, 3325]	[-20.022, 19.95]	[0, 0]	[0, 1]	[0, 1]	[0, 0]	0	0	0	647040
LD33901423.las	(3391000.000,1424000.002,4265.054)	(3393999.999,1426999.996,11269.206)	[-3410, -41]	[-20.46, -0.246]	[0, 0]	[0, 1]	[0, 1]	[0, 0]	0	0	0	1037111
LD33901426.las	(3391000.000,1427000.002,4252.170)	(3393999.999,1429999.998,5107.385)	[-115, 3394]	[-0.69, 20.364]	[0, 0]	[0, 1]	[0, 1]	[0, 0]	0	0	0	1100796
LD33901429.las	(3391000.005,1430000.001,4214.644)	(3393999.999,1432999.998,11220.840)	[-3411, 3406]	[-20.466, 20.436]	[0, 0]	[0, 1]	[0, 1]	[0, 0]	0	0	0	711121
LD33901432.las	(3391000.000,1433000.000,4464.814)	(3393999.999,1436000.000,5153.090)	[-3425, 2316]	[-20.55, 13.896]	[0, 0]	[0, 1]	[0, 1]	[0, 0]	0	0	0	438222
LD33901435.las	(3391000.001,1436000.004,4903.294)	(3393999.999,1438999.998,4974.514)	[-3425, 778]	[-20.55, 4.668]	[0, 0]	[0, 1]	[0, 1]	[0, 0]	0	0	0	977240
LD33901438.las	(3391000.000,1439000.003,4920.846)	(3393999.999,1442000.000,4983.468)	[407, 3407]	[2.442, 20.442]	[0, 0]	[0, 1]	[0, 1]	[0, 0]	0	0	0	1007959
LD33901441.las	(3391000.001,1442000.002,4935.784)	(3393999.999,1444999.998,5012.336)	[-3445, 459]	[-20.67, 2.754]	[0, 0]	[0, 1]	[0, 1]	[0, 0]	0	0	0	1059655
LD33901444.las	(3391000.002,1445000.001,4809.452)	(3393999.997,1447999.999,5009.062)	[-1594, 3378]	[-9.564, 20.268]	[0, 0]	[0, 1]	[0, 1]	[0, 0]	0	0	0	528098
LD33901447.las	(3391000.000,1448000.001,4895.614)	(3393999.998,1450999.998,4971.440)	[-1659, 3406]	[-9.954, 20.436]	[0, 0]	[0, 1]	[0, 1]	[0, 0]	0	0	0	482770
LD33901450.las	(3391000.000,1451000.000,4507.087)	(3393999.999,1453999.999,4939.875)	[-3394, 542]	[-20.364, 3.252]	[0, 0]	[0, 1]	[0, 1]	[0, 0]	0	0	0	992794
LD33901453.las	(3391000.000,1454000.003,4854.269)	(3393999.999,1456999.999,4927.411)	[444, 3375]	[2.664, 20.25]	[0, 0]	[0, 1]	[0, 1]	[0, 0]	0	0	0	990145
LD33901456.las	(3391000.000,1457000.002,4799.475)	(3393999.999,1459999.996,4927.507)	[-3394, 687]	[-20.364, 4.122]	[0, 0]	[0, 1]	[0, 1]	[0, 0]	0	0	0	1037437
LD33901459.las	(3391000.003,1460000.000,4314.220)	(3393999.998,1462999.999,4925.344)	[-1939, 3373]	[-11.634, 20.238]	[0, 0]	[0, 1]	[0, 1]	[0, 0]	0	0	0	410336
LD33901462.las	(3391000.000,1463000.001,4903.458)	(3393999.999,1465999.996,4980.886)	[-1373, 3374]	[-8.238, 20.244]	[0, 0]	[0, 1]	[0, 1]	[0, 0]	0	0	0	629501
LD33901465.las	(3391000.002,1466000.000,4763.088)	(3393999.999,1468999.995,4995.738)	[-3412, 262]	[-20.472, 1.572]	[0, 0]	[0, 1]	[0, 1]	[0, 0]	0	0	0	1090154
LD33901468.las	(3391000.000,1469000.001,4382.780)	(3393999.999,1471999.999,4975.043)	[-3391, 3378]	[-20.346, 20.268]	[0, 0]	[0, 1]	[0, 1]	[0, 0]	0	0	0	979133
LD33901471.las	(3391000.000,1472000.001,4826.293)	(3393999.998,1475000.000,4957.716)	[-1089, 3325]	[-6.534, 19.95]	[0, 0]	[0, 1]	[0, 1]	[0, 0]	0	0	0	742677
LD33901474.las	(3391000.000,1475000.001,4706.221)	(3393999.999,1477999.999,4994.813)	[-3357, 3343]	[-20.142, 20.058]	[0, 0]	[0, 1]	[0, 1]	[0, 0]	0	0	0	366950

DPH-1.3 Report on ASPRS LAS File Format (Tiled Data) - Informational - continued

File	(Xmin, Ymin, Zmin)	(Xmax, Ymax, Zmax)	Extended Scan Angle	Scan Angle Rank	Scanner Channel	Scan Direction	Edge of Flight Line	User Data	Counts for Synthetic	Key-points	Withheld	Overlap
LD33901477.las	(3391000.000,1478000.000,4897.080)	(3393999.998,1480999.999,4984.360)	[-3356, 938]	[-20.136, 5.628]	[0, 0]	[0, 1]	[0, 1]	[0, 0]	0	0	0	946507
LD33901480.las	(3391000.000,1481000.009,4680.128)	(3393999.998,1483999.999,5156.666)	[208, 3345]	[1.248, 20.07]	[0, 0]	[0, 1]	[0, 1]	[0, 0]	0	0	0	1056722
LD33901483.las	(3391000.000,1484000.002,4855.017)	(3393999.999,1486999.999,5155.062)	[-3347, 286]	[-20.082, 1.716]	[0, 0]	[0, 1]	[0, 1]	[0, 0]	0	0	0	978842
LD33901486.las	(3391000.000,1487000.001,4878.192)	(3393999.999,1489999.999,5005.607)	[-1540, 3319]	[-9.24, 19.914]	[0, 0]	[0, 1]	[0, 1]	[0, 0]	0	0	0	617837
LD33901489.las	(3391000.000,1490000.001,4761.805)	(3393999.999,1493000.000,5198.828)	[-1687, 3329]	[-10.122, 19.974]	[0, 0]	[0, 1]	[0, 1]	[0, 0]	0	0	0	492100
LD33901492.las	(3391000.000,1493000.001,4886.647)	(3393999.999,1495999.998,5165.098)	[-3342, 582]	[-20.052, 3.492]	[0, 0]	[0, 1]	[0, 1]	[0, 0]	0	0	0	1059885
LD33901495.las	(3391000.001,1496000.002,4425.998)	(3393999.999,1498999.998,5138.251)	[456, 3320]	[2.736, 19.92]	[0, 0]	[0, 1]	[0, 1]	[0, 0]	0	0	0	1027823
LD33901498.las	(3391000.000,1499000.000,4906.247)	(3393999.999,1501999.998,5306.643)	[-3340, 685]	[-20.04, 4.11]	[0, 0]	[0, 1]	[0, 1]	[0, 0]	0	0	0	1095005
LD33901501.las	(3391000.005,1502000.002,4569.768)	(3393999.998,1505000.000,5096.128)	[-3340, 2394]	[-20.04, 14.364]	[0, 0]	[0, 1]	[0, 1]	[0, 0]	0	0	0	369866
LD33901504.las	(3391000.000,1505000.003,4880.961)	(3393999.998,1507999.999,5207.053)	[-3028, 3289]	[-18.168, 19.734]	[0, 0]	[0, 1]	[0, 1]	[0, 0]	0	0	0	642919
LD33901507.las	(3391000.000,1508000.002,4959.682)	(3393999.999,1510999.998,5341.833)	[-215, 3322]	[-1.29, 19.932]	[0, 0]	[0, 1]	[0, 1]	[0, 0]	0	0	0	1086376
LD33901510.las	(3391000.000,1511000.002,4976.706)	(3393999.999,1513999.995,5044.974)	[-3353, -125]	[-20.118, -0.75]	[0, 0]	[0, 1]	[0, 1]	[0, 0]	0	0	0	1022196
LD33901513.las	(3391000.000,1514000.003,4898.235)	(3393999.997,1516999.999,5191.876)	[-1153, 3352]	[-6.918, 20.112]	[0, 0]	[0, 1]	[0, 1]	[0, 0]	0	0	0	841680
LD33901516.las	(3391000.000,1517000.000,5008.674)	(3393999.999,1519999.999,5133.116)	[-3358, 3320]	[-20.148, 19.92]	[0, 0]	[0, 1]	[0, 1]	[0, 0]	0	0	0	350391
LD33901519.las	(3391000.001,1520000.002,5064.245)	(3393999.999,1522999.997,5273.523)	[-3375, 951]	[-20.25, 5.706]	[0, 0]	[0, 1]	[0, 1]	[0, 0]	0	0	0	976781
LD33901522.las	(3391000.000,1523000.002,5056.955)	(3393999.999,1526000.000,5130.433)	[95, 3346]	[0.57, 20.076]	[0, 0]	[0, 1]	[0, 1]	[0, 0]	0	0	0	1123389
LD33901525.las	(3391000.000,1526000.002,4989.393)	(3393999.999,1528999.999,5278.936)	[-3424, 154]	[-20.544, 0.924]	[0, 0]	[0, 1]	[0, 1]	[0, 0]	0	0	0	2114875
LD33901528.las	(3391000.000,1529000.000,4997.001)	(3393999.997,1531999.998,5285.176)	[-1495, 3382]	[-8.97, 20.292]	[0, 0]	[0, 1]	[0, 1]	[0, 0]	0	0	0	2399413
LD33901531.las	(3391000.000,1532000.000,5140.885)	(3393999.998,1534999.998,5257.565)	[-1759, 3385]	[-10.554, 20.31]	[0, 0]	[0, 1]	[0, 1]	[0, 0]	0	0	0	960181
LD33901534.las	(3391000.000,1535000.003,5160.105)	(3393999.998,1537999.998,5499.533)	[-3410, 599]	[-20.46, 3.594]	[0, 0]	[0, 1]	[0, 1]	[0, 0]	0	0	0	1073904
LD33901537.las	(3391000.000,1538000.002,5168.248)	(3393999.999,1540999.997,5420.124)	[449, 3342]	[2.694, 20.052]	[0, 0]	[0, 1]	[0, 1]	[0, 0]	0	0	0	1061068
LD33901540.las	(3391000.000,1541000.002,5225.108)	(3393999.998,1544000.000,5363.106)	[-3508, 600]	[-21.048, 3.6]	[0, 0]	[0, 1]	[0, 1]	[0, 0]	0	0	0	988518
LD33901543.las	(3391000.003,1544000.005,5303.661)	(3393999.999,1546999.999,5518.093)	[-1955, 3472]	[-11.73, 20.832]	[0, 0]	[0, 1]	[0, 1]	[0, 0]	0	0	0	483952
LD33901546.las	(3391000.000,1547000.000,5414.166)	(3393999.997,1549999.996,5823.912)	[-1503, 3476]	[-9.018, 20.856]	[0, 0]	[0, 1]	[0, 1]	[0, 0]	0	0	0	623910
LD33901549.las	(3391000.001,1550000.000,5500.750)	(3393999.999,1552999.998,5817.803)	[-3510, 181]	[-21.06, 1.086]	[0, 0]	[0, 1]	[0, 1]	[0, 0]	0	0	0	1000755
LD33901552.las	(3391000.000,1553000.003,5474.402)	(3393999.999,1556000.000,5555.665)	[142, 3456]	[0.852, 20.736]	[0, 0]	[0, 1]	[0, 1]	[0, 0]	0	0	0	1092818
LD33901555.las	(3391000.000,1556000.001,5453.486)	(3393999.998,1559000.000,5549.425)	[-3449, 3410]	[-20.694, 20.46]	[0, 0]	[0, 1]	[0, 1]	[0, 0]	0	0	0	906896
LD33901558.las	(3391000.002,1559000.001,5445.107)	(3393999.996,1561999.998,5781.849)	[-3509, 2142]	[-21.054, 12.852]	[0, 0]	[0, 1]	[0, 1]	[0, 0]	0	0	0	380289
LD33901561.las	(3391000.000,1562000.001,5445.455)	(3393999.997,1564999.998,5781.734)	[-3443, 995]	[-20.658, 5.97]	[0, 0]	[0, 1]	[0, 1]	[0, 0]	0	0	0	802740
LD33901564.las	(3391000.001,1565000.003,5449.254)	(3393999.999,1567999.999,5523.732)	[125, 3418]	[0.75, 20.508]	[0, 0]	[0, 1]	[0, 1]	[0, 0]	0	0	0	1064516
LD33901567.las	(3391000.001,1568000.001,5464.746)	(3393999.999,1570999.999,5564.274)	[-3444, 175]	[-20.664, 1.05]	[0, 0]	[0, 1]	[0, 1]	[0, 0]	0	0	0	1100552
LD33901570.las	(3391000.000,1571000.004,5270.941)	(3393999.995,1574000.000,6217.153)	[-1235, 3389]	[-7.41, 20.334]	[0, 0]	[0, 1]	[0, 1]	[0, 0]	0	0	0	672261
LD33901573.las	(3391000.000,1574000.001,5437.417)	(3393999.999,1577000.000,5545.520)	[-3425, 3411]	[-20.55, 20.466]	[0, 0]	[0, 1]	[0, 1]	[0, 0]	0	0	0	447330
LD33901576.las	(3391000.000,1577000.001,5455.468)	(3393999.999,1579999.999,5817.606)	[-3426, 857]	[-20.556, 5.142]	[0, 0]	[0, 1]	[0, 1]	[0, 0]	0	0	0	1040477
LD33901579.las	(3391000.000,1580000.003,5388.569)	(3393999.994,1582999.999,5877.367)	[340, 3372]	[2.04, 20.232]	[0, 0]	[0, 1]	[0, 1]	[0, 0]	0	0	0	1038853
LD33901582.las	(3391000.000,1583000.002,5346.594)	(3393999.997,1585999.997,7317.348)	[-3382, 3308]	[-20.292, 19.848]	[0, 0]	[0, 1]	[0, 1]	[0, 0]	0	0	0	1079291
LD33901585.las	(3391000.002,1586000.000,5351.328)	(3393999.999,1588999.997,7359.933)	[-3353, 1684]	[-20.118, 10.104]	[0, 0]	[0, 1]	[0, 1]	[0, 0]	0	0	0	486873
LD33901588.las	(3391000.000,1589000.001,5389.540)	(3393999.997,1591999.999,5564.244)	[-3364, 1489]	[-20.184, 8.934]	[0, 0]	[0, 1]	[0, 1]	[0, 0]	0	0	0	582699
LD33901591.las	(3391000.003,1592000.002,5456.164)	(3393999.999,1595000.000,5855.290)	[-386, 3306]	[-2.316, 19.836]	[0, 0]	[0, 1]	[0, 1]	[0, 0]	0	0	0	967527
LD33901594.las	(3391000.000,1595000.001,5457.135)	(3393999.998,1597999.999,5658.640)	[-3363, -328]	[-20.178, -1.968]	[0, 0]	[0, 1]	[0, 1]	[0, 0]	0	0	0	957650
LD33901597.las	(3391000.000,1598000.001,5450.432)	(3393999.997,1600999.999,5512.604)	[-857, 3288]	[-5.142, 19.728]	[0, 0]	[0, 1]	[0, 1]	[0, 0]	0	0	0	1000278
LD33901600.las	(3391000.000,1601000.000,5387.689)	(3393999.996,1603999.998,5499.146)	[-3326, 3288]	[-19.956, 19.728]	[0, 0]	[0, 1]	[0, 1]	[0, 0]	0	0	0	335391
LD33901603.las	(3391000.000,1604000.001,5394.943)	(3393999.999,1606999.999,5476.751)	[-3309, 1207]	[-19.854, 7.242]	[0, 0]	[0, 1]	[0, 1]	[0, 0]	0	0	0	680572
LD33901606.las	(3391000.001,1607000.001,5388.073)	(3393999.998,1610000.000,5517.430)	[-179, 3289]	[-1.074, 19.734]	[0, 0]	[0, 1]	[0, 1]	[0, 0]	0	0	0	1045056
LD33901609.las	(3391000.005,1610000.001,5421.167)	(3393999.989,1611190.237,5492.486)	[-1769, 59]	[-10.614, 0.354]	[0, 0]	[0, 1]	[0, 0]	[0, 0]	0	0	0	0
LD33931396.las	(3394000.004,1397000.000,4456.195)	(3396999.998,1399999.998,4548.170)	[-3399, 3278]	[-20.394, 19.668]	[0, 0]	[0, 1]	[0, 1]	[0, 0]	0	0	0	988542
LD33931399.las	(3394000.001,1400000.000,4471.261)	(3396999.999,1403000.000,10956.205)	[-3327, 3368]	[-19.962, 20.208]	[0, 0]	[0, 1]	[0, 1]	[0, 0]	0	0	0	997400
LD33931402.las	(3394000.002,1403000.001,4504.358)	(3396999.999,1406000.000,4749.787)	[-1836, 3294]	[-11.016, 19.764]	[0, 0]	[0, 1]	[0, 1]	[0, 0]	0	0	0	455026
LD33931405.las	(3394000.002,1406000.001,4542.789)	(3396999.997,1408999.999,4698.101)	[-1508, 3290]	[-9.048, 19.74]	[0, 0]	[0, 1]	[0, 1]	[0, 0]	0	0	0	614699

DPH-1.3 Report on ASPRS LAS File Format (Tiled Data) - Informational - continued

File	(Xmin, Ymin, Zmin)	(Xmax, Ymax, Zmax)	Extended Scan Angle	Scan Angle Rank	Scanner Channel	Scan Direction	Edge of Flight Line	User Data	Counts for Synthetic	Key-points	Withheld	Overlap
LD33931408.las	(3394000.000,1409000.001,4592.219)	(3396999.999,1411999.999,4692.658)	[-3350, 389]	[-20.1, 2.334]	[0, 0]	[0, 1]	[0, 1]	[0, 0]	0	0	0	1071369
LD33931411.las	(3394000.000,1412000.000,4635.785)	(3396999.998,1414999.999,4707.622)	[348, 3297]	[2.088, 19.782]	[0, 0]	[0, 1]	[0, 1]	[0, 0]	0	0	0	995943
LD33931414.las	(3394000.002,1415000.000,4496.159)	(3396999.997,1418000.000,5039.078)	[-3356, 1023]	[-20.136, 6.138]	[0, 0]	[0, 1]	[0, 1]	[0, 0]	0	0	0	886359
LD33931417.las	(3394000.000,1418000.002,4415.693)	(3396999.996,1421000.000,11124.384)	[-3350, 3381]	[-20.1, 20.286]	[0, 0]	[0, 1]	[0, 1]	[0, 0]	0	0	0	497689
LD33931420.las	(3394000.000,1421000.001,4136.357)	(3396999.999,1424000.000,4886.319)	[-1156, 3328]	[-6.936, 19.968]	[0, 0]	[0, 1]	[0, 1]	[0, 0]	0	0	0	764495
LD33931423.las	(3394000.000,1424000.003,4202.016)	(3396999.998,1426999.996,11119.650)	[-3426, -103]	[-20.556, -0.618]	[0, 0]	[0, 1]	[0, 1]	[0, 0]	0	0	0	1015470
LD33931426.las	(3394000.000,1427000.000,4269.532)	(3396999.998,1429999.998,11026.917)	[-166, 3407]	[-0.996, 20.442]	[0, 0]	[0, 1]	[0, 1]	[0, 0]	0	0	0	1034284
LD33931429.las	(3394000.000,1430000.000,4057.456)	(3396999.998,1432999.999,11350.292)	[-2988, 3423]	[-17.928, 20.538]	[0, 0]	[0, 1]	[0, 1]	[0, 0]	0	0	0	742063
LD33931432.las	(3394000.000,1433000.000,4578.954)	(3396999.999,1435999.999,5038.638)	[-3433, 2386]	[-20.598, 14.316]	[0, 0]	[0, 1]	[0, 1]	[0, 0]	0	0	0	420108
LD33931435.las	(3394000.000,1436000.003,4894.013)	(3396999.999,1439000.000,4967.408)	[-3442, 755]	[-20.652, 4.53]	[0, 0]	[0, 1]	[0, 1]	[0, 0]	0	0	0	1006621
LD33931438.las	(3394000.001,1439000.002,4906.877)	(3396999.998,1441999.998,4945.157)	[460, 3410]	[2.76, 20.46]	[0, 0]	[0, 1]	[0, 1]	[0, 0]	0	0	0	1000601
LD33931441.las	(3394000.002,1442000.002,4927.539)	(3396999.999,1444999.999,4990.617)	[-3425, 557]	[-20.55, 3.342]	[0, 0]	[0, 1]	[0, 1]	[0, 0]	0	0	0	1070731
LD33931444.las	(3394000.000,1445000.000,4914.692)	(3396999.999,1447999.999,5011.119)	[-1649, 3376]	[-9.894, 20.256]	[0, 0]	[0, 1]	[0, 1]	[0, 0]	0	0	0	538494
LD33931447.las	(3394000.000,1448000.000,4696.001)	(3396999.998,1450999.999,4964.819)	[-1607, 3387]	[-9.642, 20.322]	[0, 0]	[0, 1]	[0, 1]	[0, 0]	0	0	0	496187
LD33931450.las	(3394000.000,1451000.000,4559.154)	(3396999.999,1454000.000,5013.350)	[-3397, 443]	[-20.382, 2.658]	[0, 0]	[0, 1]	[0, 1]	[0, 0]	0	0	0	1105984
LD33931453.las	(3394000.000,1454000.002,4869.964)	(3396999.999,1456999.998,5000.151)	[323, 3353]	[1.938, 20.118]	[0, 0]	[0, 1]	[0, 1]	[0, 0]	0	0	0	1057726
LD33931456.las	(3394000.002,1457000.001,4334.191)	(3396999.999,1459999.999,4921.949)	[-3392, 711]	[-20.352, 4.266]	[0, 0]	[0, 1]	[0, 1]	[0, 0]	0	0	0	1067487
LD33931459.las	(3394000.000,1460000.000,4880.932)	(3396999.993,1462999.999,4933.301)	[-1961, 3372]	[-11.766, 20.232]	[0, 0]	[0, 1]	[0, 1]	[0, 0]	0	0	0	355839
LD33931462.las	(3394000.003,1463000.001,4414.122)	(3396999.999,1465999.996,4968.563)	[-1212, 3353]	[-7.272, 20.118]	[0, 0]	[0, 1]	[0, 1]	[0, 0]	0	0	0	715439
LD33931465.las	(3394000.000,1466000.001,4904.301)	(3396999.997,1468999.998,4965.981)	[-3412, 163]	[-20.472, 0.978]	[0, 0]	[0, 1]	[0, 1]	[0, 0]	0	0	0	1171248
LD33931468.las	(3394000.000,1469000.001,4653.085)	(3396999.999,1472000.000,4946.257)	[-3356, 3380]	[-20.136, 20.28]	[0, 0]	[0, 1]	[0, 1]	[0, 0]	0	0	0	1020660
LD33931471.las	(3394000.004,1472000.003,4881.821)	(3396999.999,1475000.000,5286.590)	[-1164, 3333]	[-6.984, 19.998]	[0, 0]	[0, 1]	[0, 1]	[0, 0]	0	0	0	717563
LD33931474.las	(3394000.000,1475000.001,4841.368)	(3396999.996,1477999.998,11458.881)	[-3308, 3323]	[-19.848, 19.938]	[0, 0]	[0, 1]	[0, 1]	[0, 0]	0	0	0	308404
LD33931477.las	(3394000.004,1478000.001,4725.493)	(3396999.998,1480999.998,5526.570)	[-3357, 791]	[-20.142, 4.746]	[0, 0]	[0, 1]	[0, 1]	[0, 0]	0	0	0	1006384
LD33931480.las	(3394000.000,1481000.000,4792.241)	(3396999.999,1483999.995,4937.185)	[288, 3336]	[1.728, 20.016]	[0, 0]	[0, 1]	[0, 1]	[0, 0]	0	0	0	1019479
LD33931483.las	(3394000.002,1484000.003,4867.444)	(3396999.999,1486999.998,5019.659)	[-3342, 428]	[-20.052, 2.568]	[0, 0]	[0, 1]	[0, 1]	[0, 0]	0	0	0	1046599
LD33931486.las	(3394000.000,1487000.001,4697.704)	(3396999.998,1490000.000,11211.178)	[-3308, 3337]	[-19.848, 20.022]	[0, 0]	[0, 1]	[0, 1]	[0, 0]	0	0	0	590469
LD33931489.las	(3394000.000,1490000.001,4883.917)	(3396999.999,1493000.000,4942.677)	[-1678, 3306]	[-10.068, 19.836]	[0, 0]	[0, 1]	[0, 1]	[0, 0]	0	0	0	475464
LD33931492.las	(3394000.000,1493000.001,4892.838)	(3396999.998,1495999.996,5096.043)	[-3360, 455]	[-20.16, 2.73]	[0, 0]	[0, 1]	[0, 1]	[0, 0]	0	0	0	1011504
LD33931495.las	(3394000.000,1496000.004,4434.286)	(3396999.999,1498999.999,5105.511)	[340, 3323]	[2.04, 19.938]	[0, 0]	[0, 1]	[0, 1]	[0, 0]	0	0	0	1048757
LD33931498.las	(3394000.002,1499000.000,4911.509)	(3396999.999,1501999.992,5161.161)	[-3343, 796]	[-20.058, 4.776]	[0, 0]	[0, 1]	[0, 1]	[0, 0]	0	0	0	1092435
LD33931501.las	(3394000.001,1502000.000,4934.344)	(3396999.999,1505000.000,5211.118)	[-3308, 2374]	[-19.848, 14.244]	[0, 0]	[0, 1]	[0, 1]	[0, 0]	0	0	0	302123
LD33931504.las	(3394000.000,1505000.002,4653.176)	(3396999.999,1507999.995,5178.412)	[-3044, 3299]	[-18.264, 19.794]	[0, 0]	[0, 1]	[0, 1]	[0, 0]	0	0	0	667430
LD33931507.las	(3394000.000,1508000.002,4942.864)	(3396999.999,1511000.000,11435.276)	[-124, 3336]	[-0.744, 20.016]	[0, 0]	[0, 1]	[0, 1]	[0, 0]	0	0	0	1056627
LD33931510.las	(3394000.001,1511000.001,4968.245)	(3396999.999,1513999.999,11381.657)	[-3358, -24]	[-20.148, -0.144]	[0, 0]	[0, 1]	[0, 1]	[0, 0]	0	0	0	995347
LD33931513.las	(3394000.000,1514000.001,4857.480)	(3396999.999,1516999.999,5113.986)	[-1211, 3355]	[-7.266, 20.13]	[0, 0]	[0, 1]	[0, 1]	[0, 0]	0	0	0	774833
LD33931516.las	(3394000.000,1517000.001,4994.773)	(3396999.999,1520000.000,5156.548)	[-2154, 3286]	[-12.924, 19.716]	[0, 0]	[0, 1]	[0, 1]	[0, 0]	0	0	0	307091
LD33931519.las	(3394000.000,1520000.001,5008.238)	(3396999.999,1523000.000,5244.491)	[-3375, 796]	[-20.25, 4.776]	[0, 0]	[0, 1]	[0, 1]	[0, 0]	0	0	0	982053
LD33931522.las	(3394000.000,1523000.001,5016.827)	(3396999.999,1525999.999,5250.669)	[155, 3346]	[0.93, 20.076]	[0, 0]	[0, 1]	[0, 1]	[0, 0]	0	0	0	1087884
LD33931525.las	(3394000.002,1526000.003,5032.178)	(3396999.997,1528999.998,5345.951)	[-3425, 362]	[-20.55, 2.172]	[0, 0]	[0, 1]	[0, 1]	[0, 0]	0	0	0	1282502
LD33931528.las	(3394000.000,1529000.004,5140.475)	(3396999.997,1531999.997,5284.451)	[-1498, 3380]	[-8.988, 20.28]	[0, 0]	[0, 1]	[0, 1]	[0, 0]	0	0	0	995716
LD33931531.las	(3394000.000,1532000.001,4815.089)	(3396999.999,1534999.998,5288.923)	[-1710, 3374]	[-10.26, 20.244]	[0, 0]	[0, 1]	[0, 1]	[0, 0]	0	0	0	622496
LD33931534.las	(3394000.001,1535000.000,5178.448)	(3396999.997,1537999.997,5263.677)	[-3414, 458]	[-20.484, 2.748]	[0, 0]	[0, 1]	[0, 1]	[0, 0]	0	0	0	994165
LD33931537.las	(3394000.002,1538000.001,5200.603)	(3396999.999,1541000.000,5527.486)	[323, 3353]	[1.938, 20.118]	[0, 0]	[0, 1]	[0, 1]	[0, 0]	0	0	0	1103250
LD33931540.las	(3394000.002,1541000.002,5244.202)	(3396999.997,1543999.996,5541.892)	[-3509, 643]	[-21.054, 3.858]	[0, 0]	[0, 1]	[0, 1]	[0, 0]	0	0	0	992173
LD33931543.las	(3394000.001,1544000.003,5343.700)	(3396999.999,1546999.998,5787.187)	[-1982, 3470]	[-11.892, 20.82]	[0, 0]	[0, 1]	[0, 1]	[0, 0]	0	0	0	450697
LD33931546.las	(3394000.000,1547000.000,5490.222)	(3396999.998,1549999.997,5832.872)	[-1445, 3478]	[-8.67, 20.868]	[0, 0]	[0, 1]	[0, 1]	[0, 0]	0	0	0	662713
LD33931549.las	(3394000.000,1550000.000,5493.919)	(3396999.997,1552999.997,5835.723)	[-3494, 209]	[-20.964, 1.254]	[0, 0]	[0, 1]	[0, 1]	[0, 0]	0	0	0	1085406
LD33931552.las	(3394000.001,1553000.000,5406.321)	(3396999.999,1556000.000,5796.924)	[145, 3457]	[0.87, 20.742]	[0, 0]	[0, 1]	[0, 1]	[0, 0]	0	0	0	1091368

DPH-1.3 Report on ASPRS LAS File Format (Tiled Data) - Informational - continued

File	(Xmin, Ymin, Zmin)	(Xmax, Ymax, Zmax)	Extended Scan Angle	Scan Angle Rank	Scanner Channel	Scan Direction	Edge of Flight Line	User Data	Counts for Synthetic	Key-points	Withheld	Overlap
LD33931555.las	(3394000.000,1556000.001,5449.651)	(3396999.998,1559000.000,5783.010)	[-3392, 3408]	[-20.352, 20.448]	[0, 0]	[0, 1]	[0, 1]	[0, 0]	0	0	0	838800
LD33931558.las	(3394000.000,1559000.001,5321.213)	(3396999.999,1562000.000,5720.317)	[-3507, 2245]	[-21.042, 13.47]	[0, 0]	[0, 1]	[0, 1]	[0, 0]	0	0	0	396677
LD33931561.las	(3394000.003,1562000.001,5261.591)	(3396999.998,1564999.998,5779.621)	[-3443, 946]	[-20.658, 5.676]	[0, 0]	[0, 1]	[0, 1]	[0, 0]	0	0	0	832635
LD33931564.las	(3394000.000,1565000.001,5436.643)	(3396999.997,1567999.998,5746.642)	[176, 3407]	[1.056, 20.442]	[0, 0]	[0, 1]	[0, 1]	[0, 0]	0	0	0	1028827
LD33931567.las	(3394000.000,1568000.000,5458.030)	(3396999.999,1570999.998,5826.934)	[-3445, 237]	[-20.67, 1.422]	[0, 0]	[0, 1]	[0, 1]	[0, 0]	0	0	0	1120275
LD33931570.las	(3394000.000,1571000.000,5427.965)	(3396999.997,1573999.999,5531.938)	[-1270, 3389]	[-7.62, 20.334]	[0, 0]	[0, 1]	[0, 1]	[0, 0]	0	0	0	632100
LD33931573.las	(3394000.000,1574000.002,5421.223)	(3396999.998,1577000.000,5502.387)	[-1847, 3408]	[-11.082, 20.448]	[0, 0]	[0, 1]	[0, 1]	[0, 0]	0	0	0	338566
LD33931576.las	(3394000.000,1577000.001,5431.843)	(3396999.999,1579999.995,5536.659)	[-3409, 737]	[-20.454, 4.422]	[0, 0]	[0, 1]	[0, 1]	[0, 0]	0	0	0	1058654
LD33931579.las	(3394000.000,1580000.000,5455.813)	(3396999.999,1582999.997,5788.886)	[496, 3355]	[2.976, 20.13]	[0, 0]	[0, 1]	[0, 1]	[0, 0]	0	0	0	962290
LD33931582.las	(3394000.001,1583000.003,5380.120)	(3396999.999,1585999.999,5802.016)	[-3376, 3323]	[-20.256, 19.938]	[0, 0]	[0, 1]	[0, 1]	[0, 0]	0	0	0	992971
LD33931585.las	(3394000.001,1586000.000,5374.297)	(3396999.998,1589000.000,5519.274)	[-3345, 1764]	[-20.07, 10.584]	[0, 0]	[0, 1]	[0, 1]	[0, 0]	0	0	0	399836
LD33931588.las	(3394000.004,1589000.001,5391.866)	(3396999.998,1591999.999,7423.469)	[-3380, 1364]	[-20.28, 8.184]	[0, 0]	[0, 1]	[0, 1]	[0, 0]	0	0	0	598733
LD33931591.las	(3394000.000,1592000.008,5416.489)	(3396999.999,1595000.000,5777.964)	[-338, 3292]	[-2.028, 19.752]	[0, 0]	[0, 1]	[0, 1]	[0, 0]	0	0	0	1027193
LD33931594.las	(3394000.000,1595000.003,4898.953)	(3396999.999,1597999.996,5589.480)	[-3333, -217]	[-19.998, -1.302]	[0, 0]	[0, 1]	[0, 1]	[0, 0]	0	0	0	1014067
LD33931597.las	(3394000.002,1598000.002,5434.841)	(3396999.997,1600999.999,5506.682)	[-900, 3305]	[-5.4, 19.83]	[0, 0]	[0, 1]	[0, 1]	[0, 0]	0	0	0	1010677
LD33931600.las	(3394000.000,1601000.000,5429.382)	(3396999.999,1603999.999,5498.093)	[-3308, 3289]	[-19.848, 19.734]	[0, 0]	[0, 1]	[0, 1]	[0, 0]	0	0	0	289195
LD33931603.las	(3394000.001,1604000.000,5398.424)	(3396999.998,1606999.998,5618.831)	[-3327, 1020]	[-19.962, 6.12]	[0, 0]	[0, 1]	[0, 1]	[0, 0]	0	0	0	756884
LD33931606.las	(3394000.000,1607000.001,5378.218)	(3396999.999,1609999.999,5662.344)	[60, 3291]	[0.36, 19.746]	[0, 0]	[0, 1]	[0, 1]	[0, 0]	0	0	0	1077013
LD33931609.las	(3394000.001,1610000.002,5379.294)	(3396999.999,1611202.064,5446.708)	[-1602, 105]	[-9.612, 0.63]	[0, 0]	[0, 1]	[0, 0]	[0, 0]	0	0	0	0
LD33961396.las	(3397000.000,1397000.000,4384.709)	(3400000.000,1399999.997,4736.539)	[-3394, 3299]	[-20.364, 19.794]	[0, 0]	[0, 1]	[0, 1]	[0, 0]	0	0	0	957725
LD33961399.las	(3397000.003,1400000.001,4508.629)	(3400000.000,1403000.000,4693.793)	[-3362, 3369]	[-20.172, 20.214]	[0, 0]	[0, 1]	[0, 1]	[0, 0]	0	0	0	972949
LD33961402.las	(3397000.000,1403000.001,4558.410)	(3400000.000,1406000.000,4928.753)	[-1832, 3377]	[-10.992, 20.262]	[0, 0]	[0, 1]	[0, 1]	[0, 0]	0	0	0	545277
LD33961405.las	(3397000.000,1406000.004,4622.953)	(3399999.999,1408999.998,5315.039)	[-1458, 3304]	[-8.748, 19.824]	[0, 0]	[0, 1]	[0, 1]	[0, 0]	0	0	0	625093
LD33961408.las	(3397000.001,1409000.004,4641.083)	(3399999.999,1411999.997,4687.218)	[-3353, 391]	[-20.118, 2.346]	[0, 0]	[0, 1]	[0, 1]	[0, 0]	0	0	0	1078303
LD33961411.las	(3397000.000,1412000.003,4640.535)	(3400000.000,1414999.998,4689.446)	[273, 3305]	[1.638, 19.83]	[0, 0]	[0, 1]	[0, 1]	[0, 0]	0	0	0	901201
LD33961414.las	(3397000.000,1415000.001,4429.374)	(3400000.000,1418000.000,5039.153)	[-3365, 1087]	[-20.19, 6.522]	[0, 0]	[0, 1]	[0, 1]	[0, 0]	0	0	0	756241
LD33961417.las	(3397000.000,1418000.002,4163.771)	(3399999.999,1420999.999,11245.565)	[-3350, 3417]	[-20.1, 20.502]	[0, 0]	[0, 1]	[0, 1]	[0, 0]	0	0	0	562573
LD33961420.las	(3397000.000,1421000.001,4135.323)	(3400000.000,1424000.000,11033.114)	[-1052, 3402]	[-6.312, 20.412]	[0, 0]	[0, 1]	[0, 1]	[0, 0]	0	0	0	770618
LD33961423.las	(3397000.000,1424000.002,4185.572)	(3399999.999,1426999.997,4899.173)	[-3446, -166]	[-20.676, -0.996]	[0, 0]	[0, 1]	[0, 1]	[0, 0]	0	0	0	1037771
LD33961426.las	(3397000.000,1427000.002,4224.703)	(3399999.995,1429999.998,11035.457)	[-269, 3410]	[-1.614, 20.46]	[0, 0]	[0, 1]	[0, 1]	[0, 0]	0	0	0	1071164
LD33961429.las	(3397000.002,1430000.000,4105.159)	(3399999.997,1432999.996,11110.034)	[-2947, 3424]	[-17.682, 20.544]	[0, 0]	[0, 1]	[0, 1]	[0, 0]	0	0	0	603116
LD33961432.las	(3397000.000,1433000.000,4446.241)	(3400000.000,1435999.997,5076.027)	[-3450, 2457]	[-20.7, 14.742]	[0, 0]	[0, 1]	[0, 1]	[0, 0]	0	0	0	470769
LD33961435.las	(3397000.000,1436000.003,4884.816)	(3400000.000,1439000.000,4954.806)	[-3442, 749]	[-20.652, 4.494]	[0, 0]	[0, 1]	[0, 1]	[0, 0]	0	0	0	1042571
LD33961438.las	(3397000.000,1439000.001,4901.788)	(3399999.998,1442000.000,4945.758)	[559, 3410]	[3.354, 20.46]	[0, 0]	[0, 1]	[0, 1]	[0, 0]	0	0	0	1009274
LD33961441.las	(3397000.000,1442000.008,4911.027)	(3399999.999,1444999.997,4991.263)	[-3441, 591]	[-20.646, 3.546]	[0, 0]	[0, 1]	[0, 1]	[0, 0]	0	0	0	1100466
LD33961444.las	(3397000.001,1445000.001,4878.051)	(3399999.999,1447999.999,4980.964)	[-1650, 3345]	[-9.9, 20.07]	[0, 0]	[0, 1]	[0, 1]	[0, 0]	0	0	0	498665
LD33961447.las	(3397000.002,1448000.001,4862.996)	(3399999.997,1450999.996,4927.096)	[-1427, 3377]	[-8.562, 20.262]	[0, 0]	[0, 1]	[0, 1]	[0, 0]	0	0	0	547718
LD33961450.las	(3397000.001,1451000.000,4855.436)	(3399999.998,1454000.000,4920.545)	[-3393, 322]	[-20.358, 1.932]	[0, 0]	[0, 1]	[0, 1]	[0, 0]	0	0	0	1102603
LD33961453.las	(3397000.000,1454000.006,4773.133)	(3399999.996,1456999.998,5060.308)	[283, 3354]	[1.698, 20.124]	[0, 0]	[0, 1]	[0, 1]	[0, 0]	0	0	0	1092183
LD33961456.las	(3397000.000,1457000.001,4887.703)	(3400000.000,1459999.997,4920.105)	[-3388, 792]	[-20.328, 4.752]	[0, 0]	[0, 1]	[0, 1]	[0, 0]	0	0	0	1093269
LD33961459.las	(3397000.001,1460000.000,4829.282)	(3399999.999,1462999.999,4951.857)	[-1944, 3386]	[-11.664, 20.316]	[0, 0]	[0, 1]	[0, 1]	[0, 0]	0	0	0	312276
LD33961462.las	(3397000.000,1463000.000,4314.650)	(3399999.999,1465999.998,5007.834)	[-1156, 3375]	[-6.936, 20.25]	[0, 0]	[0, 1]	[0, 1]	[0, 0]	0	0	0	717631
LD33961465.las	(3397000.000,1466000.000,4433.364)	(3399999.997,1469000.000,5007.890)	[-3408, 80]	[-20.448, 0.48]	[0, 0]	[0, 1]	[0, 1]	[0, 0]	0	0	0	1155499
LD33961468.las	(3397000.000,1469000.001,4606.930)	(3399999.999,1471999.999,4973.268)	[-3358, 3371]	[-20.148, 20.226]	[0, 0]	[0, 1]	[0, 1]	[0, 0]	0	0	0	1014590
LD33961471.las	(3397000.000,1472000.002,4863.973)	(3400000.000,1475000.000,11292.520)	[-3348, 3311]	[-20.088, 19.866]	[0, 0]	[0, 1]	[0, 1]	[0, 0]	0	0	0	645242
LD33961474.las	(3397000.000,1475000.001,4721.979)	(3399999.998,1477999.998,5019.944)	[-1975, 3329]	[-11.85, 19.974]	[0, 0]	[0, 1]	[0, 1]	[0, 0]	0	0	0	334123
LD33961477.las	(3397000.003,1478000.000,4790.948)	(3399999.999,1480999.999,5200.715)	[-3360, 713]	[-20.16, 4.278]	[0, 0]	[0, 1]	[0, 1]	[0, 0]	0	0	0	980739
LD33961480.las	(3397000.000,1481000.000,4753.927)	(3400000.000,1483999.999,5245.682)	[428, 3339]	[2.568, 20.034]	[0, 0]	[0, 1]	[0, 1]	[0, 0]	0	0	0	1047969
LD33961483.las	(3397000.002,1484000.002,4878.976)	(3400000.000,1487000.000,5212.152)	[-3360, 575]	[-20.16, 3.45]	[0, 0]	[0, 1]	[0, 1]	[0, 0]	0	0	0	1088248

DPH-1.3 Report on ASPRS LAS File Format (Tiled Data) - Informational - continued

File	(Xmin, Ymin, Zmin)	(Xmax, Ymax, Zmax)	Extended Scan Angle	Scan Angle Rank	Scanner Channel	Scan Direction	Edge of Flight Line	User Data	Counts for Synthetic	Key-points	Withheld	Overlap
LD33961486.las	(3397000.002,1487000.002,4411.271)	(3400000.000,1490000.000,5097.076)	[-1584, 3316]	[-9.504, 19.896]	[0, 0]	[0, 1]	[0, 1]	[0, 0]	0	0	0	523122
LD33961489.las	(3397000.000,1490000.001,4907.031)	(3400000.000,1493000.000,11350.955)	[-1652, 3320]	[-9.912, 19.92]	[0, 0]	[0, 1]	[0, 1]	[0, 0]	0	0	0	485769
LD33961492.las	(3397000.000,1493000.001,4898.379)	(3400000.000,1495999.996,5038.520)	[-3361, 356]	[-20.166, 2.136]	[0, 0]	[0, 1]	[0, 1]	[0, 0]	0	0	0	1009374
LD33961495.las	(3397000.001,1496000.009,4889.098)	(3399999.997,1498999.999,5302.188)	[241, 3335]	[1.446, 20.01]	[0, 0]	[0, 1]	[0, 1]	[0, 0]	0	0	0	1028265
LD33961498.las	(3397000.000,1499000.000,4900.784)	(3400000.000,1501999.999,5146.627)	[-3329, 886]	[-19.974, 5.316]	[0, 0]	[0, 1]	[0, 1]	[0, 0]	0	0	0	1006227
LD33961501.las	(3397000.000,1502000.000,4861.765)	(3399999.999,1505000.000,4982.060)	[-3354, 2340]	[-20.124, 14.04]	[0, 0]	[0, 1]	[0, 1]	[0, 0]	0	0	0	393652
LD33961504.las	(3397000.000,1505000.001,4919.026)	(3400000.000,1507999.999,5024.294)	[-3044, 3302]	[-18.264, 19.812]	[0, 0]	[0, 1]	[0, 1]	[0, 0]	0	0	0	661815
LD33961507.las	(3397000.000,1508000.002,4930.404)	(3400000.000,1510999.997,5156.545)	[-23, 3320]	[-0.138, 19.92]	[0, 0]	[0, 1]	[0, 1]	[0, 0]	0	0	0	1028759
LD33961510.las	(3397000.000,1511000.005,4931.148)	(3400000.000,1513999.997,5205.980)	[-3357, 78]	[-20.142, 0.468]	[0, 0]	[0, 1]	[0, 1]	[0, 0]	0	0	0	1061288
LD33961513.las	(3397000.000,1514000.007,4939.977)	(3400000.000,1516999.997,5074.042)	[-1281, 3302]	[-7.686, 19.812]	[0, 0]	[0, 1]	[0, 1]	[0, 0]	0	0	0	741271
LD33961516.las	(3397000.000,1517000.000,4966.135)	(3400000.000,1520000.000,5161.702)	[-2002, 3304]	[-12.012, 19.824]	[0, 0]	[0, 1]	[0, 1]	[0, 0]	0	0	0	371753
LD33961519.las	(3397000.000,1520000.005,4873.324)	(3400000.000,1522999.999,5344.888)	[-3359, 729]	[-20.154, 4.374]	[0, 0]	[0, 1]	[0, 1]	[0, 0]	0	0	0	1039575
LD33961522.las	(3397000.002,1523000.008,5013.379)	(3400000.000,1525999.999,5225.039)	[364, 3322]	[2.184, 19.932]	[0, 0]	[0, 1]	[0, 1]	[0, 0]	0	0	0	1052223
LD33961525.las	(3397000.001,1526000.001,5067.057)	(3400000.000,1528999.998,5396.213)	[-3413, 454]	[-20.478, 2.724]	[0, 0]	[0, 1]	[0, 1]	[0, 0]	0	0	0	1105987
LD33961528.las	(3397000.000,1529000.000,5113.687)	(3400000.000,1531999.999,5251.226)	[-1529, 3388]	[-9.174, 20.328]	[0, 0]	[0, 1]	[0, 1]	[0, 0]	0	0	0	582541
LD33961531.las	(3397000.003,1532000.000,5153.448)	(3400000.000,1534999.997,5305.961)	[-1678, 3358]	[-10.068, 20.148]	[0, 0]	[0, 1]	[0, 1]	[0, 0]	0	0	0	492449
LD33961534.las	(3397000.002,1535000.000,5205.829)	(3399999.998,1537999.998,5630.894)	[-3416, 359]	[-20.496, 2.154]	[0, 0]	[0, 1]	[0, 1]	[0, 0]	0	0	0	970365
LD33961537.las	(3397000.000,1538000.003,5233.339)	(3399999.999,1540999.998,5366.525)	[296, 3437]	[1.776, 20.622]	[0, 0]	[0, 1]	[0, 1]	[0, 0]	0	0	0	1052344
LD33961540.las	(3397000.001,1541000.000,5021.391)	(3399999.998,1543999.997,5540.474)	[-3492, 711]	[-20.952, 4.266]	[0, 0]	[0, 1]	[0, 1]	[0, 0]	0	0	0	962912
LD33961543.las	(3397000.000,1544000.001,5447.778)	(3399999.999,1546999.999,5816.353)	[-1980, 3483]	[-11.88, 20.898]	[0, 0]	[0, 1]	[0, 1]	[0, 0]	0	0	0	368194
LD33961546.las	(3397000.000,1547000.001,5490.183)	(3399999.998,1549999.999,5851.849)	[-1293, 3446]	[-7.758, 20.676]	[0, 0]	[0, 1]	[0, 1]	[0, 0]	0	0	0	671008
LD33961549.las	(3397000.000,1550000.001,4914.170)	(3400000.000,1552999.996,5825.713)	[-3506, 209]	[-21.036, 1.254]	[0, 0]	[0, 1]	[0, 1]	[0, 0]	0	0	0	1094301
LD33961552.las	(3397000.001,1553000.000,5463.011)	(3399999.998,1556000.000,5759.316)	[124, 3470]	[0.744, 20.82]	[0, 0]	[0, 1]	[0, 1]	[0, 0]	0	0	0	979584
LD33961555.las	(3397000.000,1556000.001,5434.661)	(3399999.999,1559000.000,5534.818)	[-3283, 3416]	[-19.698, 20.496]	[0, 0]	[0, 1]	[0, 1]	[0, 0]	0	0	0	739666
LD33961558.las	(3397000.000,1559000.001,5423.234)	(3400000.000,1562000.000,5720.523)	[-3509, 2337]	[-21.054, 14.022]	[0, 0]	[0, 1]	[0, 1]	[0, 0]	0	0	0	396512
LD33961561.las	(3397000.001,1562000.001,5414.281)	(3400000.000,1564999.999,5751.882)	[-3444, 881]	[-20.664, 5.286]	[0, 0]	[0, 1]	[0, 1]	[0, 0]	0	0	0	944041
LD33961564.las	(3397000.003,1565000.001,5415.596)	(3399999.999,1567999.999,5688.099)	[238, 3390]	[1.428, 20.34]	[0, 0]	[0, 1]	[0, 1]	[0, 0]	0	0	0	1007652
LD33961567.las	(3397000.000,1568000.000,5426.774)	(3400000.000,1570999.998,5781.580)	[-3438, 248]	[-20.628, 1.488]	[0, 0]	[0, 1]	[0, 1]	[0, 0]	0	0	0	1078580
LD33961570.las	(3397000.000,1571000.003,5416.187)	(3399999.991,1574000.000,5780.625)	[-1418, 3396]	[-8.508, 20.376]	[0, 0]	[0, 1]	[0, 1]	[0, 0]	0	0	0	594044
LD33961573.las	(3397000.001,1574000.003,5409.595)	(3400000.000,1576999.999,5481.377)	[-1792, 3411]	[-10.752, 20.466]	[0, 0]	[0, 1]	[0, 1]	[0, 0]	0	0	0	418805
LD33961576.las	(3397000.000,1577000.001,5418.165)	(3400000.000,1579999.993,5526.400)	[-3427, 511]	[-20.562, 3.066]	[0, 0]	[0, 1]	[0, 1]	[0, 0]	0	0	0	992223
LD33961579.las	(3397000.000,1580000.005,5422.568)	(3400000.000,1582999.999,5804.739)	[393, 3340]	[2.358, 20.04]	[0, 0]	[0, 1]	[0, 1]	[0, 0]	0	0	0	1071022
LD33961582.las	(3397000.000,1583000.000,4824.744)	(3400000.000,1585999.999,7141.239)	[-3375, 3303]	[-20.25, 19.818]	[0, 0]	[0, 1]	[0, 1]	[0, 0]	0	0	0	1019340
LD33961585.las	(3397000.001,1586000.001,5422.519)	(3399999.998,1588999.999,5843.453)	[-3345, 1833]	[-20.07, 10.998]	[0, 0]	[0, 1]	[0, 1]	[0, 0]	0	0	0	388199
LD33961588.las	(3397000.000,1589000.003,5408.280)	(3400000.000,1591999.997,5494.093)	[-3362, 1284]	[-20.172, 7.704]	[0, 0]	[0, 1]	[0, 1]	[0, 0]	0	0	0	655654
LD33961591.las	(3397000.000,1592000.002,5401.603)	(3399999.999,1594999.999,5572.141)	[-216, 3289]	[-1.296, 19.734]	[0, 0]	[0, 1]	[0, 1]	[0, 0]	0	0	0	1062263
LD33961594.las	(3397000.000,1595000.002,5389.491)	(3400000.000,1597999.998,5642.676)	[-3329, -132]	[-19.974, -0.792]	[0, 0]	[0, 1]	[0, 1]	[0, 0]	0	0	0	1064385
LD33961597.las	(3397000.000,1598000.001,5390.206)	(3400000.000,1600999.998,5486.577)	[-921, 3303]	[-5.526, 19.818]	[0, 0]	[0, 1]	[0, 1]	[0, 0]	0	0	0	854188
LD33961600.las	(3397000.001,1601000.000,5397.883)	(3399999.999,1603999.999,5492.200)	[-3308, 3274]	[-19.848, 19.644]	[0, 0]	[0, 1]	[0, 1]	[0, 0]	0	0	0	312866
LD33961603.las	(3397000.000,1604000.000,5375.012)	(3400000.000,1607000.000,5448.762)	[-3326, 898]	[-19.956, 5.388]	[0, 0]	[0, 1]	[0, 1]	[0, 0]	0	0	0	787712
LD33961606.las	(3397000.001,1607000.001,5360.619)	(3400000.000,1609999.997,5440.603)	[91, 3282]	[0.546, 19.692]	[0, 0]	[0, 1]	[0, 1]	[0, 0]	0	0	0	1090421
LD33961609.las	(3397000.007,1610000.002,5355.472)	(3399999.996,1611267.392,5415.120)	[-1655, 99]	[-9.93, 0.594]	[0, 0]	[0, 1]	[0, 0]	[0, 0]	0	0	0	0
LD33991396.las	(3400000.004,1397000.000,4507.445)	(3403000.000,1399999.998,4753.019)	[-3388, 3296]	[-20.328, 19.776]	[0, 0]	[0, 1]	[0, 1]	[0, 0]	0	0	0	946324
LD33991399.las	(3400000.001,1400000.000,4596.572)	(3402999.999,1403000.000,4742.760)	[-3361, 3344]	[-20.166, 20.064]	[0, 0]	[0, 1]	[0, 1]	[0, 0]	0	0	0	1034935
LD33991402.las	(3400000.001,1403000.001,4575.234)	(3402999.999,1406000.000,4812.415)	[-1828, 3375]	[-10.968, 20.25]	[0, 0]	[0, 1]	[0, 1]	[0, 0]	0	0	0	407423
LD33991405.las	(3400000.002,1406000.001,4598.521)	(3402999.997,1408999.999,4688.534)	[-1337, 3319]	[-8.022, 19.914]	[0, 0]	[0, 1]	[0, 1]	[0, 0]	0	0	0	646131
LD33991408.las	(3400000.001,1409000.000,4636.854)	(3403000.000,1411999.998,4688.235)	[-3343, 272]	[-20.058, 1.632]	[0, 0]	[0, 1]	[0, 1]	[0, 0]	0	0	0	1103370
LD33991411.las	(3400000.001,1412000.001,4635.926)	(3402999.999,1414999.996,4690.365)	[153, 3289]	[0.918, 19.734]	[0, 0]	[0, 1]	[0, 1]	[0, 0]	0	0	0	951358
LD33991414.las	(3400000.004,1415000.002,4670.109)	(3403000.000,1418000.000,4920.633)	[-3361, 1084]	[-20.166, 6.504]	[0, 0]	[0, 1]	[0, 1]	[0, 0]	0	0	0	745960

DPH-1.3 Report on ASPRS LAS File Format (Tiled Data) - Informational - continued

File	(Xmin, Ymin, Zmin)	(Xmax, Ymax, Zmax)	Extended Scan Angle	Scan Angle Rank	Scanner Channel	Scan Direction	Edge of Flight Line	User Data	Counts for Synthetic	Key-points	Withheld	Overlap
LD33991417.las	(3400000.002,1418000.001,4296.159)	(3403000.000,1421000.000,11137.721)	[-3333, 3391]	[-19.998, 20.346]	[0, 0]	[0, 1]	[0, 1]	[0, 0]	0	0	0	474876
LD33991420.las	(3400000.001,1421000.001,4166.271)	(3403000.000,1423999.999,5016.119)	[-1031, 3330]	[-6.186, 19.98]	[0, 0]	[0, 1]	[0, 1]	[0, 0]	0	0	0	879391
LD33991423.las	(3400000.001,1424000.001,4202.741)	(3403000.000,1426999.995,4941.903)	[-3477, -270]	[-20.862, -1.62]	[0, 0]	[0, 1]	[0, 1]	[0, 0]	0	0	0	1059644
LD33991426.las	(3400000.002,1427000.001,4157.971)	(3402999.999,1429999.995,11080.916)	[-354, 3444]	[-2.124, 20.664]	[0, 0]	[0, 1]	[0, 1]	[0, 0]	0	0	0	991244
LD33991429.las	(3400000.001,1430000.000,4127.912)	(3402999.996,1432999.999,11083.347)	[-3460, 3405]	[-20.76, 20.43]	[0, 0]	[0, 1]	[0, 1]	[0, 0]	0	0	0	668126
LD33991432.las	(3400000.001,1433000.000,4441.664)	(3402999.997,1435999.999,4967.149)	[-3461, 2606]	[-20.766, 15.636]	[0, 0]	[0, 1]	[0, 1]	[0, 0]	0	0	0	413740
LD33991435.las	(3400000.001,1436000.003,4871.667)	(3403000.000,1438999.999,4954.813)	[-3441, 673]	[-20.646, 4.038]	[0, 0]	[0, 1]	[0, 1]	[0, 0]	0	0	0	1109319
LD33991438.las	(3400000.001,1439000.001,4895.856)	(3402999.999,1442000.000,4944.324)	[538, 3421]	[3.228, 20.526]	[0, 0]	[0, 1]	[0, 1]	[0, 0]	0	0	0	1029052
LD33991441.las	(3400000.004,1442000.001,4890.853)	(3403000.000,1444999.999,5440.678)	[-3424, 589]	[-20.544, 3.534]	[0, 0]	[0, 1]	[0, 1]	[0, 0]	0	0	0	1054773
LD33991444.las	(3400000.002,1445000.000,4869.892)	(3402999.999,1447999.999,4996.079)	[-1716, 3342]	[-10.296, 20.052]	[0, 0]	[0, 1]	[0, 1]	[0, 0]	0	0	0	453832
LD33991447.las	(3400000.001,1448000.000,4851.414)	(3402999.999,1450999.999,4895.479)	[-1420, 3372]	[-8.52, 20.232]	[0, 0]	[0, 1]	[0, 1]	[0, 0]	0	0	0	526392
LD33991450.las	(3400000.002,1451000.007,4858.560)	(3403000.000,1453999.999,4909.219)	[-3375, 283]	[-20.25, 1.698]	[0, 0]	[0, 1]	[0, 1]	[0, 0]	0	0	0	1039269
LD33991453.las	(3400000.001,1454000.001,4509.955)	(3402999.999,1457000.000,4908.990)	[170, 3353]	[1.02, 20.118]	[0, 0]	[0, 1]	[0, 1]	[0, 0]	0	0	0	1034124
LD33991456.las	(3400000.003,1457000.001,4876.057)	(3403000.000,1459999.999,5012.228)	[-3394, 897]	[-20.364, 5.382]	[0, 0]	[0, 1]	[0, 1]	[0, 0]	0	0	0	991786
LD33991459.las	(3400000.004,1460000.000,4288.075)	(3403000.000,1462999.999,4982.037)	[-3357, 3388]	[-20.142, 20.328]	[0, 0]	[0, 1]	[0, 1]	[0, 0]	0	0	0	316299
LD33991462.las	(3400000.001,1463000.001,4434.161)	(3402999.998,1465999.999,5010.236)	[-1074, 3354]	[-6.444, 20.124]	[0, 0]	[0, 1]	[0, 1]	[0, 0]	0	0	0	771978
LD33991465.las	(3400000.003,1466000.000,4915.997)	(3402999.997,1469000.000,4979.652)	[-3425, -165]	[-20.55, -0.99]	[0, 0]	[0, 1]	[0, 1]	[0, 0]	0	0	0	1060564
LD33991468.las	(3400000.003,1469000.001,4657.665)	(3402999.998,1472000.000,5158.589)	[-3342, 3378]	[-20.052, 20.268]	[0, 0]	[0, 1]	[0, 1]	[0, 0]	0	0	0	1047122
LD33991471.las	(3400000.001,1472000.001,4747.225)	(3402999.997,1474999.999,5275.016)	[-1350, 3322]	[-8.1, 19.932]	[0, 0]	[0, 1]	[0, 1]	[0, 0]	0	0	0	663002
LD33991474.las	(3400000.001,1475000.006,4845.374)	(3402999.997,1477999.998,5012.536)	[-1870, 3331]	[-11.22, 19.986]	[0, 0]	[0, 1]	[0, 1]	[0, 0]	0	0	0	396073
LD33991477.las	(3400000.002,1478000.003,4867.510)	(3403000.000,1480999.999,11333.134)	[-3373, 708]	[-20.238, 4.248]	[0, 0]	[0, 1]	[0, 1]	[0, 0]	0	0	0	1073305
LD33991480.las	(3400000.001,1481000.004,4800.210)	(3402999.998,1483999.997,5211.446)	[576, 3323]	[3.456, 19.938]	[0, 0]	[0, 1]	[0, 1]	[0, 0]	0	0	0	964431
LD33991483.las	(3400000.001,1484000.001,4497.524)	(3403000.000,1486999.998,11440.896)	[-3359, 687]	[-20.154, 4.122]	[0, 0]	[0, 1]	[0, 1]	[0, 0]	0	0	0	1105953
LD33991486.las	(3400000.002,1487000.001,4857.812)	(3402999.998,1489999.999,11321.447)	[-3306, 3343]	[-19.836, 20.058]	[0, 0]	[0, 1]	[0, 1]	[0, 0]	0	0	0	452600
LD33991489.las	(3400000.001,1490000.002,4873.780)	(3403000.000,1493000.000,5003.943)	[-1422, 3324]	[-8.532, 19.944]	[0, 0]	[0, 1]	[0, 1]	[0, 0]	0	0	0	541449
LD33991492.las	(3400000.001,1493000.001,4886.739)	(3403000.000,1495999.998,11404.629)	[-3360, 3266]	[-20.16, 19.596]	[0, 0]	[0, 1]	[0, 1]	[0, 0]	0	0	0	1069590
LD33991495.las	(3400000.001,1496000.000,4750.191)	(3402999.994,1498999.999,5087.175)	[163, 3355]	[0.978, 20.13]	[0, 0]	[0, 1]	[0, 1]	[0, 0]	0	0	0	1049876
LD33991498.las	(3400000.001,1499000.003,4918.507)	(3403000.000,1501999.999,5245.806)	[-3358, 1011]	[-20.148, 6.066]	[0, 0]	[0, 1]	[0, 1]	[0, 0]	0	0	0	835658
LD33991501.las	(3400000.001,1502000.000,4749.374)	(3403000.000,1505000.000,5214.425)	[-3375, 2228]	[-20.25, 13.368]	[0, 0]	[0, 1]	[0, 1]	[0, 0]	0	0	0	544885
LD33991504.las	(3400000.001,1505000.001,4895.404)	(3402999.996,1507999.998,5069.193)	[-3056, 3314]	[-18.336, 19.884]	[0, 0]	[0, 1]	[0, 1]	[0, 0]	0	0	0	713025
LD33991507.las	(3400000.001,1508000.005,4848.183)	(3402999.999,1510999.996,5124.570)	[79, 3289]	[0.474, 19.734]	[0, 0]	[0, 1]	[0, 1]	[0, 0]	0	0	0	1021216
LD33991510.las	(3400000.001,1511000.001,4911.201)	(3403000.000,1513999.999,5139.435)	[-3357, 132]	[-20.142, 0.792]	[0, 0]	[0, 1]	[0, 1]	[0, 0]	0	0	0	997460
LD33991513.las	(3400000.001,1514000.000,4949.685)	(3402999.999,1516999.999,5042.162)	[-1407, 3311]	[-8.442, 19.866]	[0, 0]	[0, 1]	[0, 1]	[0, 0]	0	0	0	649208
LD33991516.las	(3400000.003,1517000.001,4972.871)	(3402999.999,1519999.998,5034.659)	[-1924, 3316]	[-11.544, 19.896]	[0, 0]	[0, 1]	[0, 1]	[0, 0]	0	0	0	389320
LD33991519.las	(3400000.002,1520000.001,4882.336)	(3403000.000,1522999.996,5258.526)	[-3393, 709]	[-20.358, 4.254]	[0, 0]	[0, 1]	[0, 1]	[0, 0]	0	0	0	1053839
LD33991522.las	(3400000.001,1523000.003,5017.582)	(3403000.000,1526000.000,5254.855)	[454, 3349]	[2.724, 20.094]	[0, 0]	[0, 1]	[0, 1]	[0, 0]	0	0	0	1046604
LD33991525.las	(3400000.001,1526000.001,5063.412)	(3403000.000,1528999.996,11442.576)	[-3411, 533]	[-20.466, 3.198]	[0, 0]	[0, 1]	[0, 1]	[0, 0]	0	0	0	1101364
LD33991528.las	(3400000.003,1529000.001,5114.485)	(3403000.000,1531999.999,5284.218)	[-1699, 3389]	[-10.194, 20.334]	[0, 0]	[0, 1]	[0, 1]	[0, 0]	0	0	0	515336
LD33991531.las	(3400000.001,1532000.000,4938.724)	(3403000.000,1534999.998,5263.277)	[-1621, 3376]	[-9.726, 20.256]	[0, 0]	[0, 1]	[0, 1]	[0, 0]	0	0	0	520224
LD33991534.las	(3400000.000,1535000.000,5102.493)	(3403000.000,1537999.995,5406.019)	[-3415, 328]	[-20.49, 1.968]	[0, 0]	[0, 1]	[0, 1]	[0, 0]	0	0	0	1004401
LD33991537.las	(3400000.000,1538000.000,5253.615)	(3402999.998,1540999.999,5580.829)	[241, 3455]	[1.446, 20.73]	[0, 0]	[0, 1]	[0, 1]	[0, 0]	0	0	0	1113033
LD33991540.las	(3400000.000,1541000.000,5336.653)	(3402999.998,1543999.998,5523.080)	[-3491, 814]	[-20.946, 4.884]	[0, 0]	[0, 1]	[0, 1]	[0, 0]	0	0	0	1029144
LD33991543.las	(3400000.001,1544000.002,5393.939)	(3402999.998,1546999.998,5551.862)	[-3490, 3469]	[-20.94, 20.814]	[0, 0]	[0, 1]	[0, 1]	[0, 0]	0	0	0	312750
LD33991546.las	(3400000.002,1547000.000,5453.112)	(3403000.000,1549999.997,5773.122)	[-1148, 3437]	[-6.888, 20.622]	[0, 0]	[0, 1]	[0, 1]	[0, 0]	0	0	0	711229
LD33991549.las	(3400000.002,1550000.002,5419.579)	(3402999.999,1552999.996,5813.368)	[-3507, 123]	[-21.042, 0.738]	[0, 0]	[0, 1]	[0, 1]	[0, 0]	0	0	0	1142306
LD33991552.las	(3400000.003,1553000.002,5448.257)	(3402999.999,1555999.998,5771.750)	[-104, 3456]	[-0.624, 20.736]	[0, 0]	[0, 1]	[0, 1]	[0, 0]	0	0	0	1036912
LD33991555.las	(3400000.001,1556000.005,5452.699)	(3403000.000,1558999.999,5766.133)	[-3152, 3390]	[-18.912, 20.34]	[0, 0]	[0, 1]	[0, 1]	[0, 0]	0	0	0	702288
LD33991558.las	(3400000.001,1559000.001,5423.424)	(3403000.000,1562000.000,5808.325)	[-3475, 2364]	[-20.85, 14.184]	[0, 0]	[0, 1]	[0, 1]	[0, 0]	0	0	0	443171
LD33991561.las	(3400000.002,1562000.002,5407.814)	(3402999.999,1564999.999,5503.050)	[-3443, 824]	[-20.658, 4.944]	[0, 0]	[0, 1]	[0, 1]	[0, 0]	0	0	0	997129

DPH-1.3 Report on ASPRS LAS File Format (Tiled Data) - Informational - continued

File	(Xmin, Ymin, Zmin)	(Xmax, Ymax, Zmax)	Extended Scan Angle	Scan Angle Rank	Scanner Channel	Scan Direction	Edge of Flight Line	User Data	Counts for Synthetic	Key-points	Withheld	Overlap
LD33991564.las	(3400000.003,1565000.001,5399.894)	(3403000.000,1567999.999,5506.436)	[234, 3385]	[1.404, 20.31]	[0, 0]	[0, 1]	[0, 1]	[0, 0]	0	0	0	1051244
LD33991567.las	(3400000.001,1568000.000,5391.472)	(3402999.998,1570999.999,5485.829)	[-3427, 265]	[-20.562, 1.59]	[0, 0]	[0, 1]	[0, 1]	[0, 0]	0	0	0	1037154
LD33991570.las	(3400000.003,1571000.000,5388.565)	(3403000.000,1574000.000,5761.859)	[-1521, 3388]	[-9.126, 20.328]	[0, 0]	[0, 1]	[0, 1]	[0, 0]	0	0	0	577377
LD33991573.las	(3400000.001,1574000.002,5387.292)	(3402999.999,1577000.000,5706.655)	[-1743, 3391]	[-10.458, 20.346]	[0, 0]	[0, 1]	[0, 1]	[0, 0]	0	0	0	483357
LD33991576.las	(3400000.001,1577000.002,5399.874)	(3402999.999,1579999.997,5457.952)	[-3409, 439]	[-20.454, 2.634]	[0, 0]	[0, 1]	[0, 1]	[0, 0]	0	0	0	1009499
LD33991579.las	(3400000.003,1580000.000,5403.884)	(3403000.000,1582999.999,5461.062)	[389, 3325]	[2.334, 19.95]	[0, 0]	[0, 1]	[0, 1]	[0, 0]	0	0	0	1078269
LD33991582.las	(3400000.002,1583000.000,5419.356)	(3402999.999,1585999.998,5506.708)	[-3336, 3295]	[-20.016, 19.77]	[0, 0]	[0, 1]	[0, 1]	[0, 0]	0	0	0	1011634
LD33991585.las	(3400000.001,1586000.002,4830.282)	(3403000.000,1588999.998,5819.969)	[-3355, 1892]	[-20.13, 11.352]	[0, 0]	[0, 1]	[0, 1]	[0, 0]	0	0	0	287185
LD33991588.las	(3400000.003,1589000.001,5412.246)	(3402999.998,1591999.998,5845.914)	[-3373, 1193]	[-20.238, 7.158]	[0, 0]	[0, 1]	[0, 1]	[0, 0]	0	0	0	664448
LD33991591.las	(3400000.003,1592000.005,5398.716)	(3402999.999,1595000.000,5450.002)	[-143, 3299]	[-0.858, 19.794]	[0, 0]	[0, 1]	[0, 1]	[0, 0]	0	0	0	975457
LD33991594.las	(3400000.002,1595000.001,5389.471)	(3402999.999,1597999.999,5833.207)	[-3330, -50]	[-19.98, -0.3]	[0, 0]	[0, 1]	[0, 1]	[0, 0]	0	0	0	1036609
LD33991597.las	(3400000.001,1598000.001,5388.050)	(3403000.000,1600999.999,5471.498)	[-1030, 3282]	[-6.18, 19.692]	[0, 0]	[0, 1]	[0, 1]	[0, 0]	0	0	0	775457
LD33991600.las	(3400000.001,1601000.000,5405.061)	(3402999.997,1603999.999,5473.765)	[-3292, 3282]	[-19.752, 19.692]	[0, 0]	[0, 1]	[0, 1]	[0, 0]	0	0	0	353042
LD33991603.las	(3400000.001,1604000.000,5386.456)	(3403000.000,1606999.994,5471.702)	[-3325, 917]	[-19.95, 5.502]	[0, 0]	[0, 1]	[0, 1]	[0, 0]	0	0	0	905571
LD33991606.las	(3400000.001,1607000.004,5363.756)	(3402999.998,1609999.996,5608.060)	[89, 3257]	[0.534, 19.542]	[0, 0]	[0, 1]	[0, 1]	[0, 0]	0	0	0	1090763
LD33991609.las	(3400000.004,1610000.001,5350.865)	(3402999.998,1611308.006,5403.903)	[-1682, 137]	[-10.092, 0.822]	[0, 0]	[0, 1]	[0, 0]	[0, 0]	0	0	0	0
LD34021396.las	(3403000.002,1397000.001,4359.968)	(3405999.999,1399999.999,4641.454)	[-3338, 3293]	[-20.028, 19.758]	[0, 0]	[0, 1]	[0, 1]	[0, 0]	0	0	0	1043235
LD34021399.las	(3403000.001,1400000.001,4521.549)	(3406000.000,1403000.000,6488.143)	[-3361, 3305]	[-20.166, 19.83]	[0, 0]	[0, 1]	[0, 1]	[0, 0]	0	0	0	1030675
LD34021402.las	(3403000.003,1403000.003,4531.339)	(3406000.000,1406000.000,4901.371)	[-1888, 3285]	[-11.328, 19.71]	[0, 0]	[0, 1]	[0, 1]	[0, 0]	0	0	0	355610
LD34021405.las	(3403000.004,1406000.001,4548.728)	(3405999.999,1408999.999,5287.617)	[-1243, 3310]	[-7.458, 19.86]	[0, 0]	[0, 1]	[0, 1]	[0, 0]	0	0	0	671200
LD34021408.las	(3403000.003,1409000.000,4570.998)	(3405999.999,1411999.999,4951.358)	[-3344, 151]	[-20.064, 0.906]	[0, 0]	[0, 1]	[0, 1]	[0, 0]	0	0	0	1049860
LD34021411.las	(3403000.003,1412000.000,4592.314)	(3406000.000,1414999.998,4689.105)	[31, 3292]	[0.186, 19.752]	[0, 0]	[0, 1]	[0, 1]	[0, 0]	0	0	0	1012641
LD34021414.las	(3403000.007,1415000.001,4503.259)	(3405999.998,1418000.000,4967.526)	[-3358, 1033]	[-20.148, 6.198]	[0, 0]	[0, 1]	[0, 1]	[0, 0]	0	0	0	762161
LD34021417.las	(3403000.002,1418000.001,4381.418)	(3406000.000,1420999.999,11140.522)	[-3328, 3374]	[-19.968, 20.244]	[0, 0]	[0, 1]	[0, 1]	[0, 0]	0	0	0	346406
LD34021420.las	(3403000.002,1421000.001,4056.363)	(3406000.000,1424000.000,11227.478)	[-3400, 3349]	[-20.4, 20.094]	[0, 0]	[0, 1]	[0, 1]	[0, 0]	0	0	0	965388
LD34021423.las	(3403000.002,1424000.005,4129.821)	(3406000.000,1426999.998,5004.226)	[-3461, -357]	[-20.766, -2.142]	[0, 0]	[0, 1]	[0, 1]	[0, 0]	0	0	0	1021692
LD34021426.las	(3403000.001,1427000.003,4113.364)	(3405999.999,1429999.998,11127.737)	[-3448, 3438]	[-20.688, 20.628]	[0, 0]	[0, 1]	[0, 1]	[0, 0]	0	0	0	1004373
LD34021429.las	(3403000.001,1430000.001,4063.683)	(3405999.999,1432999.999,11120.880)	[-3416, 3405]	[-20.496, 20.43]	[0, 0]	[0, 1]	[0, 1]	[0, 0]	0	0	0	521478
LD34021432.las	(3403000.001,1433000.000,4168.486)	(3405999.999,1435999.999,4926.043)	[-3463, 2729]	[-20.778, 16.374]	[0, 0]	[0, 1]	[0, 1]	[0, 0]	0	0	0	514434
LD34021435.las	(3403000.001,1436000.001,4865.476)	(3405999.998,1439000.000,4962.743)	[-3441, 536]	[-20.646, 3.216]	[0, 0]	[0, 1]	[0, 1]	[0, 0]	0	0	0	1023754
LD34021438.las	(3403000.002,1439000.001,4894.275)	(3406000.000,1441999.999,4943.665)	[440, 3423]	[2.64, 20.538]	[0, 0]	[0, 1]	[0, 1]	[0, 0]	0	0	0	1047197
LD34021441.las	(3403000.001,1442000.001,4872.936)	(3406000.000,1444999.998,4967.940)	[-3409, 662]	[-20.454, 3.972]	[0, 0]	[0, 1]	[0, 1]	[0, 0]	0	0	0	1064122
LD34021444.las	(3403000.002,1445000.001,4859.882)	(3405999.999,1447999.999,5004.163)	[-1809, 3354]	[-10.854, 20.124]	[0, 0]	[0, 1]	[0, 1]	[0, 0]	0	0	0	441464
LD34021447.las	(3403000.004,1448000.002,4847.051)	(3405999.996,1450999.995,4901.936)	[-1351, 3374]	[-8.106, 20.244]	[0, 0]	[0, 1]	[0, 1]	[0, 0]	0	0	0	598968
LD34021450.las	(3403000.001,1451000.000,4821.503)	(3405999.998,1454000.000,4897.845)	[-3394, 170]	[-20.364, 1.02]	[0, 0]	[0, 1]	[0, 1]	[0, 0]	0	0	0	1035699
LD34021453.las	(3403000.002,1454000.002,4418.160)	(3405999.999,1456999.999,4892.995)	[156, 3355]	[0.936, 20.13]	[0, 0]	[0, 1]	[0, 1]	[0, 0]	0	0	0	1050709
LD34021456.las	(3403000.001,1457000.001,4875.053)	(3406000.000,1459999.999,4938.278)	[-3363, 986]	[-20.178, 5.916]	[0, 0]	[0, 1]	[0, 1]	[0, 0]	0	0	0	906107
LD34021459.las	(3403000.002,1460000.000,4892.392)	(3405999.999,1462999.999,5236.121)	[-3359, 3390]	[-20.154, 20.34]	[0, 0]	[0, 1]	[0, 1]	[0, 0]	0	0	0	430994
LD34021462.las	(3403000.003,1463000.000,4921.745)	(3406000.000,1465999.999,5000.331)	[-1051, 3343]	[-6.306, 20.058]	[0, 0]	[0, 1]	[0, 1]	[0, 0]	0	0	0	881899
LD34021465.las	(3403000.001,1466000.000,4871.365)	(3405999.998,1468999.999,4971.945)	[-3421, -115]	[-20.526, -0.69]	[0, 0]	[0, 1]	[0, 1]	[0, 0]	0	0	0	1131896
LD34021468.las	(3403000.002,1469000.001,4869.223)	(3405999.999,1472000.000,5119.173)	[-3375, 3391]	[-20.25, 20.346]	[0, 0]	[0, 1]	[0, 1]	[0, 0]	0	0	0	1049896
LD34021471.las	(3403000.001,1472000.002,4848.356)	(3406000.000,1475000.000,11326.391)	[-1377, 3341]	[-8.262, 20.046]	[0, 0]	[0, 1]	[0, 1]	[0, 0]	0	0	0	579696
LD34021474.las	(3403000.002,1475000.002,4446.901)	(3406000.000,1477999.995,5033.973)	[-1764, 3338]	[-10.584, 20.028]	[0, 0]	[0, 1]	[0, 1]	[0, 0]	0	0	0	413772
LD34021477.las	(3403000.001,1478000.000,4786.920)	(3406000.000,1480999.998,5117.513)	[-3358, 640]	[-20.148, 3.84]	[0, 0]	[0, 1]	[0, 1]	[0, 0]	0	0	0	1014123
LD34021480.las	(3403000.002,1481000.002,4839.629)	(3406000.000,1483999.991,5184.793)	[551, 3321]	[3.306, 19.926]	[0, 0]	[0, 1]	[0, 1]	[0, 0]	0	0	0	977613
LD34021483.las	(3403000.002,1484000.000,4571.894)	(3406000.000,1487000.000,5141.663)	[-3342, 690]	[-20.052, 4.14]	[0, 0]	[0, 1]	[0, 1]	[0, 0]	0	0	0	1097938
LD34021486.las	(3403000.003,1487000.002,4857.753)	(3406000.000,1490000.000,5313.021)	[-1819, 3339]	[-10.914, 20.034]	[0, 0]	[0, 1]	[0, 1]	[0, 0]	0	0	0	417995
LD34021489.las	(3403000.001,1490000.002,4884.869)	(3406000.000,1493000.000,11367.448)	[-1264, 3308]	[-7.584, 19.848]	[0, 0]	[0, 1]	[0, 1]	[0, 0]	0	0	0	588586
LD34021492.las	(3403000.001,1493000.002,4630.909)	(3406000.000,1495999.999,5090.003)	[-3376, 162]	[-20.256, 0.972]	[0, 0]	[0, 1]	[0, 1]	[0, 0]	0	0	0	1023549

DPH-1.3 Report on ASPRS LAS File Format (Tiled Data) - Informational - continued

File	(Xmin, Ymin, Zmin)	(Xmax, Ymax, Zmax)	Extended Scan Angle	Scan Angle Rank	Scanner Channel	Scan Direction	Edge of Flight Line	User Data	Counts for Synthetic	Key-points	Withheld	Overlap
LD34021495.las	(3403000.001,1496000.003,4371.622)	(3406000.000,1498999.999,5099.632)	[49, 3358]	[0.294, 20.148]	[0, 0]	[0, 1]	[0, 1]	[0, 0]	0	0	0	981806
LD34021498.las	(3403000.001,1499000.000,4922.333)	(3405999.996,1501999.996,5040.991)	[-3326, 1066]	[-19.956, 6.396]	[0, 0]	[0, 1]	[0, 1]	[0, 0]	0	0	0	770682
LD34021501.las	(3403000.001,1502000.001,4883.871)	(3406000.000,1505000.000,5168.034)	[-3373, 2082]	[-20.238, 12.492]	[0, 0]	[0, 1]	[0, 1]	[0, 0]	0	0	0	550275
LD34021504.las	(3403000.001,1505000.001,4691.962)	(3405999.998,1507999.998,4920.984)	[-3134, 3311]	[-18.804, 19.866]	[0, 0]	[0, 1]	[0, 1]	[0, 0]	0	0	0	744012
LD34021507.las	(3403000.001,1508000.002,4895.879)	(3406000.000,1510999.999,5034.537)	[133, 3319]	[0.798, 19.914]	[0, 0]	[0, 1]	[0, 1]	[0, 0]	0	0	0	996896
LD34021510.las	(3403000.002,1511000.002,4921.243)	(3406000.000,1513999.999,5159.104)	[-3326, 177]	[-19.956, 1.062]	[0, 0]	[0, 1]	[0, 1]	[0, 0]	0	0	0	998088
LD34021513.las	(3403000.003,1514000.001,4975.354)	(3406000.000,1516999.998,5214.192)	[-1436, 3311]	[-8.616, 19.866]	[0, 0]	[0, 1]	[0, 1]	[0, 0]	0	0	0	617463
LD34021516.las	(3403000.002,1517000.000,4804.915)	(3406000.000,1520000.000,5069.255)	[-1767, 3304]	[-10.602, 19.824]	[0, 0]	[0, 1]	[0, 1]	[0, 0]	0	0	0	438291
LD34021519.las	(3403000.001,1520000.002,4939.055)	(3405999.999,1523000.000,5272.736)	[-3375, 654]	[-20.25, 3.924]	[0, 0]	[0, 1]	[0, 1]	[0, 0]	0	0	0	1104850
LD34021522.las	(3403000.001,1523000.001,4694.515)	(3405999.997,1526000.000,5169.130)	[534, 3352]	[3.204, 20.112]	[0, 0]	[0, 1]	[0, 1]	[0, 0]	0	0	0	1004396
LD34021525.las	(3403000.001,1526000.002,5077.227)	(3406000.000,1528999.998,5211.827)	[-3392, 667]	[-20.352, 4.002]	[0, 0]	[0, 1]	[0, 1]	[0, 0]	0	0	0	1054581
LD34021528.las	(3403000.002,1529000.001,5147.342)	(3406000.000,1531999.998,11391.818)	[-1838, 3394]	[-11.028, 20.364]	[0, 0]	[0, 1]	[0, 1]	[0, 0]	0	0	0	472632
LD34021531.las	(3403000.003,1532000.000,4702.740)	(3405999.999,1534999.995,5326.551)	[-1556, 3352]	[-9.336, 20.112]	[0, 0]	[0, 1]	[0, 1]	[0, 0]	0	0	0	576954
LD34021534.las	(3403000.001,1535000.008,5226.479)	(3405999.998,1537999.998,5363.661)	[-3425, 269]	[-20.55, 1.614]	[0, 0]	[0, 1]	[0, 1]	[0, 0]	0	0	0	935351
LD34021537.las	(3403000.004,1538000.003,5232.217)	(3405999.999,1540999.998,5466.780)	[112, 3475]	[0.672, 20.85]	[0, 0]	[0, 1]	[0, 1]	[0, 0]	0	0	0	1076878
LD34021540.las	(3403000.001,1541000.000,5331.462)	(3406000.000,1544000.000,11574.235)	[-3485, 3419]	[-20.91, 20.514]	[0, 0]	[0, 1]	[0, 1]	[0, 0]	0	0	0	931961
LD34021543.las	(3403000.003,1544000.001,5330.180)	(3405999.999,1546999.999,6052.048)	[-3495, 3448]	[-20.97, 20.688]	[0, 0]	[0, 1]	[0, 1]	[0, 0]	0	0	0	411699
LD34021546.las	(3403000.002,1547000.000,5376.849)	(3406000.000,1549999.999,5535.904)	[-1133, 3421]	[-6.798, 20.526]	[0, 0]	[0, 1]	[0, 1]	[0, 0]	0	0	0	721855
LD34021549.las	(3403000.002,1550000.000,5345.508)	(3405999.999,1552999.999,5525.996)	[-3460, -106]	[-20.76, -0.636]	[0, 0]	[0, 1]	[0, 1]	[0, 0]	0	0	0	1008759
LD34021552.las	(3403000.001,1553000.000,5303.467)	(3406000.000,1556000.000,5761.009)	[-319, 3457]	[-1.914, 20.742]	[0, 0]	[0, 1]	[0, 1]	[0, 0]	0	0	0	962958
LD34021555.las	(3403000.002,1556000.003,5416.938)	(3405999.999,1559000.000,5736.596)	[-3008, 3390]	[-18.048, 20.34]	[0, 0]	[0, 1]	[0, 1]	[0, 0]	0	0	0	670224
LD34021558.las	(3403000.001,1559000.001,5366.804)	(3406000.000,1561999.999,5795.500)	[-3492, 2328]	[-20.952, 13.968]	[0, 0]	[0, 1]	[0, 1]	[0, 0]	0	0	0	440923
LD34021561.las	(3403000.002,1562000.001,5408.677)	(3406000.000,1564999.999,5772.899)	[-3428, 784]	[-20.568, 4.704]	[0, 0]	[0, 1]	[0, 1]	[0, 0]	0	0	0	979430
LD34021564.las	(3403000.001,1565000.000,5387.666)	(3405999.997,1567999.998,5731.084)	[267, 3392]	[1.602, 20.352]	[0, 0]	[0, 1]	[0, 1]	[0, 0]	0	0	0	1073053
LD34021567.las	(3403000.002,1568000.001,5398.096)	(3405999.998,1570999.999,5472.164)	[-3403, 389]	[-20.418, 2.334]	[0, 0]	[0, 1]	[0, 1]	[0, 0]	0	0	0	1015144
LD34021570.las	(3403000.001,1571000.000,4680.598)	(3406000.000,1574000.000,5459.379)	[-1675, 3390]	[-10.05, 20.34]	[0, 0]	[0, 1]	[0, 1]	[0, 0]	0	0	0	521094
LD34021573.las	(3403000.001,1574000.001,5372.565)	(3405999.999,1576999.997,5474.845)	[-1666, 3380]	[-9.996, 20.28]	[0, 0]	[0, 1]	[0, 1]	[0, 0]	0	0	0	524082
LD34021576.las	(3403000.002,1577000.001,5382.256)	(3406000.000,1579999.996,5556.961)	[-3408, 540]	[-20.448, 3.24]	[0, 0]	[0, 1]	[0, 1]	[0, 0]	0	0	0	1033808
LD34021579.las	(3403000.001,1580000.000,5382.194)	(3405999.998,1582999.999,5428.404)	[441, 3304]	[2.646, 19.824]	[0, 0]	[0, 1]	[0, 1]	[0, 0]	0	0	0	1009302
LD34021582.las	(3403000.001,1583000.003,5393.683)	(3405999.999,1585999.995,7381.872)	[-3344, 3291]	[-20.064, 19.746]	[0, 0]	[0, 1]	[0, 1]	[0, 0]	0	0	0	1025678
LD34021585.las	(3403000.001,1586000.000,5411.321)	(3405999.998,1589000.000,5504.622)	[-3361, 1948]	[-20.166, 11.688]	[0, 0]	[0, 1]	[0, 1]	[0, 0]	0	0	0	288842
LD34021588.las	(3403000.001,1589000.001,5420.156)	(3406000.000,1591999.999,5784.227)	[-3363, 1119]	[-20.178, 6.714]	[0, 0]	[0, 1]	[0, 1]	[0, 0]	0	0	0	758186
LD34021591.las	(3403000.004,1592000.001,5431.141)	(3405999.997,1595000.000,7385.011)	[-49, 3292]	[-0.294, 19.752]	[0, 0]	[0, 1]	[0, 1]	[0, 0]	0	0	0	1061740
LD34021594.las	(3403000.001,1595000.002,5429.382)	(3406000.000,1597999.998,5785.986)	[-3334, 87]	[-20.004, 0.522]	[0, 0]	[0, 1]	[0, 1]	[0, 0]	0	0	0	1105449
LD34021597.las	(3403000.001,1598000.000,5381.728)	(3405999.998,1600999.999,5763.033)	[-1132, 3288]	[-6.792, 19.728]	[0, 0]	[0, 1]	[0, 1]	[0, 0]	0	0	0	729740
LD34021600.las	(3403000.001,1601000.000,5368.874)	(3405999.999,1603999.999,5429.517)	[-3291, 3272]	[-19.746, 19.632]	[0, 0]	[0, 1]	[0, 1]	[0, 0]	0	0	0	450804
LD34021603.las	(3403000.001,1604000.000,5379.366)	(3406000.000,1606999.993,5432.817)	[-3326, 917]	[-19.956, 5.502]	[0, 0]	[0, 1]	[0, 1]	[0, 0]	0	0	0	916705
LD34021606.las	(3403000.001,1607000.002,5382.023)	(3405999.999,1609999.999,5561.275)	[138, 3271]	[0.828, 19.626]	[0, 0]	[0, 1]	[0, 1]	[0, 0]	0	0	0	1004710
LD34021609.las	(3403000.001,1610000.002,5367.335)	(3406000.000,1611447.573,5424.884)	[-1700, 308]	[-10.2, 1.848]	[0, 0]	[0, 1]	[0, 0]	[0, 0]	0	0	0	0
LD34051396.las	(3406000.001,1397000.004,4371.520)	(3408999.999,1399999.993,4548.144)	[-3341, 3297]	[-20.046, 19.782]	[0, 0]	[0, 1]	[0, 1]	[0, 0]	0	0	0	1034995
LD34051399.las	(3406000.001,1400000.000,4493.269)	(3408999.999,1402999.999,4630.056)	[-3329, 3304]	[-19.974, 19.824]	[0, 0]	[0, 1]	[0, 1]	[0, 0]	0	0	0	949156
LD34051402.las	(3406000.001,1403000.002,4520.723)	(3408999.996,1405999.999,4590.640)	[-2022, 3292]	[-12.132, 19.752]	[0, 0]	[0, 1]	[0, 1]	[0, 0]	0	0	0	315801
LD34051405.las	(3406000.001,1406000.001,4546.320)	(3408999.999,1408999.996,4662.596)	[-1170, 3285]	[-7.02, 19.71]	[0, 0]	[0, 1]	[0, 1]	[0, 0]	0	0	0	704442
LD34051408.las	(3406000.002,1409000.000,4569.095)	(3408999.998,1411999.999,4668.006)	[-3344, 30]	[-20.064, 0.18]	[0, 0]	[0, 1]	[0, 1]	[0, 0]	0	0	0	1031251
LD34051411.las	(3406000.001,1412000.001,4589.010)	(3408999.999,1414999.998,4657.022)	[-50, 3307]	[-0.3, 19.842]	[0, 0]	[0, 1]	[0, 1]	[0, 0]	0	0	0	1069831
LD34051414.las	(3406000.001,1415000.000,4445.808)	(3408999.998,1418000.000,5047.870)	[-3350, 1125]	[-20.1, 6.75]	[0, 0]	[0, 1]	[0, 1]	[0, 0]	0	0	0	726700
LD34051417.las	(3406000.004,1418000.002,4298.233)	(3408999.999,1421000.000,4744.774)	[-3328, 3411]	[-19.968, 20.466]	[0, 0]	[0, 1]	[0, 1]	[0, 0]	0	0	0	294903
LD34051420.las	(3406000.001,1421000.001,4164.624)	(3408999.998,1424000.000,11106.802)	[-3370, 3428]	[-20.22, 20.568]	[0, 0]	[0, 1]	[0, 1]	[0, 0]	0	0	0	1067249
LD34051423.las	(3406000.001,1424000.002,4212.908)	(3408999.999,1426999.998,5031.437)	[-3476, -400]	[-20.856, -2.4]	[0, 0]	[0, 1]	[0, 1]	[0, 0]	0	0	0	1079078

DPH-1.3 Report on ASPRS LAS File Format (Tiled Data) - Informational - continued

File	(Xmin, Ymin, Zmin)	(Xmax, Ymax, Zmax)	Extended Scan Angle	Scan Angle Rank	Scanner Channel	Scan Direction	Edge of Flight Line	User Data	Counts for Synthetic	Key-points	Withheld	Overlap
LD34051426.las	(3406000.002,1427000.000,4160.002)	(3408999.999,1429999.998,11119.315)	[-3418, 3443]	[-20.508, 20.658]	[0, 0]	[0, 1]	[0, 1]	[0, 0]	0	0	0	1067324
LD34051429.las	(3406000.001,1430000.000,4107.600)	(3408999.999,1432999.999,4933.786)	[-2731, 3402]	[-16.386, 20.412]	[0, 0]	[0, 1]	[0, 1]	[0, 0]	0	0	0	556388
LD34051432.las	(3406000.001,1433000.000,4408.003)	(3408999.999,1435999.999,4959.291)	[-3448, 2825]	[-20.688, 16.95]	[0, 0]	[0, 1]	[0, 1]	[0, 0]	0	0	0	607723
LD34051435.las	(3406000.001,1436000.003,4886.270)	(3408999.998,1439000.000,4974.813)	[-3441, 439]	[-20.646, 2.634]	[0, 0]	[0, 1]	[0, 1]	[0, 0]	0	0	0	1122097
LD34051438.las	(3406000.001,1439000.001,4859.534)	(3408999.999,1441999.999,4938.776)	[349, 3404]	[2.094, 20.424]	[0, 0]	[0, 1]	[0, 1]	[0, 0]	0	0	0	1051497
LD34051441.las	(3406000.001,1442000.001,4847.825)	(3408999.999,1444999.999,4928.780)	[-3408, 727]	[-20.448, 4.362]	[0, 0]	[0, 1]	[0, 1]	[0, 0]	0	0	0	1021664
LD34051444.las	(3406000.001,1445000.003,4819.797)	(3408999.999,1447999.999,4922.776)	[-1965, 3341]	[-11.79, 20.046]	[0, 0]	[0, 1]	[0, 1]	[0, 0]	0	0	0	420065
LD34051447.las	(3406000.001,1448000.000,4863.803)	(3408999.998,1450999.999,4907.904)	[-1319, 3388]	[-7.914, 20.328]	[0, 0]	[0, 1]	[0, 1]	[0, 0]	0	0	0	646409
LD34051450.las	(3406000.002,1451000.000,4857.917)	(3408999.997,1454000.000,4926.089)	[-3390, 159]	[-20.34, 0.954]	[0, 0]	[0, 1]	[0, 1]	[0, 0]	0	0	0	1120986
LD34051453.las	(3406000.001,1454000.002,4870.627)	(3408999.999,1456999.996,4909.534)	[115, 3358]	[0.69, 20.148]	[0, 0]	[0, 1]	[0, 1]	[0, 0]	0	0	0	1046359
LD34051456.las	(3406000.002,1457000.002,4875.584)	(3408999.998,1459999.999,4940.636)	[-3411, 1066]	[-20.466, 6.396]	[0, 0]	[0, 1]	[0, 1]	[0, 0]	0	0	0	813757
LD34051459.las	(3406000.001,1460000.000,4887.126)	(3408999.999,1462999.999,4923.373)	[-3357, 3391]	[-20.142, 20.346]	[0, 0]	[0, 1]	[0, 1]	[0, 0]	0	0	0	342269
LD34051462.las	(3406000.005,1463000.000,4907.703)	(3408999.996,1465999.999,5002.191)	[-967, 3374]	[-5.802, 20.244]	[0, 0]	[0, 1]	[0, 1]	[0, 0]	0	0	0	908956
LD34051465.las	(3406000.001,1466000.004,4921.781)	(3408999.999,1468999.992,4979.856)	[-3439, -117]	[-20.634, -0.702]	[0, 0]	[0, 1]	[0, 1]	[0, 0]	0	0	0	1193346
LD34051468.las	(3406000.001,1469000.001,4920.768)	(3408999.999,1472000.000,5196.676)	[-3380, 3412]	[-20.28, 20.472]	[0, 0]	[0, 1]	[0, 1]	[0, 0]	0	0	0	1013087
LD34051471.las	(3406000.004,1472000.001,4857.385)	(3408999.999,1475000.000,11317.632)	[-3355, 3354]	[-20.13, 20.124]	[0, 0]	[0, 1]	[0, 1]	[0, 0]	0	0	0	591240
LD34051474.las	(3406000.002,1475000.003,4659.436)	(3408999.998,1477999.996,11291.792)	[-1686, 3329]	[-10.116, 19.974]	[0, 0]	[0, 1]	[0, 1]	[0, 0]	0	0	0	404357
LD34051477.las	(3406000.002,1478000.000,4788.583)	(3408999.999,1480999.997,11330.177)	[-3374, 557]	[-20.244, 3.342]	[0, 0]	[0, 1]	[0, 1]	[0, 0]	0	0	0	1127327
LD34051480.las	(3406000.001,1481000.000,4568.278)	(3408999.997,1483999.999,4957.562)	[493, 3317]	[2.958, 19.902]	[0, 0]	[0, 1]	[0, 1]	[0, 0]	0	0	0	1073742
LD34051483.las	(3406000.001,1484000.001,4842.083)	(3408999.998,1487000.000,11350.273)	[-3356, 711]	[-20.136, 4.266]	[0, 0]	[0, 1]	[0, 1]	[0, 0]	0	0	0	1060456
LD34051486.las	(3406000.001,1487000.002,4868.228)	(3408999.999,1490000.000,5159.550)	[-1907, 3345]	[-11.442, 20.07]	[0, 0]	[0, 1]	[0, 1]	[0, 0]	0	0	0	420136
LD34051489.las	(3406000.001,1490000.002,4893.314)	(3408999.998,1492999.999,5152.673)	[-1330, 3308]	[-7.98, 19.848]	[0, 0]	[0, 1]	[0, 1]	[0, 0]	0	0	0	644261
LD34051492.las	(3406000.003,1493000.001,4934.163)	(3408999.999,1495999.995,5123.412)	[-3384, 48]	[-20.304, 0.288]	[0, 0]	[0, 1]	[0, 1]	[0, 0]	0	0	0	1020711
LD34051495.las	(3406000.004,1496000.001,4547.911)	(3408999.999,1498999.998,5037.191)	[33, 3354]	[0.198, 20.124]	[0, 0]	[0, 1]	[0, 1]	[0, 0]	0	0	0	1033034
LD34051498.las	(3406000.001,1499000.000,4879.537)	(3408999.999,1501999.999,5007.083)	[-3326, 1128]	[-19.956, 6.768]	[0, 0]	[0, 1]	[0, 1]	[0, 0]	0	0	0	761064
LD34051501.las	(3406000.002,1502000.000,4488.728)	(3408999.999,1505000.000,4957.546)	[-3326, 1974]	[-19.956, 11.844]	[0, 0]	[0, 1]	[0, 1]	[0, 0]	0	0	0	493779
LD34051504.las	(3406000.001,1505000.001,4872.907)	(3408999.999,1507999.998,5102.897)	[-3267, 3296]	[-19.602, 19.776]	[0, 0]	[0, 1]	[0, 1]	[0, 0]	0	0	0	891025
LD34051507.las	(3406000.003,1508000.006,4742.192)	(3408999.999,1510999.996,5257.627)	[178, 3305]	[1.068, 19.83]	[0, 0]	[0, 1]	[0, 1]	[0, 0]	0	0	0	1042546
LD34051510.las	(3406000.001,1511000.001,4929.813)	(3408999.999,1513999.999,5332.788)	[-3324, 257]	[-19.944, 1.542]	[0, 0]	[0, 1]	[0, 1]	[0, 0]	0	0	0	1021163
LD34051513.las	(3406000.001,1514000.002,4922.589)	(3408999.999,1516999.999,5229.950)	[-1429, 3341]	[-8.574, 20.046]	[0, 0]	[0, 1]	[0, 1]	[0, 0]	0	0	0	545383
LD34051516.las	(3406000.001,1517000.001,5000.866)	(3408999.999,1519999.997,5096.656)	[-1602, 3283]	[-9.612, 19.698]	[0, 0]	[0, 1]	[0, 1]	[0, 0]	0	0	0	434528
LD34051519.las	(3406000.002,1520000.009,5019.796)	(3408999.998,1522999.995,5271.669)	[-3373, 613]	[-20.238, 3.678]	[0, 0]	[0, 1]	[0, 1]	[0, 0]	0	0	0	1140935
LD34051522.las	(3406000.001,1523000.008,5036.627)	(3408999.999,1525999.997,5278.605)	[469, 3354]	[2.814, 20.124]	[0, 0]	[0, 1]	[0, 1]	[0, 0]	0	0	0	1011150
LD34051525.las	(3406000.004,1526000.001,4647.310)	(3408999.999,1528999.998,5351.853)	[-3390, 801]	[-20.34, 4.806]	[0, 0]	[0, 1]	[0, 1]	[0, 0]	0	0	0	1063466
LD34051528.las	(3406000.003,1529000.000,5095.551)	(3408999.998,1531999.997,5233.707)	[-1899, 3393]	[-11.394, 20.358]	[0, 0]	[0, 1]	[0, 1]	[0, 0]	0	0	0	479381
LD34051531.las	(3406000.001,1532000.000,5128.097)	(3408999.999,1534999.999,5305.623)	[-1473, 3341]	[-8.838, 20.046]	[0, 0]	[0, 1]	[0, 1]	[0, 0]	0	0	0	648952
LD34051534.las	(3406000.001,1535000.000,5166.164)	(3408999.999,1537999.999,5349.681)	[-3423, 111]	[-20.538, 0.666]	[0, 0]	[0, 1]	[0, 1]	[0, 0]	0	0	0	1031929
LD34051537.las	(3406000.001,1538000.002,5207.125)	(3408999.998,1541000.000,5604.995)	[5, 3456]	[0.03, 20.736]	[0, 0]	[0, 1]	[0, 1]	[0, 0]	0	0	0	1188998
LD34051540.las	(3406000.001,1541000.004,5259.675)	(3408999.998,1543999.997,5486.269)	[-3475, 938]	[-20.85, 5.628]	[0, 0]	[0, 1]	[0, 1]	[0, 0]	0	0	0	886623
LD34051543.las	(3406000.002,1544000.001,5312.086)	(3408999.999,1546999.999,5486.134)	[-3474, 3431]	[-20.844, 20.586]	[0, 0]	[0, 1]	[0, 1]	[0, 0]	0	0	0	459972
LD34051546.las	(3406000.001,1547000.000,5291.351)	(3408999.998,1549999.999,5467.371)	[-1079, 3440]	[-6.474, 20.64]	[0, 0]	[0, 1]	[0, 1]	[0, 0]	0	0	0	785826
LD34051549.las	(3406000.001,1550000.001,5265.249)	(3408999.999,1552999.997,5424.976)	[-3458, -321]	[-20.748, -1.926]	[0, 0]	[0, 1]	[0, 1]	[0, 0]	0	0	0	958311
LD34051552.las	(3406000.001,1553000.001,5286.574)	(3408999.998,1556000.000,5733.066)	[-370, 3438]	[-2.22, 20.628]	[0, 0]	[0, 1]	[0, 1]	[0, 0]	0	0	0	1121382
LD34051555.las	(3406000.001,1556000.002,5314.878)	(3408999.999,1559000.000,5738.952)	[-2956, 3326]	[-17.736, 19.956]	[0, 0]	[0, 1]	[0, 1]	[0, 0]	0	0	0	650985
LD34051558.las	(3406000.003,1559000.001,5329.868)	(3408999.999,1561999.999,5756.163)	[-3475, 2347]	[-20.85, 14.082]	[0, 0]	[0, 1]	[0, 1]	[0, 0]	0	0	0	484908
LD34051561.las	(3406000.001,1562000.001,5346.748)	(3408999.997,1564999.999,5510.832)	[-3411, 647]	[-20.466, 3.882]	[0, 0]	[0, 1]	[0, 1]	[0, 0]	0	0	0	910402
LD34051564.las	(3406000.002,1565000.001,5379.258)	(3408999.999,1567999.999,5714.047)	[390, 3390]	[2.34, 20.34]	[0, 0]	[0, 1]	[0, 1]	[0, 0]	0	0	0	1062517
LD34051567.las	(3406000.003,1568000.001,5362.988)	(3408999.999,1570999.998,11720.249)	[-3397, 485]	[-20.382, 2.91]	[0, 0]	[0, 1]	[0, 1]	[0, 0]	0	0	0	1020002
LD34051570.las	(3406000.002,1571000.001,5356.292)	(3408999.996,1573999.999,5694.995)	[-1752, 3375]	[-10.512, 20.25]	[0, 0]	[0, 1]	[0, 1]	[0, 0]	0	0	0	474547

DPH-1.3 Report on ASPRS LAS File Format (Tiled Data) - Informational - continued

File	(Xmin, Ymin, Zmin)	(Xmax, Ymax, Zmax)	Extended Scan Angle	Scan Angle Rank	Scanner Channel	Scan Direction	Edge of Flight Line	User Data	Counts for Synthetic	Key-points	Withheld	Overlap
LD34051573.las	(3406000.005,1574000.001,5367.922)	(3408999.996,1577000.000,5701.239)	[-1533, 3378]	[-9.198, 20.268]	[0, 0]	[0, 1]	[0, 1]	[0, 0]	0	0	0	598420
LD34051576.las	(3406000.001,1577000.001,5366.167)	(3408999.998,1579999.997,5433.808)	[-3392, 513]	[-20.352, 3.078]	[0, 0]	[0, 1]	[0, 1]	[0, 0]	0	0	0	1154083
LD34051579.las	(3406000.001,1580000.001,5361.275)	(3408999.999,1582999.999,5406.879)	[346, 3310]	[2.076, 19.86]	[0, 0]	[0, 1]	[0, 1]	[0, 0]	0	0	0	1041239
LD34051582.las	(3406000.001,1583000.004,5379.740)	(3408999.999,1585999.996,5515.599)	[-3326, 3311]	[-19.956, 19.866]	[0, 0]	[0, 1]	[0, 1]	[0, 0]	0	0	0	1008727
LD34051585.las	(3406000.001,1586000.002,5387.883)	(3408999.991,1589000.000,5474.930)	[-3320, 2070]	[-19.92, 12.42]	[0, 0]	[0, 1]	[0, 1]	[0, 0]	0	0	0	273529
LD34051588.las	(3406000.003,1589000.002,5422.063)	(3408999.999,1591999.993,7443.240)	[-3363, 1011]	[-20.178, 6.066]	[0, 0]	[0, 1]	[0, 1]	[0, 0]	0	0	0	810501
LD34051591.las	(3406000.001,1592000.002,5413.864)	(3408999.999,1595000.000,6019.401)	[76, 3280]	[0.456, 19.68]	[0, 0]	[0, 1]	[0, 1]	[0, 0]	0	0	0	1120672
LD34051594.las	(3406000.001,1595000.001,5408.047)	(3408999.998,1597999.998,7407.354)	[-3337, 177]	[-20.022, 1.062]	[0, 0]	[0, 1]	[0, 1]	[0, 0]	0	0	0	1039371
LD34051597.las	(3406000.001,1598000.002,5388.122)	(3408999.996,1600999.999,5497.955)	[-1312, 3270]	[-7.872, 19.62]	[0, 0]	[0, 1]	[0, 1]	[0, 0]	0	0	0	657703
LD34051600.las	(3406000.001,1601000.000,5359.254)	(3408999.994,1603999.997,5440.147)	[-3275, 3257]	[-19.65, 19.542]	[0, 0]	[0, 1]	[0, 1]	[0, 0]	0	0	0	389717
LD34051603.las	(3406000.002,1604000.001,5340.239)	(3408999.998,1607000.000,5406.016)	[-3291, 858]	[-19.746, 5.148]	[0, 0]	[0, 1]	[0, 1]	[0, 0]	0	0	0	1009074
LD34051606.las	(3406000.002,1607000.001,5341.613)	(3408999.999,1609999.999,5642.869)	[310, 3255]	[1.86, 19.53]	[0, 0]	[0, 1]	[0, 1]	[0, 0]	0	0	0	1025513
LD34051609.las	(3406000.004,1610000.002,5353.749)	(3408999.999,1611525.685,5414.609)	[-1707, 453]	[-10.242, 2.718]	[0, 0]	[0, 1]	[0, 0]	[0, 0]	0	0	0	0
LD34081396.las	(3409000.000,1397000.000,4343.699)	(3411999.998,1399999.999,4650.138)	[-3354, 3296]	[-20.124, 19.776]	[0, 0]	[0, 1]	[0, 1]	[0, 0]	0	0	0	1043612
LD34081399.las	(3409000.003,1400000.000,4505.080)	(3411999.998,1403000.000,4660.890)	[-3345, 3286]	[-20.07, 19.716]	[0, 0]	[0, 1]	[0, 1]	[0, 0]	0	0	0	915139
LD34081402.las	(3409000.002,1403000.001,3821.646)	(3411999.998,1406000.000,4740.637)	[-2122, 3303]	[-12.732, 19.818]	[0, 0]	[0, 1]	[0, 1]	[0, 0]	0	0	0	371723
LD34081405.las	(3409000.000,1406000.004,4444.735)	(3411999.999,1408999.998,4675.775)	[-1150, 3289]	[-6.9, 19.734]	[0, 0]	[0, 1]	[0, 1]	[0, 0]	0	0	0	771457
LD34081408.las	(3409000.002,1409000.000,4607.025)	(3411999.998,1411999.999,4686.559)	[-3362, -52]	[-20.172, -0.312]	[0, 0]	[0, 1]	[0, 1]	[0, 0]	0	0	0	1014794
LD34081411.las	(3409000.001,1412000.000,4604.098)	(3411999.999,1414999.998,4703.071)	[-152, 3305]	[-0.912, 19.83]	[0, 0]	[0, 1]	[0, 1]	[0, 0]	0	0	0	1043719
LD34081414.las	(3409000.000,1415000.000,4652.356)	(3411999.998,1418000.000,4972.231)	[-3357, 1275]	[-20.142, 7.65]	[0, 0]	[0, 1]	[0, 1]	[0, 0]	0	0	0	682399
LD34081417.las	(3409000.001,1418000.003,4322.816)	(3411999.999,1421000.000,11169.138)	[-3347, 1867]	[-20.082, 11.202]	[0, 0]	[0, 1]	[0, 1]	[0, 0]	0	0	0	354917
LD34081420.las	(3409000.001,1421000.002,4207.636)	(3411999.999,1423999.998,11114.564)	[-3457, 3424]	[-20.742, 20.544]	[0, 0]	[0, 1]	[0, 1]	[0, 0]	0	0	0	1059913
LD34081423.las	(3409000.004,1424000.001,4210.874)	(3411999.999,1426999.999,5026.880)	[-3475, -498]	[-20.85, -2.988]	[0, 0]	[0, 1]	[0, 1]	[0, 0]	0	0	0	1042871
LD34081426.las	(3409000.000,1427000.002,4193.601)	(3411999.998,1429999.999,4959.157)	[-588, 3423]	[-3.528, 20.538]	[0, 0]	[0, 1]	[0, 1]	[0, 0]	0	0	0	1017788
LD34081429.las	(3409000.002,1430000.000,4172.531)	(3411999.999,1432999.999,11108.593)	[-3427, 3422]	[-20.562, 20.532]	[0, 0]	[0, 1]	[0, 1]	[0, 0]	0	0	0	450723
LD34081432.las	(3409000.000,1433000.000,4293.328)	(3411999.999,1436000.000,4960.892)	[-3444, 2866]	[-20.664, 17.196]	[0, 0]	[0, 1]	[0, 1]	[0, 0]	0	0	0	580721
LD34081435.las	(3409000.000,1436000.002,4841.227)	(3411999.997,1438999.995,4941.896)	[-3443, 347]	[-20.658, 2.082]	[0, 0]	[0, 1]	[0, 1]	[0, 0]	0	0	0	1012052
LD34081438.las	(3409000.001,1439000.002,4826.719)	(3411999.999,1442000.000,4891.476)	[211, 3387]	[1.266, 20.322]	[0, 0]	[0, 1]	[0, 1]	[0, 0]	0	0	0	1101082
LD34081441.las	(3409000.000,1442000.002,4837.330)	(3411999.998,1444999.999,4922.861)	[-3408, 792]	[-20.448, 4.752]	[0, 0]	[0, 1]	[0, 1]	[0, 0]	0	0	0	1001807
LD34081444.las	(3409000.000,1445000.001,4869.455)	(3411999.998,1447999.999,4949.951)	[-2115, 3375]	[-12.69, 20.25]	[0, 0]	[0, 1]	[0, 1]	[0, 0]	0	0	0	332465
LD34081447.las	(3409000.000,1448000.000,4378.669)	(3411999.999,1450999.997,4988.320)	[-1191, 3397]	[-7.146, 20.382]	[0, 0]	[0, 1]	[0, 1]	[0, 0]	0	0	0	730895
LD34081450.las	(3409000.000,1451000.002,4889.282)	(3411999.998,1453999.999,4991.486)	[-3424, 113]	[-20.544, 0.678]	[0, 0]	[0, 1]	[0, 1]	[0, 0]	0	0	0	1080462
LD34081453.las	(3409000.000,1454000.003,4884.118)	(3411999.999,1457000.000,4975.715)	[-23, 3372]	[-0.138, 20.232]	[0, 0]	[0, 1]	[0, 1]	[0, 0]	0	0	0	1012900
LD34081456.las	(3409000.000,1457000.003,4880.473)	(3411999.999,1459999.999,4966.302)	[-3428, 1184]	[-20.568, 7.104]	[0, 0]	[0, 1]	[0, 1]	[0, 0]	0	0	0	776617
LD34081459.las	(3409000.002,1460000.000,4895.732)	(3411999.998,1462999.997,4970.092)	[-3372, 2189]	[-20.232, 13.134]	[0, 0]	[0, 1]	[0, 1]	[0, 0]	0	0	0	320073
LD34081462.las	(3409000.002,1463000.001,4484.066)	(3411999.999,1465999.999,5035.725)	[-797, 3389]	[-4.782, 20.334]	[0, 0]	[0, 1]	[0, 1]	[0, 0]	0	0	0	1017799
LD34081465.las	(3409000.000,1466000.001,4833.704)	(3411999.998,1469000.000,5671.852)	[-3436, -241]	[-20.616, -1.446]	[0, 0]	[0, 1]	[0, 1]	[0, 0]	0	0	0	1131566
LD34081468.las	(3409000.004,1469000.003,4949.528)	(3411999.999,1471999.999,5663.578)	[-3416, 3407]	[-20.496, 20.442]	[0, 0]	[0, 1]	[0, 1]	[0, 0]	0	0	0	1077435
LD34081471.las	(3409000.001,1472000.004,4434.611)	(3411999.998,1475000.000,5115.938)	[-1541, 3343]	[-9.246, 20.058]	[0, 0]	[0, 1]	[0, 1]	[0, 0]	0	0	0	503870
LD34081474.las	(3409000.000,1475000.001,4486.645)	(3411999.998,1477999.998,11279.489)	[-3352, 3389]	[-20.112, 20.334]	[0, 0]	[0, 1]	[0, 1]	[0, 0]	0	0	0	454790
LD34081477.las	(3409000.002,1478000.002,4851.250)	(3411999.999,1480999.998,5082.270)	[-3374, 491]	[-20.244, 2.946]	[0, 0]	[0, 1]	[0, 1]	[0, 0]	0	0	0	1020036
LD34081480.las	(3409000.002,1481000.000,4389.315)	(3411999.999,1483999.998,5071.433)	[393, 3322]	[2.358, 19.932]	[0, 0]	[0, 1]	[0, 1]	[0, 0]	0	0	0	1015451
LD34081483.las	(3409000.000,1484000.000,4845.358)	(3411999.999,1487000.000,5173.900)	[-3325, 803]	[-19.95, 4.818]	[0, 0]	[0, 1]	[0, 1]	[0, 0]	0	0	0	992644
LD34081486.las	(3409000.000,1487000.001,4755.141)	(3411999.996,1490000.000,11503.553)	[-2008, 3345]	[-12.048, 20.07]	[0, 0]	[0, 1]	[0, 1]	[0, 0]	0	0	0	420725
LD34081489.las	(3409000.000,1490000.001,4820.420)	(3411999.997,1492999.999,5000.489)	[-1334, 3305]	[-8.004, 19.83]	[0, 0]	[0, 1]	[0, 1]	[0, 0]	0	0	0	664101
LD34081492.las	(3409000.000,1493000.004,4886.985)	(3411999.999,1495999.999,5050.183)	[-3372, 34]	[-20.232, 0.204]	[0, 0]	[0, 1]	[0, 1]	[0, 0]	0	0	0	969249
LD34081495.las	(3409000.000,1496000.000,4524.791)	(3411999.999,1498999.999,5006.076)	[-2, 3338]	[-0.012, 20.028]	[0, 0]	[0, 1]	[0, 1]	[0, 0]	0	0	0	1001394
LD34081498.las	(3409000.001,1499000.000,4738.321)	(3411999.999,1501999.998,5129.291)	[-3326, 1145]	[-19.956, 6.87]	[0, 0]	[0, 1]	[0, 1]	[0, 0]	0	0	0	745919
LD34081501.las	(3409000.001,1502000.000,4367.567)	(3411999.998,1505000.000,11411.982)	[-3324, 3259]	[-19.944, 19.554]	[0, 0]	[0, 1]	[0, 1]	[0, 0]	0	0	0	357996

DPH-1.3 Report on ASPRS LAS File Format (Tiled Data) - Informational - continued

File	(Xmin, Ymin, Zmin)	(Xmax, Ymax, Zmax)	Extended Scan Angle	Scan Angle Rank	Scanner Channel	Scan Direction	Edge of Flight Line	User Data	Counts for Synthetic	Key-points	Withheld	Overlap
LD34081504.las	(3409000.000,1505000.001,4591.822)	(3411999.999,1508000.000,5275.839)	[-3308, 3275]	[-19.848, 19.65]	[0, 0]	[0, 1]	[0, 1]	[0, 0]	0	0	0	961880
LD34081507.las	(3409000.001,1508000.004,4909.541)	(3411999.998,1510999.999,4994.862)	[259, 3315]	[1.554, 19.89]	[0, 0]	[0, 1]	[0, 1]	[0, 0]	0	0	0	1038168
LD34081510.las	(3409000.001,1511000.002,4912.730)	(3411999.999,1513999.996,4993.209)	[-3326, 366]	[-19.956, 2.196]	[0, 0]	[0, 1]	[0, 1]	[0, 0]	0	0	0	1063498
LD34081513.las	(3409000.000,1514000.000,4948.481)	(3411999.997,1516999.999,11622.510)	[-3309, 3339]	[-19.854, 20.034]	[0, 0]	[0, 1]	[0, 1]	[0, 0]	0	0	0	533592
LD34081516.las	(3409000.001,1517000.000,4976.296)	(3411999.998,1519999.999,5136.273)	[-1580, 3281]	[-9.48, 19.686]	[0, 0]	[0, 1]	[0, 1]	[0, 0]	0	0	0	443830
LD34081519.las	(3409000.001,1520000.001,4941.230)	(3411999.999,1523000.000,5287.995)	[-3359, 467]	[-20.154, 2.802]	[0, 0]	[0, 1]	[0, 1]	[0, 0]	0	0	0	1059268
LD34081522.las	(3409000.000,1523000.005,4963.606)	(3411999.999,1525999.993,5214.074)	[336, 3330]	[2.016, 19.98]	[0, 0]	[0, 1]	[0, 1]	[0, 0]	0	0	0	967026
LD34081525.las	(3409000.000,1526000.001,4504.607)	(3411999.999,1528999.999,5216.686)	[-3374, 873]	[-20.244, 5.238]	[0, 0]	[0, 1]	[0, 1]	[0, 0]	0	0	0	1021989
LD34081528.las	(3409000.001,1529000.000,5025.535)	(3411999.998,1531999.998,5225.347)	[-3377, 3355]	[-20.262, 20.13]	[0, 0]	[0, 1]	[0, 1]	[0, 0]	0	0	0	392511
LD34081531.las	(3409000.000,1532000.001,5145.334)	(3411999.999,1534999.997,5245.528)	[-1297, 3327]	[-7.782, 19.962]	[0, 0]	[0, 1]	[0, 1]	[0, 0]	0	0	0	633090
LD34081534.las	(3409000.000,1535000.003,5113.920)	(3411999.998,1538000.000,5480.731)	[0, 0]	[-20.508, 0.186]	[0, 0]	[0, 1]	[0, 1]	[0, 0]	0	0	0	992189
LD34081537.las	(3409000.000,1538000.004,5195.167)	(3411999.999,1541000.000,5433.372)	[-47, 3401]	[-0.282, 20.406]	[0, 0]	[0, 1]	[0, 1]	[0, 0]	0	0	0	1070372
LD34081540.las	(3409000.002,1541000.001,5252.325)	(3411999.999,1544000.000,5420.035)	[-3458, 1114]	[-20.748, 6.684]	[0, 0]	[0, 1]	[0, 1]	[0, 0]	0	0	0	798998
LD34081543.las	(3409000.003,1544000.002,5298.549)	(3411999.999,1546999.999,5476.718)	[-3410, 3407]	[-20.46, 20.442]	[0, 0]	[0, 1]	[0, 1]	[0, 0]	0	0	0	355251
LD34081546.las	(3409000.001,1547000.000,5234.694)	(3411999.999,1549999.994,5453.047)	[-992, 3411]	[-5.952, 20.466]	[0, 0]	[0, 1]	[0, 1]	[0, 0]	0	0	0	886792
LD34081549.las	(3409000.000,1550000.000,4933.051)	(3411999.998,1552999.996,5356.938)	[-3422, -368]	[-20.532, -2.208]	[0, 0]	[0, 1]	[0, 1]	[0, 0]	0	0	0	970645
LD34081552.las	(3409000.000,1553000.009,5197.312)	(3411999.997,1556000.000,5344.710)	[-415, 3406]	[-2.49, 20.436]	[0, 0]	[0, 1]	[0, 1]	[0, 0]	0	0	0	1049721
LD34081555.las	(3409000.000,1556000.001,5209.314)	(3411999.999,1559000.000,5415.501)	[-2920, 3290]	[-17.52, 19.74]	[0, 0]	[0, 1]	[0, 1]	[0, 0]	0	0	0	634766
LD34081558.las	(3409000.000,1559000.001,5207.601)	(3411999.999,1561999.997,5423.162)	[-3423, 2424]	[-20.538, 14.544]	[0, 0]	[0, 1]	[0, 1]	[0, 0]	0	0	0	488759
LD34081561.las	(3409000.001,1562000.005,5285.737)	(3411999.998,1564999.998,5745.169)	[-3376, 517]	[-20.256, 3.102]	[0, 0]	[0, 1]	[0, 1]	[0, 0]	0	0	0	948908
LD34081564.las	(3409000.000,1565000.004,5298.753)	(3411999.999,1567999.998,5707.991)	[476, 3379]	[2.856, 20.274]	[0, 0]	[0, 1]	[0, 1]	[0, 0]	0	0	0	1052902
LD34081567.las	(3409000.001,1568000.000,5351.633)	(3411999.997,1570999.999,5725.809)	[-3414, 634]	[-20.484, 3.804]	[0, 0]	[0, 1]	[0, 1]	[0, 0]	0	0	0	1053211
LD34081570.las	(3409000.001,1571000.000,5338.290)	(3411999.998,1574000.000,5944.919)	[-1815, 3348]	[-10.89, 20.088]	[0, 0]	[0, 1]	[0, 1]	[0, 0]	0	0	0	407767
LD34081573.las	(3409000.000,1574000.001,5339.520)	(3411999.998,1576999.999,5439.625)	[-1384, 3355]	[-8.304, 20.13]	[0, 0]	[0, 1]	[0, 1]	[0, 0]	0	0	0	650970
LD34081576.las	(3409000.001,1577000.001,5362.256)	(3411999.998,1579999.999,11839.379)	[-3376, 345]	[-20.256, 2.07]	[0, 0]	[0, 1]	[0, 1]	[0, 0]	0	0	0	1087475
LD34081579.las	(3409000.003,1580000.000,5336.371)	(3411999.999,1582999.999,5400.557)	[244, 3307]	[1.464, 19.842]	[0, 0]	[0, 1]	[0, 1]	[0, 0]	0	0	0	1029802
LD34081582.las	(3409000.000,1583000.001,5347.434)	(3411999.999,1585999.999,5400.412)	[-3308, 3282]	[-19.848, 19.692]	[0, 0]	[0, 1]	[0, 1]	[0, 0]	0	0	0	925567
LD34081585.las	(3409000.004,1586000.001,4698.301)	(3411999.994,1588999.999,5465.963)	[-3330, 2123]	[-19.98, 12.738]	[0, 0]	[0, 1]	[0, 1]	[0, 0]	0	0	0	225738
LD34081588.las	(3409000.000,1589000.001,5377.830)	(3411999.997,1591999.997,7384.024)	[-3345, 994]	[-20.07, 5.964]	[0, 0]	[0, 1]	[0, 1]	[0, 0]	0	0	0	802195
LD34081591.las	(3409000.003,1592000.002,5400.973)	(3411999.999,1594999.997,5457.348)	[172, 3276]	[1.032, 19.656]	[0, 0]	[0, 1]	[0, 1]	[0, 0]	0	0	0	974446
LD34081594.las	(3409000.001,1595000.001,5403.884)	(3411999.996,1597999.999,7486.911)	[-3332, 258]	[-19.992, 1.548]	[0, 0]	[0, 1]	[0, 1]	[0, 0]	0	0	0	989406
LD34081597.las	(3409000.003,1598000.006,5387.706)	(3411999.999,1600999.998,5456.131)	[-1455, 3254]	[-8.73, 19.524]	[0, 0]	[0, 1]	[0, 1]	[0, 0]	0	0	0	640842
LD34081600.las	(3409000.001,1601000.000,5361.882)	(3411999.999,1603999.994,5451.997)	[-1810, 3257]	[-10.86, 19.542]	[0, 0]	[0, 1]	[0, 1]	[0, 0]	0	0	0	426420
LD34081603.las	(3409000.002,1604000.001,5333.405)	(3411999.999,1607000.000,5414.851)	[-3300, 705]	[-19.8, 4.23]	[0, 0]	[0, 1]	[0, 1]	[0, 0]	0	0	0	1054865
LD34081606.las	(3409000.001,1607000.001,5317.870)	(3411999.999,1609999.999,5387.145)	[454, 3255]	[2.724, 19.53]	[0, 0]	[0, 1]	[0, 1]	[0, 0]	0	0	0	1066209
LD34081609.las	(3409000.000,1610000.001,5337.788)	(3411999.999,1611540.950,5398.418)	[-1639, 490]	[-9.834, 2.94]	[0, 0]	[0, 1]	[0, 0]	[0, 0]	0	0	0	0
LD34111396.las	(3412000.000,1397000.003,4272.304)	(3414999.999,1399999.999,4739.823)	[-3373, 3294]	[-20.238, 19.764]	[0, 0]	[0, 1]	[0, 1]	[0, 0]	0	0	0	945390
LD34111399.las	(3412000.001,1400000.000,4516.736)	(3414999.997,1402999.999,4583.856)	[-3342, 3136]	[-20.052, 18.816]	[0, 0]	[0, 1]	[0, 1]	[0, 0]	0	0	0	719214
LD34111402.las	(3412000.003,1403000.001,4540.073)	(3414999.997,1406000.000,4601.831)	[-2214, 3330]	[-13.284, 19.98]	[0, 0]	[0, 1]	[0, 1]	[0, 0]	0	0	0	440552
LD34111405.las	(3412000.001,1406000.001,4568.190)	(3414999.997,1408999.997,4655.844)	[-1045, 3289]	[-6.27, 19.734]	[0, 0]	[0, 1]	[0, 1]	[0, 0]	0	0	0	894559
LD34111408.las	(3412000.002,1409000.005,4593.580)	(3414999.999,1411999.993,4694.252)	[-3342, -153]	[-20.052, -0.918]	[0, 0]	[0, 1]	[0, 1]	[0, 0]	0	0	0	1029741
LD34111411.las	(3412000.002,1412000.006,4615.532)	(3414999.999,1414999.999,4706.300)	[-299, 3297]	[-1.794, 19.782]	[0, 0]	[0, 1]	[0, 1]	[0, 0]	0	0	0	996681
LD34111414.las	(3412000.001,1415000.000,4606.244)	(3414999.999,1418000.000,5011.952)	[-3395, 1462]	[-20.37, 8.772]	[0, 0]	[0, 1]	[0, 1]	[0, 0]	0	0	0	599930
LD34111417.las	(3412000.000,1418000.002,4476.382)	(3414999.998,1420999.998,11330.168)	[-3353, 3336]	[-20.118, 20.016]	[0, 0]	[0, 1]	[0, 1]	[0, 0]	0	0	0	443586
LD34111420.las	(3412000.000,1421000.001,4133.361)	(3414999.999,1424000.000,11108.190)	[-3414, 3426]	[-20.484, 20.556]	[0, 0]	[0, 1]	[0, 1]	[0, 0]	0	0	0	1035518
LD34111423.las	(3412000.000,1424000.001,4221.265)	(3414999.996,1426999.998,4955.348)	[-3458, -548]	[-20.748, -3.288]	[0, 0]	[0, 1]	[0, 1]	[0, 0]	0	0	0	1065047
LD34111426.las	(3412000.000,1427000.003,4198.768)	(3414999.999,1429999.999,11078.951)	[-3400, 3423]	[-20.4, 20.538]	[0, 0]	[0, 1]	[0, 1]	[0, 0]	0	0	0	1073822
LD34111429.las	(3412000.000,1430000.000,4112.863)	(3414999.998,1432999.999,10981.950)	[-2557, 3417]	[-15.342, 20.502]	[0, 0]	[0, 1]	[0, 1]	[0, 0]	0	0	0	482260
LD34111432.las	(3412000.000,1433000.000,4437.977)	(3414999.997,1436000.000,5055.095)	[-3461, 2921]	[-20.766, 17.526]	[0, 0]	[0, 1]	[0, 1]	[0, 0]	0	0	0	651004

DPH-1.3 Report on ASPRS LAS File Format (Tiled Data) - Informational - continued

File	(Xmin, Ymin, Zmin)	(Xmax, Ymax, Zmax)	Extended Scan Angle	Scan Angle Rank	Scanner Channel	Scan Direction	Edge of Flight Line	User Data	Counts for Synthetic	Key-points	Withheld	Overlap
LD34111435.las	(3412000.000,1436000.003,4801.418)	(3414999.998,1439000.000,4910.679)	[-3424, 210]	[-20.544, 1.26]	[0, 0]	[0, 1]	[0, 1]	[0, 0]	0	0	0	1069395
LD34111438.las	(3412000.000,1439000.005,4822.382)	(3414999.999,1441999.999,4909.984)	[65, 3392]	[0.39, 20.352]	[0, 0]	[0, 1]	[0, 1]	[0, 0]	0	0	0	1061426
LD34111441.las	(3412000.001,1442000.002,4859.826)	(3414999.999,1444999.999,4936.434)	[-3409, 949]	[-20.454, 5.694]	[0, 0]	[0, 1]	[0, 1]	[0, 0]	0	0	0	906719
LD34111444.las	(3412000.001,1445000.000,4879.068)	(3414999.998,1447999.999,4980.853)	[-3408, 3381]	[-20.448, 20.286]	[0, 0]	[0, 1]	[0, 1]	[0, 0]	0	0	0	374346
LD34111447.las	(3412000.000,1448000.000,4870.233)	(3414999.999,1450999.999,4949.990)	[-1135, 3390]	[-6.81, 20.34]	[0, 0]	[0, 1]	[0, 1]	[0, 0]	0	0	0	757937
LD34111450.las	(3412000.000,1451000.001,4892.471)	(3414999.997,1454000.000,4934.646)	[-3428, -24]	[-20.568, -0.144]	[0, 0]	[0, 1]	[0, 1]	[0, 0]	0	0	0	1046608
LD34111453.las	(3412000.001,1454000.001,4682.596)	(3414999.999,1456999.988,4950.256)	[-140, 3388]	[-0.84, 20.328]	[0, 0]	[0, 1]	[0, 1]	[0, 0]	0	0	0	1017380
LD34111456.las	(3412000.002,1457000.002,4907.215)	(3414999.997,1459999.999,4992.756)	[-3409, 1274]	[-20.454, 7.644]	[0, 0]	[0, 1]	[0, 1]	[0, 0]	0	0	0	727414
LD34111459.las	(3412000.000,1460000.001,4908.353)	(3414999.998,1462999.996,5040.521)	[-3399, 2044]	[-20.394, 12.264]	[0, 0]	[0, 1]	[0, 1]	[0, 0]	0	0	0	370039
LD34111462.las	(3412000.000,1463000.000,4957.779)	(3414999.998,1465999.996,5091.870)	[-772, 3470]	[-4.632, 20.82]	[0, 0]	[0, 1]	[0, 1]	[0, 0]	0	0	0	1056612
LD34111465.las	(3412000.003,1466000.001,4845.643)	(3414999.999,1469000.000,5117.313)	[-3441, -410]	[-20.646, -2.46]	[0, 0]	[0, 1]	[0, 1]	[0, 0]	0	0	0	1085507
LD34111468.las	(3412000.001,1469000.003,4842.651)	(3414999.997,1471999.999,5067.720)	[-3410, 3407]	[-20.46, 20.442]	[0, 0]	[0, 1]	[0, 1]	[0, 0]	0	0	0	1022264
LD34111471.las	(3412000.004,1472000.002,4931.056)	(3414999.999,1475000.000,5082.759)	[-1647, 3335]	[-9.882, 20.01]	[0, 0]	[0, 1]	[0, 1]	[0, 0]	0	0	0	463118
LD34111474.las	(3412000.002,1475000.005,4875.633)	(3414999.999,1477999.999,5105.938)	[-1505, 3391]	[-9.03, 20.346]	[0, 0]	[0, 1]	[0, 1]	[0, 0]	0	0	0	503464
LD34111477.las	(3412000.000,1478000.000,4613.098)	(3414999.999,1480999.998,11386.621)	[-3340, 3286]	[-20.04, 19.716]	[0, 0]	[0, 1]	[0, 1]	[0, 0]	0	0	0	1065654
LD34111480.las	(3412000.000,1481000.000,4819.475)	(3414999.997,1483999.999,5134.888)	[293, 3306]	[1.758, 19.836]	[0, 0]	[0, 1]	[0, 1]	[0, 0]	0	0	0	1025309
LD34111483.las	(3412000.000,1484000.000,4826.057)	(3414999.999,1486999.999,11484.774)	[-3325, 3291]	[-19.95, 19.746]	[0, 0]	[0, 1]	[0, 1]	[0, 0]	0	0	0	927431
LD34111486.las	(3412000.000,1487000.001,4586.356)	(3414999.999,1490000.000,11334.689)	[-3324, 3288]	[-19.944, 19.728]	[0, 0]	[0, 1]	[0, 1]	[0, 0]	0	0	0	425179
LD34111489.las	(3412000.001,1490000.003,4839.574)	(3414999.999,1493000.000,5117.749)	[-1244, 3309]	[-7.464, 19.854]	[0, 0]	[0, 1]	[0, 1]	[0, 0]	0	0	0	769545
LD34111492.las	(3412000.002,1493000.004,4809.193)	(3414999.998,1495999.999,5036.033)	[-3338, -3]	[-20.028, -0.018]	[0, 0]	[0, 1]	[0, 1]	[0, 0]	0	0	0	1022054
LD34111495.las	(3412000.001,1496000.001,4678.137)	(3414999.999,1498999.998,4893.940)	[-90, 3290]	[-0.54, 19.74]	[0, 0]	[0, 1]	[0, 1]	[0, 0]	0	0	0	1034916
LD34111498.las	(3412000.001,1499000.004,4586.149)	(3414999.999,1501999.999,5066.581)	[-3340, 1196]	[-20.04, 7.176]	[0, 0]	[0, 1]	[0, 1]	[0, 0]	0	0	0	690998
LD34111501.las	(3412000.000,1502000.000,4849.426)	(3414999.998,1504999.999,5078.717)	[-3308, 2024]	[-19.848, 12.144]	[0, 0]	[0, 1]	[0, 1]	[0, 0]	0	0	0	366220
LD34111504.las	(3412000.001,1505000.001,4592.258)	(3414999.998,1508000.000,5095.456)	[-3319, 3310]	[-19.914, 19.86]	[0, 0]	[0, 1]	[0, 1]	[0, 0]	0	0	0	891797
LD34111507.las	(3412000.001,1508000.001,4881.083)	(3414999.998,1510999.998,4964.511)	[367, 3286]	[2.202, 19.716]	[0, 0]	[0, 1]	[0, 1]	[0, 0]	0	0	0	1038134
LD34111510.las	(3412000.001,1511000.002,4913.757)	(3414999.998,1513999.998,5154.419)	[-3342, 484]	[-20.052, 2.904]	[0, 0]	[0, 1]	[0, 1]	[0, 0]	0	0	0	1080395
LD34111513.las	(3412000.002,1514000.002,4948.048)	(3414999.999,1516999.999,5117.329)	[-1537, 3304]	[-9.222, 19.824]	[0, 0]	[0, 1]	[0, 1]	[0, 0]	0	0	0	438891
LD34111516.las	(3412000.002,1517000.000,4969.183)	(3414999.998,1520000.000,5138.956)	[-1447, 3294]	[-8.682, 19.764]	[0, 0]	[0, 1]	[0, 1]	[0, 0]	0	0	0	489553
LD34111519.las	(3412000.001,1520000.003,4696.713)	(3414999.999,1523000.000,5163.067)	[-3341, 334]	[-20.046, 2.004]	[0, 0]	[0, 1]	[0, 1]	[0, 0]	0	0	0	1104102
LD34111522.las	(3412000.000,1523000.001,5015.049)	(3414999.999,1526000.000,5183.658)	[251, 3343]	[1.506, 20.058]	[0, 0]	[0, 1]	[0, 1]	[0, 0]	0	0	0	1088172
LD34111525.las	(3412000.000,1526000.001,4987.510)	(3414999.999,1528999.999,5286.210)	[-3361, 859]	[-20.166, 5.154]	[0, 0]	[0, 1]	[0, 1]	[0, 0]	0	0	0	1025751
LD34111528.las	(3412000.001,1529000.000,4673.393)	(3414999.996,1531999.999,5165.157)	[-3376, 3344]	[-20.256, 20.064]	[0, 0]	[0, 1]	[0, 1]	[0, 0]	0	0	0	323697
LD34111531.las	(3412000.001,1532000.000,5125.646)	(3414999.994,1534999.994,5427.141)	[-1121, 3317]	[-6.726, 19.902]	[0, 0]	[0, 1]	[0, 1]	[0, 0]	0	0	0	668884
LD34111534.las	(3412000.001,1535000.002,5180.285)	(3414999.997,1537999.998,5356.761)	[-3412, -34]	[-20.472, -0.204]	[0, 0]	[0, 1]	[0, 1]	[0, 0]	0	0	0	1058453
LD34111537.las	(3412000.005,1538000.002,5282.680)	(3414999.998,1541000.000,5432.860)	[-71, 3426]	[-0.426, 20.556]	[0, 0]	[0, 1]	[0, 1]	[0, 0]	0	0	0	1042311
LD34111540.las	(3412000.000,1541000.002,5343.113)	(3414999.998,1544000.000,5475.944)	[-3340, 1248]	[-20.04, 7.488]	[0, 0]	[0, 1]	[0, 1]	[0, 0]	0	0	0	644540
LD34111543.las	(3412000.000,1544000.001,4972.690)	(3414999.999,1546999.999,5477.565)	[-3476, 3385]	[-20.856, 20.31]	[0, 0]	[0, 1]	[0, 1]	[0, 0]	0	0	0	333546
LD34111546.las	(3412000.000,1547000.001,5156.883)	(3414999.999,1549999.999,5437.424)	[-871, 3382]	[-5.226, 20.292]	[0, 0]	[0, 1]	[0, 1]	[0, 0]	0	0	0	1023627
LD34111549.las	(3412000.001,1550000.003,5134.530)	(3414999.998,1552999.997,5328.972)	[-3406, -396]	[-20.436, -2.376]	[0, 0]	[0, 1]	[0, 1]	[0, 0]	0	0	0	1014807
LD34111552.las	(3412000.000,1553000.000,5159.251)	(3414999.998,1556000.000,5314.566)	[-423, 3374]	[-2.538, 20.244]	[0, 0]	[0, 1]	[0, 1]	[0, 0]	0	0	0	1046633
LD34111555.las	(3412000.000,1556000.001,5156.984)	(3414999.999,1558999.999,5346.958)	[-2753, 3273]	[-16.518, 19.638]	[0, 0]	[0, 1]	[0, 1]	[0, 0]	0	0	0	591511
LD34111558.las	(3412000.003,1559000.001,5150.154)	(3414999.998,1562000.000,5648.706)	[-3406, 2488]	[-20.436, 14.928]	[0, 0]	[0, 1]	[0, 1]	[0, 0]	0	0	0	551923
LD34111561.las	(3412000.000,1562000.001,5208.556)	(3414999.999,1564999.999,5411.377)	[-3374, 475]	[-20.244, 2.85]	[0, 0]	[0, 1]	[0, 1]	[0, 0]	0	0	0	987143
LD34111564.las	(3412000.000,1565000.000,5270.816)	(3414999.999,1567999.992,5710.179)	[412, 3327]	[2.472, 19.962]	[0, 0]	[0, 1]	[0, 1]	[0, 0]	0	0	0	995255
LD34111567.las	(3412000.001,1568000.001,5188.726)	(3414999.998,1570999.997,5645.202)	[-3376, 754]	[-20.256, 4.524]	[0, 0]	[0, 1]	[0, 1]	[0, 0]	0	0	0	1049114
LD34111570.las	(3412000.002,1571000.000,5338.979)	(3414999.999,1574000.000,5396.367)	[-1861, 3377]	[-11.166, 20.262]	[0, 0]	[0, 1]	[0, 1]	[0, 0]	0	0	0	411663
LD34111573.las	(3412000.000,1574000.001,5312.913)	(3414999.999,1577000.000,5375.455)	[-1319, 3347]	[-7.914, 20.082]	[0, 0]	[0, 1]	[0, 1]	[0, 0]	0	0	0	662121
LD34111576.las	(3412000.000,1577000.002,5315.659)	(3414999.999,1579999.997,5399.386)	[-3406, 291]	[-20.436, 1.746]	[0, 0]	[0, 1]	[0, 1]	[0, 0]	0	0	0	1122903
LD34111579.las	(3412000.000,1580000.002,5321.367)	(3414999.996,1582999.990,5383.303)	[246, 3301]	[1.476, 19.806]	[0, 0]	[0, 1]	[0, 1]	[0, 0]	0	0	0	1008348

DPH-1.3 Report on ASPRS LAS File Format (Tiled Data) - Informational - continued

File	(Xmin, Ymin, Zmin)	(Xmax, Ymax, Zmax)	Extended Scan Angle	Scan Angle Rank	Scanner Channel	Scan Direction	Edge of Flight Line	User Data	Counts for Synthetic	Key-points	Withheld	Overlap
LD34111582.las	(3412000.001,1583000.001,5310.357)	(3414999.999,1585999.997,5535.373)	[-3255, 3253]	[-19.53, 19.518]	[0, 0]	[0, 1]	[0, 1]	[0, 0]	0	0	0	846445
LD34111585.las	(3412000.001,1586000.000,5336.367)	(3414999.997,1589000.000,5419.766)	[-3331, 2160]	[-19.986, 12.96]	[0, 0]	[0, 1]	[0, 1]	[0, 0]	0	0	0	312286
LD34111588.las	(3412000.000,1589000.001,5348.296)	(3414999.997,1592000.000,7416.986)	[-3314, 938]	[-19.884, 5.628]	[0, 0]	[0, 1]	[0, 1]	[0, 0]	0	0	0	941151
LD34111591.las	(3412000.001,1592000.001,5378.759)	(3414999.999,1594999.999,7375.048)	[231, 3269]	[1.386, 19.614]	[0, 0]	[0, 1]	[0, 1]	[0, 0]	0	0	0	985098
LD34111594.las	(3412000.000,1595000.001,5381.889)	(3414999.999,1597999.997,5450.950)	[-3331, 320]	[-19.986, 1.92]	[0, 0]	[0, 1]	[0, 1]	[0, 0]	0	0	0	1062302
LD34111597.las	(3412000.001,1598000.002,4645.086)	(3414999.997,1600999.998,5414.717)	[-1461, 3253]	[-8.766, 19.518]	[0, 0]	[0, 1]	[0, 1]	[0, 0]	0	0	0	566779
LD34111600.las	(3412000.001,1601000.002,5360.311)	(3414999.999,1603999.998,5401.931)	[-1723, 3255]	[-10.338, 19.53]	[0, 0]	[0, 1]	[0, 1]	[0, 0]	0	0	0	492361
LD34111603.las	(3412000.000,1604000.003,5336.312)	(3414999.999,1607000.000,5581.751)	[-3307, 542]	[-19.842, 3.252]	[0, 0]	[0, 1]	[0, 1]	[0, 0]	0	0	0	978572
LD34111606.las	(3412000.000,1607000.001,5309.701)	(3414999.999,1609999.998,5363.273)	[414, 3256]	[2.484, 19.536]	[0, 0]	[0, 1]	[0, 1]	[0, 0]	0	0	0	1086233
LD34111609.las	(3412000.003,1610000.004,5309.612)	(3414999.998,1611614.312,5386.538)	[-1696, 539]	[-10.176, 3.234]	[0, 0]	[0, 1]	[0, 0]	[0, 0]	0	0	0	0
LD34141396.las	(3415000.000,1397000.002,4227.515)	(3417999.997,1399999.996,4608.337)	[-3387, 3287]	[-20.322, 19.722]	[0, 0]	[0, 1]	[0, 1]	[0, 0]	0	0	0	909916
LD34141399.las	(3415000.001,1400000.001,4545.139)	(3418000.000,1403000.000,4595.870)	[-3346, 2893]	[-20.076, 17.358]	[0, 0]	[0, 1]	[0, 1]	[0, 0]	0	0	0	713214
LD34141402.las	(3415000.001,1403000.002,4564.896)	(3418000.000,1406000.000,4735.086)	[-2276, 3373]	[-13.656, 20.238]	[0, 0]	[0, 1]	[0, 1]	[0, 0]	0	0	0	394039
LD34141405.las	(3415000.001,1406000.001,4573.055)	(3418000.000,1408999.997,4699.531)	[-876, 3305]	[-5.256, 19.83]	[0, 0]	[0, 1]	[0, 1]	[0, 0]	0	0	0	1035988
LD34141408.las	(3415000.000,1409000.000,4598.206)	(3418000.000,1411999.998,4730.775)	[-3345, -301]	[-20.07, -1.806]	[0, 0]	[0, 1]	[0, 1]	[0, 0]	0	0	0	1034771
LD34141411.las	(3415000.001,1412000.000,4616.034)	(3418000.000,1414999.998,4713.363)	[-359, 3323]	[-2.154, 19.938]	[0, 0]	[0, 1]	[0, 1]	[0, 0]	0	0	0	1005945
LD34141414.las	(3415000.000,1415000.001,4662.907)	(3418000.000,1418000.000,5558.230)	[-3411, 1557]	[-20.466, 9.342]	[0, 0]	[0, 1]	[0, 1]	[0, 0]	0	0	0	560257
LD34141417.las	(3415000.001,1418000.001,4311.274)	(3418000.000,1420999.999,4862.405)	[-3363, 1711]	[-20.178, 10.266]	[0, 0]	[0, 1]	[0, 1]	[0, 0]	0	0	0	508339
LD34141420.las	(3415000.000,1421000.003,4149.582)	(3417999.999,1424000.000,11260.844)	[-3466, 3425]	[-20.796, 20.55]	[0, 0]	[0, 1]	[0, 1]	[0, 0]	0	0	0	1023324
LD34141423.las	(3415000.000,1424000.003,4265.543)	(3417999.999,1426999.998,5023.189)	[-3478, -475]	[-20.868, -2.85]	[0, 0]	[0, 1]	[0, 1]	[0, 0]	0	0	0	1037362
LD34141426.las	(3415000.000,1427000.002,4112.721)	(3418000.000,1429999.999,10933.249)	[-3455, 3422]	[-20.73, 20.532]	[0, 0]	[0, 1]	[0, 1]	[0, 0]	0	0	0	995585
LD34141429.las	(3415000.001,1430000.004,4155.592)	(3417999.999,1432999.999,11136.234)	[-3385, 3386]	[-20.31, 20.316]	[0, 0]	[0, 1]	[0, 1]	[0, 0]	0	0	0	416252
LD34141432.las	(3415000.001,1433000.000,4278.151)	(3417999.999,1435999.995,4918.727)	[-3447, 2938]	[-20.682, 17.628]	[0, 0]	[0, 1]	[0, 1]	[0, 0]	0	0	0	685204
LD34141435.las	(3415000.000,1436000.002,4794.206)	(3417999.999,1439000.000,4868.366)	[-3408, 64]	[-20.448, 0.384]	[0, 0]	[0, 1]	[0, 1]	[0, 0]	0	0	0	1016267
LD34141438.las	(3415000.003,1439000.002,4827.100)	(3417999.999,1441999.999,4913.793)	[53, 3389]	[0.318, 20.334]	[0, 0]	[0, 1]	[0, 1]	[0, 0]	0	0	0	1103499
LD34141441.las	(3415000.000,1442000.002,4839.170)	(3418000.000,1444999.999,4936.542)	[-3425, 1080]	[-20.55, 6.48]	[0, 0]	[0, 1]	[0, 1]	[0, 0]	0	0	0	781496
LD34141444.las	(3415000.000,1445000.000,4434.519)	(3417999.999,1447999.999,4969.921)	[-3420, 3381]	[-20.52, 20.286]	[0, 0]	[0, 1]	[0, 1]	[0, 0]	0	0	0	511849
LD34141447.las	(3415000.002,1448000.000,4892.228)	(3417999.999,1450999.998,4977.346)	[-1064, 3385]	[-6.384, 20.31]	[0, 0]	[0, 1]	[0, 1]	[0, 0]	0	0	0	864695
LD34141450.las	(3415000.000,1451000.002,4905.630)	(3417999.999,1453999.999,5001.309)	[-3425, -140]	[-20.55, -0.84]	[0, 0]	[0, 1]	[0, 1]	[0, 0]	0	0	0	1098068
LD34141453.las	(3415000.002,1454000.001,4912.326)	(3418000.000,1456999.999,4996.401)	[-171, 3374]	[-1.026, 20.244]	[0, 0]	[0, 1]	[0, 1]	[0, 0]	0	0	0	1042899
LD34141456.las	(3415000.000,1457000.002,4333.594)	(3418000.000,1459999.998,5047.244)	[-3407, 1342]	[-20.442, 8.052]	[0, 0]	[0, 1]	[0, 1]	[0, 0]	0	0	0	654762
LD34141459.las	(3415000.000,1460000.000,4187.452)	(3418000.000,1462999.997,5052.795)	[-3407, 3374]	[-20.442, 20.244]	[0, 0]	[0, 1]	[0, 1]	[0, 0]	0	0	0	423905
LD34141462.las	(3415000.000,1463000.001,4791.752)	(3417999.999,1465999.996,5035.866)	[-769, 3410]	[-4.614, 20.46]	[0, 0]	[0, 1]	[0, 1]	[0, 0]	0	0	0	1142244
LD34141465.las	(3415000.000,1466000.000,4645.237)	(3417999.999,1468999.999,5047.319)	[-3440, -453]	[-20.64, -2.718]	[0, 0]	[0, 1]	[0, 1]	[0, 0]	0	0	0	1106700
LD34141468.las	(3415000.001,1469000.001,4618.009)	(3418000.000,1472000.000,5125.272)	[-3411, 3389]	[-20.466, 20.334]	[0, 0]	[0, 1]	[0, 1]	[0, 0]	0	0	0	1030509
LD34141471.las	(3415000.000,1472000.003,4456.494)	(3418000.000,1475000.000,5050.928)	[-1736, 3344]	[-10.416, 20.064]	[0, 0]	[0, 1]	[0, 1]	[0, 0]	0	0	0	449434
LD34141474.las	(3415000.000,1475000.001,4790.624)	(3418000.000,1477999.997,5043.550)	[-1412, 3372]	[-8.472, 20.232]	[0, 0]	[0, 1]	[0, 1]	[0, 0]	0	0	0	551149
LD34141477.las	(3415000.003,1478000.000,4710.647)	(3418000.000,1480999.996,5068.930)	[-3373, 291]	[-20.238, 1.746]	[0, 0]	[0, 1]	[0, 1]	[0, 0]	0	0	0	1074745
LD34141480.las	(3415000.000,1481000.001,4802.481)	(3418000.000,1483999.999,5207.962)	[152, 3291]	[0.912, 19.746]	[0, 0]	[0, 1]	[0, 1]	[0, 0]	0	0	0	1056105
LD34141483.las	(3415000.001,1484000.000,4351.251)	(3418000.000,1487000.000,11302.579)	[-3343, 3277]	[-20.058, 19.662]	[0, 0]	[0, 1]	[0, 1]	[0, 0]	0	0	0	786250
LD34141486.las	(3415000.001,1487000.001,4847.343)	(3417999.999,1490000.000,4898.396)	[-3309, 3258]	[-19.854, 19.548]	[0, 0]	[0, 1]	[0, 1]	[0, 0]	0	0	0	435418
LD34141489.las	(3415000.000,1490000.001,4794.757)	(3418000.000,1492999.998,5048.638)	[-1069, 3313]	[-6.414, 19.878]	[0, 0]	[0, 1]	[0, 1]	[0, 0]	0	0	0	798277
LD34141492.las	(3415000.000,1493000.001,4713.245)	(3418000.000,1495999.999,5003.773)	[-3325, -91]	[-19.95, -0.546]	[0, 0]	[0, 1]	[0, 1]	[0, 0]	0	0	0	1050586
LD34141495.las	(3415000.001,1496000.001,4273.659)	(3417999.998,1498999.997,5131.210)	[-133, 3289]	[-0.798, 19.734]	[0, 0]	[0, 1]	[0, 1]	[0, 0]	0	0	0	993979
LD34141498.las	(3415000.002,1499000.000,4853.209)	(3418000.000,1501999.999,4970.807)	[-3311, 1315]	[-19.866, 7.89]	[0, 0]	[0, 1]	[0, 1]	[0, 0]	0	0	0	680265
LD34141501.las	(3415000.000,1502000.000,4317.455)	(3417999.998,1505000.000,4980.915)	[-3307, 1892]	[-19.842, 11.352]	[0, 0]	[0, 1]	[0, 1]	[0, 0]	0	0	0	401199
LD34141504.las	(3415000.000,1505000.002,4849.393)	(3418000.000,1508000.000,5152.244)	[-3324, 3289]	[-19.944, 19.734]	[0, 0]	[0, 1]	[0, 1]	[0, 0]	0	0	0	939556
LD34141507.las	(3415000.001,1508000.002,4870.584)	(3417999.996,1511000.000,5056.197)	[485, 3303]	[2.91, 19.818]	[0, 0]	[0, 1]	[0, 1]	[0, 0]	0	0	0	1036449
LD34141510.las	(3415000.000,1511000.004,4924.265)	(3418000.000,1513999.998,5101.643)	[-3341, 593]	[-20.046, 3.558]	[0, 0]	[0, 1]	[0, 1]	[0, 0]	0	0	0	1084370

DPH-1.3 Report on ASPRS LAS File Format (Tiled Data) - Informational - continued

File	(Xmin, Ymin, Zmin)	(Xmax, Ymax, Zmax)	Extended Scan Angle	Scan Angle Rank	Scanner Channel	Scan Direction	Edge of Flight Line	User Data	Counts for Synthetic	Key-points	Withheld	Overlap
LD34141513.las	(3415000.001,1514000.000,4951.968)	(3418000.000,1516999.999,5075.931)	[-1692, 3295]	[-10.152, 19.77]	[0, 0]	[0, 1]	[0, 1]	[0, 0]	0	0	0	405270
LD34141516.las	(3415000.000,1517000.000,4974.242)	(3418000.000,1520000.000,5212.549)	[-1305, 3271]	[-7.83, 19.626]	[0, 0]	[0, 1]	[0, 1]	[0, 0]	0	0	0	536349
LD34141519.las	(3415000.000,1520000.002,4992.454)	(3417999.999,1522999.997,5377.522)	[-3373, 249]	[-20.238, 1.494]	[0, 0]	[0, 1]	[0, 1]	[0, 0]	0	0	0	1103233
LD34141522.las	(3415000.000,1523000.005,5003.799)	(3417999.999,1525999.998,5178.300)	[205, 3355]	[1.23, 20.13]	[0, 0]	[0, 1]	[0, 1]	[0, 0]	0	0	0	1083859
LD34141525.las	(3415000.001,1526000.001,5019.734)	(3418000.000,1528999.999,11490.148)	[-3371, 3301]	[-20.226, 19.806]	[0, 0]	[0, 1]	[0, 1]	[0, 0]	0	0	0	1072044
LD34141528.las	(3415000.000,1529000.001,5037.490)	(3417999.997,1531999.999,11663.497)	[-3392, 3358]	[-20.352, 20.148]	[0, 0]	[0, 1]	[0, 1]	[0, 0]	0	0	0	231603
LD34141531.las	(3415000.001,1532000.000,5093.819)	(3418000.000,1534999.997,5281.663)	[-1006, 3290]	[-6.036, 19.74]	[0, 0]	[0, 1]	[0, 1]	[0, 0]	0	0	0	745077
LD34141534.las	(3415000.001,1535000.005,5149.255)	(3417999.999,1537999.998,5355.039)	[-3384, -40]	[-20.304, -0.24]	[0, 0]	[0, 1]	[0, 1]	[0, 0]	0	0	0	1021122
LD34141537.las	(3415000.001,1538000.002,5255.583)	(3418000.000,1540999.999,11740.708)	[-93, 3425]	[-0.558, 20.55]	[0, 0]	[0, 1]	[0, 1]	[0, 0]	0	0	0	962894
LD34141540.las	(3415000.000,1541000.002,5225.646)	(3418000.000,1544000.000,5468.755)	[-3373, 1302]	[-20.238, 7.812]	[0, 0]	[0, 1]	[0, 1]	[0, 0]	0	0	0	652496
LD34141543.las	(3415000.001,1544000.001,5122.605)	(3417999.998,1546999.994,5432.932)	[-3463, 1870]	[-20.778, 11.22]	[0, 0]	[0, 1]	[0, 1]	[0, 0]	0	0	0	433143
LD34141546.las	(3415000.001,1547000.003,4880.833)	(3418000.000,1549999.998,5407.483)	[-777, 3320]	[-4.662, 19.92]	[0, 0]	[0, 1]	[0, 1]	[0, 0]	0	0	0	1095868
LD34141549.las	(3415000.000,1550000.000,5079.708)	(3417999.998,1552999.995,5175.426)	[-3338, -406]	[-20.028, -2.436]	[0, 0]	[0, 1]	[0, 1]	[0, 0]	0	0	0	1030557
LD34141552.las	(3415000.003,1553000.000,5062.880)	(3418000.000,1555999.996,5275.521)	[-438, 3338]	[-2.628, 20.028]	[0, 0]	[0, 1]	[0, 1]	[0, 0]	0	0	0	1010756
LD34141555.las	(3415000.002,1556000.001,5066.519)	(3417999.999,1559000.000,5276.167)	[-2648, 3256]	[-15.888, 19.536]	[0, 0]	[0, 1]	[0, 1]	[0, 0]	0	0	0	562031
LD34141558.las	(3415000.000,1559000.001,5109.117)	(3418000.000,1562000.000,5239.084)	[-3373, 2569]	[-20.238, 15.414]	[0, 0]	[0, 1]	[0, 1]	[0, 0]	0	0	0	565481
LD34141561.las	(3415000.000,1562000.001,5176.141)	(3417999.997,1564999.995,5353.962)	[-3374, 412]	[-20.244, 2.472]	[0, 0]	[0, 1]	[0, 1]	[0, 0]	0	0	0	1024069
LD34141564.las	(3415000.002,1565000.000,5250.459)	(3418000.000,1567999.998,5882.009)	[323, 3322]	[1.938, 19.932]	[0, 0]	[0, 1]	[0, 1]	[0, 0]	0	0	0	991612
LD34141567.las	(3415000.000,1568000.003,5267.316)	(3418000.000,1570999.999,5478.014)	[-3395, 859]	[-20.37, 5.154]	[0, 0]	[0, 1]	[0, 1]	[0, 0]	0	0	0	1076588
LD34141570.las	(3415000.001,1571000.002,5350.829)	(3417999.999,1574000.000,5693.253)	[-1879, 3388]	[-11.274, 20.328]	[0, 0]	[0, 1]	[0, 1]	[0, 0]	0	0	0	368344
LD34141573.las	(3415000.000,1574000.002,5325.577)	(3417999.999,1576999.999,5715.297)	[-1262, 3377]	[-7.572, 20.262]	[0, 0]	[0, 1]	[0, 1]	[0, 0]	0	0	0	668274
LD34141576.las	(3415000.000,1577000.004,5308.149)	(3418000.000,1579999.996,5385.245)	[-3409, 273]	[-20.454, 1.638]	[0, 0]	[0, 1]	[0, 1]	[0, 0]	0	0	0	1129194
LD34141579.las	(3415000.000,1580000.001,5293.782)	(3418000.000,1582999.999,5366.223)	[147, 3295]	[0.882, 19.77]	[0, 0]	[0, 1]	[0, 1]	[0, 0]	0	0	0	1007643
LD34141582.las	(3415000.000,1583000.000,5293.703)	(3417999.996,1585999.999,7406.747)	[-3148, 3255]	[-18.888, 19.53]	[0, 0]	[0, 1]	[0, 1]	[0, 0]	0	0	0	755196
LD34141585.las	(3415000.002,1586000.001,5323.634)	(3417999.998,1589000.000,5643.621)	[-3332, 2286]	[-19.992, 13.716]	[0, 0]	[0, 1]	[0, 1]	[0, 0]	0	0	0	293278
LD34141588.las	(3415000.001,1589000.001,4806.923)	(3418000.000,1592000.000,5407.351)	[-3327, 838]	[-19.962, 5.028]	[0, 0]	[0, 1]	[0, 1]	[0, 0]	0	0	0	1085794
LD34141591.las	(3415000.000,1592000.001,5362.033)	(3417999.997,1595000.000,7355.067)	[299, 3281]	[1.794, 19.686]	[0, 0]	[0, 1]	[0, 1]	[0, 0]	0	0	0	1036971
LD34141594.las	(3415000.000,1595000.001,5359.527)	(3417999.997,1597999.999,5474.031)	[-3335, 382]	[-20.01, 2.292]	[0, 0]	[0, 1]	[0, 1]	[0, 0]	0	0	0	1009854
LD34141597.las	(3415000.003,1598000.000,5352.476)	(3418000.000,1600999.996,5399.556)	[-1434, 3237]	[-8.604, 19.422]	[0, 0]	[0, 1]	[0, 1]	[0, 0]	0	0	0	573691
LD34141600.las	(3415000.000,1601000.001,5362.286)	(3418000.000,1603999.997,5388.346)	[-1639, 3239]	[-9.834, 19.434]	[0, 0]	[0, 1]	[0, 1]	[0, 0]	0	0	0	441438
LD34141603.las	(3415000.000,1604000.002,5346.200)	(3417999.999,1606999.998,5382.296)	[-3292, 427]	[-19.752, 2.562]	[0, 0]	[0, 1]	[0, 1]	[0, 0]	0	0	0	1049091
LD34141606.las	(3415000.001,1607000.005,5315.291)	(3417999.997,1610000.000,5691.268)	[399, 3255]	[2.394, 19.53]	[0, 0]	[0, 1]	[0, 1]	[0, 0]	0	0	0	1110086
LD34141609.las	(3415000.002,1610000.001,5304.980)	(3417999.999,1611637.349,5342.837)	[-1679, 613]	[-10.074, 3.678]	[0, 0]	[0, 1]	[0, 0]	[0, 0]	0	0	0	0
LD34171396.las	(3418000.004,1397000.005,4492.311)	(3420999.998,1399999.996,5210.577)	[-3419, 3297]	[-20.514, 19.782]	[0, 0]	[0, 1]	[0, 1]	[0, 0]	0	0	0	966566
LD34171399.las	(3418000.002,1400000.000,4570.394)	(3421000.000,1403000.000,4687.310)	[-3347, 2896]	[-20.082, 17.376]	[0, 0]	[0, 1]	[0, 1]	[0, 0]	0	0	0	653291
LD34171402.las	(3418000.001,1403000.003,4592.314)	(3420999.997,1406000.000,4705.499)	[-2389, 3369]	[-14.334, 20.214]	[0, 0]	[0, 1]	[0, 1]	[0, 0]	0	0	0	415472
LD34171405.las	(3418000.002,1406000.002,4624.479)	(3421000.000,1408999.997,4726.736)	[-783, 3305]	[-4.698, 19.83]	[0, 0]	[0, 1]	[0, 1]	[0, 0]	0	0	0	1035252
LD34171408.las	(3418000.002,1409000.001,4665.260)	(3421000.000,1411999.998,4836.752)	[-3361, -359]	[-20.166, -2.154]	[0, 0]	[0, 1]	[0, 1]	[0, 0]	0	0	0	1078603
LD34171411.las	(3418000.001,1412000.001,4662.730)	(3421000.000,1414999.996,4808.009)	[-403, 3322]	[-2.418, 19.932]	[0, 0]	[0, 1]	[0, 1]	[0, 0]	0	0	0	1013637
LD34171414.las	(3418000.001,1415000.001,4527.550)	(3420999.996,1418000.000,4958.136)	[-3377, 1552]	[-20.262, 9.312]	[0, 0]	[0, 1]	[0, 1]	[0, 0]	0	0	0	541754
LD34171417.las	(3418000.001,1418000.001,4541.736)	(3421000.000,1420999.995,11282.779)	[-3361, 3322]	[-20.166, 19.932]	[0, 0]	[0, 1]	[0, 1]	[0, 0]	0	0	0	532651
LD34171420.las	(3418000.001,1421000.002,4102.495)	(3420999.999,1424000.000,11134.046)	[-3445, 3430]	[-20.67, 20.58]	[0, 0]	[0, 1]	[0, 1]	[0, 0]	0	0	0	1130805
LD34171423.las	(3418000.001,1424000.008,4170.635)	(3420999.999,1426999.999,5037.821)	[-3462, -407]	[-20.772, -2.442]	[0, 0]	[0, 1]	[0, 1]	[0, 0]	0	0	0	999333
LD34171426.las	(3418000.001,1427000.003,4096.052)	(3420999.996,1429999.999,10953.889)	[-3405, 3427]	[-20.43, 20.562]	[0, 0]	[0, 1]	[0, 1]	[0, 0]	0	0	0	1009480
LD34171429.las	(3418000.002,1430000.001,4112.528)	(3420999.998,1432999.999,11118.223)	[-2435, 3381]	[-14.61, 20.286]	[0, 0]	[0, 1]	[0, 1]	[0, 0]	0	0	0	390499
LD34171432.las	(3418000.001,1433000.000,4435.240)	(3420999.999,1435999.997,5001.749)	[-3409, 2958]	[-20.454, 17.748]	[0, 0]	[0, 1]	[0, 1]	[0, 0]	0	0	0	734444
LD34171435.las	(3418000.001,1436000.002,4759.587)	(3421000.000,1439000.000,4900.974)	[-3424, 90]	[-20.544, 0.54]	[0, 0]	[0, 1]	[0, 1]	[0, 0]	0	0	0	1023435
LD34171438.las	(3418000.001,1439000.002,4777.789)	(3421000.000,1441999.999,4902.165)	[61, 3389]	[0.366, 20.334]	[0, 0]	[0, 1]	[0, 1]	[0, 0]	0	0	0	1005898
LD34171441.las	(3418000.001,1442000.001,4812.812)	(3421000.000,1444999.999,4935.328)	[-3442, 1115]	[-20.652, 6.69]	[0, 0]	[0, 1]	[0, 1]	[0, 0]	0	0	0	726520

DPH-1.3 Report on ASPRS LAS File Format (Tiled Data) - Informational - continued

File	(Xmin, Ymin, Zmin)	(Xmax, Ymax, Zmax)	Extended Scan Angle	Scan Angle Rank	Scanner Channel	Scan Direction	Edge of Flight Line	User Data	Counts for Synthetic	Key-points	Withheld	Overlap
LD34171444.las	(3418000.002,1445000.000,4703.655)	(3420999.998,1447999.999,4956.355)	[-3409, 3410]	[-20.454, 20.46]	[0, 0]	[0, 1]	[0, 1]	[0, 0]	0	0	0	504791
LD34171447.las	(3418000.001,1448000.000,4749.554)	(3421000.000,1450999.998,5090.485)	[-946, 3407]	[-5.676, 20.442]	[0, 0]	[0, 1]	[0, 1]	[0, 0]	0	0	0	873036
LD34171450.las	(3418000.002,1451000.001,4260.566)	(3421000.000,1453999.999,5012.598)	[-3434, -153]	[-20.604, -0.918]	[0, 0]	[0, 1]	[0, 1]	[0, 0]	0	0	0	1072368
LD34171453.las	(3418000.001,1454000.001,4918.445)	(3421000.000,1457000.000,5076.742)	[-262, 3390]	[-1.572, 20.34]	[0, 0]	[0, 1]	[0, 1]	[0, 0]	0	0	0	1037576
LD34171456.las	(3418000.001,1457000.001,4511.339)	(3420999.999,1459999.998,5020.577)	[-3415, 1354]	[-20.49, 8.124]	[0, 0]	[0, 1]	[0, 1]	[0, 0]	0	0	0	642617
LD34171459.las	(3418000.001,1460000.002,4938.097)	(3421000.000,1462999.996,5000.800)	[-3410, 1974]	[-20.46, 11.844]	[0, 0]	[0, 1]	[0, 1]	[0, 0]	0	0	0	436012
LD34171462.las	(3418000.002,1463000.005,4954.590)	(3420999.998,1465999.998,5023.504)	[-707, 3407]	[-4.242, 20.442]	[0, 0]	[0, 1]	[0, 1]	[0, 0]	0	0	0	1010569
LD34171465.las	(3418000.002,1466000.000,4160.399)	(3420999.999,1469000.000,5012.001)	[-3440, -490]	[-20.64, -2.94]	[0, 0]	[0, 1]	[0, 1]	[0, 0]	0	0	0	1066016
LD34171468.las	(3418000.001,1469000.002,4949.216)	(3420999.999,1471999.997,5039.921)	[-3409, 3385]	[-20.454, 20.31]	[0, 0]	[0, 1]	[0, 1]	[0, 0]	0	0	0	1018102
LD34171471.las	(3418000.006,1472000.002,4875.768)	(3420999.999,1474999.998,5030.909)	[-1871, 3340]	[-11.226, 20.04]	[0, 0]	[0, 1]	[0, 1]	[0, 0]	0	0	0	387418
LD34171474.las	(3418000.002,1475000.001,4758.563)	(3421000.000,1477999.996,5108.904)	[-1293, 3373]	[-7.758, 20.238]	[0, 0]	[0, 1]	[0, 1]	[0, 0]	0	0	0	611662
LD34171477.las	(3418000.001,1478000.000,4825.118)	(3420999.997,1480999.999,5199.104)	[-3375, 150]	[-20.25, 0.9]	[0, 0]	[0, 1]	[0, 1]	[0, 0]	0	0	0	995448
LD34171480.las	(3418000.003,1481000.000,4691.001)	(3420999.998,1483999.992,4866.618)	[35, 3306]	[0.21, 19.836]	[0, 0]	[0, 1]	[0, 1]	[0, 0]	0	0	0	1026961
LD34171483.las	(3418000.003,1484000.000,4802.589)	(3420999.999,1487000.000,5151.991)	[-3323, 1071]	[-19.938, 6.426]	[0, 0]	[0, 1]	[0, 1]	[0, 0]	0	0	0	779374
LD34171486.las	(3418000.001,1487000.002,4474.755)	(3420999.998,1490000.000,4985.246)	[-3309, 3264]	[-19.854, 19.584]	[0, 0]	[0, 1]	[0, 1]	[0, 0]	0	0	0	462751
LD34171489.las	(3418000.002,1490000.001,4772.477)	(3421000.000,1493000.000,5153.218)	[-952, 3307]	[-5.712, 19.842]	[0, 0]	[0, 1]	[0, 1]	[0, 0]	0	0	0	932222
LD34171492.las	(3418000.002,1493000.002,4780.568)	(3421000.000,1495999.999,5433.690)	[-3321, -133]	[-19.926, -0.798]	[0, 0]	[0, 1]	[0, 1]	[0, 0]	0	0	0	1083227
LD34171495.las	(3418000.004,1496000.004,4841.759)	(3421000.000,1498999.999,5046.201)	[-273, 3289]	[-1.638, 19.734]	[0, 0]	[0, 1]	[0, 1]	[0, 0]	0	0	0	985180
LD34171498.las	(3418000.003,1499000.000,4773.081)	(3420999.996,1501999.999,5171.551)	[-3302, 1481]	[-19.812, 8.886]	[0, 0]	[0, 1]	[0, 1]	[0, 0]	0	0	0	610170
LD34171501.las	(3418000.001,1502000.000,4084.900)	(3421000.000,1504999.998,11568.481)	[-3288, 3241]	[-19.728, 19.446]	[0, 0]	[0, 1]	[0, 1]	[0, 0]	0	0	0	478447
LD34171504.las	(3418000.001,1505000.002,4711.126)	(3421000.000,1507999.999,5196.400)	[-3299, 3269]	[-19.794, 19.614]	[0, 0]	[0, 1]	[0, 1]	[0, 0]	0	0	0	926086
LD34171507.las	(3418000.001,1508000.002,4695.683)	(3420999.998,1511000.000,5041.794)	[386, 3294]	[2.316, 19.764]	[0, 0]	[0, 1]	[0, 1]	[0, 0]	0	0	0	1043093
LD34171510.las	(3418000.003,1511000.001,4690.666)	(3420999.997,1513999.995,5140.036)	[-3337, 636]	[-20.022, 3.816]	[0, 0]	[0, 1]	[0, 1]	[0, 0]	0	0	0	1033768
LD34171513.las	(3418000.001,1514000.000,4827.969)	(3420999.997,1516999.999,5445.229)	[-1806, 3339]	[-10.836, 20.034]	[0, 0]	[0, 1]	[0, 1]	[0, 0]	0	0	0	394472
LD34171516.las	(3418000.003,1517000.000,4972.956)	(3421000.000,1519999.999,5156.272)	[-1284, 3270]	[-7.704, 19.62]	[0, 0]	[0, 1]	[0, 1]	[0, 0]	0	0	0	581491
LD34171519.las	(3418000.001,1520000.001,4997.333)	(3421000.000,1523000.000,5201.968)	[-3373, 205]	[-20.238, 1.23]	[0, 0]	[0, 1]	[0, 1]	[0, 0]	0	0	0	1081718
LD34171522.las	(3418000.001,1523000.003,4976.174)	(3421000.000,1526000.000,5139.803)	[135, 3339]	[0.81, 20.034]	[0, 0]	[0, 1]	[0, 1]	[0, 0]	0	0	0	1045002
LD34171525.las	(3418000.003,1526000.001,4987.326)	(3421000.000,1528999.999,11616.496)	[-3341, 3280]	[-20.046, 19.68]	[0, 0]	[0, 1]	[0, 1]	[0, 0]	0	0	0	887234
LD34171528.las	(3418000.001,1529000.000,4999.255)	(3421000.000,1531999.999,5120.170)	[-3338, 3346]	[-20.028, 20.076]	[0, 0]	[0, 1]	[0, 1]	[0, 0]	0	0	0	291663
LD34171531.las	(3418000.003,1532000.000,5038.989)	(3421000.000,1534999.995,5281.443)	[-1014, 3290]	[-6.084, 19.74]	[0, 0]	[0, 1]	[0, 1]	[0, 0]	0	0	0	768051
LD34171534.las	(3418000.001,1535000.001,5090.203)	(3421000.000,1538000.000,5312.250)	[-3364, -64]	[-20.184, -0.384]	[0, 0]	[0, 1]	[0, 1]	[0, 0]	0	0	0	1074172
LD34171537.las	(3418000.001,1538000.003,5164.753)	(3420999.999,1541000.000,11807.759)	[-3297, 3383]	[-19.782, 20.298]	[0, 0]	[0, 1]	[0, 1]	[0, 0]	0	0	0	963815
LD34171540.las	(3418000.002,1541000.001,5124.583)	(3420999.999,1543999.999,5374.717)	[-3327, 1425]	[-19.962, 8.55]	[0, 0]	[0, 1]	[0, 1]	[0, 0]	0	0	0	504151
LD34171543.las	(3418000.001,1544000.002,5108.497)	(3420999.999,1546999.999,5397.952)	[-3394, 1694]	[-20.364, 10.164]	[0, 0]	[0, 1]	[0, 1]	[0, 0]	0	0	0	417213
LD34171546.las	(3418000.002,1547000.000,5046.141)	(3421000.000,1549999.999,5403.611)	[-666, 3285]	[-3.996, 19.71]	[0, 0]	[0, 1]	[0, 1]	[0, 0]	0	0	0	1017362
LD34171549.las	(3418000.001,1550000.000,5043.146)	(3420999.999,1552999.998,5260.475)	[-3305, -421]	[-19.83, -2.526]	[0, 0]	[0, 1]	[0, 1]	[0, 0]	0	0	0	1075557
LD34171552.las	(3418000.001,1553000.001,5026.535)	(3421000.000,1555999.999,5267.224)	[-524, 3286]	[-3.144, 19.716]	[0, 0]	[0, 1]	[0, 1]	[0, 0]	0	0	0	1022527
LD34171555.las	(3418000.001,1556000.002,5045.056)	(3421000.000,1558999.999,5124.061)	[-2570, 3223]	[-15.42, 19.338]	[0, 0]	[0, 1]	[0, 1]	[0, 0]	0	0	0	508890
LD34171558.las	(3418000.001,1559000.001,5102.008)	(3421000.000,1562000.000,5754.168)	[-3289, 2660]	[-19.734, 15.96]	[0, 0]	[0, 1]	[0, 1]	[0, 0]	0	0	0	617780
LD34171561.las	(3418000.001,1562000.001,4954.596)	(3421000.000,1564999.997,5348.733)	[-3359, 322]	[-20.154, 1.932]	[0, 0]	[0, 1]	[0, 1]	[0, 0]	0	0	0	999393
LD34171564.las	(3418000.002,1565000.002,5205.593)	(3421000.000,1567999.999,5666.705)	[223, 3324]	[1.338, 19.944]	[0, 0]	[0, 1]	[0, 1]	[0, 0]	0	0	0	968360
LD34171567.las	(3418000.001,1568000.000,5207.175)	(3421000.000,1570999.999,5396.715)	[-3391, 928]	[-20.346, 5.568]	[0, 0]	[0, 1]	[0, 1]	[0, 0]	0	0	0	1062138
LD34171570.las	(3418000.002,1571000.000,5277.424)	(3421000.000,1573999.999,5647.302)	[-3324, 3371]	[-19.944, 20.226]	[0, 0]	[0, 1]	[0, 1]	[0, 0]	0	0	0	372615
LD34171573.las	(3418000.001,1574000.001,5313.162)	(3421000.000,1577000.000,5741.977)	[-1184, 3377]	[-7.104, 20.262]	[0, 0]	[0, 1]	[0, 1]	[0, 0]	0	0	0	689131
LD34171576.las	(3418000.001,1577000.001,5329.077)	(3420999.999,1579999.996,5704.631)	[-3396, 154]	[-20.376, 0.924]	[0, 0]	[0, 1]	[0, 1]	[0, 0]	0	0	0	1094396
LD34171579.las	(3418000.001,1580000.001,5296.856)	(3421000.000,1582999.999,5676.760)	[100, 3307]	[0.6, 19.842]	[0, 0]	[0, 1]	[0, 1]	[0, 0]	0	0	0	978503
LD34171582.las	(3418000.001,1583000.002,5280.032)	(3421000.000,1585999.999,5513.992)	[-3060, 3261]	[-18.36, 19.566]	[0, 0]	[0, 1]	[0, 1]	[0, 0]	0	0	0	690316
LD34171585.las	(3418000.003,1586000.000,5291.466)	(3421000.000,1588999.998,5577.115)	[-3306, 2380]	[-19.836, 14.28]	[0, 0]	[0, 1]	[0, 1]	[0, 0]	0	0	0	331271
LD34171588.las	(3418000.001,1589000.004,5331.059)	(3421000.000,1591999.998,7346.780)	[-3332, 761]	[-19.992, 4.566]	[0, 0]	[0, 1]	[0, 1]	[0, 0]	0	0	0	1056528

DPH-1.3 Report on ASPRS LAS File Format (Tiled Data) - Informational - continued

File	(Xmin, Ymin, Zmin)	(Xmax, Ymax, Zmax)	Extended Scan Angle	Scan Angle Rank	Scanner Channel	Scan Direction	Edge of Flight Line	User Data	Counts for Synthetic	Key-points	Withheld	Overlap
LD34171591.las	(3418000.002,1592000.002,5338.582)	(3421000.000,1595000.000,7378.880)	[364, 3265]	[2.184, 19.59]	[0, 0]	[0, 1]	[0, 1]	[0, 0]	0	0	0	1003424
LD34171594.las	(3418000.001,1595000.001,5352.109)	(3421000.000,1597999.999,5489.700)	[-3342, 425]	[-20.052, 2.55]	[0, 0]	[0, 1]	[0, 1]	[0, 0]	0	0	0	1068377
LD34171597.las	(3418000.002,1598000.005,5330.839)	(3421000.000,1600999.998,5385.268)	[-1530, 3253]	[-9.18, 19.518]	[0, 0]	[0, 1]	[0, 1]	[0, 0]	0	0	0	535304
LD34171600.las	(3418000.002,1601000.003,5321.065)	(3421000.000,1603999.999,5375.449)	[-1578, 3235]	[-9.468, 19.41]	[0, 0]	[0, 1]	[0, 1]	[0, 0]	0	0	0	494581
LD34171603.las	(3418000.001,1604000.000,5332.601)	(3421000.000,1606999.998,5375.101)	[-3292, 462]	[-19.752, 2.772]	[0, 0]	[0, 1]	[0, 1]	[0, 0]	0	0	0	1019451
LD34171606.las	(3418000.001,1607000.001,5323.772)	(3421000.000,1610000.000,5383.854)	[429, 3226]	[2.574, 19.356]	[0, 0]	[0, 1]	[0, 1]	[0, 0]	0	0	0	1022220
LD34171609.las	(3418000.003,1610000.001,5316.541)	(3421000.000,1611658.466,5347.217)	[-1645, 683]	[-9.87, 4.098]	[0, 0]	[0, 1]	[0, 0]	[0, 0]	0	0	0	0
LD34201396.las	(3421000.001,1397000.000,3989.730)	(3423999.999,1399999.998,4875.272)	[-3440, 3313]	[-20.64, 19.878]	[0, 0]	[0, 1]	[0, 1]	[0, 0]	0	0	0	1043331
LD34201399.las	(3421000.001,1400000.003,4595.906)	(3423999.999,1403000.000,4717.743)	[-3404, 2932]	[-20.424, 17.592]	[0, 0]	[0, 1]	[0, 1]	[0, 0]	0	0	0	642917
LD34201402.las	(3421000.001,1403000.001,4618.091)	(3423999.996,1406000.000,4771.185)	[-2488, 3386]	[-14.928, 20.316]	[0, 0]	[0, 1]	[0, 1]	[0, 0]	0	0	0	374101
LD34201405.las	(3421000.003,1406000.003,4635.437)	(3423999.999,1408999.998,4812.310)	[-724, 3372]	[-4.344, 20.232]	[0, 0]	[0, 1]	[0, 1]	[0, 0]	0	0	0	1079483
LD34201408.las	(3421000.001,1409000.000,4704.882)	(3423999.999,1411999.999,4857.457)	[-3412, -404]	[-20.472, -2.424]	[0, 0]	[0, 1]	[0, 1]	[0, 0]	0	0	0	1036839
LD34201411.las	(3421000.003,1412000.000,4712.740)	(3423999.999,1414999.993,4900.899)	[-485, 3374]	[-2.91, 20.244]	[0, 0]	[0, 1]	[0, 1]	[0, 0]	0	0	0	1045462
LD34201414.las	(3421000.001,1415000.000,4568.065)	(3423999.998,1418000.000,4943.980)	[-3460, 1571]	[-20.76, 9.426]	[0, 0]	[0, 1]	[0, 1]	[0, 0]	0	0	0	468648
LD34201417.las	(3421000.001,1418000.001,4188.089)	(3423999.999,1420999.999,11291.319)	[-3441, 1458]	[-20.646, 8.748]	[0, 0]	[0, 1]	[0, 1]	[0, 0]	0	0	0	507207
LD34201420.las	(3421000.002,1421000.001,4150.904)	(3423999.998,1424000.000,11119.197)	[-3444, 3426]	[-20.664, 20.556]	[0, 0]	[0, 1]	[0, 1]	[0, 0]	0	0	0	1085385
LD34201423.las	(3421000.002,1424000.002,4178.292)	(3423999.999,1426999.999,5687.987)	[-3460, -323]	[-20.76, -1.938]	[0, 0]	[0, 1]	[0, 1]	[0, 0]	0	0	0	1105193
LD34201426.las	(3421000.002,1427000.000,4219.536)	(3423999.999,1429999.999,11070.755)	[-3409, 3404]	[-20.454, 20.424]	[0, 0]	[0, 1]	[0, 1]	[0, 0]	0	0	0	1003856
LD34201429.las	(3421000.002,1430000.000,4161.996)	(3423999.999,1432999.998,11015.444)	[-3345, 3416]	[-20.07, 20.496]	[0, 0]	[0, 1]	[0, 1]	[0, 0]	0	0	0	442539
LD34201432.las	(3421000.003,1433000.000,3975.684)	(3423999.997,1435999.998,4923.940)	[-3364, 3087]	[-20.184, 18.522]	[0, 0]	[0, 1]	[0, 1]	[0, 0]	0	0	0	764707
LD34201435.las	(3421000.001,1436000.001,4756.483)	(3423999.999,1438999.995,4905.768)	[-3441, 91]	[-20.646, 0.546]	[0, 0]	[0, 1]	[0, 1]	[0, 0]	0	0	0	1073282
LD34201438.las	(3421000.001,1439000.005,4802.579)	(3423999.999,1441999.998,4920.584)	[47, 3387]	[0.282, 20.322]	[0, 0]	[0, 1]	[0, 1]	[0, 0]	0	0	0	981544
LD34201441.las	(3421000.002,1442000.001,4844.164)	(3423999.998,1444999.999,4949.501)	[-3424, 1198]	[-20.544, 7.188]	[0, 0]	[0, 1]	[0, 1]	[0, 0]	0	0	0	720717
LD34201444.las	(3421000.003,1445000.000,4261.238)	(3423999.997,1447999.998,4985.312)	[-3406, 3423]	[-20.436, 20.538]	[0, 0]	[0, 1]	[0, 1]	[0, 0]	0	0	0	465306
LD34201447.las	(3421000.001,1448000.000,4793.826)	(3423999.999,1450999.998,5069.340)	[-927, 3411]	[-5.562, 20.466]	[0, 0]	[0, 1]	[0, 1]	[0, 0]	0	0	0	912728
LD34201450.las	(3421000.003,1451000.000,4894.413)	(3423999.998,1454000.000,5075.479)	[-3441, -263]	[-20.646, -1.578]	[0, 0]	[0, 1]	[0, 1]	[0, 0]	0	0	0	1039706
LD34201453.las	(3421000.002,1454000.003,4688.678)	(3423999.999,1456999.998,5060.210)	[-349, 3419]	[-2.094, 20.514]	[0, 0]	[0, 1]	[0, 1]	[0, 0]	0	0	0	1034594
LD34201456.las	(3421000.003,1457000.001,4418.790)	(3423999.998,1459999.999,5082.943)	[-3405, 1468]	[-20.43, 8.808]	[0, 0]	[0, 1]	[0, 1]	[0, 0]	0	0	0	636511
LD34201459.las	(3421000.004,1460000.000,4624.144)	(3423999.999,1462999.997,5003.717)	[-3440, 1939]	[-20.64, 11.634]	[0, 0]	[0, 1]	[0, 1]	[0, 0]	0	0	0	449607
LD34201462.las	(3421000.001,1463000.000,4937.352)	(3423999.998,1465999.999,5015.423)	[-577, 3391]	[-3.462, 20.346]	[0, 0]	[0, 1]	[0, 1]	[0, 0]	0	0	0	1011067
LD34201465.las	(3421000.001,1466000.000,4429.381)	(3423999.997,1468999.998,4994.508)	[-3424, -404]	[-20.544, -2.424]	[0, 0]	[0, 1]	[0, 1]	[0, 0]	0	0	0	1092518
LD34201468.las	(3421000.001,1469000.001,4891.093)	(3423999.999,1472000.000,5015.147)	[-3379, 3366]	[-20.274, 20.196]	[0, 0]	[0, 1]	[0, 1]	[0, 0]	0	0	0	944051
LD34201471.las	(3421000.002,1472000.010,4917.234)	(3423999.998,1475000.000,5162.263)	[-2011, 3329]	[-12.066, 19.974]	[0, 0]	[0, 1]	[0, 1]	[0, 0]	0	0	0	387651
LD34201474.las	(3421000.001,1475000.001,4621.297)	(3423999.999,1477999.999,11312.802)	[-3322, 3344]	[-19.932, 20.064]	[0, 0]	[0, 1]	[0, 1]	[0, 0]	0	0	0	683156
LD34201477.las	(3421000.001,1478000.000,4575.171)	(3423999.999,1480999.997,5229.104)	[-3345, 34]	[-20.07, 0.204]	[0, 0]	[0, 1]	[0, 1]	[0, 0]	0	0	0	1039049
LD34201480.las	(3421000.002,1481000.001,4694.820)	(3423999.999,1483999.999,5103.064)	[-18, 3321]	[-0.108, 19.926]	[0, 0]	[0, 1]	[0, 1]	[0, 0]	0	0	0	1044788
LD34201483.las	(3421000.001,1484000.002,4710.758)	(3423999.999,1486999.999,5091.447)	[-3306, 1169]	[-19.836, 7.014]	[0, 0]	[0, 1]	[0, 1]	[0, 0]	0	0	0	682450
LD34201486.las	(3421000.001,1487000.001,4763.114)	(3423999.999,1490000.000,5159.734)	[-3305, 3263]	[-19.83, 19.578]	[0, 0]	[0, 1]	[0, 1]	[0, 0]	0	0	0	508831
LD34201489.las	(3421000.002,1490000.001,4764.167)	(3423999.999,1493000.000,5020.820)	[-940, 3286]	[-5.64, 19.716]	[0, 0]	[0, 1]	[0, 1]	[0, 0]	0	0	0	872001
LD34201492.las	(3421000.001,1493000.001,4797.904)	(3423999.999,1495999.999,5133.241)	[-3306, -274]	[-19.836, -1.644]	[0, 0]	[0, 1]	[0, 1]	[0, 0]	0	0	0	974549
LD34201495.las	(3421000.001,1496000.000,4805.630)	(3423999.998,1498999.997,5086.273)	[-405, 3287]	[-2.43, 19.722]	[0, 0]	[0, 1]	[0, 1]	[0, 0]	0	0	0	971213
LD34201498.las	(3421000.002,1499000.000,4777.717)	(3423999.998,1501999.999,5125.620)	[-3294, 1522]	[-19.764, 9.132]	[0, 0]	[0, 1]	[0, 1]	[0, 0]	0	0	0	568201
LD34201501.las	(3421000.001,1502000.000,4647.845)	(3423999.998,1504999.999,4921.526)	[-3290, 1633]	[-19.74, 9.798]	[0, 0]	[0, 1]	[0, 1]	[0, 0]	0	0	0	522152
LD34201504.las	(3421000.001,1505000.003,4732.222)	(3423999.999,1508000.000,5030.889)	[-3277, 3261]	[-19.662, 19.566]	[0, 0]	[0, 1]	[0, 1]	[0, 0]	0	0	0	919737
LD34201507.las	(3421000.003,1508000.001,4846.965)	(3423999.998,1510999.999,5209.383)	[221, 3272]	[1.326, 19.632]	[0, 0]	[0, 1]	[0, 1]	[0, 0]	0	0	0	1097756
LD34201510.las	(3421000.001,1511000.001,4868.662)	(3423999.999,1513999.999,5234.094)	[-3325, 639]	[-19.95, 3.834]	[0, 0]	[0, 1]	[0, 1]	[0, 0]	0	0	0	1014704
LD34201513.las	(3421000.001,1514000.002,4883.852)	(3423999.998,1516999.999,5191.089)	[-1860, 3318]	[-11.16, 19.908]	[0, 0]	[0, 1]	[0, 1]	[0, 0]	0	0	0	374848
LD34201516.las	(3421000.001,1517000.002,4913.701)	(3423999.997,1519999.998,5203.779)	[-1240, 3252]	[-7.44, 19.512]	[0, 0]	[0, 1]	[0, 1]	[0, 0]	0	0	0	640054
LD34201519.las	(3421000.003,1520000.001,4947.753)	(3423999.999,1522999.999,5226.856)	[-3340, 134]	[-20.04, 0.804]	[0, 0]	[0, 1]	[0, 1]	[0, 0]	0	0	0	1097213

DPH-1.3 Report on ASPRS LAS File Format (Tiled Data) - Informational - continued

File	(Xmin, Ymin, Zmin)	(Xmax, Ymax, Zmax)	Extended Scan Angle	Scan Angle Rank	Scanner Channel	Scan Direction	Edge of Flight Line	User Data	Counts for Synthetic	Key-points	Withheld	Overlap
LD34201522.las	(3421000.002,1523000.001,4908.140)	(3423999.999,1525999.999,5153.723)	[58, 3305]	[0.348, 19.83]	[0, 0]	[0, 1]	[0, 1]	[0, 0]	0	0	0	1075109
LD34201525.las	(3421000.004,1526000.002,4858.097)	(3423999.999,1528999.999,5319.802)	[-3324, 1028]	[-19.944, 6.168]	[0, 0]	[0, 1]	[0, 1]	[0, 0]	0	0	0	828080
LD34201528.las	(3421000.001,1529000.000,4962.175)	(3423999.998,1531999.998,5234.783)	[-3357, 3319]	[-20.142, 19.914]	[0, 0]	[0, 1]	[0, 1]	[0, 0]	0	0	0	426916
LD34201531.las	(3421000.001,1532000.000,5015.640)	(3423999.999,1534999.999,5148.992)	[-933, 3283]	[-5.598, 19.698]	[0, 0]	[0, 1]	[0, 1]	[0, 0]	0	0	0	908700
LD34201534.las	(3421000.002,1535000.001,5073.044)	(3423999.997,1537999.997,5180.439)	[-3364, -141]	[-20.184, -0.846]	[0, 0]	[0, 1]	[0, 1]	[0, 0]	0	0	0	1105727
LD34201537.las	(3421000.002,1538000.001,5109.130)	(3423999.999,1540999.998,5293.418)	[-229, 3311]	[-1.374, 19.866]	[0, 0]	[0, 1]	[0, 1]	[0, 0]	0	0	0	1029497
LD34201540.las	(3421000.001,1541000.001,5065.374)	(3423999.998,1544000.000,5287.890)	[-3272, 1470]	[-19.632, 8.82]	[0, 0]	[0, 1]	[0, 1]	[0, 0]	0	0	0	566067
LD34201543.las	(3421000.002,1544000.001,5082.519)	(3423999.999,1546999.998,5446.308)	[-3322, 1650]	[-19.932, 9.9]	[0, 0]	[0, 1]	[0, 1]	[0, 0]	0	0	0	528815
LD34201546.las	(3421000.001,1547000.002,5027.618)	(3423999.998,1549999.993,5377.926)	[-551, 3256]	[-3.306, 19.536]	[0, 0]	[0, 1]	[0, 1]	[0, 0]	0	0	0	1065874
LD34201549.las	(3421000.004,1550000.004,4989.619)	(3423999.997,1552999.999,5398.250)	[-3276, -455]	[-19.656, -2.73]	[0, 0]	[0, 1]	[0, 1]	[0, 0]	0	0	0	1047996
LD34201552.las	(3421000.002,1553000.000,4998.382)	(3423999.999,1555999.996,5097.529)	[-751, 3271]	[-4.506, 19.626]	[0, 0]	[0, 1]	[0, 1]	[0, 0]	0	0	0	996976
LD34201555.las	(3421000.004,1556000.002,5039.203)	(3423999.999,1559000.000,5128.294)	[-2478, 3221]	[-14.868, 19.326]	[0, 0]	[0, 1]	[0, 1]	[0, 0]	0	0	0	457577
LD34201558.las	(3421000.002,1559000.002,5054.081)	(3423999.999,1562000.000,5176.131)	[-3295, 2695]	[-19.77, 16.17]	[0, 0]	[0, 1]	[0, 1]	[0, 0]	0	0	0	612787
LD34201561.las	(3421000.005,1562000.005,5109.914)	(3423999.999,1564999.998,5534.192)	[-3292, 223]	[-19.752, 1.338]	[0, 0]	[0, 1]	[0, 1]	[0, 0]	0	0	0	956642
LD34201564.las	(3421000.002,1565000.005,5129.143)	(3423999.999,1567999.999,5351.827)	[160, 3269]	[0.96, 19.614]	[0, 0]	[0, 1]	[0, 1]	[0, 0]	0	0	0	986286
LD34201567.las	(3421000.001,1568000.000,5184.327)	(3423999.999,1570999.999,5381.544)	[-3374, 944]	[-20.244, 5.664]	[0, 0]	[0, 1]	[0, 1]	[0, 0]	0	0	0	935040
LD34201570.las	(3421000.001,1571000.000,5218.539)	(3423999.999,1574000.000,5383.024)	[-3292, 3381]	[-19.752, 20.286]	[0, 0]	[0, 1]	[0, 1]	[0, 0]	0	0	0	410372
LD34201573.las	(3421000.001,1574000.001,5274.360)	(3423999.999,1576999.999,5448.106)	[-1062, 3343]	[-6.372, 20.058]	[0, 0]	[0, 1]	[0, 1]	[0, 0]	0	0	0	725069
LD34201576.las	(3421000.002,1577000.003,5331.426)	(3423999.999,1579999.999,5747.863)	[-3397, 146]	[-20.382, 0.876]	[0, 0]	[0, 1]	[0, 1]	[0, 0]	0	0	0	1146341
LD34201579.las	(3421000.001,1580000.001,5325.298)	(3423999.997,1582999.996,5676.380)	[-15, 3294]	[-0.09, 19.764]	[0, 0]	[0, 1]	[0, 1]	[0, 0]	0	0	0	895445
LD34201582.las	(3421000.003,1583000.003,5270.380)	(3423999.999,1585999.999,5558.322)	[-2903, 3243]	[-17.418, 19.458]	[0, 0]	[0, 1]	[0, 1]	[0, 0]	0	0	0	618144
LD34201585.las	(3421000.001,1586000.000,5274.688)	(3423999.998,1589000.000,5366.262)	[-3306, 2389]	[-19.836, 14.334]	[0, 0]	[0, 1]	[0, 1]	[0, 0]	0	0	0	417767
LD34201588.las	(3421000.001,1589000.001,5283.828)	(3423999.999,1591999.998,7356.455)	[-3316, 614]	[-19.896, 3.684]	[0, 0]	[0, 1]	[0, 1]	[0, 0]	0	0	0	983770
LD34201591.las	(3421000.003,1592000.002,5281.213)	(3423999.999,1594999.998,5516.433)	[426, 3252]	[2.556, 19.512]	[0, 0]	[0, 1]	[0, 1]	[0, 0]	0	0	0	1085155
LD34201594.las	(3421000.002,1595000.001,5288.254)	(3423999.999,1597999.997,5376.958)	[-3309, 514]	[-19.854, 3.084]	[0, 0]	[0, 1]	[0, 1]	[0, 0]	0	0	0	1052159
LD34201597.las	(3421000.001,1598000.000,5331.981)	(3423999.999,1600999.999,5365.468)	[-1690, 3236]	[-10.14, 19.416]	[0, 0]	[0, 1]	[0, 1]	[0, 0]	0	0	0	520122
LD34201600.las	(3421000.002,1601000.000,5304.067)	(3423999.998,1603999.999,5355.393)	[-1545, 3221]	[-9.27, 19.326]	[0, 0]	[0, 1]	[0, 1]	[0, 0]	0	0	0	554049
LD34201603.las	(3421000.001,1604000.002,5303.572)	(3423999.999,1607000.000,5406.426)	[-3258, 467]	[-19.548, 2.802]	[0, 0]	[0, 1]	[0, 1]	[0, 0]	0	0	0	1061026
LD34201606.las	(3421000.001,1607000.003,5322.922)	(3423999.998,1610000.000,5689.178)	[401, 3221]	[2.406, 19.326]	[0, 0]	[0, 1]	[0, 1]	[0, 0]	0	0	0	1027221
LD34201609.las	(3421000.004,1610000.001,5313.920)	(3424000.000,1611682.511,5349.930)	[-1601, 716]	[-9.606, 4.296]	[0, 0]	[0, 1]	[0, 0]	[0, 0]	0	0	0	0
LD34231396.las	(3424000.000,1397000.000,4371.599)	(3426999.998,1399999.996,10984.109)	[-3457, 3343]	[-20.742, 20.058]	[0, 0]	[0, 1]	[0, 1]	[0, 0]	0	0	0	1031140
LD34231399.las	(3424000.001,1400000.003,4652.366)	(3426999.997,1403000.000,4798.583)	[-3412, 2935]	[-20.472, 17.61]	[0, 0]	[0, 1]	[0, 1]	[0, 0]	0	0	0	578138
LD34231402.las	(3424000.002,1403000.001,4658.229)	(3426999.995,1405999.999,4816.975)	[-2627, 3436]	[-15.762, 20.616]	[0, 0]	[0, 1]	[0, 1]	[0, 0]	0	0	0	385581
LD34231405.las	(3424000.000,1406000.005,4704.899)	(3426999.999,1408999.997,4839.547)	[-696, 3387]	[-4.176, 20.322]	[0, 0]	[0, 1]	[0, 1]	[0, 0]	0	0	0	1041227
LD34231408.las	(3424000.000,1409000.003,4510.037)	(3426999.998,1411999.998,4898.826)	[-3448, -487]	[-20.688, -2.922]	[0, 0]	[0, 1]	[0, 1]	[0, 0]	0	0	0	1025254
LD34231411.las	(3424000.000,1412000.000,4801.434)	(3426999.999,1414999.999,5627.197)	[-576, 3401]	[-3.456, 20.406]	[0, 0]	[0, 1]	[0, 1]	[0, 0]	0	0	0	1017605
LD34231414.las	(3424000.000,1415000.001,4512.294)	(3426999.999,1418000.000,4989.340)	[-3493, 1742]	[-20.958, 10.452]	[0, 0]	[0, 1]	[0, 1]	[0, 0]	0	0	0	430090
LD34231417.las	(3424000.000,1418000.001,4209.171)	(3426999.997,1420999.997,4937.529)	[-3447, 1495]	[-20.682, 8.97]	[0, 0]	[0, 1]	[0, 1]	[0, 0]	0	0	0	542429
LD34231420.las	(3424000.000,1421000.001,4159.519)	(3426999.999,1424000.000,4961.900)	[-322, 3442]	[-1.932, 20.652]	[0, 0]	[0, 1]	[0, 1]	[0, 0]	0	0	0	1016694
LD34231423.las	(3424000.005,1424000.002,4219.394)	(3426999.998,1426999.996,4999.258)	[-3461, -216]	[-20.766, -1.296]	[0, 0]	[0, 1]	[0, 1]	[0, 0]	0	0	0	1026164
LD34231426.las	(3424000.000,1427000.001,4315.943)	(3426999.999,1429999.999,5014.931)	[-1020, 3358]	[-6.12, 20.148]	[0, 0]	[0, 1]	[0, 1]	[0, 0]	0	0	0	869339
LD34231429.las	(3424000.003,1430000.000,4223.312)	(3426999.998,1432999.999,11143.462)	[-3357, 3377]	[-20.142, 20.262]	[0, 0]	[0, 1]	[0, 1]	[0, 0]	0	0	0	481457
LD34231432.las	(3424000.000,1433000.000,4388.456)	(3426999.999,1435999.999,4978.615)	[-3379, 3175]	[-20.274, 19.05]	[0, 0]	[0, 1]	[0, 1]	[0, 0]	0	0	0	846362
LD34231435.las	(3424000.000,1436000.003,4770.643)	(3426999.998,1438999.999,4908.064)	[-3414, 46]	[-20.484, 0.276]	[0, 0]	[0, 1]	[0, 1]	[0, 0]	0	0	0	1112306
LD34231438.las	(3424000.000,1439000.003,4813.662)	(3426999.998,1442000.000,4920.220)	[-69, 3388]	[-0.414, 20.328]	[0, 0]	[0, 1]	[0, 1]	[0, 0]	0	0	0	995495
LD34231441.las	(3424000.000,1442000.003,4859.275)	(3426999.996,1444999.999,5059.275)	[-3457, 1321]	[-20.742, 7.926]	[0, 0]	[0, 1]	[0, 1]	[0, 0]	0	0	0	658989
LD34231444.las	(3424000.001,1445000.000,4896.631)	(3426999.999,1447999.999,5074.232)	[-3407, 3441]	[-20.442, 20.646]	[0, 0]	[0, 1]	[0, 1]	[0, 0]	0	0	0	395901
LD34231447.las	(3424000.001,1448000.001,4958.169)	(3426999.997,1450999.998,5089.435)	[-840, 3449]	[-5.04, 20.694]	[0, 0]	[0, 1]	[0, 1]	[0, 0]	0	0	0	1043791
LD34231450.las	(3424000.001,1451000.000,4963.989)	(3426999.999,1453999.998,5774.247)	[-3492, -346]	[-20.952, -2.076]	[0, 0]	[0, 1]	[0, 1]	[0, 0]	0	0	0	1024776

DPH-1.3 Report on ASPRS LAS File Format (Tiled Data) - Informational - continued

File	(Xmin, Ymin, Zmin)	(Xmax, Ymax, Zmax)	Extended Scan Angle	Scan Angle Rank	Scanner Channel	Scan Direction	Edge of Flight Line	User Data	Counts for Synthetic	Key-points	Withheld	Overlap
LD34231453.las	(3424000.001,1454000.003,4164.129)	(3426999.999,1456999.996,5049.347)	[-446, 3426]	[-2.676, 20.556]	[0, 0]	[0, 1]	[0, 1]	[0, 0]	0	0	0	1009287
LD34231456.las	(3424000.001,1457000.006,4942.644)	(3426999.999,1459999.999,5089.324)	[-3392, 1670]	[-20.352, 10.02]	[0, 0]	[0, 1]	[0, 1]	[0, 0]	0	0	0	564324
LD34231459.las	(3424000.001,1460000.001,4901.316)	(3426999.998,1462999.999,4986.571)	[-3443, 1688]	[-20.658, 10.128]	[0, 0]	[0, 1]	[0, 1]	[0, 0]	0	0	0	552313
LD34231462.las	(3424000.001,1463000.000,4730.912)	(3426999.998,1465999.999,5004.498)	[-402, 3389]	[-2.412, 20.334]	[0, 0]	[0, 1]	[0, 1]	[0, 0]	0	0	0	1051878
LD34231465.las	(3424000.002,1466000.000,4489.404)	(3426999.997,1469000.000,4970.180)	[-3423, -331]	[-20.538, -1.986]	[0, 0]	[0, 1]	[0, 1]	[0, 0]	0	0	0	1133055
LD34231468.las	(3424000.000,1469000.002,4894.455)	(3426999.998,1471999.996,5074.553)	[-3359, 3357]	[-20.154, 20.142]	[0, 0]	[0, 1]	[0, 1]	[0, 0]	0	0	0	999634
LD34231471.las	(3424000.005,1472000.001,4909.934)	(3426999.999,1475000.000,5032.697)	[-2071, 3344]	[-12.426, 20.064]	[0, 0]	[0, 1]	[0, 1]	[0, 0]	0	0	0	296757
LD34231474.las	(3424000.002,1475000.001,4780.948)	(3426999.997,1477999.999,11316.975)	[-3352, 3344]	[-20.112, 20.064]	[0, 0]	[0, 1]	[0, 1]	[0, 0]	0	0	0	711664
LD34231477.las	(3424000.001,1478000.001,4784.521)	(3426999.999,1480999.997,5174.458)	[-3374, -19]	[-20.244, -0.114]	[0, 0]	[0, 1]	[0, 1]	[0, 0]	0	0	0	1027574
LD34231480.las	(3424000.000,1481000.000,4789.462)	(3426999.998,1483999.999,5106.125)	[-98, 3291]	[-0.588, 19.746]	[0, 0]	[0, 1]	[0, 1]	[0, 0]	0	0	0	1047816
LD34231483.las	(3424000.002,1484000.001,4647.376)	(3426999.999,1487000.000,5082.592)	[-3292, 1243]	[-19.752, 7.458]	[0, 0]	[0, 1]	[0, 1]	[0, 0]	0	0	0	659809
LD34231486.las	(3424000.001,1487000.001,4647.366)	(3426999.998,1490000.000,5140.147)	[-3324, 3261]	[-19.944, 19.566]	[0, 0]	[0, 1]	[0, 1]	[0, 0]	0	0	0	407585
LD34231489.las	(3424000.000,1490000.002,4523.022)	(3426999.999,1493000.000,5102.690)	[-842, 3269]	[-5.052, 19.614]	[0, 0]	[0, 1]	[0, 1]	[0, 0]	0	0	0	1050653
LD34231492.las	(3424000.001,1493000.001,4372.347)	(3426999.999,1495999.996,4842.828)	[-3290, -406]	[-19.74, -2.436]	[0, 0]	[0, 1]	[0, 1]	[0, 0]	0	0	0	1015597
LD34231495.las	(3424000.000,1496000.001,4769.623)	(3426999.999,1498999.994,4990.469)	[-456, 3260]	[-2.736, 19.56]	[0, 0]	[0, 1]	[0, 1]	[0, 0]	0	0	0	1013774
LD34231498.las	(3424000.002,1499000.002,4178.525)	(3426999.999,1501999.999,5225.291)	[-3295, 1587]	[-19.77, 9.522]	[0, 0]	[0, 1]	[0, 1]	[0, 0]	0	0	0	530710
LD34231501.las	(3424000.001,1502000.000,4790.296)	(3426999.998,1505000.000,4868.258)	[-3290, 1622]	[-19.74, 9.732]	[0, 0]	[0, 1]	[0, 1]	[0, 0]	0	0	0	550172
LD34231504.las	(3424000.002,1505000.001,4629.974)	(3426999.999,1507999.999,5192.923)	[-3273, 3258]	[-19.638, 19.548]	[0, 0]	[0, 1]	[0, 1]	[0, 0]	0	0	0	889692
LD34231507.las	(3424000.000,1508000.001,4827.248)	(3426999.997,1510999.998,5144.065)	[62, 3268]	[0.372, 19.608]	[0, 0]	[0, 1]	[0, 1]	[0, 0]	0	0	0	1153908
LD34231510.las	(3424000.004,1511000.002,4843.708)	(3426999.998,1513999.999,5197.375)	[-3290, 682]	[-19.74, 4.092]	[0, 0]	[0, 1]	[0, 1]	[0, 0]	0	0	0	1003124
LD34231513.las	(3424000.000,1514000.001,4855.912)	(3426999.999,1516999.999,4927.628)	[-1942, 3287]	[-11.652, 19.722]	[0, 0]	[0, 1]	[0, 1]	[0, 0]	0	0	0	303732
LD34231516.las	(3424000.002,1517000.000,4891.811)	(3426999.999,1520000.000,4975.994)	[-1149, 3237]	[-6.894, 19.422]	[0, 0]	[0, 1]	[0, 1]	[0, 0]	0	0	0	700965
LD34231519.las	(3424000.000,1520000.002,4933.563)	(3426999.998,1522999.998,5142.687)	[-3324, 57]	[-19.944, 0.342]	[0, 0]	[0, 1]	[0, 1]	[0, 0]	0	0	0	1076344
LD34231522.las	(3424000.000,1523000.001,4831.916)	(3426999.998,1525999.997,5140.820)	[-64, 3319]	[-0.384, 19.914]	[0, 0]	[0, 1]	[0, 1]	[0, 0]	0	0	0	1078078
LD34231525.las	(3424000.000,1526000.001,4930.489)	(3426999.999,1528999.998,5226.043)	[-3291, 1109]	[-19.746, 6.654]	[0, 0]	[0, 1]	[0, 1]	[0, 0]	0	0	0	738756
LD34231528.las	(3424000.000,1529000.000,4949.987)	(3426999.998,1531999.999,5190.190)	[-3340, 3291]	[-20.04, 19.746]	[0, 0]	[0, 1]	[0, 1]	[0, 0]	0	0	0	314237
LD34231531.las	(3424000.000,1532000.000,5011.758)	(3426999.997,1534999.994,5252.030)	[-859, 3290]	[-5.154, 19.74]	[0, 0]	[0, 1]	[0, 1]	[0, 0]	0	0	0	932795
LD34231534.las	(3424000.000,1535000.000,5030.705)	(3426999.999,1537999.998,5206.847)	[-3342, -196]	[-20.052, -1.176]	[0, 0]	[0, 1]	[0, 1]	[0, 0]	0	0	0	1017078
LD34231537.las	(3424000.000,1538000.001,5039.396)	(3426999.999,1540999.997,5244.911)	[-340, 3290]	[-2.04, 19.74]	[0, 0]	[0, 1]	[0, 1]	[0, 0]	0	0	0	921356
LD34231540.las	(3424000.000,1541000.001,5000.823)	(3426999.999,1544000.000,5115.393)	[-3256, 1581]	[-19.536, 9.486]	[0, 0]	[0, 1]	[0, 1]	[0, 0]	0	0	0	452405
LD34231543.las	(3424000.000,1544000.001,4974.186)	(3426999.999,1546999.997,5255.557)	[-3309, 1557]	[-19.854, 9.342]	[0, 0]	[0, 1]	[0, 1]	[0, 0]	0	0	0	481357
LD34231546.las	(3424000.001,1547000.001,4941.739)	(3426999.999,1549999.998,11760.633)	[-3238, 3252]	[-19.428, 19.512]	[0, 0]	[0, 1]	[0, 1]	[0, 0]	0	0	0	984301
LD34231549.las	(3424000.003,1550000.002,4949.724)	(3426999.999,1552999.998,5274.583)	[-3271, -339]	[-19.626, -2.034]	[0, 0]	[0, 1]	[0, 1]	[0, 0]	0	0	0	1001533
LD34231552.las	(3424000.000,1553000.000,4956.965)	(3426999.994,1556000.000,5050.951)	[-909, 3251]	[-5.454, 19.506]	[0, 0]	[0, 1]	[0, 1]	[0, 0]	0	0	0	1141925
LD34231555.las	(3424000.000,1556000.001,4999.311)	(3426999.999,1559000.000,11754.097)	[-3265, 3215]	[-19.59, 19.29]	[0, 0]	[0, 1]	[0, 1]	[0, 0]	0	0	0	462003
LD34231558.las	(3424000.000,1559000.003,5034.442)	(3426999.999,1561999.996,5123.625)	[-3288, 2780]	[-19.728, 16.68]	[0, 0]	[0, 1]	[0, 1]	[0, 0]	0	0	0	722659
LD34231561.las	(3424000.000,1562000.001,4951.909)	(3426999.999,1564999.997,5197.365)	[-3292, 160]	[-19.752, 0.96]	[0, 0]	[0, 1]	[0, 1]	[0, 0]	0	0	0	1006203
LD34231564.las	(3424000.001,1565000.000,5112.883)	(3426999.998,1567999.999,5280.698)	[92, 3255]	[0.552, 19.53]	[0, 0]	[0, 1]	[0, 1]	[0, 0]	0	0	0	1020690
LD34231567.las	(3424000.001,1568000.001,5135.039)	(3426999.999,1570999.999,5335.134)	[-3343, 996]	[-20.058, 5.976]	[0, 0]	[0, 1]	[0, 1]	[0, 0]	0	0	0	862331
LD34231570.las	(3424000.003,1571000.000,5204.333)	(3426999.997,1574000.000,5677.879)	[-3275, 3324]	[-19.65, 19.944]	[0, 0]	[0, 1]	[0, 1]	[0, 0]	0	0	0	339947
LD34231573.las	(3424000.001,1574000.001,5260.669)	(3426999.997,1577000.000,5714.746)	[-941, 3331]	[-5.646, 19.986]	[0, 0]	[0, 1]	[0, 1]	[0, 0]	0	0	0	841866
LD34231576.las	(3424000.000,1577000.001,5332.614)	(3426999.998,1579999.997,5738.302)	[-3373, -16]	[-20.238, -0.096]	[0, 0]	[0, 1]	[0, 1]	[0, 0]	0	0	0	1119022
LD34231579.las	(3424000.000,1580000.000,5285.744)	(3426999.999,1582999.999,5369.067)	[-192, 3291]	[-1.152, 19.746]	[0, 0]	[0, 1]	[0, 1]	[0, 0]	0	0	0	959983
LD34231582.las	(3424000.001,1583000.000,5253.861)	(3426999.999,1585999.996,5341.659)	[-2762, 3244]	[-16.572, 19.464]	[0, 0]	[0, 1]	[0, 1]	[0, 0]	0	0	0	632202
LD34231585.las	(3424000.001,1586000.000,5255.859)	(3426999.998,1589000.000,5345.373)	[-3291, 2432]	[-19.746, 14.592]	[0, 0]	[0, 1]	[0, 1]	[0, 0]	0	0	0	458332
LD34231588.las	(3424000.000,1589000.001,5274.720)	(3426999.999,1591999.995,7348.309)	[-3303, 555]	[-19.818, 3.33]	[0, 0]	[0, 1]	[0, 1]	[0, 0]	0	0	0	1024740
LD34231591.las	(3424000.000,1592000.001,5276.013)	(3426999.998,1595000.000,5374.540)	[474, 3242]	[2.844, 19.452]	[0, 0]	[0, 1]	[0, 1]	[0, 0]	0	0	0	1033700
LD34231594.las	(3424000.000,1595000.001,5288.011)	(3426999.999,1597999.998,6010.273)	[-3300, 575]	[-19.8, 3.45]	[0, 0]	[0, 1]	[0, 1]	[0, 0]	0	0	0	967603
LD34231597.las	(3424000.005,1598000.001,5311.223)	(3426999.999,1600999.999,5361.033)	[-1709, 3239]	[-10.254, 19.434]	[0, 0]	[0, 1]	[0, 1]	[0, 0]	0	0	0	448021

DPH-1.3 Report on ASPRS LAS File Format (Tiled Data) - Informational - continued

File	(Xmin, Ymin, Zmin)	(Xmax, Ymax, Zmax)	Extended Scan Angle	Scan Angle Rank	Scanner Channel	Scan Direction	Edge of Flight Line	User Data	Counts for Synthetic	Key-points	Withheld	Overlap
LD34231600.las	(3424000.000,1601000.000,5296.249)	(3426999.997,1603999.999,5356.387)	[-1448, 3239]	[-8.688, 19.434]	[0, 0]	[0, 1]	[0, 1]	[0, 0]	0	0	0	571367
LD34231603.las	(3424000.000,1604000.000,5292.811)	(3426999.999,1606999.999,5341.042)	[-3274, 400]	[-19.644, 2.4]	[0, 0]	[0, 1]	[0, 1]	[0, 0]	0	0	0	1081402
LD34231606.las	(3424000.000,1607000.001,5305.898)	(3426999.999,1609999.998,5343.241)	[237, 3237]	[1.422, 19.422]	[0, 0]	[0, 1]	[0, 1]	[0, 0]	0	0	0	1069187
LD34231609.las	(3424000.003,1610000.002,5317.171)	(3426999.997,1611748.802,5356.416)	[-1652, 778]	[-9.912, 4.668]	[0, 0]	[0, 1]	[0, 0]	[0, 0]	0	0	0	0
LD34261396.las	(3427000.000,1397000.004,4500.673)	(3429999.999,1399999.999,4712.546)	[-3459, 3347]	[-20.754, 20.082]	[0, 0]	[0, 1]	[0, 1]	[0, 0]	0	0	0	1070932
LD34261399.las	(3427000.001,1400000.000,4655.607)	(3429999.999,1403000.000,4815.125)	[-3415, 2908]	[-20.49, 17.448]	[0, 0]	[0, 1]	[0, 1]	[0, 0]	0	0	0	555202
LD34261402.las	(3427000.001,1403000.001,4729.292)	(3429999.996,1405999.995,4834.593)	[-2644, 3443]	[-15.864, 20.658]	[0, 0]	[0, 1]	[0, 1]	[0, 0]	0	0	0	417893
LD34261405.las	(3427000.000,1406000.001,4789.196)	(3429999.999,1408999.999,4881.808)	[-657, 3392]	[-3.942, 20.352]	[0, 0]	[0, 1]	[0, 1]	[0, 0]	0	0	0	1074879
LD34261408.las	(3427000.000,1409000.002,4834.534)	(3429999.996,1411999.998,5097.355)	[-3447, -577]	[-20.682, -3.462]	[0, 0]	[0, 1]	[0, 1]	[0, 0]	0	0	0	992618
LD34261411.las	(3427000.002,1412000.000,4873.307)	(3429999.999,1414999.999,4977.132)	[-724, 3397]	[-4.344, 20.382]	[0, 0]	[0, 1]	[0, 1]	[0, 0]	0	0	0	979517
LD34261414.las	(3427000.000,1415000.002,4494.328)	(3429999.998,1417999.998,4941.270)	[-3497, 1913]	[-20.982, 11.478]	[0, 0]	[0, 1]	[0, 1]	[0, 0]	0	0	0	429254
LD34261417.las	(3427000.005,1418000.001,4299.742)	(3429999.999,1421000.000,10963.594)	[-3458, 3399]	[-20.748, 20.394]	[0, 0]	[0, 1]	[0, 1]	[0, 0]	0	0	0	616536
LD34261420.las	(3427000.000,1421000.001,4152.557)	(3429999.999,1423999.993,4939.678)	[-214, 3460]	[-1.284, 20.76]	[0, 0]	[0, 1]	[0, 1]	[0, 0]	0	0	0	1020249
LD34261423.las	(3427000.000,1424000.001,4250.802)	(3429999.999,1426999.998,4969.977)	[-3445, -163]	[-20.67, -0.978]	[0, 0]	[0, 1]	[0, 1]	[0, 0]	0	0	0	1012969
LD34261426.las	(3427000.001,1427000.001,4097.059)	(3429999.999,1429999.999,4987.582)	[-1126, 3380]	[-6.756, 20.28]	[0, 0]	[0, 1]	[0, 1]	[0, 0]	0	0	0	809898
LD34261429.las	(3427000.001,1430000.001,4168.335)	(3429999.999,1432999.999,5056.804)	[-2133, 3381]	[-12.798, 20.286]	[0, 0]	[0, 1]	[0, 1]	[0, 0]	0	0	0	473940
LD34261432.las	(3427000.001,1433000.000,4487.396)	(3429999.995,1435999.997,4954.803)	[-3426, 3292]	[-20.556, 19.752]	[0, 0]	[0, 1]	[0, 1]	[0, 0]	0	0	0	883220
LD34261435.las	(3427000.000,1436000.001,4750.840)	(3429999.995,1438999.993,4913.707)	[-3423, -70]	[-20.538, -0.42]	[0, 0]	[0, 1]	[0, 1]	[0, 0]	0	0	0	1043825
LD34261438.las	(3427000.002,1439000.001,4775.647)	(3429999.997,1442000.000,4965.082)	[-224, 3411]	[-1.344, 20.466]	[0, 0]	[0, 1]	[0, 1]	[0, 0]	0	0	0	977277
LD34261441.las	(3427000.001,1442000.002,4821.214)	(3429999.999,1444999.996,5027.582)	[-3455, 1423]	[-20.73, 8.538]	[0, 0]	[0, 1]	[0, 1]	[0, 0]	0	0	0	623180
LD34261444.las	(3427000.003,1445000.001,4866.631)	(3429999.997,1447999.998,5009.701)	[-3409, 1898]	[-20.454, 11.388]	[0, 0]	[0, 1]	[0, 1]	[0, 0]	0	0	0	433545
LD34261447.las	(3427000.000,1448000.006,4945.486)	(3429999.997,1450999.999,5048.599)	[-692, 3440]	[-4.152, 20.64]	[0, 0]	[0, 1]	[0, 1]	[0, 0]	0	0	0	1006337
LD34261450.las	(3427000.000,1451000.000,4829.958)	(3429999.999,1453999.999,5008.041)	[-3457, -447]	[-20.742, -2.682]	[0, 0]	[0, 1]	[0, 1]	[0, 0]	0	0	0	1095467
LD34261453.las	(3427000.001,1454000.002,4751.851)	(3429999.999,1456999.999,4999.905)	[-552, 3387]	[-3.312, 20.322]	[0, 0]	[0, 1]	[0, 1]	[0, 0]	0	0	0	1013274
LD34261456.las	(3427000.000,1457000.001,4931.348)	(3429999.999,1459999.999,11202.346)	[-3359, 3365]	[-20.154, 20.19]	[0, 0]	[0, 1]	[0, 1]	[0, 0]	0	0	0	479510
LD34261459.las	(3427000.001,1460000.001,4898.435)	(3429999.999,1462999.999,4988.661)	[-3443, 1510]	[-20.658, 9.06]	[0, 0]	[0, 1]	[0, 1]	[0, 0]	0	0	0	580424
LD34261462.las	(3427000.000,1463000.000,4871.831)	(3429999.999,1465999.998,5018.829)	[-373, 3367]	[-2.238, 20.202]	[0, 0]	[0, 1]	[0, 1]	[0, 0]	0	0	0	1062778
LD34261465.las	(3427000.001,1466000.000,4672.569)	(3429999.999,1468999.999,4946.624)	[-3409, -345]	[-20.454, -2.07]	[0, 0]	[0, 1]	[0, 1]	[0, 0]	0	0	0	1148383
LD34261468.las	(3427000.002,1469000.001,4723.993)	(3429999.998,1472000.000,5123.612)	[-3377, 3330]	[-20.262, 19.98]	[0, 0]	[0, 1]	[0, 1]	[0, 0]	0	0	0	969307
LD34261471.las	(3427000.001,1472000.005,4723.609)	(3429999.999,1475000.000,11255.210)	[-2068, 3325]	[-12.408, 19.95]	[0, 0]	[0, 1]	[0, 1]	[0, 0]	0	0	0	264066
LD34261474.las	(3427000.001,1475000.001,4744.931)	(3429999.998,1477999.996,5096.853)	[-1091, 3341]	[-6.546, 20.046]	[0, 0]	[0, 1]	[0, 1]	[0, 0]	0	0	0	768801
LD34261477.las	(3427000.000,1478000.000,4806.903)	(3429999.999,1480999.999,5042.401)	[-3341, -98]	[-20.046, -0.588]	[0, 0]	[0, 1]	[0, 1]	[0, 0]	0	0	0	1037405
LD34261480.las	(3427000.000,1481000.002,4762.730)	(3429999.999,1483999.997,4977.670)	[-226, 3308]	[-1.356, 19.848]	[0, 0]	[0, 1]	[0, 1]	[0, 0]	0	0	0	1062423
LD34261483.las	(3427000.000,1484000.001,4714.403)	(3429999.999,1487000.000,5049.409)	[-3289, 1305]	[-19.734, 7.83]	[0, 0]	[0, 1]	[0, 1]	[0, 0]	0	0	0	621221
LD34261486.las	(3427000.001,1487000.001,4699.213)	(3429999.999,1490000.000,4999.636)	[-3306, 1814]	[-19.836, 10.884]	[0, 0]	[0, 1]	[0, 1]	[0, 0]	0	0	0	464966
LD34261489.las	(3427000.005,1490000.002,4735.870)	(3429999.999,1492999.996,5006.883)	[-687, 3262]	[-4.122, 19.572]	[0, 0]	[0, 1]	[0, 1]	[0, 0]	0	0	0	978601
LD34261492.las	(3427000.001,1493000.006,4739.475)	(3429999.999,1495999.999,5169.274)	[-3289, -456]	[-19.734, -2.736]	[0, 0]	[0, 1]	[0, 1]	[0, 0]	0	0	0	1053880
LD34261495.las	(3427000.001,1496000.000,4749.065)	(3429999.999,1498999.997,5040.187)	[-546, 3253]	[-3.276, 19.518]	[0, 0]	[0, 1]	[0, 1]	[0, 0]	0	0	0	993759
LD34261498.las	(3427000.002,1499000.005,4644.003)	(3429999.999,1501999.998,5065.239)	[-3272, 1670]	[-19.632, 10.02]	[0, 0]	[0, 1]	[0, 1]	[0, 0]	0	0	0	459906
LD34261501.las	(3427000.002,1502000.000,4565.827)	(3429999.998,1505000.000,11390.807)	[-3273, 3246]	[-19.638, 19.476]	[0, 0]	[0, 1]	[0, 1]	[0, 0]	0	0	0	574420
LD34261504.las	(3427000.000,1505000.005,4789.780)	(3429999.998,1508000.000,5138.251)	[-3327, 3255]	[-19.962, 19.53]	[0, 0]	[0, 1]	[0, 1]	[0, 0]	0	0	0	956291
LD34261507.las	(3427000.000,1508000.001,4532.455)	(3429999.998,1510999.999,4900.669)	[39, 3268]	[0.234, 19.608]	[0, 0]	[0, 1]	[0, 1]	[0, 0]	0	0	0	1143551
LD34261510.las	(3427000.001,1511000.001,4830.919)	(3429999.999,1513999.999,5176.541)	[-3290, 819]	[-19.74, 4.914]	[0, 0]	[0, 1]	[0, 1]	[0, 0]	0	0	0	971755
LD34261513.las	(3427000.000,1514000.000,4856.660)	(3429999.999,1516999.999,5052.811)	[-3272, 3274]	[-19.632, 19.644]	[0, 0]	[0, 1]	[0, 1]	[0, 0]	0	0	0	277772
LD34261516.las	(3427000.000,1517000.000,4881.798)	(3429999.998,1519999.997,4948.379)	[-1056, 3255]	[-6.336, 19.53]	[0, 0]	[0, 1]	[0, 1]	[0, 0]	0	0	0	737414
LD34261519.las	(3427000.001,1520000.002,4915.476)	(3429999.999,1522999.999,11413.415)	[-3322, -65]	[-19.932, -0.39]	[0, 0]	[0, 1]	[0, 1]	[0, 0]	0	0	0	1035839
LD34261522.las	(3427000.003,1523000.002,4937.425)	(3429999.999,1526000.000,5211.686)	[-126, 3297]	[-0.756, 19.782]	[0, 0]	[0, 1]	[0, 1]	[0, 0]	0	0	0	1004751
LD34261525.las	(3427000.001,1526000.001,4911.378)	(3429999.997,1528999.999,11432.989)	[-3291, 1253]	[-19.746, 7.518]	[0, 0]	[0, 1]	[0, 1]	[0, 0]	0	0	0	714745
LD34261528.las	(3427000.000,1529000.001,4926.276)	(3429999.997,1531999.999,5069.242)	[-3321, 3291]	[-19.926, 19.746]	[0, 0]	[0, 1]	[0, 1]	[0, 0]	0	0	0	478234

DPH-1.3 Report on ASPRS LAS File Format (Tiled Data) - Informational - continued

File	(Xmin, Ymin, Zmin)	(Xmax, Ymax, Zmax)	Extended Scan Angle	Scan Angle Rank	Scanner Channel	Scan Direction	Edge of Flight Line	User Data	Counts for Synthetic	Key-points	Withheld	Overlap
LD34261531.las	(3427000.000,1532000.000,4976.968)	(3429999.999,1534999.998,5070.899)	[-866, 3272]	[-5.196, 19.632]	[0, 0]	[0, 1]	[0, 1]	[0, 0]	0	0	0	996522
LD34261534.las	(3427000.000,1535000.000,5011.457)	(3429999.999,1537999.998,5317.178)	[-3326, -308]	[-19.956, -1.848]	[0, 0]	[0, 1]	[0, 1]	[0, 0]	0	0	0	1048486
LD34261537.las	(3427000.000,1538000.001,4987.588)	(3429999.997,1540999.999,5269.596)	[-470, 3252]	[-2.82, 19.512]	[0, 0]	[0, 1]	[0, 1]	[0, 0]	0	0	0	1027144
LD34261540.las	(3427000.000,1541000.001,4936.135)	(3429999.998,1544000.000,5041.968)	[-3255, 1601]	[-19.53, 9.606]	[0, 0]	[0, 1]	[0, 1]	[0, 0]	0	0	0	470133
LD34261543.las	(3427000.002,1544000.001,4907.428)	(3429999.999,1546999.998,5268.703)	[-3291, 1457]	[-19.746, 8.742]	[0, 0]	[0, 1]	[0, 1]	[0, 0]	0	0	0	633428
LD34261546.las	(3427000.000,1547000.001,4907.100)	(3429999.999,1549999.998,5000.758)	[-337, 3220]	[-2.022, 19.32]	[0, 0]	[0, 1]	[0, 1]	[0, 0]	0	0	0	1040986
LD34261549.las	(3427000.000,1550000.004,4916.070)	(3429999.999,1552999.999,5014.655)	[-3240, -252]	[-19.44, -1.512]	[0, 0]	[0, 1]	[0, 1]	[0, 0]	0	0	0	994526
LD34261552.las	(3427000.000,1553000.003,4952.329)	(3429999.998,1556000.000,5394.008)	[-964, 3254]	[-5.784, 19.524]	[0, 0]	[0, 1]	[0, 1]	[0, 0]	0	0	0	954180
LD34261555.las	(3427000.001,1556000.001,4958.179)	(3429999.999,1559000.000,5051.890)	[-2345, 3204]	[-14.07, 19.224]	[0, 0]	[0, 1]	[0, 1]	[0, 0]	0	0	0	521262
LD34261558.las	(3427000.000,1559000.002,4989.475)	(3429999.998,1561999.998,5378.930)	[-3271, 2853]	[-19.626, 17.118]	[0, 0]	[0, 1]	[0, 1]	[0, 0]	0	0	0	705017
LD34261561.las	(3427000.000,1562000.001,5021.128)	(3429999.998,1564999.995,5682.082)	[-3292, 91]	[-19.752, 0.546]	[0, 0]	[0, 1]	[0, 1]	[0, 0]	0	0	0	1010468
LD34261564.las	(3427000.000,1565000.006,5058.809)	(3429999.997,1567999.997,5255.524)	[9, 3253]	[0.054, 19.518]	[0, 0]	[0, 1]	[0, 1]	[0, 0]	0	0	0	1018252
LD34261567.las	(3427000.000,1568000.000,5103.910)	(3429999.999,1570999.999,5271.994)	[-3342, 1082]	[-20.052, 6.492]	[0, 0]	[0, 1]	[0, 1]	[0, 0]	0	0	0	788236
LD34261570.las	(3427000.000,1571000.000,5156.984)	(3429999.999,1573999.999,5575.176)	[-3290, 3321]	[-19.74, 19.926]	[0, 0]	[0, 1]	[0, 1]	[0, 0]	0	0	0	365124
LD34261573.las	(3427000.001,1574000.001,5228.297)	(3429999.999,1576999.995,5669.575)	[-906, 3321]	[-5.436, 19.926]	[0, 0]	[0, 1]	[0, 1]	[0, 0]	0	0	0	949845
LD34261576.las	(3427000.001,1577000.002,5314.838)	(3429999.997,1579999.997,5705.937)	[-3341, -195]	[-20.046, -1.17]	[0, 0]	[0, 1]	[0, 1]	[0, 0]	0	0	0	1077709
LD34261579.las	(3427000.002,1580000.004,5283.090)	(3429999.998,1582999.998,5369.533)	[-324, 3277]	[-1.944, 19.662]	[0, 0]	[0, 1]	[0, 1]	[0, 0]	0	0	0	1007874
LD34261582.las	(3427000.002,1583000.004,5249.422)	(3429999.999,1585999.999,5313.385)	[-2669, 3250]	[-16.014, 19.5]	[0, 0]	[0, 1]	[0, 1]	[0, 0]	0	0	0	547075
LD34261585.las	(3427000.000,1586000.000,5241.522)	(3429999.999,1589000.000,5329.970)	[-3291, 2563]	[-19.746, 15.378]	[0, 0]	[0, 1]	[0, 1]	[0, 0]	0	0	0	521017
LD34261588.las	(3427000.000,1589000.001,5239.406)	(3429999.999,1591999.995,5776.937)	[-3294, 491]	[-19.764, 2.946]	[0, 0]	[0, 1]	[0, 1]	[0, 0]	0	0	0	1013014
LD34261591.las	(3427000.001,1592000.001,5279.957)	(3429999.999,1594999.999,5618.873)	[377, 3253]	[2.262, 19.518]	[0, 0]	[0, 1]	[0, 1]	[0, 0]	0	0	0	1063649
LD34261594.las	(3427000.001,1595000.001,5312.417)	(3429999.999,1597999.999,5372.151)	[-3293, 652]	[-19.758, 3.912]	[0, 0]	[0, 1]	[0, 1]	[0, 0]	0	0	0	1076061
LD34261597.las	(3427000.002,1598000.004,5311.144)	(3429999.993,1600999.999,5352.801)	[-1669, 3220]	[-10.014, 19.32]	[0, 0]	[0, 1]	[0, 1]	[0, 0]	0	0	0	372200
LD34261600.las	(3427000.000,1601000.001,5295.229)	(3429999.998,1603999.999,5357.588)	[-1278, 3213]	[-7.668, 19.278]	[0, 0]	[0, 1]	[0, 1]	[0, 0]	0	0	0	590425
LD34261603.las	(3427000.000,1604000.000,5282.017)	(3429999.999,1606999.999,5318.529)	[-3258, 236]	[-19.548, 1.416]	[0, 0]	[0, 1]	[0, 1]	[0, 0]	0	0	0	1046526
LD34261606.las	(3427000.000,1607000.002,5279.143)	(3429999.999,1610000.000,5559.398)	[28, 3239]	[0.168, 19.434]	[0, 0]	[0, 1]	[0, 1]	[0, 0]	0	0	0	1030306
LD34261609.las	(3427000.001,1610000.002,5291.269)	(3429999.995,1611809.805,5346.758)	[-1627, 1022]	[-9.762, 6.132]	[0, 0]	[0, 1]	[0, 0]	[0, 0]	0	0	0	0
LD34291396.las	(3430000.002,1397000.000,4508.616)	(3433000.000,1399999.997,4788.740)	[-3455, 3393]	[-20.73, 20.358]	[0, 0]	[0, 1]	[0, 1]	[0, 0]	0	0	0	1039908
LD34291399.las	(3430000.000,1400000.000,4024.503)	(3432999.998,1403000.000,4832.376)	[-3415, 2850]	[-20.49, 17.1]	[0, 0]	[0, 1]	[0, 1]	[0, 0]	0	0	0	580330
LD34291402.las	(3430000.000,1403000.001,4750.099)	(3432999.999,1406000.000,4833.343)	[-2696, 3386]	[-16.176, 20.316]	[0, 0]	[0, 1]	[0, 1]	[0, 0]	0	0	0	443505
LD34291405.las	(3430000.002,1406000.002,4782.668)	(3433000.000,1408999.992,4871.506)	[-584, 3391]	[-3.504, 20.346]	[0, 0]	[0, 1]	[0, 1]	[0, 0]	0	0	0	1106141
LD34291408.las	(3430000.000,1409000.000,4711.152)	(3433000.000,1411999.999,4929.049)	[-3430, -471]	[-20.58, -2.826]	[0, 0]	[0, 1]	[0, 1]	[0, 0]	0	0	0	1018946
LD34291411.las	(3430000.000,1412000.000,4842.195)	(3433000.000,1414999.999,4914.347)	[-814, 3391]	[-4.884, 20.346]	[0, 0]	[0, 1]	[0, 1]	[0, 0]	0	0	0	1026565
LD34291414.las	(3430000.001,1415000.001,4437.160)	(3433000.000,1418000.000,5026.463)	[-3478, 1953]	[-20.868, 11.718]	[0, 0]	[0, 1]	[0, 1]	[0, 0]	0	0	0	398040
LD34291417.las	(3430000.000,1418000.001,4019.995)	(3433000.000,1421000.000,11064.692)	[-3460, 3396]	[-20.76, 20.376]	[0, 0]	[0, 1]	[0, 1]	[0, 0]	0	0	0	670412
LD34291420.las	(3430000.000,1421000.001,4184.188)	(3433000.000,1424000.000,11143.318)	[-162, 3427]	[-0.972, 20.562]	[0, 0]	[0, 1]	[0, 1]	[0, 0]	0	0	0	1028189
LD34291423.las	(3430000.000,1424000.001,4248.079)	(3433000.000,1426999.999,5000.252)	[-3364, -95]	[-20.184, -0.57]	[0, 0]	[0, 1]	[0, 1]	[0, 0]	0	0	0	1000727
LD34291426.las	(3430000.001,1427000.004,4265.910)	(3432999.999,1429999.998,11146.621)	[-1168, 3419]	[-7.008, 20.514]	[0, 0]	[0, 1]	[0, 1]	[0, 0]	0	0	0	799748
LD34291429.las	(3430000.000,1430000.000,4154.496)	(3433000.000,1432999.999,11078.912)	[-3395, 3386]	[-20.37, 20.316]	[0, 0]	[0, 1]	[0, 1]	[0, 0]	0	0	0	418003
LD34291432.las	(3430000.002,1433000.000,4329.647)	(3433000.000,1435999.999,5008.651)	[-3444, 3337]	[-20.664, 20.022]	[0, 0]	[0, 1]	[0, 1]	[0, 0]	0	0	0	996826
LD34291435.las	(3430000.001,1436000.007,4778.809)	(3433000.000,1438999.999,4906.677)	[-3441, -226]	[-20.646, -1.356]	[0, 0]	[0, 1]	[0, 1]	[0, 0]	0	0	0	1096157
LD34291438.las	(3430000.001,1439000.001,4830.391)	(3433000.000,1441999.997,4954.117)	[-336, 3421]	[-2.016, 20.526]	[0, 0]	[0, 1]	[0, 1]	[0, 0]	0	0	0	1042109
LD34291441.las	(3430000.000,1442000.006,4863.261)	(3433000.000,1444999.999,5000.869)	[-3423, 1514]	[-20.538, 9.084]	[0, 0]	[0, 1]	[0, 1]	[0, 0]	0	0	0	562689
LD34291444.las	(3430000.001,1445000.001,4898.117)	(3433000.000,1447999.996,5033.914)	[-3424, 1802]	[-20.544, 10.812]	[0, 0]	[0, 1]	[0, 1]	[0, 0]	0	0	0	500552
LD34291447.las	(3430000.001,1448000.000,4911.752)	(3433000.000,1450999.999,5010.210)	[-551, 3403]	[-3.306, 20.418]	[0, 0]	[0, 1]	[0, 1]	[0, 0]	0	0	0	1017752
LD34291450.las	(3430000.001,1451000.001,4895.423)	(3432999.999,1453999.996,4950.981)	[-3443, -538]	[-20.658, -3.228]	[0, 0]	[0, 1]	[0, 1]	[0, 0]	0	0	0	1060958
LD34291453.las	(3430000.000,1454000.002,4880.141)	(3432999.999,1457000.000,4994.321)	[-646, 3388]	[-3.876, 20.328]	[0, 0]	[0, 1]	[0, 1]	[0, 0]	0	0	0	1005519
LD34291456.las	(3430000.000,1457000.001,4908.996)	(3433000.000,1459999.999,5087.414)	[-3378, 1738]	[-20.268, 10.428]	[0, 0]	[0, 1]	[0, 1]	[0, 0]	0	0	0	497274
LD34291459.las	(3430000.000,1460000.000,4534.866)	(3433000.000,1462999.996,4968.930)	[-3410, 1481]	[-20.46, 8.886]	[0, 0]	[0, 1]	[0, 1]	[0, 0]	0	0	0	615279

DPH-1.3 Report on ASPRS LAS File Format (Tiled Data) - Informational - continued

File	(Xmin, Ymin, Zmin)	(Xmax, Ymax, Zmax)	Extended Scan Angle	Scan Angle Rank	Scanner Channel	Scan Direction	Edge of Flight Line	User Data	Counts for Synthetic	Key-points	Withheld	Overlap
LD34291462.las	(3430000.002,1463000.002,4874.587)	(3433000.000,1465999.999,5012.103)	[-344, 3358]	[-2.064, 20.148]	[0, 0]	[0, 1]	[0, 1]	[0, 0]	0	0	0	1090757
LD34291465.las	(3430000.002,1466000.000,4831.073)	(3433000.000,1469000.000,5028.044)	[-3391, -227]	[-20.346, -1.362]	[0, 0]	[0, 1]	[0, 1]	[0, 0]	0	0	0	1098864
LD34291468.las	(3430000.000,1469000.001,4506.681)	(3432999.998,1472000.000,4913.376)	[-3359, 3325]	[-20.154, 19.95]	[0, 0]	[0, 1]	[0, 1]	[0, 0]	0	0	0	980071
LD34291471.las	(3430000.001,1472000.001,4487.908)	(3432999.999,1475000.000,4931.713)	[-2047, 3322]	[-12.282, 19.932]	[0, 0]	[0, 1]	[0, 1]	[0, 0]	0	0	0	141584
LD34291474.las	(3430000.000,1475000.001,4507.064)	(3433000.000,1477999.999,5183.681)	[-978, 3325]	[-5.868, 19.95]	[0, 0]	[0, 1]	[0, 1]	[0, 0]	0	0	0	819467
LD34291477.las	(3430000.000,1478000.003,4804.439)	(3432999.998,1480999.995,5046.870)	[-3341, -228]	[-20.046, -1.368]	[0, 0]	[0, 1]	[0, 1]	[0, 0]	0	0	0	996159
LD34291480.las	(3430000.001,1481000.001,4749.981)	(3433000.000,1483999.998,4988.297)	[-264, 3306]	[-1.584, 19.836]	[0, 0]	[0, 1]	[0, 1]	[0, 0]	0	0	0	1067995
LD34291483.las	(3430000.001,1484000.000,4739.761)	(3432999.998,1486999.997,5037.103)	[-3290, 1384]	[-19.74, 8.304]	[0, 0]	[0, 1]	[0, 1]	[0, 0]	0	0	0	595848
LD34291486.las	(3430000.001,1487000.001,4530.142)	(3432999.998,1489999.998,4835.843)	[-3339, 1782]	[-20.034, 10.692]	[0, 0]	[0, 1]	[0, 1]	[0, 0]	0	0	0	479492
LD34291489.las	(3430000.000,1490000.001,4720.338)	(3433000.000,1492999.999,5028.254)	[-559, 3256]	[-3.354, 19.536]	[0, 0]	[0, 1]	[0, 1]	[0, 0]	0	0	0	966430
LD34291492.las	(3430000.001,1493000.001,4737.143)	(3433000.000,1495999.999,4960.289)	[-3273, -481]	[-19.638, -2.886]	[0, 0]	[0, 1]	[0, 1]	[0, 0]	0	0	0	1064420
LD34291495.las	(3430000.001,1496000.000,4403.702)	(3433000.000,1498999.999,4988.770)	[-631, 3261]	[-3.786, 19.566]	[0, 0]	[0, 1]	[0, 1]	[0, 0]	0	0	0	1006669
LD34291498.las	(3430000.000,1499000.000,4766.221)	(3433000.000,1501999.999,5240.354)	[-3285, 1783]	[-19.71, 10.698]	[0, 0]	[0, 1]	[0, 1]	[0, 0]	0	0	0	389341
LD34291501.las	(3430000.000,1502000.000,4676.552)	(3433000.000,1504999.999,5040.846)	[-3307, 1287]	[-19.842, 7.722]	[0, 0]	[0, 1]	[0, 1]	[0, 0]	0	0	0	645597
LD34291504.las	(3430000.000,1505000.003,4789.869)	(3432999.998,1507999.996,11407.582)	[-3345, 3261]	[-20.07, 19.566]	[0, 0]	[0, 1]	[0, 1]	[0, 0]	0	0	0	983732
LD34291507.las	(3430000.000,1508000.001,4819.577)	(3433000.000,1511000.000,5152.362)	[132, 3293]	[0.792, 19.758]	[0, 0]	[0, 1]	[0, 1]	[0, 0]	0	0	0	1050919
LD34291510.las	(3430000.000,1511000.001,4847.480)	(3432999.999,1513999.999,5117.752)	[-3275, 971]	[-19.65, 5.826]	[0, 0]	[0, 1]	[0, 1]	[0, 0]	0	0	0	863857
LD34291513.las	(3430000.003,1514000.000,4863.291)	(3432999.999,1516999.999,5120.761)	[-3306, 3254]	[-19.836, 19.524]	[0, 0]	[0, 1]	[0, 1]	[0, 0]	0	0	0	381170
LD34291516.las	(3430000.000,1517000.000,4865.945)	(3433000.000,1519999.999,5262.736)	[-1009, 3251]	[-6.054, 19.506]	[0, 0]	[0, 1]	[0, 1]	[0, 0]	0	0	0	825468
LD34291519.las	(3430000.001,1520000.004,4776.070)	(3432999.999,1522999.999,5136.355)	[-3291, -110]	[-19.746, -0.66]	[0, 0]	[0, 1]	[0, 1]	[0, 0]	0	0	0	1094126
LD34291522.las	(3430000.000,1523000.001,4879.055)	(3433000.000,1526000.000,5201.410)	[-130, 3250]	[-0.78, 19.5]	[0, 0]	[0, 1]	[0, 1]	[0, 0]	0	0	0	1041718
LD34291525.las	(3430000.003,1526000.001,4887.057)	(3433000.000,1528999.998,11410.896)	[-3273, 1344]	[-19.638, 8.064]	[0, 0]	[0, 1]	[0, 1]	[0, 0]	0	0	0	616911
LD34291528.las	(3430000.000,1529000.000,4921.079)	(3433000.000,1531999.998,5097.030)	[-3290, 3290]	[-19.74, 19.74]	[0, 0]	[0, 1]	[0, 1]	[0, 0]	0	0	0	454053
LD34291531.las	(3430000.000,1532000.000,4939.370)	(3433000.000,1534999.997,5113.087)	[-811, 3297]	[-4.866, 19.782]	[0, 0]	[0, 1]	[0, 1]	[0, 0]	0	0	0	1032431
LD34291534.las	(3430000.001,1535000.003,4916.749)	(3433000.000,1537999.998,5037.772)	[-3308, -454]	[-19.848, -2.724]	[0, 0]	[0, 1]	[0, 1]	[0, 0]	0	0	0	934518
LD34291537.las	(3430000.000,1538000.002,4969.629)	(3432999.999,1541000.000,5064.104)	[-562, 3230]	[-3.372, 19.38]	[0, 0]	[0, 1]	[0, 1]	[0, 0]	0	0	0	997711
LD34291540.las	(3430000.006,1541000.002,4927.221)	(3433000.000,1544000.000,4988.625)	[-3207, 1597]	[-19.242, 9.582]	[0, 0]	[0, 1]	[0, 1]	[0, 0]	0	0	0	383448
LD34291543.las	(3430000.002,1544000.001,4899.698)	(3432999.999,1546999.999,5538.939)	[-3255, 1308]	[-19.53, 7.848]	[0, 0]	[0, 1]	[0, 1]	[0, 0]	0	0	0	542698
LD34291546.las	(3430000.001,1547000.001,4873.461)	(3433000.000,1549999.999,4966.758)	[-251, 3218]	[-1.506, 19.308]	[0, 0]	[0, 1]	[0, 1]	[0, 0]	0	0	0	1038350
LD34291549.las	(3430000.001,1550000.000,4886.611)	(3433000.000,1552999.999,4977.405)	[-3239, -166]	[-19.434, -0.996]	[0, 0]	[0, 1]	[0, 1]	[0, 0]	0	0	0	1022278
LD34291552.las	(3430000.001,1553000.001,4896.394)	(3432999.999,1556000.000,5242.424)	[-961, 3219]	[-5.766, 19.314]	[0, 0]	[0, 1]	[0, 1]	[0, 0]	0	0	0	958400
LD34291555.las	(3430000.000,1556000.001,4929.482)	(3433000.000,1559000.000,5494.887)	[-2245, 3233]	[-13.47, 19.398]	[0, 0]	[0, 1]	[0, 1]	[0, 0]	0	0	0	558326
LD34291558.las	(3430000.003,1559000.002,4957.618)	(3433000.000,1562000.000,5334.126)	[-3255, 2907]	[-19.53, 17.442]	[0, 0]	[0, 1]	[0, 1]	[0, 0]	0	0	0	809052
LD34291561.las	(3430000.000,1562000.001,4983.320)	(3432999.998,1564999.999,11283.065)	[-3292, 7]	[-19.752, 0.042]	[0, 0]	[0, 1]	[0, 1]	[0, 0]	0	0	0	1020912
LD34291564.las	(3430000.000,1565000.000,5039.134)	(3433000.000,1567999.997,5210.213)	[-79, 3254]	[-0.474, 19.524]	[0, 0]	[0, 1]	[0, 1]	[0, 0]	0	0	0	1026627
LD34291567.las	(3430000.000,1568000.000,5085.055)	(3433000.000,1570999.999,5187.017)	[-3342, 1153]	[-20.052, 6.918]	[0, 0]	[0, 1]	[0, 1]	[0, 0]	0	0	0	723141
LD34291570.las	(3430000.002,1571000.002,5129.494)	(3433000.000,1574000.000,5582.558)	[-3292, 3303]	[-19.752, 19.818]	[0, 0]	[0, 1]	[0, 1]	[0, 0]	0	0	0	337965
LD34291573.las	(3430000.001,1574000.002,5260.708)	(3433000.000,1577000.000,5633.256)	[-846, 3323]	[-5.076, 19.938]	[0, 0]	[0, 1]	[0, 1]	[0, 0]	0	0	0	1021938
LD34291576.las	(3430000.000,1577000.003,5279.514)	(3433000.000,1579999.996,5578.903)	[-3358, -325]	[-20.148, -1.95]	[0, 0]	[0, 1]	[0, 1]	[0, 0]	0	0	0	1051784
LD34291579.las	(3430000.000,1580000.000,5293.851)	(3432999.999,1582999.998,5607.387)	[-454, 3272]	[-2.724, 19.632]	[0, 0]	[0, 1]	[0, 1]	[0, 0]	0	0	0	963010
LD34291582.las	(3430000.000,1583000.000,5271.164)	(3432999.999,1585999.997,5501.003)	[-2603, 3233]	[-15.618, 19.398]	[0, 0]	[0, 1]	[0, 1]	[0, 0]	0	0	0	590397
LD34291585.las	(3430000.000,1586000.002,5234.038)	(3432999.999,1589000.000,5487.578)	[-3291, 2624]	[-19.746, 15.744]	[0, 0]	[0, 1]	[0, 1]	[0, 0]	0	0	0	515906
LD34291588.las	(3430000.000,1589000.001,5224.435)	(3432999.999,1591999.999,5621.984)	[-3300, 376]	[-19.8, 2.256]	[0, 0]	[0, 1]	[0, 1]	[0, 0]	0	0	0	1130029
LD34291591.las	(3430000.000,1592000.001,5244.862)	(3433000.000,1594999.998,7389.608)	[307, 3216]	[1.842, 19.296]	[0, 0]	[0, 1]	[0, 1]	[0, 0]	0	0	0	1066389
LD34291594.las	(3430000.001,1595000.003,5294.271)	(3433000.000,1597999.999,7406.278)	[-3282, 753]	[-19.692, 4.518]	[0, 0]	[0, 1]	[0, 1]	[0, 0]	0	0	0	1053471
LD34291597.las	(3430000.000,1598000.001,5295.518)	(3432999.999,1600999.999,5389.297)	[-1775, 3223]	[-10.65, 19.338]	[0, 0]	[0, 1]	[0, 1]	[0, 0]	0	0	0	368988
LD34291600.las	(3430000.000,1601000.002,5282.191)	(3433000.000,1603999.999,5360.629)	[-1190, 3205]	[-7.14, 19.23]	[0, 0]	[0, 1]	[0, 1]	[0, 0]	0	0	0	612734
LD34291603.las	(3430000.002,1604000.003,5263.342)	(3432999.999,1607000.000,5643.850)	[-3242, 26]	[-19.452, 0.156]	[0, 0]	[0, 1]	[0, 1]	[0, 0]	0	0	0	1018187
LD34291606.las	(3430000.004,1607000.003,5269.209)	(3432999.998,1609999.999,5308.159)	[-20, 3218]	[-0.12, 19.308]	[0, 0]	[0, 1]	[0, 1]	[0, 0]	0	0	0	1027488

DPH-1.3 Report on ASPRS LAS File Format (Tiled Data) - Informational - continued

File	(Xmin, Ymin, Zmin)	(Xmax, Ymax, Zmax)	Extended Scan Angle	Scan Angle Rank	Scanner Channel	Scan Direction	Edge of Flight Line	User Data	Counts for Synthetic	Key-points	Withheld	Overlap
LD34291609.las	(3433000.003,1610000.003,5281.315)	(3433000.000,1611869.038,5306.997)	[-1458, 1142]	[-8.748, 6.852]	[0, 0]	[0, 1]	[0, 0]	[0, 0]	0	0	0	0
LD34321396.las	(3433000.003,1397000.000,4101.038)	(3436000.000,1399999.999,11031.277)	[-3438, 3440]	[-20.628, 20.64]	[0, 0]	[0, 1]	[0, 1]	[0, 0]	0	0	0	1018088
LD34321399.las	(3433000.001,1400000.006,4694.702)	(3435999.997,1403000.000,4817.238)	[-3380, 2745]	[-20.28, 16.47]	[0, 0]	[0, 1]	[0, 1]	[0, 0]	0	0	0	473004
LD34321402.las	(3433000.001,1403000.003,4712.865)	(3435999.999,1406000.000,5039.996)	[-2818, 3404]	[-16.908, 20.424]	[0, 0]	[0, 1]	[0, 1]	[0, 0]	0	0	0	508985
LD34321405.las	(3433000.001,1406000.001,4755.627)	(3435999.998,1408999.998,4855.053)	[-471, 3375]	[-2.826, 20.25]	[0, 0]	[0, 1]	[0, 1]	[0, 0]	0	0	0	1031896
LD34321408.las	(3433000.003,1409000.004,4827.143)	(3436000.000,1411999.999,4898.481)	[-3428, -292]	[-20.568, -1.752]	[0, 0]	[0, 1]	[0, 1]	[0, 0]	0	0	0	1057165
LD34321411.las	(3433000.001,1412000.000,4036.189)	(3435999.999,1414999.998,5701.353)	[-816, 3389]	[-4.896, 20.334]	[0, 0]	[0, 1]	[0, 1]	[0, 0]	0	0	0	1022397
LD34321414.las	(3433000.001,1415000.000,4460.719)	(3436000.000,1418000.000,4956.417)	[-3444, 1951]	[-20.664, 11.706]	[0, 0]	[0, 1]	[0, 1]	[0, 0]	0	0	0	283000
LD34321417.las	(3433000.002,1418000.001,4214.299)	(3435999.997,1420999.998,11055.257)	[-3446, 1210]	[-20.676, 7.26]	[0, 0]	[0, 1]	[0, 1]	[0, 0]	0	0	0	698219
LD34321420.las	(3433000.001,1421000.001,4413.223)	(3435999.999,1424000.000,11103.672)	[-93, 3427]	[-0.558, 20.562]	[0, 0]	[0, 1]	[0, 1]	[0, 0]	0	0	0	1053984
LD34321423.las	(3433000.002,1424000.001,4479.499)	(3435999.997,1426999.999,5053.530)	[-3379, 29]	[-20.274, 0.174]	[0, 0]	[0, 1]	[0, 1]	[0, 0]	0	0	0	1044949
LD34321426.las	(3433000.002,1427000.002,4250.776)	(3435999.999,1429999.999,11121.126)	[-3330, 3398]	[-19.98, 20.388]	[0, 0]	[0, 1]	[0, 1]	[0, 0]	0	0	0	698006
LD34321429.las	(3433000.004,1430000.000,4124.880)	(3435999.998,1432999.998,11024.568)	[-2005, 3379]	[-12.03, 20.274]	[0, 0]	[0, 1]	[0, 1]	[0, 0]	0	0	0	325304
LD34321432.las	(3433000.002,1433000.002,4403.036)	(3436000.000,1435999.998,5101.430)	[-3444, 3405]	[-20.664, 20.43]	[0, 0]	[0, 1]	[0, 1]	[0, 0]	0	0	0	1068998
LD34321435.las	(3433000.001,1436000.002,4779.295)	(3435999.998,1438999.996,4938.271)	[-3439, -337]	[-20.634, -2.022]	[0, 0]	[0, 1]	[0, 1]	[0, 0]	0	0	0	1049440
LD34321438.las	(3433000.001,1439000.003,4819.734)	(3436000.000,1441999.992,4986.233)	[-444, 3408]	[-2.664, 20.448]	[0, 0]	[0, 1]	[0, 1]	[0, 0]	0	0	0	1039410
LD34321441.las	(3433000.001,1442000.003,4564.702)	(3436000.000,1444999.999,5003.914)	[-3395, 1549]	[-20.37, 9.294]	[0, 0]	[0, 1]	[0, 1]	[0, 0]	0	0	0	510552
LD34321444.las	(3433000.002,1445000.000,4896.831)	(3436000.000,1447999.999,5011.932)	[-3442, 1660]	[-20.652, 9.96]	[0, 0]	[0, 1]	[0, 1]	[0, 0]	0	0	0	524166
LD34321447.las	(3433000.002,1448000.005,4837.553)	(3436000.000,1450999.998,4980.325)	[-537, 3400]	[-3.222, 20.4]	[0, 0]	[0, 1]	[0, 1]	[0, 0]	0	0	0	974062
LD34321450.las	(3433000.001,1451000.001,4876.782)	(3435999.997,1453999.999,4912.579)	[-3422, -359]	[-20.532, -2.154]	[0, 0]	[0, 1]	[0, 1]	[0, 0]	0	0	0	1019189
LD34321453.las	(3433000.003,1454000.001,4878.937)	(3436000.000,1456999.999,4930.194)	[-696, 3356]	[-4.176, 20.136]	[0, 0]	[0, 1]	[0, 1]	[0, 0]	0	0	0	987111
LD34321456.las	(3433000.001,1457000.001,4744.095)	(3435999.998,1459999.998,4918.333)	[-3360, 1803]	[-20.16, 10.818]	[0, 0]	[0, 1]	[0, 1]	[0, 0]	0	0	0	409875
LD34321459.las	(3433000.001,1460000.000,4865.125)	(3436000.000,1462999.999,4922.379)	[-3391, 1428]	[-20.346, 8.568]	[0, 0]	[0, 1]	[0, 1]	[0, 0]	0	0	0	637796
LD34321462.las	(3433000.001,1463000.000,4538.866)	(3435999.999,1465999.997,4915.095)	[-226, 3343]	[-1.356, 20.058]	[0, 0]	[0, 1]	[0, 1]	[0, 0]	0	0	0	1087669
LD34321465.las	(3433000.001,1466000.000,4837.700)	(3435999.997,1469000.000,4902.060)	[-3356, -121]	[-20.136, -0.726]	[0, 0]	[0, 1]	[0, 1]	[0, 0]	0	0	0	1086575
LD34321468.las	(3433000.001,1469000.001,4801.841)	(3435999.999,1472000.000,5192.877)	[-3340, 3257]	[-20.04, 19.542]	[0, 0]	[0, 1]	[0, 1]	[0, 0]	0	0	0	820545
LD34321471.las	(3433000.001,1472000.001,4696.529)	(3435999.996,1475000.000,4907.346)	[-2140, 3322]	[-12.84, 19.932]	[0, 0]	[0, 1]	[0, 1]	[0, 0]	0	0	0	282521
LD34321474.las	(3433000.001,1475000.001,4802.976)	(3436000.000,1477999.998,11338.701)	[-3318, 3306]	[-19.908, 19.836]	[0, 0]	[0, 1]	[0, 1]	[0, 0]	0	0	0	971822
LD34321477.las	(3433000.001,1478000.000,4823.622)	(3436000.000,1480999.998,5107.693)	[-3325, -260]	[-19.95, -1.56]	[0, 0]	[0, 1]	[0, 1]	[0, 0]	0	0	0	1111518
LD34321480.las	(3433000.001,1481000.000,4783.612)	(3435999.999,1483999.999,5028.589)	[-301, 3298]	[-1.806, 19.788]	[0, 0]	[0, 1]	[0, 1]	[0, 0]	0	0	0	1098186
LD34321483.las	(3433000.002,1484000.000,4087.564)	(3435999.999,1486999.999,11498.363)	[-3290, 1472]	[-19.74, 8.832]	[0, 0]	[0, 1]	[0, 1]	[0, 0]	0	0	0	611192
LD34321486.las	(3433000.003,1487000.002,4504.847)	(3435999.999,1490000.000,5198.284)	[-3324, 1743]	[-19.944, 10.458]	[0, 0]	[0, 1]	[0, 1]	[0, 0]	0	0	0	568258
LD34321489.las	(3433000.002,1490000.001,4620.427)	(3435999.998,1493000.000,5120.990)	[-480, 3253]	[-2.88, 19.518]	[0, 0]	[0, 1]	[0, 1]	[0, 0]	0	0	0	984607
LD34321492.las	(3433000.001,1493000.001,4724.649)	(3435999.998,1495999.997,4782.116)	[-3275, -426]	[-19.65, -2.556]	[0, 0]	[0, 1]	[0, 1]	[0, 0]	0	0	0	1073857
LD34321495.las	(3433000.002,1496000.001,4740.309)	(3436000.000,1498999.999,4982.520)	[-653, 3269]	[-3.918, 19.614]	[0, 0]	[0, 1]	[0, 1]	[0, 0]	0	0	0	1022947
LD34321498.las	(3433000.003,1499000.003,4170.349)	(3436000.000,1501999.999,4848.173)	[-3324, 1786]	[-19.944, 10.716]	[0, 0]	[0, 1]	[0, 1]	[0, 0]	0	0	0	356627
LD34321501.las	(3433000.001,1502000.001,4776.565)	(3436000.000,1505000.000,5629.762)	[-3311, 1243]	[-19.866, 7.458]	[0, 0]	[0, 1]	[0, 1]	[0, 0]	0	0	0	653990
LD34321504.las	(3433000.002,1505000.003,4209.824)	(3436000.000,1507999.999,5125.754)	[-3325, 3289]	[-19.95, 19.734]	[0, 0]	[0, 1]	[0, 1]	[0, 0]	0	0	0	978725
LD34321507.las	(3433000.001,1508000.003,4867.966)	(3436000.000,1510999.995,5089.849)	[152, 3288]	[0.912, 19.728]	[0, 0]	[0, 1]	[0, 1]	[0, 0]	0	0	0	982296
LD34321510.las	(3433000.001,1511000.001,4886.073)	(3435999.999,1513999.999,5099.170)	[-3275, 1143]	[-19.65, 6.858]	[0, 0]	[0, 1]	[0, 1]	[0, 0]	0	0	0	761458
LD34321513.las	(3433000.001,1514000.001,4853.258)	(3435999.998,1516999.999,4939.039)	[-3341, 3237]	[-20.046, 19.422]	[0, 0]	[0, 1]	[0, 1]	[0, 0]	0	0	0	446049
LD34321516.las	(3433000.001,1517000.000,4857.877)	(3435999.999,1519999.993,5056.210)	[-912, 3225]	[-5.472, 19.35]	[0, 0]	[0, 1]	[0, 1]	[0, 0]	0	0	0	866613
LD34321519.las	(3433000.001,1520000.001,4855.036)	(3435999.999,1523000.000,5053.576)	[-3290, -131]	[-19.74, -0.786]	[0, 0]	[0, 1]	[0, 1]	[0, 0]	0	0	0	1051143
LD34321522.las	(3433000.001,1523000.001,4719.613)	(3436000.000,1526000.000,5130.324)	[-261, 3249]	[-1.566, 19.494]	[0, 0]	[0, 1]	[0, 1]	[0, 0]	0	0	0	1006514
LD34321525.las	(3433000.004,1526000.005,4867.992)	(3436000.000,1528999.999,11477.244)	[-3263, 1373]	[-19.578, 8.238]	[0, 0]	[0, 1]	[0, 1]	[0, 0]	0	0	0	556038
LD34321528.las	(3433000.001,1529000.000,4893.927)	(3436000.000,1531999.999,11467.159)	[-3291, 1642]	[-19.746, 9.852]	[0, 0]	[0, 1]	[0, 1]	[0, 0]	0	0	0	485947
LD34321531.las	(3433000.002,1532000.001,4649.564)	(3436000.000,1534999.999,5244.419)	[-635, 3262]	[-3.81, 19.572]	[0, 0]	[0, 1]	[0, 1]	[0, 0]	0	0	0	1002944
LD34321534.las	(3433000.001,1535000.001,4865.804)	(3436000.000,1538000.000,4991.158)	[-3291, -444]	[-19.746, -2.664]	[0, 0]	[0, 1]	[0, 1]	[0, 0]	0	0	0	1036451
LD34321537.las	(3433000.001,1538000.001,4880.299)	(3435999.999,1541000.000,5021.634)	[-627, 3219]	[-3.762, 19.314]	[0, 0]	[0, 1]	[0, 1]	[0, 0]	0	0	0	1050027

DPH-1.3 Report on ASPRS LAS File Format (Tiled Data) - Informational - continued

File	(Xmin, Ymin, Zmin)	(Xmax, Ymax, Zmax)	Extended Scan Angle	Scan Angle Rank	Scanner Channel	Scan Direction	Edge of Flight Line	User Data	Counts for Synthetic	Key-points	Withheld	Overlap
LD34321540.las	(3433000.001,1541000.002,4890.039)	(3436000.000,1543999.999,4981.040)	[-3189, 1645]	[-19.134, 9.87]	[0, 0]	[0, 1]	[0, 1]	[0, 0]	0	0	0	318766
LD34321543.las	(3433000.003,1544000.002,4868.809)	(3436000.000,1546999.996,4932.293)	[-3239, 1165]	[-19.434, 6.99]	[0, 0]	[0, 1]	[0, 1]	[0, 0]	0	0	0	623798
LD34321546.las	(3433000.001,1547000.001,4851.582)	(3435999.997,1549999.996,4941.309)	[-166, 3170]	[-0.996, 19.02]	[0, 0]	[0, 1]	[0, 1]	[0, 0]	0	0	0	1084062
LD34321549.las	(3433000.001,1550000.001,4852.674)	(3436000.000,1552999.998,5279.396)	[-3188, -120]	[-19.128, -0.72]	[0, 0]	[0, 1]	[0, 1]	[0, 0]	0	0	0	1045205
LD34321552.las	(3433000.001,1553000.001,4396.832)	(3435999.999,1556000.000,5360.232)	[-959, 3221]	[-5.754, 19.326]	[0, 0]	[0, 1]	[0, 1]	[0, 0]	0	0	0	867926
LD34321555.las	(3433000.005,1556000.001,4941.263)	(3435999.999,1559000.000,5018.763)	[-2085, 3223]	[-12.51, 19.338]	[0, 0]	[0, 1]	[0, 1]	[0, 0]	0	0	0	492169
LD34321558.las	(3433000.001,1559000.001,4980.846)	(3435999.998,1561999.999,5236.682)	[-3256, 3012]	[-19.536, 18.072]	[0, 0]	[0, 1]	[0, 1]	[0, 0]	0	0	0	829484
LD34321561.las	(3433000.001,1562000.001,5016.844)	(3436000.000,1564999.999,5308.457)	[-3325, -79]	[-19.95, -0.474]	[0, 0]	[0, 1]	[0, 1]	[0, 0]	0	0	0	998300
LD34321564.las	(3433000.002,1565000.000,5109.403)	(3435999.996,1567999.999,5274.615)	[-160, 3304]	[-0.96, 19.824]	[0, 0]	[0, 1]	[0, 1]	[0, 0]	0	0	0	1008043
LD34321567.las	(3433000.002,1568000.002,5105.511)	(3435999.999,1570999.999,5206.443)	[-3328, 1227]	[-19.968, 7.362]	[0, 0]	[0, 1]	[0, 1]	[0, 0]	0	0	0	686893
LD34321570.las	(3433000.003,1571000.000,5161.899)	(3436000.000,1573999.993,5618.985)	[-3276, 1887]	[-19.656, 11.322]	[0, 0]	[0, 1]	[0, 1]	[0, 0]	0	0	0	373886
LD34321573.las	(3433000.001,1574000.001,5266.925)	(3436000.000,1577000.000,5592.049)	[-723, 3322]	[-4.338, 19.932]	[0, 0]	[0, 1]	[0, 1]	[0, 0]	0	0	0	1012127
LD34321576.las	(3433000.002,1577000.001,5266.633)	(3436000.000,1579999.999,5673.151)	[-3359, -456]	[-20.154, -2.736]	[0, 0]	[0, 1]	[0, 1]	[0, 0]	0	0	0	1073636
LD34321579.las	(3433000.001,1580000.000,5279.934)	(3436000.000,1582999.999,5528.096)	[-530, 3285]	[-3.18, 19.71]	[0, 0]	[0, 1]	[0, 1]	[0, 0]	0	0	0	1030498
LD34321582.las	(3433000.004,1583000.000,5261.505)	(3436000.000,1585999.999,5356.554)	[-2532, 3243]	[-15.192, 19.458]	[0, 0]	[0, 1]	[0, 1]	[0, 0]	0	0	0	463936
LD34321585.las	(3433000.001,1586000.001,5228.999)	(3436000.000,1588999.997,7219.785)	[-3307, 3207]	[-19.842, 19.242]	[0, 0]	[0, 1]	[0, 1]	[0, 0]	0	0	0	559927
LD34321588.las	(3433000.001,1589000.002,5205.908)	(3435999.999,1591999.998,5887.613)	[-3299, 323]	[-19.794, 1.938]	[0, 0]	[0, 1]	[0, 1]	[0, 0]	0	0	0	1024879
LD34321591.las	(3433000.001,1592000.001,5225.058)	(3436000.000,1594999.999,7390.602)	[252, 3211]	[1.512, 19.266]	[0, 0]	[0, 1]	[0, 1]	[0, 0]	0	0	0	1049674
LD34321594.las	(3433000.001,1595000.002,5265.849)	(3435999.996,1597999.999,6089.315)	[-3277, 839]	[-19.662, 5.034]	[0, 0]	[0, 1]	[0, 1]	[0, 0]	0	0	0	1084694
LD34321597.las	(3433000.001,1598000.000,5278.805)	(3435999.999,1600999.999,5642.919)	[-3281, 3223]	[-19.686, 19.338]	[0, 0]	[0, 1]	[0, 1]	[0, 0]	0	0	0	340690
LD34321600.las	(3433000.001,1601000.000,5274.241)	(3435999.999,1603999.998,12105.806)	[-1165, 3216]	[-6.99, 19.296]	[0, 0]	[0, 1]	[0, 1]	[0, 0]	0	0	0	644209
LD34321603.las	(3433000.002,1604000.000,5256.558)	(3435999.998,1606999.999,5324.684)	[-3241, 4]	[-19.446, 0.024]	[0, 0]	[0, 1]	[0, 1]	[0, 0]	0	0	0	988263
LD34321606.las	(3433000.001,1607000.001,5254.287)	(3436000.000,1609999.999,5308.241)	[-18, 3220]	[-0.108, 19.32]	[0, 0]	[0, 1]	[0, 1]	[0, 0]	0	0	0	1013770
LD34321609.las	(3433000.001,1610000.006,5265.258)	(3435999.998,1611909.185,5301.682)	[-1426, 1191]	[-8.556, 7.146]	[0, 0]	[0, 1]	[0, 0]	[0, 0]	0	0	0	0
LD34351396.las	(3436000.004,1397000.000,4170.858)	(3439000.000,1399999.998,10908.948)	[-3407, 3422]	[-20.442, 20.532]	[0, 0]	[0, 1]	[0, 1]	[0, 0]	0	0	0	1023089
LD34351399.las	(3436000.001,1400000.000,4674.046)	(3438999.998,1403000.000,4773.937)	[-3389, 2622]	[-20.334, 15.732]	[0, 0]	[0, 1]	[0, 1]	[0, 0]	0	0	0	444109
LD34351402.las	(3436000.001,1403000.002,4693.311)	(3439000.000,1406000.000,4790.266)	[-2852, 3387]	[-17.112, 20.322]	[0, 0]	[0, 1]	[0, 1]	[0, 0]	0	0	0	538087
LD34351405.las	(3436000.001,1406000.001,4742.700)	(3439000.000,1408999.999,4834.928)	[-291, 3374]	[-1.746, 20.244]	[0, 0]	[0, 1]	[0, 1]	[0, 0]	0	0	0	980943
LD34351408.las	(3436000.002,1409000.002,4394.122)	(3439000.000,1411999.998,4878.205)	[-3432, -242]	[-20.592, -1.452]	[0, 0]	[0, 1]	[0, 1]	[0, 0]	0	0	0	1016258
LD34351411.las	(3436000.002,1412000.003,4635.680)	(3439000.000,1414999.997,4847.507)	[-862, 3360]	[-5.172, 20.16]	[0, 0]	[0, 1]	[0, 1]	[0, 0]	0	0	0	1031283
LD34351414.las	(3436000.001,1415000.000,4608.370)	(3438999.999,1417999.999,4844.259)	[-3361, 3353]	[-20.166, 20.118]	[0, 0]	[0, 1]	[0, 1]	[0, 0]	0	0	0	238907
LD34351417.las	(3436000.002,1418000.001,4346.514)	(3439000.000,1420999.997,11086.129)	[-3394, 3294]	[-20.364, 19.764]	[0, 0]	[0, 1]	[0, 1]	[0, 0]	0	0	0	769193
LD34351420.las	(3436000.002,1421000.002,4170.966)	(3439000.000,1424000.000,5099.242)	[30, 3379]	[0.18, 20.274]	[0, 0]	[0, 1]	[0, 1]	[0, 0]	0	0	0	1152169
LD34351423.las	(3436000.002,1424000.003,4327.682)	(3439000.000,1426999.998,11136.349)	[-3428, 171]	[-20.568, 1.026]	[0, 0]	[0, 1]	[0, 1]	[0, 0]	0	0	0	1042133
LD34351426.las	(3436000.001,1427000.000,4266.399)	(3439000.000,1429999.997,11142.871)	[-3350, 3431]	[-20.1, 20.586]	[0, 0]	[0, 1]	[0, 1]	[0, 0]	0	0	0	703988
LD34351429.las	(3436000.002,1430000.000,4179.283)	(3439000.000,1432999.999,10723.971)	[-3421, 3398]	[-20.526, 20.388]	[0, 0]	[0, 1]	[0, 1]	[0, 0]	0	0	0	382484
LD34351432.las	(3436000.001,1433000.001,4523.055)	(3439000.000,1436000.000,5349.950)	[-3447, 3408]	[-20.682, 20.448]	[0, 0]	[0, 1]	[0, 1]	[0, 0]	0	0	0	1111664
LD34351435.las	(3436000.004,1436000.001,4831.568)	(3439000.000,1439000.000,4941.129)	[-3425, -445]	[-20.55, -2.67]	[0, 0]	[0, 1]	[0, 1]	[0, 0]	0	0	0	1069609
LD34351438.las	(3436000.002,1439000.001,4758.832)	(3439000.000,1441999.999,4973.478)	[-494, 3418]	[-2.964, 20.508]	[0, 0]	[0, 1]	[0, 1]	[0, 0]	0	0	0	1021715
LD34351441.las	(3436000.001,1442000.002,4868.924)	(3438999.996,1444999.999,4993.760)	[-3391, 1648]	[-20.346, 9.888]	[0, 0]	[0, 1]	[0, 1]	[0, 0]	0	0	0	488137
LD34351444.las	(3436000.005,1445000.000,4692.405)	(3439000.000,1447999.999,4942.333)	[-3424, 1587]	[-20.544, 9.522]	[0, 0]	[0, 1]	[0, 1]	[0, 0]	0	0	0	563160
LD34351447.las	(3436000.001,1448000.001,4848.258)	(3439000.000,1450999.998,4989.334)	[-358, 3361]	[-2.148, 20.166]	[0, 0]	[0, 1]	[0, 1]	[0, 0]	0	0	0	1018930
LD34351450.las	(3436000.001,1451000.000,4697.720)	(3438999.999,1453999.998,4888.481)	[-3408, -328]	[-20.448, -1.968]	[0, 0]	[0, 1]	[0, 1]	[0, 0]	0	0	0	1061510
LD34351453.las	(3436000.003,1454000.002,4332.203)	(3438999.999,1457000.000,4903.839)	[-806, 3345]	[-4.836, 20.07]	[0, 0]	[0, 1]	[0, 1]	[0, 0]	0	0	0	1038400
LD34351456.las	(3436000.001,1457000.001,4860.666)	(3438999.999,1459999.998,11101.913)	[-3349, 1850]	[-20.094, 11.1]	[0, 0]	[0, 1]	[0, 1]	[0, 0]	0	0	0	368635
LD34351459.las	(3436000.004,1460000.001,4638.652)	(3439000.000,1462999.997,4892.907)	[-3391, 1288]	[-20.346, 7.728]	[0, 0]	[0, 1]	[0, 1]	[0, 0]	0	0	0	677988
LD34351462.las	(3436000.001,1463000.000,4827.864)	(3438999.999,1465999.996,4878.438)	[-121, 3342]	[-0.726, 20.052]	[0, 0]	[0, 1]	[0, 1]	[0, 0]	0	0	0	1065904
LD34351465.las	(3436000.001,1466000.000,4823.107)	(3439000.000,1469000.000,4889.150)	[-3371, -89]	[-20.226, -0.534]	[0, 0]	[0, 1]	[0, 1]	[0, 0]	0	0	0	1058157
LD34351468.las	(3436000.002,1469000.004,4676.336)	(3438999.999,1472000.000,5001.847)	[-3344, 3096]	[-20.064, 18.576]	[0, 0]	[0, 1]	[0, 1]	[0, 0]	0	0	0	754818

DPH-1.3 Report on ASPRS LAS File Format (Tiled Data) - Informational - continued

File	(Xmin, Ymin, Zmin)	(Xmax, Ymax, Zmax)	Extended Scan Angle	Scan Angle Rank	Scanner Channel	Scan Direction	Edge of Flight Line	User Data	Counts for Synthetic	Key-points	Withheld	Overlap
LD34351471.las	(3436000.002,1472000.002,4730.030)	(3439000.000,1475000.000,11170.286)	[-3319, 3326]	[-19.914, 19.956]	[0, 0]	[0, 1]	[0, 1]	[0, 0]	0	0	0	438677
LD34351474.las	(3436000.004,1475000.001,4466.267)	(3439000.000,1477999.998,5054.777)	[-903, 3304]	[-5.418, 19.824]	[0, 0]	[0, 1]	[0, 1]	[0, 0]	0	0	0	862323
LD34351477.las	(3436000.002,1478000.002,4728.258)	(3439000.000,1480999.999,4857.412)	[-3324, -300]	[-19.944, -1.8]	[0, 0]	[0, 1]	[0, 1]	[0, 0]	0	0	0	976170
LD34351480.las	(3436000.002,1481000.005,4825.453)	(3438999.996,1483999.998,4992.835)	[-388, 3302]	[-2.328, 19.812]	[0, 0]	[0, 1]	[0, 1]	[0, 0]	0	0	0	1005810
LD34351483.las	(3436000.003,1484000.000,4758.937)	(3438999.999,1487000.000,5011.388)	[-3291, 1513]	[-19.746, 9.078]	[0, 0]	[0, 1]	[0, 1]	[0, 0]	0	0	0	534085
LD34351486.las	(3436000.001,1487000.001,4656.280)	(3438999.996,1489999.998,5074.052)	[-3322, 1717]	[-19.932, 10.302]	[0, 0]	[0, 1]	[0, 1]	[0, 0]	0	0	0	529524
LD34351489.las	(3436000.001,1490000.005,4696.746)	(3438999.999,1492999.998,4998.619)	[-425, 3255]	[-2.55, 19.53]	[0, 0]	[0, 1]	[0, 1]	[0, 0]	0	0	0	946102
LD34351492.las	(3436000.005,1493000.001,4725.089)	(3439000.000,1495999.999,5143.461)	[-3291, -352]	[-19.746, -2.112]	[0, 0]	[0, 1]	[0, 1]	[0, 0]	0	0	0	1074363
LD34351495.las	(3436000.003,1496000.001,4774.334)	(3439000.000,1498999.999,11509.193)	[-3262, 3286]	[-19.572, 19.716]	[0, 0]	[0, 1]	[0, 1]	[0, 0]	0	0	0	1011264
LD34351498.las	(3436000.002,1499000.004,4758.747)	(3439000.000,1501999.997,5110.036)	[-3324, 1793]	[-19.944, 10.758]	[0, 0]	[0, 1]	[0, 1]	[0, 0]	0	0	0	368308
LD34351501.las	(3436000.007,1502000.000,4628.921)	(3438999.997,1504999.999,11216.956)	[-3307, 1234]	[-19.842, 7.404]	[0, 0]	[0, 1]	[0, 1]	[0, 0]	0	0	0	639110
LD34351504.las	(3436000.002,1505000.001,4872.582)	(3439000.000,1508000.000,4977.008)	[-3325, 3291]	[-19.95, 19.746]	[0, 0]	[0, 1]	[0, 1]	[0, 0]	0	0	0	1024022
LD34351507.las	(3436000.001,1508000.002,4702.989)	(3439000.000,1510999.997,5111.955)	[76, 3288]	[0.456, 19.728]	[0, 0]	[0, 1]	[0, 1]	[0, 0]	0	0	0	934840
LD34351510.las	(3436000.001,1511000.001,4840.177)	(3439000.000,1513999.999,4998.343)	[-3307, 1262]	[-19.842, 7.572]	[0, 0]	[0, 1]	[0, 1]	[0, 0]	0	0	0	726417
LD34351513.las	(3436000.001,1514000.002,4836.519)	(3439000.000,1516999.999,4886.309)	[-3340, 3254]	[-20.04, 19.524]	[0, 0]	[0, 1]	[0, 1]	[0, 0]	0	0	0	464597
LD34351516.las	(3436000.001,1517000.000,4479.925)	(3439000.000,1519999.999,5124.491)	[-859, 3252]	[-5.154, 19.512]	[0, 0]	[0, 1]	[0, 1]	[0, 0]	0	0	0	916056
LD34351519.las	(3436000.002,1520000.002,4820.902)	(3438999.998,1522999.996,5139.314)	[-3276, -262]	[-19.656, -1.572]	[0, 0]	[0, 1]	[0, 1]	[0, 0]	0	0	0	1023655
LD34351522.las	(3436000.007,1523000.001,4780.880)	(3439000.000,1525999.997,4883.586)	[-407, 3235]	[-2.442, 19.41]	[0, 0]	[0, 1]	[0, 1]	[0, 0]	0	0	0	1037265
LD34351525.las	(3436000.001,1526000.002,4845.998)	(3439000.000,1528999.999,4894.321)	[-3254, 1410]	[-19.524, 8.46]	[0, 0]	[0, 1]	[0, 1]	[0, 0]	0	0	0	571466
LD34351528.las	(3436000.003,1529000.000,4857.917)	(3439000.000,1531999.997,5008.294)	[-3289, 1630]	[-19.734, 9.78]	[0, 0]	[0, 1]	[0, 1]	[0, 0]	0	0	0	486935
LD34351531.las	(3436000.002,1532000.003,4858.278)	(3438999.999,1534999.999,5249.094)	[-443, 3225]	[-2.658, 19.35]	[0, 0]	[0, 1]	[0, 1]	[0, 0]	0	0	0	974333
LD34351534.las	(3436000.004,1535000.000,4820.637)	(3439000.000,1537999.997,4922.920)	[-3258, -370]	[-19.548, -2.22]	[0, 0]	[0, 1]	[0, 1]	[0, 0]	0	0	0	1077069
LD34351537.las	(3436000.002,1538000.001,4826.893)	(3439000.000,1540999.999,4896.919)	[-755, 3203]	[-4.53, 19.218]	[0, 0]	[0, 1]	[0, 1]	[0, 0]	0	0	0	1078896
LD34351540.las	(3436000.001,1541000.001,4849.846)	(3439000.000,1543999.999,4927.513)	[-3189, 1706]	[-19.134, 10.236]	[0, 0]	[0, 1]	[0, 1]	[0, 0]	0	0	0	307253
LD34351543.las	(3436000.004,1544000.001,4836.063)	(3438999.998,1546999.991,4890.043)	[-3222, 1098]	[-19.332, 6.588]	[0, 0]	[0, 1]	[0, 1]	[0, 0]	0	0	0	627096
LD34351546.las	(3436000.004,1547000.002,4829.853)	(3438999.999,1549999.998,5238.989)	[-184, 3154]	[-1.104, 18.924]	[0, 0]	[0, 1]	[0, 1]	[0, 0]	0	0	0	1128200
LD34351549.las	(3436000.001,1550000.000,4852.005)	(3439000.000,1552999.998,5333.418)	[-3188, -138]	[-19.128, -0.828]	[0, 0]	[0, 1]	[0, 1]	[0, 0]	0	0	0	1026503
LD34351552.las	(3436000.001,1553000.002,4875.197)	(3439000.000,1556000.000,5006.831)	[-985, 3217]	[-5.91, 19.302]	[0, 0]	[0, 1]	[0, 1]	[0, 0]	0	0	0	863213
LD34351555.las	(3436000.002,1556000.001,4921.207)	(3438999.999,1559000.000,5006.883)	[-2105, 3209]	[-12.63, 19.254]	[0, 0]	[0, 1]	[0, 1]	[0, 0]	0	0	0	455443
LD34351558.las	(3436000.001,1559000.001,4974.403)	(3439000.000,1562000.000,5483.152)	[-3238, 3131]	[-19.428, 18.786]	[0, 0]	[0, 1]	[0, 1]	[0, 0]	0	0	0	877626
LD34351561.las	(3436000.002,1562000.003,5044.829)	(3439000.000,1564999.998,5318.913)	[-3326, -161]	[-19.956, -0.966]	[0, 0]	[0, 1]	[0, 1]	[0, 0]	0	0	0	1019638
LD34351564.las	(3436000.001,1565000.001,5166.315)	(3438999.999,1567999.995,5523.614)	[-237, 3308]	[-1.422, 19.848]	[0, 0]	[0, 1]	[0, 1]	[0, 0]	0	0	0	1035070
LD34351567.las	(3436000.002,1568000.000,5141.811)	(3438999.999,1570999.999,5205.459)	[-3324, 1296]	[-19.944, 7.776]	[0, 0]	[0, 1]	[0, 1]	[0, 0]	0	0	0	585457
LD34351570.las	(3436000.001,1571000.000,5171.302)	(3438999.999,1573999.999,5565.507)	[-3327, 1780]	[-19.962, 10.68]	[0, 0]	[0, 1]	[0, 1]	[0, 0]	0	0	0	419421
LD34351573.las	(3436000.003,1574000.005,5226.210)	(3439000.000,1577000.000,5597.781)	[-634, 3309]	[-3.804, 19.854]	[0, 0]	[0, 1]	[0, 1]	[0, 0]	0	0	0	996968
LD34351576.las	(3436000.001,1577000.001,5238.188)	(3439000.000,1579999.999,5310.524)	[-3340, -530]	[-20.04, -3.18]	[0, 0]	[0, 1]	[0, 1]	[0, 0]	0	0	0	1094409
LD34351579.las	(3436000.003,1580000.000,5244.803)	(3438999.994,1582999.998,5547.473)	[-552, 3242]	[-3.312, 19.452]	[0, 0]	[0, 1]	[0, 1]	[0, 0]	0	0	0	1000246
LD34351582.las	(3436000.001,1583000.002,5261.679)	(3438999.999,1585999.999,5357.529)	[-2484, 3228]	[-14.904, 19.368]	[0, 0]	[0, 1]	[0, 1]	[0, 0]	0	0	0	428809
LD34351585.las	(3436000.001,1586000.001,5218.408)	(3439000.000,1588999.999,7181.869)	[-3258, 3192]	[-19.548, 19.152]	[0, 0]	[0, 1]	[0, 1]	[0, 0]	0	0	0	553291
LD34351588.las	(3436000.001,1589000.003,5200.190)	(3439000.000,1592000.000,5286.033)	[-3284, 255]	[-19.704, 1.53]	[0, 0]	[0, 1]	[0, 1]	[0, 0]	0	0	0	1078749
LD34351591.las	(3436000.001,1592000.001,5208.316)	(3439000.000,1595000.000,5585.432)	[131, 3230]	[0.786, 19.38]	[0, 0]	[0, 1]	[0, 1]	[0, 0]	0	0	0	947328
LD34351594.las	(3436000.002,1595000.001,5233.730)	(3438999.999,1597999.999,7409.181)	[-3241, 920]	[-19.446, 5.52]	[0, 0]	[0, 1]	[0, 1]	[0, 0]	0	0	0	905308
LD34351597.las	(3436000.001,1598000.000,5271.715)	(3439000.000,1600999.999,5298.388)	[-3297, 3223]	[-19.782, 19.338]	[0, 0]	[0, 1]	[0, 1]	[0, 0]	0	0	0	451499
LD34351600.las	(3436000.001,1601000.002,5270.249)	(3439000.000,1603999.999,5318.195)	[-1130, 3186]	[-6.78, 19.116]	[0, 0]	[0, 1]	[0, 1]	[0, 0]	0	0	0	726359
LD34351603.las	(3436000.002,1604000.001,5255.219)	(3438999.999,1606999.998,5323.976)	[-3242, 3]	[-19.452, 0.018]	[0, 0]	[0, 1]	[0, 1]	[0, 0]	0	0	0	1075229
LD34351606.las	(3436000.001,1607000.001,5243.205)	(3439000.000,1609999.994,5285.846)	[-51, 3219]	[-0.306, 19.314]	[0, 0]	[0, 1]	[0, 1]	[0, 0]	0	0	0	979511
LD34351609.las	(3436000.001,1610000.001,5254.888)	(3438999.999,1611933.177,5302.867)	[-1419, 1248]	[-8.514, 7.488]	[0, 0]	[0, 1]	[0, 0]	[0, 0]	0	0	0	0
LD34381396.las	(3439000.001,1397000.000,4160.838)	(3441999.999,1399999.998,11015.582)	[-3424, 3392]	[-20.544, 20.352]	[0, 0]	[0, 1]	[0, 1]	[0, 0]	0	0	0	1068203
LD34381399.las	(3439000.001,1400000.002,3936.321)	(3441999.999,1403000.000,4746.385)	[-3396, 2528]	[-20.376, 15.168]	[0, 0]	[0, 1]	[0, 1]	[0, 0]	0	0	0	408316

DPH-1.3 Report on ASPRS LAS File Format (Tiled Data) - Informational - continued

File	(Xmin, Ymin, Zmin)	(Xmax, Ymax, Zmax)	Extended Scan Angle	Scan Angle Rank	Scanner Channel	Scan Direction	Edge of Flight Line	User Data	Counts for Synthetic	Key-points	Withheld	Overlap
LD34381402.las	(3439000.003,1403000.001,4689.869)	(3441999.999,1405999.997,4811.834)	[-2944, 3404]	[-17.664, 20.424]	[0, 0]	[0, 1]	[0, 1]	[0, 0]	0	0	0	562862
LD34381405.las	(3439000.003,1406000.002,4671.070)	(3441999.998,1408999.999,5150.062)	[-253, 3360]	[-1.518, 20.16]	[0, 0]	[0, 1]	[0, 1]	[0, 0]	0	0	0	1005426
LD34381408.las	(3439000.001,1409000.002,4650.053)	(3441999.999,1411999.999,4863.599)	[-3427, -217]	[-20.562, -1.302]	[0, 0]	[0, 1]	[0, 1]	[0, 0]	0	0	0	1062004
LD34381411.las	(3439000.001,1412000.001,4582.593)	(3441999.999,1414999.999,4766.224)	[-1003, 3324]	[-6.018, 19.944]	[0, 0]	[0, 1]	[0, 1]	[0, 0]	0	0	0	925596
LD34381414.las	(3439000.001,1415000.000,4573.104)	(3441999.997,1418000.000,4742.973)	[-3408, 3295]	[-20.448, 19.77]	[0, 0]	[0, 1]	[0, 1]	[0, 0]	0	0	0	311539
LD34381417.las	(3439000.004,1418000.002,4197.843)	(3441999.999,1420999.998,11098.282)	[-3357, 965]	[-20.142, 5.79]	[0, 0]	[0, 1]	[0, 1]	[0, 0]	0	0	0	701315
LD34381420.las	(3439000.002,1421000.002,4293.157)	(3441999.995,1424000.000,4968.707)	[172, 3402]	[1.032, 20.412]	[0, 0]	[0, 1]	[0, 1]	[0, 0]	0	0	0	1060113
LD34381423.las	(3439000.001,1424000.001,4252.370)	(3441999.998,1426999.997,4915.003)	[-3429, 212]	[-20.574, 1.272]	[0, 0]	[0, 1]	[0, 1]	[0, 0]	0	0	0	996816
LD34381426.las	(3439000.005,1427000.000,3999.841)	(3441999.997,1429999.999,11110.358)	[-1450, 3423]	[-8.7, 20.538]	[0, 0]	[0, 1]	[0, 1]	[0, 0]	0	0	0	609542
LD34381429.las	(3439000.002,1430000.000,4016.508)	(3441999.999,1432999.999,11118.396)	[-3409, 3418]	[-20.454, 20.508]	[0, 0]	[0, 1]	[0, 1]	[0, 0]	0	0	0	369891
LD34381432.las	(3439000.001,1433000.003,4274.302)	(3441999.998,1435999.999,5062.214)	[-3443, 3409]	[-20.658, 20.454]	[0, 0]	[0, 1]	[0, 1]	[0, 0]	0	0	0	1038427
LD34381435.las	(3439000.001,1436000.001,4845.683)	(3441999.996,1439000.000,4936.266)	[-3443, -427]	[-20.658, -2.562]	[0, 0]	[0, 1]	[0, 1]	[0, 0]	0	0	0	1075607
LD34381438.las	(3439000.001,1439000.001,4840.361)	(3441999.999,1441999.999,4936.926)	[-523, 3375]	[-3.138, 20.25]	[0, 0]	[0, 1]	[0, 1]	[0, 0]	0	0	0	1012211
LD34381441.las	(3439000.001,1442000.002,4844.298)	(3441999.999,1444999.997,4920.938)	[-3373, 1670]	[-20.238, 10.02]	[0, 0]	[0, 1]	[0, 1]	[0, 0]	0	0	0	437341
LD34381444.las	(3439000.007,1445000.000,4811.962)	(3441999.999,1447999.999,4917.388)	[-3424, 1494]	[-20.544, 8.964]	[0, 0]	[0, 1]	[0, 1]	[0, 0]	0	0	0	566563
LD34381447.las	(3439000.001,1448000.001,4839.528)	(3441999.997,1450999.999,5202.703)	[-326, 3347]	[-1.956, 20.082]	[0, 0]	[0, 1]	[0, 1]	[0, 0]	0	0	0	1059087
LD34381450.las	(3439000.001,1451000.006,4533.416)	(3441999.998,1453999.999,4894.567)	[-3356, -274]	[-20.136, -1.644]	[0, 0]	[0, 1]	[0, 1]	[0, 0]	0	0	0	1067133
LD34381453.las	(3439000.001,1454000.001,4841.929)	(3441999.999,1457000.000,4894.419)	[-921, 3338]	[-5.526, 20.028]	[0, 0]	[0, 1]	[0, 1]	[0, 0]	0	0	0	964482
LD34381456.las	(3439000.003,1457000.001,4831.631)	(3441999.996,1459999.999,4894.347)	[-3324, 3326]	[-19.944, 19.956]	[0, 0]	[0, 1]	[0, 1]	[0, 0]	0	0	0	355446
LD34381459.las	(3439000.003,1460000.000,4799.938)	(3441999.999,1462999.997,4873.973)	[-3367, 1136]	[-20.202, 6.816]	[0, 0]	[0, 1]	[0, 1]	[0, 0]	0	0	0	761538
LD34381462.las	(3439000.003,1463000.001,4609.794)	(3441999.999,1465999.999,4860.676)	[-88, 3340]	[-0.528, 20.04]	[0, 0]	[0, 1]	[0, 1]	[0, 0]	0	0	0	1143259
LD34381465.las	(3439000.001,1466000.001,4797.543)	(3441999.998,1468999.999,5051.411)	[-3357, 58]	[-20.142, 0.348]	[0, 0]	[0, 1]	[0, 1]	[0, 0]	0	0	0	1123853
LD34381468.las	(3439000.001,1469000.001,4753.386)	(3441999.999,1471999.999,5057.647)	[-3322, 3138]	[-19.932, 18.828]	[0, 0]	[0, 1]	[0, 1]	[0, 0]	0	0	0	745688
LD34381471.las	(3439000.004,1472000.001,4262.213)	(3441999.998,1475000.000,11192.674)	[-2352, 3303]	[-14.112, 19.818]	[0, 0]	[0, 1]	[0, 1]	[0, 0]	0	0	0	385185
LD34381474.las	(3439000.002,1475000.001,4646.543)	(3441999.998,1477999.999,5092.998)	[-891, 3288]	[-5.346, 19.728]	[0, 0]	[0, 1]	[0, 1]	[0, 0]	0	0	0	989991
LD34381477.las	(3439000.002,1478000.000,4737.799)	(3441999.998,1480999.997,5202.263)	[-3324, -389]	[-19.944, -2.334]	[0, 0]	[0, 1]	[0, 1]	[0, 0]	0	0	0	1048180
LD34381480.las	(3439000.001,1481000.000,4566.379)	(3441999.999,1483999.999,5657.118)	[-449, 3306]	[-2.694, 19.836]	[0, 0]	[0, 1]	[0, 1]	[0, 0]	0	0	0	1039986
LD34381483.las	(3439000.002,1484000.002,4715.899)	(3441999.999,1486999.998,4861.739)	[-3254, 1584]	[-19.524, 9.504]	[0, 0]	[0, 1]	[0, 1]	[0, 0]	0	0	0	520770
LD34381486.las	(3439000.002,1487000.002,4587.629)	(3441999.999,1490000.000,4779.160)	[-3274, 1610]	[-19.644, 9.66]	[0, 0]	[0, 1]	[0, 1]	[0, 0]	0	0	0	587857
LD34381489.las	(3439000.001,1490000.006,4690.686)	(3441999.999,1493000.000,5121.325)	[-352, 3256]	[-2.112, 19.536]	[0, 0]	[0, 1]	[0, 1]	[0, 0]	0	0	0	966425
LD34381492.las	(3439000.001,1493000.001,4739.646)	(3441999.999,1495999.994,5099.327)	[-3289, -279]	[-19.734, -1.674]	[0, 0]	[0, 1]	[0, 1]	[0, 0]	0	0	0	1066249
LD34381495.las	(3439000.003,1496000.002,4319.470)	(3441999.998,1498999.997,5103.654)	[-783, 3270]	[-4.698, 19.62]	[0, 0]	[0, 1]	[0, 1]	[0, 0]	0	0	0	1017142
LD34381498.las	(3439000.001,1499000.001,4528.731)	(3441999.999,1501999.999,11445.450)	[-3324, 3245]	[-19.944, 19.47]	[0, 0]	[0, 1]	[0, 1]	[0, 0]	0	0	0	357556
LD34381501.las	(3439000.001,1502000.000,4692.760)	(3441999.999,1504999.998,5074.389)	[-3290, 1162]	[-19.74, 6.972]	[0, 0]	[0, 1]	[0, 1]	[0, 0]	0	0	0	700725
LD34381504.las	(3439000.002,1505000.001,4829.856)	(3441999.998,1508000.000,5113.910)	[-3323, 3287]	[-19.938, 19.722]	[0, 0]	[0, 1]	[0, 1]	[0, 0]	0	0	0	1017614
LD34381507.las	(3439000.002,1508000.001,4870.794)	(3441999.999,1510999.996,4955.187)	[-80, 3287]	[-0.48, 19.722]	[0, 0]	[0, 1]	[0, 1]	[0, 0]	0	0	0	918683
LD34381510.las	(3439000.001,1511000.001,4821.319)	(3441999.998,1513999.998,11440.863)	[-3273, 3249]	[-19.638, 19.494]	[0, 0]	[0, 1]	[0, 1]	[0, 0]	0	0	0	683011
LD34381513.las	(3439000.001,1514000.001,4801.769)	(3441999.996,1516999.997,4910.715)	[-3323, 1916]	[-19.938, 11.496]	[0, 0]	[0, 1]	[0, 1]	[0, 0]	0	0	0	433757
LD34381516.las	(3439000.006,1517000.006,4845.167)	(3441999.999,1520000.000,5063.891)	[-785, 3256]	[-4.71, 19.536]	[0, 0]	[0, 1]	[0, 1]	[0, 0]	0	0	0	1027538
LD34381519.las	(3439000.001,1520000.001,4794.682)	(3441999.997,1522999.998,5221.171)	[-3288, -408]	[-19.728, -2.448]	[0, 0]	[0, 1]	[0, 1]	[0, 0]	0	0	0	1051433
LD34381522.las	(3439000.002,1523000.002,4788.573)	(3441999.997,1525999.999,5151.023)	[-441, 3221]	[-2.646, 19.326]	[0, 0]	[0, 1]	[0, 1]	[0, 0]	0	0	0	1065419
LD34381525.las	(3439000.002,1526000.002,4807.904)	(3441999.996,1528999.998,5322.962)	[-3224, 1504]	[-19.344, 9.024]	[0, 0]	[0, 1]	[0, 1]	[0, 0]	0	0	0	518589
LD34381528.las	(3439000.001,1529000.000,4581.848)	(3441999.998,1531999.998,11542.585)	[-3257, 3148]	[-19.542, 18.888]	[0, 0]	[0, 1]	[0, 1]	[0, 0]	0	0	0	527330
LD34381531.las	(3439000.001,1532000.001,4818.278)	(3441999.999,1534999.998,4886.381)	[-372, 3225]	[-2.232, 19.35]	[0, 0]	[0, 1]	[0, 1]	[0, 0]	0	0	0	1002670
LD34381534.las	(3439000.002,1535000.000,4793.117)	(3441999.998,1538000.000,4859.341)	[-3239, -291]	[-19.434, -1.746]	[0, 0]	[0, 1]	[0, 1]	[0, 0]	0	0	0	1005768
LD34381537.las	(3439000.001,1538000.002,4793.911)	(3441999.999,1540999.999,11788.011)	[-3165, 3168]	[-18.99, 19.008]	[0, 0]	[0, 1]	[0, 1]	[0, 0]	0	0	0	1051664
LD34381540.las	(3439000.001,1541000.002,4822.979)	(3441999.999,1544000.000,5347.893)	[-3173, 3151]	[-19.038, 18.906]	[0, 0]	[0, 1]	[0, 1]	[0, 0]	0	0	0	303956
LD34381543.las	(3439000.002,1544000.002,4814.344)	(3441999.997,1546999.998,4871.368)	[-3188, 1088]	[-19.128, 6.528]	[0, 0]	[0, 1]	[0, 1]	[0, 0]	0	0	0	681115
LD34381546.las	(3439000.004,1547000.000,4812.205)	(3441999.999,1549999.999,4899.032)	[-178, 3153]	[-1.068, 18.918]	[0, 0]	[0, 1]	[0, 1]	[0, 0]	0	0	0	1111486

DPH-1.3 Report on ASPRS LAS File Format (Tiled Data) - Informational - continued

File	(Xmin, Ymin, Zmin)	(Xmax, Ymax, Zmax)	Extended Scan Angle	Scan Angle Rank	Scanner Channel	Scan Direction	Edge of Flight Line	User Data	Counts for Synthetic	Key-points	Withheld	Overlap
LD34381549.las	(3439000.002,1550000.001,4839.751)	(3441999.999,1552999.999,4893.356)	[-3228, -99]	[-19.368, -0.594]	[0, 0]	[0, 1]	[0, 1]	[0, 0]	0	0	0	1013939
LD34381552.las	(3439000.001,1553000.000,4874.718)	(3441999.999,1556000.000,5348.582)	[-1017, 3219]	[-6.102, 19.314]	[0, 0]	[0, 1]	[0, 1]	[0, 0]	0	0	0	786915
LD34381555.las	(3439000.001,1556000.001,4415.188)	(3441999.999,1559000.000,5344.051)	[-2076, 3236]	[-12.456, 19.416]	[0, 0]	[0, 1]	[0, 1]	[0, 0]	0	0	0	434672
LD34381558.las	(3439000.001,1559000.001,4932.431)	(3441999.999,1562000.000,5075.899)	[-3255, 3123]	[-19.53, 18.738]	[0, 0]	[0, 1]	[0, 1]	[0, 0]	0	0	0	906407
LD34381561.las	(3439000.002,1562000.001,5033.917)	(3441999.999,1564999.997,5269.225)	[-3341, -238]	[-20.046, -1.428]	[0, 0]	[0, 1]	[0, 1]	[0, 0]	0	0	0	1038873
LD34381564.las	(3439000.001,1565000.000,5132.601)	(3441999.998,1567999.998,5569.835)	[-307, 3310]	[-1.842, 19.86]	[0, 0]	[0, 1]	[0, 1]	[0, 0]	0	0	0	1029235
LD34381567.las	(3439000.001,1568000.001,5167.801)	(3441999.999,1570999.999,5264.179)	[-3309, 1393]	[-19.854, 8.358]	[0, 0]	[0, 1]	[0, 1]	[0, 0]	0	0	0	575621
LD34381570.las	(3439000.001,1571000.000,5175.118)	(3441999.998,1573999.999,5546.574)	[-3325, 1673]	[-19.95, 10.038]	[0, 0]	[0, 1]	[0, 1]	[0, 0]	0	0	0	468874
LD34381573.las	(3439000.002,1574000.001,5226.564)	(3441999.999,1576999.999,5642.938)	[-543, 3305]	[-3.258, 19.83]	[0, 0]	[0, 1]	[0, 1]	[0, 0]	0	0	0	1002450
LD34381576.las	(3439000.001,1577000.001,5221.607)	(3441999.998,1579999.998,5615.507)	[-3327, -423]	[-19.962, -2.538]	[0, 0]	[0, 1]	[0, 1]	[0, 0]	0	0	0	1070914
LD34381579.las	(3439000.003,1580000.002,5210.547)	(3441999.999,1582999.994,5295.173)	[-558, 3258]	[-3.348, 19.548]	[0, 0]	[0, 1]	[0, 1]	[0, 0]	0	0	0	1037620
LD34381582.las	(3439000.005,1583000.001,5231.988)	(3441999.999,1585999.997,5538.050)	[-2485, 3211]	[-14.91, 19.266]	[0, 0]	[0, 1]	[0, 1]	[0, 0]	0	0	0	372737
LD34381585.las	(3439000.001,1586000.000,5200.610)	(3441999.999,1588999.994,5334.596)	[-3242, 2881]	[-19.452, 17.286]	[0, 0]	[0, 1]	[0, 1]	[0, 0]	0	0	0	585169
LD34381588.las	(3439000.001,1589000.005,5193.953)	(3441999.997,1591999.996,7308.666)	[-3282, 173]	[-19.692, 1.038]	[0, 0]	[0, 1]	[0, 1]	[0, 0]	0	0	0	1021727
LD34381591.las	(3439000.002,1592000.006,5187.906)	(3441999.999,1594999.999,7348.689)	[73, 3228]	[0.438, 19.368]	[0, 0]	[0, 1]	[0, 1]	[0, 0]	0	0	0	1086069
LD34381594.las	(3439000.001,1595000.002,5211.971)	(3441999.998,1597999.998,5610.350)	[-3211, 946]	[-19.266, 5.676]	[0, 0]	[0, 1]	[0, 1]	[0, 0]	0	0	0	848939
LD34381597.las	(3439000.001,1598000.000,5225.003)	(3441999.997,1600999.999,5300.035)	[-3257, 3227]	[-19.542, 19.362]	[0, 0]	[0, 1]	[0, 1]	[0, 0]	0	0	0	380859
LD34381600.las	(3439000.001,1601000.001,5222.076)	(3441999.998,1603999.995,5568.037)	[-987, 3172]	[-5.922, 19.032]	[0, 0]	[0, 1]	[0, 1]	[0, 0]	0	0	0	766301
LD34381603.las	(3439000.001,1604000.000,5247.401)	(3441999.999,1607000.000,5307.243)	[-3257, -53]	[-19.542, -0.318]	[0, 0]	[0, 1]	[0, 1]	[0, 0]	0	0	0	1062460
LD34381606.las	(3439000.001,1607000.002,5230.577)	(3441999.999,1610000.000,5621.219)	[-137, 3217]	[-0.822, 19.302]	[0, 0]	[0, 1]	[0, 1]	[0, 0]	0	0	0	1010567
LD34381609.las	(3439000.002,1610000.001,5241.420)	(3441999.996,1612016.542,5311.020)	[-1494, 1267]	[-8.964, 7.602]	[0, 0]	[0, 1]	[0, 0]	[0, 0]	0	0	0	0
LD34411396.las	(3442000.001,1397000.001,4207.127)	(3444999.999,1399999.999,5519.799)	[-3447, 3420]	[-20.682, 20.52]	[0, 0]	[0, 1]	[0, 1]	[0, 0]	0	0	0	1057144
LD34411399.las	(3442000.001,1400000.002,4659.433)	(3444999.997,1403000.000,4767.933)	[-3377, 2473]	[-20.262, 14.838]	[0, 0]	[0, 1]	[0, 1]	[0, 0]	0	0	0	344790
LD34411402.las	(3442000.001,1403000.003,4698.078)	(3444999.997,1405999.998,4793.740)	[-3087, 3420]	[-18.522, 20.52]	[0, 0]	[0, 1]	[0, 1]	[0, 0]	0	0	0	609937
LD34411405.las	(3442000.001,1406000.003,4590.371)	(3444999.999,1408999.998,4837.287)	[-216, 3338]	[-1.296, 20.028]	[0, 0]	[0, 1]	[0, 1]	[0, 0]	0	0	0	1021766
LD34411408.las	(3442000.000,1409000.000,4549.810)	(3444999.998,1411999.999,4765.328)	[-3377, -75]	[-20.262, -0.45]	[0, 0]	[0, 1]	[0, 1]	[0, 0]	0	0	0	1041406
LD34411411.las	(3442000.001,1412000.001,4549.942)	(3444999.998,1414999.998,4865.975)	[-1147, 3311]	[-6.882, 19.866]	[0, 0]	[0, 1]	[0, 1]	[0, 0]	0	0	0	803019
LD34411414.las	(3442000.001,1415000.000,4568.377)	(3444999.999,1418000.000,4739.708)	[-3411, 3288]	[-20.466, 19.728]	[0, 0]	[0, 1]	[0, 1]	[0, 0]	0	0	0	418374
LD34411417.las	(3442000.000,1418000.001,4044.605)	(3444999.998,1421000.000,4842.536)	[-3354, 918]	[-20.124, 5.508]	[0, 0]	[0, 1]	[0, 1]	[0, 0]	0	0	0	821273
LD34411420.las	(3442000.001,1421000.001,4241.632)	(3444999.999,1424000.000,4975.567)	[209, 3441]	[1.254, 20.646]	[0, 0]	[0, 1]	[0, 1]	[0, 0]	0	0	0	1102828
LD34411423.las	(3442000.001,1424000.002,4061.990)	(3444999.999,1426999.999,11057.521)	[-3458, 284]	[-20.748, 1.704]	[0, 0]	[0, 1]	[0, 1]	[0, 0]	0	0	0	1089302
LD34411426.las	(3442000.000,1427000.000,4060.330)	(3444999.999,1429999.999,4991.128)	[-1467, 3411]	[-8.802, 20.466]	[0, 0]	[0, 1]	[0, 1]	[0, 0]	0	0	0	610126
LD34411429.las	(3442000.000,1430000.000,4067.784)	(3444999.999,1432999.999,11143.905)	[-3405, 3379]	[-20.43, 20.274]	[0, 0]	[0, 1]	[0, 1]	[0, 0]	0	0	0	429690
LD34411432.las	(3442000.000,1433000.001,4336.825)	(3444999.997,1435999.998,5059.744)	[-3444, 3386]	[-20.664, 20.316]	[0, 0]	[0, 1]	[0, 1]	[0, 0]	0	0	0	1075872
LD34411435.las	(3442000.000,1436000.002,4035.294)	(3444999.998,1438999.999,4868.324)	[-3441, -396]	[-20.646, -2.376]	[0, 0]	[0, 1]	[0, 1]	[0, 0]	0	0	0	1100344
LD34411438.las	(3442000.000,1439000.002,4815.948)	(3444999.999,1441999.999,4888.120)	[-650, 3369]	[-3.9, 20.214]	[0, 0]	[0, 1]	[0, 1]	[0, 0]	0	0	0	1062335
LD34411441.las	(3442000.002,1442000.001,4112.216)	(3444999.998,1444999.999,4862.809)	[-3362, 1652]	[-20.172, 9.912]	[0, 0]	[0, 1]	[0, 1]	[0, 0]	0	0	0	382478
LD34411444.las	(3442000.008,1445000.000,4814.748)	(3444999.999,1447999.998,4851.417)	[-3396, 1349]	[-20.376, 8.094]	[0, 0]	[0, 1]	[0, 1]	[0, 0]	0	0	0	595313
LD34411447.las	(3442000.000,1448000.001,4368.715)	(3444999.997,1450999.998,4873.179)	[-273, 3350]	[-1.638, 20.1]	[0, 0]	[0, 1]	[0, 1]	[0, 0]	0	0	0	1064985
LD34411450.las	(3442000.000,1451000.000,4814.823)	(3444999.998,1454000.000,4876.591)	[-3359, -171]	[-20.154, -1.026]	[0, 0]	[0, 1]	[0, 1]	[0, 0]	0	0	0	1042674
LD34411453.las	(3442000.002,1454000.003,4827.855)	(3444999.999,1457000.000,4888.373)	[-960, 3326]	[-5.76, 19.956]	[0, 0]	[0, 1]	[0, 1]	[0, 0]	0	0	0	882372
LD34411456.las	(3442000.002,1457000.001,4809.692)	(3444999.997,1459999.999,4850.925)	[-3325, 3321]	[-19.95, 19.926]	[0, 0]	[0, 1]	[0, 1]	[0, 0]	0	0	0	404345
LD34411459.las	(3442000.001,1460000.000,4790.502)	(3444999.999,1462999.999,4855.056)	[-3355, 1101]	[-20.13, 6.606]	[0, 0]	[0, 1]	[0, 1]	[0, 0]	0	0	0	781465
LD34411462.las	(3442000.001,1463000.000,4684.207)	(3444999.998,1465999.999,4827.300)	[59, 3310]	[0.354, 19.86]	[0, 0]	[0, 1]	[0, 1]	[0, 0]	0	0	0	1011712
LD34411465.las	(3442000.000,1466000.000,4541.772)	(3444999.999,1468999.999,4824.000)	[-3340, 219]	[-20.04, 1.314]	[0, 0]	[0, 1]	[0, 1]	[0, 0]	0	0	0	1192800
LD34411468.las	(3442000.000,1469000.004,4735.670)	(3444999.998,1472000.000,5011.794)	[-3304, 3121]	[-19.824, 18.726]	[0, 0]	[0, 1]	[0, 1]	[0, 0]	0	0	0	646718
LD34411471.las	(3442000.000,1472000.001,4735.479)	(3444999.999,1474999.996,11431.798)	[-3291, 3302]	[-19.746, 19.812]	[0, 0]	[0, 1]	[0, 1]	[0, 0]	0	0	0	304853
LD34411474.las	(3442000.004,1475000.001,4432.311)	(3444999.999,1477999.996,5062.759)	[-793, 3291]	[-4.758, 19.746]	[0, 0]	[0, 1]	[0, 1]	[0, 0]	0	0	0	981370
LD34411477.las	(3442000.001,1478000.001,4810.420)	(3444999.999,1480999.999,5105.279)	[-3324, -450]	[-19.944, -2.7]	[0, 0]	[0, 1]	[0, 1]	[0, 0]	0	0	0	1027133

DPH-1.3 Report on ASPRS LAS File Format (Tiled Data) - Informational - continued

File	(Xmin, Ymin, Zmin)	(Xmax, Ymax, Zmax)	Extended Scan Angle	Scan Angle Rank	Scanner Channel	Scan Direction	Edge of Flight Line	User Data	Counts for Synthetic	Key-points	Withheld	Overlap
LD34411480.las	(3442000.000,1481000.001,4778.101)	(3444999.997,1483999.998,5042.260)	[-545, 3280]	[-3.27, 19.68]	[0, 0]	[0, 1]	[0, 1]	[0, 0]	0	0	0	1058735
LD34411483.las	(3442000.002,1484000.000,4654.426)	(3444999.998,1487000.000,4827.549)	[-3290, 1691]	[-19.74, 10.146]	[0, 0]	[0, 1]	[0, 1]	[0, 0]	0	0	0	463296
LD34411486.las	(3442000.001,1487000.001,4666.792)	(3444999.998,1489999.997,5006.824)	[-3289, 1492]	[-19.734, 8.952]	[0, 0]	[0, 1]	[0, 1]	[0, 0]	0	0	0	636337
LD34411489.las	(3442000.000,1490000.003,4705.128)	(3444999.999,1492999.999,5004.491)	[-278, 3257]	[-1.668, 19.542]	[0, 0]	[0, 1]	[0, 1]	[0, 0]	0	0	0	965553
LD34411492.las	(3442000.000,1493000.002,4368.692)	(3444999.999,1495999.999,5128.759)	[-3274, -166]	[-19.644, -0.996]	[0, 0]	[0, 1]	[0, 1]	[0, 0]	0	0	0	1091308
LD34411495.las	(3442000.001,1496000.001,4732.828)	(3444999.999,1498999.997,11513.330)	[-3254, 3254]	[-19.524, 19.524]	[0, 0]	[0, 1]	[0, 1]	[0, 0]	0	0	0	969103
LD34411498.las	(3442000.002,1499000.000,4787.881)	(3444999.999,1501999.999,5048.536)	[-3306, 3252]	[-19.836, 19.512]	[0, 0]	[0, 1]	[0, 1]	[0, 0]	0	0	0	311677
LD34411501.las	(3442000.003,1502000.000,4791.404)	(3444999.993,1504999.992,11300.857)	[-3274, 1104]	[-19.644, 6.624]	[0, 0]	[0, 1]	[0, 1]	[0, 0]	0	0	0	742540
LD34411504.las	(3442000.001,1505000.001,4732.737)	(3444999.998,1508000.000,5094.708)	[-3266, 3290]	[-19.596, 19.74]	[0, 0]	[0, 1]	[0, 1]	[0, 0]	0	0	0	905707
LD34411507.las	(3442000.002,1508000.003,4800.099)	(3444999.994,1510999.999,5194.534)	[-249, 3254]	[-1.494, 19.524]	[0, 0]	[0, 1]	[0, 1]	[0, 0]	0	0	0	969692
LD34411510.las	(3442000.001,1511000.002,4799.347)	(3444999.999,1513999.999,4897.493)	[-3257, 1377]	[-19.542, 8.262]	[0, 0]	[0, 1]	[0, 1]	[0, 0]	0	0	0	592152
LD34411513.las	(3442000.000,1514000.001,4578.997)	(3444999.997,1516999.999,4956.460)	[-3274, 1788]	[-19.644, 10.728]	[0, 0]	[0, 1]	[0, 1]	[0, 0]	0	0	0	456696
LD34411516.las	(3442000.000,1517000.001,4794.183)	(3444999.998,1520000.000,5078.481)	[-669, 3243]	[-4.014, 19.458]	[0, 0]	[0, 1]	[0, 1]	[0, 0]	0	0	0	1005052
LD34411519.las	(3442000.000,1520000.005,4768.478)	(3444999.999,1523000.000,4892.890)	[-3290, -401]	[-19.74, -2.406]	[0, 0]	[0, 1]	[0, 1]	[0, 0]	0	0	0	1090352
LD34411522.las	(3442000.000,1523000.003,4748.685)	(3444999.997,1525999.998,5214.087)	[-426, 3221]	[-2.556, 19.326]	[0, 0]	[0, 1]	[0, 1]	[0, 0]	0	0	0	1012069
LD34411525.las	(3442000.000,1526000.001,4801.549)	(3444999.998,1528999.997,4982.132)	[-3190, 1634]	[-19.14, 9.804]	[0, 0]	[0, 1]	[0, 1]	[0, 0]	0	0	0	430588
LD34411528.las	(3442000.001,1529000.000,4436.139)	(3444999.999,1531999.998,5203.927)	[-3255, 1410]	[-19.53, 8.46]	[0, 0]	[0, 1]	[0, 1]	[0, 0]	0	0	0	577273
LD34411531.las	(3442000.000,1532000.000,4764.095)	(3444999.999,1534999.997,4887.831)	[-293, 3204]	[-1.758, 19.224]	[0, 0]	[0, 1]	[0, 1]	[0, 0]	0	0	0	1012817
LD34411534.las	(3442000.000,1535000.002,4763.353)	(3444999.996,1537999.998,4851.700)	[-3222, -201]	[-19.332, -1.206]	[0, 0]	[0, 1]	[0, 1]	[0, 0]	0	0	0	1101511
LD34411537.las	(3442000.000,1538000.001,4782.595)	(3444999.999,1541000.000,4897.136)	[-824, 3164]	[-4.944, 18.984]	[0, 0]	[0, 1]	[0, 1]	[0, 0]	0	0	0	1036737
LD34411540.las	(3442000.000,1541000.003,4816.122)	(3444999.999,1544000.000,4889.688)	[-3191, 1907]	[-19.146, 11.442]	[0, 0]	[0, 1]	[0, 1]	[0, 0]	0	0	0	321595
LD34411543.las	(3442000.000,1544000.001,4787.825)	(3444999.995,1546999.999,5286.062)	[-3189, 1131]	[-19.134, 6.786]	[0, 0]	[0, 1]	[0, 1]	[0, 0]	0	0	0	692597
LD34411546.las	(3442000.000,1547000.000,4807.113)	(3444999.999,1549999.998,4922.310)	[-97, 3155]	[-0.582, 18.93]	[0, 0]	[0, 1]	[0, 1]	[0, 0]	0	0	0	1024361
LD34411549.las	(3442000.000,1550000.001,4846.775)	(3444999.997,1552999.999,5363.661)	[-3205, 25]	[-19.23, 0.15]	[0, 0]	[0, 1]	[0, 1]	[0, 0]	0	0	0	1085839
LD34411552.las	(3442000.000,1553000.001,4883.481)	(3444999.999,1556000.000,5016.263)	[-1141, 3217]	[-6.846, 19.302]	[0, 0]	[0, 1]	[0, 1]	[0, 0]	0	0	0	771064
LD34411555.las	(3442000.002,1556000.001,4918.494)	(3444999.999,1559000.000,5033.061)	[-1912, 3237]	[-11.472, 19.422]	[0, 0]	[0, 1]	[0, 1]	[0, 0]	0	0	0	452166
LD34411558.las	(3442000.000,1559000.001,4984.718)	(3444999.997,1561999.998,5137.706)	[-3255, 3171]	[-19.53, 19.026]	[0, 0]	[0, 1]	[0, 1]	[0, 0]	0	0	0	1003112
LD34411561.las	(3442000.002,1562000.004,5052.907)	(3444999.995,1564999.999,5307.020)	[-3341, -308]	[-20.046, -1.848]	[0, 0]	[0, 1]	[0, 1]	[0, 0]	0	0	0	1038200
LD34411564.las	(3442000.001,1565000.001,5225.669)	(3444999.999,1567999.999,5566.551)	[-389, 3309]	[-2.334, 19.854]	[0, 0]	[0, 1]	[0, 1]	[0, 0]	0	0	0	1004386
LD34411567.las	(3442000.000,1568000.000,5189.422)	(3444999.998,1570999.997,5496.347)	[-3326, 1528]	[-19.956, 9.168]	[0, 0]	[0, 1]	[0, 1]	[0, 0]	0	0	0	562167
LD34411570.las	(3442000.001,1571000.000,5189.363)	(3444999.998,1573999.997,5326.646)	[-3326, 1616]	[-19.956, 9.696]	[0, 0]	[0, 1]	[0, 1]	[0, 0]	0	0	0	494243
LD34411573.las	(3442000.000,1574000.002,5219.586)	(3444999.999,1576999.996,5572.942)	[-422, 3304]	[-2.532, 19.824]	[0, 0]	[0, 1]	[0, 1]	[0, 0]	0	0	0	984131
LD34411576.las	(3442000.001,1577000.001,5232.204)	(3444999.999,1579999.999,5557.187)	[-3327, -304]	[-19.962, -1.824]	[0, 0]	[0, 1]	[0, 1]	[0, 0]	0	0	0	1161800
LD34411579.las	(3442000.000,1580000.000,5191.640)	(3444999.998,1582999.998,5269.773)	[-631, 3221]	[-3.786, 19.326]	[0, 0]	[0, 1]	[0, 1]	[0, 0]	0	0	0	1013573
LD34411582.las	(3442000.000,1583000.000,5201.181)	(3444999.999,1585999.998,11985.452)	[-2444, 3212]	[-14.664, 19.272]	[0, 0]	[0, 1]	[0, 1]	[0, 0]	0	0	0	350211
LD34411585.las	(3442000.000,1586000.000,5174.557)	(3444999.999,1588999.998,7317.902)	[-3257, 3195]	[-19.542, 19.17]	[0, 0]	[0, 1]	[0, 1]	[0, 0]	0	0	0	640542
LD34411588.las	(3442000.003,1589000.003,5177.306)	(3444999.998,1591999.999,7357.754)	[-3276, 95]	[-19.656, 0.57]	[0, 0]	[0, 1]	[0, 1]	[0, 0]	0	0	0	1083479
LD34411591.las	(3442000.001,1592000.001,5174.583)	(3444999.998,1594999.997,5241.528)	[-22, 3208]	[-0.132, 19.248]	[0, 0]	[0, 1]	[0, 1]	[0, 0]	0	0	0	1136437
LD34411594.las	(3442000.001,1595000.002,5170.990)	(3444999.999,1597999.998,5249.976)	[-3191, 1050]	[-19.146, 6.3]	[0, 0]	[0, 1]	[0, 1]	[0, 0]	0	0	0	757159
LD34411597.las	(3442000.001,1598000.000,5198.293)	(3444999.997,1600999.999,5275.501)	[-3215, 3186]	[-19.29, 19.116]	[0, 0]	[0, 1]	[0, 1]	[0, 0]	0	0	0	338680
LD34411600.las	(3442000.000,1601000.000,5190.406)	(3444999.999,1603999.999,5270.380)	[-845, 3161]	[-5.07, 18.966]	[0, 0]	[0, 1]	[0, 1]	[0, 0]	0	0	0	968812
LD34411603.las	(3442000.000,1604000.007,5209.917)	(3444999.999,1606999.996,5535.114)	[-3243, -139]	[-19.458, -0.834]	[0, 0]	[0, 1]	[0, 1]	[0, 0]	0	0	0	1065684
LD34411606.las	(3442000.003,1607000.003,5222.831)	(3444999.999,1610000.000,5494.123)	[-286, 3204]	[-1.716, 19.224]	[0, 0]	[0, 1]	[0, 1]	[0, 0]	0	0	0	1047752
LD34411609.las	(3442000.000,1610000.001,5219.199)	(3444999.996,1612113.557,5265.203)	[-1601, 1277]	[-9.606, 7.662]	[0, 0]	[0, 1]	[0, 0]	[0, 0]	0	0	0	0
LD34411396.las	(3445000.000,1397000.000,4053.266)	(3447999.999,1399999.996,4834.521)	[-3405, 3418]	[-20.43, 20.508]	[0, 0]	[0, 1]	[0, 1]	[0, 0]	0	0	0	1043545
LD34411399.las	(3445000.001,1400000.000,4625.030)	(3447999.998,1402999.999,4804.160)	[-3370, 3416]	[-20.22, 20.496]	[0, 0]	[0, 1]	[0, 1]	[0, 0]	0	0	0	284908
LD34411402.las	(3445000.002,1403000.001,4588.088)	(3447999.999,1405999.999,4784.951)	[-3111, 3386]	[-18.666, 20.316]	[0, 0]	[0, 1]	[0, 1]	[0, 0]	0	0	0	623470
LD34411405.las	(3445000.000,1406000.002,4541.293)	(3447999.996,1408999.996,4723.544)	[-73, 3330]	[-0.438, 19.98]	[0, 0]	[0, 1]	[0, 1]	[0, 0]	0	0	0	1048475
LD34411408.las	(3445000.000,1409000.000,4529.282)	(3447999.999,1411999.999,4617.694)	[-3348, 111]	[-20.088, 0.666]	[0, 0]	[0, 1]	[0, 1]	[0, 0]	0	0	0	1068162

DPH-1.3 Report on ASPRS LAS File Format (Tiled Data) - Informational - continued

File	(Xmin, Ymin, Zmin)	(Xmax, Ymax, Zmax)	Extended Scan Angle	Scan Angle Rank	Scanner Channel	Scan Direction	Edge of Flight Line	User Data	Counts for Synthetic	Key-points	Withheld	Overlap
LD34441411.las	(3445000.001,1412000.005,4549.236)	(3447999.998,1414999.999,4672.546)	[-1183, 3309]	[-7.098, 19.854]	[0, 0]	[0, 1]	[0, 1]	[0, 0]	0	0	0	714345
LD34441414.las	(3445000.000,1415000.000,4389.119)	(3447999.994,1418000.000,5061.588)	[-3443, 3292]	[-20.658, 19.752]	[0, 0]	[0, 1]	[0, 1]	[0, 0]	0	0	0	390614
LD34441417.las	(3445000.001,1418000.001,4202.662)	(3447999.999,1420999.999,11101.556)	[-3403, 3309]	[-20.418, 19.854]	[0, 0]	[0, 1]	[0, 1]	[0, 0]	0	0	0	906283
LD34441420.las	(3445000.000,1421000.001,4041.419)	(3447999.998,1423999.999,4995.561)	[286, 3442]	[1.716, 20.652]	[0, 0]	[0, 1]	[0, 1]	[0, 0]	0	0	0	1085833
LD34441423.las	(3445000.000,1424000.001,4190.474)	(3447999.998,1426999.999,11037.307)	[-3478, 389]	[-20.868, 2.334]	[0, 0]	[0, 1]	[0, 1]	[0, 0]	0	0	0	1102521
LD34441426.las	(3445000.000,1427000.002,4317.478)	(3447999.998,1429999.999,11180.949)	[-3398, 3408]	[-20.388, 20.448]	[0, 0]	[0, 1]	[0, 1]	[0, 0]	0	0	0	526801
LD34441429.las	(3445000.001,1430000.001,4066.429)	(3447999.997,1432999.997,11084.171)	[-3390, 3389]	[-20.34, 20.334]	[0, 0]	[0, 1]	[0, 1]	[0, 0]	0	0	0	544657
LD34441432.las	(3445000.000,1433000.004,4327.849)	(3447999.997,1435999.996,4980.216)	[-3446, 3388]	[-20.676, 20.328]	[0, 0]	[0, 1]	[0, 1]	[0, 0]	0	0	0	1047685
LD34441435.las	(3445000.001,1436000.004,4811.526)	(3447999.995,1439000.000,4841.769)	[-3407, -364]	[-20.442, -2.184]	[0, 0]	[0, 1]	[0, 1]	[0, 0]	0	0	0	1042507
LD34441438.las	(3445000.001,1439000.001,4789.938)	(3447999.999,1441999.997,4826.493)	[-783, 3344]	[-4.698, 20.064]	[0, 0]	[0, 1]	[0, 1]	[0, 0]	0	0	0	1071531
LD34441441.las	(3445000.000,1442000.001,4793.462)	(3447999.999,1444999.999,4877.559)	[-3357, 1785]	[-20.142, 10.71]	[0, 0]	[0, 1]	[0, 1]	[0, 0]	0	0	0	346495
LD34441444.las	(3445000.001,1445000.000,4808.918)	(3447999.999,1447999.998,4858.373)	[-3356, 1235]	[-20.136, 7.41]	[0, 0]	[0, 1]	[0, 1]	[0, 0]	0	0	0	624093
LD34441447.las	(3445000.000,1448000.000,4776.434)	(3447999.999,1450999.999,4857.749)	[-170, 3323]	[-1.02, 19.938]	[0, 0]	[0, 1]	[0, 1]	[0, 0]	0	0	0	1099850
LD34441450.las	(3445000.000,1451000.000,4780.440)	(3447999.999,1454000.000,4879.200)	[-3341, -84]	[-20.046, -0.504]	[0, 0]	[0, 1]	[0, 1]	[0, 0]	0	0	0	1017297
LD34441453.las	(3445000.000,1454000.002,4811.834)	(3447999.998,1457000.000,4851.112)	[-1106, 3316]	[-6.636, 19.896]	[0, 0]	[0, 1]	[0, 1]	[0, 0]	0	0	0	751461
LD34441456.las	(3445000.000,1457000.004,4805.013)	(3447999.996,1459999.999,4849.623)	[-3321, 3325]	[-19.926, 19.95]	[0, 0]	[0, 1]	[0, 1]	[0, 0]	0	0	0	475425
LD34441459.las	(3445000.000,1460000.000,4727.044)	(3447999.999,1462999.994,11157.993)	[-3359, 1051]	[-20.154, 6.306]	[0, 0]	[0, 1]	[0, 1]	[0, 0]	0	0	0	920434
LD34441462.las	(3445000.004,1463000.001,4595.847)	(3447999.999,1465999.997,4833.002)	[221, 3291]	[1.326, 19.746]	[0, 0]	[0, 1]	[0, 1]	[0, 0]	0	0	0	1065766
LD34441465.las	(3445000.001,1466000.000,4755.830)	(3447999.999,1469000.000,4830.748)	[-3341, 287]	[-20.046, 1.722]	[0, 0]	[0, 1]	[0, 1]	[0, 0]	0	0	0	1159764
LD34441468.las	(3445000.000,1469000.002,4731.250)	(3447999.998,1472000.000,5004.760)	[-3293, 2939]	[-19.758, 17.634]	[0, 0]	[0, 1]	[0, 1]	[0, 0]	0	0	0	586274
LD34441471.las	(3445000.000,1472000.001,4351.733)	(3447999.998,1474999.998,11258.429)	[-3258, 3305]	[-19.548, 19.83]	[0, 0]	[0, 1]	[0, 1]	[0, 0]	0	0	0	430124
LD34441474.las	(3445000.004,1475000.002,4426.445)	(3447999.999,1477999.998,5059.823)	[-536, 3261]	[-3.216, 19.566]	[0, 0]	[0, 1]	[0, 1]	[0, 0]	0	0	0	936772
LD34441477.las	(3445000.002,1478000.000,4507.189)	(3447999.997,1480999.999,5071.834)	[-3293, -281]	[-19.758, -1.686]	[0, 0]	[0, 1]	[0, 1]	[0, 0]	0	0	0	1072410
LD34441480.las	(3445000.001,1481000.000,4754.072)	(3447999.998,1483999.999,5059.721)	[-708, 3273]	[-4.248, 19.638]	[0, 0]	[0, 1]	[0, 1]	[0, 0]	0	0	0	1043346
LD34441483.las	(3445000.000,1484000.003,4511.179)	(3447999.998,1487000.000,11504.442)	[-3289, 3219]	[-19.734, 19.314]	[0, 0]	[0, 1]	[0, 1]	[0, 0]	0	0	0	468147
LD34441486.las	(3445000.004,1487000.001,4660.165)	(3447999.997,1490000.000,5125.748)	[-3256, 1416]	[-19.536, 8.496]	[0, 0]	[0, 1]	[0, 1]	[0, 0]	0	0	0	732359
LD34441489.las	(3445000.001,1490000.002,4411.517)	(3447999.996,1492999.999,5113.464)	[-164, 3238]	[-0.984, 19.428]	[0, 0]	[0, 1]	[0, 1]	[0, 0]	0	0	0	984190
LD34441492.las	(3445000.000,1493000.001,4598.127)	(3447999.994,1495999.999,5116.735)	[-3275, -29]	[-19.65, -0.174]	[0, 0]	[0, 1]	[0, 1]	[0, 0]	0	0	0	1089105
LD34441495.las	(3445000.000,1496000.000,4736.700)	(3447999.999,1498999.999,5036.138)	[-940, 3256]	[-5.64, 19.536]	[0, 0]	[0, 1]	[0, 1]	[0, 0]	0	0	0	852445
LD34441498.las	(3445000.000,1499000.000,4118.302)	(3447999.996,1501999.998,4855.436)	[-3310, 3227]	[-19.86, 19.362]	[0, 0]	[0, 1]	[0, 1]	[0, 0]	0	0	0	341128
LD34441501.las	(3445000.000,1502000.001,4761.906)	(3447999.999,1504999.999,11537.336)	[-3292, 3233]	[-19.752, 19.398]	[0, 0]	[0, 1]	[0, 1]	[0, 0]	0	0	0	788874
LD34441504.las	(3445000.004,1505000.002,4536.389)	(3447999.999,1507999.999,4889.721)	[-3277, 3287]	[-19.662, 19.722]	[0, 0]	[0, 1]	[0, 1]	[0, 0]	0	0	0	880745
LD34441507.las	(3445000.001,1508000.003,4773.101)	(3447999.997,1510999.997,4899.977)	[-402, 3264]	[-2.412, 19.584]	[0, 0]	[0, 1]	[0, 1]	[0, 0]	0	0	0	1006391
LD34441510.las	(3445000.000,1511000.001,4799.915)	(3447999.998,1513999.999,4918.783)	[-3260, 1514]	[-19.56, 9.084]	[0, 0]	[0, 1]	[0, 1]	[0, 0]	0	0	0	576784
LD34441513.las	(3445000.002,1514000.000,4763.553)	(3447999.998,1516999.998,5222.030)	[-3306, 1662]	[-19.836, 9.972]	[0, 0]	[0, 1]	[0, 1]	[0, 0]	0	0	0	499478
LD34441516.las	(3445000.001,1517000.000,4823.780)	(3447999.998,1520000.000,4893.081)	[-612, 3250]	[-3.672, 19.5]	[0, 0]	[0, 1]	[0, 1]	[0, 0]	0	0	0	1045684
LD34441519.las	(3445000.003,1520000.002,4722.832)	(3447999.999,1522999.998,5121.043)	[-3290, -423]	[-19.74, -2.538]	[0, 0]	[0, 1]	[0, 1]	[0, 0]	0	0	0	1049179
LD34441522.las	(3445000.000,1523000.002,4753.025)	(3447999.999,1526000.000,5163.848)	[-576, 3224]	[-3.456, 19.344]	[0, 0]	[0, 1]	[0, 1]	[0, 0]	0	0	0	979483
LD34441525.las	(3445000.001,1526000.004,4776.395)	(3447999.998,1528999.999,11620.728)	[-3175, 3176]	[-19.05, 19.056]	[0, 0]	[0, 1]	[0, 1]	[0, 0]	0	0	0	389155
LD34441528.las	(3445000.000,1529000.000,4768.757)	(3447999.999,1531999.996,5277.499)	[-3255, 1257]	[-19.53, 7.542]	[0, 0]	[0, 1]	[0, 1]	[0, 0]	0	0	0	673707
LD34441531.las	(3445000.000,1532000.000,4740.942)	(3447999.998,1534999.996,5254.606)	[-213, 3170]	[-1.278, 19.02]	[0, 0]	[0, 1]	[0, 1]	[0, 0]	0	0	0	1009299
LD34441534.las	(3445000.001,1535000.000,4744.813)	(3447999.999,1537999.999,4830.069)	[-3195, -108]	[-19.17, -0.648]	[0, 0]	[0, 1]	[0, 1]	[0, 0]	0	0	0	1045178
LD34441537.las	(3445000.000,1538000.001,4745.073)	(3447999.997,1541000.000,5224.130)	[-885, 3156]	[-5.31, 18.936]	[0, 0]	[0, 1]	[0, 1]	[0, 0]	0	0	0	934168
LD34441540.las	(3445000.002,1541000.001,4749.203)	(3447999.998,1544000.000,4849.390)	[-3190, 3136]	[-19.14, 18.816]	[0, 0]	[0, 1]	[0, 1]	[0, 0]	0	0	0	426998
LD34441543.las	(3445000.004,1544000.001,4763.281)	(3447999.999,1546999.997,4836.375)	[-3171, 1106]	[-19.026, 6.636]	[0, 0]	[0, 1]	[0, 1]	[0, 0]	0	0	0	784903
LD34441546.las	(3445000.000,1547000.000,4801.542)	(3447999.996,1549999.998,4877.858)	[26, 3155]	[0.156, 18.93]	[0, 0]	[0, 1]	[0, 1]	[0, 0]	0	0	0	1015628
LD34441549.las	(3445000.000,1550000.001,4848.648)	(3447999.999,1552999.997,4931.234)	[-3215, 163]	[-19.29, 0.978]	[0, 0]	[0, 1]	[0, 1]	[0, 0]	0	0	0	1030217
LD34441552.las	(3445000.000,1553000.000,4897.536)	(3447999.998,1556000.000,4994.396)	[-1236, 3221]	[-7.416, 19.326]	[0, 0]	[0, 1]	[0, 1]	[0, 0]	0	0	0	678702
LD34441555.las	(3445000.000,1556000.001,4919.820)	(3447999.999,1559000.000,5322.365)	[-1816, 3255]	[-10.896, 19.53]	[0, 0]	[0, 1]	[0, 1]	[0, 0]	0	0	0	386464

DPH-1.3 Report on ASPRS LAS File Format (Tiled Data) - Informational - continued

File	(Xmin, Ymin, Zmin)	(Xmax, Ymax, Zmax)	Extended Scan Angle	Scan Angle Rank	Scanner Channel	Scan Direction	Edge of Flight Line	User Data	Counts for Synthetic	Key-points	Withheld	Overlap
LD34441558.las	(3445000.000,1559000.001,4982.415)	(3447999.995,1561999.995,5259.009)	[-3240, 3237]	[-19.44, 19.422]	[0, 0]	[0, 1]	[0, 1]	[0, 0]	0	0	0	1081278
LD34441561.las	(3445000.003,1562000.001,5049.836)	(3447999.999,1564999.999,5261.935)	[-3326, -389]	[-19.956, -2.334]	[0, 0]	[0, 1]	[0, 1]	[0, 0]	0	0	0	1033031
LD34441564.las	(3445000.000,1565000.001,4695.440)	(3447999.999,1567999.999,5314.081)	[-476, 3295]	[-2.856, 19.77]	[0, 0]	[0, 1]	[0, 1]	[0, 0]	0	0	0	997210
LD34441567.las	(3445000.000,1568000.007,5251.840)	(3447999.997,1570999.999,5323.411)	[-3325, 1638]	[-19.95, 9.828]	[0, 0]	[0, 1]	[0, 1]	[0, 0]	0	0	0	535032
LD34441570.las	(3445000.001,1571000.000,5212.332)	(3447999.999,1573999.996,5456.958)	[-3343, 1575]	[-20.058, 9.45]	[0, 0]	[0, 1]	[0, 1]	[0, 0]	0	0	0	551665
LD34441573.las	(3445000.000,1574000.003,5213.497)	(3447999.999,1576999.999,5293.132)	[-315, 3303]	[-1.89, 19.818]	[0, 0]	[0, 1]	[0, 1]	[0, 0]	0	0	0	1018211
LD34441576.las	(3445000.000,1577000.002,5195.682)	(3447999.999,1579999.999,5291.935)	[-3342, -281]	[-20.052, -1.686]	[0, 0]	[0, 1]	[0, 1]	[0, 0]	0	0	0	1053085
LD34441579.las	(3445000.000,1580000.000,5188.257)	(3447999.996,1582999.999,5258.654)	[-895, 3221]	[-5.37, 19.326]	[0, 0]	[0, 1]	[0, 1]	[0, 0]	0	0	0	940473
LD34441582.las	(3445000.001,1583000.002,5170.262)	(3447999.999,1585999.997,5501.754)	[-2277, 3223]	[-13.662, 19.338]	[0, 0]	[0, 1]	[0, 1]	[0, 0]	0	0	0	327600
LD34441585.las	(3445000.000,1586000.000,5162.004)	(3447999.999,1589000.000,5233.179)	[-3273, 3006]	[-19.638, 18.036]	[0, 0]	[0, 1]	[0, 1]	[0, 0]	0	0	0	701505
LD34441588.las	(3445000.000,1589000.002,5162.726)	(3447999.999,1592000.000,7355.090)	[-3267, -19]	[-19.602, -0.114]	[0, 0]	[0, 1]	[0, 1]	[0, 0]	0	0	0	1000402
LD34441591.las	(3445000.000,1592000.001,5168.795)	(3447999.999,1594999.999,5221.341)	[-118, 3207]	[-0.708, 19.242]	[0, 0]	[0, 1]	[0, 1]	[0, 0]	0	0	0	1006710
LD34441594.las	(3445000.002,1595000.002,5164.688)	(3447999.995,1597999.999,5592.367)	[-3189, 1149]	[-19.134, 6.894]	[0, 0]	[0, 1]	[0, 1]	[0, 0]	0	0	0	685426
LD34441597.las	(3445000.000,1598000.000,5169.786)	(3447999.998,1600999.999,5242.972)	[-3213, 3213]	[-19.278, 19.278]	[0, 0]	[0, 1]	[0, 1]	[0, 0]	0	0	0	481880
LD34441600.las	(3445000.001,1601000.000,5169.199)	(3447999.999,1603999.996,11942.122)	[-3207, 3157]	[-19.242, 18.942]	[0, 0]	[0, 1]	[0, 1]	[0, 0]	0	0	0	946160
LD34441603.las	(3445000.000,1604000.000,5180.429)	(3447999.997,1606999.998,5673.329)	[-3225, -287]	[-19.35, -1.722]	[0, 0]	[0, 1]	[0, 1]	[0, 0]	0	0	0	1041553
LD34441606.las	(3445000.000,1607000.004,4943.127)	(3447999.997,1610000.000,5387.164)	[-394, 3203]	[-2.364, 19.218]	[0, 0]	[0, 1]	[0, 1]	[0, 0]	0	0	0	1095213
LD34441609.las	(3445000.004,1610000.003,5215.186)	(3447999.998,1612161.795,5272.401)	[-1593, 1379]	[-9.558, 8.274]	[0, 0]	[0, 1]	[0, 0]	[0, 0]	0	0	0	0
LD34471396.las	(3448000.002,1397000.000,3937.899)	(3451000.000,1399999.999,11105.601)	[-3449, 3390]	[-20.694, 20.34]	[0, 0]	[0, 1]	[0, 1]	[0, 0]	0	0	0	957044
LD34471399.las	(3448000.000,1400000.000,4531.366)	(3450999.998,1403000.000,4759.246)	[-3332, 3416]	[-19.992, 20.496]	[0, 0]	[0, 1]	[0, 1]	[0, 0]	0	0	0	455200
LD34471402.las	(3448000.000,1403000.001,4511.536)	(3450999.998,1405999.998,4677.323)	[-3081, 3303]	[-18.486, 19.818]	[0, 0]	[0, 1]	[0, 1]	[0, 0]	0	0	0	639271
LD34471405.las	(3448000.002,1406000.004,4509.414)	(3450999.999,1408999.998,4639.321)	[112, 3289]	[0.672, 19.734]	[0, 0]	[0, 1]	[0, 1]	[0, 0]	0	0	0	983705
LD34471408.las	(3448000.000,1409000.000,4522.186)	(3451000.000,1411999.996,6321.103)	[-3361, 149]	[-20.166, 0.894]	[0, 0]	[0, 1]	[0, 1]	[0, 0]	0	0	0	1050340
LD34471411.las	(3448000.001,1412000.002,4590.631)	(3451000.000,1414999.999,4748.127)	[-1219, 3339]	[-7.314, 20.034]	[0, 0]	[0, 1]	[0, 1]	[0, 0]	0	0	0	673162
LD34471414.las	(3448000.000,1415000.000,4248.082)	(3450999.999,1418000.000,4825.177)	[-3443, 3321]	[-20.658, 19.926]	[0, 0]	[0, 1]	[0, 1]	[0, 0]	0	0	0	281540
LD34471417.las	(3448000.000,1418000.002,4061.219)	(3451000.000,1421000.000,11088.101)	[-3444, 3381]	[-20.664, 20.286]	[0, 0]	[0, 1]	[0, 1]	[0, 0]	0	0	0	1040284
LD34471420.las	(3448000.001,1421000.002,4156.980)	(3450999.999,1423999.998,4989.373)	[390, 3429]	[2.34, 20.574]	[0, 0]	[0, 1]	[0, 1]	[0, 0]	0	0	0	1079196
LD34471423.las	(3448000.004,1424000.004,4208.620)	(3451000.000,1426999.998,11196.454)	[-3461, 3393]	[-20.766, 20.358]	[0, 0]	[0, 1]	[0, 1]	[0, 0]	0	0	0	1064790
LD34471426.las	(3448000.000,1427000.000,4237.534)	(3450999.999,1429999.999,11141.425)	[-3399, 3395]	[-20.394, 20.37]	[0, 0]	[0, 1]	[0, 1]	[0, 0]	0	0	0	527858
LD34471429.las	(3448000.000,1430000.000,4196.379)	(3451000.000,1432999.997,11149.538)	[-3360, 3392]	[-20.16, 20.352]	[0, 0]	[0, 1]	[0, 1]	[0, 0]	0	0	0	492610
LD34471432.las	(3448000.000,1433000.003,4376.947)	(3451000.000,1436000.000,5007.224)	[-3416, 3376]	[-20.496, 20.256]	[0, 0]	[0, 1]	[0, 1]	[0, 0]	0	0	0	1111137
LD34471435.las	(3448000.000,1436000.005,4266.025)	(3451000.000,1438999.999,4868.639)	[-3396, -310]	[-20.376, -1.86]	[0, 0]	[0, 1]	[0, 1]	[0, 0]	0	0	0	1091371
LD34471438.las	(3448000.000,1439000.003,4783.599)	(3450999.998,1442000.000,4825.505)	[-860, 3344]	[-5.16, 20.064]	[0, 0]	[0, 1]	[0, 1]	[0, 0]	0	0	0	1060210
LD34471441.las	(3448000.000,1442000.001,4794.803)	(3450999.999,1444999.999,4857.690)	[-3324, 3352]	[-19.944, 20.112]	[0, 0]	[0, 1]	[0, 1]	[0, 0]	0	0	0	270738
LD34471444.las	(3448000.003,1445000.000,4767.940)	(3450999.998,1447999.996,4840.141)	[-3359, 1140]	[-20.154, 6.84]	[0, 0]	[0, 1]	[0, 1]	[0, 0]	0	0	0	694993
LD34471447.las	(3448000.000,1448000.000,4758.314)	(3451000.000,1450999.999,5415.734)	[-83, 3313]	[-0.498, 19.878]	[0, 0]	[0, 1]	[0, 1]	[0, 0]	0	0	0	1067337
LD34471450.las	(3448000.002,1451000.000,4287.600)	(3451000.000,1453999.999,4836.280)	[-3324, -42]	[-19.944, -0.252]	[0, 0]	[0, 1]	[0, 1]	[0, 0]	0	0	0	1039448
LD34471453.las	(3448000.000,1454000.002,4716.057)	(3451000.000,1456999.999,4828.412)	[-1148, 3302]	[-6.888, 19.812]	[0, 0]	[0, 1]	[0, 1]	[0, 0]	0	0	0	730644
LD34471456.las	(3448000.000,1457000.002,4762.956)	(3451000.000,1459999.998,4833.494)	[-3324, 3287]	[-19.944, 19.722]	[0, 0]	[0, 1]	[0, 1]	[0, 0]	0	0	0	425721
LD34471459.las	(3448000.000,1460000.001,4775.768)	(3450999.999,1462999.999,4815.814)	[-3340, 992]	[-20.04, 5.952]	[0, 0]	[0, 1]	[0, 1]	[0, 0]	0	0	0	922208
LD34471462.las	(3448000.000,1463000.000,4621.979)	(3450999.999,1465999.999,4813.747)	[288, 3308]	[1.728, 19.848]	[0, 0]	[0, 1]	[0, 1]	[0, 0]	0	0	0	1020874
LD34471465.las	(3448000.001,1466000.000,4676.529)	(3451000.000,1469000.000,5017.247)	[-3337, 349]	[-20.022, 2.094]	[0, 0]	[0, 1]	[0, 1]	[0, 0]	0	0	0	1117614
LD34471468.las	(3448000.000,1469000.002,4732.527)	(3451000.000,1472000.000,4958.376)	[-3292, 2760]	[-19.752, 16.56]	[0, 0]	[0, 1]	[0, 1]	[0, 0]	0	0	0	543207
LD34471471.las	(3448000.004,1472000.001,4295.644)	(3451000.000,1474999.998,11297.701)	[-3252, 3313]	[-19.512, 19.878]	[0, 0]	[0, 1]	[0, 1]	[0, 0]	0	0	0	483384
LD34471474.las	(3448000.000,1475000.001,4268.801)	(3450999.997,1477999.999,5112.631)	[-280, 3257]	[-1.68, 19.542]	[0, 0]	[0, 1]	[0, 1]	[0, 0]	0	0	0	874384
LD34471477.las	(3448000.002,1478000.000,4669.945)	(3450999.998,1480999.999,5014.449)	[-3311, -188]	[-19.866, -1.128]	[0, 0]	[0, 1]	[0, 1]	[0, 0]	0	0	0	1072551
LD34471480.las	(3448000.000,1481000.000,4717.077)	(3450999.994,1483999.998,5041.502)	[-809, 3256]	[-4.854, 19.536]	[0, 0]	[0, 1]	[0, 1]	[0, 0]	0	0	0	996740
LD34471483.las	(3448000.000,1484000.002,4648.921)	(3451000.000,1487000.000,11430.518)	[-3271, 3203]	[-19.626, 19.218]	[0, 0]	[0, 1]	[0, 1]	[0, 0]	0	0	0	351981
LD34471486.las	(3448000.001,1487000.001,4551.385)	(3451000.000,1489999.998,4826.231)	[-3258, 1311]	[-19.548, 7.866]	[0, 0]	[0, 1]	[0, 1]	[0, 0]	0	0	0	629368

DPH-1.3 Report on ASPRS LAS File Format (Tiled Data) - Informational - continued

File	(Xmin, Ymin, Zmin)	(Xmax, Ymax, Zmax)	Extended Scan Angle	Scan Angle Rank	Scanner Channel	Scan Direction	Edge of Flight Line	User Data	Counts for Synthetic	Key-points	Withheld	Overlap
LD34471489.las	(3448000.001,1490000.002,4013.092)	(3450999.999,1493000.000,5041.342)	[-27, 3253]	[-0.162, 19.518]	[0, 0]	[0, 1]	[0, 1]	[0, 0]	0	0	0	904581
LD34471492.las	(3448000.000,1493000.002,4662.953)	(3450999.998,1495999.999,5118.930)	[-3250, 85]	[-19.5, 0.51]	[0, 0]	[0, 1]	[0, 1]	[0, 0]	0	0	0	1078031
LD34471495.las	(3448000.000,1496000.006,4625.959)	(3451000.000,1498999.999,5127.788)	[-1092, 3259]	[-6.552, 19.554]	[0, 0]	[0, 1]	[0, 1]	[0, 0]	0	0	0	752512
LD34471498.las	(3448000.000,1499000.000,4313.909)	(3451000.000,1501999.997,4822.809)	[-3292, 3222]	[-19.752, 19.332]	[0, 0]	[0, 1]	[0, 1]	[0, 0]	0	0	0	452174
LD34471501.las	(3448000.000,1502000.001,4738.744)	(3450999.999,1505000.000,10922.901)	[-3274, 971]	[-19.644, 5.826]	[0, 0]	[0, 1]	[0, 1]	[0, 0]	0	0	0	949136
LD34471504.las	(3448000.002,1505000.003,4733.281)	(3451000.000,1507999.999,5193.959)	[-3291, 3244]	[-19.746, 19.464]	[0, 0]	[0, 1]	[0, 1]	[0, 0]	0	0	0	999463
LD34471507.las	(3448000.000,1508000.004,4764.961)	(3450999.999,1511000.000,5196.581)	[-403, 3254]	[-2.418, 19.524]	[0, 0]	[0, 1]	[0, 1]	[0, 0]	0	0	0	983174
LD34471510.las	(3448000.002,1511000.002,4801.329)	(3450999.998,1513999.997,4899.705)	[-3253, 1595]	[-19.518, 9.57]	[0, 0]	[0, 1]	[0, 1]	[0, 0]	0	0	0	514984
LD34471513.las	(3448000.000,1514000.000,4808.353)	(3450999.999,1516999.999,4869.344)	[-3305, 1589]	[-19.83, 9.534]	[0, 0]	[0, 1]	[0, 1]	[0, 0]	0	0	0	557971
LD34471516.las	(3448000.001,1517000.006,4728.662)	(3451000.000,1520000.000,4887.589)	[-572, 3250]	[-3.432, 19.5]	[0, 0]	[0, 1]	[0, 1]	[0, 0]	0	0	0	1028692
LD34471519.las	(3448000.002,1520000.001,4675.909)	(3451000.000,1522999.999,5109.255)	[-3273, -465]	[-19.638, -2.79]	[0, 0]	[0, 1]	[0, 1]	[0, 0]	0	0	0	1037338
LD34471522.las	(3448000.000,1523000.003,4734.961)	(3450999.997,1525999.999,5211.728)	[-759, 3215]	[-4.554, 19.29]	[0, 0]	[0, 1]	[0, 1]	[0, 0]	0	0	0	950111
LD34471525.las	(3448000.003,1526000.002,4729.639)	(3450999.999,1528999.999,11443.602)	[-3191, 3175]	[-19.146, 19.05]	[0, 0]	[0, 1]	[0, 1]	[0, 0]	0	0	0	373564
LD34471528.las	(3448000.000,1529000.000,4729.928)	(3451000.000,1531999.998,5256.003)	[-3240, 1218]	[-19.44, 7.308]	[0, 0]	[0, 1]	[0, 1]	[0, 0]	0	0	0	731350
LD34471531.las	(3448000.001,1532000.000,4699.013)	(3450999.999,1534999.997,11708.878)	[-3154, 3168]	[-18.924, 19.008]	[0, 0]	[0, 1]	[0, 1]	[0, 0]	0	0	0	947788
LD34471534.las	(3448000.000,1535000.000,4731.126)	(3451000.000,1538000.000,4804.577)	[-3189, -20]	[-19.134, -0.12]	[0, 0]	[0, 1]	[0, 1]	[0, 0]	0	0	0	1078707
LD34471537.las	(3448000.000,1538000.001,4728.554)	(3451000.000,1541000.000,5389.976)	[-984, 3152]	[-5.904, 18.912]	[0, 0]	[0, 1]	[0, 1]	[0, 0]	0	0	0	734515
LD34471540.las	(3448000.000,1541000.001,4750.109)	(3451000.000,1544000.000,4810.236)	[-3187, 3153]	[-19.122, 18.918]	[0, 0]	[0, 1]	[0, 1]	[0, 0]	0	0	0	446708
LD34471543.las	(3448000.003,1544000.001,4760.460)	(3450999.999,1546999.999,4829.298)	[-3175, 1005]	[-19.05, 6.03]	[0, 0]	[0, 1]	[0, 1]	[0, 0]	0	0	0	860285
LD34471546.las	(3448000.000,1547000.002,4809.643)	(3451000.000,1549999.996,4907.740)	[167, 3157]	[1.002, 18.942]	[0, 0]	[0, 1]	[0, 1]	[0, 0]	0	0	0	989385
LD34471549.las	(3448000.001,1550000.000,4851.394)	(3451000.000,1552999.990,4950.725)	[-3221, 358]	[-19.326, 2.148]	[0, 0]	[0, 1]	[0, 1]	[0, 0]	0	0	0	1086050
LD34471552.las	(3448000.000,1553000.000,4884.370)	(3451000.000,1556000.000,4965.485)	[-1340, 3218]	[-8.04, 19.308]	[0, 0]	[0, 1]	[0, 1]	[0, 0]	0	0	0	663673
LD34471555.las	(3448000.000,1556000.003,4932.172)	(3450999.999,1558999.998,5348.752)	[-1686, 3168]	[-10.116, 19.008]	[0, 0]	[0, 1]	[0, 1]	[0, 0]	0	0	0	409223
LD34471558.las	(3448000.000,1559000.002,4851.148)	(3450999.999,1561999.998,5363.962)	[-3256, 3271]	[-19.536, 19.626]	[0, 0]	[0, 1]	[0, 1]	[0, 0]	0	0	0	1157509
LD34471561.las	(3448000.000,1562000.001,5043.937)	(3450999.997,1564999.999,5771.114)	[-3325, -478]	[-19.95, -2.868]	[0, 0]	[0, 1]	[0, 1]	[0, 0]	0	0	0	1061231
LD34471564.las	(3448000.000,1565000.001,5130.938)	(3451000.000,1567999.999,5291.403)	[-594, 3310]	[-3.564, 19.86]	[0, 0]	[0, 1]	[0, 1]	[0, 0]	0	0	0	1020758
LD34471567.las	(3448000.001,1568000.000,5212.887)	(3451000.000,1570999.999,5312.043)	[-3325, 1653]	[-19.95, 9.918]	[0, 0]	[0, 1]	[0, 1]	[0, 0]	0	0	0	469283
LD34471570.las	(3448000.000,1571000.003,5229.547)	(3451000.000,1574000.000,5311.092)	[-3358, 1444]	[-20.148, 8.664]	[0, 0]	[0, 1]	[0, 1]	[0, 0]	0	0	0	577254
LD34471573.las	(3448000.002,1574000.004,5206.765)	(3450999.999,1577000.000,5656.455)	[-315, 3317]	[-1.89, 19.902]	[0, 0]	[0, 1]	[0, 1]	[0, 0]	0	0	0	1089956
LD34471576.las	(3448000.000,1577000.004,5193.884)	(3450999.999,1579999.999,5281.085)	[-3326, -253]	[-19.956, -1.518]	[0, 0]	[0, 1]	[0, 1]	[0, 0]	0	0	0	1053428
LD34471579.las	(3448000.000,1580000.000,5189.114)	(3451000.000,1582999.998,5292.699)	[-982, 3253]	[-5.892, 19.518]	[0, 0]	[0, 1]	[0, 1]	[0, 0]	0	0	0	842467
LD34471582.las	(3448000.003,1583000.002,5169.767)	(3450999.994,1585999.999,5274.350)	[-2183, 3256]	[-13.098, 19.536]	[0, 0]	[0, 1]	[0, 1]	[0, 0]	0	0	0	467975
LD34471585.las	(3448000.001,1586000.000,5153.881)	(3450999.999,1589000.000,5546.341)	[-3274, 3113]	[-19.644, 18.678]	[0, 0]	[0, 1]	[0, 1]	[0, 0]	0	0	0	791990
LD34471588.las	(3448000.003,1589000.005,5157.877)	(3451000.000,1592000.000,5207.178)	[-3252, -114]	[-19.512, -0.684]	[0, 0]	[0, 1]	[0, 1]	[0, 0]	0	0	0	1067032
LD34471591.las	(3448000.001,1592000.003,5165.442)	(3451000.000,1594999.999,7322.689)	[-192, 3185]	[-1.152, 19.11]	[0, 0]	[0, 1]	[0, 1]	[0, 0]	0	0	0	1152446
LD34471594.las	(3448000.002,1595000.002,5153.838)	(3451000.000,1597999.999,5203.618)	[-3173, 1277]	[-19.038, 7.662]	[0, 0]	[0, 1]	[0, 1]	[0, 0]	0	0	0	661998
LD34471597.las	(3448000.001,1598000.000,5147.155)	(3451000.000,1600999.999,5596.747)	[-3237, 3182]	[-19.422, 19.092]	[0, 0]	[0, 1]	[0, 1]	[0, 0]	0	0	0	496599
LD34471600.las	(3448000.001,1601000.001,5147.828)	(3451000.000,1603999.999,5605.802)	[-813, 3172]	[-4.878, 19.032]	[0, 0]	[0, 1]	[0, 1]	[0, 0]	0	0	0	1000525
LD34471603.las	(3448000.001,1604000.000,5173.093)	(3451000.000,1606999.999,5695.376)	[-3224, -395]	[-19.344, -2.37]	[0, 0]	[0, 1]	[0, 1]	[0, 0]	0	0	0	999537
LD34471606.las	(3448000.000,1607000.002,5221.610)	(3451000.000,1610000.000,5287.647)	[-421, 3206]	[-2.526, 19.236]	[0, 0]	[0, 1]	[0, 1]	[0, 0]	0	0	0	1049925
LD34471609.las	(3448000.006,1610000.002,5218.904)	(3450999.999,1612214.629,5258.044)	[-1556, 1568]	[-9.336, 9.408]	[0, 0]	[0, 1]	[0, 0]	[0, 0]	0	0	0	0
LD34501396.las	(3451000.004,1397000.000,4532.773)	(3454000.000,1399999.999,4748.695)	[-3323, 3339]	[-19.938, 20.034]	[0, 0]	[0, 1]	[0, 1]	[0, 0]	0	0	0	2092868
LD34501399.las	(3451000.001,1400000.001,4487.596)	(3454000.000,1402999.999,4624.239)	[-3323, 3407]	[-19.938, 20.442]	[0, 0]	[0, 1]	[0, 1]	[0, 0]	0	0	0	1838757
LD34501402.las	(3451000.001,1403000.001,4491.021)	(3453999.999,1405999.999,4882.356)	[-3252, 3363]	[-19.512, 20.178]	[0, 0]	[0, 1]	[0, 1]	[0, 0]	0	0	0	1940065
LD34501405.las	(3451000.002,1406000.001,3826.075)	(3453999.999,1408999.997,4648.321)	[140, 3361]	[0.84, 20.166]	[0, 0]	[0, 1]	[0, 1]	[0, 0]	0	0	0	2409412
LD34501408.las	(3451000.001,1409000.000,4536.215)	(3453999.998,1411999.999,5402.834)	[-3360, 3358]	[-20.16, 20.148]	[0, 0]	[0, 1]	[0, 1]	[0, 0]	0	0	0	2461449
LD34501411.las	(3451000.002,1412000.004,4471.077)	(3453999.999,1414999.999,5051.453)	[-1331, 3392]	[-7.986, 20.352]	[0, 0]	[0, 1]	[0, 1]	[0, 0]	0	0	0	2012536
LD34501414.las	(3451000.003,1415000.000,4607.405)	(3454000.000,1418000.000,4840.994)	[-1838, 3432]	[-11.028, 20.592]	[0, 0]	[0, 1]	[0, 1]	[0, 0]	0	0	0	1732301
LD34501417.las	(3451000.002,1418000.001,4139.523)	(3454000.000,1420999.999,11239.147)	[-3467, 3476]	[-20.802, 20.856]	[0, 0]	[0, 1]	[0, 1]	[0, 0]	0	0	0	2518675

DPH-1.3 Report on ASPRS LAS File Format (Tiled Data) - Informational - continued

File	(Xmin, Ymin, Zmin)	(Xmax, Ymax, Zmax)	Extended Scan Angle	Scan Angle Rank	Scanner Channel	Scan Direction	Edge of Flight Line	User Data	Counts for Synthetic	Key-points	Withheld	Overlap
LD34501420.las	(3451000.001,1421000.001,4121.970)	(3454000.000,1423999.999,4992.687)	[214, 3481]	[1.284, 20.886]	[0, 0]	[0, 1]	[0, 1]	[0, 0]	0	0	0	2662014
LD34501423.las	(3451000.002,1424000.001,4103.991)	(3454000.000,1426999.999,5699.926)	[-3448, 3496]	[-20.688, 20.976]	[0, 0]	[0, 1]	[0, 1]	[0, 0]	0	0	0	2514733
LD34501426.las	(3451000.002,1427000.000,4109.618)	(3454000.000,1429999.999,5015.410)	[-1785, 3511]	[-10.71, 21.066]	[0, 0]	[0, 1]	[0, 1]	[0, 0]	0	0	0	1976472
LD34501429.las	(3451000.001,1430000.000,4008.470)	(3454000.000,1432999.999,11087.019)	[-3395, 3480]	[-20.37, 20.88]	[0, 0]	[0, 1]	[0, 1]	[0, 0]	0	0	0	2103181
LD34501432.las	(3451000.001,1433000.004,4283.348)	(3453999.998,1436000.000,5061.479)	[-3419, 3467]	[-20.514, 20.802]	[0, 0]	[0, 1]	[0, 1]	[0, 0]	0	0	0	2709111
LD34501435.las	(3451000.003,1436000.003,4771.076)	(3453999.998,1439000.000,5540.711)	[-3393, 3481]	[-20.358, 20.886]	[0, 0]	[0, 1]	[0, 1]	[0, 0]	0	0	0	2528363
LD34501438.las	(3451000.002,1439000.002,4755.637)	(3454000.000,1442000.000,4850.138)	[-922, 3480]	[-5.532, 20.88]	[0, 0]	[0, 1]	[0, 1]	[0, 0]	0	0	0	2669348
LD34501441.las	(3451000.002,1442000.001,4763.097)	(3454000.000,1444999.999,4860.118)	[-3339, 3456]	[-20.034, 20.736]	[0, 0]	[0, 1]	[0, 1]	[0, 0]	0	0	0	815697
LD34501444.las	(3451000.001,1445000.000,4733.708)	(3453999.996,1447999.998,4814.255)	[-3357, 1056]	[-20.142, 6.336]	[0, 0]	[0, 1]	[0, 1]	[0, 0]	0	0	0	781340
LD34501447.las	(3451000.002,1448000.002,4737.103)	(3454000.000,1450999.999,4779.292)	[-41, 3314]	[-0.246, 19.884]	[0, 0]	[0, 1]	[0, 1]	[0, 0]	0	0	0	1074616
LD34501450.las	(3451000.001,1451000.000,4738.780)	(3454000.000,1453999.999,5164.727)	[-3358, 96]	[-20.148, 0.576]	[0, 0]	[0, 1]	[0, 1]	[0, 0]	0	0	0	1038591
LD34501453.las	(3451000.001,1454000.002,4731.910)	(3454000.000,1457000.000,4805.164)	[-1212, 3286]	[-7.272, 19.716]	[0, 0]	[0, 1]	[0, 1]	[0, 0]	0	0	0	718732
LD34501456.las	(3451000.002,1457000.002,4741.841)	(3454000.000,1459999.998,4787.668)	[-1992, 3322]	[-11.952, 19.932]	[0, 0]	[0, 1]	[0, 1]	[0, 0]	0	0	0	310451
LD34501459.las	(3451000.001,1460000.000,4768.773)	(3453999.998,1462999.996,4966.929)	[-3324, 809]	[-19.944, 4.854]	[0, 0]	[0, 1]	[0, 1]	[0, 0]	0	0	0	1109522
LD34501462.las	(3451000.001,1463000.001,4587.645)	(3454000.000,1465999.995,4850.561)	[343, 3302]	[2.058, 19.812]	[0, 0]	[0, 1]	[0, 1]	[0, 0]	0	0	0	1101973
LD34501465.las	(3451000.002,1466000.000,4219.496)	(3454000.000,1468999.998,4832.146)	[-3347, 372]	[-20.082, 2.232]	[0, 0]	[0, 1]	[0, 1]	[0, 0]	0	0	0	1125514
LD34501468.las	(3451000.001,1469000.001,4762.884)	(3453999.998,1471999.999,5133.100)	[-3308, 2773]	[-19.848, 16.638]	[0, 0]	[0, 1]	[0, 1]	[0, 0]	0	0	0	516752
LD34501471.las	(3451000.003,1472000.001,4224.050)	(3454000.000,1475000.000,11350.302)	[-2658, 3303]	[-15.948, 19.818]	[0, 0]	[0, 1]	[0, 1]	[0, 0]	0	0	0	517692
LD34501474.las	(3451000.001,1475000.004,4505.562)	(3454000.000,1477999.999,5083.743)	[-254, 3289]	[-1.524, 19.734]	[0, 0]	[0, 1]	[0, 1]	[0, 0]	0	0	0	912092
LD34501477.las	(3451000.001,1478000.000,4655.342)	(3454000.000,1480999.999,5015.279)	[-3308, -204]	[-19.848, -1.224]	[0, 0]	[0, 1]	[0, 1]	[0, 0]	0	0	0	1073275
LD34501480.las	(3451000.004,1481000.002,4645.949)	(3454000.000,1483999.999,5067.506)	[-928, 3231]	[-5.568, 19.386]	[0, 0]	[0, 1]	[0, 1]	[0, 0]	0	0	0	1075544
LD34501483.las	(3451000.002,1484000.000,4638.993)	(3453999.998,1486999.998,5066.440)	[-3272, 3232]	[-19.632, 19.392]	[0, 0]	[0, 1]	[0, 1]	[0, 0]	0	0	0	450351
LD34501486.las	(3451000.002,1487000.001,4099.802)	(3453999.999,1489999.999,5042.759)	[-3239, 1162]	[-19.434, 6.972]	[0, 0]	[0, 1]	[0, 1]	[0, 0]	0	0	0	785236
LD34501489.las	(3451000.001,1490000.003,4653.987)	(3454000.000,1492999.999,5068.517)	[86, 3261]	[0.516, 19.566]	[0, 0]	[0, 1]	[0, 1]	[0, 0]	0	0	0	1009223
LD34501492.las	(3451000.001,1493000.001,4664.115)	(3454000.000,1495999.997,11132.261)	[-3256, 122]	[-19.536, 0.732]	[0, 0]	[0, 1]	[0, 1]	[0, 0]	0	0	0	1085922
LD34501495.las	(3451000.001,1496000.001,4539.289)	(3454000.000,1498999.999,5007.598)	[-1177, 3244]	[-7.062, 19.464]	[0, 0]	[0, 1]	[0, 1]	[0, 0]	0	0	0	703141
LD34501498.las	(3451000.001,1499000.000,4700.499)	(3454000.000,1501999.999,5014.442)	[-3289, 3237]	[-19.734, 19.422]	[0, 0]	[0, 1]	[0, 1]	[0, 0]	0	0	0	340883
LD34501501.las	(3451000.001,1502000.000,4076.951)	(3453999.999,1504999.999,5164.730)	[-3276, 837]	[-19.656, 5.022]	[0, 0]	[0, 1]	[0, 1]	[0, 0]	0	0	0	1031445
LD34501504.las	(3451000.001,1505000.004,4732.074)	(3454000.000,1507999.999,5100.597)	[-3241, 3259]	[-19.446, 19.554]	[0, 0]	[0, 1]	[0, 1]	[0, 0]	0	0	0	934280
LD34501507.las	(3451000.001,1508000.001,4768.071)	(3453999.999,1510999.998,5041.725)	[-379, 3220]	[-2.274, 19.32]	[0, 0]	[0, 1]	[0, 1]	[0, 0]	0	0	0	940776
LD34501510.las	(3451000.001,1511000.002,4768.586)	(3453999.998,1513999.999,5257.362)	[-3238, 1624]	[-19.428, 9.744]	[0, 0]	[0, 1]	[0, 1]	[0, 0]	0	0	0	508806
LD34501513.las	(3451000.001,1514000.000,4745.220)	(3453999.998,1516999.998,5072.631)	[-3271, 1534]	[-19.626, 9.204]	[0, 0]	[0, 1]	[0, 1]	[0, 0]	0	0	0	597035
LD34501516.las	(3451000.001,1517000.000,4701.060)	(3454000.000,1519999.999,5039.842)	[-465, 3209]	[-2.79, 19.254]	[0, 0]	[0, 1]	[0, 1]	[0, 0]	0	0	0	1017787
LD34501519.las	(3451000.001,1520000.003,4710.752)	(3454000.000,1522999.998,5085.800)	[-3222, -284]	[-19.332, -1.704]	[0, 0]	[0, 1]	[0, 1]	[0, 0]	0	0	0	988476
LD34501522.las	(3451000.002,1523000.001,4710.355)	(3454000.000,1526000.000,5189.009)	[-873, 3276]	[-5.238, 19.656]	[0, 0]	[0, 1]	[0, 1]	[0, 0]	0	0	0	1008678
LD34501525.las	(3451000.002,1526000.001,4711.464)	(3453999.999,1528999.999,5215.856)	[-3205, 3259]	[-19.23, 19.554]	[0, 0]	[0, 1]	[0, 1]	[0, 0]	0	0	0	562351
LD34501528.las	(3451000.004,1529000.000,4672.051)	(3453999.999,1531999.995,11601.099)	[-3206, 3262]	[-19.236, 19.572]	[0, 0]	[0, 1]	[0, 1]	[0, 0]	0	0	0	1008127
LD34501531.las	(3451000.001,1532000.001,4683.186)	(3454000.000,1534999.999,4792.812)	[-38, 3259]	[-0.228, 19.554]	[0, 0]	[0, 1]	[0, 1]	[0, 0]	0	0	0	1260238
LD34501534.las	(3451000.001,1535000.000,4702.543)	(3454000.000,1537999.999,4801.867)	[-3182, 3294]	[-19.092, 19.764]	[0, 0]	[0, 1]	[0, 1]	[0, 0]	0	0	0	1377470
LD34501537.las	(3451000.002,1538000.003,4716.267)	(3454000.000,1541000.000,4843.330)	[-1075, 3312]	[-6.45, 19.872]	[0, 0]	[0, 1]	[0, 1]	[0, 0]	0	0	0	1099149
LD34501540.las	(3451000.001,1541000.002,4756.746)	(3454000.000,1543999.999,4826.831)	[-3188, 3314]	[-19.128, 19.884]	[0, 0]	[0, 1]	[0, 1]	[0, 0]	0	0	0	697739
LD34501543.las	(3451000.001,1544000.001,4777.589)	(3454000.000,1546999.999,4854.797)	[-3223, 3312]	[-19.338, 19.872]	[0, 0]	[0, 1]	[0, 1]	[0, 0]	0	0	0	1433014
LD34501546.las	(3451000.001,1547000.000,4805.250)	(3454000.000,1549999.998,4965.718)	[359, 3331]	[2.154, 19.986]	[0, 0]	[0, 1]	[0, 1]	[0, 0]	0	0	0	1494315
LD34501549.las	(3451000.001,1550000.002,4836.683)	(3453999.998,1552999.999,5282.384)	[-3222, 3347]	[-19.332, 20.082]	[0, 0]	[0, 1]	[0, 1]	[0, 0]	0	0	0	1538053
LD34501552.las	(3451000.002,1553000.001,4345.687)	(3454000.000,1556000.000,5329.553)	[-1518, 3381]	[-9.108, 20.286]	[0, 0]	[0, 1]	[0, 1]	[0, 0]	0	0	0	1166545
LD34501555.las	(3451000.001,1556000.001,4938.579)	(3453999.998,1559000.000,5071.073)	[-1662, 3411]	[-9.972, 20.466]	[0, 0]	[0, 1]	[0, 1]	[0, 0]	0	0	0	1019498
LD34501558.las	(3451000.001,1559000.001,5022.749)	(3454000.000,1561999.998,5223.136)	[-3253, 3492]	[-19.518, 20.952]	[0, 0]	[0, 1]	[0, 1]	[0, 0]	0	0	0	1722181
LD34501561.las	(3451000.002,1562000.001,5107.742)	(3453999.997,1564999.997,5676.157)	[-3326, 3556]	[-19.956, 21.336]	[0, 0]	[0, 1]	[0, 1]	[0, 0]	0	0	0	1619613
LD34501564.las	(3451000.001,1565000.002,5165.314)	(3453999.998,1567999.999,5574.441)	[-723, 3558]	[-4.338, 21.348]	[0, 0]	[0, 1]	[0, 1]	[0, 0]	0	0	0	1740888

DPH-1.3 Report on ASPRS LAS File Format (Tiled Data) - Informational - continued

File	(Xmin, Ymin, Zmin)	(Xmax, Ymax, Zmax)	Extended Scan Angle	Scan Angle Rank	Scanner Channel	Scan Direction	Edge of Flight Line	User Data	Counts for Synthetic	Key-points	Withheld	Overlap
LD34501567.las	(3451000.001,1568000.002,5260.993)	(3454000.000,1570999.999,5704.401)	[-3341, 3579]	[-20.046, 21.474]	[0, 0]	[0, 1]	[0, 1]	[0, 0]	0	0	0	1085683
LD34501570.las	(3451000.003,1571000.000,5265.715)	(3454000.000,1574000.000,6074.342)	[-3358, 3579]	[-20.148, 21.474]	[0, 0]	[0, 1]	[0, 1]	[0, 0]	0	0	0	1271640
LD34501573.las	(3451000.001,1574000.004,4601.241)	(3454000.000,1576999.998,5557.876)	[-250, 3561]	[-1.5, 21.366]	[0, 0]	[0, 1]	[0, 1]	[0, 0]	0	0	0	1893636
LD34501576.las	(3451000.001,1577000.001,5257.617)	(3454000.000,1579999.999,5351.725)	[-3342, 3545]	[-20.052, 21.27]	[0, 0]	[0, 1]	[0, 1]	[0, 0]	0	0	0	1857063
LD34501579.las	(3451000.001,1580000.000,4558.413)	(3454000.000,1582999.999,5667.305)	[-942, 3567]	[-5.652, 21.402]	[0, 0]	[0, 1]	[0, 1]	[0, 0]	0	0	0	1695380
LD34501582.las	(3451000.002,1583000.000,4767.520)	(3454000.000,1585999.999,5615.930)	[-2070, 3547]	[-12.42, 21.282]	[0, 0]	[0, 1]	[0, 1]	[0, 0]	0	0	0	1127059
LD34501585.las	(3451000.002,1586000.000,5159.094)	(3453999.997,1589000.000,5568.690)	[-3291, 3524]	[-19.746, 21.144]	[0, 0]	[0, 1]	[0, 1]	[0, 0]	0	0	0	1894987
LD34501588.las	(3451000.001,1589000.002,5148.589)	(3453999.999,1592000.000,5575.409)	[-3241, 3484]	[-19.446, 20.904]	[0, 0]	[0, 1]	[0, 1]	[0, 0]	0	0	0	2106632
LD34501591.las	(3451000.002,1592000.001,5136.289)	(3454000.000,1594999.999,5196.968)	[-306, 3482]	[-1.836, 20.892]	[0, 0]	[0, 1]	[0, 1]	[0, 0]	0	0	0	1999209
LD34501594.las	(3451000.002,1595000.003,5145.206)	(3454000.000,1597999.999,5189.645)	[-3175, 3485]	[-19.05, 20.91]	[0, 0]	[0, 1]	[0, 1]	[0, 0]	0	0	0	1666959
LD34501597.las	(3451000.003,1598000.001,5133.553)	(3454000.000,1600999.999,5185.019)	[-3248, 3510]	[-19.488, 21.06]	[0, 0]	[0, 1]	[0, 1]	[0, 0]	0	0	0	1413292
LD34501600.las	(3451000.001,1601000.001,5130.347)	(3454000.000,1603999.999,5522.473)	[-617, 3515]	[-3.702, 21.09]	[0, 0]	[0, 1]	[0, 1]	[0, 0]	0	0	0	2084198
LD34501603.las	(3451000.001,1604000.001,5159.904)	(3454000.000,1606999.999,5246.312)	[-3224, 3546]	[-19.344, 21.276]	[0, 0]	[0, 1]	[0, 1]	[0, 0]	0	0	0	2214698
LD34501606.las	(3451000.001,1607000.001,5190.583)	(3454000.000,1610000.000,5256.118)	[-411, 3518]	[-2.466, 21.108]	[0, 0]	[0, 1]	[0, 1]	[0, 0]	0	0	0	2138540
LD34501609.las	(3451000.001,1610000.003,5187.086)	(3453999.999,1612268.024,5249.150)	[-1433, 3517]	[-8.598, 21.102]	[0, 0]	[0, 1]	[0, 1]	[0, 0]	0	0	0	892110
LD34531396.las	(3454000.002,1397000.000,4311.261)	(3457000.000,1399999.999,4654.590)	[-3359, 3095]	[-20.154, 18.57]	[0, 0]	[0, 1]	[0, 1]	[0, 0]	0	0	0	3536881
LD34531399.las	(3454000.001,1400000.000,4466.116)	(3457000.000,1403000.000,4852.126)	[-3407, 3375]	[-20.442, 20.25]	[0, 0]	[0, 1]	[0, 1]	[0, 0]	0	0	0	3261997
LD34531402.las	(3454000.002,1403000.001,4493.019)	(3457000.000,1406000.000,4770.256)	[-3465, 3327]	[-20.79, 19.962]	[0, 0]	[0, 1]	[0, 1]	[0, 0]	0	0	0	3692616
LD34531405.las	(3454000.001,1406000.001,4514.794)	(3457000.000,1408999.999,5054.724)	[-3464, 3302]	[-20.784, 19.812]	[0, 0]	[0, 1]	[0, 1]	[0, 0]	0	0	0	3930734
LD34531408.las	(3454000.001,1409000.000,4547.753)	(3456999.999,1411999.999,4725.391)	[-3460, 612]	[-20.76, 3.672]	[0, 0]	[0, 1]	[0, 1]	[0, 0]	0	0	0	3920616
LD34531411.las	(3454000.001,1412000.000,4573.350)	(3457000.000,1414999.999,4732.536)	[-3481, 3320]	[-20.886, 19.92]	[0, 0]	[0, 1]	[0, 1]	[0, 0]	0	0	0	3444299
LD34531414.las	(3454000.005,1415000.000,4060.012)	(3456999.996,1418000.000,4861.867)	[-3519, 3303]	[-21.114, 19.818]	[0, 0]	[0, 1]	[0, 1]	[0, 0]	0	0	0	3123399
LD34531417.las	(3454000.001,1418000.002,4216.629)	(3457000.000,1421000.000,11054.171)	[-3524, 485]	[-21.144, 2.91]	[0, 0]	[0, 1]	[0, 1]	[0, 0]	0	0	0	3877670
LD34531420.las	(3454000.001,1421000.002,4131.068)	(3457000.000,1424000.000,4967.336)	[-3547, 3428]	[-21.282, 20.568]	[0, 0]	[0, 1]	[0, 1]	[0, 0]	0	0	0	3955331
LD34531423.las	(3454000.002,1424000.001,4005.930)	(3457000.000,1426999.999,11073.426)	[-3550, 3389]	[-21.3, 20.334]	[0, 0]	[0, 1]	[0, 1]	[0, 0]	0	0	0	3762909
LD34531426.las	(3454000.001,1427000.000,4123.489)	(3457000.000,1429999.999,5475.156)	[-3548, 3361]	[-21.288, 20.166]	[0, 0]	[0, 1]	[0, 1]	[0, 0]	0	0	0	3211143
LD34531429.las	(3454000.001,1430000.000,4161.373)	(3457000.000,1432999.999,11060.073)	[-3546, 3398]	[-21.276, 20.388]	[0, 0]	[0, 1]	[0, 1]	[0, 0]	0	0	0	3364715
LD34531432.las	(3454000.001,1433000.001,4325.628)	(3457000.000,1436000.000,4892.503)	[-3519, 3351]	[-21.114, 20.106]	[0, 0]	[0, 1]	[0, 1]	[0, 0]	0	0	0	4113151
LD34531435.las	(3454000.001,1436000.001,3956.905)	(3457000.000,1439000.000,8942.128)	[-3515, 3292]	[-21.09, 19.752]	[0, 0]	[0, 1]	[0, 1]	[0, 0]	0	0	0	4831814
LD34531438.las	(3454000.001,1439000.001,3964.582)	(3457000.000,1442000.000,9370.578)	[-3516, 3322]	[-21.096, 19.932]	[0, 0]	[0, 1]	[0, 1]	[0, 0]	0	0	0	4482308
LD34531441.las	(3454000.001,1442000.001,4566.651)	(3457000.000,1444999.999,4799.734)	[-3497, 3322]	[-20.982, 19.932]	[0, 0]	[0, 1]	[0, 1]	[0, 0]	0	0	0	1883083
LD34531444.las	(3454000.001,1445000.001,4712.120)	(3457000.000,1447999.998,4779.013)	[-3340, 3297]	[-20.04, 19.782]	[0, 0]	[0, 1]	[0, 1]	[0, 0]	0	0	0	1784457
LD34531447.las	(3454000.001,1448000.000,4582.330)	(3457000.000,1450999.999,4793.081)	[98, 3325]	[0.588, 19.95]	[0, 0]	[0, 1]	[0, 1]	[0, 0]	0	0	0	2154664
LD34531450.las	(3454000.004,1451000.000,4736.638)	(3457000.000,1454000.000,4782.645)	[-3358, 3293]	[-20.148, 19.758]	[0, 0]	[0, 1]	[0, 1]	[0, 0]	0	0	0	2140914
LD34531453.las	(3454000.001,1454000.004,4731.887)	(3456999.999,1457000.000,4806.431)	[-1332, 3315]	[-7.992, 19.89]	[0, 0]	[0, 1]	[0, 1]	[0, 0]	0	0	0	1783152
LD34531456.las	(3454000.001,1457000.001,4744.787)	(3457000.000,1459999.999,4837.789)	[-1989, 3348]	[-11.934, 20.088]	[0, 0]	[0, 1]	[0, 1]	[0, 0]	0	0	0	1539767
LD34531459.las	(3454000.002,1460000.001,4786.877)	(3456999.998,1462999.999,4848.868)	[-3326, 3331]	[-19.956, 19.986]	[0, 0]	[0, 1]	[0, 1]	[0, 0]	0	0	0	2157965
LD34531462.las	(3454000.003,1463000.003,4278.505)	(3456999.999,1465999.998,4827.192)	[373, 3327]	[2.238, 19.962]	[0, 0]	[0, 1]	[0, 1]	[0, 0]	0	0	0	2333981
LD34531465.las	(3454000.001,1466000.000,4765.935)	(3457000.000,1468999.997,11214.909)	[-3338, 3327]	[-20.028, 19.962]	[0, 0]	[0, 1]	[0, 1]	[0, 0]	0	0	0	2349570
LD34531468.las	(3454000.001,1469000.001,4789.958)	(3457000.000,1472000.000,5170.570)	[-3310, 3331]	[-19.86, 19.986]	[0, 0]	[0, 1]	[0, 1]	[0, 0]	0	0	0	1828915
LD34531471.las	(3454000.001,1472000.002,4757.855)	(3457000.000,1474999.997,11169.285)	[-2740, 3315]	[-16.44, 19.89]	[0, 0]	[0, 1]	[0, 1]	[0, 0]	0	0	0	1898517
LD34531474.las	(3454000.001,1475000.002,4676.457)	(3457000.000,1477999.999,5071.575)	[-294, 3313]	[-1.764, 19.878]	[0, 0]	[0, 1]	[0, 1]	[0, 0]	0	0	0	2345584
LD34531477.las	(3454000.001,1478000.000,4690.712)	(3456999.999,1480999.999,5107.618)	[-3276, 3285]	[-19.656, 19.71]	[0, 0]	[0, 1]	[0, 1]	[0, 0]	0	0	0	2352470
LD34531480.las	(3454000.002,1481000.000,4619.768)	(3457000.000,1483999.999,5066.302)	[-982, 3260]	[-5.892, 19.56]	[0, 0]	[0, 1]	[0, 1]	[0, 0]	0	0	0	2276940
LD34531483.las	(3454000.001,1484000.001,4626.552)	(3457000.000,1487000.000,11154.374)	[-3255, 3262]	[-19.53, 19.572]	[0, 0]	[0, 1]	[0, 1]	[0, 0]	0	0	0	1942148
LD34531486.las	(3454000.001,1487000.001,4647.720)	(3457000.000,1490000.000,5090.164)	[-3240, 3287]	[-19.44, 19.722]	[0, 0]	[0, 1]	[0, 1]	[0, 0]	0	0	0	2204276
LD34531489.las	(3454000.001,1490000.001,4316.251)	(3456999.999,1493000.000,5072.231)	[48, 3297]	[0.288, 19.782]	[0, 0]	[0, 1]	[0, 1]	[0, 0]	0	0	0	2548417
LD34531492.las	(3454000.001,1493000.003,4564.489)	(3456999.999,1495999.998,5126.387)	[-3256, 3292]	[-19.536, 19.752]	[0, 0]	[0, 1]	[0, 1]	[0, 0]	0	0	0	2668161
LD34531495.las	(3454000.002,1496000.003,4670.837)	(3457000.000,1498999.999,4779.485)	[-1207, 3292]	[-7.242, 19.752]	[0, 0]	[0, 1]	[0, 1]	[0, 0]	0	0	0	2269564

DPH-1.3 Report on ASPRS LAS File Format (Tiled Data) - Informational - continued

File	(Xmin, Ymin, Zmin)	(Xmax, Ymax, Zmax)	Extended Scan Angle	Scan Angle Rank	Scanner Channel	Scan Direction	Edge of Flight Line	User Data	Counts for Synthetic	Key-points	Withheld	Overlap
LD34531498.las	(3454000.002,1499000.000,4459.637)	(3456999.999,1501999.997,11398.084)	[-1904, 3319]	[-11.424, 19.914]	[0, 0]	[0, 1]	[0, 1]	[0, 0]	0	0	0	1986405
LD34531501.las	(3454000.001,1502000.000,4731.759)	(3456999.999,1504999.998,11338.842)	[-3294, 3311]	[-19.764, 19.866]	[0, 0]	[0, 1]	[0, 1]	[0, 0]	0	0	0	2686248
LD34531504.las	(3454000.002,1505000.001,4759.443)	(3457000.000,1508000.000,11234.256)	[-3260, 3313]	[-19.56, 19.878]	[0, 0]	[0, 1]	[0, 1]	[0, 0]	0	0	0	2692102
LD34531507.las	(3454000.001,1508000.002,4724.702)	(3457000.000,1511000.000,11389.275)	[-444, 3296]	[-2.664, 19.776]	[0, 0]	[0, 1]	[0, 1]	[0, 0]	0	0	0	2580546
LD34531510.las	(3454000.001,1511000.001,4752.855)	(3457000.000,1513999.998,4966.742)	[-3190, 3328]	[-19.14, 19.968]	[0, 0]	[0, 1]	[0, 1]	[0, 0]	0	0	0	2290559
LD34531513.las	(3454000.001,1514000.000,4740.132)	(3457000.000,1516999.999,11474.167)	[-3258, 3325]	[-19.548, 19.95]	[0, 0]	[0, 1]	[0, 1]	[0, 0]	0	0	0	2362011
LD34531516.las	(3454000.001,1517000.001,4680.958)	(3457000.000,1519999.998,11429.209)	[-3211, 3296]	[-19.266, 19.776]	[0, 0]	[0, 1]	[0, 1]	[0, 0]	0	0	0	2788553
LD34531519.las	(3454000.003,1520000.001,4684.633)	(3457000.000,1523000.000,5158.858)	[-3221, 3260]	[-19.326, 19.56]	[0, 0]	[0, 1]	[0, 1]	[0, 0]	0	0	0	2860193
LD34531522.las	(3454000.001,1523000.001,4686.188)	(3456999.999,1526000.000,5215.823)	[-977, 3264]	[-5.862, 19.584]	[0, 0]	[0, 1]	[0, 1]	[0, 0]	0	0	0	2748612
LD34531525.las	(3454000.001,1526000.001,4649.361)	(3457000.000,1528999.998,5119.343)	[-3206, 3220]	[-19.236, 19.32]	[0, 0]	[0, 1]	[0, 1]	[0, 0]	0	0	0	2364645
LD34531528.las	(3454000.002,1529000.000,4654.295)	(3456999.999,1531999.998,5198.825)	[-3206, 3113]	[-19.236, 18.678]	[0, 0]	[0, 1]	[0, 1]	[0, 0]	0	0	0	2578423
LD34531531.las	(3454000.002,1532000.001,4682.425)	(3457000.000,1534999.999,5173.618)	[-1093, 3153]	[-6.558, 18.918]	[0, 0]	[0, 1]	[0, 1]	[0, 0]	0	0	0	2732894
LD34531534.las	(3454000.001,1535000.000,4686.588)	(3456999.999,1538000.000,5269.779)	[-3158, 3000]	[-18.948, 18]	[0, 0]	[0, 1]	[0, 1]	[0, 0]	0	0	0	2742490
LD34531537.las	(3454000.001,1538000.001,4730.597)	(3456999.999,1541000.000,4840.541)	[-1298, 3154]	[-7.788, 18.924]	[0, 0]	[0, 1]	[0, 1]	[0, 0]	0	0	0	2324870
LD34531540.las	(3454000.001,1541000.001,4565.329)	(3456999.999,1544000.000,4917.037)	[-1810, 3121]	[-10.86, 18.726]	[0, 0]	[0, 1]	[0, 1]	[0, 0]	0	0	0	2016013
LD34531543.las	(3454000.001,1544000.001,4775.860)	(3457000.000,1546999.999,5295.022)	[-3206, 2776]	[-19.236, 16.656]	[0, 0]	[0, 1]	[0, 1]	[0, 0]	0	0	0	2735315
LD34531546.las	(3454000.002,1547000.000,4802.704)	(3457000.000,1549999.999,5307.338)	[-1557, 3172]	[-9.342, 19.032]	[0, 0]	[0, 1]	[0, 1]	[0, 0]	0	0	0	2814828
LD34531549.las	(3454000.002,1550000.000,4837.654)	(3456999.998,1552999.998,5312.142)	[-3208, 2654]	[-19.248, 15.924]	[0, 0]	[0, 1]	[0, 1]	[0, 0]	0	0	0	2771237
LD34531552.las	(3454000.001,1553000.000,4335.034)	(3457000.000,1556000.000,5605.625)	[-1762, 3240]	[-10.572, 19.44]	[0, 0]	[0, 1]	[0, 1]	[0, 0]	0	0	0	2263879
LD34531555.las	(3454000.002,1556000.002,4941.854)	(3457000.000,1559000.000,5096.545)	[-1830, 3185]	[-10.98, 19.11]	[0, 0]	[0, 1]	[0, 1]	[0, 0]	0	0	0	2223361
LD34531558.las	(3454000.001,1559000.001,5035.626)	(3457000.000,1562000.000,5449.881)	[-3255, 3220]	[-19.53, 19.32]	[0, 0]	[0, 1]	[0, 1]	[0, 0]	0	0	0	2836333
LD34531561.las	(3454000.002,1562000.001,5152.818)	(3456999.999,1564999.998,5632.607)	[-3325, 2496]	[-19.95, 14.976]	[0, 0]	[0, 1]	[0, 1]	[0, 0]	0	0	0	2636685
LD34531564.las	(3454000.001,1565000.000,4783.652)	(3456999.999,1567999.999,5597.600)	[-3580, 3307]	[-21.48, 19.842]	[0, 0]	[0, 1]	[0, 1]	[0, 0]	0	0	0	2751673
LD34531567.las	(3454000.003,1568000.001,5253.743)	(3457000.000,1570999.999,5706.826)	[-3572, 2296]	[-21.432, 13.776]	[0, 0]	[0, 1]	[0, 1]	[0, 0]	0	0	0	2216400
LD34531570.las	(3454000.003,1571000.001,4798.402)	(3457000.000,1574000.000,5705.707)	[-3581, 2260]	[-21.486, 13.56]	[0, 0]	[0, 1]	[0, 1]	[0, 0]	0	0	0	2527646
LD34531573.las	(3454000.002,1574000.001,5237.463)	(3457000.000,1577000.000,5682.200)	[-3583, 3308]	[-21.498, 19.848]	[0, 0]	[0, 1]	[0, 1]	[0, 0]	0	0	0	3237036
LD34531576.las	(3454000.001,1577000.001,5250.993)	(3457000.000,1579999.999,5337.391)	[-3566, 2050]	[-21.396, 12.3]	[0, 0]	[0, 1]	[0, 1]	[0, 0]	0	0	0	3257779
LD34531579.las	(3454000.002,1580000.000,5239.780)	(3457000.000,1582999.999,5968.367)	[-3552, 3237]	[-21.312, 19.422]	[0, 0]	[0, 1]	[0, 1]	[0, 0]	0	0	0	2960403
LD34531582.las	(3454000.004,1583000.000,5196.814)	(3457000.000,1585999.999,5580.048)	[-3564, 3259]	[-21.384, 19.554]	[0, 0]	[0, 1]	[0, 1]	[0, 0]	0	0	0	2382104
LD34531585.las	(3454000.001,1586000.000,4983.468)	(3457000.000,1588999.998,11421.562)	[-3546, 3491]	[-21.276, 20.946]	[0, 0]	[0, 1]	[0, 1]	[0, 0]	0	0	0	3294508
LD34531588.las	(3454000.001,1589000.002,5152.335)	(3457000.000,1592000.000,7389.719)	[-3554, 1657]	[-21.324, 9.942]	[0, 0]	[0, 1]	[0, 1]	[0, 0]	0	0	0	3449493
LD34531591.las	(3454000.001,1592000.001,5087.995)	(3457000.000,1595000.000,7393.768)	[-3514, 3189]	[-21.084, 19.134]	[0, 0]	[0, 1]	[0, 1]	[0, 0]	0	0	0	3360737
LD34531594.las	(3454000.001,1595000.001,5120.009)	(3457000.000,1597999.999,5887.701)	[-3514, 1532]	[-21.084, 9.192]	[0, 0]	[0, 1]	[0, 1]	[0, 0]	0	0	0	2937888
LD34531597.las	(3454000.003,1598000.000,5118.805)	(3457000.000,1600999.999,5200.177)	[-3516, 1717]	[-21.096, 10.302]	[0, 0]	[0, 1]	[0, 1]	[0, 0]	0	0	0	2775229
LD34531600.las	(3454000.001,1601000.000,4364.197)	(3456999.999,1603999.998,5909.726)	[-3530, 3172]	[-21.18, 19.032]	[0, 0]	[0, 1]	[0, 1]	[0, 0]	0	0	0	3227603
LD34531603.las	(3454000.002,1604000.000,5160.131)	(3457000.000,1606999.997,5698.611)	[-3581, 1291]	[-21.486, 7.746]	[0, 0]	[0, 1]	[0, 1]	[0, 0]	0	0	0	3353928
LD34531606.las	(3454000.001,1607000.002,5190.137)	(3457000.000,1610000.000,5262.598)	[-3551, 3184]	[-21.306, 19.104]	[0, 0]	[0, 1]	[0, 1]	[0, 0]	0	0	0	3592711
LD34531609.las	(3454000.001,1610000.001,5182.349)	(3457000.000,1612324.232,5866.947)	[-3532, 1667]	[-21.192, 10.002]	[0, 0]	[0, 1]	[0, 1]	[0, 0]	0	0	0	2043104
LD34561396.las	(3457000.003,1397000.000,4451.960)	(3459999.999,1399999.998,4552.032)	[-3380, 3325]	[-20.28, 19.95]	[0, 0]	[0, 1]	[0, 1]	[0, 0]	0	0	0	3078730
LD34561399.las	(3457000.001,1400000.000,4465.568)	(3459999.999,1403000.000,4654.508)	[-3358, 3365]	[-20.148, 20.19]	[0, 0]	[0, 1]	[0, 1]	[0, 0]	0	0	0	2384963
LD34561402.las	(3457000.001,1403000.001,4512.133)	(3459999.999,1406000.000,4720.220)	[-3364, 3384]	[-20.184, 20.304]	[0, 0]	[0, 1]	[0, 1]	[0, 0]	0	0	0	2932144
LD34561405.las	(3457000.001,1406000.001,4547.192)	(3459999.999,1408999.999,4731.198)	[-1970, 3380]	[-11.82, 20.28]	[0, 0]	[0, 1]	[0, 1]	[0, 0]	0	0	0	3203499
LD34561408.las	(3457000.001,1409000.000,4217.232)	(3459999.999,1411999.999,4758.304)	[-3378, 3395]	[-20.268, 20.37]	[0, 0]	[0, 1]	[0, 1]	[0, 0]	0	0	0	3161267
LD34561411.las	(3457000.001,1412000.000,4651.549)	(3459999.999,1414999.999,5260.708)	[-1767, 3464]	[-10.602, 20.784]	[0, 0]	[0, 1]	[0, 1]	[0, 0]	0	0	0	2764793
LD34561414.las	(3457000.001,1415000.000,4673.977)	(3459999.999,1418000.000,4943.560)	[-1766, 3463]	[-10.596, 20.778]	[0, 0]	[0, 1]	[0, 1]	[0, 0]	0	0	0	2823161
LD34561417.las	(3457000.003,1418000.001,4076.744)	(3459999.999,1421000.000,11088.410)	[-3463, 3461]	[-20.778, 20.766]	[0, 0]	[0, 1]	[0, 1]	[0, 0]	0	0	0	3343387
LD34561420.las	(3457000.001,1421000.001,4239.463)	(3459999.999,1424000.000,4888.310)	[-1584, 3462]	[-9.504, 20.772]	[0, 0]	[0, 1]	[0, 1]	[0, 0]	0	0	0	3439167
LD34561423.las	(3457000.001,1424000.001,4174.506)	(3459999.999,1426999.999,11100.165)	[-3429, 3467]	[-20.574, 20.802]	[0, 0]	[0, 1]	[0, 1]	[0, 0]	0	0	0	3381151
LD34561426.las	(3457000.002,1427000.000,3939.582)	(3459999.999,1429999.999,11099.092)	[-3372, 3494]	[-20.232, 20.964]	[0, 0]	[0, 1]	[0, 1]	[0, 0]	0	0	0	2578897

DPH-1.3 Report on ASPRS LAS File Format (Tiled Data) - Informational - continued

File	(Xmin, Ymin, Zmin)	(Xmax, Ymax, Zmax)	Extended Scan Angle	Scan Angle Rank	Scanner Channel	Scan Direction	Edge of Flight Line	User Data	Counts for Synthetic	Key-points	Withheld	Overlap
LD34561429.las	(3457000.002,1430000.000,4199.165)	(3459999.999,1432999.999,4946.220)	[-1310, 3449]	[-7.86, 20.694]	[0, 0]	[0, 1]	[0, 1]	[0, 0]	0	0	0	3267376
LD34561432.las	(3457000.001,1433000.000,4479.348)	(3459999.998,1436000.000,5525.114)	[-3379, 3472]	[-20.274, 20.832]	[0, 0]	[0, 1]	[0, 1]	[0, 0]	0	0	0	3910153
LD34561435.las	(3457000.001,1436000.001,3945.625)	(3459999.999,1439000.000,11214.777)	[-3498, 3461]	[-20.988, 20.766]	[0, 0]	[0, 1]	[0, 1]	[0, 0]	0	0	0	6526537
LD34561438.las	(3457000.001,1439000.001,3937.738)	(3459999.999,1442000.000,11014.719)	[-3488, 3444]	[-20.928, 20.664]	[0, 0]	[0, 1]	[0, 1]	[0, 0]	0	0	0	5758459
LD34561441.las	(3457000.001,1442000.001,4464.830)	(3459999.999,1444999.999,4761.158)	[-3357, 3438]	[-20.142, 20.628]	[0, 0]	[0, 1]	[0, 1]	[0, 0]	0	0	0	3185789
LD34561444.las	(3457000.002,1445000.001,4704.699)	(3459999.999,1447999.999,4903.566)	[-3374, 1421]	[-20.244, 8.526]	[0, 0]	[0, 1]	[0, 1]	[0, 0]	0	0	0	3220171
LD34561447.las	(3457000.002,1448000.000,4736.483)	(3459999.999,1450999.999,4849.088)	[-3386, 3340]	[-20.316, 20.04]	[0, 0]	[0, 1]	[0, 1]	[0, 0]	0	0	0	3662736
LD34561450.las	(3457000.001,1451000.000,4096.836)	(3459999.999,1453999.999,4826.460)	[-3363, 1280]	[-20.178, 7.68]	[0, 0]	[0, 1]	[0, 1]	[0, 0]	0	0	0	3115899
LD34561453.las	(3457000.003,1454000.001,4759.843)	(3459999.998,1457000.000,4824.689)	[-3362, 3309]	[-20.172, 19.854]	[0, 0]	[0, 1]	[0, 1]	[0, 0]	0	0	0	2047488
LD34561456.las	(3457000.003,1457000.001,4584.587)	(3459999.998,1459999.998,4923.999)	[-3362, 3323]	[-20.172, 19.938]	[0, 0]	[0, 1]	[0, 1]	[0, 0]	0	0	0	2757331
LD34561459.las	(3457000.001,1460000.001,4685.066)	(3459999.999,1462999.998,4907.110)	[-3362, 996]	[-20.172, 5.976]	[0, 0]	[0, 1]	[0, 1]	[0, 0]	0	0	0	3920966
LD34561462.las	(3457000.001,1463000.000,4397.160)	(3459999.999,1465999.998,4825.128)	[-3362, 3302]	[-20.172, 19.812]	[0, 0]	[0, 1]	[0, 1]	[0, 0]	0	0	0	3892865
LD34561465.las	(3457000.001,1466000.001,4767.389)	(3459999.999,1469000.000,4838.042)	[-3361, 860]	[-20.166, 5.16]	[0, 0]	[0, 1]	[0, 1]	[0, 0]	0	0	0	3988103
LD34561468.las	(3457000.001,1469000.001,4498.439)	(3459999.999,1472000.000,5035.000)	[-3362, 2614]	[-20.172, 15.684]	[0, 0]	[0, 1]	[0, 1]	[0, 0]	0	0	0	3356823
LD34561471.las	(3457000.003,1472000.001,4468.869)	(3459999.999,1474999.999,11398.311)	[-3360, 3288]	[-20.16, 19.728]	[0, 0]	[0, 1]	[0, 1]	[0, 0]	0	0	0	3359717
LD34561474.las	(3457000.001,1475000.001,4633.419)	(3459999.999,1477999.999,5080.370)	[-3344, 3303]	[-20.064, 19.818]	[0, 0]	[0, 1]	[0, 1]	[0, 0]	0	0	0	3677999
LD34561477.las	(3457000.001,1478000.000,4062.033)	(3459999.999,1480999.999,5004.514)	[-3330, 484]	[-19.98, 2.904]	[0, 0]	[0, 1]	[0, 1]	[0, 0]	0	0	0	3760482
LD34561480.las	(3457000.001,1481000.000,4611.936)	(3459999.999,1483999.999,5076.148)	[-3297, 3217]	[-19.782, 19.302]	[0, 0]	[0, 1]	[0, 1]	[0, 0]	0	0	0	3595173
LD34561483.las	(3457000.001,1484000.000,4600.654)	(3459999.999,1487000.000,11258.980)	[-3293, 3225]	[-19.758, 19.35]	[0, 0]	[0, 1]	[0, 1]	[0, 0]	0	0	0	3404193
LD34561486.las	(3457000.001,1487000.001,4596.861)	(3459999.999,1490000.000,5037.106)	[-3311, 969]	[-19.866, 5.814]	[0, 0]	[0, 1]	[0, 1]	[0, 0]	0	0	0	3723950
LD34561489.las	(3457000.001,1490000.001,4622.944)	(3459999.999,1493000.000,5193.533)	[-3328, 3221]	[-19.968, 19.326]	[0, 0]	[0, 1]	[0, 1]	[0, 0]	0	0	0	3845233
LD34561492.las	(3457000.001,1493000.001,4632.734)	(3459999.998,1495999.999,5121.693)	[-3330, 352]	[-19.98, 2.112]	[0, 0]	[0, 1]	[0, 1]	[0, 0]	0	0	0	3922611
LD34561495.las	(3457000.001,1496000.000,4150.490)	(3459999.999,1498999.999,5302.352)	[-3330, 3208]	[-19.98, 19.248]	[0, 0]	[0, 1]	[0, 1]	[0, 0]	0	0	0	3468197
LD34561498.las	(3457000.001,1499000.000,4562.140)	(3459999.996,1501999.999,11463.350)	[-3342, 3218]	[-20.052, 19.308]	[0, 0]	[0, 1]	[0, 1]	[0, 0]	0	0	0	3283274
LD34561501.las	(3457000.002,1502000.000,4697.100)	(3459999.998,1504999.999,4972.208)	[-3345, 716]	[-20.07, 4.296]	[0, 0]	[0, 1]	[0, 1]	[0, 0]	0	0	0	3766686
LD34561504.las	(3457000.001,1505000.002,4413.656)	(3459999.999,1508000.000,5523.014)	[-3345, 3257]	[-20.07, 19.542]	[0, 0]	[0, 1]	[0, 1]	[0, 0]	0	0	0	3712987
LD34561507.las	(3457000.001,1508000.001,4710.899)	(3459999.999,1510999.999,5191.387)	[-3351, 3237]	[-20.106, 19.422]	[0, 0]	[0, 1]	[0, 1]	[0, 0]	0	0	0	3781797
LD34561510.las	(3457000.001,1511000.001,4329.808)	(3459999.994,1513999.999,4871.923)	[-3366, 1693]	[-20.196, 10.158]	[0, 0]	[0, 1]	[0, 1]	[0, 0]	0	0	0	3300974
LD34561513.las	(3457000.001,1514000.000,4701.083)	(3459999.999,1516999.999,5097.122)	[-3366, 1407]	[-20.196, 8.442]	[0, 0]	[0, 1]	[0, 1]	[0, 0]	0	0	0	3339503
LD34561516.las	(3457000.001,1517000.000,4660.155)	(3459999.999,1520000.000,5131.332)	[-3329, 3169]	[-19.974, 19.014]	[0, 0]	[0, 1]	[0, 1]	[0, 0]	0	0	0	3841792
LD34561519.las	(3457000.001,1520000.001,4482.776)	(3459999.999,1522999.999,5084.783)	[-3300, -126]	[-19.8, -0.756]	[0, 0]	[0, 1]	[0, 1]	[0, 0]	0	0	0	3918575
LD34561522.las	(3457000.002,1523000.002,4625.342)	(3459999.999,1526000.000,5140.534)	[-3311, 3159]	[-19.866, 18.954]	[0, 0]	[0, 1]	[0, 1]	[0, 0]	0	0	0	3648428
LD34561525.las	(3457000.001,1526000.001,4628.055)	(3459999.999,1528999.999,4877.018)	[-3295, 3151]	[-19.77, 18.906]	[0, 0]	[0, 1]	[0, 1]	[0, 0]	0	0	0	3350227
LD34561528.las	(3457000.001,1529000.000,4046.878)	(3459999.999,1531999.999,5183.700)	[-3330, 981]	[-19.98, 5.886]	[0, 0]	[0, 1]	[0, 1]	[0, 0]	0	0	0	3705811
LD34561531.las	(3457000.001,1532000.000,4668.376)	(3459999.999,1534999.999,5233.799)	[-3312, 3153]	[-19.872, 18.918]	[0, 0]	[0, 1]	[0, 1]	[0, 0]	0	0	0	3804392
LD34561534.las	(3457000.003,1535000.000,4514.332)	(3459999.997,1538000.000,4809.905)	[-3328, 212]	[-19.968, 1.272]	[0, 0]	[0, 1]	[0, 1]	[0, 0]	0	0	0	3897352
LD34561537.las	(3457000.001,1538000.001,4711.355)	(3459999.999,1540999.999,5235.623)	[-3346, 3137]	[-20.076, 18.822]	[0, 0]	[0, 1]	[0, 1]	[0, 0]	0	0	0	3555367
LD34561540.las	(3457000.001,1541000.002,4728.075)	(3459999.999,1543999.999,4980.522)	[-3359, 3094]	[-20.154, 18.564]	[0, 0]	[0, 1]	[0, 1]	[0, 0]	0	0	76561	3277899
LD34561543.las	(3457000.001,1544000.001,4779.190)	(3459999.999,1546999.999,5354.143)	[-3395, 559]	[-20.37, 3.354]	[0, 0]	[0, 1]	[0, 1]	[0, 0]	0	0	0	3850197
LD34561546.las	(3457000.001,1547000.000,4823.954)	(3459999.999,1549999.999,4976.299)	[-3414, 3180]	[-20.484, 19.08]	[0, 0]	[0, 1]	[0, 1]	[0, 0]	0	0	0	3874964
LD34561549.las	(3457000.002,1550000.000,4453.305)	(3459999.999,1552999.999,5199.767)	[-3380, 589]	[-20.28, 3.534]	[0, 0]	[0, 1]	[0, 1]	[0, 0]	0	0	0	3801943
LD34561552.las	(3457000.001,1553000.000,4868.064)	(3459999.999,1555999.999,5061.827)	[-3417, 3237]	[-20.502, 19.422]	[0, 0]	[0, 1]	[0, 1]	[0, 0]	0	0	0	3227770
LD34561555.las	(3457000.002,1556000.001,4184.513)	(3459999.999,1558999.998,5868.138)	[-3461, 3174]	[-20.766, 19.044]	[0, 0]	[0, 1]	[0, 1]	[0, 0]	0	0	0	3575801
LD34561558.las	(3457000.001,1559000.001,5009.268)	(3459999.999,1562000.000,5409.628)	[-3514, 3224]	[-21.084, 19.344]	[0, 0]	[0, 1]	[0, 1]	[0, 0]	0	0	0	3979424
LD34561561.las	(3457000.002,1562000.001,4641.785)	(3459999.998,1564999.998,5315.294)	[-3598, 815]	[-21.588, 4.89]	[0, 0]	[0, 1]	[0, 1]	[0, 0]	0	0	0	3761455
LD34561564.las	(3457000.001,1565000.000,4728.806)	(3459999.999,1567999.999,5799.414)	[-3597, 3320]	[-21.582, 19.92]	[0, 0]	[0, 1]	[0, 1]	[0, 0]	0	0	0	3787743
LD34561567.las	(3457000.001,1568000.002,5153.405)	(3459999.999,1570999.999,5712.718)	[-3616, 1911]	[-21.696, 11.466]	[0, 0]	[0, 1]	[0, 1]	[0, 0]	0	0	0	3010852
LD34561570.las	(3457000.001,1571000.000,5191.328)	(3459999.998,1574000.000,11300.365)	[-3617, 1138]	[-21.702, 6.828]	[0, 0]	[0, 1]	[0, 1]	[0, 0]	0	0	0	3230115
LD34561573.las	(3457000.001,1574000.001,5262.890)	(3459999.999,1577000.000,11634.022)	[-3599, 3305]	[-21.594, 19.83]	[0, 0]	[0, 1]	[0, 1]	[0, 0]	0	0	0	3612960

DPH-1.3 Report on ASPRS LAS File Format (Tiled Data) - Informational - continued

File	(Xmin, Ymin, Zmin)	(Xmax, Ymax, Zmax)	Extended Scan Angle	Scan Angle Rank	Scanner Channel	Scan Direction	Edge of Flight Line	User Data	Counts for Synthetic	Key-points	Withheld	Overlap
LD34561576.las	(3457000.001,1577000.001,5217.014)	(3459999.998,1579999.998,6010.319)	[-3574, 1278]	[-21.444, 7.668]	[0, 0]	[0, 1]	[0, 1]	[0, 0]	0	0	0	3552754
LD34561579.las	(3457000.001,1580000.000,5214.957)	(3459999.998,1582999.999,5664.070)	[-3598, 3253]	[-21.588, 19.518]	[0, 0]	[0, 1]	[0, 1]	[0, 0]	0	0	0	3054249
LD34561582.las	(3457000.001,1583000.000,5229.550)	(3459999.999,1585999.999,5642.033)	[-3583, 3241]	[-21.498, 19.446]	[0, 0]	[0, 1]	[0, 1]	[0, 0]	0	0	0	2510346
LD34561585.las	(3457000.001,1586000.000,4854.626)	(3459999.999,1588999.999,5631.842)	[-3551, 3200]	[-21.306, 19.2]	[0, 0]	[0, 1]	[0, 1]	[0, 0]	0	0	0	3405447
LD34561588.las	(3457000.001,1589000.003,5154.852)	(3459999.999,1591999.999,5575.612)	[-3532, 1641]	[-21.192, 9.846]	[0, 0]	[0, 1]	[0, 1]	[0, 0]	0	0	0	3531428
LD34561591.las	(3457000.001,1592000.002,5119.885)	(3459999.999,1595000.000,5201.046)	[-3515, 3171]	[-21.09, 19.026]	[0, 0]	[0, 1]	[0, 1]	[0, 0]	0	0	0	3555366
LD34561594.las	(3457000.001,1595000.001,5104.370)	(3459999.999,1597999.999,7351.248)	[-3533, 1769]	[-21.198, 10.614]	[0, 0]	[0, 1]	[0, 1]	[0, 0]	0	0	0	2932867
LD34561597.las	(3457000.002,1598000.000,5103.851)	(3459999.999,1600999.999,5178.618)	[-3529, 1878]	[-21.174, 11.268]	[0, 0]	[0, 1]	[0, 1]	[0, 0]	0	0	0	2639706
LD34561600.las	(3457000.001,1601000.000,4443.226)	(3459999.997,1603999.998,5536.403)	[-3548, 3158]	[-21.288, 18.948]	[0, 0]	[0, 1]	[0, 1]	[0, 0]	0	0	0	3227684
LD34561603.las	(3457000.001,1604000.000,5166.824)	(3459999.999,1607000.000,5594.697)	[-3584, 2087]	[-21.504, 12.522]	[0, 0]	[0, 1]	[0, 1]	[0, 0]	0	0	0	3107692
LD34561606.las	(3457000.001,1607000.001,5187.877)	(3459999.999,1610000.000,5630.100)	[-3544, 3204]	[-21.264, 19.224]	[0, 0]	[0, 1]	[0, 1]	[0, 0]	0	0	0	3144411
LD34561609.las	(3457000.001,1610000.002,5178.907)	(3459999.999,1612386.332,5274.281)	[-3537, 3539]	[-21.222, 21.234]	[0, 0]	[0, 1]	[0, 1]	[0, 0]	0	0	0	1716537
LD34591396.las	(3460000.000,1397000.000,4444.499)	(3462999.998,1399999.999,10940.556)	[-3355, 3306]	[-20.13, 19.836]	[0, 0]	[0, 1]	[0, 1]	[0, 0]	0	0	0	3473258
LD34591399.las	(3460000.000,1400000.000,3876.577)	(3462999.999,1403000.000,5184.160)	[-2366, 3377]	[-14.196, 20.262]	[0, 0]	[0, 1]	[0, 1]	[0, 0]	0	0	0	2812774
LD34591402.las	(3460000.000,1403000.001,4521.959)	(3462999.998,1406000.000,4673.990)	[-3341, 3421]	[-20.046, 20.526]	[0, 0]	[0, 1]	[0, 1]	[0, 0]	0	0	0	3230861
LD34591405.las	(3460000.001,1406000.004,4520.906)	(3462999.997,1408999.999,4695.128)	[-1352, 3437]	[-8.112, 20.622]	[0, 0]	[0, 1]	[0, 1]	[0, 0]	0	0	0	3479284
LD34591408.las	(3460000.000,1409000.001,4551.799)	(3462999.999,1411999.999,4768.767)	[-3395, 3409]	[-20.37, 20.454]	[0, 0]	[0, 1]	[0, 1]	[0, 0]	0	0	0	3524183
LD34591411.las	(3460000.000,1412000.000,4632.543)	(3462999.998,1414999.999,4866.660)	[-1701, 3430]	[-10.206, 20.58]	[0, 0]	[0, 1]	[0, 1]	[0, 0]	0	0	0	2765149
LD34591414.las	(3460000.000,1415000.000,3993.506)	(3462999.999,1418000.000,4931.463)	[-1631, 3477]	[-9.786, 20.862]	[0, 0]	[0, 1]	[0, 1]	[0, 0]	0	0	0	2944399
LD34591417.las	(3460000.000,1418000.002,4027.882)	(3462999.998,1420999.999,11077.724)	[-3445, 3500]	[-20.67, 21]	[0, 0]	[0, 1]	[0, 1]	[0, 0]	0	0	0	3436910
LD34591420.las	(3460000.000,1421000.001,4074.743)	(3462999.999,1423999.998,4978.291)	[-1853, 3496]	[-11.118, 20.976]	[0, 0]	[0, 1]	[0, 1]	[0, 0]	0	0	0	3375342
LD34591423.las	(3460000.000,1424000.001,3969.192)	(3462999.999,1426999.999,5528.736)	[-3409, 3513]	[-20.454, 21.078]	[0, 0]	[0, 1]	[0, 1]	[0, 0]	0	0	0	3317415
LD34591426.las	(3460000.000,1427000.000,3950.097)	(3462999.996,1429999.999,11060.086)	[-3396, 3513]	[-20.376, 21.078]	[0, 0]	[0, 1]	[0, 1]	[0, 0]	0	0	0	2524746
LD34591429.las	(3460000.000,1430000.000,4504.564)	(3462999.999,1432999.999,11126.251)	[-3341, 3510]	[-20.046, 21.06]	[0, 0]	[0, 1]	[0, 1]	[0, 0]	0	0	0	2915853
LD34591432.las	(3460000.000,1433000.000,4346.832)	(3462999.999,1436000.000,10206.633)	[-3510, 3482]	[-21.06, 20.892]	[0, 0]	[0, 1]	[0, 1]	[0, 0]	0	0	0	2537348
LD34591435.las	(3460000.000,1436000.001,3956.455)	(3462999.999,1438999.998,10175.869)	[-3515, 3472]	[-21.09, 20.832]	[0, 0]	[0, 1]	[0, 1]	[0, 0]	0	0	0	4551420
LD34591438.las	(3460000.000,1439000.001,3938.877)	(3462999.999,1442000.000,4912.684)	[-3512, 3446]	[-21.072, 20.676]	[0, 0]	[0, 1]	[0, 1]	[0, 0]	0	0	0	5106873
LD34591441.las	(3460000.000,1442000.001,4608.879)	(3462999.999,1444999.999,4784.918)	[-3522, 3425]	[-21.132, 20.55]	[0, 0]	[0, 1]	[0, 1]	[0, 0]	0	0	0	3146334
LD34591444.las	(3460000.001,1445000.000,4724.512)	(3462999.999,1447999.998,4873.678)	[-3344, 1766]	[-20.064, 10.596]	[0, 0]	[0, 1]	[0, 1]	[0, 0]	0	0	0	2944297
LD34591447.las	(3460000.000,1448000.000,4118.942)	(3462999.999,1450999.999,5139.212)	[-3329, 3342]	[-19.974, 20.052]	[0, 0]	[0, 1]	[0, 1]	[0, 0]	0	0	0	2947332
LD34591450.las	(3460000.000,1451000.000,4796.004)	(3462999.997,1454000.000,4860.217)	[-3342, 1843]	[-20.052, 11.058]	[0, 0]	[0, 1]	[0, 1]	[0, 0]	0	0	0	2106297
LD34591453.las	(3460000.002,1454000.001,4795.522)	(3462999.999,1457000.000,5178.241)	[-3363, 3302]	[-20.178, 19.812]	[0, 0]	[0, 1]	[0, 1]	[0, 0]	0	0	0	736543
LD34591456.las	(3460000.000,1457000.001,4739.193)	(3462999.995,1459999.998,5480.048)	[-3374, 2552]	[-20.244, 15.312]	[0, 0]	[0, 1]	[0, 1]	[0, 0]	0	0	0	1639821
LD34591459.las	(3460000.000,1460000.000,4439.076)	(3462999.997,1462999.998,4805.161)	[-3361, 2069]	[-20.166, 12.414]	[0, 0]	[0, 1]	[0, 1]	[0, 0]	0	0	0	2287360
LD34591462.las	(3460000.000,1463000.000,4747.828)	(3462999.999,1465999.999,4793.186)	[-3368, 3304]	[-20.208, 19.824]	[0, 0]	[0, 1]	[0, 1]	[0, 0]	0	0	0	2234064
LD34591465.las	(3460000.000,1466000.000,4508.393)	(3462999.999,1469000.000,5085.242)	[-3361, 3323]	[-20.166, 19.938]	[0, 0]	[0, 1]	[0, 1]	[0, 0]	0	0	0	2761341
LD34591468.las	(3460000.000,1469000.001,4263.558)	(3462999.999,1471999.999,5010.600)	[-3324, 3321]	[-19.944, 19.926]	[0, 0]	[0, 1]	[0, 1]	[0, 0]	0	0	0	2064110
LD34591471.las	(3460000.001,1472000.002,4431.185)	(3462999.999,1474999.999,11149.643)	[-2843, 3320]	[-17.058, 19.92]	[0, 0]	[0, 1]	[0, 1]	[0, 0]	0	0	0	1796895
LD34591474.las	(3460000.000,1475000.001,4723.101)	(3462999.999,1477999.998,5269.822)	[-1831, 3339]	[-10.986, 20.034]	[0, 0]	[0, 1]	[0, 1]	[0, 0]	0	0	0	2113052
LD34591477.las	(3460000.000,1478000.000,4543.183)	(3462999.998,1480999.999,5006.178)	[-3307, 3325]	[-19.842, 19.95]	[0, 0]	[0, 1]	[0, 1]	[0, 0]	0	0	0	2464459
LD34591480.las	(3460000.000,1481000.000,4565.070)	(3462999.999,1483999.999,11258.770)	[-3283, 3303]	[-19.698, 19.818]	[0, 0]	[0, 1]	[0, 1]	[0, 0]	0	0	0	2379104
LD34591483.las	(3460000.000,1484000.000,4597.927)	(3462999.998,1487000.000,4992.208)	[-3230, 3256]	[-19.38, 19.536]	[0, 0]	[0, 1]	[0, 1]	[0, 0]	0	0	0	1962084
LD34591486.las	(3460000.000,1487000.001,4403.134)	(3462999.999,1490000.000,4972.959)	[-3225, 3273]	[-19.35, 19.638]	[0, 0]	[0, 1]	[0, 1]	[0, 0]	0	0	0	2161533
LD34591489.las	(3460000.000,1490000.001,4586.241)	(3462999.999,1493000.000,5143.474)	[-1386, 3288]	[-8.316, 19.728]	[0, 0]	[0, 1]	[0, 1]	[0, 0]	0	0	0	2184166
LD34591492.las	(3460000.000,1493000.002,4624.466)	(3462999.998,1495999.999,5087.398)	[-3256, 3256]	[-19.536, 19.536]	[0, 0]	[0, 1]	[0, 1]	[0, 0]	0	0	0	2471746
LD34591495.las	(3460000.000,1496000.000,4636.165)	(3462999.999,1498999.999,5041.365)	[-1418, 3288]	[-8.508, 19.728]	[0, 0]	[0, 1]	[0, 1]	[0, 0]	0	0	0	2235617
LD34591498.las	(3460000.000,1499000.001,4638.459)	(3462999.999,1501999.999,5135.574)	[-1601, 3303]	[-9.606, 19.818]	[0, 0]	[0, 1]	[0, 1]	[0, 0]	0	0	0	2038348
LD34591501.las	(3460000.000,1502000.000,4451.625)	(3462999.999,1505000.000,4754.735)	[-3285, 3312]	[-19.71, 19.872]	[0, 0]	[0, 1]	[0, 1]	[0, 0]	0	0	0	2674659
LD34591504.las	(3460000.000,1505000.001,4682.254)	(3462999.999,1507999.999,5004.373)	[-3257, 3307]	[-19.542, 19.842]	[0, 0]	[0, 1]	[0, 1]	[0, 0]	0	0	0	2514590

DPH-1.3 Report on ASPRS LAS File Format (Tiled Data) - Informational - continued

File	(Xmin, Ymin, Zmin)	(Xmax, Ymax, Zmax)	Extended Scan Angle	Scan Angle Rank	Scanner Channel	Scan Direction	Edge of Flight Line	User Data	Counts for Synthetic	Key-points	Withheld	Overlap
LD34591507.las	(3460000.000,1508000.004,4697.851)	(3462999.999,1511000.000,4985.016)	[-880, 3322]	[-5.28, 19.932]	[0, 0]	[0, 1]	[0, 1]	[0, 0]	0	0	0	2389547
LD34591510.las	(3460000.001,1511000.002,4700.109)	(3462999.997,1513999.999,4811.175)	[-3207, 3327]	[-19.242, 19.962]	[0, 0]	[0, 1]	[0, 1]	[0, 0]	0	0	0	2278448
LD34591513.las	(3460000.001,1514000.001,4296.386)	(3462999.999,1516999.999,4925.771)	[-3239, 3295]	[-19.434, 19.77]	[0, 0]	[0, 1]	[0, 1]	[0, 0]	0	0	0	2554345
LD34591516.las	(3460000.001,1517000.000,4486.756)	(3462999.999,1520000.000,5075.797)	[-630, 3273]	[-3.78, 19.638]	[0, 0]	[0, 1]	[0, 1]	[0, 0]	0	0	0	2919943
LD34591519.las	(3460000.001,1520000.001,4635.132)	(3462999.999,1523000.000,4694.082)	[-3189, 3290]	[-19.134, 19.74]	[0, 0]	[0, 1]	[0, 1]	[0, 0]	0	0	0	2720329
LD34591522.las	(3460000.000,1523000.002,4157.472)	(3462999.995,1525999.999,4912.589)	[-964, 3280]	[-5.784, 19.68]	[0, 0]	[0, 1]	[0, 1]	[0, 0]	0	0	0	2597484
LD34591525.las	(3460000.000,1526000.001,4620.421)	(3462999.998,1528999.999,4820.023)	[-2009, 3276]	[-12.054, 19.656]	[0, 0]	[0, 1]	[0, 1]	[0, 0]	0	0	0	2168664
LD34591528.las	(3460000.000,1529000.000,4533.511)	(3462999.998,1531999.997,4775.007)	[-3188, 3304]	[-19.128, 19.824]	[0, 0]	[0, 1]	[0, 1]	[0, 0]	0	0	0	2471925
LD34591531.las	(3460000.000,1532000.000,4687.835)	(3462999.997,1534999.999,5261.951)	[-248, 3304]	[-1.488, 19.824]	[0, 0]	[0, 1]	[0, 1]	[0, 0]	0	0	0	2572073
LD34591534.las	(3460000.000,1535000.000,4126.954)	(3462999.999,1538000.000,4789.357)	[-3192, 3291]	[-19.152, 19.746]	[0, 0]	[0, 1]	[0, 1]	[0, 0]	0	0	0	2384062
LD34591537.las	(3460000.001,1538000.001,4695.322)	(3462999.991,1541000.000,4758.468)	[-1263, 3292]	[-7.578, 19.752]	[0, 0]	[0, 1]	[0, 1]	[0, 0]	0	0	0	2299871
LD34591540.las	(3460000.001,1541000.001,4642.422)	(3462999.999,1544000.000,4790.794)	[-1596, 3328]	[-9.576, 19.968]	[0, 0]	[0, 1]	[0, 1]	[0, 0]	0	0	0	2229430
LD34591543.las	(3460000.000,1544000.001,4432.445)	(3462999.998,1546999.997,4887.618)	[-3205, 3379]	[-19.23, 20.274]	[0, 0]	[0, 1]	[0, 1]	[0, 0]	0	0	0	2677161
LD34591546.las	(3460000.000,1547000.000,4858.291)	(3462999.998,1549999.998,5047.408)	[247, 3397]	[1.482, 20.382]	[0, 0]	[0, 1]	[0, 1]	[0, 0]	0	0	0	2813021
LD34591549.las	(3460000.000,1550000.000,4569.837)	(3462999.997,1552999.998,4974.468)	[-3206, 3402]	[-19.236, 20.412]	[0, 0]	[0, 1]	[0, 1]	[0, 0]	0	0	0	2696246
LD34591552.las	(3460000.000,1553000.001,4891.755)	(3462999.999,1556000.000,4964.609)	[-1647, 3426]	[-9.882, 20.556]	[0, 0]	[0, 1]	[0, 1]	[0, 0]	0	0	0	2423185
LD34591555.las	(3460000.000,1556000.001,4914.724)	(3462999.998,1558999.999,5342.096)	[-1345, 3419]	[-8.07, 20.514]	[0, 0]	[0, 1]	[0, 1]	[0, 0]	0	0	0	2544291
LD34591558.las	(3460000.000,1559000.001,4968.192)	(3462999.998,1561999.999,5552.938)	[-3272, 3494]	[-19.632, 20.964]	[0, 0]	[0, 1]	[0, 1]	[0, 0]	0	0	0	2591684
LD34591561.las	(3460000.000,1562000.001,5046.814)	(3462999.999,1564999.999,5646.983)	[-3324, 3564]	[-19.944, 21.384]	[0, 0]	[0, 1]	[0, 1]	[0, 0]	0	0	0	2500084
LD34591564.las	(3460000.000,1565000.000,5079.652)	(3462999.998,1567999.999,5881.232)	[-898, 3562]	[-5.388, 21.372]	[0, 0]	[0, 1]	[0, 1]	[0, 0]	0	0	0	2499849
LD34591567.las	(3460000.000,1568000.000,5043.169)	(3462999.998,1570999.998,5335.954)	[-3325, 3575]	[-19.95, 21.45]	[0, 0]	[0, 1]	[0, 1]	[0, 0]	0	0	0	2059348
LD34591570.las	(3460000.000,1571000.000,4636.720)	(3462999.997,1573999.999,5341.200)	[-3325, 3572]	[-19.95, 21.432]	[0, 0]	[0, 1]	[0, 1]	[0, 0]	0	0	0	2544838
LD34591573.las	(3460000.000,1574000.001,4695.998)	(3462999.997,1577000.000,5331.469)	[-60, 3565]	[-0.36, 21.39]	[0, 0]	[0, 1]	[0, 1]	[0, 0]	0	0	0	2616958
LD34591576.las	(3460000.000,1577000.003,4751.011)	(3462999.995,1579999.999,5849.614)	[-3307, 3559]	[-19.842, 21.354]	[0, 0]	[0, 1]	[0, 1]	[0, 0]	0	0	0	2820348
LD34591579.las	(3460000.000,1580000.000,5118.874)	(3462999.993,1582999.999,5267.273)	[-1279, 3546]	[-7.674, 21.276]	[0, 0]	[0, 1]	[0, 1]	[0, 0]	0	0	0	2610367
LD34591582.las	(3460000.000,1583000.000,5208.172)	(3462999.999,1585999.999,5312.148)	[-1842, 3582]	[-11.052, 21.492]	[0, 0]	[0, 1]	[0, 1]	[0, 0]	0	0	0	2062701
LD34591585.las	(3460000.000,1586000.001,4748.534)	(3462999.996,1589000.000,5611.255)	[-3258, 3563]	[-19.548, 21.378]	[0, 0]	[0, 1]	[0, 1]	[0, 0]	0	0	0	3372403
LD34591588.las	(3460000.000,1589000.001,5137.365)	(3462999.998,1592000.000,7382.016)	[-3402, 3510]	[-20.412, 21.06]	[0, 0]	[0, 1]	[0, 1]	[0, 0]	0	0	0	3416490
LD34591591.las	(3460000.000,1592000.001,4882.287)	(3462999.996,1595000.000,7396.757)	[-560, 3512]	[-3.36, 21.072]	[0, 0]	[0, 1]	[0, 1]	[0, 0]	0	0	0	3400727
LD34591594.las	(3460000.000,1595000.001,5084.885)	(3462999.998,1597999.999,5160.682)	[-3158, 3478]	[-18.948, 20.868]	[0, 0]	[0, 1]	[0, 1]	[0, 0]	0	0	0	2890119
LD34591597.las	(3460000.000,1598000.000,5027.529)	(3462999.999,1600999.999,5165.446)	[-3215, 3499]	[-19.29, 20.994]	[0, 0]	[0, 1]	[0, 1]	[0, 0]	0	0	0	2612448
LD34591600.las	(3460000.000,1601000.000,5051.712)	(3462999.998,1603999.999,5395.262)	[-815, 3544]	[-4.89, 21.264]	[0, 0]	[0, 1]	[0, 1]	[0, 0]	0	0	0	1660364
LD34591603.las	(3460000.000,1604000.002,4999.180)	(3462999.999,1607000.000,5268.815)	[-3173, 3543]	[-19.038, 21.258]	[0, 0]	[0, 1]	[0, 1]	[0, 0]	0	0	0	1891078
LD34591606.las	(3460000.001,1607000.003,4437.009)	(3462999.999,1610000.000,11153.865)	[-3546, 3518]	[-21.276, 21.108]	[0, 0]	[0, 1]	[0, 1]	[0, 0]	0	0	0	2415016
LD34591609.las	(3460000.000,1610000.001,5016.151)	(3462999.996,1612448.890,5258.369)	[-1454, 3542]	[-8.724, 21.252]	[0, 0]	[0, 1]	[0, 1]	[0, 0]	0	0	0	1267036
LD34621396.las	(3463000.000,1397000.001,4440.119)	(3465999.998,1399999.998,4546.661)	[-3364, 2823]	[-20.184, 16.938]	[0, 0]	[0, 1]	[0, 1]	[0, 0]	0	0	0	1768672
LD34621399.las	(3463000.000,1400000.002,4447.983)	(3465999.999,1403000.000,4610.542)	[-3412, 3307]	[-20.472, 19.842]	[0, 0]	[0, 1]	[0, 1]	[0, 0]	0	0	0	1172272
LD34621402.las	(3463000.001,1403000.002,4470.441)	(3465999.999,1405999.997,4663.012)	[-3447, 571]	[-20.682, 3.426]	[0, 0]	[0, 1]	[0, 1]	[0, 0]	0	0	0	1297152
LD34621405.las	(3463000.001,1406000.002,4505.073)	(3465999.996,1408999.999,4661.126)	[-3447, 1701]	[-20.682, 10.206]	[0, 0]	[0, 1]	[0, 1]	[0, 0]	0	0	0	1068755
LD34621408.las	(3463000.000,1409000.002,4484.945)	(3465999.998,1411999.995,4803.439)	[-3499, 237]	[-20.994, 1.422]	[0, 0]	[0, 1]	[0, 1]	[0, 0]	0	0	0	1063170
LD34621411.las	(3463000.000,1412000.001,4650.516)	(3465999.998,1414999.997,5069.094)	[-3517, 3326]	[-21.102, 19.956]	[0, 0]	[0, 1]	[0, 1]	[0, 0]	0	0	0	1140747
LD34621414.las	(3463000.000,1415000.002,4699.676)	(3465999.999,1418000.000,4834.846)	[-3536, 2778]	[-21.216, 16.668]	[0, 0]	[0, 1]	[0, 1]	[0, 0]	0	0	0	1206739
LD34621417.las	(3463000.000,1418000.003,4249.270)	(3465999.999,1421000.000,4833.580)	[-3525, 454]	[-21.15, 2.724]	[0, 0]	[0, 1]	[0, 1]	[0, 0]	0	0	0	1548636
LD34621420.las	(3463000.001,1421000.002,4071.065)	(3465999.996,1424000.000,4868.999)	[-3517, 3385]	[-21.102, 20.31]	[0, 0]	[0, 1]	[0, 1]	[0, 0]	0	0	0	1401140
LD34621423.las	(3463000.000,1424000.002,4261.383)	(3465999.999,1426999.998,4876.129)	[-3513, 862]	[-21.078, 5.172]	[0, 0]	[0, 1]	[0, 1]	[0, 0]	0	0	0	1204936
LD34621426.las	(3463000.000,1427000.000,4491.287)	(3465999.998,1429999.999,4918.287)	[-3498, 3344]	[-20.988, 20.064]	[0, 0]	[0, 1]	[0, 1]	[0, 0]	0	0	0	1241006
LD34621429.las	(3463000.000,1430000.000,4451.559)	(3465999.999,1432999.999,5016.184)	[-3498, 3106]	[-20.988, 18.636]	[0, 0]	[0, 1]	[0, 1]	[0, 0]	0	0	0	2026630
LD34621432.las	(3463000.000,1433000.000,3994.871)	(3465999.998,1436000.000,5558.414)	[-3498, 3306]	[-20.988, 19.836]	[0, 0]	[0, 1]	[0, 1]	[0, 0]	0	0	0	2416540
LD34621435.las	(3463000.000,1436000.001,4722.999)	(3465999.998,1439000.000,11352.874)	[-3483, 3303]	[-20.898, 19.818]	[0, 0]	[0, 1]	[0, 1]	[0, 0]	0	0	0	4209972

DPH-1.3 Report on ASPRS LAS File Format (Tiled Data) - Informational - continued

File	(Xmin, Ymin, Zmin)	(Xmax, Ymax, Zmax)	Extended Scan Angle	Scan Angle Rank	Scanner Channel	Scan Direction	Edge of Flight Line	User Data	Counts for Synthetic	Key-points	Withheld	Overlap
LD34621438.las	(3463000.000,1439000.001,4732.409)	(3465999.996,1442000.000,4987.769)	[-3481, 3344]	[-20.886, 20.064]	[0, 0]	[0, 1]	[0, 1]	[0, 0]	0	0	0	4213672
LD34621441.las	(3463000.000,1442000.001,4738.445)	(3465999.998,1444999.996,11376.309)	[-3482, 3341]	[-20.892, 20.046]	[0, 0]	[0, 1]	[0, 1]	[0, 0]	0	0	0	1785269
LD34621444.las	(3463000.003,1445000.000,4775.450)	(3465999.999,1447999.998,5110.570)	[-3347, 3345]	[-20.082, 20.07]	[0, 0]	[0, 1]	[0, 1]	[0, 0]	0	0	0	950128
LD34621447.las	(3463000.000,1448000.001,4810.617)	(3465999.999,1450999.999,4859.180)	[-488, 3347]	[-2.928, 20.082]	[0, 0]	[0, 1]	[0, 1]	[0, 0]	0	0	0	1022223
LD34621450.las	(3463000.000,1451000.002,4795.397)	(3465999.997,1453999.998,5027.195)	[-548, 3340]	[-3.288, 20.04]	[0, 0]	[0, 1]	[0, 1]	[0, 0]	0	0	0	1023393
LD34621453.las	(3463000.002,1454000.001,4733.685)	(3465999.998,1456999.995,4882.188)	[-670, 3327]	[-4.02, 19.962]	[0, 0]	[0, 1]	[0, 1]	[0, 0]	0	0	0	1037446
LD34621456.las	(3463000.002,1457000.001,4753.540)	(3465999.996,1459999.997,5027.054)	[-738, 3330]	[-4.428, 19.98]	[0, 0]	[0, 1]	[0, 1]	[0, 0]	0	0	0	1056104
LD34621459.las	(3463000.000,1460000.000,4130.313)	(3465999.999,1462999.999,4829.862)	[-800, 3330]	[-4.8, 19.98]	[0, 0]	[0, 1]	[0, 1]	[0, 0]	0	0	0	1025066
LD34621462.las	(3463000.000,1463000.000,4727.461)	(3465999.998,1465999.999,4878.747)	[-968, 3312]	[-5.808, 19.872]	[0, 0]	[0, 1]	[0, 1]	[0, 0]	0	0	0	990858
LD34621465.las	(3463000.000,1466000.002,4723.383)	(3465999.997,1469000.000,4974.695)	[-1178, 3309]	[-7.068, 19.854]	[0, 0]	[0, 1]	[0, 1]	[0, 0]	0	0	0	825024
LD34621468.las	(3463000.000,1469000.001,4723.088)	(3465999.996,1472000.000,4810.213)	[-1204, 3308]	[-7.224, 19.848]	[0, 0]	[0, 1]	[0, 1]	[0, 0]	0	0	0	771401
LD34621471.las	(3463000.000,1472000.002,4750.637)	(3465999.997,1474999.999,4924.544)	[-1103, 3311]	[-6.618, 19.866]	[0, 0]	[0, 1]	[0, 1]	[0, 0]	0	0	0	798911
LD34621474.las	(3463000.000,1475000.003,4766.719)	(3465999.999,1477999.999,4887.536)	[-1262, 3293]	[-7.572, 19.758]	[0, 0]	[0, 1]	[0, 1]	[0, 0]	0	0	0	680957
LD34621477.las	(3463000.000,1478000.000,4750.263)	(3465999.999,1480999.998,4887.592)	[-1378, 3294]	[-8.268, 19.764]	[0, 0]	[0, 1]	[0, 1]	[0, 0]	0	0	0	675857
LD34621480.las	(3463000.000,1481000.000,4648.744)	(3465999.998,1483999.999,4792.694)	[-1430, 3274]	[-8.58, 19.644]	[0, 0]	[0, 1]	[0, 1]	[0, 0]	0	0	0	625511
LD34621483.las	(3463000.000,1484000.001,4583.961)	(3465999.998,1486999.999,4866.952)	[-1436, 3264]	[-8.616, 19.584]	[0, 0]	[0, 1]	[0, 1]	[0, 0]	0	0	0	587069
LD34621486.las	(3463000.000,1487000.002,4568.469)	(3465999.997,1489999.999,4666.346)	[-1576, 3225]	[-9.456, 19.35]	[0, 0]	[0, 1]	[0, 1]	[0, 0]	0	0	0	537397
LD34621489.las	(3463000.000,1490000.003,4586.448)	(3465999.998,1493000.000,4694.013)	[-1742, 3255]	[-10.452, 19.53]	[0, 0]	[0, 1]	[0, 1]	[0, 0]	0	0	0	523042
LD34621492.las	(3463000.000,1493000.002,4592.773)	(3465999.994,1495999.999,4698.222)	[-1889, 3272]	[-11.334, 19.632]	[0, 0]	[0, 1]	[0, 1]	[0, 0]	0	0	0	457139
LD34621495.las	(3463000.001,1496000.001,4616.572)	(3465999.999,1498999.999,4729.823)	[-1911, 3295]	[-11.466, 19.77]	[0, 0]	[0, 1]	[0, 1]	[0, 0]	0	0	0	443291
LD34621498.las	(3463000.000,1499000.000,4646.503)	(3465999.991,1501999.998,4867.211)	[-1936, 3296]	[-11.616, 19.776]	[0, 0]	[0, 1]	[0, 1]	[0, 0]	0	0	0	337426
LD34621501.las	(3463000.000,1502000.002,4687.687)	(3465999.999,1505000.000,4753.448)	[-3324, 3290]	[-19.944, 19.74]	[0, 0]	[0, 1]	[0, 1]	[0, 0]	0	0	0	303573
LD34621504.las	(3463000.001,1505000.001,4389.187)	(3465999.998,1507999.991,4769.616)	[-3327, 3305]	[-19.962, 19.83]	[0, 0]	[0, 1]	[0, 1]	[0, 0]	0	0	0	380086
LD34621507.las	(3463000.000,1508000.003,4712.746)	(3465999.999,1510999.997,4786.903)	[-3325, 3324]	[-19.95, 19.944]	[0, 0]	[0, 1]	[0, 1]	[0, 0]	0	0	0	302442
LD34621510.las	(3463000.002,1511000.003,4647.218)	(3465999.999,1513999.999,4922.854)	[-3308, 2080]	[-19.848, 12.48]	[0, 0]	[0, 1]	[0, 1]	[0, 0]	0	0	0	364407
LD34621513.las	(3463000.001,1514000.001,4632.008)	(3465999.999,1516999.997,11145.785)	[-3292, 3250]	[-19.752, 19.5]	[0, 0]	[0, 1]	[0, 1]	[0, 0]	0	0	0	401358
LD34621516.las	(3463000.001,1517000.000,4607.717)	(3465999.998,1520000.000,4992.684)	[-3292, 1769]	[-19.752, 10.614]	[0, 0]	[0, 1]	[0, 1]	[0, 0]	0	0	0	407934
LD34621519.las	(3463000.001,1520000.004,4596.707)	(3465999.999,1522999.998,4828.957)	[-3319, 1720]	[-19.914, 10.32]	[0, 0]	[0, 1]	[0, 1]	[0, 0]	0	0	0	410654
LD34621522.las	(3463000.001,1523000.001,4566.723)	(3465999.999,1525999.999,4830.784)	[-3292, 1720]	[-19.752, 10.32]	[0, 0]	[0, 1]	[0, 1]	[0, 0]	0	0	0	445366
LD34621525.las	(3463000.000,1526000.001,4619.374)	(3465999.999,1528999.999,4796.332)	[-3297, 1756]	[-19.782, 10.536]	[0, 0]	[0, 1]	[0, 1]	[0, 0]	0	0	0	482401
LD34621528.las	(3463000.000,1529000.001,4647.858)	(3465999.999,1531999.996,4886.601)	[-3309, 1615]	[-19.854, 9.69]	[0, 0]	[0, 1]	[0, 1]	[0, 0]	0	0	0	532964
LD34621531.las	(3463000.001,1532000.000,4659.472)	(3465999.999,1534999.997,4904.596)	[-3325, 1400]	[-19.95, 8.4]	[0, 0]	[0, 1]	[0, 1]	[0, 0]	0	0	0	618142
LD34621534.las	(3463000.000,1535000.002,4668.855)	(3465999.999,1537999.996,4907.690)	[-3327, 1236]	[-19.962, 7.416]	[0, 0]	[0, 1]	[0, 1]	[0, 0]	0	0	0	671426
LD34621537.las	(3463000.004,1538000.001,4679.489)	(3465999.998,1541000.000,5000.029)	[-3327, 1129]	[-19.962, 6.774]	[0, 0]	[0, 1]	[0, 1]	[0, 0]	0	0	0	685382
LD34621540.las	(3463000.004,1541000.004,4697.192)	(3465999.999,1543999.996,4824.078)	[-3332, 1128]	[-19.992, 6.768]	[0, 0]	[0, 1]	[0, 1]	[0, 0]	0	0	0	738717
LD34621543.las	(3463000.001,1544000.001,4727.773)	(3465999.999,1546999.999,4915.994)	[-3345, 1176]	[-20.07, 7.056]	[0, 0]	[0, 1]	[0, 1]	[0, 0]	0	0	0	713486
LD34621546.las	(3463000.003,1547000.000,4415.345)	(3465999.998,1549999.995,5010.052)	[-3365, 1189]	[-20.19, 7.134]	[0, 0]	[0, 1]	[0, 1]	[0, 0]	0	0	0	746298
LD34621549.las	(3463000.000,1550000.000,4771.966)	(3465999.999,1552999.999,11087.169)	[-3410, 1067]	[-20.46, 6.402]	[0, 0]	[0, 1]	[0, 1]	[0, 0]	0	0	0	883161
LD34621552.las	(3463000.001,1553000.001,4825.469)	(3465999.997,1556000.000,4973.396)	[-3446, 853]	[-20.676, 5.118]	[0, 0]	[0, 1]	[0, 1]	[0, 0]	0	0	0	985249
LD34621555.las	(3463000.001,1556000.001,4865.732)	(3465999.996,1559000.000,5016.758)	[-3464, 683]	[-20.784, 4.098]	[0, 0]	[0, 1]	[0, 1]	[0, 0]	0	0	0	1086726
LD34621558.las	(3463000.001,1559000.002,4934.104)	(3465999.998,1562000.000,5098.192)	[-3508, 711]	[-21.048, 4.266]	[0, 0]	[0, 1]	[0, 1]	[0, 0]	0	0	0	1033968
LD34621561.las	(3463000.000,1562000.002,4977.766)	(3465999.999,1564999.999,5218.835)	[-3542, 641]	[-21.252, 3.846]	[0, 0]	[0, 1]	[0, 1]	[0, 0]	0	0	0	971569
LD34621564.las	(3463000.004,1565000.000,4783.370)	(3465999.996,1567999.999,5578.355)	[-3572, 548]	[-21.432, 3.288]	[0, 0]	[0, 1]	[0, 1]	[0, 0]	0	0	0	1072280
LD34621567.las	(3463000.002,1568000.000,4566.300)	(3465999.995,1570999.995,5605.159)	[-3614, 470]	[-21.684, 2.82]	[0, 0]	[0, 1]	[0, 1]	[0, 0]	0	0	0	1025615
LD34621570.las	(3463000.000,1571000.001,4765.883)	(3465999.992,1574000.000,5605.881)	[-3618, 293]	[-21.708, 1.758]	[0, 0]	[0, 1]	[0, 1]	[0, 0]	0	0	0	941789
LD34621573.las	(3463000.004,1574000.003,4851.873)	(3465999.999,1576999.999,5313.208)	[-3601, 131]	[-21.606, 0.786]	[0, 0]	[0, 1]	[0, 1]	[0, 0]	0	0	0	952939
LD34621576.las	(3463000.006,1577000.001,4736.674)	(3465999.996,1579999.998,5618.296)	[-3600, 12]	[-21.6, 0.072]	[0, 0]	[0, 1]	[0, 1]	[0, 0]	0	0	0	946280
LD34621579.las	(3463000.000,1580000.000,4911.542)	(3465999.999,1582999.999,5793.847)	[-3615, -22]	[-21.69, -0.132]	[0, 0]	[0, 1]	[0, 1]	[0, 0]	0	0	0	1060047
LD34621582.las	(3463000.002,1583000.000,4909.606)	(3465999.999,1585999.998,5781.071)	[-3616, -20]	[-21.696, -0.12]	[0, 0]	[0, 1]	[0, 1]	[0, 0]	0	0	0	993525

DPH-1.3 Report on ASPRS LAS File Format (Tiled Data) - Informational - continued

File	(Xmin, Ymin, Zmin)	(Xmax, Ymax, Zmax)	Extended Scan Angle	Scan Angle Rank	Scanner Channel	Scan Direction	Edge of Flight Line	User Data	Counts for Synthetic	Key-points	Withheld	Overlap
LD34621585.las	(3463000.000,1586000.000,4731.851)	(3465999.999,1588999.999,5568.778)	[-3618, 3358]	[-21.708, 20.148]	[0, 0]	[0, 1]	[0, 1]	[0, 0]	0	0	0	1005078
LD34621588.las	(3463000.000,1589000.001,4778.324)	(3465999.999,1591999.999,5688.794)	[-3548, -144]	[-21.288, -0.864]	[0, 0]	[0, 1]	[0, 1]	[0, 0]	0	0	0	1045113
LD34621591.las	(3463000.005,1592000.004,4665.378)	(3465999.999,1595000.000,5849.795)	[-3546, 3142]	[-21.276, 18.852]	[0, 0]	[0, 1]	[0, 1]	[0, 0]	0	0	0	1371711
LD34621594.las	(3463000.000,1595000.001,4856.332)	(3465999.997,1597999.999,5124.301)	[-3528, 1613]	[-21.168, 9.678]	[0, 0]	[0, 1]	[0, 1]	[0, 0]	0	0	0	1682706
LD34621597.las	(3463000.004,1598000.000,4647.343)	(3465999.997,1600999.998,5166.227)	[-3544, -566]	[-21.264, -3.396]	[0, 0]	[0, 1]	[0, 1]	[0, 0]	0	0	0	1234293
LD34621600.las	(3463000.000,1601000.000,4832.011)	(3465999.998,1603999.996,5215.944)	[-3581, -510]	[-21.486, -3.06]	[0, 0]	[0, 1]	[0, 1]	[0, 0]	0	0	0	988541
LD34621603.las	(3463000.000,1604000.000,4896.217)	(3465999.999,1606999.998,5249.199)	[-3580, -465]	[-21.48, -2.79]	[0, 0]	[0, 1]	[0, 1]	[0, 0]	0	0	0	1013096
LD34621606.las	(3463000.000,1607000.001,5035.971)	(3465999.999,1609999.999,5232.624)	[-3576, -428]	[-21.456, -2.568]	[0, 0]	[0, 1]	[0, 1]	[0, 0]	0	0	0	1061876
LD34621609.las	(3463000.000,1610000.001,4583.511)	(3465999.999,1612512.515,5231.361)	[-3578, -336]	[-21.468, -2.016]	[0, 0]	[0, 1]	[0, 1]	[0, 0]	0	0	0	881312
LD34651396.las	(3466000.001,1397000.000,4434.932)	(3468999.999,1399999.998,4573.406)	[-235, 3412]	[-1.41, 20.472]	[0, 0]	[0, 1]	[0, 1]	[0, 0]	0	0	0	1087273
LD34651399.las	(3466000.001,1400000.001,4448.420)	(3468999.996,1403000.000,4574.581)	[-139, 3416]	[-0.834, 20.496]	[0, 0]	[0, 1]	[0, 1]	[0, 0]	0	0	0	1091347
LD34651402.las	(3466000.002,1403000.004,4470.217)	(3468999.998,1406000.000,4617.189)	[-101, 3398]	[-0.606, 20.388]	[0, 0]	[0, 1]	[0, 1]	[0, 0]	0	0	0	1220317
LD34651405.las	(3466000.003,1406000.001,4526.861)	(3468999.999,1408999.999,4717.602)	[19, 3411]	[0.114, 20.466]	[0, 0]	[0, 1]	[0, 1]	[0, 0]	0	0	0	1035827
LD34651408.las	(3466000.000,1409000.001,4571.910)	(3469000.000,1411999.998,4891.877)	[133, 3479]	[0.798, 20.874]	[0, 0]	[0, 1]	[0, 1]	[0, 0]	0	0	0	1070633
LD34651411.las	(3466000.000,1412000.000,4222.626)	(3468999.997,1414999.999,4849.147)	[238, 3478]	[1.428, 20.868]	[0, 0]	[0, 1]	[0, 1]	[0, 0]	0	0	0	1095995
LD34651414.las	(3466000.000,1415000.001,4147.170)	(3469000.000,1418000.000,4795.276)	[330, 3497]	[1.98, 20.982]	[0, 0]	[0, 1]	[0, 1]	[0, 0]	0	0	0	1036567
LD34651417.las	(3466000.001,1418000.003,4746.526)	(3469000.000,1421000.000,4815.811)	[390, 3496]	[2.34, 20.976]	[0, 0]	[0, 1]	[0, 1]	[0, 0]	0	0	0	1104101
LD34651420.las	(3466000.001,1421000.001,4734.065)	(3468999.997,1424000.000,4796.306)	[455, 3497]	[2.73, 20.982]	[0, 0]	[0, 1]	[0, 1]	[0, 0]	0	0	0	1070806
LD34651423.las	(3466000.001,1424000.002,4708.901)	(3469000.000,1426999.998,4778.849)	[505, 3480]	[3.03, 20.88]	[0, 0]	[0, 1]	[0, 1]	[0, 0]	0	0	0	1139579
LD34651426.las	(3466000.000,1427000.000,4697.671)	(3469000.000,1429999.999,5128.372)	[394, 3453]	[2.364, 20.718]	[0, 0]	[0, 1]	[0, 1]	[0, 0]	0	0	0	1097042
LD34651429.las	(3466000.003,1430000.000,4243.102)	(3469000.000,1432999.997,4770.889)	[290, 3461]	[1.74, 20.766]	[0, 0]	[0, 1]	[0, 1]	[0, 0]	0	0	0	1164348
LD34651432.las	(3466000.003,1433000.000,4466.878)	(3469000.000,1436000.000,4788.301)	[-3325, 3511]	[-19.95, 21.066]	[0, 0]	[0, 1]	[0, 1]	[0, 0]	0	0	0	1825213
LD34651435.las	(3466000.001,1436000.002,4748.921)	(3469000.000,1439000.000,4966.027)	[-3358, 3513]	[-20.148, 21.078]	[0, 0]	[0, 1]	[0, 1]	[0, 0]	0	0	0	3904527
LD34651438.las	(3466000.000,1439000.001,4759.525)	(3468999.999,1442000.000,4959.993)	[-3374, 3532]	[-20.244, 21.192]	[0, 0]	[0, 1]	[0, 1]	[0, 0]	0	0	0	3806743
LD34651441.las	(3466000.000,1442000.001,4786.624)	(3469000.000,1444999.999,5188.280)	[-3362, 3510]	[-20.172, 21.06]	[0, 0]	[0, 1]	[0, 1]	[0, 0]	0	0	0	1998415
LD34651444.las	(3466000.000,1445000.000,4779.738)	(3469000.000,1447999.998,5061.709)	[-3376, -291]	[-20.256, -1.746]	[0, 0]	[0, 1]	[0, 1]	[0, 0]	0	0	0	1023166
LD34651447.las	(3466000.000,1448000.002,4601.306)	(3468999.995,1450999.999,5004.937)	[-3369, -400]	[-20.214, -2.4]	[0, 0]	[0, 1]	[0, 1]	[0, 0]	0	0	0	1002080
LD34651450.las	(3466000.002,1451000.000,4708.918)	(3469000.000,1454000.000,4997.149)	[-3370, -478]	[-20.22, -2.868]	[0, 0]	[0, 1]	[0, 1]	[0, 0]	0	0	0	1014019
LD34651453.las	(3466000.000,1454000.001,4772.599)	(3469000.000,1456999.999,5009.216)	[-3375, -487]	[-20.25, -2.922]	[0, 0]	[0, 1]	[0, 1]	[0, 0]	0	0	0	1032754
LD34651456.las	(3466000.004,1457000.004,4763.127)	(3468999.997,1459999.999,5004.167)	[-3360, -385]	[-20.16, -2.31]	[0, 0]	[0, 1]	[0, 1]	[0, 0]	0	0	0	1055961
LD34651459.las	(3466000.001,1460000.000,4741.851)	(3469000.000,1462999.999,4941.427)	[-3347, -294]	[-20.082, -1.764]	[0, 0]	[0, 1]	[0, 1]	[0, 0]	0	0	0	1047997
LD34651462.las	(3466000.002,1463000.000,4739.597)	(3468999.999,1465999.998,5017.595)	[-3344, -188]	[-20.064, -1.128]	[0, 0]	[0, 1]	[0, 1]	[0, 0]	0	0	0	1075169
LD34651465.las	(3466000.001,1466000.001,4683.429)	(3469000.000,1469000.000,4790.656)	[-3358, -182]	[-20.148, -1.092]	[0, 0]	[0, 1]	[0, 1]	[0, 0]	0	0	0	949999
LD34651468.las	(3466000.001,1469000.001,4699.042)	(3468999.998,1472000.000,5042.159)	[-3343, -193]	[-20.058, -1.158]	[0, 0]	[0, 1]	[0, 1]	[0, 0]	0	0	0	914090
LD34651471.las	(3466000.002,1472000.001,4228.696)	(3468999.999,1475000.000,11210.991)	[-3358, 72]	[-20.148, 0.432]	[0, 0]	[0, 1]	[0, 1]	[0, 0]	0	0	0	1083043
LD34651474.las	(3466000.005,1475000.004,4738.947)	(3469000.000,1477999.999,5156.574)	[-3376, 106]	[-20.256, 0.636]	[0, 0]	[0, 1]	[0, 1]	[0, 0]	0	0	0	1030019
LD34651477.las	(3466000.002,1478000.000,4721.369)	(3468999.999,1480999.999,4908.793)	[-3375, 138]	[-20.25, 0.828]	[0, 0]	[0, 1]	[0, 1]	[0, 0]	0	0	0	1006270
LD34651480.las	(3466000.000,1481000.002,4646.228)	(3468999.996,1483999.999,11004.151)	[-3341, 3273]	[-20.046, 19.638]	[0, 0]	[0, 1]	[0, 1]	[0, 0]	0	0	0	1039858
LD34651483.las	(3466000.001,1484000.001,4572.573)	(3469000.000,1487000.000,4918.428)	[-3324, 273]	[-19.944, 1.638]	[0, 0]	[0, 1]	[0, 1]	[0, 0]	0	0	0	961016
LD34651486.las	(3466000.001,1487000.001,4432.704)	(3469000.000,1490000.000,4949.685)	[-3304, 464]	[-19.824, 2.784]	[0, 0]	[0, 1]	[0, 1]	[0, 0]	0	0	0	1052748
LD34651489.las	(3466000.001,1490000.001,4563.163)	(3469000.000,1493000.000,4983.786)	[-3322, 615]	[-19.932, 3.69]	[0, 0]	[0, 1]	[0, 1]	[0, 0]	0	0	0	1050133
LD34651492.las	(3466000.000,1493000.002,4450.828)	(3468999.998,1495999.999,11216.536)	[-3309, 625]	[-19.854, 3.75]	[0, 0]	[0, 1]	[0, 1]	[0, 0]	0	0	0	984991
LD34651495.las	(3466000.003,1496000.000,4665.279)	(3469000.000,1498999.999,4942.615)	[-3324, 638]	[-19.944, 3.828]	[0, 0]	[0, 1]	[0, 1]	[0, 0]	0	0	0	946047
LD34651498.las	(3466000.000,1499000.002,4229.795)	(3469000.000,1501999.998,4892.943)	[-3326, 761]	[-19.956, 4.566]	[0, 0]	[0, 1]	[0, 1]	[0, 0]	0	0	0	1002452
LD34651501.las	(3466000.000,1502000.001,4661.733)	(3469000.000,1505000.000,4850.282)	[-3336, 872]	[-20.016, 5.232]	[0, 0]	[0, 1]	[0, 1]	[0, 0]	0	0	0	971837
LD34651504.las	(3466000.000,1505000.001,4707.727)	(3468999.996,1507999.999,4856.358)	[-3344, 988]	[-20.064, 5.928]	[0, 0]	[0, 1]	[0, 1]	[0, 0]	0	0	0	860226
LD34651507.las	(3466000.000,1508000.001,4666.962)	(3469000.000,1511000.000,4875.453)	[-3344, 1126]	[-20.064, 6.756]	[0, 0]	[0, 1]	[0, 1]	[0, 0]	0	0	0	772161
LD34651510.las	(3466000.000,1511000.001,4625.965)	(3468999.999,1513999.999,4729.909)	[-3328, 1214]	[-19.968, 7.284]	[0, 0]	[0, 1]	[0, 1]	[0, 0]	0	0	0	714942
LD34651513.las	(3466000.000,1514000.006,4596.598)	(3469000.000,1516999.997,4660.857)	[-3320, 1239]	[-19.92, 7.434]	[0, 0]	[0, 1]	[0, 1]	[0, 0]	0	0	0	649836

DPH-1.3 Report on ASPRS LAS File Format (Tiled Data) - Informational - continued

File	(Xmin, Ymin, Zmin)	(Xmax, Ymax, Zmax)	Extended Scan Angle	Scan Angle Rank	Scanner Channel	Scan Direction	Edge of Flight Line	User Data	Counts for Synthetic	Key-points	Withheld	Overlap
LD34651516.las	(3466000.002,1517000.001,4592.182)	(3469000.000,1520000.000,4843.904)	[-3293, 1276]	[-19.758, 7.656]	[0, 0]	[0, 1]	[0, 1]	[0, 0]	0	0	0	613842
LD34651519.las	(3466000.000,1520000.001,4346.917)	(3469000.000,1522999.999,4910.328)	[-3326, 1285]	[-19.956, 7.711]	[0, 0]	[0, 1]	[0, 1]	[0, 0]	0	0	0	571199
LD34651522.las	(3466000.000,1523000.001,4587.284)	(3469000.000,1525999.995,11156.441)	[-3311, 3193]	[-19.866, 19.158]	[0, 0]	[0, 1]	[0, 1]	[0, 0]	0	0	0	569393
LD34651525.las	(3466000.001,1526000.001,4608.472)	(3468999.999,1528999.999,11135.588)	[-3314, 3234]	[-19.884, 19.404]	[0, 0]	[0, 1]	[0, 1]	[0, 0]	0	0	0	569001
LD34651528.las	(3466000.001,1529000.001,4624.791)	(3469000.000,1531999.995,4671.063)	[-3324, 1604]	[-19.944, 9.624]	[0, 0]	[0, 1]	[0, 1]	[0, 0]	0	0	0	506186
LD34651531.las	(3466000.000,1532000.005,4643.826)	(3469000.000,1534999.997,4899.442)	[-3343, 1787]	[-20.058, 10.722]	[0, 0]	[0, 1]	[0, 1]	[0, 0]	0	0	0	407685
LD34651534.las	(3466000.000,1535000.001,4468.446)	(3469000.000,1537999.999,4739.528)	[-3326, 1921]	[-19.956, 11.526]	[0, 0]	[0, 1]	[0, 1]	[0, 0]	0	0	0	373026
LD34651537.las	(3466000.000,1538000.001,4693.918)	(3468999.998,1540999.996,4757.343)	[-3327, 1950]	[-19.962, 11.7]	[0, 0]	[0, 1]	[0, 1]	[0, 0]	0	0	0	258337
LD34651540.las	(3466000.000,1541000.001,4709.895)	(3468999.999,1543999.999,11177.409)	[-3343, 3256]	[-20.058, 19.536]	[0, 0]	[0, 1]	[0, 1]	[0, 0]	0	0	0	294638
LD34651543.las	(3466000.000,1544000.002,4617.960)	(3469000.000,1546999.998,4836.778)	[-3420, 3316]	[-20.52, 19.896]	[0, 0]	[0, 1]	[0, 1]	[0, 0]	0	0	0	338770
LD34651546.las	(3466000.000,1547000.001,4778.091)	(3469000.000,1549999.999,4908.304)	[-3444, 3330]	[-20.664, 19.98]	[0, 0]	[0, 1]	[0, 1]	[0, 0]	0	0	0	537861
LD34651549.las	(3466000.000,1550000.001,4730.050)	(3468999.998,1552999.998,5033.966)	[-3444, 3380]	[-20.664, 20.28]	[0, 0]	[0, 1]	[0, 1]	[0, 0]	0	0	0	457029
LD34651552.las	(3466000.000,1553000.004,4835.122)	(3469000.000,1555999.999,4991.375)	[-3407, 3409]	[-20.442, 20.454]	[0, 0]	[0, 1]	[0, 1]	[0, 0]	0	0	0	259097
LD34651555.las	(3466000.001,1556000.001,4895.289)	(3469000.000,1558999.997,5034.829)	[-1895, 3409]	[-11.37, 20.454]	[0, 0]	[0, 1]	[0, 1]	[0, 0]	0	0	0	294511
LD34651558.las	(3466000.003,1559000.002,4841.916)	(3469000.000,1562000.000,5223.592)	[-1883, 3423]	[-11.298, 20.538]	[0, 0]	[0, 1]	[0, 1]	[0, 0]	0	0	0	364570
LD34651561.las	(3466000.000,1562000.002,4846.306)	(3469000.000,1564999.999,5153.868)	[-1854, 3477]	[-11.124, 20.862]	[0, 0]	[0, 1]	[0, 1]	[0, 0]	0	0	0	526151
LD34651564.las	(3466000.001,1565000.002,4900.213)	(3469000.000,1567999.995,5497.348)	[-1867, 3483]	[-11.202, 20.898]	[0, 0]	[0, 1]	[0, 1]	[0, 0]	0	0	0	493356
LD34651567.las	(3466000.000,1568000.004,4978.491)	(3469000.000,1570999.998,5260.711)	[-1734, 3454]	[-10.404, 20.724]	[0, 0]	[0, 1]	[0, 1]	[0, 0]	0	0	0	495838
LD34651570.las	(3466000.003,1571000.000,5069.629)	(3468999.999,1573999.998,5572.673)	[-1647, 3525]	[-9.882, 21.15]	[0, 0]	[0, 1]	[0, 1]	[0, 0]	0	0	0	491534
LD34651573.las	(3466000.004,1574000.001,5038.527)	(3469000.000,1577000.000,5569.707)	[-1562, 3508]	[-9.372, 21.048]	[0, 0]	[0, 1]	[0, 1]	[0, 0]	0	0	0	540408
LD34651576.las	(3466000.002,1577000.001,4879.692)	(3469000.000,1579999.999,5327.781)	[-1471, 3506]	[-8.826, 21.036]	[0, 0]	[0, 1]	[0, 1]	[0, 0]	0	0	0	626673
LD34651579.las	(3466000.001,1580000.000,4448.114)	(3469000.000,1582999.999,5587.180)	[-1314, 3523]	[-7.884, 21.138]	[0, 0]	[0, 1]	[0, 1]	[0, 0]	0	0	0	645145
LD34651582.las	(3466000.006,1583000.001,4995.823)	(3469000.000,1585999.999,5568.883)	[-1209, 3525]	[-7.254, 21.15]	[0, 0]	[0, 1]	[0, 1]	[0, 0]	0	0	0	700942
LD34651585.las	(3466000.001,1586000.000,4893.514)	(3468999.999,1588999.999,11142.120)	[-3536, 3507]	[-21.216, 21.042]	[0, 0]	[0, 1]	[0, 1]	[0, 0]	0	0	0	768155
LD34651588.las	(3466000.003,1589000.004,4977.802)	(3469000.000,1592000.000,5544.339)	[-1177, 3523]	[-7.062, 21.138]	[0, 0]	[0, 1]	[0, 1]	[0, 0]	0	0	0	797149
LD34651591.las	(3466000.001,1592000.001,4986.184)	(3469000.000,1594999.999,5221.338)	[-956, 3506]	[-5.736, 21.036]	[0, 0]	[0, 1]	[0, 1]	[0, 0]	0	0	0	1001440
LD34651594.las	(3466000.000,1595000.003,4603.806)	(3468999.998,1597999.999,5170.416)	[-754, 3489]	[-4.524, 20.934]	[0, 0]	[0, 1]	[0, 1]	[0, 0]	0	0	0	1000918
LD34651597.las	(3466000.000,1598000.001,4858.235)	(3469000.000,1600999.999,5179.248)	[-626, 3503]	[-3.756, 21.018]	[0, 0]	[0, 1]	[0, 1]	[0, 0]	0	0	0	966461
LD34651600.las	(3466000.001,1601000.000,4768.468)	(3468999.999,1603999.999,5235.206)	[-599, 3524]	[-3.594, 21.144]	[0, 0]	[0, 1]	[0, 1]	[0, 0]	0	0	0	1014500
LD34651603.las	(3466000.003,1604000.000,4485.037)	(3468999.997,1606999.998,5250.304)	[-508, 3541]	[-3.048, 21.246]	[0, 0]	[0, 1]	[0, 1]	[0, 0]	0	0	0	1006573
LD34651606.las	(3466000.000,1607000.001,5088.431)	(3468999.999,1609999.998,10898.174)	[-473, 3543]	[-2.838, 21.258]	[0, 0]	[0, 1]	[0, 1]	[0, 0]	0	0	0	1052717
LD34651609.las	(3466000.001,1610000.002,5060.512)	(3468999.999,1612577.040,5236.167)	[-427, 3544]	[-2.562, 21.264]	[0, 0]	[0, 1]	[0, 1]	[0, 0]	0	0	0	935235
LD34681396.las	(3469000.001,1397000.001,4489.059)	(3472000.000,1399999.999,4650.276)	[-3448, 1336]	[-20.688, 8.016]	[0, 0]	[0, 1]	[0, 1]	[0, 0]	0	0	0	668611
LD34681399.las	(3469000.003,1400000.001,4547.616)	(3472000.000,1403000.000,10305.140)	[-3515, 1276]	[-21.09, 7.656]	[0, 0]	[0, 1]	[0, 1]	[0, 0]	0	0	0	723005
LD34681402.las	(3469000.004,1403000.002,4512.980)	(3471999.999,1406000.000,5023.061)	[-3531, 1181]	[-21.186, 7.086]	[0, 0]	[0, 1]	[0, 1]	[0, 0]	0	0	0	756015
LD34681405.las	(3469000.001,1406000.002,4529.607)	(3472000.000,1408999.999,4781.890)	[-3515, 1096]	[-21.09, 6.576]	[0, 0]	[0, 1]	[0, 1]	[0, 0]	0	0	0	839324
LD34681408.las	(3469000.002,1409000.000,4563.646)	(3472000.000,1411999.999,4834.531)	[-3499, 1002]	[-20.994, 6.012]	[0, 0]	[0, 1]	[0, 1]	[0, 0]	0	0	0	869454
LD34681411.las	(3469000.004,1412000.003,4697.307)	(3471999.999,1414999.999,4766.218)	[-3480, 944]	[-20.88, 5.664]	[0, 0]	[0, 1]	[0, 1]	[0, 0]	0	0	0	946918
LD34681414.las	(3469000.003,1415000.000,4711.890)	(3472000.000,1418000.000,4792.103)	[-3514, 866]	[-21.084, 5.196]	[0, 0]	[0, 1]	[0, 1]	[0, 0]	0	0	0	1055745
LD34681417.las	(3469000.005,1418000.001,4716.204)	(3472000.000,1420999.998,4806.611)	[-3516, 775]	[-21.096, 4.65]	[0, 0]	[0, 1]	[0, 1]	[0, 0]	0	0	0	1085796
LD34681420.las	(3469000.001,1421000.001,4703.419)	(3471999.998,1423999.999,4810.683)	[-3516, 662]	[-21.096, 3.972]	[0, 0]	[0, 1]	[0, 1]	[0, 0]	0	0	0	1031804
LD34681423.las	(3469000.002,1424000.001,4692.064)	(3472000.000,1426999.999,4969.521)	[-3498, 578]	[-20.988, 3.468]	[0, 0]	[0, 1]	[0, 1]	[0, 0]	0	0	0	1106460
LD34681426.las	(3469000.001,1427000.000,4447.754)	(3472000.000,1429999.998,5073.028)	[-3500, 504]	[-21, 3.024]	[0, 0]	[0, 1]	[0, 1]	[0, 0]	0	0	0	1074698
LD34681429.las	(3469000.001,1430000.001,4221.953)	(3472000.000,1432999.998,4795.768)	[-3484, 393]	[-20.904, 2.358]	[0, 0]	[0, 1]	[0, 1]	[0, 0]	0	0	0	1130886
LD34681432.las	(3469000.001,1433000.001,4695.893)	(3472000.000,1436000.000,4799.482)	[-3532, 3306]	[-21.192, 19.836]	[0, 0]	[0, 1]	[0, 1]	[0, 0]	0	0	0	2128749
LD34681435.las	(3469000.001,1436000.004,4725.476)	(3472000.000,1438999.999,4837.914)	[-3549, 3323]	[-21.294, 19.938]	[0, 0]	[0, 1]	[0, 1]	[0, 0]	0	0	0	3585787
LD34681438.las	(3469000.003,1439000.001,4771.861)	(3472000.000,1442000.000,4956.857)	[-3565, 3311]	[-21.39, 19.866]	[0, 0]	[0, 1]	[0, 1]	[0, 0]	0	0	0	3447449
LD34681441.las	(3469000.003,1442000.001,4746.441)	(3471999.999,1444999.997,4885.774)	[-3545, 3319]	[-21.27, 19.914]	[0, 0]	[0, 1]	[0, 1]	[0, 0]	0	0	0	1689460
LD34681444.las	(3469000.002,1445000.002,4752.235)	(3472000.000,1447999.998,4964.636)	[-854, 3333]	[-5.124, 19.998]	[0, 0]	[0, 1]	[0, 1]	[0, 0]	0	0	0	996749

DPH-1.3 Report on ASPRS LAS File Format (Tiled Data) - Informational - continued

File	(Xmin, Ymin, Zmin)	(Xmax, Ymax, Zmax)	Extended Scan Angle	Scan Angle Rank	Scanner Channel	Scan Direction	Edge of Flight Line	User Data	Counts for Synthetic	Key-points	Withheld	Overlap
LD34681447.las	(3469000.003,1448000.000,4723.668)	(3471999.996,1450999.998,5130.698)	[-806, 3330]	[-4.836, 19.98]	[0, 0]	[0, 1]	[0, 1]	[0, 0]	0	0	0	1078585
LD34681450.las	(3469000.002,1451000.000,4685.263)	(3472000.000,1454000.000,5021.578)	[-748, 3324]	[-4.488, 19.944]	[0, 0]	[0, 1]	[0, 1]	[0, 0]	0	0	0	1018926
LD34681453.las	(3469000.001,1454000.002,4474.771)	(3472000.000,1457000.000,4910.988)	[-623, 3322]	[-3.738, 19.932]	[0, 0]	[0, 1]	[0, 1]	[0, 0]	0	0	0	964675
LD34681456.las	(3469000.002,1457000.001,4748.166)	(3472000.000,1459999.996,4815.007)	[-486, 3323]	[-2.916, 19.938]	[0, 0]	[0, 1]	[0, 1]	[0, 0]	0	0	0	997797
LD34681459.las	(3469000.002,1460000.000,4718.514)	(3471999.990,1462999.998,11351.106)	[-3321, 3322]	[-19.926, 19.932]	[0, 0]	[0, 1]	[0, 1]	[0, 0]	0	0	0	1022428
LD34681462.las	(3469000.002,1463000.000,4736.372)	(3472000.000,1465999.998,5042.385)	[-292, 3309]	[-1.752, 19.854]	[0, 0]	[0, 1]	[0, 1]	[0, 0]	0	0	0	1001528
LD34681465.las	(3469000.001,1466000.000,4672.248)	(3472000.000,1469000.000,5089.478)	[-251, 3289]	[-1.506, 19.734]	[0, 0]	[0, 1]	[0, 1]	[0, 0]	0	0	0	963128
LD34681468.las	(3469000.002,1469000.001,4673.665)	(3471999.999,1471999.998,4801.057)	[-275, 3291]	[-1.65, 19.746]	[0, 0]	[0, 1]	[0, 1]	[0, 0]	0	0	0	1038797
LD34681471.las	(3469000.001,1472000.001,4703.367)	(3471999.997,1475000.000,4966.450)	[-191, 3325]	[-1.146, 19.95]	[0, 0]	[0, 1]	[0, 1]	[0, 0]	0	0	0	1032196
LD34681474.las	(3469000.001,1475000.001,4633.367)	(3471999.999,1477999.996,5077.779)	[73, 3347]	[0.438, 20.082]	[0, 0]	[0, 1]	[0, 1]	[0, 0]	0	0	0	1020367
LD34681477.las	(3469000.009,1478000.001,4649.344)	(3472000.000,1480999.999,4949.344)	[86, 3352]	[0.516, 20.112]	[0, 0]	[0, 1]	[0, 1]	[0, 0]	0	0	0	1032133
LD34681480.las	(3469000.001,1481000.000,4606.621)	(3471999.999,1483999.999,5125.393)	[138, 3321]	[0.828, 19.926]	[0, 0]	[0, 1]	[0, 1]	[0, 0]	0	0	0	1045573
LD34681483.las	(3469000.001,1484000.001,3862.115)	(3472000.000,1487000.000,4869.016)	[230, 3270]	[1.38, 19.62]	[0, 0]	[0, 1]	[0, 1]	[0, 0]	0	0	0	937500
LD34681486.las	(3469000.003,1487000.002,4548.003)	(3472000.000,1490000.000,4805.670)	[273, 3238]	[1.638, 19.428]	[0, 0]	[0, 1]	[0, 1]	[0, 0]	0	0	0	1072993
LD34681489.las	(3469000.001,1490000.004,4546.280)	(3472000.000,1493000.000,4922.477)	[466, 3245]	[2.796, 19.47]	[0, 0]	[0, 1]	[0, 1]	[0, 0]	0	0	0	910265
LD34681492.las	(3469000.002,1493000.001,4581.490)	(3472000.000,1495999.999,4814.436)	[543, 3277]	[3.258, 19.662]	[0, 0]	[0, 1]	[0, 1]	[0, 0]	0	0	0	1016839
LD34681495.las	(3469000.001,1496000.001,4585.900)	(3472000.000,1498999.997,5319.136)	[548, 3295]	[3.288, 19.77]	[0, 0]	[0, 1]	[0, 1]	[0, 0]	0	0	0	1009605
LD34681498.las	(3469000.001,1499000.000,4625.906)	(3472000.000,1501999.999,4845.847)	[387, 3292]	[2.322, 19.752]	[0, 0]	[0, 1]	[0, 1]	[0, 0]	0	0	0	967660
LD34681501.las	(3469000.001,1502000.000,4682.120)	(3471999.999,1505000.000,4947.520)	[229, 3303]	[1.374, 19.818]	[0, 0]	[0, 1]	[0, 1]	[0, 0]	0	0	0	1023417
LD34681504.las	(3469000.001,1505000.001,4649.997)	(3472000.000,1508000.000,4987.585)	[51, 3319]	[0.306, 19.914]	[0, 0]	[0, 1]	[0, 1]	[0, 0]	0	0	0	1041302
LD34681507.las	(3469000.001,1508000.001,4639.630)	(3472000.000,1511000.000,4842.415)	[-53, 3305]	[-0.318, 19.83]	[0, 0]	[0, 1]	[0, 1]	[0, 0]	0	0	0	1044972
LD34681510.las	(3469000.004,1511000.001,4565.873)	(3471999.999,1513999.996,4977.631)	[-96, 3297]	[-0.576, 19.782]	[0, 0]	[0, 1]	[0, 1]	[0, 0]	0	0	0	991767
LD34681513.las	(3469000.001,1514000.000,4593.846)	(3472000.000,1516999.998,4959.249)	[-97, 3270]	[-0.582, 19.62]	[0, 0]	[0, 1]	[0, 1]	[0, 0]	0	0	0	1057011
LD34681516.las	(3469000.001,1517000.000,4561.375)	(3472000.000,1520000.000,11214.348)	[-3259, 3258]	[-19.554, 19.548]	[0, 0]	[0, 1]	[0, 1]	[0, 0]	0	0	0	1000976
LD34681519.las	(3469000.007,1520000.001,4561.385)	(3471999.999,1523000.000,4975.820)	[-303, 3290]	[-1.818, 19.74]	[0, 0]	[0, 1]	[0, 1]	[0, 0]	0	0	0	1084649
LD34681522.las	(3469000.001,1523000.001,4580.480)	(3471999.996,1526000.000,4851.125)	[-411, 3276]	[-2.466, 19.656]	[0, 0]	[0, 1]	[0, 1]	[0, 0]	0	0	0	1064537
LD34681525.las	(3469000.002,1526000.001,4460.798)	(3471999.999,1528999.998,4992.956)	[-510, 3280]	[-3.06, 19.68]	[0, 0]	[0, 1]	[0, 1]	[0, 0]	0	0	0	1024354
LD34681528.las	(3469000.001,1529000.000,4649.928)	(3471999.999,1531999.999,11207.179)	[-3305, 3291]	[-19.83, 19.746]	[0, 0]	[0, 1]	[0, 1]	[0, 0]	0	0	0	1076523
LD34681531.las	(3469000.001,1532000.000,4552.100)	(3471999.995,1534999.999,11186.267)	[-728, 3291]	[-4.368, 19.746]	[0, 0]	[0, 1]	[0, 1]	[0, 0]	0	0	0	1045012
LD34681534.las	(3469000.004,1535000.000,4682.163)	(3472000.000,1537999.999,11205.844)	[-3301, 3297]	[-19.806, 19.782]	[0, 0]	[0, 1]	[0, 1]	[0, 0]	0	0	0	972802
LD34681537.las	(3469000.004,1538000.001,4709.708)	(3471999.995,1541000.000,11172.113)	[-3323, 3330]	[-19.938, 19.98]	[0, 0]	[0, 1]	[0, 1]	[0, 0]	0	0	0	945075
LD34681540.las	(3469000.003,1541000.001,4741.004)	(3472000.000,1544000.000,4971.204)	[-749, 3323]	[-4.494, 19.938]	[0, 0]	[0, 1]	[0, 1]	[0, 0]	0	0	0	938543
LD34681543.las	(3469000.001,1544000.001,4747.376)	(3471999.999,1546999.999,11271.841)	[-3340, 3328]	[-20.04, 19.968]	[0, 0]	[0, 1]	[0, 1]	[0, 0]	0	0	0	903790
LD34681546.las	(3469000.001,1547000.000,4760.611)	(3471999.999,1549999.998,5104.931)	[-1073, 3342]	[-6.438, 20.052]	[0, 0]	[0, 1]	[0, 1]	[0, 0]	0	0	0	836278
LD34681549.las	(3469000.001,1550000.000,4788.173)	(3472000.000,1552999.996,4961.102)	[-1126, 3379]	[-6.756, 20.274]	[0, 0]	[0, 1]	[0, 1]	[0, 0]	0	0	0	743288
LD34681552.las	(3469000.002,1553000.000,4518.134)	(3472000.000,1555999.997,5006.594)	[-1118, 3416]	[-6.708, 20.496]	[0, 0]	[0, 1]	[0, 1]	[0, 0]	0	0	0	716492
LD34681555.las	(3469000.001,1556000.001,4884.085)	(3471999.998,1559000.000,4997.736)	[-1252, 3428]	[-7.512, 20.568]	[0, 0]	[0, 1]	[0, 1]	[0, 0]	0	0	0	689241
LD34681558.las	(3469000.001,1559000.001,4809.187)	(3471999.998,1562000.000,11014.430)	[-1527, 3438]	[-9.162, 20.628]	[0, 0]	[0, 1]	[0, 1]	[0, 0]	0	0	0	652018
LD34681561.las	(3469000.002,1562000.001,4832.881)	(3471999.990,1564999.999,5077.398)	[-1662, 3477]	[-9.972, 20.862]	[0, 0]	[0, 1]	[0, 1]	[0, 0]	0	0	0	598225
LD34681564.las	(3469000.001,1565000.000,4587.825)	(3471999.996,1567999.997,5167.234)	[-1689, 3508]	[-10.134, 21.048]	[0, 0]	[0, 1]	[0, 1]	[0, 0]	0	0	0	591229
LD34681567.las	(3469000.002,1568000.000,4874.318)	(3472000.000,1570999.996,5175.616)	[-1670, 3559]	[-10.02, 21.354]	[0, 0]	[0, 1]	[0, 1]	[0, 0]	0	0	0	536559
LD34681570.las	(3469000.002,1571000.000,4948.195)	(3471999.999,1574000.000,5201.758)	[-1710, 3565]	[-10.26, 21.39]	[0, 0]	[0, 1]	[0, 1]	[0, 0]	0	0	0	515590
LD34681573.las	(3469000.001,1574000.001,4397.918)	(3471999.993,1577000.000,5540.894)	[-1875, 3570]	[-11.25, 21.42]	[0, 0]	[0, 1]	[0, 1]	[0, 0]	0	0	0	467879
LD34681576.las	(3469000.001,1577000.001,5024.121)	(3472000.000,1579999.998,5541.715)	[-1974, 3577]	[-11.844, 21.462]	[0, 0]	[0, 1]	[0, 1]	[0, 0]	0	0	0	412660
LD34681579.las	(3469000.001,1580000.001,4361.517)	(3472000.000,1582999.998,5225.833)	[-3592, 3562]	[-21.552, 21.372]	[0, 0]	[0, 1]	[0, 1]	[0, 0]	0	0	0	362330
LD34681582.las	(3469000.001,1583000.004,4690.299)	(3472000.000,1585999.998,5545.924)	[-3576, 3558]	[-21.456, 21.348]	[0, 0]	[0, 1]	[0, 1]	[0, 0]	0	0	0	451876
LD34681585.las	(3469000.001,1586000.000,4375.211)	(3471999.999,1589000.000,5492.026)	[-3576, 3536]	[-21.456, 21.216]	[0, 0]	[0, 1]	[0, 1]	[0, 0]	0	0	0	548933
LD34681588.las	(3469000.001,1589000.001,4539.965)	(3472000.000,1592000.000,5498.979)	[-3561, 3526]	[-21.366, 21.156]	[0, 0]	[0, 1]	[0, 1]	[0, 0]	0	0	0	553876
LD34681591.las	(3469000.002,1592000.002,4729.347)	(3472000.000,1594999.997,11220.959)	[-3544, 3522]	[-21.264, 21.132]	[0, 0]	[0, 1]	[0, 1]	[0, 0]	0	0	0	441047

DPH-1.3 Report on ASPRS LAS File Format (Tiled Data) - Informational - continued

File	(Xmin, Ymin, Zmin)	(Xmax, Ymax, Zmax)	Extended Scan Angle	Scan Angle Rank	Scanner Channel	Scan Direction	Edge of Flight Line	User Data	Counts for Synthetic	Key-points	Withheld	Overlap
LD34681594.las	(3469000.002,1595000.002,4886.657)	(3472000.000,1597999.999,11329.869)	[-3544, 3468]	[-21.264, 20.808]	[0, 0]	[0, 1]	[0, 1]	[0, 0]	0	0	0	407026
LD34681597.las	(3469000.001,1598000.003,4891.785)	(3472000.000,1600999.997,5153.500)	[-3508, 1938]	[-21.048, 11.628]	[0, 0]	[0, 1]	[0, 1]	[0, 0]	0	0	0	439818
LD34681600.las	(3469000.001,1601000.001,4639.190)	(3471999.999,1603999.999,5161.105)	[-3508, 1863]	[-21.048, 11.178]	[0, 0]	[0, 1]	[0, 1]	[0, 0]	0	0	0	457032
LD34681603.las	(3469000.004,1604000.003,4426.842)	(3472000.000,1606999.998,5246.899)	[-3528, 1783]	[-21.168, 10.698]	[0, 0]	[0, 1]	[0, 1]	[0, 0]	0	0	0	524742
LD34681606.las	(3469000.002,1607000.001,4377.698)	(3472000.000,1610000.000,5253.552)	[-3563, 1642]	[-21.378, 9.852]	[0, 0]	[0, 1]	[0, 1]	[0, 0]	0	0	0	546530
LD34681609.las	(3469000.005,1610000.001,4945.364)	(3472000.000,1612641.586,11158.173)	[-3543, 3498]	[-21.258, 20.988]	[0, 0]	[0, 1]	[0, 1]	[0, 0]	0	0	0	510199
LD34711396.las	(3472000.001,1397000.001,4528.652)	(3475000.000,1399999.998,5066.807)	[-3443, 1867]	[-20.658, 11.202]	[0, 0]	[0, 1]	[0, 1]	[0, 0]	0	0	0	392490
LD34711399.las	(3472000.001,1400000.001,4077.518)	(3474999.998,1402999.999,4777.720)	[-3433, 1987]	[-20.598, 11.922]	[0, 0]	[0, 1]	[0, 1]	[0, 0]	0	0	0	362451
LD34711402.las	(3472000.002,1403000.001,4595.056)	(3475000.000,1405999.999,5115.931)	[-3418, 3442]	[-20.508, 20.652]	[0, 0]	[0, 1]	[0, 1]	[0, 0]	0	0	0	280057
LD34711405.las	(3472000.001,1406000.001,3978.568)	(3475000.000,1408999.995,4819.354)	[-3425, 3458]	[-20.55, 20.748]	[0, 0]	[0, 1]	[0, 1]	[0, 0]	0	0	0	380215
LD34711408.las	(3472000.002,1409000.000,4113.611)	(3475000.000,1411999.999,4747.497)	[-3497, 3467]	[-20.982, 20.802]	[0, 0]	[0, 1]	[0, 1]	[0, 0]	0	0	0	436868
LD34711411.las	(3472000.001,1412000.000,4663.173)	(3474999.998,1414999.999,4748.439)	[-3500, 3479]	[-21, 20.874]	[0, 0]	[0, 1]	[0, 1]	[0, 0]	0	0	0	440802
LD34711414.las	(3472000.001,1415000.002,4683.445)	(3474999.999,1417999.998,4764.019)	[-3516, 3476]	[-21.096, 20.856]	[0, 0]	[0, 1]	[0, 1]	[0, 0]	0	0	0	354425
LD34711417.las	(3472000.001,1418000.001,4700.319)	(3475000.000,1420999.996,5342.716)	[-2004, 3477]	[-12.024, 20.862]	[0, 0]	[0, 1]	[0, 1]	[0, 0]	0	0	0	383000
LD34711420.las	(3472000.009,1421000.001,4117.354)	(3475000.000,1424000.000,4759.984)	[-1911, 3463]	[-11.466, 20.778]	[0, 0]	[0, 1]	[0, 1]	[0, 0]	0	0	0	416573
LD34711423.las	(3472000.001,1424000.003,4682.215)	(3475000.000,1426999.999,4746.306)	[-1815, 3461]	[-10.89, 20.766]	[0, 0]	[0, 1]	[0, 1]	[0, 0]	0	0	0	473065
LD34711426.las	(3472000.001,1427000.000,4433.315)	(3474999.998,1429999.998,4800.187)	[-1711, 3448]	[-10.266, 20.688]	[0, 0]	[0, 1]	[0, 1]	[0, 0]	0	0	0	500400
LD34711429.las	(3472000.002,1430000.000,4660.253)	(3475000.000,1432999.999,5088.530)	[-1642, 3458]	[-9.852, 20.748]	[0, 0]	[0, 1]	[0, 1]	[0, 0]	0	0	0	523252
LD34711432.las	(3472000.002,1433000.002,4678.855)	(3475000.000,1436000.000,4770.942)	[-1896, 3499]	[-11.376, 20.994]	[0, 0]	[0, 1]	[0, 1]	[0, 0]	0	0	0	1385796
LD34711435.las	(3472000.001,1436000.001,4717.015)	(3475000.000,1439000.000,4913.182)	[-3342, 3528]	[-20.052, 21.168]	[0, 0]	[0, 1]	[0, 1]	[0, 0]	0	0	0	2752672
LD34711438.las	(3472000.001,1439000.002,4724.010)	(3475000.000,1442000.000,4961.371)	[-3342, 3527]	[-20.052, 21.162]	[0, 0]	[0, 1]	[0, 1]	[0, 0]	0	0	0	3052111
LD34711441.las	(3472000.001,1442000.001,4660.050)	(3475000.000,1444999.999,4798.780)	[-3325, 3498]	[-19.95, 20.988]	[0, 0]	[0, 1]	[0, 1]	[0, 0]	0	0	0	1019562
LD34711444.las	(3472000.001,1445000.001,4700.187)	(3475000.000,1447999.997,5007.149)	[-3322, 3337]	[-19.932, 20.022]	[0, 0]	[0, 1]	[0, 1]	[0, 0]	0	0	0	257353
LD34711447.las	(3472000.001,1448000.000,4515.959)	(3475000.000,1450999.998,4774.803)	[-3324, 3337]	[-19.944, 20.022]	[0, 0]	[0, 1]	[0, 1]	[0, 0]	0	0	0	311879
LD34711450.las	(3472000.001,1451000.000,4740.151)	(3475000.000,1454000.000,4782.048)	[-3326, 1838]	[-19.956, 11.028]	[0, 0]	[0, 1]	[0, 1]	[0, 0]	0	0	0	355076
LD34711453.las	(3472000.001,1454000.001,4737.409)	(3475000.000,1457000.000,4925.381)	[-3324, 1826]	[-19.944, 10.956]	[0, 0]	[0, 1]	[0, 1]	[0, 0]	0	0	0	410244
LD34711456.las	(3472000.001,1457000.001,4744.400)	(3475000.000,1459999.999,4793.573)	[-3341, 1710]	[-20.046, 10.26]	[0, 0]	[0, 1]	[0, 1]	[0, 0]	0	0	0	460919
LD34711459.las	(3472000.003,1460000.001,4689.945)	(3475000.000,1462999.998,4773.038)	[-3326, 1506]	[-19.956, 9.036]	[0, 0]	[0, 1]	[0, 1]	[0, 0]	0	0	0	444981
LD34711462.las	(3472000.005,1463000.000,4711.437)	(3475000.000,1465999.998,4776.762)	[-3324, 1483]	[-19.944, 8.898]	[0, 0]	[0, 1]	[0, 1]	[0, 0]	0	0	0	443150
LD34711465.las	(3472000.002,1466000.002,4663.101)	(3474999.999,1469000.000,4802.907)	[-3324, 1474]	[-19.944, 8.844]	[0, 0]	[0, 1]	[0, 1]	[0, 0]	0	0	0	519597
LD34711468.las	(3472000.007,1469000.001,4663.035)	(3475000.000,1471999.997,4982.995)	[-3341, 1373]	[-20.046, 8.238]	[0, 0]	[0, 1]	[0, 1]	[0, 0]	0	0	0	565043
LD34711471.las	(3472000.004,1472000.003,4699.925)	(3475000.000,1474999.998,4946.037)	[-3345, 1202]	[-20.07, 7.212]	[0, 0]	[0, 1]	[0, 1]	[0, 0]	0	0	0	716566
LD34711474.las	(3472000.002,1475000.001,4753.754)	(3474999.999,1477999.998,5033.691)	[-3360, 1070]	[-20.16, 6.42]	[0, 0]	[0, 1]	[0, 1]	[0, 0]	0	0	0	660233
LD34711477.las	(3472000.002,1478000.000,4683.249)	(3475000.000,1480999.997,4882.553)	[-3341, 1093]	[-20.046, 6.558]	[0, 0]	[0, 1]	[0, 1]	[0, 0]	0	0	0	709462
LD34711480.las	(3472000.004,1481000.000,4617.005)	(3475000.000,1483999.997,4916.358)	[-3326, 1042]	[-19.956, 6.252]	[0, 0]	[0, 1]	[0, 1]	[0, 0]	0	0	0	804732
LD34711483.las	(3472000.003,1484000.001,4579.732)	(3475000.000,1487000.000,4944.865)	[-3309, 995]	[-19.854, 5.97]	[0, 0]	[0, 1]	[0, 1]	[0, 0]	0	0	0	875631
LD34711486.las	(3472000.002,1487000.002,4534.791)	(3475000.000,1490000.000,4948.763)	[-3292, 805]	[-19.752, 4.83]	[0, 0]	[0, 1]	[0, 1]	[0, 0]	0	0	0	1076735
LD34711489.las	(3472000.001,1490000.001,4530.004)	(3474999.997,1493000.000,4964.924)	[-3293, 716]	[-19.758, 4.296]	[0, 0]	[0, 1]	[0, 1]	[0, 0]	0	0	0	1010594
LD34711492.las	(3472000.001,1493000.001,4546.608)	(3474999.997,1495999.997,4923.589)	[-3291, 640]	[-19.746, 3.84]	[0, 0]	[0, 1]	[0, 1]	[0, 0]	0	0	0	1011816
LD34711495.las	(3472000.001,1496000.000,4602.697)	(3475000.000,1498999.999,4936.926)	[-3326, 628]	[-19.956, 3.768]	[0, 0]	[0, 1]	[0, 1]	[0, 0]	0	0	0	1016894
LD34711498.las	(3472000.002,1499000.000,4657.432)	(3475000.000,1501999.999,11168.482)	[-3326, 3271]	[-19.956, 19.626]	[0, 0]	[0, 1]	[0, 1]	[0, 0]	0	0	0	1077356
LD34711501.las	(3472000.005,1502000.001,4622.520)	(3475000.000,1505000.000,4959.052)	[-3331, 386]	[-19.986, 2.316]	[0, 0]	[0, 1]	[0, 1]	[0, 0]	0	0	0	1086681
LD34711504.las	(3472000.003,1505000.001,4430.821)	(3474999.997,1508000.000,4944.111)	[-3333, 231]	[-19.998, 1.386]	[0, 0]	[0, 1]	[0, 1]	[0, 0]	0	0	0	1009681
LD34711507.las	(3472000.001,1508000.002,4609.692)	(3474999.998,1510999.999,4947.326)	[-3292, 83]	[-19.752, 0.498]	[0, 0]	[0, 1]	[0, 1]	[0, 0]	0	0	0	891319
LD34711510.las	(3472000.002,1511000.002,4637.970)	(3474999.999,1513999.999,4913.990)	[-3326, -23]	[-19.956, -0.138]	[0, 0]	[0, 1]	[0, 1]	[0, 0]	0	0	0	987434
LD34711513.las	(3472000.003,1514000.000,4581.562)	(3474999.998,1516999.999,4936.102)	[-3327, -67]	[-19.962, -0.402]	[0, 0]	[0, 1]	[0, 1]	[0, 0]	0	0	0	992565
LD34711516.las	(3472000.001,1517000.000,4555.247)	(3475000.000,1520000.000,4959.472)	[-3291, -71]	[-19.746, -0.426]	[0, 0]	[0, 1]	[0, 1]	[0, 0]	0	0	0	984153
LD34711519.las	(3472000.001,1520000.002,4555.139)	(3475000.000,1523000.000,4975.554)	[-3280, -188]	[-19.68, -1.128]	[0, 0]	[0, 1]	[0, 1]	[0, 0]	0	0	0	974358
LD34711522.las	(3472000.005,1523000.002,4583.816)	(3475000.000,1525999.999,4958.770)	[-3321, -270]	[-19.926, -1.62]	[0, 0]	[0, 1]	[0, 1]	[0, 0]	0	0	0	945858

DPH-1.3 Report on ASPRS LAS File Format (Tiled Data) - Informational - continued

File	(Xmin, Ymin, Zmin)	(Xmax, Ymax, Zmax)	Extended Scan Angle	Scan Angle Rank	Scanner Channel	Scan Direction	Edge of Flight Line	User Data	Counts for Synthetic	Key-points	Withheld	Overlap
LD34711525.las	(3472000.003,1526000.002,4642.573)	(3475000.000,1528999.999,4956.660)	[-3327, -411]	[-19.962, -2.466]	[0, 0]	[0, 1]	[0, 1]	[0, 0]	0	0	0	1004300
LD34711528.las	(3472000.004,1529000.000,4572.412)	(3475000.000,1531999.999,4903.222)	[-3341, -511]	[-20.046, -3.066]	[0, 0]	[0, 1]	[0, 1]	[0, 0]	0	0	0	1046816
LD34711531.las	(3472000.001,1532000.000,4663.042)	(3474999.999,1534999.999,4931.421)	[-3324, -578]	[-19.944, -3.468]	[0, 0]	[0, 1]	[0, 1]	[0, 0]	0	0	0	926534
LD34711534.las	(3472000.001,1535000.000,4395.506)	(3474999.998,1538000.000,4993.714)	[-3327, -519]	[-19.962, -3.114]	[0, 0]	[0, 1]	[0, 1]	[0, 0]	0	0	0	994182
LD34711537.las	(3472000.004,1538000.003,4703.616)	(3474999.998,1541000.000,5513.998)	[-3360, -430]	[-20.16, -2.58]	[0, 0]	[0, 1]	[0, 1]	[0, 0]	0	0	0	1009379
LD34711540.las	(3472000.005,1541000.002,4694.439)	(3474999.998,1543999.996,4986.115)	[-3359, -322]	[-20.154, -1.932]	[0, 0]	[0, 1]	[0, 1]	[0, 0]	0	0	0	1076099
LD34711543.las	(3472000.007,1544000.001,4712.914)	(3474999.999,1546999.998,11092.796)	[-3361, -235]	[-20.166, -1.41]	[0, 0]	[0, 1]	[0, 1]	[0, 0]	0	0	0	984327
LD34711546.las	(3472000.003,1547000.002,4746.011)	(3474999.999,1549999.999,4959.731)	[-3358, -224]	[-20.148, -1.344]	[0, 0]	[0, 1]	[0, 1]	[0, 0]	0	0	0	1046121
LD34711549.las	(3472000.003,1550000.000,4775.486)	(3474999.999,1552999.999,4972.602)	[-3405, -149]	[-20.43, -0.894]	[0, 0]	[0, 1]	[0, 1]	[0, 0]	0	0	0	891430
LD34711552.las	(3472000.001,1553000.000,4808.465)	(3474999.997,1556000.000,4971.089)	[-3454, -9]	[-20.724, -0.054]	[0, 0]	[0, 1]	[0, 1]	[0, 0]	0	0	0	1054363
LD34711555.las	(3472000.002,1556000.001,4800.361)	(3475000.000,1558999.999,4985.558)	[-3439, 11]	[-20.634, 0.066]	[0, 0]	[0, 1]	[0, 1]	[0, 0]	0	0	0	1113526
LD34711558.las	(3472000.004,1559000.001,4633.980)	(3475000.000,1562000.000,5013.812)	[-3463, 135]	[-20.778, 0.81]	[0, 0]	[0, 1]	[0, 1]	[0, 0]	0	0	0	955386
LD34711561.las	(3472000.002,1562000.002,4717.133)	(3474999.999,1564999.999,5082.247)	[-3484, 270]	[-20.904, 1.62]	[0, 0]	[0, 1]	[0, 1]	[0, 0]	0	0	0	960568
LD34711564.las	(3472000.001,1565000.002,4577.123)	(3475000.000,1567999.996,5084.740)	[-3514, 439]	[-21.084, 2.634]	[0, 0]	[0, 1]	[0, 1]	[0, 0]	0	0	0	1017785
LD34711567.las	(3472000.003,1568000.000,4589.384)	(3475000.000,1570999.993,5017.644)	[-3496, 582]	[-20.976, 3.492]	[0, 0]	[0, 1]	[0, 1]	[0, 0]	0	0	0	1091496
LD34711570.las	(3472000.001,1571000.000,4918.169)	(3475000.000,1574000.000,5135.420)	[-3556, 655]	[-21.336, 3.93]	[0, 0]	[0, 1]	[0, 1]	[0, 0]	0	0	0	1160072
LD34711573.las	(3472000.002,1574000.001,4505.877)	(3475000.000,1577000.000,10945.126)	[-3525, 687]	[-21.15, 4.122]	[0, 0]	[0, 1]	[0, 1]	[0, 0]	0	0	0	1063545
LD34711576.las	(3472000.001,1577000.001,4764.134)	(3475000.000,1579999.999,5513.795)	[-3542, 752]	[-21.252, 4.512]	[0, 0]	[0, 1]	[0, 1]	[0, 0]	0	0	0	1131578
LD34711579.las	(3472000.001,1580000.000,4868.714)	(3474999.999,1582999.999,5262.821)	[-3578, 858]	[-21.468, 5.148]	[0, 0]	[0, 1]	[0, 1]	[0, 0]	0	0	0	1035112
LD34711582.las	(3472000.001,1583000.000,4765.857)	(3475000.000,1585999.998,11163.518)	[-3578, 985]	[-21.468, 5.91]	[0, 0]	[0, 1]	[0, 1]	[0, 0]	0	0	0	975152
LD34711585.las	(3472000.001,1586000.003,4839.997)	(3474999.999,1588999.999,11184.935)	[-3544, 3491]	[-21.264, 20.946]	[0, 0]	[0, 1]	[0, 1]	[0, 0]	0	0	0	843240
LD34711588.las	(3472000.001,1589000.002,4890.702)	(3474999.999,1592000.000,11121.001)	[-3560, 1242]	[-21.36, 7.452]	[0, 0]	[0, 1]	[0, 1]	[0, 0]	0	0	0	720720
LD34711591.las	(3472000.001,1592000.001,4926.499)	(3474999.998,1595000.000,11184.249)	[-3545, 3479]	[-21.27, 20.874]	[0, 0]	[0, 1]	[0, 1]	[0, 0]	0	0	0	676692
LD34711594.las	(3472000.001,1595000.002,4384.565)	(3475000.000,1597999.997,5181.053)	[-3528, 1326]	[-21.168, 7.956]	[0, 0]	[0, 1]	[0, 1]	[0, 0]	0	0	0	659225
LD34711597.las	(3472000.001,1598000.002,4541.631)	(3474999.998,1600999.999,11214.259)	[-3526, 3465]	[-21.156, 20.79]	[0, 0]	[0, 1]	[0, 1]	[0, 0]	0	0	0	602367
LD34711600.las	(3472000.001,1601000.001,4893.983)	(3474999.998,1603999.999,11161.946)	[-3527, 3442]	[-21.162, 20.652]	[0, 0]	[0, 1]	[0, 1]	[0, 0]	0	0	0	585969
LD34711603.las	(3472000.001,1604000.002,5079.462)	(3474999.997,1606999.999,5590.205)	[-3575, 1591]	[-21.45, 9.546]	[0, 0]	[0, 1]	[0, 1]	[0, 0]	0	0	0	527380
LD34711606.las	(3472000.001,1607000.001,5018.153)	(3474999.996,1609999.998,11154.879)	[-3577, 3477]	[-21.462, 20.862]	[0, 0]	[0, 1]	[0, 1]	[0, 0]	0	0	0	466863
LD34711609.las	(3472000.001,1610000.002,4536.802)	(3474999.999,1612718.550,5223.461)	[-3578, 1749]	[-21.468, 10.494]	[0, 0]	[0, 1]	[0, 1]	[0, 0]	0	0	0	394658
LD34741396.las	(3475000.003,1397000.000,4482.304)	(3477999.999,1399999.999,4650.719)	[-715, 3435]	[-4.29, 20.61]	[0, 0]	[0, 1]	[0, 1]	[0, 0]	0	0	0	1075804
LD34741399.las	(3475000.002,1400000.000,4526.359)	(3477999.997,1403000.000,5298.267)	[-804, 3495]	[-4.824, 20.97]	[0, 0]	[0, 1]	[0, 1]	[0, 0]	0	0	0	1090309
LD34741402.las	(3475000.001,1403000.001,4663.022)	(3477999.999,1405999.997,4865.072)	[-886, 3493]	[-5.316, 20.958]	[0, 0]	[0, 1]	[0, 1]	[0, 0]	0	0	0	1060929
LD34741405.las	(3475000.002,1406000.002,4649.695)	(3477999.996,1408999.999,4722.428)	[-1004, 3478]	[-6.024, 20.868]	[0, 0]	[0, 1]	[0, 1]	[0, 0]	0	0	0	955560
LD34741408.las	(3475000.001,1409000.000,4650.817)	(3477999.997,1411999.998,4737.153)	[-1118, 3463]	[-6.708, 20.778]	[0, 0]	[0, 1]	[0, 1]	[0, 0]	0	0	0	872491
LD34741411.las	(3475000.001,1412000.002,4662.720)	(3477999.999,1414999.998,4753.747)	[-1192, 3445]	[-7.152, 20.67]	[0, 0]	[0, 1]	[0, 1]	[0, 0]	0	0	0	814342
LD34741414.las	(3475000.001,1415000.001,4687.809)	(3477999.997,1418000.000,4769.288)	[-1258, 3463]	[-7.548, 20.778]	[0, 0]	[0, 1]	[0, 1]	[0, 0]	0	0	0	759160
LD34741417.las	(3475000.001,1418000.001,4684.928)	(3477999.999,1421000.000,4770.670)	[-1352, 3461]	[-8.112, 20.766]	[0, 0]	[0, 1]	[0, 1]	[0, 0]	0	0	0	738597
LD34741420.las	(3475000.001,1421000.001,4671.211)	(3477999.997,1423999.999,4740.092)	[-1462, 3476]	[-8.772, 20.856]	[0, 0]	[0, 1]	[0, 1]	[0, 0]	0	0	0	618632
LD34741423.las	(3475000.001,1424000.003,4669.928)	(3477999.998,1426999.999,4736.769)	[-1531, 3470]	[-9.186, 20.82]	[0, 0]	[0, 1]	[0, 1]	[0, 0]	0	0	0	622242
LD34741426.las	(3475000.003,1427000.001,4648.206)	(3477999.999,1429999.998,5175.016)	[-1595, 3447]	[-9.57, 20.682]	[0, 0]	[0, 1]	[0, 1]	[0, 0]	0	0	0	584050
LD34741429.las	(3475000.001,1430000.000,4640.880)	(3477999.999,1432999.999,4710.512)	[-1676, 3438]	[-10.056, 20.628]	[0, 0]	[0, 1]	[0, 1]	[0, 0]	0	0	0	595335
LD34741432.las	(3475000.001,1433000.000,4656.113)	(3477999.999,1436000.000,4759.305)	[-3356, 3475]	[-20.136, 20.85]	[0, 0]	[0, 1]	[0, 1]	[0, 0]	0	0	0	1554617
LD34741435.las	(3475000.001,1436000.001,4701.923)	(3477999.999,1439000.000,5257.926)	[-3357, 3511]	[-20.142, 21.066]	[0, 0]	[0, 1]	[0, 1]	[0, 0]	0	0	0	3138000
LD34741438.las	(3475000.001,1439000.001,4707.789)	(3477999.999,1442000.000,5075.154)	[-3341, 3511]	[-20.046, 21.066]	[0, 0]	[0, 1]	[0, 1]	[0, 0]	0	0	0	3111832
LD34741441.las	(3475000.001,1442000.001,4684.147)	(3477999.999,1444999.999,4957.070)	[-3358, 3480]	[-20.148, 20.88]	[0, 0]	[0, 1]	[0, 1]	[0, 0]	0	0	0	1624721
LD34741444.las	(3475000.002,1445000.001,4672.300)	(3477999.996,1447999.998,4954.393)	[-3356, 1078]	[-20.136, 6.468]	[0, 0]	[0, 1]	[0, 1]	[0, 0]	0	0	0	746453
LD34741447.las	(3475000.003,1448000.000,4375.218)	(3477999.999,1450999.999,5063.454)	[-3324, 1155]	[-19.944, 6.93]	[0, 0]	[0, 1]	[0, 1]	[0, 0]	0	0	0	655347
LD34741450.las	(3475000.001,1451000.004,4695.880)	(3477999.998,1454000.000,4998.852)	[-3342, 1267]	[-20.052, 7.602]	[0, 0]	[0, 1]	[0, 1]	[0, 0]	0	0	0	628742
LD34741453.las	(3475000.002,1454000.002,4701.408)	(3477999.997,1457000.000,4937.999)	[-3345, 1380]	[-20.07, 8.28]	[0, 0]	[0, 1]	[0, 1]	[0, 0]	0	0	0	604025

DPH-1.3 Report on ASPRS LAS File Format (Tiled Data) - Informational - continued

File	(Xmin, Ymin, Zmin)	(Xmax, Ymax, Zmax)	Extended Scan Angle	Scan Angle Rank	Scanner Channel	Scan Direction	Edge of Flight Line	User Data	Counts for Synthetic	Key-points	Withheld	Overlap
LD34741456.las	(3475000.001,1457000.006,4699.354)	(3477999.999,1459999.999,4767.103)	[-3342, 1439]	[-20.052, 8.634]	[0, 0]	[0, 1]	[0, 1]	[0, 0]	0	0	0	562196
LD34741459.las	(3475000.001,1460000.000,4667.710)	(3477999.999,1462999.999,4883.114)	[-3325, 1440]	[-19.95, 8.64]	[0, 0]	[0, 1]	[0, 1]	[0, 0]	0	0	0	463011
LD34741462.las	(3475000.001,1463000.000,4496.477)	(3477999.999,1465999.998,4848.642)	[-3342, 1478]	[-20.052, 8.868]	[0, 0]	[0, 1]	[0, 1]	[0, 0]	0	0	0	482365
LD34741465.las	(3475000.001,1466000.002,4652.602)	(3477999.999,1468999.999,4923.369)	[-3339, 1631]	[-20.034, 9.786]	[0, 0]	[0, 1]	[0, 1]	[0, 0]	0	0	0	432108
LD34741468.las	(3475000.001,1469000.003,4670.319)	(3477999.997,1471999.999,4882.533)	[-3325, 1779]	[-19.95, 10.674]	[0, 0]	[0, 1]	[0, 1]	[0, 0]	0	0	0	416526
LD34741471.las	(3475000.001,1472000.001,4717.917)	(3477999.999,1475000.000,4905.568)	[-3326, 1896]	[-19.956, 11.376]	[0, 0]	[0, 1]	[0, 1]	[0, 0]	0	0	0	311414
LD34741474.las	(3475000.001,1475000.001,4722.333)	(3477999.999,1477999.999,4787.208)	[-3377, 3320]	[-20.262, 19.92]	[0, 0]	[0, 1]	[0, 1]	[0, 0]	0	0	0	260563
LD34741477.las	(3475000.001,1478000.000,4593.695)	(3477999.999,1480999.998,4967.070)	[-3377, 3389]	[-20.262, 20.334]	[0, 0]	[0, 1]	[0, 1]	[0, 0]	0	0	0	387463
LD34741480.las	(3475000.001,1481000.000,4628.101)	(3477999.999,1483999.997,4757.382)	[-3330, 3392]	[-19.98, 20.352]	[0, 0]	[0, 1]	[0, 1]	[0, 0]	0	0	0	601107
LD34741483.las	(3475000.001,1484000.000,4439.716)	(3477999.999,1487000.000,4695.624)	[-3316, 3358]	[-19.896, 20.148]	[0, 0]	[0, 1]	[0, 1]	[0, 0]	0	0	0	667360
LD34741486.las	(3475000.004,1487000.003,4516.458)	(3477999.999,1490000.000,4634.197)	[-1851, 3307]	[-11.106, 19.842]	[0, 0]	[0, 1]	[0, 1]	[0, 0]	0	0	0	622004
LD34741489.las	(3475000.002,1490000.001,4518.882)	(3477999.999,1493000.000,4626.566)	[-1806, 3307]	[-10.836, 19.842]	[0, 0]	[0, 1]	[0, 1]	[0, 0]	0	0	0	727319
LD34741492.las	(3475000.002,1493000.001,4589.259)	(3477999.999,1495999.999,4825.295)	[-1833, 3324]	[-10.998, 19.944]	[0, 0]	[0, 1]	[0, 1]	[0, 0]	0	0	0	779936
LD34741495.las	(3475000.003,1496000.000,4624.128)	(3477999.999,1498999.996,4682.025)	[-1765, 3311]	[-10.59, 19.866]	[0, 0]	[0, 1]	[0, 1]	[0, 0]	0	0	0	431402
LD34741498.las	(3475000.002,1499000.000,4551.100)	(3477999.999,1501999.999,4680.568)	[-1616, 3308]	[-9.696, 19.848]	[0, 0]	[0, 1]	[0, 1]	[0, 0]	0	0	0	496963
LD34741501.las	(3475000.001,1502000.000,4473.370)	(3477999.999,1505000.000,11199.610)	[-1476, 3289]	[-8.856, 19.734]	[0, 0]	[0, 1]	[0, 1]	[0, 0]	0	0	0	541962
LD34741504.las	(3475000.002,1505000.003,4573.961)	(3477999.999,1508000.000,10647.328)	[-1459, 3290]	[-8.754, 19.74]	[0, 0]	[0, 1]	[0, 1]	[0, 0]	0	0	0	589945
LD34741507.las	(3475000.004,1508000.003,4475.683)	(3477999.999,1511000.000,4690.571)	[-1487, 3297]	[-8.922, 19.782]	[0, 0]	[0, 1]	[0, 1]	[0, 0]	0	0	0	611451
LD34741510.las	(3475000.004,1511000.001,4556.523)	(3477999.999,1513999.999,4920.978)	[-1291, 3296]	[-7.746, 19.776]	[0, 0]	[0, 1]	[0, 1]	[0, 0]	0	0	0	683205
LD34741513.las	(3475000.001,1514000.000,4399.949)	(3477999.999,1516999.999,4724.105)	[-1175, 3290]	[-7.05, 19.74]	[0, 0]	[0, 1]	[0, 1]	[0, 0]	0	0	0	674240
LD34741516.las	(3475000.004,1517000.001,4534.076)	(3477999.999,1519999.998,4695.076)	[-1104, 3263]	[-6.624, 19.578]	[0, 0]	[0, 1]	[0, 1]	[0, 0]	0	0	0	788629
LD34741519.las	(3475000.003,1520000.001,4554.030)	(3477999.999,1523000.000,4942.631)	[-1079, 3294]	[-6.474, 19.764]	[0, 0]	[0, 1]	[0, 1]	[0, 0]	0	0	0	816324
LD34741522.las	(3475000.001,1523000.002,4520.562)	(3477999.999,1525999.998,11198.186)	[-3290, 3337]	[-19.74, 20.022]	[0, 0]	[0, 1]	[0, 1]	[0, 0]	0	0	0	929421
LD34741525.las	(3475000.007,1526000.001,4161.704)	(3477999.999,1528999.999,11197.993)	[-894, 3325]	[-5.364, 19.95]	[0, 0]	[0, 1]	[0, 1]	[0, 0]	0	0	0	995131
LD34741528.las	(3475000.001,1529000.000,4658.616)	(3477999.993,1531999.996,4750.273)	[-721, 3308]	[-4.326, 19.848]	[0, 0]	[0, 1]	[0, 1]	[0, 0]	0	0	0	1010971
LD34741531.las	(3475000.001,1532000.000,4642.707)	(3477999.997,1534999.999,11145.913)	[-3302, 3295]	[-19.812, 19.77]	[0, 0]	[0, 1]	[0, 1]	[0, 0]	0	0	0	1003822
LD34741534.las	(3475000.001,1535000.000,4543.265)	(3477999.998,1538000.000,4950.108)	[-579, 3295]	[-3.474, 19.77]	[0, 0]	[0, 1]	[0, 1]	[0, 0]	0	0	0	1065366
LD34741537.las	(3475000.002,1538000.003,4674.827)	(3477999.998,1541000.000,4908.563)	[-518, 3304]	[-3.108, 19.824]	[0, 0]	[0, 1]	[0, 1]	[0, 0]	0	0	0	1026386
LD34741540.las	(3475000.002,1541000.001,4679.456)	(3477999.998,1544000.000,4803.675)	[-432, 3309]	[-2.592, 19.854]	[0, 0]	[0, 1]	[0, 1]	[0, 0]	0	0	0	1051622
LD34741543.las	(3475000.001,1544000.001,4707.648)	(3477999.998,1546999.999,4811.572)	[-321, 3321]	[-1.926, 19.926]	[0, 0]	[0, 1]	[0, 1]	[0, 0]	0	0	0	1011987
LD34741546.las	(3475000.003,1547000.000,4734.098)	(3477999.999,1549999.998,4824.521)	[-236, 3345]	[-1.416, 20.07]	[0, 0]	[0, 1]	[0, 1]	[0, 0]	0	0	0	1054630
LD34741549.las	(3475000.004,1550000.001,4757.077)	(3477999.997,1552999.998,11207.750)	[-230, 3381]	[-1.38, 20.286]	[0, 0]	[0, 1]	[0, 1]	[0, 0]	0	0	0	1069928
LD34741552.las	(3475000.001,1553000.000,4599.673)	(3477999.999,1555999.999,4974.718)	[-150, 3379]	[-0.9, 20.274]	[0, 0]	[0, 1]	[0, 1]	[0, 0]	0	0	0	1070144
LD34741555.las	(3475000.001,1556000.003,4815.558)	(3477999.999,1559000.000,4975.154)	[-8, 3405]	[-0.048, 20.43]	[0, 0]	[0, 1]	[0, 1]	[0, 0]	0	0	0	1094911
LD34741558.las	(3475000.001,1559000.001,4792.422)	(3477999.999,1562000.000,5011.253)	[11, 3425]	[0.066, 20.55]	[0, 0]	[0, 1]	[0, 1]	[0, 0]	0	0	0	1085199
LD34741561.las	(3475000.002,1562000.001,4594.889)	(3477999.999,1564999.998,5103.208)	[136, 3424]	[0.816, 20.544]	[0, 0]	[0, 1]	[0, 1]	[0, 0]	0	0	0	1063179
LD34741564.las	(3475000.003,1565000.000,4781.378)	(3477999.998,1567999.999,5002.605)	[268, 3422]	[1.608, 20.532]	[0, 0]	[0, 1]	[0, 1]	[0, 0]	0	0	0	1051327
LD34741567.las	(3475000.002,1568000.001,4473.958)	(3477999.995,1570999.990,5035.000)	[441, 3417]	[2.646, 20.502]	[0, 0]	[0, 1]	[0, 1]	[0, 0]	0	0	0	1050316
LD34741570.las	(3475000.001,1571000.000,4724.105)	(3477999.999,1574000.000,5074.973)	[555, 3443]	[3.33, 20.658]	[0, 0]	[0, 1]	[0, 1]	[0, 0]	0	0	0	1055384
LD34741573.las	(3475000.001,1574000.002,4505.378)	(3477999.997,1577000.000,5139.297)	[455, 3478]	[2.73, 20.868]	[0, 0]	[0, 1]	[0, 1]	[0, 0]	0	0	0	1019198
LD34741576.las	(3475000.001,1577000.001,4683.557)	(3477999.997,1579999.998,5564.356)	[347, 3523]	[2.082, 21.138]	[0, 0]	[0, 1]	[0, 1]	[0, 0]	0	0	0	1073124
LD34741579.las	(3475000.001,1580000.001,4507.438)	(3477999.999,1582999.999,5596.232)	[257, 3558]	[1.542, 21.348]	[0, 0]	[0, 1]	[0, 1]	[0, 0]	0	0	0	1089481
LD34741582.las	(3475000.001,1583000.000,4555.850)	(3477999.999,1585999.996,5492.640)	[168, 3546]	[1.008, 21.276]	[0, 0]	[0, 1]	[0, 1]	[0, 0]	0	0	0	1121381
LD34741585.las	(3475000.001,1586000.001,4582.009)	(3477999.999,1589000.000,5584.697)	[41, 3543]	[0.246, 21.258]	[0, 0]	[0, 1]	[0, 1]	[0, 0]	0	0	0	1052664
LD34741588.las	(3475000.002,1589000.001,4656.628)	(3477999.996,1591999.990,5651.088)	[-94, 3581]	[-0.564, 21.486]	[0, 0]	[0, 1]	[0, 1]	[0, 0]	0	0	0	1045023
LD34741591.las	(3475000.005,1592000.001,4496.362)	(3477999.999,1595000.000,5474.835)	[-143, 3563]	[-0.858, 21.378]	[0, 0]	[0, 1]	[0, 1]	[0, 0]	0	0	0	1101081
LD34741594.las	(3475000.004,1595000.001,4483.712)	(3477999.996,1597999.999,5544.631)	[-215, 3533]	[-1.29, 21.198]	[0, 0]	[0, 1]	[0, 1]	[0, 0]	0	0	0	1048694
LD34741597.las	(3475000.001,1598000.000,4762.536)	(3477999.996,1600999.999,5166.325)	[-299, 3516]	[-1.794, 21.096]	[0, 0]	[0, 1]	[0, 1]	[0, 0]	0	0	0	1103814
LD34741600.las	(3475000.001,1601000.000,4807.746)	(3477999.999,1603999.999,5797.820)	[-403, 3511]	[-2.418, 21.066]	[0, 0]	[0, 1]	[0, 1]	[0, 0]	0	0	0	1066513

DPH-1.3 Report on ASPRS LAS File Format (Tiled Data) - Informational - continued

File	(Xmin, Ymin, Zmin)	(Xmax, Ymax, Zmax)	Extended Scan Angle	Scan Angle Rank	Scanner Channel	Scan Direction	Edge of Flight Line	User Data	Counts for Synthetic	Key-points	Withheld	Overlap
LD34741603.las	(3475000.002,1604000.000,4827.382)	(3477999.999,1606999.999,5144.160)	[-486, 3508]	[-2.916, 21.048]	[0, 0]	[0, 1]	[0, 1]	[0, 0]	0	0	0	1110259
LD34741606.las	(3475000.002,1607000.001,4781.677)	(3477999.998,1610000.000,5221.351)	[-598, 3528]	[-3.588, 21.168]	[0, 0]	[0, 1]	[0, 1]	[0, 0]	0	0	0	1078900
LD34741609.las	(3475000.001,1610000.003,4831.847)	(3477999.999,1612818.655,5203.621)	[-679, 3552]	[-4.074, 21.312]	[0, 0]	[0, 1]	[0, 1]	[0, 0]	0	0	0	999782
LD34771396.las	(3478000.000,1397000.000,4489.033)	(3480999.999,1399999.998,5348.018)	[-3499, -544]	[-20.994, -3.264]	[0, 0]	[0, 1]	[0, 1]	[0, 0]	0	0	0	1104911
LD34771399.las	(3478000.000,1400000.000,4076.298)	(3480999.996,1403000.000,4838.924)	[-3515, -453]	[-21.09, -2.718]	[0, 0]	[0, 1]	[0, 1]	[0, 0]	0	0	0	1056660
LD34771402.las	(3478000.001,1403000.002,4662.048)	(3480999.999,1405999.997,4815.883)	[-3514, -352]	[-21.084, -2.112]	[0, 0]	[0, 1]	[0, 1]	[0, 0]	0	0	0	1090362
LD34771405.las	(3478000.000,1406000.002,4677.897)	(3480999.997,1408999.996,4722.382)	[-3516, -271]	[-21.096, -1.626]	[0, 0]	[0, 1]	[0, 1]	[0, 0]	0	0	0	1101398
LD34771408.las	(3478000.000,1409000.000,4677.819)	(3480999.998,1411999.998,5232.588)	[-3515, -169]	[-21.09, -1.014]	[0, 0]	[0, 1]	[0, 1]	[0, 0]	0	0	0	1085805
LD34771411.las	(3478000.001,1412000.000,4685.466)	(3480999.999,1414999.999,4788.081)	[-3532, -89]	[-21.192, -0.534]	[0, 0]	[0, 1]	[0, 1]	[0, 0]	0	0	0	1059010
LD34771414.las	(3478000.000,1415000.000,4682.950)	(3480999.996,1418000.000,4759.315)	[-3515, 2]	[-21.09, 0.012]	[0, 0]	[0, 1]	[0, 1]	[0, 0]	0	0	0	1095904
LD34771417.las	(3478000.003,1418000.001,3859.136)	(3480999.995,1421000.000,4733.622)	[-3512, 92]	[-21.072, 0.552]	[0, 0]	[0, 1]	[0, 1]	[0, 0]	0	0	0	1138446
LD34771420.las	(3478000.004,1421000.004,4091.573)	(3480999.993,1423999.998,5338.027)	[-3499, 195]	[-20.994, 1.17]	[0, 0]	[0, 1]	[0, 1]	[0, 0]	0	0	0	1072066
LD34771423.las	(3478000.000,1424000.001,4662.304)	(3480999.998,1426999.999,4718.019)	[-3497, 282]	[-20.982, 1.692]	[0, 0]	[0, 1]	[0, 1]	[0, 0]	0	0	0	1106097
LD34771426.las	(3478000.004,1427000.000,4632.169)	(3480999.995,1429999.998,5463.030)	[-3483, 363]	[-20.898, 2.178]	[0, 0]	[0, 1]	[0, 1]	[0, 0]	0	0	0	1099640
LD34771429.las	(3478000.001,1430000.000,4624.259)	(3480999.997,1432999.999,4711.375)	[-3502, 483]	[-21.012, 2.898]	[0, 0]	[0, 1]	[0, 1]	[0, 0]	0	0	0	1139310
LD34771432.las	(3478000.000,1433000.001,4644.308)	(3480999.997,1436000.000,4739.725)	[-3514, 3294]	[-21.084, 19.764]	[0, 0]	[0, 1]	[0, 1]	[0, 0]	0	0	0	1945317
LD34771435.las	(3478000.000,1436000.001,4696.441)	(3480999.997,1439000.000,5210.075)	[-3566, 3309]	[-21.396, 19.854]	[0, 0]	[0, 1]	[0, 1]	[0, 0]	0	0	0	3784093
LD34771438.las	(3478000.001,1439000.001,4679.613)	(3480999.999,1441999.999,11081.444)	[-3564, 3308]	[-21.384, 19.848]	[0, 0]	[0, 1]	[0, 1]	[0, 0]	0	0	0	3977950
LD34771441.las	(3478000.000,1442000.002,4640.811)	(3480999.992,1444999.999,4862.274)	[-3527, 3310]	[-21.162, 19.86]	[0, 0]	[0, 1]	[0, 1]	[0, 0]	0	0	0	1295112
LD34771444.las	(3478000.000,1445000.001,4647.501)	(3480999.992,1447999.994,4872.290)	[29, 3309]	[0.174, 19.854]	[0, 0]	[0, 1]	[0, 1]	[0, 0]	0	0	0	1020975
LD34771447.las	(3478000.000,1448000.001,4671.953)	(3480999.995,1450999.998,5003.714)	[-88, 3315]	[-0.528, 19.89]	[0, 0]	[0, 1]	[0, 1]	[0, 0]	0	0	0	1000387
LD34771450.las	(3478000.001,1451000.000,4651.073)	(3480999.999,1453999.998,5085.728)	[-202, 3313]	[-1.212, 19.878]	[0, 0]	[0, 1]	[0, 1]	[0, 0]	0	0	0	1012270
LD34771453.las	(3478000.004,1454000.005,4677.008)	(3480999.997,1456999.998,4747.933)	[-295, 3319]	[-1.77, 19.914]	[0, 0]	[0, 1]	[0, 1]	[0, 0]	0	0	0	1007646
LD34771456.las	(3478000.001,1457000.001,4441.156)	(3480999.999,1459999.998,4724.964)	[-356, 3306]	[-2.136, 19.836]	[0, 0]	[0, 1]	[0, 1]	[0, 0]	0	0	0	1018330
LD34771459.las	(3478000.000,1460000.000,4634.843)	(3480999.999,1462999.999,4709.899)	[-407, 3290]	[-2.442, 19.74]	[0, 0]	[0, 1]	[0, 1]	[0, 0]	0	0	0	1032054
LD34771462.las	(3478000.001,1463000.001,4632.619)	(3480999.999,1465999.999,4722.313)	[-517, 3301]	[-3.102, 19.806]	[0, 0]	[0, 1]	[0, 1]	[0, 0]	0	0	0	1045028
LD34771465.las	(3478000.001,1466000.000,4655.758)	(3480999.998,1469000.000,4865.400)	[-652, 3312]	[-3.912, 19.872]	[0, 0]	[0, 1]	[0, 1]	[0, 0]	0	0	0	1019130
LD34771468.las	(3478000.000,1469000.001,4663.390)	(3480999.999,1471999.999,4829.501)	[-727, 3374]	[-4.362, 20.244]	[0, 0]	[0, 1]	[0, 1]	[0, 0]	0	0	0	1160184
LD34771471.las	(3478000.000,1472000.001,4664.686)	(3480999.999,1475000.000,5377.778)	[-797, 3372]	[-4.782, 20.232]	[0, 0]	[0, 1]	[0, 1]	[0, 0]	0	0	0	2711301
LD34771474.las	(3478000.000,1475000.001,4691.582)	(3480999.999,1477999.999,4909.639)	[-913, 3391]	[-5.478, 20.346]	[0, 0]	[0, 1]	[0, 1]	[0, 0]	0	0	0	2706714
LD34771477.las	(3478000.000,1478000.001,4698.189)	(3480999.999,1480999.999,5069.731)	[-986, 3393]	[-5.916, 20.358]	[0, 0]	[0, 1]	[0, 1]	[0, 0]	0	0	0	2641010
LD34771480.las	(3478000.000,1481000.000,4272.016)	(3480999.999,1483999.999,9925.430)	[-1809, 3376]	[-10.854, 20.256]	[0, 0]	[0, 1]	[0, 1]	[0, 0]	0	0	0	2505650
LD34771483.las	(3478000.000,1484000.000,4541.851)	(3480999.999,1487000.000,10059.124)	[-3302, 3290]	[-19.812, 19.74]	[0, 0]	[0, 1]	[0, 1]	[0, 0]	0	0	0	2241440
LD34771486.las	(3478000.000,1487000.002,4500.844)	(3480999.998,1490000.000,4616.142)	[-1236, 3250]	[-7.416, 19.5]	[0, 0]	[0, 1]	[0, 1]	[0, 0]	0	0	0	2169043
LD34771489.las	(3478000.001,1490000.001,4516.897)	(3480999.999,1493000.000,4963.533)	[-1319, 3249]	[-7.914, 19.494]	[0, 0]	[0, 1]	[0, 1]	[0, 0]	0	0	0	2245427
LD34771492.las	(3478000.001,1493000.001,3859.976)	(3480999.999,1495999.999,5224.435)	[-1444, 3264]	[-8.664, 19.584]	[0, 0]	[0, 1]	[0, 1]	[0, 0]	0	0	0	2069097
LD34771495.las	(3478000.000,1496000.000,4578.275)	(3480999.999,1498999.998,4979.193)	[-1557, 3278]	[-9.342, 19.668]	[0, 0]	[0, 1]	[0, 1]	[0, 0]	0	0	0	561042
LD34771498.las	(3478000.000,1499000.000,4533.738)	(3480999.994,1501999.999,4938.291)	[-1607, 3290]	[-9.642, 19.74]	[0, 0]	[0, 1]	[0, 1]	[0, 0]	0	0	0	526975
LD34771501.las	(3478000.001,1502000.000,4542.251)	(3480999.992,1504999.999,4913.225)	[-1699, 3261]	[-10.194, 19.566]	[0, 0]	[0, 1]	[0, 1]	[0, 0]	0	0	0	513185
LD34771504.las	(3478000.000,1505000.001,4524.971)	(3480999.999,1508000.000,5345.544)	[-1766, 3261]	[-10.596, 19.566]	[0, 0]	[0, 1]	[0, 1]	[0, 0]	0	0	0	482856
LD34771507.las	(3478000.000,1508000.001,4584.955)	(3480999.998,1510999.999,4819.967)	[-1856, 3262]	[-11.136, 19.572]	[0, 0]	[0, 1]	[0, 1]	[0, 0]	0	0	0	442866
LD34771510.las	(3478000.000,1511000.001,4592.386)	(3480999.992,1513999.999,4988.067)	[-1926, 3275]	[-11.556, 19.65]	[0, 0]	[0, 1]	[0, 1]	[0, 0]	0	0	0	384895
LD34771513.las	(3478000.000,1514000.002,4522.202)	(3480999.999,1516999.998,4699.692)	[-2014, 3277]	[-12.084, 19.662]	[0, 0]	[0, 1]	[0, 1]	[0, 0]	0	0	0	346394
LD34771516.las	(3478000.000,1517000.001,3947.541)	(3480999.999,1520000.000,5104.695)	[-2122, 3322]	[-12.732, 19.932]	[0, 0]	[0, 1]	[0, 1]	[0, 0]	0	0	0	493340
LD34771519.las	(3478000.000,1520000.002,4200.047)	(3480999.998,1523000.000,4931.696)	[-2235, 3327]	[-13.41, 19.962]	[0, 0]	[0, 1]	[0, 1]	[0, 0]	0	0	0	518286
LD34771522.las	(3478000.001,1523000.001,4232.994)	(3480999.999,1526000.000,4789.475)	[-2341, 3307]	[-14.046, 19.842]	[0, 0]	[0, 1]	[0, 1]	[0, 0]	0	0	0	418275
LD34771525.las	(3478000.000,1526000.001,4636.155)	(3480999.999,1528999.999,4759.242)	[-2344, 3293]	[-14.064, 19.758]	[0, 0]	[0, 1]	[0, 1]	[0, 0]	0	0	0	283693
LD34771528.las	(3478000.000,1529000.002,4400.500)	(3480999.999,1531999.999,5016.742)	[-2397, 3308]	[-14.382, 19.848]	[0, 0]	[0, 1]	[0, 1]	[0, 0]	0	0	0	337477
LD34771531.las	(3478000.000,1532000.000,4620.768)	(3480999.997,1534999.999,4781.972)	[-2512, 3302]	[-15.072, 19.812]	[0, 0]	[0, 1]	[0, 1]	[0, 0]	0	0	0	416263

DPH-1.3 Report on ASPRS LAS File Format (Tiled Data) - Informational - continued

File	(Xmin, Ymin, Zmin)	(Xmax, Ymax, Zmax)	Extended Scan Angle	Scan Angle Rank	Scanner Channel	Scan Direction	Edge of Flight Line	User Data	Counts for Synthetic	Key-points	Withheld	Overlap
LD34771534.las	(3478000.001,1535000.003,4634.594)	(3480999.999,1538000.000,4782.251)	[-2600, 3320]	[-15.6, 19.92]	[0, 0]	[0, 1]	[0, 1]	[0, 0]	0	0	0	452399
LD34771537.las	(3478000.000,1538000.001,4653.111)	(3480999.999,1541000.000,4864.918)	[-2683, 3334]	[-16.098, 20.004]	[0, 0]	[0, 1]	[0, 1]	[0, 0]	0	0	0	481892
LD34771540.las	(3478000.004,1541000.001,4666.907)	(3480999.999,1544000.000,5069.147)	[-2775, 3321]	[-16.65, 19.926]	[0, 0]	[0, 1]	[0, 1]	[0, 0]	0	0	0	509661
LD34771543.las	(3478000.001,1544000.002,4018.424)	(3480999.999,1546999.999,4904.954)	[-2883, 3325]	[-17.298, 19.95]	[0, 0]	[0, 1]	[0, 1]	[0, 0]	0	0	0	516262
LD34771546.las	(3478000.001,1547000.001,4694.974)	(3480999.999,1549999.999,4977.917)	[-3000, 3341]	[-18, 20.046]	[0, 0]	[0, 1]	[0, 1]	[0, 0]	0	0	0	609470
LD34771549.las	(3478000.000,1550000.000,4746.943)	(3480999.999,1552999.999,4932.323)	[-3107, 3373]	[-18.642, 20.238]	[0, 0]	[0, 1]	[0, 1]	[0, 0]	0	0	0	661633
LD34771552.las	(3478000.000,1553000.000,4259.470)	(3480999.999,1555999.999,4913.353)	[-3167, 3391]	[-19.002, 20.346]	[0, 0]	[0, 1]	[0, 1]	[0, 0]	0	0	0	671332
LD34771555.las	(3478000.001,1556000.003,4373.558)	(3480999.999,1559000.000,4894.682)	[-3252, 3385]	[-19.512, 20.31]	[0, 0]	[0, 1]	[0, 1]	[0, 0]	0	0	0	741338
LD34771558.las	(3478000.000,1559000.003,4357.665)	(3480999.999,1561999.998,5024.600)	[-3348, 3391]	[-20.088, 20.346]	[0, 0]	[0, 1]	[0, 1]	[0, 0]	0	0	0	777893
LD34771561.las	(3478000.000,1562000.003,4717.287)	(3480999.999,1564999.999,4966.670)	[-3439, 3391]	[-20.634, 20.346]	[0, 0]	[0, 1]	[0, 1]	[0, 0]	0	0	0	878067
LD34771564.las	(3478000.001,1565000.001,4462.245)	(3480999.999,1567999.999,4983.960)	[-3430, 3399]	[-20.58, 20.394]	[0, 0]	[0, 1]	[0, 1]	[0, 0]	0	0	0	979470
LD34771567.las	(3478000.000,1568000.000,4730.785)	(3480999.998,1570999.999,5102.457)	[-3429, 3412]	[-20.574, 20.472]	[0, 0]	[0, 1]	[0, 1]	[0, 0]	0	0	0	967734
LD34771570.las	(3478000.000,1571000.000,4728.120)	(3480999.999,1573999.999,5067.628)	[-3463, 3427]	[-20.778, 20.562]	[0, 0]	[0, 1]	[0, 1]	[0, 0]	0	0	0	985632
LD34771573.las	(3478000.000,1574000.002,4771.555)	(3480999.998,1577000.000,5065.233)	[-3511, 3473]	[-21.066, 20.838]	[0, 0]	[0, 1]	[0, 1]	[0, 0]	0	0	0	960245
LD34771576.las	(3478000.003,1577000.001,4705.509)	(3480999.997,1579999.998,5600.284)	[-3500, 3542]	[-21, 21.252]	[0, 0]	[0, 1]	[0, 1]	[0, 0]	0	0	0	952699
LD34771579.las	(3478000.000,1580000.000,4412.445)	(3480999.998,1582999.999,5214.104)	[-3548, 3539]	[-21.288, 21.234]	[0, 0]	[0, 1]	[0, 1]	[0, 0]	0	0	0	949515
LD34771582.las	(3478000.003,1583000.000,4742.559)	(3480999.998,1585999.998,5502.909)	[-3564, 3511]	[-21.384, 21.066]	[0, 0]	[0, 1]	[0, 1]	[0, 0]	0	0	0	974278
LD34771585.las	(3478000.002,1586000.000,4366.264)	(3480999.999,1589000.000,5768.424)	[-3584, 3522]	[-21.504, 21.132]	[0, 0]	[0, 1]	[0, 1]	[0, 0]	0	0	0	986071
LD34771588.las	(3478000.004,1589000.001,4531.841)	(3480999.998,1592000.000,5554.057)	[-3598, 3576]	[-21.588, 21.456]	[0, 0]	[0, 1]	[0, 1]	[0, 0]	0	0	0	966745
LD34771591.las	(3478000.002,1592000.001,4697.290)	(3480999.999,1594999.998,5537.456)	[-3606, 3559]	[-21.636, 21.354]	[0, 0]	[0, 1]	[0, 1]	[0, 0]	0	0	0	938318
LD34771594.las	(3478000.001,1595000.002,4987.523)	(3480999.999,1597999.999,5488.788)	[-3583, 3529]	[-21.498, 21.174]	[0, 0]	[0, 1]	[0, 1]	[0, 0]	0	0	0	972080
LD34771597.las	(3478000.000,1598000.003,4314.329)	(3480999.997,1600999.999,5115.016)	[-3547, 3542]	[-21.282, 21.252]	[0, 0]	[0, 1]	[0, 1]	[0, 0]	0	0	0	961344
LD34771600.las	(3478000.006,1601000.000,4645.962)	(3480999.996,1603999.999,5107.198)	[-3547, 3533]	[-21.282, 21.198]	[0, 0]	[0, 1]	[0, 1]	[0, 0]	0	0	0	953120
LD34771603.las	(3478000.000,1604000.003,4834.764)	(3480999.998,1607000.000,5264.025)	[-3545, 3489]	[-21.27, 20.934]	[0, 0]	[0, 1]	[0, 1]	[0, 0]	0	0	0	964444
LD34771606.las	(3478000.001,1607000.002,4653.731)	(3480999.999,1610000.000,5172.132)	[-3549, 3509]	[-21.294, 21.054]	[0, 0]	[0, 1]	[0, 1]	[0, 0]	0	0	0	962880
LD34771609.las	(3478000.000,1610000.001,4477.094)	(3480999.994,1612907.219,5178.274)	[-3567, 3522]	[-21.402, 21.132]	[0, 0]	[0, 1]	[0, 1]	[0, 0]	0	0	0	921619
LD34801396.las	(3481000.002,1397000.000,4526.392)	(3484000.000,1399999.999,5554.270)	[-631, 3479]	[-3.786, 20.874]	[0, 0]	[0, 1]	[0, 1]	[0, 0]	0	0	0	1976354
LD34801399.las	(3481000.003,1400000.000,4683.258)	(3483999.997,1403000.000,4835.519)	[-543, 3517]	[-3.258, 21.102]	[0, 0]	[0, 1]	[0, 1]	[0, 0]	0	0	0	1988127
LD34801402.las	(3481000.003,1403000.002,4684.354)	(3484000.000,1405999.999,4753.901)	[-452, 3511]	[-2.712, 21.066]	[0, 0]	[0, 1]	[0, 1]	[0, 0]	0	0	0	2067429
LD34801405.las	(3481000.000,1406000.001,4694.154)	(3483999.999,1408999.999,5073.602)	[-351, 3510]	[-2.106, 21.06]	[0, 0]	[0, 1]	[0, 1]	[0, 0]	0	0	0	2095725
LD34801408.las	(3481000.005,1409000.000,4694.275)	(3484000.000,1411999.997,4778.737)	[-270, 3480]	[-1.62, 20.88]	[0, 0]	[0, 1]	[0, 1]	[0, 0]	0	0	0	2202968
LD34801411.las	(3481000.000,1412000.000,4671.100)	(3484000.000,1414999.998,4796.089)	[-168, 3490]	[-1.008, 20.94]	[0, 0]	[0, 1]	[0, 1]	[0, 0]	0	0	0	2140814
LD34801414.las	(3481000.000,1415000.000,4648.744)	(3484000.000,1418000.000,4768.416)	[-87, 3478]	[-0.522, 20.868]	[0, 0]	[0, 1]	[0, 1]	[0, 0]	0	0	0	2235187
LD34801417.las	(3481000.002,1418000.001,4641.887)	(3484000.000,1421000.000,4713.173)	[3, 3458]	[0.018, 20.748]	[0, 0]	[0, 1]	[0, 1]	[0, 0]	0	0	0	2342614
LD34801420.las	(3481000.000,1421000.002,4057.810)	(3484000.000,1424000.000,4715.916)	[93, 3461]	[0.558, 20.766]	[0, 0]	[0, 1]	[0, 1]	[0, 0]	0	0	0	2346458
LD34801423.las	(3481000.000,1424000.003,4628.990)	(3483999.999,1426999.999,5387.788)	[197, 3464]	[1.182, 20.784]	[0, 0]	[0, 1]	[0, 1]	[0, 0]	0	0	0	2380235
LD34801426.las	(3481000.002,1427000.000,4088.666)	(3484000.000,1429999.999,4673.498)	[283, 3461]	[1.698, 20.766]	[0, 0]	[0, 1]	[0, 1]	[0, 0]	0	0	0	2336979
LD34801429.las	(3481000.000,1430000.000,4613.354)	(3483999.999,1432999.999,5322.483)	[365, 3463]	[2.19, 20.778]	[0, 0]	[0, 1]	[0, 1]	[0, 0]	0	0	0	2432955
LD34801432.las	(3481000.000,1433000.001,4627.681)	(3484000.000,1436000.000,4725.309)	[-2531, 3465]	[-15.186, 20.79]	[0, 0]	[0, 1]	[0, 1]	[0, 0]	0	0	0	2221275
LD34801435.las	(3481000.001,1436000.001,4560.795)	(3484000.000,1439000.000,4755.148)	[-3346, 3479]	[-20.076, 20.874]	[0, 0]	[0, 1]	[0, 1]	[0, 0]	0	0	0	3794636
LD34801438.las	(3481000.001,1439000.001,4629.840)	(3483999.998,1442000.000,4961.079)	[-3328, 3481]	[-19.968, 20.886]	[0, 0]	[0, 1]	[0, 1]	[0, 0]	0	0	0	3883679
LD34801441.las	(3481000.001,1442000.001,4620.952)	(3483999.999,1444999.999,4719.951)	[-3345, 3448]	[-20.07, 20.688]	[0, 0]	[0, 1]	[0, 1]	[0, 0]	0	0	0	1716253
LD34801444.las	(3481000.005,1445000.001,4625.680)	(3483999.998,1447999.997,4927.503)	[-3352, 3293]	[-20.112, 19.758]	[0, 0]	[0, 1]	[0, 1]	[0, 0]	0	0	0	924818
LD34801447.las	(3481000.000,1448000.000,4619.577)	(3483999.999,1450999.999,4696.513)	[-3345, 3284]	[-20.07, 19.704]	[0, 0]	[0, 1]	[0, 1]	[0, 0]	0	0	0	945591
LD34801450.las	(3481000.000,1451000.002,4621.575)	(3484000.000,1454000.000,4784.764)	[-3346, 3272]	[-20.076, 19.632]	[0, 0]	[0, 1]	[0, 1]	[0, 0]	0	0	0	913898
LD34801453.las	(3481000.001,1454000.001,4622.127)	(3484000.000,1457000.000,4893.176)	[-3346, 3288]	[-20.076, 19.728]	[0, 0]	[0, 1]	[0, 1]	[0, 0]	0	0	0	958039
LD34801456.las	(3481000.002,1457000.002,4620.867)	(3484000.000,1459999.999,4713.016)	[-3346, 3301]	[-20.076, 19.806]	[0, 0]	[0, 1]	[0, 1]	[0, 0]	0	0	0	998434
LD34801459.las	(3481000.000,1460000.001,4625.230)	(3483999.997,1462999.998,4854.088)	[-3328, 3305]	[-19.968, 19.83]	[0, 0]	[0, 1]	[0, 1]	[0, 0]	0	0	0	952022
LD34801462.las	(3481000.004,1463000.003,4642.415)	(3483999.997,1465999.999,4722.012)	[-3325, 3307]	[-19.95, 19.842]	[0, 0]	[0, 1]	[0, 1]	[0, 0]	0	0	0	958165

DPH-1.3 Report on ASPRS LAS File Format (Tiled Data) - Informational - continued

File	(Xmin, Ymin, Zmin)	(Xmax, Ymax, Zmax)	Extended Scan Angle	Scan Angle Rank	Scanner Channel	Scan Direction	Edge of Flight Line	User Data	Counts for Synthetic	Key-points	Withheld	Overlap
LD34801465.las	(3481000.000,1466000.000,4407.855)	(3483999.999,1469000.000,4721.595)	[-3342, 3301]	[-20.052, 19.806]	[0, 0]	[0, 1]	[0, 1]	[0, 0]	0	0	0	918298
LD34801468.las	(3481000.002,1469000.002,4589.007)	(3483999.999,1472000.000,4986.102)	[-3405, 3318]	[-20.43, 19.908]	[0, 0]	[0, 1]	[0, 1]	[0, 0]	0	0	0	995441
LD34801471.las	(3481000.001,1472000.001,4670.273)	(3484000.000,1474999.999,4885.883)	[-3415, 3318]	[-20.49, 19.908]	[0, 0]	[0, 1]	[0, 1]	[0, 0]	0	0	0	2332343
LD34801474.las	(3481000.000,1475000.003,4664.679)	(3483999.999,1477999.999,4759.082)	[-3424, 3287]	[-20.544, 19.722]	[0, 0]	[0, 1]	[0, 1]	[0, 0]	0	0	0	2217406
LD34801477.las	(3481000.000,1478000.000,4670.676)	(3483999.999,1480999.999,4906.742)	[-3427, 3325]	[-20.562, 19.95]	[0, 0]	[0, 1]	[0, 1]	[0, 0]	0	0	0	2189482
LD34801480.las	(3481000.001,1481000.002,4586.569)	(3484000.000,1483999.997,5237.542)	[-3426, 3331]	[-20.556, 19.986]	[0, 0]	[0, 1]	[0, 1]	[0, 0]	0	0	0	2247267
LD34801483.las	(3481000.000,1484000.000,3839.372)	(3484000.000,1487000.000,8401.089)	[-3389, 3324]	[-20.334, 19.944]	[0, 0]	[0, 1]	[0, 1]	[0, 0]	0	0	0	2059162
LD34801486.las	(3481000.000,1487000.001,4497.288)	(3483999.997,1490000.000,11110.601)	[-3324, 3269]	[-19.944, 19.614]	[0, 0]	[0, 1]	[0, 1]	[0, 0]	0	0	0	2065428
LD34801489.las	(3481000.000,1490000.002,4438.715)	(3484000.000,1493000.000,4795.932)	[-3342, 3259]	[-20.052, 19.554]	[0, 0]	[0, 1]	[0, 1]	[0, 0]	0	0	0	2063415
LD34801492.las	(3481000.000,1493000.001,4511.057)	(3483999.996,1495999.991,11091.966)	[-3357, 3296]	[-20.142, 19.776]	[0, 0]	[0, 1]	[0, 1]	[0, 0]	0	0	0	2035712
LD34801495.las	(3481000.001,1496000.000,4296.090)	(3483999.995,1498999.997,4906.171)	[-3332, 3275]	[-19.992, 19.65]	[0, 0]	[0, 1]	[0, 1]	[0, 0]	0	0	0	938368
LD34801498.las	(3481000.003,1499000.000,4508.912)	(3483999.999,1501999.998,4924.081)	[-3348, 3258]	[-20.088, 19.548]	[0, 0]	[0, 1]	[0, 1]	[0, 0]	0	0	0	868123
LD34801501.las	(3481000.002,1502000.000,4528.193)	(3484000.000,1505000.000,4769.328)	[-3328, 3291]	[-19.968, 19.746]	[0, 0]	[0, 1]	[0, 1]	[0, 0]	0	0	0	922921
LD34801504.las	(3481000.000,1505000.002,4557.875)	(3483999.998,1507999.998,4680.640)	[-3315, 3306]	[-19.89, 19.836]	[0, 0]	[0, 1]	[0, 1]	[0, 0]	0	0	0	939987
LD34801507.las	(3481000.001,1508000.001,4564.528)	(3483999.995,1510999.999,4911.237)	[-3330, 3306]	[-19.98, 19.836]	[0, 0]	[0, 1]	[0, 1]	[0, 0]	0	0	0	969874
LD34801510.las	(3481000.001,1511000.001,4515.260)	(3483999.998,1513999.999,11109.660)	[-3345, 3262]	[-20.07, 19.572]	[0, 0]	[0, 1]	[0, 1]	[0, 0]	0	0	0	995917
LD34801513.las	(3481000.000,1514000.000,4514.095)	(3483999.999,1516999.998,4830.604)	[-3327, 3256]	[-19.962, 19.536]	[0, 0]	[0, 1]	[0, 1]	[0, 0]	0	0	0	949281
LD34801516.las	(3481000.000,1517000.000,4531.480)	(3483999.997,1519999.997,4680.483)	[-3294, 3209]	[-19.764, 19.254]	[0, 0]	[0, 1]	[0, 1]	[0, 0]	0	0	0	773011
LD34801519.las	(3481000.000,1520000.001,4587.015)	(3483999.998,1523000.000,4722.366)	[-3312, 3079]	[-19.872, 18.474]	[0, 0]	[0, 1]	[0, 1]	[0, 0]	0	0	0	714131
LD34801522.las	(3481000.000,1523000.005,4609.869)	(3483999.996,1526000.000,4721.900)	[-3344, 3074]	[-20.064, 18.444]	[0, 0]	[0, 1]	[0, 1]	[0, 0]	0	0	0	698805
LD34801525.las	(3481000.000,1526000.001,4592.757)	(3484000.000,1528999.999,4684.433)	[-3346, 3057]	[-20.076, 18.342]	[0, 0]	[0, 1]	[0, 1]	[0, 0]	0	0	0	661458
LD34801528.las	(3481000.000,1529000.006,4599.515)	(3484000.000,1531999.999,4667.238)	[-3331, 2996]	[-19.986, 17.976]	[0, 0]	[0, 1]	[0, 1]	[0, 0]	0	0	0	644075
LD34801531.las	(3481000.000,1532000.000,4408.623)	(3483999.999,1534999.998,4681.211)	[-3328, 2827]	[-19.968, 16.962]	[0, 0]	[0, 1]	[0, 1]	[0, 0]	0	0	0	569569
LD34801534.las	(3481000.000,1535000.002,4428.282)	(3483999.999,1537999.997,4734.397)	[-3328, 2708]	[-19.968, 16.248]	[0, 0]	[0, 1]	[0, 1]	[0, 0]	0	0	0	569228
LD34801537.las	(3481000.000,1538000.003,4648.888)	(3483999.999,1540999.999,4759.656)	[-3311, 2640]	[-19.866, 15.84]	[0, 0]	[0, 1]	[0, 1]	[0, 0]	0	0	0	477934
LD34801540.las	(3481000.000,1541000.002,4518.121)	(3483999.999,1544000.000,4752.704)	[-3346, 2636]	[-20.076, 15.816]	[0, 0]	[0, 1]	[0, 1]	[0, 0]	0	0	0	462638
LD34801543.las	(3481000.001,1544000.003,4664.046)	(3484000.000,1546999.999,4728.521)	[-3344, 2600]	[-20.064, 15.6]	[0, 0]	[0, 1]	[0, 1]	[0, 0]	0	0	0	423978
LD34801546.las	(3481000.000,1547000.000,4340.605)	(3484000.000,1549999.997,4799.105)	[-3379, 2430]	[-20.274, 14.58]	[0, 0]	[0, 1]	[0, 1]	[0, 0]	0	0	0	357089
LD34801549.las	(3481000.000,1550000.000,4592.658)	(3483999.999,1552999.996,5183.674)	[-3401, 2346]	[-20.406, 14.076]	[0, 0]	[0, 1]	[0, 1]	[0, 0]	0	0	0	304246
LD34801552.las	(3481000.001,1553000.000,4739.407)	(3484000.000,1556000.000,11102.553)	[-3415, 2285]	[-20.49, 13.71]	[0, 0]	[0, 1]	[0, 1]	[0, 0]	0	0	0	287158
LD34801555.las	(3481000.001,1556000.001,4748.806)	(3484000.000,1558999.999,4866.260)	[-3414, 2183]	[-20.484, 13.098]	[0, 0]	[0, 1]	[0, 1]	[0, 0]	0	0	0	248895
LD34801558.las	(3481000.000,1559000.002,4764.790)	(3483999.998,1562000.000,4859.154)	[-3423, 2172]	[-20.538, 13.032]	[0, 0]	[0, 1]	[0, 1]	[0, 0]	0	0	0	171895
LD34801561.las	(3481000.000,1562000.001,4290.326)	(3484000.000,1564999.994,10972.980)	[-3446, 2106]	[-20.676, 12.636]	[0, 0]	[0, 1]	[0, 1]	[0, 0]	0	0	0	93295
LD34801564.las	(3481000.001,1565000.002,4219.805)	(3483999.999,1567999.999,4953.898)	[-3442, 1953]	[-20.652, 11.718]	[0, 0]	[0, 1]	[0, 1]	[0, 0]	0	0	0	281980
LD34801567.las	(3481000.000,1568000.000,4446.825)	(3483999.999,1570999.998,4889.702)	[-3441, 1807]	[-20.646, 10.842]	[0, 0]	[0, 1]	[0, 1]	[0, 0]	0	0	0	363078
LD34801570.las	(3481000.005,1571000.000,4836.608)	(3484000.000,1574000.000,11014.617)	[-3457, 1770]	[-20.742, 10.62]	[0, 0]	[0, 1]	[0, 1]	[0, 0]	0	0	0	389982
LD34801573.las	(3481000.001,1574000.006,4278.791)	(3484000.000,1577000.000,5001.827)	[-3506, 1727]	[-21.036, 10.362]	[0, 0]	[0, 1]	[0, 1]	[0, 0]	0	0	0	438166
LD34801576.las	(3481000.002,1577000.001,4348.515)	(3483999.999,1579999.998,5455.868)	[-3514, 1649]	[-21.084, 9.894]	[0, 0]	[0, 1]	[0, 1]	[0, 0]	0	0	0	458210
LD34801579.las	(3481000.000,1580000.002,4270.946)	(3483999.999,1582999.999,11221.602)	[-3460, 3488]	[-20.76, 20.928]	[0, 0]	[0, 1]	[0, 1]	[0, 0]	0	0	0	488484
LD34801582.las	(3481000.001,1583000.000,4797.714)	(3484000.000,1585999.999,5140.698)	[-3460, 1469]	[-20.76, 8.814]	[0, 0]	[0, 1]	[0, 1]	[0, 0]	0	0	0	533857
LD34801585.las	(3481000.003,1586000.000,4335.188)	(3484000.000,1588999.997,5928.512)	[-3506, 1386]	[-21.036, 8.316]	[0, 0]	[0, 1]	[0, 1]	[0, 0]	0	0	0	625553
LD34801588.las	(3481000.000,1589000.002,4369.561)	(3483999.998,1592000.000,5538.995)	[-3576, 1239]	[-21.456, 7.434]	[0, 0]	[0, 1]	[0, 1]	[0, 0]	0	0	0	659362
LD34801591.las	(3481000.005,1592000.003,4468.226)	(3484000.000,1594999.999,5544.448)	[-3579, 1170]	[-21.474, 7.02]	[0, 0]	[0, 1]	[0, 1]	[0, 0]	0	0	0	689346
LD34801594.las	(3481000.000,1595000.001,4594.272)	(3484000.000,1597999.999,11079.407)	[-3595, 1105]	[-21.57, 6.63]	[0, 0]	[0, 1]	[0, 1]	[0, 0]	0	0	0	690137
LD34801597.las	(3481000.000,1598000.000,4566.871)	(3483999.998,1600999.999,5201.568)	[-3593, 1082]	[-21.558, 6.492]	[0, 0]	[0, 1]	[0, 1]	[0, 0]	0	0	0	763029
LD34801600.las	(3481000.000,1601000.004,4568.196)	(3483999.999,1603999.998,5194.094)	[-3582, 1002]	[-21.492, 6.012]	[0, 0]	[0, 1]	[0, 1]	[0, 0]	0	0	0	885649
LD34801603.las	(3481000.000,1604000.000,4426.317)	(3483999.997,1607000.000,5151.771)	[-3538, 902]	[-21.228, 5.412]	[0, 0]	[0, 1]	[0, 1]	[0, 0]	0	0	0	1057901
LD34801606.las	(3481000.002,1607000.001,4891.919)	(3483999.997,1610000.000,11081.313)	[-3545, 827]	[-21.27, 4.962]	[0, 0]	[0, 1]	[0, 1]	[0, 0]	0	0	0	1042004
LD34801609.las	(3481000.000,1610000.003,4712.704)	(3483999.999,1612956.389,11136.169)	[-3559, 768]	[-21.354, 4.608]	[0, 0]	[0, 1]	[0, 1]	[0, 0]	0	0	0	1010923

DPH-1.3 Report on ASPRS LAS File Format (Tiled Data) - Informational - continued

File	(Xmin, Ymin, Zmin)	(Xmax, Ymax, Zmax)	Extended Scan Angle	Scan Angle Rank	Scanner Channel	Scan Direction	Edge of Flight Line	User Data	Counts for Synthetic	Key-points	Withheld	Overlap
LD34831396.las	(3484000.001,1397000.001,3900.878)	(3487000.000,1399999.999,4768.491)	[-3530, 1840]	[-21.18, 11.04]	[0, 0]	[0, 1]	[0, 1]	[0, 0]	0	0	0	2133253
LD34831399.las	(3484000.003,1400000.000,4703.232)	(3487000.000,1402999.999,5026.604)	[-3514, 1762]	[-21.084, 10.572]	[0, 0]	[0, 1]	[0, 1]	[0, 0]	0	0	0	2183102
LD34831402.las	(3484000.001,1403000.003,4706.756)	(3487000.000,1406000.000,4789.702)	[-3513, 1681]	[-21.078, 10.086]	[0, 0]	[0, 1]	[0, 1]	[0, 0]	0	0	0	2313188
LD34831405.las	(3484000.002,1406000.001,4678.544)	(3487000.000,1408999.999,4773.747)	[-3493, 1585]	[-20.958, 9.51]	[0, 0]	[0, 1]	[0, 1]	[0, 0]	0	0	0	2307968
LD34831408.las	(3484000.001,1409000.000,4673.262)	(3487000.000,1411999.998,4756.391)	[-3501, 1468]	[-21.006, 8.808]	[0, 0]	[0, 1]	[0, 1]	[0, 0]	0	0	0	2489456
LD34831411.las	(3484000.001,1412000.000,4645.106)	(3487000.000,1414999.999,4742.812)	[-3485, 1380]	[-20.91, 8.28]	[0, 0]	[0, 1]	[0, 1]	[0, 0]	0	0	0	2393880
LD34831414.las	(3484000.002,1415000.002,4452.567)	(3487000.000,1418000.000,4977.946)	[-3451, 1282]	[-20.706, 7.692]	[0, 0]	[0, 1]	[0, 1]	[0, 0]	0	0	0	2410044
LD34831417.las	(3484000.001,1418000.002,4623.915)	(3487000.000,1421000.000,4710.598)	[-3481, 1162]	[-20.886, 6.972]	[0, 0]	[0, 1]	[0, 1]	[0, 0]	0	0	0	2567881
LD34831420.las	(3484000.004,1421000.001,4638.199)	(3486999.999,1424000.000,4710.624)	[-3482, 1075]	[-20.892, 6.45]	[0, 0]	[0, 1]	[0, 1]	[0, 0]	0	0	0	2615636
LD34831423.las	(3484000.001,1424000.001,4624.958)	(3487000.000,1426999.999,4709.072)	[-3487, 978]	[-20.922, 5.868]	[0, 0]	[0, 1]	[0, 1]	[0, 0]	0	0	0	2632868
LD34831426.las	(3484000.002,1427000.000,4599.761)	(3487000.000,1429999.999,4790.161)	[-3499, 862]	[-20.994, 5.172]	[0, 0]	[0, 1]	[0, 1]	[0, 0]	0	0	0	2641688
LD34831429.las	(3484000.001,1430000.000,4600.322)	(3486999.999,1432999.999,5111.115)	[-3497, 803]	[-20.982, 4.818]	[0, 0]	[0, 1]	[0, 1]	[0, 0]	0	0	0	2936657
LD34831432.las	(3484000.001,1433000.000,4222.875)	(3486999.999,1436000.000,4742.760)	[-3496, 1678]	[-20.976, 10.068]	[0, 0]	[0, 1]	[0, 1]	[0, 0]	0	0	0	2881790
LD34831435.las	(3484000.001,1436000.002,4631.254)	(3487000.000,1439000.000,4764.774)	[-3496, 1632]	[-20.976, 9.792]	[0, 0]	[0, 1]	[0, 1]	[0, 0]	0	0	0	3237457
LD34831438.las	(3484000.001,1439000.001,4604.141)	(3487000.000,1442000.000,4726.562)	[-3484, 1473]	[-20.904, 8.838]	[0, 0]	[0, 1]	[0, 1]	[0, 0]	0	0	0	3259959
LD34831441.las	(3484000.002,1442000.001,4470.844)	(3487000.000,1444999.999,11107.858)	[-3485, 1439]	[-20.91, 8.634]	[0, 0]	[0, 1]	[0, 1]	[0, 0]	0	0	0	2254169
LD34831444.las	(3484000.001,1445000.000,4583.560)	(3487000.000,1447999.999,4647.628)	[-3328, 1376]	[-19.968, 8.256]	[0, 0]	[0, 1]	[0, 1]	[0, 0]	0	0	0	569647
LD34831447.las	(3484000.005,1448000.000,3941.094)	(3487000.000,1450999.998,4641.454)	[-3323, 1283]	[-19.938, 7.698]	[0, 0]	[0, 1]	[0, 1]	[0, 0]	0	0	0	581947
LD34831450.las	(3484000.006,1451000.000,4599.607)	(3487000.000,1454000.000,4657.986)	[-3327, 1247]	[-19.962, 7.482]	[0, 0]	[0, 1]	[0, 1]	[0, 0]	0	0	0	600314
LD34831453.las	(3484000.002,1454000.004,4606.805)	(3487000.000,1456999.999,4650.247)	[-3325, 1099]	[-19.95, 6.594]	[0, 0]	[0, 1]	[0, 1]	[0, 0]	0	0	0	708234
LD34831456.las	(3484000.003,1457000.001,4386.225)	(3487000.000,1459999.999,11103.465)	[-3343, 3275]	[-20.058, 19.65]	[0, 0]	[0, 1]	[0, 1]	[0, 0]	0	0	0	875711
LD34831459.las	(3484000.002,1460000.000,4474.364)	(3487000.000,1462999.999,4909.721)	[-3375, 872]	[-20.25, 5.232]	[0, 0]	[0, 1]	[0, 1]	[0, 0]	0	0	0	826728
LD34831462.las	(3484000.001,1463000.001,4667.947)	(3487000.000,1465999.999,4715.922)	[-3377, 844]	[-20.262, 5.064]	[0, 0]	[0, 1]	[0, 1]	[0, 0]	0	0	0	940641
LD34831465.las	(3484000.001,1466000.000,4225.530)	(3487000.000,1469000.000,4839.465)	[-3367, 757]	[-20.202, 4.542]	[0, 0]	[0, 1]	[0, 1]	[0, 0]	0	0	0	978803
LD34831468.las	(3484000.001,1469000.001,4441.691)	(3486999.998,1472000.000,4772.776)	[-3379, 589]	[-20.274, 3.534]	[0, 0]	[0, 1]	[0, 1]	[0, 0]	0	0	0	957828
LD34831471.las	(3484000.004,1472000.001,4650.942)	(3486999.997,1474999.999,4787.819)	[-3361, 502]	[-20.166, 3.012]	[0, 0]	[0, 1]	[0, 1]	[0, 0]	0	0	0	939073
LD34831474.las	(3484000.003,1475000.001,4654.315)	(3486999.997,1477999.999,5015.236)	[-3370, 511]	[-20.22, 3.066]	[0, 0]	[0, 1]	[0, 1]	[0, 0]	0	0	0	996013
LD34831477.las	(3484000.001,1478000.000,4663.915)	(3486999.996,1480999.999,4815.939)	[-3377, 447]	[-20.262, 2.682]	[0, 0]	[0, 1]	[0, 1]	[0, 0]	0	0	0	1006789
LD34831480.las	(3484000.002,1481000.001,3956.016)	(3487000.000,1483999.999,4975.079)	[-3375, 215]	[-20.25, 1.29]	[0, 0]	[0, 1]	[0, 1]	[0, 0]	0	0	0	939778
LD34831483.las	(3484000.004,1484000.001,4553.662)	(3486999.999,1486999.999,4812.084)	[-3363, 114]	[-20.178, 0.684]	[0, 0]	[0, 1]	[0, 1]	[0, 0]	0	0	0	863430
LD34831486.las	(3484000.002,1487000.001,4181.963)	(3487000.000,1489999.996,4837.044)	[-3339, 32]	[-20.034, 0.192]	[0, 0]	[0, 1]	[0, 1]	[0, 0]	0	0	0	922377
LD34831489.las	(3484000.003,1490000.002,4472.245)	(3486999.998,1493000.000,4790.473)	[-3326, -40]	[-19.956, -0.24]	[0, 0]	[0, 1]	[0, 1]	[0, 0]	0	0	0	889361
LD34831492.las	(3484000.001,1493000.001,4474.450)	(3486999.994,1495999.997,4840.430)	[-3305, -213]	[-19.83, -1.278]	[0, 0]	[0, 1]	[0, 1]	[0, 0]	0	0	0	875699
LD34831495.las	(3484000.005,1496000.000,4510.667)	(3486999.999,1498999.997,4866.289)	[-3308, -210]	[-19.848, -1.26]	[0, 0]	[0, 1]	[0, 1]	[0, 0]	0	0	0	917231
LD34831498.las	(3484000.002,1499000.000,4488.216)	(3487000.000,1501999.999,4779.009)	[-3293, -170]	[-19.758, -1.02]	[0, 0]	[0, 1]	[0, 1]	[0, 0]	0	0	0	954074
LD34831501.las	(3484000.001,1502000.002,4510.434)	(3486999.994,1505000.000,4718.242)	[-3309, -264]	[-19.854, -1.584]	[0, 0]	[0, 1]	[0, 1]	[0, 0]	0	0	0	945215
LD34831504.las	(3484000.003,1505000.001,4261.179)	(3486999.999,1507999.995,4777.336)	[-3324, -426]	[-19.944, -2.556]	[0, 0]	[0, 1]	[0, 1]	[0, 0]	0	0	0	883594
LD34831507.las	(3484000.005,1508000.001,4514.804)	(3487000.000,1511000.000,4843.002)	[-3327, -572]	[-19.962, -3.432]	[0, 0]	[0, 1]	[0, 1]	[0, 0]	0	0	0	920689
LD34831510.las	(3484000.003,1511000.001,4492.488)	(3487000.000,1513999.999,4819.433)	[-3293, -475]	[-19.758, -2.85]	[0, 0]	[0, 1]	[0, 1]	[0, 0]	0	0	0	981249
LD34831513.las	(3484000.003,1514000.000,4507.839)	(3486999.999,1516999.999,4786.119)	[-3303, -462]	[-19.818, -2.772]	[0, 0]	[0, 1]	[0, 1]	[0, 0]	0	0	0	902096
LD34831516.las	(3484000.004,1517000.000,4461.385)	(3486999.997,1520000.000,4877.487)	[-3343, -402]	[-20.058, -2.412]	[0, 0]	[0, 1]	[0, 1]	[0, 0]	0	0	0	870270
LD34831519.las	(3484000.001,1520000.001,4602.635)	(3486999.994,1522999.999,4925.141)	[-3345, -329]	[-20.07, -1.974]	[0, 0]	[0, 1]	[0, 1]	[0, 0]	0	0	0	875141
LD34831522.las	(3484000.002,1523000.001,4570.742)	(3487000.000,1525999.999,4899.898)	[-3343, -232]	[-20.058, -1.392]	[0, 0]	[0, 1]	[0, 1]	[0, 0]	0	0	0	897809
LD34831525.las	(3484000.009,1526000.001,4586.487)	(3486999.997,1528999.999,4879.544)	[-3341, -109]	[-20.046, -0.654]	[0, 0]	[0, 1]	[0, 1]	[0, 0]	0	0	0	900477
LD34831528.las	(3484000.001,1529000.000,4579.013)	(3486999.999,1531999.999,4944.514)	[-3343, 15]	[-20.058, 0.09]	[0, 0]	[0, 1]	[0, 1]	[0, 0]	0	0	0	926777
LD34831531.las	(3484000.002,1532000.001,4371.858)	(3486999.992,1534999.997,4797.097)	[-3358, 102]	[-20.148, 0.612]	[0, 0]	[0, 1]	[0, 1]	[0, 0]	0	0	0	935548
LD34831534.las	(3484000.003,1535000.000,4670.532)	(3486999.998,1537999.999,4867.861)	[-3359, 169]	[-20.154, 1.014]	[0, 0]	[0, 1]	[0, 1]	[0, 0]	0	0	0	903941
LD34831537.las	(3484000.001,1538000.001,4605.726)	(3487000.000,1541000.000,4867.464)	[-3387, 246]	[-20.322, 1.476]	[0, 0]	[0, 1]	[0, 1]	[0, 0]	0	0	0	879980
LD34831540.las	(3484000.001,1541000.001,4132.383)	(3487000.000,1544000.000,4990.138)	[-3374, 325]	[-20.244, 1.95]	[0, 0]	[0, 1]	[0, 1]	[0, 0]	0	0	0	957294

DPH-1.3 Report on ASPRS LAS File Format (Tiled Data) - Informational - continued

File	(Xmin, Ymin, Zmin)	(Xmax, Ymax, Zmax)	Extended Scan Angle	Scan Angle Rank	Scanner Channel	Scan Direction	Edge of Flight Line	User Data	Counts for Synthetic	Key-points	Withheld	Overlap
LD34831543.las	(3484000.002,1544000.005,4278.909)	(3486999.998,1546999.997,4737.612)	[-3361, 484]	[-20.166, 2.904]	[0, 0]	[0, 1]	[0, 1]	[0, 0]	0	0	0	950523
LD34831546.las	(3484000.001,1547000.000,4661.306)	(3486999.997,1549999.998,4939.810)	[-3375, 683]	[-20.25, 4.098]	[0, 0]	[0, 1]	[0, 1]	[0, 0]	0	0	0	934517
LD34831549.las	(3484000.004,1550000.001,4681.267)	(3487000.000,1552999.998,4833.399)	[-3396, 714]	[-20.376, 4.284]	[0, 0]	[0, 1]	[0, 1]	[0, 0]	0	0	0	965005
LD34831552.las	(3484000.006,1553000.000,4589.272)	(3487000.000,1556000.000,4862.113)	[-3408, 714]	[-20.448, 4.284]	[0, 0]	[0, 1]	[0, 1]	[0, 0]	0	0	0	899267
LD34831555.las	(3484000.001,1556000.001,4641.064)	(3486999.999,1559000.000,4936.991)	[-3413, 759]	[-20.478, 4.554]	[0, 0]	[0, 1]	[0, 1]	[0, 0]	0	0	0	918053
LD34831558.las	(3484000.003,1559000.002,4742.517)	(3487000.000,1561999.999,5199.524)	[-3425, 776]	[-20.55, 4.656]	[0, 0]	[0, 1]	[0, 1]	[0, 0]	0	0	0	904305
LD34831561.las	(3484000.001,1562000.001,4593.718)	(3486999.998,1564999.999,4870.584)	[-3428, 963]	[-20.568, 5.778]	[0, 0]	[0, 1]	[0, 1]	[0, 0]	0	0	0	665180
LD34831564.las	(3484000.001,1565000.000,4764.288)	(3487000.000,1567999.998,5172.057)	[-3442, 1144]	[-20.652, 6.864]	[0, 0]	[0, 1]	[0, 1]	[0, 0]	0	0	0	642770
LD34831567.las	(3484000.001,1568000.000,4695.499)	(3487000.000,1570999.999,4947.854)	[-3426, 1219]	[-20.556, 7.314]	[0, 0]	[0, 1]	[0, 1]	[0, 0]	0	0	0	567166
LD34831570.las	(3484000.001,1571000.001,4677.208)	(3486999.995,1574000.000,4997.562)	[-3443, 1381]	[-20.658, 8.286]	[0, 0]	[0, 1]	[0, 1]	[0, 0]	0	0	0	548391
LD34831573.las	(3484000.001,1574000.000,4210.251)	(3487000.000,1576999.999,5445.586)	[-3492, 1490]	[-20.952, 8.94]	[0, 0]	[0, 1]	[0, 1]	[0, 0]	0	0	0	506185
LD34831576.las	(3484000.001,1577000.002,4866.040)	(3486999.997,1579999.996,5427.394)	[-3558, 1493]	[-21.348, 8.958]	[0, 0]	[0, 1]	[0, 1]	[0, 0]	0	0	0	465100
LD34831579.las	(3484000.001,1580000.001,4673.396)	(3486999.998,1582999.998,11060.680)	[-3561, 1591]	[-21.366, 9.546]	[0, 0]	[0, 1]	[0, 1]	[0, 0]	0	0	0	439415
LD34831582.las	(3484000.001,1583000.000,4203.994)	(3487000.000,1585999.999,5083.782)	[-3527, 1742]	[-21.162, 10.452]	[0, 0]	[0, 1]	[0, 1]	[0, 0]	0	0	0	413649
LD34831585.las	(3484000.001,1586000.001,4739.580)	(3487000.000,1589000.000,5118.215)	[-3547, 1885]	[-21.282, 11.31]	[0, 0]	[0, 1]	[0, 1]	[0, 0]	0	0	0	375394
LD34831588.las	(3484000.001,1589000.002,4943.737)	(3486999.993,1591999.999,5510.284)	[-3594, 1985]	[-21.564, 11.91]	[0, 0]	[0, 1]	[0, 1]	[0, 0]	0	0	0	293635
LD34831591.las	(3484000.002,1592000.001,4711.874)	(3487000.000,1594999.997,5526.518)	[-3591, 3560]	[-21.546, 21.36]	[0, 0]	[0, 1]	[0, 1]	[0, 0]	0	0	0	301856
LD34831594.las	(3484000.001,1595000.002,4564.407)	(3487000.000,1597999.998,5521.652)	[-3577, 3575]	[-21.462, 21.45]	[0, 0]	[0, 1]	[0, 1]	[0, 0]	0	0	0	426579
LD34831597.las	(3484000.002,1598000.001,4626.434)	(3487000.000,1600999.999,5478.762)	[-3596, 3553]	[-21.576, 21.318]	[0, 0]	[0, 1]	[0, 1]	[0, 0]	0	0	0	418080
LD34831600.las	(3484000.001,1601000.001,4355.851)	(3487000.000,1603999.998,5469.933)	[-3561, 3561]	[-21.366, 21.366]	[0, 0]	[0, 1]	[0, 1]	[0, 0]	0	0	0	212398
LD34831603.las	(3484000.001,1604000.000,5020.167)	(3487000.000,1606999.999,5720.356)	[-3512, 3555]	[-21.072, 21.33]	[0, 0]	[0, 1]	[0, 1]	[0, 0]	0	0	0	251734
LD34831606.las	(3484000.002,1607000.002,5004.721)	(3486999.999,1609999.999,5099.613)	[-2008, 3525]	[-12.048, 21.15]	[0, 0]	[0, 1]	[0, 1]	[0, 0]	0	0	0	346212
LD34831609.las	(3484000.004,1610000.002,4531.507)	(3487000.000,1612950.001,5102.053)	[-3468, 3508]	[-20.808, 21.048]	[0, 0]	[0, 1]	[0, 1]	[0, 0]	0	0	0	445999
LD34861396.las	(3487000.002,1397000.000,4555.381)	(3490000.000,1399999.999,4907.904)	[-3515, 1470]	[-21.09, 8.82]	[0, 0]	[0, 1]	[0, 1]	[0, 0]	0	0	0	1185734
LD34861399.las	(3487000.001,1400000.000,4692.235)	(3489999.998,1403000.000,4863.163)	[-3531, 1548]	[-21.186, 9.288]	[0, 0]	[0, 1]	[0, 1]	[0, 0]	0	0	0	1081550
LD34861402.las	(3487000.001,1403000.001,4688.458)	(3490000.000,1406000.000,4775.453)	[-3532, 1619]	[-21.192, 9.714]	[0, 0]	[0, 1]	[0, 1]	[0, 0]	0	0	0	999971
LD34861405.las	(3487000.002,1406000.003,4668.265)	(3489999.998,1408999.999,4754.449)	[-3531, 1747]	[-21.186, 10.482]	[0, 0]	[0, 1]	[0, 1]	[0, 0]	0	0	0	961706
LD34861408.las	(3487000.001,1409000.000,4640.270)	(3490000.000,1411999.999,4740.381)	[-3513, 1858]	[-21.078, 11.148]	[0, 0]	[0, 1]	[0, 1]	[0, 0]	0	0	0	923361
LD34861411.las	(3487000.001,1412000.001,4615.444)	(3490000.000,1414999.999,4724.000)	[-3516, 1895]	[-21.096, 11.37]	[0, 0]	[0, 1]	[0, 1]	[0, 0]	0	0	0	757287
LD34861414.las	(3487000.001,1415000.001,4600.998)	(3489999.999,1418000.000,5413.460)	[-3494, 3442]	[-20.964, 20.652]	[0, 0]	[0, 1]	[0, 1]	[0, 0]	0	0	0	707147
LD34861417.las	(3487000.001,1418000.001,4606.753)	(3490000.000,1420999.999,4676.424)	[-3482, 3429]	[-20.892, 20.574]	[0, 0]	[0, 1]	[0, 1]	[0, 0]	0	0	0	680072
LD34861420.las	(3487000.001,1421000.001,4618.865)	(3490000.000,1423999.998,4727.819)	[-3478, 3429]	[-20.868, 20.574]	[0, 0]	[0, 1]	[0, 1]	[0, 0]	0	0	0	669812
LD34861423.las	(3487000.001,1424000.001,4599.128)	(3489999.999,1426999.999,4687.202)	[-3497, 3431]	[-20.982, 20.586]	[0, 0]	[0, 1]	[0, 1]	[0, 0]	0	0	0	553631
LD34861426.las	(3487000.001,1427000.003,4588.934)	(3490000.000,1429999.999,5354.920)	[-3481, 3430]	[-20.886, 20.58]	[0, 0]	[0, 1]	[0, 1]	[0, 0]	0	0	0	344454
LD34861429.las	(3487000.002,1430000.000,4593.731)	(3490000.000,1432999.998,4948.917)	[-1995, 3431]	[-11.97, 20.586]	[0, 0]	[0, 1]	[0, 1]	[0, 0]	0	0	0	409899
LD34861432.las	(3487000.001,1433000.001,4101.793)	(3489999.999,1435999.999,4741.913)	[-3354, 3427]	[-20.124, 20.562]	[0, 0]	[0, 1]	[0, 1]	[0, 0]	0	0	0	1738760
LD34861435.las	(3487000.002,1436000.001,4308.479)	(3490000.000,1439000.000,5474.930)	[-3356, 3431]	[-20.136, 20.586]	[0, 0]	[0, 1]	[0, 1]	[0, 0]	0	0	0	2571065
LD34861438.las	(3487000.001,1439000.001,4591.631)	(3490000.000,1442000.000,4747.605)	[-3324, 3430]	[-19.944, 20.58]	[0, 0]	[0, 1]	[0, 1]	[0, 0]	0	0	0	2786140
LD34861441.las	(3487000.001,1442000.001,4580.601)	(3489999.999,1444999.999,4835.660)	[-3325, 3426]	[-19.95, 20.556]	[0, 0]	[0, 1]	[0, 1]	[0, 0]	0	0	0	2051513
LD34861444.las	(3487000.001,1445000.000,4574.541)	(3489999.997,1447999.999,4617.766)	[-3323, 1675]	[-19.938, 10.05]	[0, 0]	[0, 1]	[0, 1]	[0, 0]	0	0	0	409043
LD34861447.las	(3487000.001,1448000.000,3980.287)	(3490000.000,1450999.998,4783.763)	[-3325, 1736]	[-19.95, 10.416]	[0, 0]	[0, 1]	[0, 1]	[0, 0]	0	0	0	369726
LD34861450.las	(3487000.001,1451000.003,4578.003)	(3490000.000,1453999.999,4913.196)	[-3325, 3289]	[-19.95, 19.734]	[0, 0]	[0, 1]	[0, 1]	[0, 0]	0	0	0	343436
LD34861453.las	(3487000.001,1454000.006,4592.166)	(3490000.000,1456999.999,4641.290)	[-3322, 3309]	[-19.932, 19.854]	[0, 0]	[0, 1]	[0, 1]	[0, 0]	0	0	0	360286
LD34861456.las	(3487000.001,1457000.002,4623.229)	(3490000.000,1459999.998,4679.761)	[-3324, 3325]	[-19.944, 19.95]	[0, 0]	[0, 1]	[0, 1]	[0, 0]	0	0	0	160530
LD34861459.las	(3487000.001,1460000.000,4644.164)	(3490000.000,1462999.998,4695.824)	[-3361, 2128]	[-20.166, 12.768]	[0, 0]	[0, 1]	[0, 1]	[0, 0]	0	0	0	79752
LD34861462.las	(3487000.001,1463000.001,4645.161)	(3490000.000,1465999.998,4694.787)	[-3357, 3307]	[-20.142, 19.842]	[0, 0]	[0, 1]	[0, 1]	[0, 0]	0	0	0	50790
LD34861465.las	(3487000.002,1466000.000,4640.998)	(3489999.998,1469000.000,4679.587)	[-1990, 3326]	[-11.94, 19.956]	[0, 0]	[0, 1]	[0, 1]	[0, 0]	0	0	0	272406
LD34861468.las	(3487000.003,1469000.005,4637.638)	(3490000.000,1472000.000,4695.142)	[-1810, 3323]	[-10.86, 19.938]	[0, 0]	[0, 1]	[0, 1]	[0, 0]	0	0	0	365990
LD34861471.las	(3487000.003,1472000.001,4133.269)	(3489999.999,1475000.000,4697.458)	[-1744, 3325]	[-10.464, 19.95]	[0, 0]	[0, 1]	[0, 1]	[0, 0]	0	0	0	386071

DPH-1.3 Report on ASPRS LAS File Format (Tiled Data) - Informational - continued

File	(Xmin, Ymin, Zmin)	(Xmax, Ymax, Zmax)	Extended Scan Angle	Scan Angle Rank	Scanner Channel	Scan Direction	Edge of Flight Line	User Data	Counts for Synthetic	Key-points	Withheld	Overlap
LD34861474.las	(3487000.001,1475000.004,4669.941)	(3489999.999,1477999.999,4724.088)	[-1721, 3343]	[-10.326, 20.058]	[0, 0]	[0, 1]	[0, 1]	[0, 0]	0	0	0	475418
LD34861477.las	(3487000.004,1478000.000,4669.528)	(3490000.000,1480999.993,4723.764)	[-1540, 3335]	[-9.24, 20.01]	[0, 0]	[0, 1]	[0, 1]	[0, 0]	0	0	0	473677
LD34861480.las	(3487000.001,1481000.000,4371.235)	(3490000.000,1483999.998,4697.806)	[-1442, 3347]	[-8.652, 20.082]	[0, 0]	[0, 1]	[0, 1]	[0, 0]	0	0	0	575215
LD34861483.las	(3487000.001,1484000.000,4590.762)	(3490000.000,1486999.999,4709.669)	[-1470, 3321]	[-8.82, 19.926]	[0, 0]	[0, 1]	[0, 1]	[0, 0]	0	0	0	591567
LD34861486.las	(3487000.001,1487000.001,4540.562)	(3489999.999,1489999.998,4700.529)	[-1426, 3306]	[-8.556, 19.836]	[0, 0]	[0, 1]	[0, 1]	[0, 0]	0	0	0	591301
LD34861489.las	(3487000.005,1490000.002,3858.700)	(3490000.000,1493000.000,4632.743)	[-1267, 3288]	[-7.602, 19.728]	[0, 0]	[0, 1]	[0, 1]	[0, 0]	0	0	0	661811
LD34861492.las	(3487000.002,1493000.001,4451.504)	(3489999.999,1495999.998,4574.020)	[-1200, 3271]	[-7.2, 19.626]	[0, 0]	[0, 1]	[0, 1]	[0, 0]	0	0	0	677044
LD34861495.las	(3487000.005,1496000.002,4456.415)	(3490000.000,1498999.998,4573.469)	[-1014, 3269]	[-6.084, 19.614]	[0, 0]	[0, 1]	[0, 1]	[0, 0]	0	0	0	797129
LD34861498.las	(3487000.002,1499000.001,4472.816)	(3490000.000,1501999.999,4577.760)	[-918, 3286]	[-5.508, 19.716]	[0, 0]	[0, 1]	[0, 1]	[0, 0]	0	0	0	874697
LD34861501.las	(3487000.003,1502000.000,4536.083)	(3490000.000,1505000.000,4617.209)	[-919, 3276]	[-5.514, 19.656]	[0, 0]	[0, 1]	[0, 1]	[0, 0]	0	0	0	819115
LD34861504.las	(3487000.003,1505000.001,4549.289)	(3490000.000,1507999.999,4599.062)	[-829, 3271]	[-4.974, 19.626]	[0, 0]	[0, 1]	[0, 1]	[0, 0]	0	0	0	952732
LD34861507.las	(3487000.001,1508000.001,4476.011)	(3489999.994,1511000.000,4616.684)	[-725, 3271]	[-4.35, 19.626]	[0, 0]	[0, 1]	[0, 1]	[0, 0]	0	0	0	930715
LD34861510.las	(3487000.005,1511000.001,4479.610)	(3489999.998,1513999.998,4591.835)	[-572, 3305]	[-3.432, 19.83]	[0, 0]	[0, 1]	[0, 1]	[0, 0]	0	0	0	1045647
LD34861513.las	(3487000.006,1514000.003,4526.303)	(3489999.999,1516999.999,4650.535)	[-483, 3321]	[-2.898, 19.926]	[0, 0]	[0, 1]	[0, 1]	[0, 0]	0	0	0	1039611
LD34861516.las	(3487000.001,1517000.001,3889.605)	(3490000.000,1519999.999,4671.674)	[-463, 3323]	[-2.778, 19.938]	[0, 0]	[0, 1]	[0, 1]	[0, 0]	0	0	0	1052429
LD34861519.las	(3487000.001,1520000.002,4537.707)	(3489999.999,1523000.000,4655.102)	[-402, 3292]	[-2.412, 19.752]	[0, 0]	[0, 1]	[0, 1]	[0, 0]	0	0	0	1064980
LD34861522.las	(3487000.001,1523000.002,4547.845)	(3490000.000,1526000.000,4618.701)	[-328, 3307]	[-1.968, 19.842]	[0, 0]	[0, 1]	[0, 1]	[0, 0]	0	0	0	988886
LD34861525.las	(3487000.001,1526000.002,4558.790)	(3489999.997,1528999.999,4631.329)	[-230, 3307]	[-1.38, 19.842]	[0, 0]	[0, 1]	[0, 1]	[0, 0]	0	0	0	964663
LD34861528.las	(3487000.001,1529000.000,4340.707)	(3490000.000,1531999.996,4724.708)	[-109, 3346]	[-0.654, 20.076]	[0, 0]	[0, 1]	[0, 1]	[0, 0]	0	0	0	997368
LD34861531.las	(3487000.002,1532000.000,4648.468)	(3490000.000,1534999.999,4719.423)	[16, 3353]	[0.096, 20.118]	[0, 0]	[0, 1]	[0, 1]	[0, 0]	0	0	0	1083146
LD34861534.las	(3487000.001,1535000.001,4677.527)	(3490000.000,1538000.000,4740.296)	[103, 3352]	[0.618, 20.112]	[0, 0]	[0, 1]	[0, 1]	[0, 0]	0	0	0	1020443
LD34861537.las	(3487000.001,1538000.001,4392.865)	(3489999.999,1540999.999,4742.809)	[170, 3356]	[1.02, 20.136]	[0, 0]	[0, 1]	[0, 1]	[0, 0]	0	0	0	1001317
LD34861540.las	(3487000.002,1541000.002,4595.158)	(3489999.997,1543999.997,4723.294)	[247, 3350]	[1.482, 20.1]	[0, 0]	[0, 1]	[0, 1]	[0, 0]	0	0	0	1078522
LD34861543.las	(3487000.003,1544000.005,4376.956)	(3489999.999,1546999.998,4662.658)	[327, 3323]	[1.962, 19.938]	[0, 0]	[0, 1]	[0, 1]	[0, 0]	0	0	0	1023786
LD34861546.las	(3487000.002,1547000.000,4605.306)	(3490000.000,1549999.999,4735.529)	[485, 3345]	[2.91, 20.07]	[0, 0]	[0, 1]	[0, 1]	[0, 0]	0	0	0	1011800
LD34861549.las	(3487000.003,1550000.000,4681.513)	(3489999.999,1552999.999,4796.877)	[540, 3376]	[3.24, 20.256]	[0, 0]	[0, 1]	[0, 1]	[0, 0]	0	0	0	958380
LD34861552.las	(3487000.001,1553000.000,4685.128)	(3489999.998,1555999.997,4842.992)	[498, 3388]	[2.988, 20.328]	[0, 0]	[0, 1]	[0, 1]	[0, 0]	0	0	0	979600
LD34861555.las	(3487000.004,1556000.001,4269.083)	(3490000.000,1559000.000,4771.929)	[359, 3362]	[2.154, 20.172]	[0, 0]	[0, 1]	[0, 1]	[0, 0]	0	0	0	1011544
LD34861558.las	(3487000.001,1559000.002,4579.056)	(3489999.999,1561999.998,4792.143)	[177, 3371]	[1.062, 20.226]	[0, 0]	[0, 1]	[0, 1]	[0, 0]	0	0	0	1139228
LD34861561.las	(3487000.001,1562000.001,4607.622)	(3490000.000,1564999.999,4840.017)	[-54, 3410]	[-0.324, 20.46]	[0, 0]	[0, 1]	[0, 1]	[0, 0]	0	0	0	1064157
LD34861564.las	(3487000.002,1565000.000,4759.528)	(3490000.000,1567999.999,4927.087)	[-93, 3440]	[-0.558, 20.64]	[0, 0]	[0, 1]	[0, 1]	[0, 0]	0	0	0	1077968
LD34861567.las	(3487000.003,1568000.000,4816.870)	(3490000.000,1570999.999,4964.081)	[-50, 3439]	[-0.3, 20.634]	[0, 0]	[0, 1]	[0, 1]	[0, 0]	0	0	0	1053742
LD34861570.las	(3487000.004,1571000.004,4662.261)	(3489999.999,1573999.999,5116.709)	[-55, 3438]	[-0.33, 20.628]	[0, 0]	[0, 1]	[0, 1]	[0, 0]	0	0	0	942190
LD34861573.las	(3487000.001,1574000.002,4809.374)	(3489999.998,1577000.000,4976.870)	[-185, 3460]	[-1.11, 20.76]	[0, 0]	[0, 1]	[0, 1]	[0, 0]	0	0	0	990804
LD34861576.las	(3487000.002,1577000.001,4824.577)	(3490000.000,1579999.999,5381.981)	[-323, 3457]	[-1.938, 20.742]	[0, 0]	[0, 1]	[0, 1]	[0, 0]	0	0	0	1006025
LD34861579.las	(3487000.006,1580000.000,4834.036)	(3490000.000,1582999.999,5007.329)	[-443, 3473]	[-2.658, 20.838]	[0, 0]	[0, 1]	[0, 1]	[0, 0]	0	0	0	1035791
LD34861582.las	(3487000.002,1583000.000,4183.686)	(3489999.999,1585999.999,5558.998)	[-546, 3525]	[-3.276, 21.15]	[0, 0]	[0, 1]	[0, 1]	[0, 0]	0	0	0	1052062
LD34861585.las	(3487000.001,1586000.001,4529.699)	(3489999.995,1589000.000,5678.824)	[-603, 3557]	[-3.618, 21.342]	[0, 0]	[0, 1]	[0, 1]	[0, 0]	0	0	0	993824
LD34861588.las	(3487000.001,1589000.001,5055.751)	(3489999.996,1591999.999,5145.964)	[-746, 3532]	[-4.476, 21.192]	[0, 0]	[0, 1]	[0, 1]	[0, 0]	0	0	0	1007431
LD34861591.las	(3487000.001,1592000.001,5053.212)	(3489999.998,1595000.000,5179.143)	[-975, 3558]	[-5.85, 21.348]	[0, 0]	[0, 1]	[0, 1]	[0, 0]	0	0	0	1034045
LD34861594.las	(3487000.001,1595000.002,5083.258)	(3489999.999,1597999.999,5181.509)	[-1095, 3554]	[-6.57, 21.324]	[0, 0]	[0, 1]	[0, 1]	[0, 0]	0	0	0	830386
LD34861597.las	(3487000.001,1598000.001,5076.578)	(3489999.999,1600999.999,5534.362)	[-1090, 3566]	[-6.54, 21.396]	[0, 0]	[0, 1]	[0, 1]	[0, 0]	0	0	0	853078
LD34861600.las	(3487000.001,1601000.001,4721.218)	(3489999.999,1603999.999,11004.125)	[-990, 3528]	[-5.94, 21.168]	[0, 0]	[0, 1]	[0, 1]	[0, 0]	0	0	0	838355
LD34861603.las	(3487000.001,1604000.001,4857.641)	(3489999.999,1606999.999,5164.878)	[-1209, 3516]	[-7.254, 21.096]	[0, 0]	[0, 1]	[0, 1]	[0, 0]	0	0	0	810424
LD34861606.las	(3487000.001,1607000.002,4287.236)	(3490000.000,1610000.000,5769.841)	[-1483, 3471]	[-8.898, 20.826]	[0, 0]	[0, 1]	[0, 1]	[0, 0]	0	0	0	683877
LD34861609.las	(3487000.001,1610000.003,4929.754)	(3489999.998,1612982.522,5718.201)	[-1506, 3475]	[-9.036, 20.85]	[0, 0]	[0, 1]	[0, 1]	[0, 0]	0	0	0	600448
LD34891396.las	(3490000.002,1397000.000,3972.853)	(3492999.998,1399999.999,4726.300)	[-279, 3498]	[-1.674, 20.988]	[0, 0]	[0, 1]	[0, 1]	[0, 0]	0	0	0	1076549
LD34891399.las	(3490000.009,1400000.001,4668.583)	(3492999.997,1403000.000,4788.074)	[-391, 3478]	[-2.346, 20.868]	[0, 0]	[0, 1]	[0, 1]	[0, 0]	0	0	0	1045164
LD34891402.las	(3490000.002,1403000.001,4673.563)	(3492999.999,1406000.000,4736.431)	[-484, 3482]	[-2.904, 20.892]	[0, 0]	[0, 1]	[0, 1]	[0, 0]	0	0	0	1097690

DPH-1.3 Report on ASPRS LAS File Format (Tiled Data) - Informational - continued

File	(Xmin, Ymin, Zmin)	(Xmax, Ymax, Zmax)	Extended Scan Angle	Scan Angle Rank	Scanner Channel	Scan Direction	Edge of Flight Line	User Data	Counts for Synthetic	Key-points	Withheld	Overlap
LD34891405.las	(3490000.001,1406000.001,4653.547)	(3492999.999,1408999.999,5266.236)	[-571, 3476]	[-3.426, 20.856]	[0, 0]	[0, 1]	[0, 1]	[0, 0]	0	0	0	1070261
LD34891408.las	(3490000.001,1409000.000,4555.608)	(3492999.999,1411999.999,4709.856)	[-682, 3461]	[-4.092, 20.766]	[0, 0]	[0, 1]	[0, 1]	[0, 0]	0	0	0	1092989
LD34891411.las	(3490000.002,1412000.000,4420.549)	(3492999.998,1414999.999,4664.909)	[-795, 3446]	[-4.77, 20.676]	[0, 0]	[0, 1]	[0, 1]	[0, 0]	0	0	0	1059947
LD34891414.las	(3490000.001,1415000.000,4587.468)	(3492999.999,1418000.000,4649.046)	[-868, 3438]	[-5.208, 20.628]	[0, 0]	[0, 1]	[0, 1]	[0, 0]	0	0	0	1064031
LD34891417.las	(3490000.001,1418000.001,4594.814)	(3492999.998,1420999.999,4650.942)	[-961, 3445]	[-5.766, 20.67]	[0, 0]	[0, 1]	[0, 1]	[0, 0]	0	0	0	994741
LD34891420.las	(3490000.001,1421000.001,4593.170)	(3492999.997,1424000.000,4713.747)	[-1046, 3442]	[-6.276, 20.652]	[0, 0]	[0, 1]	[0, 1]	[0, 0]	0	0	0	854763
LD34891423.las	(3490000.001,1424000.001,4582.803)	(3492999.998,1426999.999,4644.499)	[-1131, 3449]	[-6.786, 20.694]	[0, 0]	[0, 1]	[0, 1]	[0, 0]	0	0	0	780119
LD34891426.las	(3490000.001,1427000.000,4023.083)	(3492999.997,1429999.999,5274.061)	[-1238, 3443]	[-7.428, 20.658]	[0, 0]	[0, 1]	[0, 1]	[0, 0]	0	0	0	737829
LD34891429.las	(3490000.002,1430000.000,4597.481)	(3492999.994,1432999.996,4702.461)	[-1342, 3443]	[-8.052, 20.658]	[0, 0]	[0, 1]	[0, 1]	[0, 0]	0	0	0	701061
LD34891432.las	(3490000.002,1433000.000,4625.617)	(3492999.999,1436000.000,4705.496)	[-1407, 3461]	[-8.442, 20.766]	[0, 0]	[0, 1]	[0, 1]	[0, 0]	0	0	0	2358467
LD34891435.las	(3490000.001,1436000.001,4565.923)	(3492999.999,1439000.000,4959.564)	[-1499, 3439]	[-8.994, 20.634]	[0, 0]	[0, 1]	[0, 1]	[0, 0]	0	0	0	3377969
LD34891438.las	(3490000.001,1439000.002,4581.293)	(3492999.998,1442000.000,4643.249)	[-1579, 3424]	[-9.474, 20.544]	[0, 0]	[0, 1]	[0, 1]	[0, 0]	0	0	0	3277332
LD34891441.las	(3490000.001,1442000.001,4562.369)	(3492999.999,1444999.997,4635.516)	[-1654, 3423]	[-9.924, 20.538]	[0, 0]	[0, 1]	[0, 1]	[0, 0]	0	0	0	2683885
LD34891444.las	(3490000.002,1445000.001,4562.448)	(3492999.997,1447999.999,4594.115)	[-515, 3291]	[-3.09, 19.746]	[0, 0]	[0, 1]	[0, 1]	[0, 0]	0	0	0	955356
LD34891447.las	(3490000.002,1448000.001,4579.312)	(3492999.999,1450999.999,4621.372)	[-639, 3303]	[-3.834, 19.818]	[0, 0]	[0, 1]	[0, 1]	[0, 0]	0	0	0	966679
LD34891450.las	(3490000.001,1451000.002,4577.491)	(3492999.997,1454000.000,4674.846)	[-830, 3293]	[-4.98, 19.758]	[0, 0]	[0, 1]	[0, 1]	[0, 0]	0	0	0	1024010
LD34891453.las	(3490000.001,1454000.001,3954.067)	(3492999.997,1456999.999,4649.184)	[-965, 3289]	[-5.79, 19.734]	[0, 0]	[0, 1]	[0, 1]	[0, 0]	0	0	0	949967
LD34891456.las	(3490000.001,1457000.001,4209.673)	(3492999.999,1459999.996,4681.605)	[-963, 3340]	[-5.778, 20.04]	[0, 0]	[0, 1]	[0, 1]	[0, 0]	0	0	0	905223
LD34891459.las	(3490000.001,1460000.001,4629.200)	(3492999.999,1462999.999,4676.674)	[-880, 3349]	[-5.28, 20.094]	[0, 0]	[0, 1]	[0, 1]	[0, 0]	0	0	0	931806
LD34891462.las	(3490000.002,1463000.001,4643.600)	(3492999.999,1465999.999,4678.872)	[-962, 3340]	[-5.772, 20.04]	[0, 0]	[0, 1]	[0, 1]	[0, 0]	0	0	0	874660
LD34891465.las	(3490000.001,1466000.001,4654.390)	(3492999.999,1469000.000,4695.279)	[-1209, 3342]	[-7.254, 20.052]	[0, 0]	[0, 1]	[0, 1]	[0, 0]	0	0	0	673333
LD34891468.las	(3490000.001,1469000.001,4617.346)	(3492999.997,1471999.995,4690.148)	[-1288, 3329]	[-7.728, 19.974]	[0, 0]	[0, 1]	[0, 1]	[0, 0]	0	0	0	571318
LD34891471.las	(3490000.002,1472000.001,4630.906)	(3492999.998,1474999.999,4683.173)	[-1377, 3341]	[-8.262, 20.046]	[0, 0]	[0, 1]	[0, 1]	[0, 0]	0	0	0	543575
LD34891474.las	(3490000.001,1475000.001,4649.403)	(3492999.995,1477999.998,5264.438)	[-1447, 3347]	[-8.682, 20.082]	[0, 0]	[0, 1]	[0, 1]	[0, 0]	0	0	0	520499
LD34891477.las	(3490000.001,1478000.003,4675.667)	(3492999.999,1480999.997,4703.360)	[-1602, 3335]	[-9.612, 20.01]	[0, 0]	[0, 1]	[0, 1]	[0, 0]	0	0	0	468515
LD34891480.las	(3490000.002,1481000.000,4644.102)	(3492999.999,1483999.999,5200.649)	[-1728, 3327]	[-10.368, 19.962]	[0, 0]	[0, 1]	[0, 1]	[0, 0]	0	0	0	424284
LD34891483.las	(3490000.001,1484000.000,4613.265)	(3492999.999,1486999.998,4724.111)	[-1771, 3339]	[-10.626, 20.034]	[0, 0]	[0, 1]	[0, 1]	[0, 0]	0	0	0	410110
LD34891486.las	(3490000.001,1487000.001,4547.543)	(3492999.997,1490000.000,4668.810)	[-1793, 3315]	[-10.758, 19.89]	[0, 0]	[0, 1]	[0, 1]	[0, 0]	0	0	0	392928
LD34891489.las	(3490000.001,1490000.002,4517.530)	(3492999.999,1493000.000,4648.121)	[-1835, 3286]	[-11.01, 19.716]	[0, 0]	[0, 1]	[0, 1]	[0, 0]	0	0	0	358835
LD34891492.las	(3490000.001,1493000.001,4458.111)	(3492999.999,1495999.999,4583.455)	[-3306, 3250]	[-19.836, 19.5]	[0, 0]	[0, 1]	[0, 1]	[0, 0]	0	0	0	315504
LD34891495.las	(3490000.001,1496000.003,4136.150)	(3492999.999,1498999.998,4548.813)	[-3308, 3255]	[-19.848, 19.53]	[0, 0]	[0, 1]	[0, 1]	[0, 0]	0	0	0	406942
LD34891498.las	(3490000.001,1499000.003,4467.219)	(3492999.998,1501999.999,4580.184)	[-3293, 3251]	[-19.758, 19.506]	[0, 0]	[0, 1]	[0, 1]	[0, 0]	0	0	0	381043
LD34891501.las	(3490000.002,1502000.001,4498.292)	(3492999.997,1505000.000,4573.626)	[-3324, 3271]	[-19.944, 19.626]	[0, 0]	[0, 1]	[0, 1]	[0, 0]	0	0	0	436389
LD34891504.las	(3490000.001,1505000.001,4475.339)	(3492999.999,1508000.000,4588.534)	[-3324, 3254]	[-19.944, 19.524]	[0, 0]	[0, 1]	[0, 1]	[0, 0]	0	0	0	368021
LD34891507.las	(3490000.002,1508000.002,4452.872)	(3492999.998,1511000.000,4588.957)	[-3309, 1951]	[-19.854, 11.706]	[0, 0]	[0, 1]	[0, 1]	[0, 0]	0	0	0	389190
LD34891510.las	(3490000.001,1511000.001,4473.049)	(3492999.999,1513999.999,4630.788)	[-3341, 1750]	[-20.046, 10.5]	[0, 0]	[0, 1]	[0, 1]	[0, 0]	0	0	0	414768
LD34891513.las	(3490000.003,1514000.003,4552.143)	(3492999.999,1516999.998,4645.722)	[-3341, 1575]	[-20.046, 9.45]	[0, 0]	[0, 1]	[0, 1]	[0, 0]	0	0	0	463624
LD34891516.las	(3490000.001,1517000.001,4575.152)	(3492999.999,1519999.997,4649.233)	[-3342, 1422]	[-20.052, 8.532]	[0, 0]	[0, 1]	[0, 1]	[0, 0]	0	0	0	445903
LD34891519.las	(3490000.002,1520000.005,4523.587)	(3492999.998,1522999.999,4601.589)	[-3308, 1441]	[-19.848, 8.646]	[0, 0]	[0, 1]	[0, 1]	[0, 0]	0	0	0	507299
LD34891522.las	(3490000.003,1523000.001,4526.835)	(3492999.999,1526000.000,4632.399)	[-3355, 1496]	[-20.13, 8.976]	[0, 0]	[0, 1]	[0, 1]	[0, 0]	0	0	0	588196
LD34891525.las	(3490000.001,1526000.001,4563.692)	(3492999.999,1528999.999,4655.132)	[-3358, 1489]	[-20.148, 8.934]	[0, 0]	[0, 1]	[0, 1]	[0, 0]	0	0	0	579107
LD34891528.las	(3490000.001,1529000.001,4599.735)	(3492999.999,1531999.999,4756.549)	[-3343, 1307]	[-20.058, 7.842]	[0, 0]	[0, 1]	[0, 1]	[0, 0]	0	0	0	686838
LD34891531.las	(3490000.001,1532000.000,4635.368)	(3492999.999,1534999.994,4700.217)	[-3359, 1030]	[-20.154, 6.18]	[0, 0]	[0, 1]	[0, 1]	[0, 0]	0	0	0	720454
LD34891534.las	(3490000.002,1535000.007,4580.358)	(3492999.999,1538000.000,4714.708)	[-3356, 977]	[-20.136, 5.862]	[0, 0]	[0, 1]	[0, 1]	[0, 0]	0	0	0	710031
LD34891537.las	(3490000.002,1538000.001,4564.699)	(3492999.999,1541000.000,4677.478)	[-3325, 939]	[-19.95, 5.634]	[0, 0]	[0, 1]	[0, 1]	[0, 0]	0	0	0	809022
LD34891540.las	(3490000.003,1541000.001,4007.252)	(3492999.999,1543999.999,4664.876)	[-3342, 857]	[-20.052, 5.142]	[0, 0]	[0, 1]	[0, 1]	[0, 0]	0	0	0	966163
LD34891543.las	(3490000.001,1544000.004,4614.633)	(3492999.999,1546999.999,4744.695)	[-3389, 772]	[-20.334, 4.632]	[0, 0]	[0, 1]	[0, 1]	[0, 0]	0	0	0	1002122
LD34891546.las	(3490000.001,1547000.002,4617.031)	(3492999.997,1549999.999,4762.566)	[-3392, 649]	[-20.352, 3.894]	[0, 0]	[0, 1]	[0, 1]	[0, 0]	0	0	0	1004526
LD34891549.las	(3490000.001,1550000.001,4655.883)	(3492999.998,1552999.998,4781.309)	[-3409, 573]	[-20.454, 3.438]	[0, 0]	[0, 1]	[0, 1]	[0, 0]	0	0	0	984943

DPH-1.3 Report on ASPRS LAS File Format (Tiled Data) - Informational - continued

File	(Xmin, Ymin, Zmin)	(Xmax, Ymax, Zmax)	Extended Scan Angle	Scan Angle Rank	Scanner Channel	Scan Direction	Edge of Flight Line	User Data	Counts for Synthetic	Key-points	Withheld	Overlap
LD34891552.las	(3490000.003,1553000.000,4656.539)	(3492999.997,1555999.999,4741.710)	[-3410, 541]	[-20.46, 3.246]	[0, 0]	[0, 1]	[0, 1]	[0, 0]	0	0	0	1049938
LD34891555.las	(3490000.001,1556000.002,4682.448)	(3492999.998,1559000.000,4770.296)	[-3410, 497]	[-20.46, 2.982]	[0, 0]	[0, 1]	[0, 1]	[0, 0]	0	0	0	986869
LD34891558.las	(3490000.001,1559000.001,4292.186)	(3492999.996,1561999.998,4891.706)	[-3426, 358]	[-20.556, 2.148]	[0, 0]	[0, 1]	[0, 1]	[0, 0]	0	0	0	1023409
LD34891561.las	(3490000.002,1562000.001,4157.072)	(3492999.998,1564999.998,4797.471)	[-3409, 176]	[-20.454, 1.056]	[0, 0]	[0, 1]	[0, 1]	[0, 0]	0	0	0	911373
LD34891564.las	(3490000.001,1565000.000,4153.026)	(3492999.996,1567999.998,5034.203)	[-3461, -51]	[-20.766, -0.306]	[0, 0]	[0, 1]	[0, 1]	[0, 0]	0	0	0	946995
LD34891567.las	(3490000.001,1568000.001,4739.551)	(3492999.999,1570999.998,4984.537)	[-3496, 84]	[-20.976, 0.504]	[0, 0]	[0, 1]	[0, 1]	[0, 0]	0	0	0	1066857
LD34891570.las	(3490000.001,1571000.001,4729.991)	(3492999.996,1573999.998,4912.014)	[-3488, 84]	[-20.928, 0.504]	[0, 0]	[0, 1]	[0, 1]	[0, 0]	0	0	0	1068777
LD34891573.las	(3490000.004,1574000.001,4748.327)	(3492999.996,1576999.996,5573.998)	[-3459, -55]	[-20.754, -0.33]	[0, 0]	[0, 1]	[0, 1]	[0, 0]	0	0	0	1161047
LD34891576.las	(3490000.003,1577000.001,4791.185)	(3492999.996,1579999.999,5577.663)	[-3493, -187]	[-20.958, -1.122]	[0, 0]	[0, 1]	[0, 1]	[0, 0]	0	0	0	1054208
LD34891579.las	(3490000.002,1580000.002,4835.351)	(3492999.999,1582999.996,5503.896)	[-3492, -324]	[-20.952, -1.944]	[0, 0]	[0, 1]	[0, 1]	[0, 0]	0	0	0	1003454
LD34891582.las	(3490000.001,1583000.000,4667.540)	(3492999.999,1585999.999,5103.513)	[-3528, -444]	[-21.168, -2.664]	[0, 0]	[0, 1]	[0, 1]	[0, 0]	0	0	0	992170
LD34891585.las	(3490000.001,1586000.001,4880.289)	(3492999.999,1589000.000,5815.618)	[-3598, -546]	[-21.588, -3.276]	[0, 0]	[0, 1]	[0, 1]	[0, 0]	0	0	0	930753
LD34891588.las	(3490000.002,1589000.001,4357.353)	(3492999.997,1591999.999,5101.263)	[-3578, -604]	[-21.468, -3.624]	[0, 0]	[0, 1]	[0, 1]	[0, 0]	0	0	0	998119
LD34891591.las	(3490000.001,1592000.001,5032.871)	(3492999.998,1595000.000,5131.883)	[-3578, -490]	[-21.468, -2.94]	[0, 0]	[0, 1]	[0, 1]	[0, 0]	0	0	0	927209
LD34891594.las	(3490000.001,1595000.002,5042.700)	(3492999.995,1597999.997,5755.901)	[-3595, -298]	[-21.57, -1.788]	[0, 0]	[0, 1]	[0, 1]	[0, 0]	0	0	0	947755
LD34891597.las	(3490000.003,1598000.000,4489.263)	(3492999.998,1600999.999,5116.151)	[-3594, -221]	[-21.564, -1.326]	[0, 0]	[0, 1]	[0, 1]	[0, 0]	0	0	0	986537
LD34891600.las	(3490000.001,1601000.002,5066.335)	(3492999.998,1603999.997,5160.584)	[-3617, -183]	[-21.702, -1.098]	[0, 0]	[0, 1]	[0, 1]	[0, 0]	0	0	0	1007922
LD34891603.las	(3490000.001,1604000.000,4906.827)	(3492999.996,1607000.000,5156.381)	[-3612, -142]	[-21.672, -0.852]	[0, 0]	[0, 1]	[0, 1]	[0, 0]	0	0	0	998085
LD34891606.las	(3490000.005,1607000.001,5030.397)	(3492999.998,1609999.999,5110.367)	[-3574, -101]	[-21.444, -0.606]	[0, 0]	[0, 1]	[0, 1]	[0, 0]	0	0	0	866150
LD34891609.las	(3490000.002,1610000.002,4383.590)	(3492999.996,1612999.999,5105.479)	[-3548, -112]	[-21.288, -0.672]	[0, 0]	[0, 1]	[0, 1]	[0, 0]	0	0	0	872940
LD34891612.las	(3490822.390,1613000.001,4991.850)	(3492999.932,1613046.139,5009.855)	[-3504, -171]	[-21.024, -1.026]	[0, 0]	[0, 1]	[0, 1]	[0, 0]	0	0	0	1869
LD34921396.las	(3493000.000,1397000.001,4649.062)	(3495999.998,1399999.998,4695.286)	[-3517, -225]	[-21.102, -1.35]	[0, 0]	[0, 1]	[0, 1]	[0, 0]	0	0	0	1056755
LD34921399.las	(3493000.000,1400000.000,4590.867)	(3495999.999,1402999.999,4795.174)	[-3515, -279]	[-21.09, -1.674]	[0, 0]	[0, 1]	[0, 1]	[0, 0]	0	0	0	1054274
LD34921402.las	(3493000.003,1403000.001,4279.995)	(3495999.999,1405999.998,4711.342)	[-3515, -393]	[-21.09, -2.358]	[0, 0]	[0, 1]	[0, 1]	[0, 0]	0	0	0	1080151
LD34921405.las	(3493000.000,1406000.001,4640.886)	(3495999.998,1408999.999,4690.112)	[-3499, -485]	[-20.994, -2.91]	[0, 0]	[0, 1]	[0, 1]	[0, 0]	0	0	0	1071803
LD34921408.las	(3493000.000,1409000.000,4601.618)	(3495999.997,1411999.998,4662.077)	[-3496, -573]	[-20.976, -3.438]	[0, 0]	[0, 1]	[0, 1]	[0, 0]	0	0	0	1060458
LD34921411.las	(3493000.001,1412000.003,4567.908)	(3495999.998,1414999.999,4643.153)	[-3478, -485]	[-20.868, -2.91]	[0, 0]	[0, 1]	[0, 1]	[0, 0]	0	0	0	1060719
LD34921414.las	(3493000.000,1415000.000,4560.765)	(3495999.998,1417999.997,4629.850)	[-3479, -376]	[-20.874, -2.256]	[0, 0]	[0, 1]	[0, 1]	[0, 0]	0	0	0	1069188
LD34921417.las	(3493000.005,1418000.001,4553.127)	(3495999.995,1420999.999,4615.217)	[-3466, -293]	[-20.796, -1.758]	[0, 0]	[0, 1]	[0, 1]	[0, 0]	0	0	0	1060484
LD34921420.las	(3493000.001,1421000.005,4552.415)	(3495999.999,1423999.999,5215.170)	[-3467, -214]	[-20.802, -1.284]	[0, 0]	[0, 1]	[0, 1]	[0, 0]	0	0	0	1088869
LD34921423.las	(3493000.003,1424000.007,3793.467)	(3495999.998,1426999.999,4617.317)	[-3466, -119]	[-20.796, -0.714]	[0, 0]	[0, 1]	[0, 1]	[0, 0]	0	0	0	1022713
LD34921426.las	(3493000.004,1427000.004,4447.357)	(3495999.999,1429999.996,4689.840)	[-3459, -9]	[-20.754, -0.054]	[0, 0]	[0, 1]	[0, 1]	[0, 0]	0	0	0	1084766
LD34921429.las	(3493000.000,1430000.000,3843.145)	(3495999.999,1432999.995,5493.230)	[-3477, 104]	[-20.862, 0.624]	[0, 0]	[0, 1]	[0, 1]	[0, 0]	0	0	0	1116151
LD34921432.las	(3493000.006,1433000.000,4292.537)	(3495999.999,1436000.000,4712.504)	[-3482, 147]	[-20.892, 0.882]	[0, 0]	[0, 1]	[0, 1]	[0, 0]	0	0	0	2523282
LD34921435.las	(3493000.000,1436000.001,4608.738)	(3495999.998,1439000.000,5187.723)	[-3492, 254]	[-20.952, 1.524]	[0, 0]	[0, 1]	[0, 1]	[0, 0]	0	0	0	3773792
LD34921438.las	(3493000.001,1439000.001,4590.414)	(3495999.998,1442000.000,4683.081)	[-3498, 405]	[-20.988, 2.43]	[0, 0]	[0, 1]	[0, 1]	[0, 0]	0	0	0	3695965
LD34921441.las	(3493000.000,1442000.001,4402.616)	(3495999.997,1444999.999,4689.774)	[-3497, 449]	[-20.982, 2.694]	[0, 0]	[0, 1]	[0, 1]	[0, 0]	0	0	0	3175983
LD34921444.las	(3493000.000,1445000.002,4562.077)	(3495999.996,1447999.998,4627.789)	[-3345, -485]	[-20.07, -2.91]	[0, 0]	[0, 1]	[0, 1]	[0, 0]	0	0	0	1045632
LD34921447.las	(3493000.001,1448000.000,4580.785)	(3495999.998,1450999.999,4638.711)	[-3344, -516]	[-20.064, -3.096]	[0, 0]	[0, 1]	[0, 1]	[0, 0]	0	0	0	986307
LD34921450.las	(3493000.000,1451000.001,4577.819)	(3495999.998,1453999.998,4655.099)	[-3341, -563]	[-20.046, -3.378]	[0, 0]	[0, 1]	[0, 1]	[0, 0]	0	0	0	960397
LD34921453.las	(3493000.002,1454000.002,4134.887)	(3495999.997,1456999.999,4682.081)	[-3374, -420]	[-20.244, -2.52]	[0, 0]	[0, 1]	[0, 1]	[0, 0]	0	0	0	927626
LD34921456.las	(3493000.000,1457000.002,4621.444)	(3495999.997,1459999.997,4676.050)	[-3358, -297]	[-20.148, -1.782]	[0, 0]	[0, 1]	[0, 1]	[0, 0]	0	0	0	987501
LD34921459.las	(3493000.002,1460000.000,4617.396)	(3495999.999,1462999.998,4646.746)	[-3361, -169]	[-20.166, -1.014]	[0, 0]	[0, 1]	[0, 1]	[0, 0]	0	0	0	1044715
LD34921462.las	(3493000.000,1463000.001,4632.484)	(3495999.999,1465999.998,4665.112)	[-3359, -26]	[-20.154, -0.156]	[0, 0]	[0, 1]	[0, 1]	[0, 0]	0	0	0	1082328
LD34921465.las	(3493000.000,1466000.000,4626.782)	(3495999.999,1468999.999,4665.233)	[-3358, 149]	[-20.148, 0.894]	[0, 0]	[0, 1]	[0, 1]	[0, 0]	0	0	0	1100049
LD34921468.las	(3493000.000,1469000.001,4601.136)	(3495999.999,1471999.998,4666.815)	[-3360, 215]	[-20.16, 1.29]	[0, 0]	[0, 1]	[0, 1]	[0, 0]	0	0	0	1061438
LD34921471.las	(3493000.001,1472000.001,4627.825)	(3495999.997,1475000.000,4683.304)	[-3374, 320]	[-20.244, 1.92]	[0, 0]	[0, 1]	[0, 1]	[0, 0]	0	0	0	1042711
LD34921474.las	(3493000.000,1475000.001,4635.726)	(3495999.997,1477999.999,5094.882)	[-3360, 344]	[-20.16, 2.064]	[0, 0]	[0, 1]	[0, 1]	[0, 0]	0	0	0	1059925
LD34921477.las	(3493000.002,1478000.002,4649.180)	(3495999.997,1480999.999,4684.830)	[-3383, 363]	[-20.298, 2.178]	[0, 0]	[0, 1]	[0, 1]	[0, 0]	0	0	0	1016083

DPH-1.3 Report on ASPRS LAS File Format (Tiled Data) - Informational - continued

File	(Xmin, Ymin, Zmin)	(Xmax, Ymax, Zmax)	Extended Scan Angle	Scan Angle Rank	Scanner Channel	Scan Direction	Edge of Flight Line	User Data	Counts for Synthetic	Key-points	Withheld	Overlap
LD34921480.las	(3493000.003,1481000.001,4629.092)	(3495999.999,1483999.999,4698.813)	[-3375, 404]	[-20.25, 2.424]	[0, 0]	[0, 1]	[0, 1]	[0, 0]	0	0	0	976038
LD34921483.las	(3493000.008,1484000.000,4118.263)	(3495999.998,1487000.000,5113.330)	[-3358, 489]	[-20.148, 2.934]	[0, 0]	[0, 1]	[0, 1]	[0, 0]	0	0	0	955459
LD34921486.las	(3493000.000,1487000.002,4601.021)	(3495999.999,1490000.000,4673.235)	[-3359, 559]	[-20.154, 3.354]	[0, 0]	[0, 1]	[0, 1]	[0, 0]	0	0	0	968000
LD34921489.las	(3493000.010,1490000.001,4482.376)	(3495999.995,1493000.000,4688.918)	[-3357, 655]	[-20.142, 3.93]	[0, 0]	[0, 1]	[0, 1]	[0, 0]	0	0	0	983816
LD34921492.las	(3493000.000,1493000.005,4243.220)	(3495999.999,1495999.999,4584.906)	[-3324, 867]	[-19.944, 5.202]	[0, 0]	[0, 1]	[0, 1]	[0, 0]	0	0	0	972646
LD34921495.las	(3493000.000,1496000.000,4431.169)	(3495999.998,1498999.999,4540.585)	[-3317, 1006]	[-19.902, 6.036]	[0, 0]	[0, 1]	[0, 1]	[0, 0]	0	0	0	771503
LD34921498.las	(3493000.001,1499000.000,4438.167)	(3495999.998,1501999.997,4563.498)	[-3325, 1087]	[-19.95, 6.522]	[0, 0]	[0, 1]	[0, 1]	[0, 0]	0	0	0	811837
LD34921501.las	(3493000.002,1502000.000,4492.501)	(3495999.999,1504999.998,4569.768)	[-3327, 1197]	[-19.962, 7.182]	[0, 0]	[0, 1]	[0, 1]	[0, 0]	0	0	0	708150
LD34921504.las	(3493000.000,1505000.001,4440.667)	(3495999.999,1508000.000,4569.810)	[-3325, 1254]	[-19.95, 7.524]	[0, 0]	[0, 1]	[0, 1]	[0, 0]	0	0	0	776717
LD34921507.las	(3493000.001,1508000.002,4451.395)	(3495999.996,1510999.996,4594.367)	[-3307, 1331]	[-19.842, 7.986]	[0, 0]	[0, 1]	[0, 1]	[0, 0]	0	0	0	648771
LD34921510.las	(3493000.000,1511000.002,4517.688)	(3495999.996,1513999.999,4619.305)	[-3325, 1394]	[-19.95, 8.364]	[0, 0]	[0, 1]	[0, 1]	[0, 0]	0	0	0	559279
LD34921513.las	(3493000.002,1514000.000,4582.550)	(3495999.998,1516999.999,4619.732)	[-3339, 1457]	[-20.034, 8.742]	[0, 0]	[0, 1]	[0, 1]	[0, 0]	0	0	0	557548
LD34921516.las	(3493000.002,1517000.001,4539.988)	(3495999.997,1520000.000,4617.264)	[-3342, 1470]	[-20.052, 8.82]	[0, 0]	[0, 1]	[0, 1]	[0, 0]	0	0	0	448661
LD34921519.las	(3493000.000,1520000.001,4507.875)	(3495999.997,1522999.998,4597.402)	[-3326, 1617]	[-19.956, 9.702]	[0, 0]	[0, 1]	[0, 1]	[0, 0]	0	0	0	473928
LD34921522.las	(3493000.000,1523000.001,3992.761)	(3495999.998,1526000.000,4641.733)	[-3326, 1812]	[-19.956, 10.872]	[0, 0]	[0, 1]	[0, 1]	[0, 0]	0	0	0	508776
LD34921525.las	(3493000.001,1526000.002,4584.614)	(3495999.999,1528999.999,4650.801)	[-3342, 1848]	[-20.052, 11.088]	[0, 0]	[0, 1]	[0, 1]	[0, 0]	0	0	0	466154
LD34921528.las	(3493000.000,1529000.005,4612.766)	(3495999.998,1531999.999,4663.065)	[-3358, 1913]	[-20.148, 11.478]	[0, 0]	[0, 1]	[0, 1]	[0, 0]	0	0	0	348722
LD34921531.las	(3493000.000,1532000.002,4561.818)	(3495999.996,1534999.999,4679.899)	[-3359, 3318]	[-20.154, 19.908]	[0, 0]	[0, 1]	[0, 1]	[0, 0]	0	0	0	273701
LD34921534.las	(3493000.000,1535000.002,4548.442)	(3495999.999,1538000.000,4637.668)	[-3390, 3334]	[-20.34, 20.004]	[0, 0]	[0, 1]	[0, 1]	[0, 0]	0	0	0	387726
LD34921537.las	(3493000.000,1538000.001,4563.524)	(3495999.999,1540999.997,4691.874)	[-3359, 3335]	[-20.154, 20.01]	[0, 0]	[0, 1]	[0, 1]	[0, 0]	0	0	0	372535
LD34921540.las	(3493000.000,1541000.004,4602.442)	(3495999.999,1543999.997,4716.880)	[-3342, 3338]	[-20.052, 20.028]	[0, 0]	[0, 1]	[0, 1]	[0, 0]	0	0	0	299484
LD34921543.las	(3493000.003,1544000.001,4665.056)	(3495999.999,1546999.997,4744.541)	[-1975, 3328]	[-11.85, 19.968]	[0, 0]	[0, 1]	[0, 1]	[0, 0]	0	0	0	338559
LD34921546.las	(3493000.001,1547000.000,4615.788)	(3495999.998,1549999.999,4756.044)	[-1850, 3327]	[-11.1, 19.962]	[0, 0]	[0, 1]	[0, 1]	[0, 0]	0	0	0	422861
LD34921549.las	(3493000.000,1550000.000,4615.873)	(3495999.998,1552999.996,4724.039)	[-1763, 3344]	[-10.578, 20.064]	[0, 0]	[0, 1]	[0, 1]	[0, 0]	0	0	0	487846
LD34921552.las	(3493000.001,1553000.001,4640.857)	(3495999.999,1555999.996,4697.917)	[-1728, 3331]	[-10.368, 19.986]	[0, 0]	[0, 1]	[0, 1]	[0, 0]	0	0	0	440961
LD34921555.las	(3493000.002,1556000.002,4665.214)	(3495999.999,1559000.000,4744.981)	[-1619, 3321]	[-9.714, 19.926]	[0, 0]	[0, 1]	[0, 1]	[0, 0]	0	0	0	487552
LD34921558.las	(3493000.000,1559000.001,4666.825)	(3495999.999,1562000.000,5281.325)	[-1576, 3374]	[-9.456, 20.244]	[0, 0]	[0, 1]	[0, 1]	[0, 0]	0	0	0	518373
LD34921561.las	(3493000.004,1562000.001,4682.156)	(3495999.999,1564999.998,4933.862)	[-1514, 3377]	[-9.084, 20.262]	[0, 0]	[0, 1]	[0, 1]	[0, 0]	0	0	0	639575
LD34921564.las	(3493000.000,1565000.000,4111.281)	(3495999.999,1567999.998,4766.614)	[-1427, 3374]	[-8.562, 20.244]	[0, 0]	[0, 1]	[0, 1]	[0, 0]	0	0	0	622236
LD34921567.las	(3493000.000,1568000.001,4677.783)	(3495999.999,1570999.996,5305.721)	[-1240, 3359]	[-7.44, 20.154]	[0, 0]	[0, 1]	[0, 1]	[0, 0]	0	0	0	651553
LD34921570.las	(3493000.000,1571000.001,4508.078)	(3495999.999,1573999.999,4894.026)	[-1052, 3422]	[-6.312, 20.532]	[0, 0]	[0, 1]	[0, 1]	[0, 0]	0	0	0	715282
LD34921573.las	(3493000.000,1574000.001,4791.595)	(3495999.999,1576999.998,4975.748)	[-1000, 3454]	[-6, 20.724]	[0, 0]	[0, 1]	[0, 1]	[0, 0]	0	0	0	778866
LD34921576.las	(3493000.000,1577000.001,4833.294)	(3495999.999,1579999.999,5019.012)	[-926, 3485]	[-5.556, 20.91]	[0, 0]	[0, 1]	[0, 1]	[0, 0]	0	0	0	938809
LD34921579.las	(3493000.000,1580000.000,4597.107)	(3495999.991,1582999.997,5038.254)	[-870, 3476]	[-5.22, 20.856]	[0, 0]	[0, 1]	[0, 1]	[0, 0]	0	0	0	982052
LD34921582.las	(3493000.000,1583000.000,4921.634)	(3495999.999,1585999.999,5080.000)	[-855, 3511]	[-5.13, 21.066]	[0, 0]	[0, 1]	[0, 1]	[0, 0]	0	0	0	1057673
LD34921585.las	(3493000.003,1586000.002,5011.178)	(3495999.997,1589000.000,5136.210)	[-851, 3539]	[-5.106, 21.234]	[0, 0]	[0, 1]	[0, 1]	[0, 0]	0	0	0	1089988
LD34921588.las	(3493000.000,1589000.001,5033.166)	(3495999.999,1591999.999,5513.959)	[-781, 3560]	[-4.686, 21.36]	[0, 0]	[0, 1]	[0, 1]	[0, 0]	0	0	0	1089357
LD34921591.las	(3493000.002,1592000.001,5016.719)	(3495999.999,1594999.998,5731.721)	[-654, 3540]	[-3.924, 21.24]	[0, 0]	[0, 1]	[0, 1]	[0, 0]	0	0	0	999524
LD34921594.las	(3493000.000,1595000.002,5012.552)	(3495999.999,1597999.997,5152.188)	[-489, 3540]	[-2.934, 21.24]	[0, 0]	[0, 1]	[0, 1]	[0, 0]	0	0	0	994080
LD34921597.las	(3493000.000,1598000.000,4601.349)	(3495999.998,1600999.999,5488.148)	[-296, 3563]	[-1.776, 21.378]	[0, 0]	[0, 1]	[0, 1]	[0, 0]	0	0	0	946258
LD34921600.las	(3493000.003,1601000.000,4355.214)	(3495999.994,1603999.998,5490.002)	[-220, 3559]	[-1.32, 21.354]	[0, 0]	[0, 1]	[0, 1]	[0, 0]	0	0	0	1045806
LD34921603.las	(3493000.000,1604000.001,5043.953)	(3495999.994,1607000.000,5147.070)	[-185, 3558]	[-1.11, 21.348]	[0, 0]	[0, 1]	[0, 1]	[0, 0]	0	0	0	996374
LD34921606.las	(3493000.000,1607000.005,5038.008)	(3495999.995,1609999.999,5122.542)	[-141, 3541]	[-0.846, 21.246]	[0, 0]	[0, 1]	[0, 1]	[0, 0]	0	0	0	1015355
LD34921609.las	(3493000.000,1610000.001,4985.702)	(3495999.999,1612999.999,5624.392)	[-169, 3525]	[-1.014, 21.15]	[0, 0]	[0, 1]	[0, 1]	[0, 0]	0	0	0	1094660
LD34921612.las	(3493000.264,1613000.001,4984.685)	(3495999.980,1613116.154,5029.370)	[-174, 3485]	[-1.044, 20.91]	[0, 0]	[0, 1]	[0, 1]	[0, 0]	0	0	0	32833
LD34951396.las	(3496000.002,1397000.000,4585.280)	(3498999.999,1399999.998,4708.314)	[-1086, 3461]	[-6.516, 20.766]	[0, 0]	[0, 1]	[0, 1]	[0, 0]	0	0	0	846628
LD34951399.las	(3496000.001,1400000.000,4630.690)	(3498999.999,1403000.000,4772.120)	[-984, 3448]	[-5.904, 20.688]	[0, 0]	[0, 1]	[0, 1]	[0, 0]	0	0	0	953773
LD34951402.las	(3496000.005,1403000.001,4638.695)	(3498999.999,1406000.000,4707.796)	[-881, 3448]	[-5.286, 20.688]	[0, 0]	[0, 1]	[0, 1]	[0, 0]	0	0	0	1099259
LD34951405.las	(3496000.003,1406000.004,4637.041)	(3498999.998,1408999.997,4701.552)	[-775, 3451]	[-4.65, 20.706]	[0, 0]	[0, 1]	[0, 1]	[0, 0]	0	0	0	1090478

DPH-1.3 Report on ASPRS LAS File Format (Tiled Data) - Informational - continued

File	(Xmin, Ymin, Zmin)	(Xmax, Ymax, Zmax)	Extended Scan Angle	Scan Angle Rank	Scanner Channel	Scan Direction	Edge of Flight Line	User Data	Counts for Synthetic	Key-points	Withheld	Overlap
LD34951408.las	(3496000.000,1409000.002,4057.124)	(3498999.999,1411999.997,4702.687)	[-709, 3445]	[-4.254, 20.67]	[0, 0]	[0, 1]	[0, 1]	[0, 0]	0	0	0	1117754
LD34951411.las	(3496000.001,1412000.001,4547.255)	(3498999.998,1414999.998,5312.548)	[-606, 3448]	[-3.636, 20.688]	[0, 0]	[0, 1]	[0, 1]	[0, 0]	0	0	0	1096441
LD34951414.las	(3496000.000,1415000.002,4450.306)	(3498999.999,1417999.997,4655.607)	[-484, 3446]	[-2.904, 20.676]	[0, 0]	[0, 1]	[0, 1]	[0, 0]	0	0	0	1068873
LD34951417.las	(3496000.000,1418000.001,4162.239)	(3498999.997,1421000.000,4655.017)	[-375, 3447]	[-2.25, 20.682]	[0, 0]	[0, 1]	[0, 1]	[0, 0]	0	0	0	1076082
LD34951420.las	(3496000.001,1421000.001,4547.022)	(3498999.999,1424000.000,5358.936)	[-291, 3426]	[-1.746, 20.556]	[0, 0]	[0, 1]	[0, 1]	[0, 0]	0	0	0	1086075
LD34951423.las	(3496000.000,1424000.001,4492.836)	(3498999.999,1426999.999,10835.447)	[-214, 3429]	[-1.284, 20.574]	[0, 0]	[0, 1]	[0, 1]	[0, 0]	0	0	0	1062371
LD34951426.las	(3496000.004,1427000.000,4575.519)	(3498999.997,1429999.999,4662.104)	[-118, 3443]	[-0.708, 20.658]	[0, 0]	[0, 1]	[0, 1]	[0, 0]	0	0	0	1101344
LD34951429.las	(3496000.001,1430000.000,3913.122)	(3498999.998,1432999.999,4700.214)	[-9, 3449]	[-0.054, 20.694]	[0, 0]	[0, 1]	[0, 1]	[0, 0]	0	0	0	1130142
LD34951432.las	(3496000.000,1433000.003,4602.878)	(3498999.999,1436000.000,5403.500)	[-1112, 3448]	[-6.672, 20.688]	[0, 0]	[0, 1]	[0, 1]	[0, 0]	0	0	0	2853042
LD34951435.las	(3496000.000,1436000.001,4509.476)	(3498999.999,1438999.999,4799.994)	[-1142, 3471]	[-6.852, 20.826]	[0, 0]	[0, 1]	[0, 1]	[0, 0]	0	0	0	3505527
LD34951438.las	(3496000.000,1439000.001,4593.688)	(3498999.999,1441999.998,4637.911)	[-1128, 3466]	[-6.768, 20.796]	[0, 0]	[0, 1]	[0, 1]	[0, 0]	0	0	0	3564914
LD34951441.las	(3496000.000,1442000.001,4594.427)	(3498999.999,1444999.999,4648.862)	[-929, 3457]	[-5.574, 20.742]	[0, 0]	[0, 1]	[0, 1]	[0, 0]	0	0	0	2922719
LD34951444.las	(3496000.001,1445000.002,4604.561)	(3498999.999,1447999.998,4656.326)	[-628, 3339]	[-3.768, 20.034]	[0, 0]	[0, 1]	[0, 1]	[0, 0]	0	0	0	923902
LD34951447.las	(3496000.000,1448000.000,4612.855)	(3498999.996,1450999.997,4693.685)	[-645, 3359]	[-3.87, 20.154]	[0, 0]	[0, 1]	[0, 1]	[0, 0]	0	0	0	980407
LD34951450.las	(3496000.003,1451000.000,4629.033)	(3498999.999,1454000.000,4724.954)	[-644, 3378]	[-3.864, 20.268]	[0, 0]	[0, 1]	[0, 1]	[0, 0]	0	0	0	997804
LD34951453.las	(3496000.000,1454000.002,4655.332)	(3498999.999,1457000.000,4719.203)	[-562, 3353]	[-3.372, 20.118]	[0, 0]	[0, 1]	[0, 1]	[0, 0]	0	0	0	1026910
LD34951456.las	(3496000.001,1457000.001,4617.320)	(3498999.996,1459999.998,4684.761)	[-420, 3322]	[-2.52, 19.932]	[0, 0]	[0, 1]	[0, 1]	[0, 0]	0	0	0	985428
LD34951459.las	(3496000.000,1460000.000,4308.505)	(3498999.999,1462999.999,4642.501)	[-296, 3308]	[-1.776, 19.848]	[0, 0]	[0, 1]	[0, 1]	[0, 0]	0	0	0	984120
LD34951462.las	(3496000.002,1463000.000,4599.426)	(3498999.999,1465999.997,4644.843)	[-167, 3322]	[-1.002, 19.932]	[0, 0]	[0, 1]	[0, 1]	[0, 0]	0	0	0	957997
LD34951465.las	(3496000.000,1466000.000,4591.031)	(3498999.998,1468999.998,4649.751)	[-25, 3323]	[-0.15, 19.938]	[0, 0]	[0, 1]	[0, 1]	[0, 0]	0	0	0	998426
LD34951468.las	(3496000.004,1469000.003,4599.141)	(3498999.999,1472000.000,4686.437)	[150, 3327]	[0.9, 19.962]	[0, 0]	[0, 1]	[0, 1]	[0, 0]	0	0	0	945788
LD34951471.las	(3496000.001,1472000.001,4596.789)	(3498999.995,1474999.997,4655.863)	[217, 3331]	[1.302, 19.986]	[0, 0]	[0, 1]	[0, 1]	[0, 0]	0	0	0	881529
LD34951474.las	(3496000.001,1475000.003,4618.331)	(3498999.998,1477999.999,4667.422)	[321, 3322]	[1.926, 19.932]	[0, 0]	[0, 1]	[0, 1]	[0, 0]	0	0	0	843104
LD34951477.las	(3496000.000,1478000.000,4628.990)	(3498999.996,1480999.999,4680.466)	[345, 3325]	[2.07, 19.95]	[0, 0]	[0, 1]	[0, 1]	[0, 0]	0	0	0	881168
LD34951480.las	(3496000.004,1481000.001,4615.637)	(3498999.999,1483999.996,4667.943)	[342, 3323]	[2.052, 19.938]	[0, 0]	[0, 1]	[0, 1]	[0, 0]	0	0	0	949252
LD34951483.las	(3496000.002,1484000.000,4601.579)	(3498999.995,1487000.000,4676.398)	[406, 3323]	[2.436, 19.938]	[0, 0]	[0, 1]	[0, 1]	[0, 0]	0	0	0	937498
LD34951486.las	(3496000.003,1487000.003,4554.374)	(3498999.995,1489999.999,4656.113)	[361, 3348]	[2.166, 20.088]	[0, 0]	[0, 1]	[0, 1]	[0, 0]	0	0	0	1044948
LD34951489.las	(3496000.000,1490000.002,4498.321)	(3498999.998,1493000.000,4646.139)	[293, 3321]	[1.758, 19.926]	[0, 0]	[0, 1]	[0, 1]	[0, 0]	0	0	0	1065359
LD34951492.las	(3496000.000,1493000.001,4460.923)	(3498999.998,1495999.998,4589.039)	[201, 3289]	[1.206, 19.734]	[0, 0]	[0, 1]	[0, 1]	[0, 0]	0	0	0	1003790
LD34951495.las	(3496000.001,1496000.000,4429.653)	(3498999.997,1498999.997,4546.946)	[110, 3287]	[0.66, 19.722]	[0, 0]	[0, 1]	[0, 1]	[0, 0]	0	0	0	979137
LD34951498.las	(3496000.001,1499000.002,4420.621)	(3498999.998,1501999.997,4546.307)	[94, 3283]	[0.564, 19.698]	[0, 0]	[0, 1]	[0, 1]	[0, 0]	0	0	0	974436
LD34951501.las	(3496000.002,1502000.001,4427.478)	(3498999.999,1504999.998,4549.492)	[90, 3298]	[0.54, 19.788]	[0, 0]	[0, 1]	[0, 1]	[0, 0]	0	0	0	918090
LD34951504.las	(3496000.000,1505000.001,4428.459)	(3498999.998,1508000.000,4537.757)	[28, 3271]	[0.168, 19.626]	[0, 0]	[0, 1]	[0, 1]	[0, 0]	0	0	0	936439
LD34951507.las	(3496000.003,1508000.001,4469.965)	(3498999.998,1510999.999,4605.873)	[-196, 3289]	[-1.176, 19.734]	[0, 0]	[0, 1]	[0, 1]	[0, 0]	0	0	0	955782
LD34951510.las	(3496000.000,1511000.002,4556.320)	(3498999.997,1513999.997,4605.243)	[-495, 3310]	[-2.97, 19.86]	[0, 0]	[0, 1]	[0, 1]	[0, 0]	0	0	0	1006671
LD34951513.las	(3496000.001,1514000.000,4560.385)	(3498999.999,1516999.999,4600.070)	[-558, 3305]	[-3.348, 19.83]	[0, 0]	[0, 1]	[0, 1]	[0, 0]	0	0	0	1113318
LD34951516.las	(3496000.007,1517000.000,4506.001)	(3498999.995,1519999.998,4582.770)	[-498, 3305]	[-2.988, 19.83]	[0, 0]	[0, 1]	[0, 1]	[0, 0]	0	0	0	1006942
LD34951519.las	(3496000.001,1520000.002,4490.729)	(3498999.998,1523000.000,4927.103)	[-384, 3290]	[-2.304, 19.74]	[0, 0]	[0, 1]	[0, 1]	[0, 0]	0	0	0	941277
LD34951522.las	(3496000.000,1523000.002,4554.545)	(3498999.996,1525999.999,4619.371)	[-335, 3314]	[-2.01, 19.884]	[0, 0]	[0, 1]	[0, 1]	[0, 0]	0	0	0	896433
LD34951525.las	(3496000.000,1526000.001,3930.301)	(3498999.998,1528999.998,5101.729)	[-529, 3315]	[-3.174, 19.89]	[0, 0]	[0, 1]	[0, 1]	[0, 0]	0	0	0	844677
LD34951528.las	(3496000.013,1529000.002,4536.028)	(3498999.999,1531999.999,4654.364)	[-700, 3330]	[-4.2, 19.98]	[0, 0]	[0, 1]	[0, 1]	[0, 0]	0	0	0	951538
LD34951531.las	(3496000.000,1532000.000,4526.290)	(3498999.999,1534999.999,4654.108)	[-867, 3342]	[-5.202, 20.052]	[0, 0]	[0, 1]	[0, 1]	[0, 0]	0	0	0	938616
LD34951534.las	(3496000.000,1535000.000,4545.371)	(3498999.998,1537999.998,4663.977)	[-936, 3287]	[-5.616, 19.722]	[0, 0]	[0, 1]	[0, 1]	[0, 0]	0	0	0	831556
LD34951537.las	(3496000.001,1538000.001,4596.982)	(3498999.998,1540999.999,4693.488)	[-1029, 3305]	[-6.174, 19.83]	[0, 0]	[0, 1]	[0, 1]	[0, 0]	0	0	0	787545
LD34951540.las	(3496000.002,1541000.001,4653.744)	(3498999.994,1543999.999,5403.516)	[-1160, 3337]	[-6.96, 20.022]	[0, 0]	[0, 1]	[0, 1]	[0, 0]	0	0	0	723161
LD34951543.las	(3496000.001,1544000.003,4596.057)	(3498999.998,1546999.996,4722.113)	[-1323, 3355]	[-7.938, 20.13]	[0, 0]	[0, 1]	[0, 1]	[0, 0]	0	0	0	657143
LD34951546.las	(3496000.000,1547000.000,4592.150)	(3498999.996,1549999.998,4704.607)	[-1488, 3339]	[-8.928, 20.034]	[0, 0]	[0, 1]	[0, 1]	[0, 0]	0	0	0	611295
LD34951549.las	(3496000.000,1550000.000,4612.770)	(3498999.997,1552999.999,4701.477)	[-1511, 3320]	[-9.066, 19.92]	[0, 0]	[0, 1]	[0, 1]	[0, 0]	0	0	0	537642
LD34951552.las	(3496000.000,1553000.001,4623.272)	(3498999.996,1555999.998,4703.531)	[-1477, 3325]	[-8.862, 19.95]	[0, 0]	[0, 1]	[0, 1]	[0, 0]	0	0	0	564097

DPH-1.3 Report on ASPRS LAS File Format (Tiled Data) - Informational - continued

File	(Xmin, Ymin, Zmin)	(Xmax, Ymax, Zmax)	Extended Scan Angle	Scan Angle Rank	Scanner Channel	Scan Direction	Edge of Flight Line	User Data	Counts for Synthetic	Key-points	Withheld	Overlap
LD34951555.las	(3496000.000,1556000.002,4624.820)	(3498999.999,1559000.000,4730.739)	[-1520, 3324]	[-9.12, 19.944]	[0, 0]	[0, 1]	[0, 1]	[0, 0]	0	0	0	481402
LD34951558.las	(3496000.000,1559000.001,4416.304)	(3498999.999,1562000.000,4692.707)	[-1754, 3342]	[-10.524, 20.052]	[0, 0]	[0, 1]	[0, 1]	[0, 0]	0	0	0	495083
LD34951561.las	(3496000.002,1562000.001,4675.430)	(3498999.997,1564999.997,4756.467)	[-1875, 3346]	[-11.25, 20.076]	[0, 0]	[0, 1]	[0, 1]	[0, 0]	0	0	0	454120
LD34951564.las	(3496000.001,1565000.001,4660.358)	(3498999.999,1567999.998,4794.633)	[-1890, 3354]	[-11.34, 20.124]	[0, 0]	[0, 1]	[0, 1]	[0, 0]	0	0	0	375160
LD34951567.las	(3496000.000,1568000.000,4634.387)	(3498999.999,1570999.999,4756.926)	[-1879, 3354]	[-11.274, 20.124]	[0, 0]	[0, 1]	[0, 1]	[0, 0]	0	0	0	306973
LD34951570.las	(3496000.001,1571000.000,4680.161)	(3498999.999,1573999.999,4799.862)	[-3409, 3401]	[-20.454, 20.406]	[0, 0]	[0, 1]	[0, 1]	[0, 0]	0	0	0	214544
LD34951573.las	(3496000.000,1574000.001,4739.594)	(3498999.999,1577000.000,4966.066)	[-3420, 3439]	[-20.52, 20.634]	[0, 0]	[0, 1]	[0, 1]	[0, 0]	0	0	0	242356
LD34951576.las	(3496000.000,1577000.001,4812.215)	(3498999.999,1579999.996,5015.813)	[-3477, 3440]	[-20.862, 20.64]	[0, 0]	[0, 1]	[0, 1]	[0, 0]	0	0	0	200526
LD34951579.las	(3496000.001,1580000.000,4574.059)	(3498999.999,1582999.995,5029.248)	[-3512, 3281]	[-21.072, 19.686]	[0, 0]	[0, 1]	[0, 1]	[0, 0]	0	0	0	289255
LD34951582.las	(3496000.000,1583000.002,4378.361)	(3498999.999,1585999.999,5067.969)	[-3495, 3498]	[-20.97, 20.988]	[0, 0]	[0, 1]	[0, 1]	[0, 0]	0	0	0	320134
LD34951585.las	(3496000.000,1586000.001,4465.280)	(3498999.999,1588999.996,5078.979)	[-3514, 3539]	[-21.084, 21.234]	[0, 0]	[0, 1]	[0, 1]	[0, 0]	0	0	0	388655
LD34951588.las	(3496000.000,1589000.001,5000.407)	(3498999.999,1592000.000,5154.803)	[-3552, 1706]	[-21.312, 10.236]	[0, 0]	[0, 1]	[0, 1]	[0, 0]	0	0	0	445350
LD34951591.las	(3496000.000,1592000.001,5020.223)	(3498999.998,1595000.000,5467.981)	[-3582, 1749]	[-21.492, 10.494]	[0, 0]	[0, 1]	[0, 1]	[0, 0]	0	0	0	459449
LD34951594.las	(3496000.001,1595000.006,4990.502)	(3498999.999,1597999.999,5602.850)	[-3597, 1733]	[-21.582, 10.398]	[0, 0]	[0, 1]	[0, 1]	[0, 0]	0	0	0	486447
LD34951597.las	(3496000.004,1598000.000,5017.152)	(3498999.999,1600999.997,5830.713)	[-3594, 1607]	[-21.564, 9.642]	[0, 0]	[0, 1]	[0, 1]	[0, 0]	0	0	0	508738
LD34951600.las	(3496000.000,1601000.000,5018.874)	(3498999.998,1603999.999,5853.305)	[-3607, 1437]	[-21.642, 8.622]	[0, 0]	[0, 1]	[0, 1]	[0, 0]	0	0	0	589265
LD34951603.las	(3496000.000,1604000.001,4308.216)	(3498999.998,1606999.996,5738.109)	[-3596, 1288]	[-21.576, 7.728]	[0, 0]	[0, 1]	[0, 1]	[0, 0]	0	0	0	622722
LD34951606.las	(3496000.000,1607000.001,5026.486)	(3498999.998,1610000.000,5134.895)	[-3559, 1290]	[-21.354, 7.74]	[0, 0]	[0, 1]	[0, 1]	[0, 0]	0	0	0	676841
LD34951609.las	(3496000.005,1610000.001,4934.610)	(3498999.999,1613000.000,5512.965)	[-3577, 1262]	[-21.462, 7.572]	[0, 0]	[0, 1]	[0, 1]	[0, 0]	0	0	0	735420
LD34951612.las	(3496000.063,1613000.001,4989.035)	(3498999.985,1613188.722,5056.680)	[-3546, 1089]	[-21.276, 6.534]	[0, 0]	[0, 1]	[0, 1]	[0, 0]	0	0	0	43029
LD34981396.las	(3499000.000,1397000.000,4605.949)	(3501999.999,1399999.997,4690.020)	[-3465, 3449]	[-20.79, 20.694]	[0, 0]	[0, 1]	[0, 1]	[0, 0]	0	0	0	460926
LD34981399.las	(3499000.000,1400000.000,4628.872)	(3501999.999,1402999.994,4770.742)	[-3481, 3448]	[-20.886, 20.688]	[0, 0]	[0, 1]	[0, 1]	[0, 0]	0	0	0	439928
LD34981402.las	(3499000.000,1403000.002,4626.815)	(3502000.000,1405999.997,4697.763)	[-3484, 3446]	[-20.904, 20.676]	[0, 0]	[0, 1]	[0, 1]	[0, 0]	0	0	0	351777
LD34981405.las	(3499000.000,1406000.001,4623.836)	(3502000.000,1408999.998,4684.712)	[-3474, 1914]	[-20.844, 11.484]	[0, 0]	[0, 1]	[0, 1]	[0, 0]	0	0	0	388665
LD34981408.las	(3499000.001,1409000.000,3935.484)	(3502000.000,1411999.999,4689.964)	[-3480, 1810]	[-20.88, 10.86]	[0, 0]	[0, 1]	[0, 1]	[0, 0]	0	0	0	443757
LD34981411.las	(3499000.004,1412000.001,4616.920)	(3502000.000,1414999.999,4696.497)	[-3495, 1730]	[-20.97, 10.38]	[0, 0]	[0, 1]	[0, 1]	[0, 0]	0	0	0	479757
LD34981414.las	(3499000.000,1415000.000,4605.614)	(3502000.000,1418000.000,4680.634)	[-3480, 1650]	[-20.88, 9.9]	[0, 0]	[0, 1]	[0, 1]	[0, 0]	0	0	0	523445
LD34981417.las	(3499000.001,1418000.004,4569.643)	(3502000.000,1421000.000,4676.552)	[-3463, 1508]	[-20.778, 9.048]	[0, 0]	[0, 1]	[0, 1]	[0, 0]	0	0	0	571839
LD34981420.las	(3499000.000,1421000.003,4548.242)	(3501999.999,1424000.000,4614.627)	[-3464, 1411]	[-20.784, 8.466]	[0, 0]	[0, 1]	[0, 1]	[0, 0]	0	0	0	628978
LD34981423.las	(3499000.001,1424000.003,4096.599)	(3502000.000,1426999.998,5042.405)	[-3463, 1332]	[-20.778, 7.992]	[0, 0]	[0, 1]	[0, 1]	[0, 0]	0	0	0	659886
LD34981426.las	(3499000.001,1427000.000,4582.796)	(3502000.000,1429999.998,4703.449)	[-3462, 1258]	[-20.772, 7.548]	[0, 0]	[0, 1]	[0, 1]	[0, 0]	0	0	0	713345
LD34981429.las	(3499000.003,1430000.002,4623.111)	(3501999.999,1432999.998,4990.026)	[-3483, 1169]	[-20.898, 7.014]	[0, 0]	[0, 1]	[0, 1]	[0, 0]	0	0	0	792795
LD34981432.las	(3499000.000,1433000.000,4591.966)	(3502000.000,1436000.000,4849.587)	[-3479, 3303]	[-20.874, 19.818]	[0, 0]	[0, 1]	[0, 1]	[0, 0]	0	0	0	1684415
LD34981435.las	(3499000.000,1436000.001,4581.680)	(3502000.000,1439000.000,4676.188)	[-3462, 3303]	[-20.772, 19.818]	[0, 0]	[0, 1]	[0, 1]	[0, 0]	0	0	0	3185757
LD34981438.las	(3499000.000,1439000.001,3920.340)	(3502000.000,1442000.000,5368.805)	[-3494, 3320]	[-20.964, 19.92]	[0, 0]	[0, 1]	[0, 1]	[0, 0]	0	0	0	3254137
LD34981441.las	(3499000.001,1442000.001,4593.747)	(3502000.000,1444999.997,5338.063)	[-3513, 3326]	[-21.078, 19.956]	[0, 0]	[0, 1]	[0, 1]	[0, 0]	0	0	0	2147118
LD34981444.las	(3499000.001,1445000.001,4051.409)	(3502000.000,1447999.999,4692.556)	[-3415, 1902]	[-20.49, 11.412]	[0, 0]	[0, 1]	[0, 1]	[0, 0]	0	0	0	366027
LD34981447.las	(3499000.000,1448000.000,4656.027)	(3501999.999,1450999.995,4782.878)	[-3411, 1877]	[-20.466, 11.262]	[0, 0]	[0, 1]	[0, 1]	[0, 0]	0	0	0	374926
LD34981450.las	(3499000.000,1451000.000,4693.140)	(3501999.997,1453999.998,4788.537)	[-3411, 1725]	[-20.466, 10.35]	[0, 0]	[0, 1]	[0, 1]	[0, 0]	0	0	0	431575
LD34981453.las	(3499000.004,1454000.001,4646.985)	(3501999.998,1457000.000,4755.739)	[-3408, 1544]	[-20.448, 9.264]	[0, 0]	[0, 1]	[0, 1]	[0, 0]	0	0	0	479696
LD34981456.las	(3499000.000,1457000.001,4602.976)	(3502000.000,1459999.999,4669.013)	[-3375, 1478]	[-20.25, 8.868]	[0, 0]	[0, 1]	[0, 1]	[0, 0]	0	0	0	496673
LD34981459.las	(3499000.002,1460000.000,4522.238)	(3502000.000,1462999.999,4627.173)	[-3339, 1457]	[-20.034, 8.742]	[0, 0]	[0, 1]	[0, 1]	[0, 0]	0	0	0	548280
LD34981462.las	(3499000.001,1463000.000,4573.869)	(3502000.000,1465999.999,4623.813)	[-3326, 1352]	[-19.956, 8.112]	[0, 0]	[0, 1]	[0, 1]	[0, 0]	0	0	0	593479
LD34981465.las	(3499000.000,1466000.002,4564.125)	(3501999.996,1469000.000,4610.092)	[-3337, 1159]	[-20.022, 6.954]	[0, 0]	[0, 1]	[0, 1]	[0, 0]	0	0	0	661406
LD34981468.las	(3499000.000,1469000.001,4577.783)	(3502000.000,1472000.000,4626.605)	[-3342, 1068]	[-20.052, 6.408]	[0, 0]	[0, 1]	[0, 1]	[0, 0]	0	0	0	688956
LD34981471.las	(3499000.001,1472000.001,4590.860)	(3501999.999,1475000.000,4645.466)	[-3374, 1173]	[-20.244, 7.038]	[0, 0]	[0, 1]	[0, 1]	[0, 0]	0	0	0	726083
LD34981474.las	(3499000.000,1475000.002,4616.155)	(3502000.000,1477999.999,4664.863)	[-3375, 1185]	[-20.25, 7.11]	[0, 0]	[0, 1]	[0, 1]	[0, 0]	0	0	0	764460
LD34981477.las	(3499000.000,1478000.000,4601.861)	(3502000.000,1480999.999,4664.646)	[-3344, 1107]	[-20.064, 6.642]	[0, 0]	[0, 1]	[0, 1]	[0, 0]	0	0	0	826756
LD34981480.las	(3499000.001,1481000.001,4306.048)	(3502000.000,1483999.998,4665.115)	[-3360, 934]	[-20.16, 5.604]	[0, 0]	[0, 1]	[0, 1]	[0, 0]	0	0	0	900703

DPH-1.3 Report on ASPRS LAS File Format (Tiled Data) - Informational - continued

File	(Xmin, Ymin, Zmin)	(Xmax, Ymax, Zmax)	Extended Scan Angle	Scan Angle Rank	Scanner Channel	Scan Direction	Edge of Flight Line	User Data	Counts for Synthetic	Key-points	Withheld	Overlap
LD34981483.las	(3499000.000,1484000.000,4617.806)	(3501999.999,1487000.000,4662.579)	[-3358, 825]	[-20.148, 4.95]	[0, 0]	[0, 1]	[0, 1]	[0, 0]	0	0	0	1037007
LD34981486.las	(3499000.001,1487000.003,4259.673)	(3501999.999,1490000.000,4661.526)	[-3376, 642]	[-20.256, 3.852]	[0, 0]	[0, 1]	[0, 1]	[0, 0]	0	0	0	967819
LD34981489.las	(3499000.002,1490000.001,4534.863)	(3501999.996,1493000.000,4646.451)	[-3360, 359]	[-20.16, 2.154]	[0, 0]	[0, 1]	[0, 1]	[0, 0]	0	0	0	909847
LD34981492.las	(3499000.002,1493000.001,4465.037)	(3502000.000,1495999.999,4594.682)	[-3324, 292]	[-19.944, 1.752]	[0, 0]	[0, 1]	[0, 1]	[0, 0]	0	0	0	963371
LD34981495.las	(3499000.000,1496000.000,4427.616)	(3502000.000,1498999.997,4546.749)	[-3308, 199]	[-19.848, 1.194]	[0, 0]	[0, 1]	[0, 1]	[0, 0]	0	0	0	925165
LD34981498.las	(3499000.003,1499000.001,4405.382)	(3502000.000,1501999.999,4507.494)	[-3292, 112]	[-19.752, 0.672]	[0, 0]	[0, 1]	[0, 1]	[0, 0]	0	0	0	976332
LD34981501.las	(3499000.002,1502000.000,4415.017)	(3501999.999,1504999.998,4521.641)	[-3308, 94]	[-19.848, 0.564]	[0, 0]	[0, 1]	[0, 1]	[0, 0]	0	0	0	998389
LD34981504.las	(3499000.001,1505000.004,4438.357)	(3501999.997,1508000.000,4548.557)	[-3329, 90]	[-19.974, 0.54]	[0, 0]	[0, 1]	[0, 1]	[0, 0]	0	0	0	1006467
LD34981507.las	(3499000.000,1508000.002,4409.545)	(3502000.000,1511000.000,4582.317)	[-3341, 27]	[-20.046, 0.162]	[0, 0]	[0, 1]	[0, 1]	[0, 0]	0	0	0	1020594
LD34981510.las	(3499000.001,1511000.001,4531.405)	(3502000.000,1513999.998,4574.991)	[-3341, -199]	[-20.046, -1.194]	[0, 0]	[0, 1]	[0, 1]	[0, 0]	0	0	0	918469
LD34981513.las	(3499000.002,1514000.000,4121.275)	(3501999.999,1516999.995,4575.575)	[-3343, -497]	[-20.058, -2.982]	[0, 0]	[0, 1]	[0, 1]	[0, 0]	0	0	0	905493
LD34981516.las	(3499000.001,1517000.000,4248.558)	(3501999.995,1520000.000,4848.517)	[-3338, -385]	[-20.028, -2.31]	[0, 0]	[0, 1]	[0, 1]	[0, 0]	0	0	0	910719
LD34981519.las	(3499000.001,1520000.001,4286.068)	(3502000.000,1523000.000,4578.692)	[-3345, -305]	[-20.07, -1.83]	[0, 0]	[0, 1]	[0, 1]	[0, 0]	0	0	0	1032191
LD34981522.las	(3499000.000,1523000.001,4541.162)	(3501999.999,1526000.000,4597.924)	[-3340, -294]	[-20.04, -1.764]	[0, 0]	[0, 1]	[0, 1]	[0, 0]	0	0	0	1085017
LD34981525.las	(3499000.001,1526000.001,4548.383)	(3502000.000,1528999.995,4617.615)	[-3358, -336]	[-20.148, -2.016]	[0, 0]	[0, 1]	[0, 1]	[0, 0]	0	0	0	1032135
LD34981528.las	(3499000.003,1529000.000,4509.400)	(3501999.994,1531999.998,4617.825)	[-3354, -496]	[-20.124, -2.976]	[0, 0]	[0, 1]	[0, 1]	[0, 0]	0	0	0	1037157
LD34981531.las	(3499000.001,1532000.000,4524.873)	(3502000.000,1534999.999,4643.009)	[-3360, -289]	[-20.16, -1.734]	[0, 0]	[0, 1]	[0, 1]	[0, 0]	0	0	0	1019360
LD34981534.las	(3499000.000,1535000.000,3923.627)	(3502000.000,1537999.999,4658.068)	[-3376, -258]	[-20.256, -1.548]	[0, 0]	[0, 1]	[0, 1]	[0, 0]	0	0	0	992511
LD34981537.las	(3499000.000,1538000.003,4604.554)	(3502000.000,1541000.000,4908.340)	[-3378, -176]	[-20.268, -1.056]	[0, 0]	[0, 1]	[0, 1]	[0, 0]	0	0	0	974468
LD34981540.las	(3499000.001,1541000.001,4580.972)	(3502000.000,1543999.999,4703.166)	[-3393, -11]	[-20.358, -0.066]	[0, 0]	[0, 1]	[0, 1]	[0, 0]	0	0	0	1007827
LD34981543.las	(3499000.005,1544000.001,4573.324)	(3501999.997,1546999.999,4674.403)	[-3375, 26]	[-20.25, 0.156]	[0, 0]	[0, 1]	[0, 1]	[0, 0]	0	0	0	966211
LD34981546.las	(3499000.002,1547000.000,4591.474)	(3501999.999,1549999.996,5043.878)	[-3356, 103]	[-20.136, 0.618]	[0, 0]	[0, 1]	[0, 1]	[0, 0]	0	0	0	940723
LD34981549.las	(3499000.000,1550000.002,4587.999)	(3501999.999,1552999.999,4689.430)	[-3361, 220]	[-20.166, 1.32]	[0, 0]	[0, 1]	[0, 1]	[0, 0]	0	0	0	957330
LD34981552.las	(3499000.000,1553000.001,4012.384)	(3502000.000,1556000.000,4642.232)	[-3377, 393]	[-20.262, 2.358]	[0, 0]	[0, 1]	[0, 1]	[0, 0]	0	0	0	971510
LD34981555.las	(3499000.004,1556000.001,4607.871)	(3502000.000,1558999.999,4653.616)	[-3375, 413]	[-20.25, 2.478]	[0, 0]	[0, 1]	[0, 1]	[0, 0]	0	0	0	1054086
LD34981558.las	(3499000.004,1559000.001,4638.042)	(3502000.000,1562000.000,4703.892)	[-3389, 471]	[-20.334, 2.826]	[0, 0]	[0, 1]	[0, 1]	[0, 0]	0	0	0	975972
LD34981561.las	(3499000.000,1562000.001,4656.812)	(3502000.000,1564999.998,4719.331)	[-3395, 563]	[-20.37, 3.378]	[0, 0]	[0, 1]	[0, 1]	[0, 0]	0	0	0	985221
LD34981564.las	(3499000.001,1565000.001,4613.610)	(3502000.000,1567999.999,4712.028)	[-3395, 751]	[-20.37, 4.506]	[0, 0]	[0, 1]	[0, 1]	[0, 0]	0	0	0	1009852
LD34981567.las	(3499000.000,1568000.000,4276.825)	(3502000.000,1570999.999,4756.792)	[-3412, 804]	[-20.472, 4.824]	[0, 0]	[0, 1]	[0, 1]	[0, 0]	0	0	0	1025492
LD34981570.las	(3499000.000,1571000.000,4376.241)	(3502000.000,1573999.999,4755.181)	[-3439, 873]	[-20.634, 5.238]	[0, 0]	[0, 1]	[0, 1]	[0, 0]	0	0	0	1024331
LD34981573.las	(3499000.000,1574000.002,4677.287)	(3501999.998,1577000.000,4827.011)	[-3475, 967]	[-20.85, 5.802]	[0, 0]	[0, 1]	[0, 1]	[0, 0]	0	0	0	932110
LD34981576.las	(3499000.000,1577000.002,4743.849)	(3501999.999,1579999.997,4959.655)	[-3500, 1031]	[-21, 6.186]	[0, 0]	[0, 1]	[0, 1]	[0, 0]	0	0	0	815504
LD34981579.las	(3499000.000,1580000.000,4377.206)	(3502000.000,1582999.997,4994.632)	[-3528, 1193]	[-21.168, 7.158]	[0, 0]	[0, 1]	[0, 1]	[0, 0]	0	0	0	728253
LD34981582.las	(3499000.000,1583000.000,4218.830)	(3502000.000,1585999.999,5171.269)	[-3544, 1262]	[-21.264, 7.572]	[0, 0]	[0, 1]	[0, 1]	[0, 0]	0	0	0	629075
LD34981585.las	(3499000.001,1586000.000,4931.325)	(3501999.999,1589000.000,5090.705)	[-3546, 1396]	[-21.276, 8.376]	[0, 0]	[0, 1]	[0, 1]	[0, 0]	0	0	0	581163
LD34981588.las	(3499000.000,1589000.001,4978.861)	(3501999.999,1591999.999,5078.389)	[-3579, 1588]	[-21.474, 9.528]	[0, 0]	[0, 1]	[0, 1]	[0, 0]	0	0	0	511919
LD34981591.las	(3499000.000,1592000.001,5003.779)	(3502000.000,1594999.999,5907.475)	[-3595, 1614]	[-21.57, 9.684]	[0, 0]	[0, 1]	[0, 1]	[0, 0]	0	0	0	557285
LD34981594.las	(3499000.000,1595000.001,4444.761)	(3501999.999,1597999.998,5743.332)	[-3561, 1621]	[-21.366, 9.726]	[0, 0]	[0, 1]	[0, 1]	[0, 0]	0	0	0	522542
LD34981597.las	(3499000.000,1598000.002,4962.808)	(3501999.997,1600999.999,5482.922)	[-3579, 1782]	[-21.474, 10.692]	[0, 0]	[0, 1]	[0, 1]	[0, 0]	0	0	0	475464
LD34981600.las	(3499000.000,1601000.000,4421.136)	(3501999.999,1603999.999,5332.808)	[-3592, 1998]	[-21.552, 11.988]	[0, 0]	[0, 1]	[0, 1]	[0, 0]	0	0	0	400024
LD34981603.las	(3499000.001,1604000.002,4316.671)	(3501999.997,1607000.000,5717.039)	[-3579, 2006]	[-21.474, 12.036]	[0, 0]	[0, 1]	[0, 1]	[0, 0]	0	0	0	361568
LD34981606.las	(3499000.001,1607000.001,5003.999)	(3502000.000,1610000.000,5112.785)	[-3597, 2108]	[-21.582, 12.648]	[0, 0]	[0, 1]	[0, 1]	[0, 0]	0	0	0	353139
LD34981609.las	(3499000.000,1610000.002,4585.565)	(3501999.999,1613000.000,5668.522)	[-3578, 3504]	[-21.468, 21.024]	[0, 0]	[0, 1]	[0, 1]	[0, 0]	0	0	0	353631
LD34981612.las	(3499000.007,1613000.001,4962.447)	(3501999.994,1613253.191,5020.456)	[-3543, 3474]	[-21.258, 20.844]	[0, 0]	[0, 1]	[0, 1]	[0, 0]	0	0	0	27336
LD35011396.las	(3502000.002,1397000.001,4571.822)	(3505000.000,1399999.999,4659.505)	[-3483, 1047]	[-20.898, 6.282]	[0, 0]	[0, 1]	[0, 1]	[0, 0]	0	0	0	840080
LD35011399.las	(3502000.002,1400000.000,4553.715)	(3504999.994,1403000.000,4741.280)	[-3480, 1146]	[-20.88, 6.876]	[0, 0]	[0, 1]	[0, 1]	[0, 0]	0	0	0	798395
LD35011402.las	(3502000.001,1403000.003,4556.638)	(3505000.000,1405999.999,4671.004)	[-3480, 1220]	[-20.88, 7.32]	[0, 0]	[0, 1]	[0, 1]	[0, 0]	0	0	0	728988
LD35011405.las	(3502000.002,1406000.002,4568.767)	(3505000.000,1408999.999,4662.382)	[-3479, 1320]	[-20.874, 7.92]	[0, 0]	[0, 1]	[0, 1]	[0, 0]	0	0	0	653177
LD35011408.las	(3502000.001,1409000.001,3837.719)	(3504999.999,1411999.997,4687.386)	[-3479, 1422]	[-20.874, 8.532]	[0, 0]	[0, 1]	[0, 1]	[0, 0]	0	0	0	634488

DPH-1.3 Report on ASPRS LAS File Format (Tiled Data) - Informational - continued

File	(Xmin, Ymin, Zmin)	(Xmax, Ymax, Zmax)	Extended Scan Angle	Scan Angle Rank	Scanner Channel	Scan Direction	Edge of Flight Line	User Data	Counts for Synthetic	Key-points	Withheld	Overlap
LD35011411.las	(3502000.001,1412000.000,4614.669)	(3504999.999,1414999.997,4696.191)	[-3483, 1500]	[-20.898, 9]	[0, 0]	[0, 1]	[0, 1]	[0, 0]	0	0	0	590300
LD35011414.las	(3502000.001,1415000.000,4601.995)	(3504999.999,1418000.000,4664.003)	[-3478, 1592]	[-20.868, 9.552]	[0, 0]	[0, 1]	[0, 1]	[0, 0]	0	0	0	531765
LD35011417.las	(3502000.001,1418000.002,4572.776)	(3504999.998,1421000.000,4918.894)	[-3483, 1686]	[-20.898, 10.116]	[0, 0]	[0, 1]	[0, 1]	[0, 0]	0	0	0	477325
LD35011420.las	(3502000.001,1421000.002,4553.252)	(3504999.999,1423999.999,4639.830)	[-3446, 1788]	[-20.676, 10.728]	[0, 0]	[0, 1]	[0, 1]	[0, 0]	0	0	0	446065
LD35011423.las	(3502000.001,1424000.004,4559.922)	(3505000.000,1426999.999,4657.356)	[-3446, 1889]	[-20.676, 11.334]	[0, 0]	[0, 1]	[0, 1]	[0, 0]	0	0	0	401688
LD35011426.las	(3502000.003,1427000.002,3774.782)	(3505000.000,1429999.999,4668.665)	[-3480, 1990]	[-20.88, 11.94]	[0, 0]	[0, 1]	[0, 1]	[0, 0]	0	0	0	357577
LD35011429.las	(3502000.001,1430000.001,4267.055)	(3505000.000,1432999.998,5291.692)	[-3481, 3425]	[-20.886, 20.55]	[0, 0]	[0, 1]	[0, 1]	[0, 0]	0	0	0	394627
LD35011432.las	(3502000.001,1433000.000,4560.998)	(3505000.000,1435999.999,4668.262)	[-3481, 3458]	[-20.886, 20.748]	[0, 0]	[0, 1]	[0, 1]	[0, 0]	0	0	0	2042816
LD35011435.las	(3502000.001,1436000.001,4585.276)	(3505000.000,1439000.000,4664.433)	[-3479, 3477]	[-20.874, 20.862]	[0, 0]	[0, 1]	[0, 1]	[0, 0]	0	0	0	2909431
LD35011438.las	(3502000.001,1439000.002,4611.556)	(3504999.999,1441999.999,5519.356)	[-3484, 3481]	[-20.904, 20.886]	[0, 0]	[0, 1]	[0, 1]	[0, 0]	0	0	0	3050493
LD35011441.las	(3502000.001,1442000.001,4645.765)	(3504999.999,1444999.998,4733.409)	[-3344, 3475]	[-20.064, 20.85]	[0, 0]	[0, 1]	[0, 1]	[0, 0]	0	0	0	1839156
LD35011444.las	(3502000.001,1445000.001,4676.477)	(3504999.999,1447999.999,4751.464)	[-3378, 1303]	[-20.268, 7.818]	[0, 0]	[0, 1]	[0, 1]	[0, 0]	0	0	0	626863
LD35011447.las	(3502000.001,1448000.003,4692.290)	(3505000.000,1450999.999,4772.287)	[-3409, 1327]	[-20.454, 7.962]	[0, 0]	[0, 1]	[0, 1]	[0, 0]	0	0	0	610142
LD35011450.las	(3502000.001,1451000.000,4672.911)	(3505000.000,1454000.000,4767.169)	[-3413, 1499]	[-20.478, 8.994]	[0, 0]	[0, 1]	[0, 1]	[0, 0]	0	0	0	553527
LD35011453.las	(3502000.001,1454000.001,4621.300)	(3504999.999,1456999.999,4746.916)	[-3372, 1538]	[-20.232, 9.228]	[0, 0]	[0, 1]	[0, 1]	[0, 0]	0	0	0	485163
LD35011456.las	(3502000.001,1457000.005,4578.377)	(3505000.000,1459999.997,4772.737)	[-3358, 1603]	[-20.148, 9.618]	[0, 0]	[0, 1]	[0, 1]	[0, 0]	0	0	0	487186
LD35011459.las	(3502000.001,1460000.002,4555.910)	(3505000.000,1462999.999,4623.626)	[-3343, 1759]	[-20.058, 10.554]	[0, 0]	[0, 1]	[0, 1]	[0, 0]	0	0	0	452268
LD35011462.las	(3502000.001,1463000.000,4546.415)	(3505000.000,1465999.999,4585.909)	[-3342, 1772]	[-20.052, 10.632]	[0, 0]	[0, 1]	[0, 1]	[0, 0]	0	0	0	393359
LD35011465.las	(3502000.001,1466000.004,4548.921)	(3505000.000,1468999.999,4621.169)	[-3341, 1887]	[-20.046, 11.322]	[0, 0]	[0, 1]	[0, 1]	[0, 0]	0	0	0	281002
LD35011468.las	(3502000.002,1469000.001,4166.747)	(3504999.998,1471999.996,4623.478)	[-3326, 3346]	[-19.956, 20.076]	[0, 0]	[0, 1]	[0, 1]	[0, 0]	0	0	0	269129
LD35011471.las	(3502000.002,1472000.001,4596.812)	(3505000.000,1475000.000,4665.102)	[-3359, 3322]	[-20.154, 19.932]	[0, 0]	[0, 1]	[0, 1]	[0, 0]	0	0	0	341732
LD35011474.las	(3502000.001,1475000.001,4603.639)	(3504999.999,1477999.999,4667.366)	[-3360, 3341]	[-20.16, 20.046]	[0, 0]	[0, 1]	[0, 1]	[0, 0]	0	0	0	577760
LD35011477.las	(3502000.001,1478000.002,4582.123)	(3505000.000,1480999.999,4653.406)	[-3342, 3325]	[-20.052, 19.95]	[0, 0]	[0, 1]	[0, 1]	[0, 0]	0	0	0	588377
LD35011480.las	(3502000.001,1481000.000,4594.085)	(3505000.000,1483999.999,4663.695)	[-3358, 3322]	[-20.148, 19.932]	[0, 0]	[0, 1]	[0, 1]	[0, 0]	0	0	0	440697
LD35011483.las	(3502000.003,1484000.000,4594.719)	(3505000.000,1487000.000,4648.117)	[-3358, 3331]	[-20.148, 19.986]	[0, 0]	[0, 1]	[0, 1]	[0, 0]	0	0	0	287823
LD35011486.las	(3502000.006,1487000.001,4557.960)	(3505000.000,1490000.000,4655.358)	[-1841, 3342]	[-11.046, 20.052]	[0, 0]	[0, 1]	[0, 1]	[0, 0]	0	0	0	333310
LD35011489.las	(3502000.003,1490000.002,4506.520)	(3505000.000,1492999.999,4615.804)	[-1733, 3314]	[-10.398, 19.884]	[0, 0]	[0, 1]	[0, 1]	[0, 0]	0	0	0	386778
LD35011492.las	(3502000.002,1493000.001,4462.215)	(3504999.999,1495999.999,4629.745)	[-1634, 3293]	[-9.804, 19.758]	[0, 0]	[0, 1]	[0, 1]	[0, 0]	0	0	0	462669
LD35011495.las	(3502000.006,1496000.000,4398.338)	(3504999.999,1498999.998,4521.763)	[-1498, 3249]	[-8.988, 19.494]	[0, 0]	[0, 1]	[0, 1]	[0, 0]	0	0	0	517777
LD35011498.las	(3502000.002,1499000.003,4394.975)	(3505000.000,1501999.998,4492.642)	[-1415, 3256]	[-8.49, 19.536]	[0, 0]	[0, 1]	[0, 1]	[0, 0]	0	0	0	560516
LD35011501.las	(3502000.001,1502000.000,4399.473)	(3505000.000,1504999.998,4521.644)	[-1320, 3262]	[-7.92, 19.572]	[0, 0]	[0, 1]	[0, 1]	[0, 0]	0	0	0	574261
LD35011504.las	(3502000.001,1505000.002,4494.427)	(3505000.000,1508000.000,4542.406)	[-1186, 3291]	[-7.116, 19.746]	[0, 0]	[0, 1]	[0, 1]	[0, 0]	0	0	0	660188
LD35011507.las	(3502000.001,1508000.002,4495.112)	(3505000.000,1510999.999,4556.169)	[-1150, 3271]	[-6.9, 19.626]	[0, 0]	[0, 1]	[0, 1]	[0, 0]	0	0	0	710863
LD35011510.las	(3502000.001,1511000.001,4517.143)	(3505000.000,1513999.999,4564.587)	[-1105, 3292]	[-6.63, 19.752]	[0, 0]	[0, 1]	[0, 1]	[0, 0]	0	0	0	780944
LD35011513.las	(3502000.002,1514000.000,4524.384)	(3505000.000,1516999.999,4561.411)	[-1041, 3289]	[-6.246, 19.734]	[0, 0]	[0, 1]	[0, 1]	[0, 0]	0	0	0	831961
LD35011516.las	(3502000.001,1517000.000,4330.543)	(3505000.000,1520000.000,4546.172)	[-942, 3287]	[-5.652, 19.722]	[0, 0]	[0, 1]	[0, 1]	[0, 0]	0	0	0	919727
LD35011519.las	(3502000.004,1520000.001,4173.725)	(3505000.000,1523000.000,4552.202)	[-882, 3292]	[-5.292, 19.752]	[0, 0]	[0, 1]	[0, 1]	[0, 0]	0	0	0	998126
LD35011522.las	(3502000.002,1523000.001,4521.891)	(3505000.000,1526000.000,4584.459)	[-736, 3301]	[-4.416, 19.806]	[0, 0]	[0, 1]	[0, 1]	[0, 0]	0	0	0	990927
LD35011525.las	(3502000.011,1526000.002,4181.977)	(3504999.998,1528999.998,4581.267)	[-665, 3325]	[-3.99, 19.95]	[0, 0]	[0, 1]	[0, 1]	[0, 0]	0	0	0	1041260
LD35011528.las	(3502000.001,1529000.002,4501.205)	(3505000.000,1531999.999,4825.732)	[-585, 3319]	[-3.51, 19.914]	[0, 0]	[0, 1]	[0, 1]	[0, 0]	0	0	0	1016944
LD35011531.las	(3502000.001,1532000.001,4132.643)	(3505000.000,1534999.999,4624.817)	[-495, 3318]	[-2.97, 19.908]	[0, 0]	[0, 1]	[0, 1]	[0, 0]	0	0	0	1017256
LD35011534.las	(3502000.001,1535000.000,4363.269)	(3504999.995,1538000.000,4643.472)	[-301, 3322]	[-1.806, 19.932]	[0, 0]	[0, 1]	[0, 1]	[0, 0]	0	0	0	1022189
LD35011537.las	(3502000.003,1538000.001,4554.056)	(3504999.999,1540999.999,4653.760)	[-270, 3321]	[-1.62, 19.926]	[0, 0]	[0, 1]	[0, 1]	[0, 0]	0	0	0	995231
LD35011540.las	(3502000.002,1541000.002,4555.424)	(3505000.000,1544000.000,4634.364)	[-175, 3318]	[-1.05, 19.908]	[0, 0]	[0, 1]	[0, 1]	[0, 0]	0	0	0	985772
LD35011543.las	(3502000.002,1544000.002,4553.813)	(3505000.000,1546999.999,4637.107)	[-11, 3311]	[-0.066, 19.866]	[0, 0]	[0, 1]	[0, 1]	[0, 0]	0	0	0	968546
LD35011546.las	(3502000.001,1547000.000,4558.652)	(3505000.000,1549999.999,4649.814)	[25, 3309]	[0.15, 19.854]	[0, 0]	[0, 1]	[0, 1]	[0, 0]	0	0	0	1051883
LD35011549.las	(3502000.002,1550000.003,4559.427)	(3504999.999,1552999.998,4607.376)	[98, 3330]	[0.588, 19.98]	[0, 0]	[0, 1]	[0, 1]	[0, 0]	0	0	0	1012247
LD35011552.las	(3502000.002,1553000.001,4569.676)	(3505000.000,1555999.999,4620.617)	[222, 3333]	[1.332, 19.998]	[0, 0]	[0, 1]	[0, 1]	[0, 0]	0	0	0	927410
LD35011555.las	(3502000.001,1556000.003,4579.413)	(3505000.000,1558999.999,4654.279)	[391, 3340]	[2.346, 20.04]	[0, 0]	[0, 1]	[0, 1]	[0, 0]	0	0	0	1007878

DPH-1.3 Report on ASPRS LAS File Format (Tiled Data) - Informational - continued

File	(Xmin, Ymin, Zmin)	(Xmax, Ymax, Zmax)	Extended Scan Angle	Scan Angle Rank	Scanner Channel	Scan Direction	Edge of Flight Line	User Data	Counts for Synthetic	Key-points	Withheld	Overlap
LD35011558.las	(3502000.001,1559000.001,4493.095)	(3504999.996,1561999.998,4696.733)	[390, 3356]	[2.34, 20.136]	[0, 0]	[0, 1]	[0, 1]	[0, 0]	0	0	0	1021467
LD35011561.las	(3502000.002,1562000.002,4450.398)	(3504999.997,1564999.999,4696.985)	[465, 3346]	[2.79, 20.076]	[0, 0]	[0, 1]	[0, 1]	[0, 0]	0	0	0	988403
LD35011564.las	(3502000.005,1565000.001,4068.581)	(3504999.999,1567999.999,4683.606)	[399, 3332]	[2.394, 19.992]	[0, 0]	[0, 1]	[0, 1]	[0, 0]	0	0	0	1050418
LD35011567.las	(3502000.003,1568000.002,4406.021)	(3505000.000,1570999.999,4668.586)	[336, 3338]	[2.016, 20.028]	[0, 0]	[0, 1]	[0, 1]	[0, 0]	0	0	0	1032157
LD35011570.las	(3502000.002,1571000.000,4610.706)	(3504999.994,1574000.000,4704.039)	[213, 3365]	[1.278, 20.19]	[0, 0]	[0, 1]	[0, 1]	[0, 0]	0	0	0	1009245
LD35011573.las	(3502000.001,1574000.003,4088.968)	(3505000.000,1577000.000,4764.387)	[192, 3403]	[1.152, 20.418]	[0, 0]	[0, 1]	[0, 1]	[0, 0]	0	0	0	1098396
LD35011576.las	(3502000.005,1577000.001,4697.238)	(3505000.000,1579999.999,4866.427)	[70, 3458]	[0.42, 20.748]	[0, 0]	[0, 1]	[0, 1]	[0, 0]	0	0	0	988192
LD35011579.las	(3502000.001,1580000.000,4791.782)	(3505000.000,1582999.999,5313.739)	[-65, 3476]	[-0.39, 20.856]	[0, 0]	[0, 1]	[0, 1]	[0, 0]	0	0	0	1105929
LD35011582.las	(3502000.001,1583000.001,4893.205)	(3504999.996,1585999.999,5257.302)	[-164, 3509]	[-0.984, 21.054]	[0, 0]	[0, 1]	[0, 1]	[0, 0]	0	0	0	1029718
LD35011585.las	(3502000.002,1586000.000,4923.921)	(3504999.999,1588999.999,5704.060)	[-233, 3514]	[-1.398, 21.084]	[0, 0]	[0, 1]	[0, 1]	[0, 0]	0	0	0	1081021
LD35011588.las	(3502000.001,1589000.001,4423.128)	(3504999.998,1592000.000,5004.373)	[-369, 3524]	[-2.214, 21.144]	[0, 0]	[0, 1]	[0, 1]	[0, 0]	0	0	0	1061608
LD35011591.las	(3502000.001,1592000.001,4460.605)	(3505000.000,1595000.000,5824.604)	[-437, 3548]	[-2.622, 21.288]	[0, 0]	[0, 1]	[0, 1]	[0, 0]	0	0	0	1028974
LD35011594.las	(3502000.007,1595000.001,4538.508)	(3504999.999,1597999.999,5120.351)	[-578, 3574]	[-3.468, 21.444]	[0, 0]	[0, 1]	[0, 1]	[0, 0]	0	0	0	1030829
LD35011597.las	(3502000.002,1598000.002,4915.758)	(3505000.000,1600999.999,5096.794)	[-669, 3575]	[-4.014, 21.45]	[0, 0]	[0, 1]	[0, 1]	[0, 0]	0	0	0	1135277
LD35011600.las	(3502000.004,1601000.000,4912.100)	(3504999.998,1603999.999,5497.358)	[-750, 3578]	[-4.5, 21.468]	[0, 0]	[0, 1]	[0, 1]	[0, 0]	0	0	0	1043561
LD35011603.las	(3502000.003,1604000.000,4913.041)	(3504999.999,1607000.000,5100.908)	[-750, 3556]	[-4.5, 21.336]	[0, 0]	[0, 1]	[0, 1]	[0, 0]	0	0	0	1010032
LD35011606.las	(3502000.002,1607000.001,4259.247)	(3504999.999,1610000.000,5777.443)	[-806, 3559]	[-4.836, 21.354]	[0, 0]	[0, 1]	[0, 1]	[0, 0]	0	0	0	991494
LD35011609.las	(3502000.002,1610000.001,4322.646)	(3504999.998,1613000.000,5105.659)	[-971, 3555]	[-5.826, 21.33]	[0, 0]	[0, 1]	[0, 1]	[0, 0]	0	0	0	969975
LD35011612.las	(3502000.001,1613000.001,4948.002)	(3504999.971,1613310.805,5015.328)	[-983, 3497]	[-5.898, 20.982]	[0, 0]	[0, 1]	[0, 1]	[0, 0]	0	0	0	79606
LD35041396.las	(3505000.002,1397000.002,4481.661)	(3508000.000,1399999.999,4629.951)	[111, 3443]	[0.666, 20.658]	[0, 0]	[0, 1]	[0, 1]	[0, 0]	0	0	0	1082187
LD35041399.las	(3505000.002,1400000.000,4479.000)	(3508000.000,1403000.000,4708.121)	[-10, 3448]	[-0.06, 20.688]	[0, 0]	[0, 1]	[0, 1]	[0, 0]	0	0	0	1080578
LD35041402.las	(3505000.002,1403000.001,4487.668)	(3507999.995,1406000.000,4646.254)	[-111, 3443]	[-0.666, 20.658]	[0, 0]	[0, 1]	[0, 1]	[0, 0]	0	0	0	1077844
LD35041405.las	(3505000.001,1406000.001,4529.945)	(3507999.995,1408999.999,4657.894)	[-198, 3444]	[-1.188, 20.664]	[0, 0]	[0, 1]	[0, 1]	[0, 0]	0	0	0	1120517
LD35041408.las	(3505000.002,1409000.002,4610.726)	(3507999.992,1411999.998,4697.642)	[-300, 3462]	[-1.8, 20.772]	[0, 0]	[0, 1]	[0, 1]	[0, 0]	0	0	0	1092873
LD35041411.las	(3505000.003,1412000.000,3968.821)	(3508000.000,1414999.998,4708.773)	[-386, 3463]	[-2.316, 20.778]	[0, 0]	[0, 1]	[0, 1]	[0, 0]	0	0	0	1086431
LD35041414.las	(3505000.001,1415000.001,4591.270)	(3508000.000,1418000.000,4655.243)	[-473, 3444]	[-2.838, 20.664]	[0, 0]	[0, 1]	[0, 1]	[0, 0]	0	0	0	1094575
LD35041417.las	(3505000.001,1418000.002,3907.085)	(3508000.000,1421000.000,4645.932)	[-571, 3447]	[-3.426, 20.682]	[0, 0]	[0, 1]	[0, 1]	[0, 0]	0	0	0	1087428
LD35041420.las	(3505000.003,1421000.001,4563.646)	(3507999.999,1424000.000,4652.323)	[-675, 3459]	[-4.05, 20.754]	[0, 0]	[0, 1]	[0, 1]	[0, 0]	0	0	0	1068925
LD35041423.las	(3505000.003,1424000.001,4563.859)	(3507999.998,1426999.998,5340.048)	[-764, 3444]	[-4.584, 20.664]	[0, 0]	[0, 1]	[0, 1]	[0, 0]	0	0	0	1061817
LD35041426.las	(3505000.003,1427000.000,4576.871)	(3507999.996,1429999.999,4637.996)	[-851, 3444]	[-5.106, 20.664]	[0, 0]	[0, 1]	[0, 1]	[0, 0]	0	0	0	1112098
LD35041429.las	(3505000.001,1430000.000,4553.101)	(3508000.000,1432999.999,4634.141)	[-964, 3444]	[-5.784, 20.664]	[0, 0]	[0, 1]	[0, 1]	[0, 0]	0	0	0	1026634
LD35041432.las	(3505000.001,1433000.002,4553.390)	(3508000.000,1436000.000,4649.994)	[-1079, 3443]	[-6.474, 20.658]	[0, 0]	[0, 1]	[0, 1]	[0, 0]	0	0	0	2514520
LD35041435.las	(3505000.001,1436000.001,4280.703)	(3507999.998,1439000.000,4859.810)	[-1157, 3426]	[-6.942, 20.556]	[0, 0]	[0, 1]	[0, 1]	[0, 0]	0	0	0	3478088
LD35041438.las	(3505000.001,1439000.001,3983.968)	(3508000.000,1441999.999,5315.997)	[-1255, 3474]	[-7.53, 20.844]	[0, 0]	[0, 1]	[0, 1]	[0, 0]	0	0	0	3595889
LD35041441.las	(3505000.001,1442000.001,4430.208)	(3508000.000,1444999.995,4727.153)	[-1293, 3482]	[-7.758, 20.892]	[0, 0]	[0, 1]	[0, 1]	[0, 0]	0	0	0	1843430
LD35041444.las	(3505000.006,1445000.002,4678.111)	(3508000.000,1447999.999,5027.044)	[-267, 3375]	[-1.602, 20.25]	[0, 0]	[0, 1]	[0, 1]	[0, 0]	0	0	0	1013720
LD35041447.las	(3505000.004,1448000.000,4686.018)	(3507999.997,1450999.999,4748.068)	[-230, 3393]	[-1.38, 20.358]	[0, 0]	[0, 1]	[0, 1]	[0, 0]	0	0	0	978908
LD35041450.las	(3505000.002,1451000.001,4632.743)	(3507999.986,1453999.999,4716.296)	[15, 3380]	[0.09, 20.28]	[0, 0]	[0, 1]	[0, 1]	[0, 0]	0	0	0	876587
LD35041453.las	(3505000.002,1454000.001,4597.104)	(3508000.000,1456999.995,4674.676)	[-104, 3356]	[-0.624, 20.136]	[0, 0]	[0, 1]	[0, 1]	[0, 0]	0	0	0	870301
LD35041456.las	(3505000.001,1457000.002,4577.848)	(3507999.997,1459999.999,4621.559)	[-264, 3333]	[-1.584, 19.998]	[0, 0]	[0, 1]	[0, 1]	[0, 0]	0	0	0	874943
LD35041459.las	(3505000.007,1460000.000,4569.614)	(3508000.000,1462999.998,4603.534)	[-567, 3333]	[-3.402, 19.998]	[0, 0]	[0, 1]	[0, 1]	[0, 0]	0	0	0	934699
LD35041462.las	(3505000.001,1463000.002,4215.891)	(3508000.000,1465999.999,4600.135)	[-722, 3319]	[-4.332, 19.914]	[0, 0]	[0, 1]	[0, 1]	[0, 0]	0	0	0	1014413
LD35041465.las	(3505000.001,1466000.000,4544.364)	(3507999.997,1468999.996,5056.873)	[-800, 3322]	[-4.8, 19.932]	[0, 0]	[0, 1]	[0, 1]	[0, 0]	0	0	0	995819
LD35041468.las	(3505000.001,1469000.001,4565.929)	(3507999.999,1472000.000,4633.150)	[-860, 3341]	[-5.16, 20.046]	[0, 0]	[0, 1]	[0, 1]	[0, 0]	0	0	0	989994
LD35041471.las	(3505000.001,1472000.003,4607.363)	(3508000.000,1474999.998,4651.457)	[-949, 3325]	[-5.694, 19.95]	[0, 0]	[0, 1]	[0, 1]	[0, 0]	0	0	0	941751
LD35041474.las	(3505000.001,1475000.001,4579.702)	(3508000.000,1477999.999,4633.587)	[-1139, 3321]	[-6.834, 19.926]	[0, 0]	[0, 1]	[0, 1]	[0, 0]	0	0	0	778822
LD35041477.las	(3505000.001,1478000.000,4560.850)	(3507999.998,1480999.997,4633.491)	[-1208, 3324]	[-7.248, 19.944]	[0, 0]	[0, 1]	[0, 1]	[0, 0]	0	0	0	688541
LD35041480.las	(3505000.001,1481000.001,4565.532)	(3507999.996,1483999.999,4637.612)	[-1202, 3320]	[-7.212, 19.92]	[0, 0]	[0, 1]	[0, 1]	[0, 0]	0	0	0	667134
LD35041483.las	(3505000.001,1484000.000,4580.729)	(3507999.999,1486999.996,4638.452)	[-1151, 3309]	[-6.906, 19.854]	[0, 0]	[0, 1]	[0, 1]	[0, 0]	0	0	0	662598

DPH-1.3 Report on ASPRS LAS File Format (Tiled Data) - Informational - continued

File	(Xmin, Ymin, Zmin)	(Xmax, Ymax, Zmax)	Extended Scan Angle	Scan Angle Rank	Scanner Channel	Scan Direction	Edge of Flight Line	User Data	Counts for Synthetic	Key-points	Withheld	Overlap
LD35041486.las	(3505000.001,1487000.001,4582.376)	(3507999.998,1490000.000,4648.882)	[-1239, 3308]	[-7.434, 19.848]	[0, 0]	[0, 1]	[0, 1]	[0, 0]	0	0	0	630298
LD35041489.las	(3505000.001,1490000.001,4476.326)	(3508000.000,1493000.000,4655.585)	[-1423, 3290]	[-8.538, 19.74]	[0, 0]	[0, 1]	[0, 1]	[0, 0]	0	0	0	524996
LD35041492.las	(3505000.002,1493000.001,4438.098)	(3508000.000,1495999.997,4627.596)	[-1513, 3262]	[-9.078, 19.572]	[0, 0]	[0, 1]	[0, 1]	[0, 0]	0	0	0	530412
LD35041495.las	(3505000.004,1496000.001,4390.759)	(3507999.995,1498999.998,4512.573)	[-1538, 3243]	[-9.228, 19.458]	[0, 0]	[0, 1]	[0, 1]	[0, 0]	0	0	0	456721
LD35041498.las	(3505000.001,1499000.000,4379.844)	(3508000.000,1501999.998,4481.858)	[-1628, 3256]	[-9.768, 19.536]	[0, 0]	[0, 1]	[0, 1]	[0, 0]	0	0	0	426393
LD35041501.las	(3505000.001,1502000.000,4401.599)	(3507999.993,1505000.000,4499.676)	[-1766, 3294]	[-10.596, 19.764]	[0, 0]	[0, 1]	[0, 1]	[0, 0]	0	0	0	347192
LD35041504.las	(3505000.001,1505000.001,4455.756)	(3507999.997,1507999.998,4523.095)	[-1902, 3287]	[-11.412, 19.722]	[0, 0]	[0, 1]	[0, 1]	[0, 0]	0	0	0	318761
LD35041507.las	(3505000.002,1508000.001,4191.488)	(3507999.999,1510999.999,4538.629)	[-3326, 3290]	[-19.956, 19.74]	[0, 0]	[0, 1]	[0, 1]	[0, 0]	0	0	0	366277
LD35041510.las	(3505000.002,1511000.002,4153.230)	(3507999.999,1513999.999,4526.425)	[-3308, 3291]	[-19.848, 19.746]	[0, 0]	[0, 1]	[0, 1]	[0, 0]	0	0	0	407969
LD35041513.las	(3505000.001,1514000.000,4510.690)	(3508000.000,1516999.998,4533.216)	[-3322, 3309]	[-19.932, 19.854]	[0, 0]	[0, 1]	[0, 1]	[0, 0]	0	0	0	370832
LD35041516.las	(3505000.001,1517000.001,3919.900)	(3508000.000,1520000.000,4542.045)	[-3324, 3304]	[-19.944, 19.824]	[0, 0]	[0, 1]	[0, 1]	[0, 0]	0	0	0	494408
LD35041519.las	(3505000.001,1520000.001,4454.725)	(3508000.000,1522999.998,4536.818)	[-3308, 3299]	[-19.848, 19.794]	[0, 0]	[0, 1]	[0, 1]	[0, 0]	0	0	0	384453
LD35041522.las	(3505000.002,1523000.001,4467.658)	(3508000.000,1526000.000,4563.564)	[-3334, 1835]	[-20.004, 11.01]	[0, 0]	[0, 1]	[0, 1]	[0, 0]	0	0	0	405881
LD35041525.las	(3505000.001,1526000.004,4485.585)	(3508000.000,1528999.998,4572.035)	[-3341, 1741]	[-20.046, 10.446]	[0, 0]	[0, 1]	[0, 1]	[0, 0]	0	0	0	433326
LD35041528.las	(3505000.001,1529000.000,4523.597)	(3508000.000,1531999.999,4993.635)	[-3340, 1599]	[-20.04, 9.594]	[0, 0]	[0, 1]	[0, 1]	[0, 0]	0	0	0	486419
LD35041531.las	(3505000.006,1532000.002,4324.647)	(3508000.000,1534999.998,4610.234)	[-3324, 1556]	[-19.944, 9.336]	[0, 0]	[0, 1]	[0, 1]	[0, 0]	0	0	0	508063
LD35041534.las	(3505000.001,1535000.000,4280.146)	(3508000.000,1537999.999,10461.574)	[-3326, 3309]	[-19.956, 19.854]	[0, 0]	[0, 1]	[0, 1]	[0, 0]	0	0	0	558186
LD35041537.las	(3505000.003,1538000.003,4540.667)	(3508000.000,1541000.000,4619.856)	[-3339, 1345]	[-20.034, 8.07]	[0, 0]	[0, 1]	[0, 1]	[0, 0]	0	0	0	587114
LD35041540.las	(3505000.001,1541000.003,4367.678)	(3508000.000,1544000.000,4919.455)	[-3340, 1345]	[-20.04, 8.07]	[0, 0]	[0, 1]	[0, 1]	[0, 0]	0	0	0	650143
LD35041543.las	(3505000.005,1544000.002,4285.028)	(3507999.999,1546999.997,4599.059)	[-3325, 1189]	[-19.95, 7.134]	[0, 0]	[0, 1]	[0, 1]	[0, 0]	0	0	0	698373
LD35041546.las	(3505000.001,1547000.000,4538.813)	(3508000.000,1549999.998,4931.040)	[-3357, 1046]	[-20.142, 6.276]	[0, 0]	[0, 1]	[0, 1]	[0, 0]	0	0	0	768254
LD35041549.las	(3505000.001,1550000.001,4301.002)	(3508000.000,1552999.998,5170.498)	[-3357, 1013]	[-20.142, 6.078]	[0, 0]	[0, 1]	[0, 1]	[0, 0]	0	0	0	776425
LD35041552.las	(3505000.002,1553000.001,4199.696)	(3508000.000,1555999.998,4738.941)	[-3363, 974]	[-20.178, 5.844]	[0, 0]	[0, 1]	[0, 1]	[0, 0]	0	0	0	903026
LD35041555.las	(3505000.004,1556000.002,4577.894)	(3507999.997,1559000.000,4813.829)	[-3414, 832]	[-20.484, 4.992]	[0, 0]	[0, 1]	[0, 1]	[0, 0]	0	0	0	1017616
LD35041558.las	(3505000.002,1559000.003,4573.236)	(3508000.000,1562000.000,4704.892)	[-3397, 756]	[-20.382, 4.536]	[0, 0]	[0, 1]	[0, 1]	[0, 0]	0	0	0	1060324
LD35041561.las	(3505000.001,1562000.002,4559.666)	(3507999.996,1564999.999,4663.442)	[-3375, 676]	[-20.25, 4.056]	[0, 0]	[0, 1]	[0, 1]	[0, 0]	0	0	0	1004159
LD35041564.las	(3505000.002,1565000.000,4557.599)	(3507999.999,1567999.999,4626.818)	[-3341, 507]	[-20.046, 3.042]	[0, 0]	[0, 1]	[0, 1]	[0, 0]	0	0	0	1042205
LD35041567.las	(3505000.001,1568000.000,4130.474)	(3508000.000,1570999.999,4629.059)	[-3357, 410]	[-20.142, 2.46]	[0, 0]	[0, 1]	[0, 1]	[0, 0]	0	0	0	1095655
LD35041570.las	(3505000.002,1571000.002,4362.849)	(3508000.000,1574000.000,4669.912)	[-3361, 335]	[-20.166, 2.01]	[0, 0]	[0, 1]	[0, 1]	[0, 0]	0	0	0	1014422
LD35041573.las	(3505000.001,1574000.001,3987.991)	(3507999.990,1577000.000,4740.433)	[-3411, 212]	[-20.466, 1.272]	[0, 0]	[0, 1]	[0, 1]	[0, 0]	0	0	0	1126215
LD35041576.las	(3505000.003,1577000.003,4679.859)	(3507999.998,1579999.998,4828.717)	[-3494, 195]	[-20.964, 1.17]	[0, 0]	[0, 1]	[0, 1]	[0, 0]	0	0	0	1021995
LD35041579.las	(3505000.001,1580000.000,4563.308)	(3507999.990,1582999.998,4918.343)	[-3507, 69]	[-21.042, 0.414]	[0, 0]	[0, 1]	[0, 1]	[0, 0]	0	0	0	1073359
LD35041582.las	(3505000.002,1583000.001,4797.025)	(3508000.000,1585999.998,10957.075)	[-3544, -66]	[-21.264, -0.396]	[0, 0]	[0, 1]	[0, 1]	[0, 0]	0	0	0	1045969
LD35041585.las	(3505000.002,1586000.000,4848.537)	(3508000.000,1589000.000,4994.009)	[-3545, -165]	[-21.27, -0.99]	[0, 0]	[0, 1]	[0, 1]	[0, 0]	0	0	0	1043397
LD35041588.las	(3505000.006,1589000.001,4453.052)	(3508000.000,1591999.998,4993.697)	[-3577, -233]	[-21.462, -1.398]	[0, 0]	[0, 1]	[0, 1]	[0, 0]	0	0	0	1050520
LD35041591.las	(3505000.001,1592000.002,4429.473)	(3508000.000,1595000.000,5019.727)	[-3562, -370]	[-21.372, -2.22]	[0, 0]	[0, 1]	[0, 1]	[0, 0]	0	0	0	1021075
LD35041594.las	(3505000.001,1595000.002,4344.073)	(3508000.000,1597999.999,5043.940)	[-3594, -439]	[-21.564, -2.634]	[0, 0]	[0, 1]	[0, 1]	[0, 0]	0	0	0	1048414
LD35041597.las	(3505000.002,1598000.001,4828.668)	(3508000.000,1600999.999,5069.291)	[-3578, -578]	[-21.468, -3.468]	[0, 0]	[0, 1]	[0, 1]	[0, 0]	0	0	0	1011037
LD35041600.las	(3505000.001,1601000.000,4327.669)	(3508000.000,1603999.998,5045.869)	[-3544, -532]	[-21.264, -3.192]	[0, 0]	[0, 1]	[0, 1]	[0, 0]	0	0	0	1081109
LD35041603.las	(3505000.001,1604000.000,4135.989)	(3507999.999,1607000.000,5088.907)	[-3582, -436]	[-21.492, -2.616]	[0, 0]	[0, 1]	[0, 1]	[0, 0]	0	0	0	1061459
LD35041606.las	(3505000.003,1607000.001,4954.652)	(3507999.999,1610000.000,5072.847)	[-3609, -370]	[-21.654, -2.22]	[0, 0]	[0, 1]	[0, 1]	[0, 0]	0	0	0	1043031
LD35041609.las	(3505000.001,1610000.004,4325.628)	(3507999.995,1612999.999,5089.927)	[-3612, -349]	[-21.672, -2.094]	[0, 0]	[0, 1]	[0, 1]	[0, 0]	0	0	0	1024471
LD35041612.las	(3505000.001,1613000.001,4942.408)	(3507999.995,1613368.711,5019.970)	[-3574, -407]	[-21.444, -2.442]	[0, 0]	[0, 1]	[0, 1]	[0, 0]	0	0	0	111018
LD35071396.las	(3508000.001,1397000.000,4433.731)	(3510999.998,1399999.997,4603.964)	[-3449, 207]	[-20.694, 1.242]	[0, 0]	[0, 1]	[0, 1]	[0, 0]	0	0	0	1060379
LD35071399.las	(3508000.001,1400000.000,4440.424)	(3510999.999,1403000.000,4605.476)	[-3446, 109]	[-20.676, 0.654]	[0, 0]	[0, 1]	[0, 1]	[0, 0]	0	0	0	1087481
LD35071402.las	(3508000.001,1403000.004,4415.191)	(3510999.999,1405999.998,4718.951)	[-3463, -11]	[-20.778, -0.066]	[0, 0]	[0, 1]	[0, 1]	[0, 0]	0	0	0	1030449
LD35071405.las	(3508000.002,1406000.001,4536.280)	(3510999.999,1408999.998,4747.015)	[-3479, -112]	[-20.874, -0.672]	[0, 0]	[0, 1]	[0, 1]	[0, 0]	0	0	0	1081583
LD35071408.las	(3508000.002,1409000.002,4601.864)	(3510999.999,1411999.999,4651.060)	[-3480, -199]	[-20.88, -1.194]	[0, 0]	[0, 1]	[0, 1]	[0, 0]	0	0	0	1079392
LD35071411.las	(3508000.001,1412000.000,3915.363)	(3510999.998,1414999.995,5362.722)	[-3480, -301]	[-20.88, -1.806]	[0, 0]	[0, 1]	[0, 1]	[0, 0]	0	0	0	1048851

DPH-1.3 Report on ASPRS LAS File Format (Tiled Data) - Informational - continued

File	(Xmin, Ymin, Zmin)	(Xmax, Ymax, Zmax)	Extended Scan Angle	Scan Angle Rank	Scanner Channel	Scan Direction	Edge of Flight Line	User Data	Counts for Synthetic	Key-points	Withheld	Overlap
LD35071414.las	(3508000.004,1415000.000,3901.245)	(3510999.999,1418000.000,4632.770)	[-3479, -388]	[-20.874, -2.328]	[0, 0]	[0, 1]	[0, 1]	[0, 0]	0	0	0	1096454
LD35071417.las	(3508000.006,1418000.001,3947.253)	(3510999.997,1421000.000,5206.407)	[-3485, -475]	[-20.91, -2.85]	[0, 0]	[0, 1]	[0, 1]	[0, 0]	0	0	0	1050201
LD35071420.las	(3508000.001,1421000.001,3806.370)	(3510999.997,1424000.000,4621.812)	[-3480, -572]	[-20.88, -3.432]	[0, 0]	[0, 1]	[0, 1]	[0, 0]	0	0	0	1073809
LD35071423.las	(3508000.004,1424000.001,4511.248)	(3510999.998,1426999.997,5387.191)	[-3496, -501]	[-20.976, -3.006]	[0, 0]	[0, 1]	[0, 1]	[0, 0]	0	0	0	1033748
LD35071426.las	(3508000.001,1427000.000,4579.587)	(3510999.997,1429999.998,4648.363)	[-3497, -376]	[-20.982, -2.256]	[0, 0]	[0, 1]	[0, 1]	[0, 0]	0	0	0	1093123
LD35071429.las	(3508000.001,1430000.000,3785.842)	(3510999.999,1432999.998,4617.061)	[-3479, -284]	[-20.874, -1.704]	[0, 0]	[0, 1]	[0, 1]	[0, 0]	0	0	0	1090339
LD35071432.las	(3508000.001,1433000.000,4393.922)	(3510999.999,1436000.000,4633.383)	[-3481, 399]	[-20.886, 2.394]	[0, 0]	[0, 1]	[0, 1]	[0, 0]	0	0	0	2305550
LD35071435.las	(3508000.002,1436000.003,4125.153)	(3510999.999,1439000.000,4668.872)	[-3514, 343]	[-21.084, 2.058]	[0, 0]	[0, 1]	[0, 1]	[0, 0]	0	0	0	3800226
LD35071438.las	(3508000.001,1439000.001,3913.440)	(3510999.999,1442000.000,10765.513)	[-3517, 228]	[-21.102, 1.368]	[0, 0]	[0, 1]	[0, 1]	[0, 0]	0	0	0	3897926
LD35071441.las	(3508000.002,1442000.003,4613.547)	(3510999.999,1444999.999,4917.375)	[-3514, 94]	[-21.084, 0.564]	[0, 0]	[0, 1]	[0, 1]	[0, 0]	0	0	0	2061308
LD35071444.las	(3508000.001,1445000.000,4660.673)	(3510999.998,1447999.999,4703.901)	[-3396, -149]	[-20.376, -0.894]	[0, 0]	[0, 1]	[0, 1]	[0, 0]	0	0	0	930319
LD35071447.las	(3508000.004,1448000.000,4662.753)	(3510999.999,1450999.999,4743.291)	[-3426, 18]	[-20.556, 0.108]	[0, 0]	[0, 1]	[0, 1]	[0, 0]	0	0	0	961565
LD35071450.las	(3508000.001,1451000.000,4262.528)	(3510999.998,1453999.996,4737.576)	[-3412, 63]	[-20.472, 0.378]	[0, 0]	[0, 1]	[0, 1]	[0, 0]	0	0	0	1066799
LD35071453.las	(3508000.001,1454000.002,4593.177)	(3510999.996,1457000.000,4646.972)	[-3365, 14]	[-20.19, 0.084]	[0, 0]	[0, 1]	[0, 1]	[0, 0]	0	0	0	1086560
LD35071456.las	(3508000.002,1457000.005,4577.041)	(3510999.999,1459999.997,4647.222)	[-3376, -105]	[-20.256, -0.63]	[0, 0]	[0, 1]	[0, 1]	[0, 0]	0	0	0	1065804
LD35071459.las	(3508000.003,1460000.000,4578.442)	(3510999.994,1462999.998,4614.741)	[-3358, -266]	[-20.148, -1.596]	[0, 0]	[0, 1]	[0, 1]	[0, 0]	0	0	0	1001770
LD35071462.las	(3508000.002,1463000.000,4544.125)	(3510999.996,1465999.999,4598.987)	[-3358, -569]	[-20.148, -3.414]	[0, 0]	[0, 1]	[0, 1]	[0, 0]	0	0	0	999343
LD35071465.las	(3508000.001,1466000.000,4544.305)	(3510999.999,1468999.999,4707.300)	[-3357, -450]	[-20.142, -2.7]	[0, 0]	[0, 1]	[0, 1]	[0, 0]	0	0	0	977188
LD35071468.las	(3508000.001,1469000.001,4582.137)	(3510999.999,1472000.000,4671.244)	[-3380, -334]	[-20.28, -2.004]	[0, 0]	[0, 1]	[0, 1]	[0, 0]	0	0	0	995880
LD35071471.las	(3508000.001,1472000.001,4560.837)	(3510999.999,1475000.000,4661.470)	[-3374, -199]	[-20.244, -1.194]	[0, 0]	[0, 1]	[0, 1]	[0, 0]	0	0	0	1050058
LD35071474.las	(3508000.001,1475000.001,4564.482)	(3510999.997,1477999.999,4611.861)	[-3373, -117]	[-20.238, -0.702]	[0, 0]	[0, 1]	[0, 1]	[0, 0]	0	0	0	994090
LD35071477.las	(3508000.001,1478000.002,4548.206)	(3510999.997,1480999.999,4597.711)	[-3341, -7]	[-20.046, -0.042]	[0, 0]	[0, 1]	[0, 1]	[0, 0]	0	0	0	1023663
LD35071480.las	(3508000.001,1481000.000,4553.826)	(3510999.998,1483999.999,4597.497)	[-3357, 73]	[-20.142, 0.438]	[0, 0]	[0, 1]	[0, 1]	[0, 0]	0	0	0	1013054
LD35071483.las	(3508000.001,1484000.000,4581.123)	(3510999.996,1487000.000,4628.898)	[-3380, 136]	[-20.28, 0.816]	[0, 0]	[0, 1]	[0, 1]	[0, 0]	0	0	0	1090233
LD35071486.las	(3508000.006,1487000.001,4538.334)	(3510999.998,1489999.999,4653.288)	[-3377, 173]	[-20.262, 1.038]	[0, 0]	[0, 1]	[0, 1]	[0, 0]	0	0	0	1108579
LD35071489.las	(3508000.002,1490000.001,4498.200)	(3510999.997,1493000.000,4657.661)	[-3375, 262]	[-20.25, 1.572]	[0, 0]	[0, 1]	[0, 1]	[0, 0]	0	0	0	1033433
LD35071492.las	(3508000.001,1493000.001,4442.435)	(3510999.996,1495999.999,4586.188)	[-3340, 381]	[-20.04, 2.286]	[0, 0]	[0, 1]	[0, 1]	[0, 0]	0	0	0	1004257
LD35071495.las	(3508000.001,1496000.001,4402.727)	(3510999.999,1498999.998,4510.070)	[-3315, 477]	[-19.89, 2.862]	[0, 0]	[0, 1]	[0, 1]	[0, 0]	0	0	0	1043063
LD35071498.las	(3508000.001,1499000.002,4364.745)	(3510999.999,1501999.999,4581.986)	[-3314, 554]	[-19.884, 3.324]	[0, 0]	[0, 1]	[0, 1]	[0, 0]	0	0	0	1069842
LD35071501.las	(3508000.001,1502000.000,4364.201)	(3510999.999,1505000.000,4480.089)	[-3296, 659]	[-19.776, 3.954]	[0, 0]	[0, 1]	[0, 1]	[0, 0]	0	0	0	1029541
LD35071504.las	(3508000.002,1505000.001,4404.410)	(3510999.997,1508000.000,4494.131)	[-3310, 775]	[-19.86, 4.65]	[0, 0]	[0, 1]	[0, 1]	[0, 0]	0	0	0	1005005
LD35071507.las	(3508000.001,1508000.003,3950.035)	(3510999.997,1511000.000,4531.520)	[-3312, 860]	[-19.872, 5.16]	[0, 0]	[0, 1]	[0, 1]	[0, 0]	0	0	0	950801
LD35071510.las	(3508000.001,1511000.001,4490.086)	(3510999.999,1513999.996,4516.825)	[-3308, 964]	[-19.848, 5.784]	[0, 0]	[0, 1]	[0, 1]	[0, 0]	0	0	0	854081
LD35071513.las	(3508000.001,1514000.000,4479.561)	(3510999.998,1516999.999,4521.500)	[-3327, 1069]	[-19.962, 6.414]	[0, 0]	[0, 1]	[0, 1]	[0, 0]	0	0	0	760199
LD35071516.las	(3508000.002,1517000.000,4440.667)	(3510999.994,1519999.999,4517.662)	[-3310, 1124]	[-19.86, 6.744]	[0, 0]	[0, 1]	[0, 1]	[0, 0]	0	0	0	712201
LD35071519.las	(3508000.001,1520000.001,4447.147)	(3510999.999,1522999.994,4525.772)	[-3325, 1237]	[-19.95, 7.422]	[0, 0]	[0, 1]	[0, 1]	[0, 0]	0	0	0	667414
LD35071522.las	(3508000.001,1523000.001,4481.015)	(3510999.999,1525999.999,4563.170)	[-3326, 1372]	[-19.956, 8.232]	[0, 0]	[0, 1]	[0, 1]	[0, 0]	0	0	0	627038
LD35071525.las	(3508000.001,1526000.002,4529.748)	(3510999.999,1528999.998,4573.396)	[-3339, 1449]	[-20.034, 8.694]	[0, 0]	[0, 1]	[0, 1]	[0, 0]	0	0	0	574919
LD35071528.las	(3508000.001,1529000.001,4504.837)	(3510999.999,1531999.997,5112.198)	[-3341, 1532]	[-20.046, 9.192]	[0, 0]	[0, 1]	[0, 1]	[0, 0]	0	0	0	521261
LD35071531.las	(3508000.001,1532000.000,4407.727)	(3510999.999,1534999.999,4556.526)	[-3362, 1595]	[-20.172, 9.57]	[0, 0]	[0, 1]	[0, 1]	[0, 0]	0	0	0	503459
LD35071534.las	(3508000.001,1535000.000,4526.946)	(3510999.999,1537999.998,4560.913)	[-3341, 1699]	[-20.046, 10.194]	[0, 0]	[0, 1]	[0, 1]	[0, 0]	0	0	0	444654
LD35071537.las	(3508000.001,1538000.001,4128.565)	(3510999.999,1541000.000,4583.629)	[-3345, 1794]	[-20.07, 10.764]	[0, 0]	[0, 1]	[0, 1]	[0, 0]	0	0	0	422343
LD35071540.las	(3508000.003,1541000.001,4523.131)	(3510999.991,1543999.997,4584.869)	[-3359, 1865]	[-20.154, 11.19]	[0, 0]	[0, 1]	[0, 1]	[0, 0]	0	0	0	399179
LD35071543.las	(3508000.001,1544000.001,4414.844)	(3510999.999,1546999.999,4577.389)	[-3326, 3316]	[-19.956, 19.896]	[0, 0]	[0, 1]	[0, 1]	[0, 0]	0	0	0	364146
LD35071546.las	(3508000.001,1547000.000,4003.046)	(3510999.999,1549999.998,4584.784)	[-3325, 3323]	[-19.95, 19.938]	[0, 0]	[0, 1]	[0, 1]	[0, 0]	0	0	0	359686
LD35071549.las	(3508000.001,1550000.000,4550.962)	(3510999.999,1552999.999,4623.724)	[-3355, 3359]	[-20.13, 20.154]	[0, 0]	[0, 1]	[0, 1]	[0, 0]	0	0	0	388344
LD35071552.las	(3508000.001,1553000.000,4582.133)	(3510999.999,1556000.000,4658.403)	[-3356, 3333]	[-20.136, 19.998]	[0, 0]	[0, 1]	[0, 1]	[0, 0]	0	0	0	359485
LD35071555.las	(3508000.004,1556000.002,4290.582)	(3510999.999,1558999.999,10868.951)	[-3349, 3379]	[-20.094, 20.274]	[0, 0]	[0, 1]	[0, 1]	[0, 0]	0	0	0	375715
LD35071558.las	(3508000.001,1559000.002,4089.989)	(3510999.999,1561999.999,4657.396)	[-1912, 3319]	[-11.472, 19.914]	[0, 0]	[0, 1]	[0, 1]	[0, 0]	0	0	0	408881

DPH-1.3 Report on ASPRS LAS File Format (Tiled Data) - Informational - continued

File	(Xmin, Ymin, Zmin)	(Xmax, Ymax, Zmax)	Extended Scan Angle	Scan Angle Rank	Scanner Channel	Scan Direction	Edge of Flight Line	User Data	Counts for Synthetic	Key-points	Withheld	Overlap
LD35071561.las	(3508000.002,1562000.001,4502.547)	(3510999.999,1564999.996,4603.551)	[-1789, 3311]	[-10.734, 19.866]	[0, 0]	[0, 1]	[0, 1]	[0, 0]	0	0	0	413655
LD35071564.las	(3508000.002,1565000.002,4515.513)	(3510999.998,1567999.998,10736.278)	[-3300, 3319]	[-19.8, 19.914]	[0, 0]	[0, 1]	[0, 1]	[0, 0]	0	0	0	442641
LD35071567.las	(3508000.001,1568000.000,3920.599)	(3510999.999,1570999.999,4624.010)	[-1539, 3339]	[-9.234, 20.034]	[0, 0]	[0, 1]	[0, 1]	[0, 0]	0	0	0	504463
LD35071570.las	(3508000.007,1571000.001,4593.232)	(3510999.999,1574000.000,10457.584)	[-1459, 3357]	[-8.754, 20.142]	[0, 0]	[0, 1]	[0, 1]	[0, 0]	0	0	0	569830
LD35071573.las	(3508000.002,1574000.001,4608.318)	(3510999.999,1576999.995,4728.104)	[-1346, 3374]	[-8.076, 20.244]	[0, 0]	[0, 1]	[0, 1]	[0, 0]	0	0	0	641335
LD35071576.las	(3508000.002,1577000.002,4641.792)	(3510999.999,1579999.999,4799.423)	[-1274, 3377]	[-7.644, 20.262]	[0, 0]	[0, 1]	[0, 1]	[0, 0]	0	0	0	621021
LD35071579.las	(3508000.002,1580000.002,4714.738)	(3510999.999,1582999.999,5422.948)	[-1204, 3427]	[-7.224, 20.562]	[0, 0]	[0, 1]	[0, 1]	[0, 0]	0	0	0	662039
LD35071582.las	(3508000.001,1583000.001,4495.171)	(3510999.999,1585999.997,4934.564)	[-1168, 3453]	[-7.008, 20.718]	[0, 0]	[0, 1]	[0, 1]	[0, 0]	0	0	0	698406
LD35071585.las	(3508000.001,1586000.000,4792.746)	(3510999.997,1589000.000,5522.469)	[-1139, 3505]	[-6.834, 21.03]	[0, 0]	[0, 1]	[0, 1]	[0, 0]	0	0	0	788273
LD35071588.las	(3508000.001,1589000.001,4235.743)	(3510999.999,1591999.999,5076.309)	[-1030, 3555]	[-6.18, 21.33]	[0, 0]	[0, 1]	[0, 1]	[0, 0]	0	0	0	893809
LD35071591.las	(3508000.004,1592000.002,4818.927)	(3510999.999,1594999.998,4951.939)	[-949, 3503]	[-5.694, 21.018]	[0, 0]	[0, 1]	[0, 1]	[0, 0]	0	0	0	954696
LD35071594.las	(3508000.001,1595000.001,4605.260)	(3510999.998,1597999.998,4895.007)	[-855, 3459]	[-5.13, 20.754]	[0, 0]	[0, 1]	[0, 1]	[0, 0]	0	0	0	1064754
LD35071597.las	(3508000.001,1598000.001,4367.481)	(3510999.999,1600999.999,4986.640)	[-695, 3488]	[-4.17, 20.928]	[0, 0]	[0, 1]	[0, 1]	[0, 0]	0	0	0	1000467
LD35071600.las	(3508000.002,1601000.002,4763.150)	(3510999.999,1603999.999,5010.321)	[-623, 3522]	[-3.738, 21.132]	[0, 0]	[0, 1]	[0, 1]	[0, 0]	0	0	0	1118142
LD35071603.las	(3508000.001,1604000.000,4230.631)	(3510999.997,1606999.996,5076.604)	[-531, 3558]	[-3.186, 21.348]	[0, 0]	[0, 1]	[0, 1]	[0, 0]	0	0	0	1047858
LD35071606.las	(3508000.002,1607000.006,4158.003)	(3510999.999,1609999.999,5075.922)	[-435, 3555]	[-2.61, 21.33]	[0, 0]	[0, 1]	[0, 1]	[0, 0]	0	0	0	1018446
LD35071609.las	(3508000.001,1610000.001,4918.202)	(3510999.999,1613000.000,5060.082)	[-406, 3539]	[-2.436, 21.234]	[0, 0]	[0, 1]	[0, 1]	[0, 0]	0	0	0	1018272
LD35071612.las	(3508000.002,1613000.003,4913.799)	(3510999.999,1613425.506,4978.514)	[-425, 3519]	[-2.55, 21.114]	[0, 0]	[0, 1]	[0, 1]	[0, 0]	0	0	0	155548
LD35101396.las	(3511000.002,1397000.003,4317.331)	(3513999.999,1399999.997,4490.621)	[-1439, 3413]	[-8.634, 20.478]	[0, 0]	[0, 1]	[0, 1]	[0, 0]	0	0	0	647546
LD35101399.las	(3511000.002,1400000.000,4433.324)	(3513999.999,1403000.000,4612.146)	[-1315, 3460]	[-7.89, 20.76]	[0, 0]	[0, 1]	[0, 1]	[0, 0]	0	0	0	710786
LD35101402.las	(3511000.001,1403000.001,4477.222)	(3513999.999,1406000.000,4632.077)	[-1225, 3474]	[-7.35, 20.844]	[0, 0]	[0, 1]	[0, 1]	[0, 0]	0	0	0	752313
LD35101405.las	(3511000.009,1406000.003,4577.097)	(3513999.999,1408999.999,4639.213)	[-1159, 3477]	[-6.954, 20.862]	[0, 0]	[0, 1]	[0, 1]	[0, 0]	0	0	0	766542
LD35101408.las	(3511000.000,1409000.001,4466.559)	(3513999.999,1411999.999,5114.521)	[-1064, 3447]	[-6.384, 20.682]	[0, 0]	[0, 1]	[0, 1]	[0, 0]	0	0	0	885836
LD35101411.las	(3511000.001,1412000.003,4085.477)	(3513999.999,1414999.999,5101.043)	[-973, 3472]	[-5.838, 20.832]	[0, 0]	[0, 1]	[0, 1]	[0, 0]	0	0	0	938850
LD35101414.las	(3511000.000,1415000.000,4594.449)	(3513999.999,1418000.000,4685.266)	[-886, 3481]	[-5.316, 20.886]	[0, 0]	[0, 1]	[0, 1]	[0, 0]	0	0	0	1060699
LD35101417.las	(3511000.000,1418000.001,4449.102)	(3513999.999,1421000.000,4640.716)	[-786, 3475]	[-4.716, 20.85]	[0, 0]	[0, 1]	[0, 1]	[0, 0]	0	0	0	1071261
LD35101420.las	(3511000.007,1421000.005,4027.459)	(3513999.999,1424000.000,4643.711)	[-687, 3476]	[-4.122, 20.856]	[0, 0]	[0, 1]	[0, 1]	[0, 0]	0	0	0	1129306
LD35101423.las	(3511000.000,1424000.001,4069.588)	(3513999.999,1426999.999,4721.359)	[-585, 3479]	[-3.51, 20.874]	[0, 0]	[0, 1]	[0, 1]	[0, 0]	0	0	0	1090969
LD35101426.las	(3511000.000,1427000.000,4492.363)	(3513999.999,1429999.999,4705.171)	[-500, 3477]	[-3, 20.862]	[0, 0]	[0, 1]	[0, 1]	[0, 0]	0	0	0	1086782
LD35101429.las	(3511000.005,1430000.000,4329.184)	(3513999.998,1432999.999,4656.162)	[-374, 3463]	[-2.244, 20.778]	[0, 0]	[0, 1]	[0, 1]	[0, 0]	0	0	0	1129373
LD35101432.las	(3511000.000,1433000.000,3788.969)	(3513999.999,1436000.000,4654.331)	[-1545, 3463]	[-9.27, 20.778]	[0, 0]	[0, 1]	[0, 1]	[0, 0]	0	0	0	2682388
LD35101435.las	(3511000.000,1436000.002,4111.517)	(3513999.999,1439000.000,5286.850)	[-1494, 3477]	[-8.964, 20.862]	[0, 0]	[0, 1]	[0, 1]	[0, 0]	0	0	0	3348862
LD35101438.las	(3511000.003,1439000.001,4619.187)	(3513999.999,1442000.000,4702.540)	[-1434, 3495]	[-8.604, 20.97]	[0, 0]	[0, 1]	[0, 1]	[0, 0]	0	0	0	3424958
LD35101441.las	(3511000.000,1442000.001,4637.697)	(3513999.998,1444999.998,4705.158)	[-1368, 3482]	[-8.208, 20.892]	[0, 0]	[0, 1]	[0, 1]	[0, 0]	0	0	0	1961755
LD35101444.las	(3511000.001,1445000.001,4616.277)	(3513999.998,1447999.999,4717.464)	[-1262, 3373]	[-7.572, 20.238]	[0, 0]	[0, 1]	[0, 1]	[0, 0]	0	0	0	703438
LD35101447.las	(3511000.001,1448000.002,4250.927)	(3513999.999,1450999.999,4720.243)	[-1206, 3367]	[-7.236, 20.202]	[0, 0]	[0, 1]	[0, 1]	[0, 0]	0	0	0	688903
LD35101450.las	(3511000.001,1451000.000,4612.396)	(3513999.997,1454000.000,4689.800)	[-1137, 3396]	[-6.822, 20.376]	[0, 0]	[0, 1]	[0, 1]	[0, 0]	0	0	0	806414
LD35101453.las	(3511000.001,1454000.004,4596.854)	(3513999.999,1457000.000,4680.260)	[-1028, 3377]	[-6.168, 20.262]	[0, 0]	[0, 1]	[0, 1]	[0, 0]	0	0	0	939150
LD35101456.las	(3511000.001,1457000.002,4596.024)	(3513999.999,1459999.999,4635.850)	[-944, 3373]	[-5.664, 20.238]	[0, 0]	[0, 1]	[0, 1]	[0, 0]	0	0	0	994800
LD35101459.las	(3511000.008,1460000.001,4577.652)	(3513999.998,1462999.998,4649.915)	[-851, 3337]	[-5.106, 20.022]	[0, 0]	[0, 1]	[0, 1]	[0, 0]	0	0	0	1002156
LD35101462.las	(3511000.005,1463000.001,4540.447)	(3513999.999,1465999.999,4623.045)	[-719, 3337]	[-4.314, 20.022]	[0, 0]	[0, 1]	[0, 1]	[0, 0]	0	0	0	1003721
LD35101465.las	(3511000.000,1466000.001,4575.683)	(3513999.999,1468999.997,5354.195)	[-574, 3344]	[-3.444, 20.064]	[0, 0]	[0, 1]	[0, 1]	[0, 0]	0	0	0	1021667
LD35101468.las	(3511000.000,1469000.001,4211.619)	(3513999.999,1472000.000,5051.965)	[-449, 3352]	[-2.694, 20.112]	[0, 0]	[0, 1]	[0, 1]	[0, 0]	0	0	0	1009121
LD35101471.las	(3511000.001,1472000.001,3877.335)	(3513999.999,1475000.000,4639.456)	[-333, 3340]	[-1.998, 20.04]	[0, 0]	[0, 1]	[0, 1]	[0, 0]	0	0	0	994585
LD35101474.las	(3511000.000,1475000.005,4437.786)	(3513999.998,1477999.999,4587.087)	[-198, 3307]	[-1.188, 19.842]	[0, 0]	[0, 1]	[0, 1]	[0, 0]	0	0	0	955492
LD35101477.las	(3511000.001,1478000.000,4537.012)	(3513999.999,1480999.999,4599.299)	[-116, 3325]	[-0.696, 19.95]	[0, 0]	[0, 1]	[0, 1]	[0, 0]	0	0	0	974303
LD35101480.las	(3511000.001,1481000.000,4141.275)	(3513999.994,1483999.997,4614.873)	[-5, 3343]	[-0.03, 20.058]	[0, 0]	[0, 1]	[0, 1]	[0, 0]	0	0	0	984785
LD35101483.las	(3511000.003,1484000.000,4578.990)	(3513999.999,1487000.000,4633.915)	[74, 3356]	[0.444, 20.136]	[0, 0]	[0, 1]	[0, 1]	[0, 0]	0	0	0	1023281
LD35101486.las	(3511000.000,1487000.001,4576.336)	(3513999.999,1490000.000,4674.820)	[137, 3359]	[0.822, 20.154]	[0, 0]	[0, 1]	[0, 1]	[0, 0]	0	0	0	1031808

DPH-1.3 Report on ASPRS LAS File Format (Tiled Data) - Informational - continued

File	(Xmin, Ymin, Zmin)	(Xmax, Ymax, Zmax)	Extended Scan Angle	Scan Angle Rank	Scanner Channel	Scan Direction	Edge of Flight Line	User Data	Counts for Synthetic	Key-points	Withheld	Overlap
LD35101489.las	(3511000.000,1490000.001,4499.683)	(3513999.997,1493000.000,4684.092)	[174, 3354]	[1.044, 20.124]	[0, 0]	[0, 1]	[0, 1]	[0, 0]	0	0	0	1023384
LD35101492.las	(3511000.001,1493000.004,4474.168)	(3513999.998,1495999.998,5023.021)	[263, 3340]	[1.578, 20.04]	[0, 0]	[0, 1]	[0, 1]	[0, 0]	0	0	0	1003904
LD35101495.las	(3511000.001,1496000.000,4405.405)	(3513999.993,1498999.999,4535.887)	[382, 3305]	[2.292, 19.83]	[0, 0]	[0, 1]	[0, 1]	[0, 0]	0	0	0	949274
LD35101498.las	(3511000.002,1499000.000,4364.883)	(3513999.998,1501999.999,4506.051)	[478, 3268]	[2.868, 19.608]	[0, 0]	[0, 1]	[0, 1]	[0, 0]	0	0	0	965201
LD35101501.las	(3511000.000,1502000.001,4356.307)	(3513999.999,1504999.998,4464.512)	[555, 3270]	[3.33, 19.62]	[0, 0]	[0, 1]	[0, 1]	[0, 0]	0	0	0	938809
LD35101504.las	(3511000.000,1505000.001,4370.989)	(3513999.998,1508000.000,4473.757)	[379, 3290]	[2.274, 19.74]	[0, 0]	[0, 1]	[0, 1]	[0, 0]	0	0	0	989310
LD35101507.las	(3511000.001,1508000.001,4457.708)	(3513999.994,1510999.999,4492.084)	[231, 3288]	[1.386, 19.728]	[0, 0]	[0, 1]	[0, 1]	[0, 0]	0	0	0	1015572
LD35101510.las	(3511000.003,1511000.002,4306.579)	(3513999.992,1513999.998,4895.929)	[204, 3291]	[1.224, 19.746]	[0, 0]	[0, 1]	[0, 1]	[0, 0]	0	0	0	987481
LD35101513.las	(3511000.001,1514000.000,4160.969)	(3513999.998,1516999.997,4501.093)	[181, 3286]	[1.086, 19.716]	[0, 0]	[0, 1]	[0, 1]	[0, 0]	0	0	0	959895
LD35101516.las	(3511000.007,1517000.000,4422.675)	(3513999.999,1520000.000,4494.489)	[70, 3287]	[0.42, 19.722]	[0, 0]	[0, 1]	[0, 1]	[0, 0]	0	0	0	977568
LD35101519.las	(3511000.002,1520000.002,4443.908)	(3513999.999,1522999.995,4523.331)	[-127, 3308]	[-0.762, 19.848]	[0, 0]	[0, 1]	[0, 1]	[0, 0]	0	0	0	993100
LD35101522.las	(3511000.001,1523000.003,4493.502)	(3513999.999,1525999.993,4549.705)	[-260, 3313]	[-1.56, 19.878]	[0, 0]	[0, 1]	[0, 1]	[0, 0]	0	0	0	1028972
LD35101525.las	(3511000.001,1526000.003,4484.817)	(3513999.999,1528999.997,5034.052)	[-267, 3318]	[-1.602, 19.908]	[0, 0]	[0, 1]	[0, 1]	[0, 0]	0	0	0	990889
LD35101528.las	(3511000.000,1529000.000,4315.185)	(3513999.997,1531999.999,4670.253)	[-278, 3320]	[-1.668, 19.92]	[0, 0]	[0, 1]	[0, 1]	[0, 0]	0	0	0	985290
LD35101531.las	(3511000.000,1532000.000,4183.791)	(3513999.998,1534999.999,4551.904)	[-384, 3310]	[-2.304, 19.86]	[0, 0]	[0, 1]	[0, 1]	[0, 0]	0	0	0	961943
LD35101534.las	(3511000.003,1535000.001,4064.346)	(3513999.999,1538000.000,4569.620)	[-583, 3310]	[-3.498, 19.86]	[0, 0]	[0, 1]	[0, 1]	[0, 0]	0	0	0	986754
LD35101537.las	(3511000.000,1538000.001,4501.648)	(3513999.998,1540999.999,4561.753)	[-768, 3305]	[-4.608, 19.83]	[0, 0]	[0, 1]	[0, 1]	[0, 0]	0	0	0	1034679
LD35101540.las	(3511000.001,1541000.001,4491.077)	(3513999.995,1544000.000,4560.004)	[-836, 3308]	[-5.016, 19.848]	[0, 0]	[0, 1]	[0, 1]	[0, 0]	0	0	0	1072985
LD35101543.las	(3511000.000,1544000.002,4495.437)	(3513999.999,1546999.999,4572.097)	[-877, 3305]	[-5.262, 19.83]	[0, 0]	[0, 1]	[0, 1]	[0, 0]	0	0	0	1001727
LD35101546.las	(3511000.000,1547000.002,4527.911)	(3513999.999,1549999.997,4842.333)	[-893, 3308]	[-5.358, 19.848]	[0, 0]	[0, 1]	[0, 1]	[0, 0]	0	0	0	924633
LD35101549.las	(3511000.000,1550000.001,4560.805)	(3513999.999,1552999.998,4664.971)	[-981, 3324]	[-5.886, 19.944]	[0, 0]	[0, 1]	[0, 1]	[0, 0]	0	0	0	836956
LD35101552.las	(3511000.000,1553000.000,4522.468)	(3513999.999,1556000.000,4642.973)	[-1148, 3349]	[-6.888, 20.094]	[0, 0]	[0, 1]	[0, 1]	[0, 0]	0	0	0	793095
LD35101555.las	(3511000.000,1556000.001,4532.872)	(3513999.995,1559000.000,4674.118)	[-1322, 3359]	[-7.932, 20.154]	[0, 0]	[0, 1]	[0, 1]	[0, 0]	0	0	0	690649
LD35101558.las	(3511000.000,1559000.001,4480.736)	(3513999.994,1562000.000,4595.926)	[-1339, 3343]	[-8.034, 20.058]	[0, 0]	[0, 1]	[0, 1]	[0, 0]	0	0	0	626271
LD35101561.las	(3511000.000,1562000.001,4484.745)	(3513999.997,1564999.997,4561.221)	[-1331, 3322]	[-7.986, 19.932]	[0, 0]	[0, 1]	[0, 1]	[0, 0]	0	0	0	558845
LD35101564.las	(3511000.000,1565000.001,4313.016)	(3513999.999,1567999.999,4577.163)	[-1429, 3303]	[-8.574, 19.818]	[0, 0]	[0, 1]	[0, 1]	[0, 0]	0	0	0	534262
LD35101567.las	(3511000.000,1568000.003,4397.649)	(3513999.997,1570999.999,4621.785)	[-1600, 3326]	[-9.6, 19.956]	[0, 0]	[0, 1]	[0, 1]	[0, 0]	0	0	0	451650
LD35101570.las	(3511000.004,1571000.000,4128.138)	(3513999.999,1574000.000,4632.684)	[-1815, 3340]	[-10.89, 20.04]	[0, 0]	[0, 1]	[0, 1]	[0, 0]	0	0	0	426023
LD35101573.las	(3511000.000,1574000.002,4580.106)	(3513999.998,1576999.997,4651.575)	[-1873, 3375]	[-11.238, 20.25]	[0, 0]	[0, 1]	[0, 1]	[0, 0]	0	0	0	377958
LD35101576.las	(3511000.000,1577000.001,4320.710)	(3513999.999,1579999.997,4744.252)	[-1865, 3408]	[-11.19, 20.448]	[0, 0]	[0, 1]	[0, 1]	[0, 0]	0	0	0	343691
LD35101579.las	(3511000.000,1580000.000,4278.325)	(3513999.998,1582999.998,4822.982)	[-3438, 3435]	[-20.628, 20.61]	[0, 0]	[0, 1]	[0, 1]	[0, 0]	0	0	0	325848
LD35101582.las	(3511000.002,1583000.001,4673.862)	(3513999.999,1585999.998,4840.729)	[-3458, 3470]	[-20.748, 20.82]	[0, 0]	[0, 1]	[0, 1]	[0, 0]	0	0	0	417043
LD35101585.las	(3511000.001,1586000.000,4300.080)	(3513999.998,1588999.997,4942.897)	[-3506, 3515]	[-21.036, 21.09]	[0, 0]	[0, 1]	[0, 1]	[0, 0]	0	0	0	484659
LD35101588.las	(3511000.000,1589000.003,4860.436)	(3513999.998,1591999.999,5053.208)	[-3509, 3523]	[-21.054, 21.138]	[0, 0]	[0, 1]	[0, 1]	[0, 0]	0	0	0	380758
LD35101591.las	(3511000.000,1592000.002,4825.309)	(3513999.998,1594999.997,5671.590)	[-3507, 3489]	[-21.042, 20.934]	[0, 0]	[0, 1]	[0, 1]	[0, 0]	0	0	0	365539
LD35101594.las	(3511000.000,1595000.001,4749.023)	(3513999.999,1597999.999,5122.490)	[-3510, 3471]	[-21.06, 20.826]	[0, 0]	[0, 1]	[0, 1]	[0, 0]	0	0	0	325174
LD35101597.las	(3511000.001,1598000.001,4728.796)	(3513999.999,1600999.999,4860.026)	[-3507, 1887]	[-21.042, 11.322]	[0, 0]	[0, 1]	[0, 1]	[0, 0]	0	0	0	376346
LD35101600.las	(3511000.000,1601000.000,4524.482)	(3513999.999,1603999.999,5008.658)	[-3521, 1719]	[-21.126, 10.314]	[0, 0]	[0, 1]	[0, 1]	[0, 0]	0	0	0	375558
LD35101603.las	(3511000.001,1604000.000,4880.535)	(3513999.999,1606999.998,4997.972)	[-3544, 1684]	[-21.264, 10.104]	[0, 0]	[0, 1]	[0, 1]	[0, 0]	0	0	0	450358
LD35101606.las	(3511000.002,1607000.001,4439.076)	(3513999.998,1610000.000,5615.107)	[-3544, 1666]	[-21.264, 9.996]	[0, 0]	[0, 1]	[0, 1]	[0, 0]	0	0	0	500731
LD35101609.las	(3511000.002,1610000.003,4571.392)	(3513999.999,1613000.000,5041.801)	[-3540, 1596]	[-21.24, 9.576]	[0, 0]	[0, 1]	[0, 1]	[0, 0]	0	0	0	579256
LD35101612.las	(3511000.025,1613000.001,4904.993)	(3513999.998,1613448.707,4962.303)	[-3541, 1387]	[-21.246, 8.322]	[0, 0]	[0, 1]	[0, 1]	[0, 0]	0	0	0	90867
LD35131396.las	(3514000.000,1397000.001,3860.124)	(3516999.997,1399999.998,4560.910)	[-1874, 3378]	[-11.244, 20.268]	[0, 0]	[0, 1]	[0, 1]	[0, 0]	0	0	0	433549
LD35131399.las	(3514000.000,1400000.000,4454.784)	(3516999.996,1403000.000,4676.900)	[-1979, 3388]	[-11.874, 20.328]	[0, 0]	[0, 1]	[0, 1]	[0, 0]	0	0	0	381095
LD35131402.las	(3514000.002,1403000.001,4293.561)	(3516999.998,1405999.994,4637.028)	[-3395, 3443]	[-20.37, 20.658]	[0, 0]	[0, 1]	[0, 1]	[0, 0]	0	0	0	336685
LD35131405.las	(3514000.000,1406000.009,4570.818)	(3516999.999,1408999.999,4651.713)	[-3480, 3447]	[-20.88, 20.682]	[0, 0]	[0, 1]	[0, 1]	[0, 0]	0	0	0	372640
LD35131408.las	(3514000.000,1409000.000,4537.721)	(3516999.999,1411999.999,4649.817)	[-3477, 3459]	[-20.862, 20.754]	[0, 0]	[0, 1]	[0, 1]	[0, 0]	0	0	0	431332
LD35131411.las	(3514000.001,1412000.001,4572.684)	(3516999.999,1414999.993,4932.815)	[-3464, 3464]	[-20.784, 20.784]	[0, 0]	[0, 1]	[0, 1]	[0, 0]	0	0	0	411791
LD35131414.las	(3514000.000,1415000.001,4585.752)	(3516999.999,1418000.000,5388.493)	[-3479, 3458]	[-20.874, 20.748]	[0, 0]	[0, 1]	[0, 1]	[0, 0]	0	0	0	356824

DPH-1.3 Report on ASPRS LAS File Format (Tiled Data) - Informational - continued

File	(Xmin, Ymin, Zmin)	(Xmax, Ymax, Zmax)	Extended Scan Angle	Scan Angle Rank	Scanner Channel	Scan Direction	Edge of Flight Line	User Data	Counts for Synthetic	Key-points	Withheld	Overlap
LD35131417.las	(3514000.004,1418000.005,4365.697)	(3516999.999,1420999.999,4666.251)	[-3497, 1928]	[-20.982, 11.568]	[0, 0]	[0, 1]	[0, 1]	[0, 0]	0	0	0	407568
LD35131420.las	(3514000.000,1421000.001,4606.375)	(3516999.999,1424000.000,4683.754)	[-3481, 1823]	[-20.886, 10.938]	[0, 0]	[0, 1]	[0, 1]	[0, 0]	0	0	0	446036
LD35131423.las	(3514000.000,1424000.001,4498.469)	(3516999.998,1426999.999,4677.474)	[-3496, 1731]	[-20.976, 10.386]	[0, 0]	[0, 1]	[0, 1]	[0, 0]	0	0	0	502826
LD35131426.las	(3514000.001,1427000.000,4084.637)	(3516999.999,1429999.994,5181.236)	[-3513, 1632]	[-21.078, 9.792]	[0, 0]	[0, 1]	[0, 1]	[0, 0]	0	0	0	528659
LD35131429.las	(3514000.000,1430000.000,4401.763)	(3516999.998,1432999.996,5396.046)	[-3502, 1535]	[-21.012, 9.21]	[0, 0]	[0, 1]	[0, 1]	[0, 0]	0	0	0	583187
LD35131432.las	(3514000.000,1433000.001,4564.495)	(3516999.999,1436000.000,4642.323)	[-3481, 3325]	[-20.886, 19.95]	[0, 0]	[0, 1]	[0, 1]	[0, 0]	0	0	0	1788972
LD35131435.las	(3514000.000,1436000.001,4586.316)	(3516999.999,1439000.000,4675.450)	[-3480, 3341]	[-20.88, 20.046]	[0, 0]	[0, 1]	[0, 1]	[0, 0]	0	0	0	2942130
LD35131438.las	(3514000.001,1439000.001,4375.175)	(3516999.999,1442000.000,4719.827)	[-3480, 3354]	[-20.88, 20.124]	[0, 0]	[0, 1]	[0, 1]	[0, 0]	0	0	0	2847407
LD35131441.las	(3514000.000,1442000.001,4526.677)	(3516999.999,1444999.999,4696.549)	[-3491, 3357]	[-20.946, 20.142]	[0, 0]	[0, 1]	[0, 1]	[0, 0]	0	0	0	1694379
LD35131444.las	(3514000.000,1445000.001,4599.243)	(3516999.997,1447999.999,4694.210)	[-1958, 3374]	[-11.748, 20.244]	[0, 0]	[0, 1]	[0, 1]	[0, 0]	0	0	0	342125
LD35131447.las	(3514000.000,1448000.003,4638.042)	(3516999.999,1450999.999,4717.494)	[-3417, 3374]	[-20.502, 20.244]	[0, 0]	[0, 1]	[0, 1]	[0, 0]	0	0	0	341509
LD35131450.las	(3514000.000,1451000.000,4627.960)	(3516999.999,1454000.000,4700.174)	[-3425, 3370]	[-20.55, 20.22]	[0, 0]	[0, 1]	[0, 1]	[0, 0]	0	0	0	381986
LD35131453.las	(3514000.000,1454000.001,4625.562)	(3516999.997,1456999.999,4695.726)	[-3410, 3343]	[-20.46, 20.058]	[0, 0]	[0, 1]	[0, 1]	[0, 0]	0	0	0	362964
LD35131456.las	(3514000.000,1457000.005,4582.953)	(3516999.999,1459999.997,4702.166)	[-3410, 3345]	[-20.46, 20.07]	[0, 0]	[0, 1]	[0, 1]	[0, 0]	0	0	0	370582
LD35131459.las	(3514000.000,1460000.000,4575.978)	(3516999.999,1462999.999,4656.510)	[-3412, 3333]	[-20.472, 19.998]	[0, 0]	[0, 1]	[0, 1]	[0, 0]	0	0	0	330952
LD35131462.las	(3514000.002,1463000.001,4565.601)	(3516999.998,1465999.997,4640.014)	[-3375, 1843]	[-20.25, 11.058]	[0, 0]	[0, 1]	[0, 1]	[0, 0]	0	0	0	370372
LD35131465.las	(3514000.003,1466000.000,4598.268)	(3516999.997,1468999.999,4633.892)	[-3359, 1723]	[-20.154, 10.338]	[0, 0]	[0, 1]	[0, 1]	[0, 0]	0	0	0	439681
LD35131468.las	(3514000.001,1469000.001,4206.163)	(3516999.999,1471999.999,5209.970)	[-3359, 1557]	[-20.154, 9.342]	[0, 0]	[0, 1]	[0, 1]	[0, 0]	0	0	0	468918
LD35131471.las	(3514000.000,1472000.001,4517.064)	(3516999.998,1474999.999,4610.791)	[-3352, 1483]	[-20.112, 8.898]	[0, 0]	[0, 1]	[0, 1]	[0, 0]	0	0	0	497424
LD35131474.las	(3514000.000,1475000.006,4516.802)	(3516999.999,1477999.998,4569.820)	[-3325, 1469]	[-19.95, 8.814]	[0, 0]	[0, 1]	[0, 1]	[0, 0]	0	0	0	560222
LD35131477.las	(3514000.001,1478000.002,4526.261)	(3516999.999,1480999.999,4562.931)	[-3346, 1382]	[-20.076, 8.292]	[0, 0]	[0, 1]	[0, 1]	[0, 0]	0	0	0	598348
LD35131480.las	(3514000.001,1481000.000,4005.504)	(3516999.999,1483999.995,4596.602)	[-3357, 1205]	[-20.142, 7.23]	[0, 0]	[0, 1]	[0, 1]	[0, 0]	0	0	0	672053
LD35131483.las	(3514000.000,1484000.000,4578.180)	(3516999.999,1487000.000,4623.445)	[-3406, 1048]	[-20.436, 6.288]	[0, 0]	[0, 1]	[0, 1]	[0, 0]	0	0	0	732986
LD35131486.las	(3514000.003,1487000.002,4560.805)	(3516999.999,1489999.999,4684.403)	[-3426, 1024]	[-20.556, 6.144]	[0, 0]	[0, 1]	[0, 1]	[0, 0]	0	0	0	748961
LD35131489.las	(3514000.000,1490000.001,4469.135)	(3516999.999,1492999.998,4657.028)	[-3358, 956]	[-20.148, 5.736]	[0, 0]	[0, 1]	[0, 1]	[0, 0]	0	0	0	849080
LD35131492.las	(3514000.002,1493000.001,4464.315)	(3516999.999,1495999.998,4608.386)	[-3349, 844]	[-20.094, 5.064]	[0, 0]	[0, 1]	[0, 1]	[0, 0]	0	0	0	911152
LD35131495.las	(3514000.001,1496000.001,4473.006)	(3516999.997,1498999.999,4530.020)	[-3325, 792]	[-19.95, 4.752]	[0, 0]	[0, 1]	[0, 1]	[0, 0]	0	0	0	995696
LD35131498.las	(3514000.000,1499000.000,4401.874)	(3516999.999,1501999.995,4503.639)	[-3323, 755]	[-19.938, 4.53]	[0, 0]	[0, 1]	[0, 1]	[0, 0]	0	0	0	1077192
LD35131501.las	(3514000.002,1502000.000,4347.915)	(3516999.999,1504999.998,4514.463)	[-3291, 714]	[-19.746, 4.284]	[0, 0]	[0, 1]	[0, 1]	[0, 0]	0	0	0	1021036
LD35131504.las	(3514000.003,1505000.001,4362.088)	(3516999.996,1508000.000,4459.004)	[-3323, 556]	[-19.938, 3.336]	[0, 0]	[0, 1]	[0, 1]	[0, 0]	0	0	0	992495
LD35131507.las	(3514000.000,1508000.001,4428.361)	(3516999.998,1511000.000,4473.561)	[-3327, 379]	[-19.962, 2.274]	[0, 0]	[0, 1]	[0, 1]	[0, 0]	0	0	0	990270
LD35131510.las	(3514000.002,1511000.001,4463.997)	(3516999.998,1513999.999,4616.149)	[-3325, 230]	[-19.95, 1.38]	[0, 0]	[0, 1]	[0, 1]	[0, 0]	0	0	0	968462
LD35131513.las	(3514000.000,1514000.000,3951.961)	(3516999.999,1516999.999,4525.670)	[-3325, 207]	[-19.95, 1.242]	[0, 0]	[0, 1]	[0, 1]	[0, 0]	0	0	0	996901
LD35131516.las	(3514000.000,1517000.002,3717.752)	(3516999.999,1519999.999,4493.321)	[-3323, 180]	[-19.938, 1.08]	[0, 0]	[0, 1]	[0, 1]	[0, 0]	0	0	0	1029119
LD35131519.las	(3514000.000,1520000.002,4469.105)	(3516999.998,1522999.999,4526.523)	[-3341, 69]	[-20.046, 0.414]	[0, 0]	[0, 1]	[0, 1]	[0, 0]	0	0	0	1046643
LD35131522.las	(3514000.000,1523000.001,4468.229)	(3516999.999,1526000.000,4567.675)	[-3324, -130]	[-19.944, -0.78]	[0, 0]	[0, 1]	[0, 1]	[0, 0]	0	0	0	1034135
LD35131525.las	(3514000.001,1526000.001,4469.263)	(3516999.998,1528999.999,4654.672)	[-3340, -257]	[-20.04, -1.542]	[0, 0]	[0, 1]	[0, 1]	[0, 0]	0	0	0	1070894
LD35131528.las	(3514000.004,1529000.000,4457.573)	(3516999.999,1531999.998,4551.185)	[-3357, -257]	[-20.142, -1.542]	[0, 0]	[0, 1]	[0, 1]	[0, 0]	0	0	0	1083342
LD35131531.las	(3514000.000,1532000.003,4488.928)	(3516999.999,1534999.999,4555.516)	[-3359, -280]	[-20.154, -1.68]	[0, 0]	[0, 1]	[0, 1]	[0, 0]	0	0	0	1066839
LD35131534.las	(3514000.002,1535000.002,4485.303)	(3516999.999,1538000.000,4535.089)	[-3344, -385]	[-20.064, -2.31]	[0, 0]	[0, 1]	[0, 1]	[0, 0]	0	0	0	1041816
LD35131537.las	(3514000.004,1538000.002,4483.311)	(3516999.999,1540999.998,4531.405)	[-3325, -569]	[-19.95, -3.414]	[0, 0]	[0, 1]	[0, 1]	[0, 0]	0	0	0	975547
LD35131540.las	(3514000.001,1541000.003,3709.556)	(3516999.998,1543999.998,4519.010)	[-3343, -439]	[-20.058, -2.634]	[0, 0]	[0, 1]	[0, 1]	[0, 0]	0	0	0	975756
LD35131543.las	(3514000.002,1544000.001,4506.074)	(3516999.999,1546999.999,4545.421)	[-3340, -317]	[-20.04, -1.902]	[0, 0]	[0, 1]	[0, 1]	[0, 0]	0	0	0	994730
LD35131546.las	(3514000.000,1547000.002,4507.301)	(3516999.997,1549999.999,4601.218)	[-3371, -190]	[-20.226, -1.14]	[0, 0]	[0, 1]	[0, 1]	[0, 0]	0	0	0	1065005
LD35131549.las	(3514000.000,1550000.000,4499.574)	(3516999.997,1552999.998,4610.322)	[-3415, -88]	[-20.49, -0.528]	[0, 0]	[0, 1]	[0, 1]	[0, 0]	0	0	0	1057461
LD35131552.las	(3514000.000,1553000.000,4506.097)	(3516999.995,1555999.995,4599.686)	[-3374, 6]	[-20.244, 0.036]	[0, 0]	[0, 1]	[0, 1]	[0, 0]	0	0	0	1094689
LD35131555.las	(3514000.002,1556000.001,4472.980)	(3516999.999,1558999.999,4582.110)	[-3395, 69]	[-20.37, 0.414]	[0, 0]	[0, 1]	[0, 1]	[0, 0]	0	0	0	1017926
LD35131558.las	(3514000.001,1559000.001,4457.645)	(3516999.997,1562000.000,4541.835)	[-3341, 119]	[-20.046, 0.714]	[0, 0]	[0, 1]	[0, 1]	[0, 0]	0	0	0	1006560
LD35131561.las	(3514000.000,1562000.001,4122.475)	(3516999.999,1564999.998,4540.109)	[-3362, 197]	[-20.172, 1.182]	[0, 0]	[0, 1]	[0, 1]	[0, 0]	0	0	0	1022763

DPH-1.3 Report on ASPRS LAS File Format (Tiled Data) - Informational - continued

File	(Xmin, Ymin, Zmin)	(Xmax, Ymax, Zmax)	Extended Scan Angle	Scan Angle Rank	Scanner Channel	Scan Direction	Edge of Flight Line	User Data	Counts for Synthetic	Key-points	Withheld	Overlap
LD35131564.las	(3514000.002,1565000.000,4509.151)	(3516999.996,1567999.997,4602.602)	[-3388, 294]	[-20.328, 1.764]	[0, 0]	[0, 1]	[0, 1]	[0, 0]	0	0	0	1039950
LD35131567.las	(3514000.000,1568000.000,4558.255)	(3516999.998,1570999.999,4616.821)	[-3382, 383]	[-20.292, 2.298]	[0, 0]	[0, 1]	[0, 1]	[0, 0]	0	0	0	1048540
LD35131570.las	(3514000.003,1571000.001,4551.169)	(3516999.999,1573999.997,4637.264)	[-3392, 503]	[-20.352, 3.018]	[0, 0]	[0, 1]	[0, 1]	[0, 0]	0	0	0	985790
LD35131573.las	(3514000.000,1574000.003,4552.425)	(3516999.999,1576999.999,4627.379)	[-3394, 624]	[-20.364, 3.744]	[0, 0]	[0, 1]	[0, 1]	[0, 0]	0	0	0	977517
LD35131576.las	(3514000.000,1577000.007,4578.108)	(3516999.998,1579999.998,4712.274)	[-3427, 733]	[-20.562, 4.398]	[0, 0]	[0, 1]	[0, 1]	[0, 0]	0	0	0	1019828
LD35131579.las	(3514000.000,1580000.001,4605.181)	(3516999.999,1582999.998,4790.348)	[-3476, 842]	[-20.856, 5.052]	[0, 0]	[0, 1]	[0, 1]	[0, 0]	0	0	0	1062460
LD35131582.las	(3514000.001,1583000.000,4716.359)	(3516999.999,1585999.998,4834.124)	[-3476, 978]	[-20.856, 5.868]	[0, 0]	[0, 1]	[0, 1]	[0, 0]	0	0	0	964140
LD35131585.las	(3514000.000,1586000.000,4780.417)	(3516999.999,1588999.999,4911.913)	[-3526, 1088]	[-21.156, 6.528]	[0, 0]	[0, 1]	[0, 1]	[0, 0]	0	0	0	833376
LD35131588.las	(3514000.000,1589000.001,4786.070)	(3516999.996,1591999.999,4921.089)	[-3577, 1151]	[-21.462, 6.906]	[0, 0]	[0, 1]	[0, 1]	[0, 0]	0	0	0	780575
LD35131591.las	(3514000.000,1592000.001,4789.000)	(3516999.998,1595000.000,4910.824)	[-3544, 1227]	[-21.264, 7.362]	[0, 0]	[0, 1]	[0, 1]	[0, 0]	0	0	0	765517
LD35131594.las	(3514000.002,1595000.002,4761.040)	(3516999.995,1597999.998,5659.319)	[-3505, 1259]	[-21.03, 7.554]	[0, 0]	[0, 1]	[0, 1]	[0, 0]	0	0	0	691582
LD35131597.las	(3514000.000,1598000.001,4698.662)	(3516999.999,1600999.999,5345.422)	[-3464, 1314]	[-20.784, 7.884]	[0, 0]	[0, 1]	[0, 1]	[0, 0]	0	0	0	628491
LD35131600.las	(3514000.002,1601000.002,4768.895)	(3516999.996,1603999.999,4948.163)	[-3543, 1425]	[-21.258, 8.55]	[0, 0]	[0, 1]	[0, 1]	[0, 0]	0	0	0	583235
LD35131603.las	(3514000.000,1604000.001,4799.370)	(3516999.997,1606999.999,4993.993)	[-3575, 1601]	[-21.45, 9.606]	[0, 0]	[0, 1]	[0, 1]	[0, 0]	0	0	0	534688
LD35131606.las	(3514000.001,1607000.001,4891.644)	(3516999.999,1610000.000,4963.688)	[-3586, 1685]	[-21.516, 10.11]	[0, 0]	[0, 1]	[0, 1]	[0, 0]	0	0	0	536547
LD35131609.las	(3514000.000,1610000.001,4881.867)	(3516999.999,1613000.000,4967.175)	[-3577, 1874]	[-21.462, 11.244]	[0, 0]	[0, 1]	[0, 1]	[0, 0]	0	0	0	482344
LD35131612.las	(3514000.011,1613000.004,4903.990)	(3516999.996,1613472.734,4981.532)	[-3540, 1912]	[-21.24, 11.472]	[0, 0]	[0, 1]	[0, 1]	[0, 0]	0	0	0	59009
LD35161396.las	(3517000.000,1397000.000,4376.199)	(3520000.000,1399999.999,4830.414)	[-3438, 613]	[-20.628, 3.678]	[0, 0]	[0, 1]	[0, 1]	[0, 0]	0	0	0	1030925
LD35161399.las	(3517000.000,1400000.000,4393.607)	(3519999.997,1402999.999,5155.967)	[-3480, 721]	[-20.88, 4.326]	[0, 0]	[0, 1]	[0, 1]	[0, 0]	0	0	0	1101406
LD35161402.las	(3517000.002,1403000.001,4575.952)	(3520000.000,1405999.999,4639.653)	[-3499, 829]	[-20.994, 4.974]	[0, 0]	[0, 1]	[0, 1]	[0, 0]	0	0	0	1076785
LD35161405.las	(3517000.000,1406000.002,4563.065)	(3520000.000,1408999.997,4971.155)	[-3512, 915]	[-21.072, 5.49]	[0, 0]	[0, 1]	[0, 1]	[0, 0]	0	0	0	942194
LD35161408.las	(3517000.000,1409000.000,4559.286)	(3519999.998,1411999.998,4647.609)	[-3500, 998]	[-21, 5.988]	[0, 0]	[0, 1]	[0, 1]	[0, 0]	0	0	0	886590
LD35161411.las	(3517000.000,1412000.000,4461.658)	(3519999.999,1414999.998,4625.699)	[-3491, 1107]	[-20.946, 6.642]	[0, 0]	[0, 1]	[0, 1]	[0, 0]	0	0	0	807926
LD35161414.las	(3517000.000,1415000.000,4575.877)	(3519999.999,1417999.998,4765.128)	[-3517, 1235]	[-21.102, 7.41]	[0, 0]	[0, 1]	[0, 1]	[0, 0]	0	0	0	702337
LD35161417.las	(3517000.000,1418000.001,4585.457)	(3519999.995,1421000.000,4654.544)	[-3515, 1324]	[-21.09, 7.944]	[0, 0]	[0, 1]	[0, 1]	[0, 0]	0	0	0	652102
LD35161420.las	(3517000.001,1421000.002,4398.393)	(3519999.997,1424000.000,4675.899)	[-3514, 1431]	[-21.084, 8.586]	[0, 0]	[0, 1]	[0, 1]	[0, 0]	0	0	0	624241
LD35161423.las	(3517000.000,1424000.001,4343.105)	(3520000.000,1426999.996,4660.112)	[-3511, 1557]	[-21.066, 9.342]	[0, 0]	[0, 1]	[0, 1]	[0, 0]	0	0	0	577191
LD35161426.las	(3517000.000,1427000.000,4593.675)	(3519999.999,1429999.999,4664.082)	[-3502, 1646]	[-21.012, 9.876]	[0, 0]	[0, 1]	[0, 1]	[0, 0]	0	0	0	519564
LD35161429.las	(3517000.002,1430000.001,4553.209)	(3520000.000,1432999.999,10761.307)	[-3499, 1690]	[-20.994, 10.14]	[0, 0]	[0, 1]	[0, 1]	[0, 0]	0	0	0	483922
LD35161432.las	(3517000.000,1433000.000,4365.831)	(3520000.000,1436000.000,4823.727)	[-3480, 1769]	[-20.88, 10.614]	[0, 0]	[0, 1]	[0, 1]	[0, 0]	0	0	0	1987003
LD35161435.las	(3517000.000,1436000.001,4433.741)	(3520000.000,1439000.000,10798.942)	[-3514, 3417]	[-21.084, 20.502]	[0, 0]	[0, 1]	[0, 1]	[0, 0]	0	0	0	3154099
LD35161438.las	(3517000.000,1439000.001,4587.150)	(3520000.000,1442000.000,10724.503)	[-3524, 3475]	[-21.144, 20.85]	[0, 0]	[0, 1]	[0, 1]	[0, 0]	0	0	0	3242902
LD35161441.las	(3517000.000,1442000.001,3935.783)	(3520000.000,1444999.999,5042.752)	[-3519, 3478]	[-21.114, 20.868]	[0, 0]	[0, 1]	[0, 1]	[0, 0]	0	0	0	2105040
LD35161444.las	(3517000.003,1445000.000,4607.793)	(3520000.000,1447999.999,4679.873)	[-3414, 806]	[-20.484, 4.836]	[0, 0]	[0, 1]	[0, 1]	[0, 0]	0	0	0	1042258
LD35161447.las	(3517000.000,1448000.000,4624.689)	(3519999.998,1450999.999,4687.130)	[-3413, 870]	[-20.478, 5.22]	[0, 0]	[0, 1]	[0, 1]	[0, 0]	0	0	0	977324
LD35161450.las	(3517000.001,1451000.001,4633.770)	(3519999.996,1454000.000,4692.002)	[-3409, 896]	[-20.454, 5.376]	[0, 0]	[0, 1]	[0, 1]	[0, 0]	0	0	0	817315
LD35161453.las	(3517000.001,1454000.001,4637.898)	(3520000.000,1456999.999,4722.668)	[-3393, 1038]	[-20.358, 6.228]	[0, 0]	[0, 1]	[0, 1]	[0, 0]	0	0	0	758068
LD35161456.las	(3517000.001,1457000.001,4596.612)	(3520000.000,1459999.998,4697.350)	[-3413, 1152]	[-20.478, 6.912]	[0, 0]	[0, 1]	[0, 1]	[0, 0]	0	0	0	682874
LD35161459.las	(3517000.000,1460000.000,4593.508)	(3519999.994,1462999.998,4660.798)	[-3391, 1231]	[-20.346, 7.386]	[0, 0]	[0, 1]	[0, 1]	[0, 0]	0	0	0	637944
LD35161462.las	(3517000.000,1463000.001,4572.366)	(3520000.000,1465999.999,4659.213)	[-3391, 1326]	[-20.346, 7.956]	[0, 0]	[0, 1]	[0, 1]	[0, 0]	0	0	0	628496
LD35161465.las	(3517000.000,1466000.000,4550.132)	(3520000.000,1468999.998,4615.955)	[-3391, 1467]	[-20.346, 8.802]	[0, 0]	[0, 1]	[0, 1]	[0, 0]	0	0	0	576471
LD35161468.las	(3517000.001,1469000.001,4519.099)	(3519999.999,1472000.000,4600.470)	[-3374, 1532]	[-20.244, 9.192]	[0, 0]	[0, 1]	[0, 1]	[0, 0]	0	0	0	516679
LD35161471.las	(3517000.000,1472000.005,4096.898)	(3520000.000,1475000.000,4552.786)	[-3361, 1586]	[-20.166, 9.516]	[0, 0]	[0, 1]	[0, 1]	[0, 0]	0	0	0	489480
LD35161474.las	(3517000.001,1475000.002,4503.718)	(3519999.999,1477999.999,4539.876)	[-3357, 1706]	[-20.142, 10.236]	[0, 0]	[0, 1]	[0, 1]	[0, 0]	0	0	0	464364
LD35161477.las	(3517000.000,1478000.000,4512.721)	(3520000.000,1480999.998,4555.906)	[-3359, 1814]	[-20.154, 10.884]	[0, 0]	[0, 1]	[0, 1]	[0, 0]	0	0	0	429905
LD35161480.las	(3517000.000,1481000.000,4519.870)	(3519999.999,1483999.999,4588.803)	[-3361, 1929]	[-20.166, 11.574]	[0, 0]	[0, 1]	[0, 1]	[0, 0]	0	0	0	314122
LD35161483.las	(3517000.000,1484000.000,4565.093)	(3519999.999,1486999.997,4709.033)	[-3392, 3376]	[-20.352, 20.256]	[0, 0]	[0, 1]	[0, 1]	[0, 0]	0	0	0	358394
LD35161486.las	(3517000.001,1487000.005,4499.689)	(3520000.000,1489999.997,4738.393)	[-3411, 3378]	[-20.466, 20.268]	[0, 0]	[0, 1]	[0, 1]	[0, 0]	0	0	0	378635
LD35161489.las	(3517000.000,1490000.002,4461.251)	(3520000.000,1493000.000,4618.961)	[-3372, 3356]	[-20.232, 20.136]	[0, 0]	[0, 1]	[0, 1]	[0, 0]	0	0	0	283036

DPH-1.3 Report on ASPRS LAS File Format (Tiled Data) - Informational - continued

File	(Xmin, Ymin, Zmin)	(Xmax, Ymax, Zmax)	Extended Scan Angle	Scan Angle Rank	Scanner Channel	Scan Direction	Edge of Flight Line	User Data	Counts for Synthetic	Key-points	Withheld	Overlap
LD35161492.las	(3517000.000,1493000.002,4421.097)	(3520000.000,1495999.997,4536.959)	[-3359, 3326]	[-20.154, 19.956]	[0, 0]	[0, 1]	[0, 1]	[0, 0]	0	0	0	269719
LD35161495.las	(3517000.006,1496000.001,4377.376)	(3520000.000,1498999.999,4512.035)	[-1978, 3328]	[-11.868, 19.968]	[0, 0]	[0, 1]	[0, 1]	[0, 0]	0	0	0	350741
LD35161498.las	(3517000.000,1499000.000,4361.789)	(3519999.999,1501999.999,10937.222)	[-1871, 3285]	[-11.226, 19.71]	[0, 0]	[0, 1]	[0, 1]	[0, 0]	0	0	0	430975
LD35161501.las	(3517000.001,1502000.001,4337.409)	(3520000.000,1505000.000,4427.130)	[-1758, 3274]	[-10.548, 19.644]	[0, 0]	[0, 1]	[0, 1]	[0, 0]	0	0	0	445862
LD35161504.las	(3517000.000,1505000.001,4359.644)	(3519999.999,1507999.997,4445.851)	[-1683, 3271]	[-10.098, 19.626]	[0, 0]	[0, 1]	[0, 1]	[0, 0]	0	0	0	463989
LD35161507.las	(3517000.000,1508000.001,4422.668)	(3519999.999,1510999.999,4470.319)	[-1615, 3295]	[-9.69, 19.77]	[0, 0]	[0, 1]	[0, 1]	[0, 0]	0	0	0	488518
LD35161510.las	(3517000.002,1511000.001,4429.237)	(3520000.000,1513999.998,4503.472)	[-1527, 3308]	[-9.162, 19.848]	[0, 0]	[0, 1]	[0, 1]	[0, 0]	0	0	0	557633
LD35161513.las	(3517000.000,1514000.001,4393.922)	(3519999.999,1516999.999,4501.940)	[-1467, 3290]	[-8.802, 19.74]	[0, 0]	[0, 1]	[0, 1]	[0, 0]	0	0	0	636901
LD35161516.las	(3517000.000,1517000.000,4430.713)	(3519999.999,1520000.000,4488.403)	[-1316, 3304]	[-7.896, 19.824]	[0, 0]	[0, 1]	[0, 1]	[0, 0]	0	0	0	647664
LD35161519.las	(3517000.000,1520000.001,4460.119)	(3520000.000,1523000.000,4501.274)	[-1202, 3306]	[-7.212, 19.836]	[0, 0]	[0, 1]	[0, 1]	[0, 0]	0	0	0	674799
LD35161522.las	(3517000.001,1523000.001,4453.141)	(3520000.000,1525999.999,4629.144)	[-1027, 3303]	[-6.162, 19.818]	[0, 0]	[0, 1]	[0, 1]	[0, 0]	0	0	0	723339
LD35161525.las	(3517000.003,1526000.002,4464.430)	(3520000.000,1528999.998,4534.561)	[-883, 3323]	[-5.298, 19.938]	[0, 0]	[0, 1]	[0, 1]	[0, 0]	0	0	0	885252
LD35161528.las	(3517000.000,1529000.000,4490.949)	(3519999.998,1531999.999,5249.127)	[-805, 3326]	[-4.83, 19.956]	[0, 0]	[0, 1]	[0, 1]	[0, 0]	0	0	0	979630
LD35161531.las	(3517000.000,1532000.001,4472.212)	(3520000.000,1534999.999,4745.844)	[-719, 3319]	[-4.314, 19.914]	[0, 0]	[0, 1]	[0, 1]	[0, 0]	0	0	0	977485
LD35161534.las	(3517000.001,1535000.000,4453.059)	(3519999.999,1538000.000,4561.083)	[-701, 3318]	[-4.206, 19.908]	[0, 0]	[0, 1]	[0, 1]	[0, 0]	0	0	0	1039342
LD35161537.las	(3517000.000,1538000.001,4458.009)	(3520000.000,1540999.999,4528.492)	[-681, 3320]	[-4.086, 19.92]	[0, 0]	[0, 1]	[0, 1]	[0, 0]	0	0	0	1014299
LD35161540.las	(3517000.000,1541000.001,4472.212)	(3519999.997,1544000.000,4556.484)	[-568, 3327]	[-3.408, 19.962]	[0, 0]	[0, 1]	[0, 1]	[0, 0]	0	0	0	1020083
LD35161543.las	(3517000.001,1544000.002,4463.908)	(3519999.999,1546999.999,4568.728)	[-438, 3324]	[-2.628, 19.944]	[0, 0]	[0, 1]	[0, 1]	[0, 0]	0	0	0	1025944
LD35161546.las	(3517000.002,1547000.000,4461.950)	(3520000.000,1549999.999,4578.521)	[-315, 3342]	[-1.89, 20.052]	[0, 0]	[0, 1]	[0, 1]	[0, 0]	0	0	0	982474
LD35161549.las	(3517000.001,1550000.000,4491.579)	(3519999.999,1552999.999,4585.240)	[-188, 3306]	[-1.128, 19.836]	[0, 0]	[0, 1]	[0, 1]	[0, 0]	0	0	0	913846
LD35161552.las	(3517000.000,1553000.000,4457.107)	(3519999.999,1555999.999,4596.966)	[-87, 3338]	[-0.522, 20.028]	[0, 0]	[0, 1]	[0, 1]	[0, 0]	0	0	0	974226
LD35161555.las	(3517000.000,1556000.001,4434.702)	(3520000.000,1558999.997,4506.106)	[7, 3305]	[0.042, 19.83]	[0, 0]	[0, 1]	[0, 1]	[0, 0]	0	0	0	1012015
LD35161558.las	(3517000.000,1559000.001,4436.244)	(3520000.000,1562000.000,4917.995)	[70, 3320]	[0.42, 19.92]	[0, 0]	[0, 1]	[0, 1]	[0, 0]	0	0	0	1046147
LD35161561.las	(3517000.001,1562000.001,4481.536)	(3520000.000,1564999.996,4573.895)	[119, 3326]	[0.714, 19.956]	[0, 0]	[0, 1]	[0, 1]	[0, 0]	0	0	0	1001617
LD35161564.las	(3517000.000,1565000.000,4515.175)	(3520000.000,1567999.998,4595.201)	[199, 3338]	[1.194, 20.028]	[0, 0]	[0, 1]	[0, 1]	[0, 0]	0	0	0	971792
LD35161567.las	(3517000.001,1568000.001,4516.887)	(3520000.000,1570999.998,4598.052)	[295, 3344]	[1.77, 20.064]	[0, 0]	[0, 1]	[0, 1]	[0, 0]	0	0	0	989135
LD35161570.las	(3517000.003,1571000.000,4346.983)	(3520000.000,1574000.000,4599.860)	[384, 3362]	[2.304, 20.172]	[0, 0]	[0, 1]	[0, 1]	[0, 0]	0	0	0	1056237
LD35161573.las	(3517000.000,1574000.001,4521.267)	(3519999.998,1576999.999,4596.034)	[486, 3354]	[2.916, 20.124]	[0, 0]	[0, 1]	[0, 1]	[0, 0]	0	0	0	1030192
LD35161576.las	(3517000.000,1577000.001,4280.769)	(3520000.000,1579999.999,4697.474)	[483, 3402]	[2.898, 20.412]	[0, 0]	[0, 1]	[0, 1]	[0, 0]	0	0	0	1013192
LD35161579.las	(3517000.000,1580000.001,4586.493)	(3519999.998,1582999.999,4728.370)	[479, 3426]	[2.874, 20.556]	[0, 0]	[0, 1]	[0, 1]	[0, 0]	0	0	0	980150
LD35161582.las	(3517000.002,1583000.000,4699.659)	(3519999.999,1585999.995,4827.996)	[265, 3446]	[1.59, 20.676]	[0, 0]	[0, 1]	[0, 1]	[0, 0]	0	0	0	994715
LD35161585.las	(3517000.000,1586000.002,4702.704)	(3520000.000,1589000.000,4876.709)	[-28, 3484]	[-0.168, 20.904]	[0, 0]	[0, 1]	[0, 1]	[0, 0]	0	0	0	1025651
LD35161588.las	(3517000.001,1589000.001,4526.382)	(3520000.000,1592000.000,4866.513)	[-73, 3469]	[-0.438, 20.814]	[0, 0]	[0, 1]	[0, 1]	[0, 0]	0	0	0	1090416
LD35161591.las	(3517000.001,1592000.003,4478.383)	(3519999.994,1595000.000,4856.306)	[-66, 3473]	[-0.396, 20.838]	[0, 0]	[0, 1]	[0, 1]	[0, 0]	0	0	0	1053570
LD35161594.las	(3517000.000,1595000.001,4659.692)	(3519999.999,1597999.999,4852.891)	[-50, 3474]	[-0.3, 20.844]	[0, 0]	[0, 1]	[0, 1]	[0, 0]	0	0	0	1029328
LD35161597.las	(3517000.002,1598000.000,4664.505)	(3520000.000,1600999.997,4836.339)	[-188, 3470]	[-1.128, 20.82]	[0, 0]	[0, 1]	[0, 1]	[0, 0]	0	0	0	1060008
LD35161600.las	(3517000.003,1601000.002,4215.434)	(3520000.000,1603999.999,4871.847)	[-411, 3506]	[-2.466, 21.036]	[0, 0]	[0, 1]	[0, 1]	[0, 0]	0	0	0	1073788
LD35161603.las	(3517000.001,1604000.000,4811.441)	(3519999.997,1606999.999,4951.076)	[-507, 3555]	[-3.042, 21.33]	[0, 0]	[0, 1]	[0, 1]	[0, 0]	0	0	0	1133611
LD35161606.las	(3517000.000,1607000.001,4875.033)	(3520000.000,1610000.000,5027.142)	[-523, 3571]	[-3.138, 21.426]	[0, 0]	[0, 1]	[0, 1]	[0, 0]	0	0	0	1059872
LD35161609.las	(3517000.001,1610000.001,4467.865)	(3519999.998,1613000.000,4969.390)	[-563, 3515]	[-3.378, 21.09]	[0, 0]	[0, 1]	[0, 1]	[0, 0]	0	0	0	1057017
LD35161612.las	(3517000.000,1613000.001,4864.849)	(3519999.983,1613590.452,4920.112)	[-597, 3506]	[-3.582, 21.036]	[0, 0]	[0, 1]	[0, 1]	[0, 0]	0	0	0	170359
LD35191396.las	(3520000.001,1397000.000,4451.615)	(3522999.997,1399999.999,4630.660)	[503, 3426]	[3.018, 20.556]	[0, 0]	[0, 1]	[0, 1]	[0, 0]	0	0	0	1096164
LD35191399.las	(3520000.001,1400000.000,4512.465)	(3522999.991,1403000.000,4692.323)	[407, 3445]	[2.442, 20.67]	[0, 0]	[0, 1]	[0, 1]	[0, 0]	0	0	0	1138233
LD35191402.las	(3520000.002,1403000.002,4392.862)	(3523000.000,1405999.999,4608.111)	[319, 3475]	[1.914, 20.85]	[0, 0]	[0, 1]	[0, 1]	[0, 0]	0	0	0	1075275
LD35191405.las	(3520000.001,1406000.004,4551.818)	(3523000.000,1408999.998,4596.083)	[202, 3481]	[1.212, 20.886]	[0, 0]	[0, 1]	[0, 1]	[0, 0]	0	0	0	1069114
LD35191408.las	(3520000.001,1409000.000,4539.243)	(3523000.000,1411999.999,4606.723)	[112, 3445]	[0.672, 20.67]	[0, 0]	[0, 1]	[0, 1]	[0, 0]	0	0	0	1159808
LD35191411.las	(3520000.003,1412000.001,4005.625)	(3523000.000,1414999.999,4688.626)	[7, 3448]	[0.042, 20.688]	[0, 0]	[0, 1]	[0, 1]	[0, 0]	0	0	0	1113863
LD35191414.las	(3520000.004,1415000.000,4555.139)	(3522999.999,1417999.999,4622.071)	[-79, 3458]	[-0.474, 20.748]	[0, 0]	[0, 1]	[0, 1]	[0, 0]	0	0	0	1111007
LD35191417.las	(3520000.001,1418000.001,4557.412)	(3522999.999,1421000.000,4642.445)	[-191, 3481]	[-1.146, 20.886]	[0, 0]	[0, 1]	[0, 1]	[0, 0]	0	0	0	1101791

DPH-1.3 Report on ASPRS LAS File Format (Tiled Data) - Informational - continued

File	(Xmin, Ymin, Zmin)	(Xmax, Ymax, Zmax)	Extended Scan Angle	Scan Angle Rank	Scanner Channel	Scan Direction	Edge of Flight Line	User Data	Counts for Synthetic	Key-points	Withheld	Overlap
LD35191420.las	(3520000.001,1421000.001,3947.364)	(3523000.000,1423999.999,4649.138)	[-287, 3478]	[-1.722, 20.868]	[0, 0]	[0, 1]	[0, 1]	[0, 0]	0	0	0	1115882
LD35191423.las	(3520000.005,1424000.001,4383.656)	(3523000.000,1426999.998,4943.130)	[-398, 3483]	[-2.388, 20.898]	[0, 0]	[0, 1]	[0, 1]	[0, 0]	0	0	0	1107063
LD35191426.las	(3520000.003,1427000.000,4560.962)	(3522999.990,1429999.999,4656.615)	[-497, 3479]	[-2.982, 20.874]	[0, 0]	[0, 1]	[0, 1]	[0, 0]	0	0	0	1065956
LD35191429.las	(3520000.002,1430000.001,4379.824)	(3523000.000,1432999.999,4612.527)	[-596, 3461]	[-3.576, 20.766]	[0, 0]	[0, 1]	[0, 1]	[0, 0]	0	0	0	1126058
LD35191432.las	(3520000.001,1433000.001,4537.898)	(3522999.996,1436000.000,5212.421)	[-712, 3450]	[-4.272, 20.7]	[0, 0]	[0, 1]	[0, 1]	[0, 0]	0	0	0	2763189
LD35191435.las	(3520000.004,1436000.001,4489.620)	(3523000.000,1438999.999,4634.882)	[-794, 3456]	[-4.764, 20.736]	[0, 0]	[0, 1]	[0, 1]	[0, 0]	0	0	0	3867854
LD35191438.las	(3520000.001,1439000.001,4064.697)	(3522999.999,1442000.000,5136.250)	[-884, 3462]	[-5.304, 20.772]	[0, 0]	[0, 1]	[0, 1]	[0, 0]	0	0	0	4003098
LD35191441.las	(3520000.001,1442000.002,4594.157)	(3523000.000,1444999.999,4653.232)	[-956, 3459]	[-5.736, 20.754]	[0, 0]	[0, 1]	[0, 1]	[0, 0]	0	0	0	2576192
LD35191444.las	(3520000.003,1445000.004,4599.085)	(3523000.000,1447999.997,4658.193)	[368, 3388]	[2.208, 20.328]	[0, 0]	[0, 1]	[0, 1]	[0, 0]	0	0	0	1014199
LD35191447.las	(3520000.004,1448000.000,4605.778)	(3522999.997,1450999.999,4685.466)	[335, 3389]	[2.01, 20.334]	[0, 0]	[0, 1]	[0, 1]	[0, 0]	0	0	0	1013468
LD35191450.las	(3520000.001,1451000.000,4622.648)	(3523000.000,1454000.000,4697.874)	[308, 3387]	[1.848, 20.322]	[0, 0]	[0, 1]	[0, 1]	[0, 0]	0	0	0	988012
LD35191453.las	(3520000.004,1454000.002,4595.978)	(3523000.000,1456999.999,4653.137)	[186, 3389]	[1.116, 20.334]	[0, 0]	[0, 1]	[0, 1]	[0, 0]	0	0	0	1012530
LD35191456.las	(3520000.002,1457000.001,4491.336)	(3522999.998,1459999.999,4638.252)	[-31, 3388]	[-0.186, 20.328]	[0, 0]	[0, 1]	[0, 1]	[0, 0]	0	0	0	1005917
LD35191459.las	(3520000.003,1460000.000,4569.144)	(3523000.000,1462999.998,4632.061)	[-132, 3359]	[-0.792, 20.154]	[0, 0]	[0, 1]	[0, 1]	[0, 0]	0	0	0	1034898
LD35191462.las	(3520000.002,1463000.000,4509.578)	(3522999.997,1465999.999,4627.002)	[-141, 3355]	[-0.846, 20.13]	[0, 0]	[0, 1]	[0, 1]	[0, 0]	0	0	0	1027753
LD35191465.las	(3520000.001,1466000.000,4531.444)	(3523000.000,1468999.998,4584.331)	[-227, 3343]	[-1.362, 20.058]	[0, 0]	[0, 1]	[0, 1]	[0, 0]	0	0	0	1023530
LD35191468.las	(3520000.002,1469000.002,4509.315)	(3522999.999,1471999.998,4577.862)	[-400, 3305]	[-2.4, 19.83]	[0, 0]	[0, 1]	[0, 1]	[0, 0]	0	0	0	996045
LD35191471.las	(3520000.001,1472000.002,4500.795)	(3522999.999,1475000.000,4558.554)	[-480, 3317]	[-2.88, 19.902]	[0, 0]	[0, 1]	[0, 1]	[0, 0]	0	0	0	1018389
LD35191474.las	(3520000.001,1475000.004,4500.388)	(3522999.999,1477999.998,4519.935)	[-479, 3308]	[-2.874, 19.848]	[0, 0]	[0, 1]	[0, 1]	[0, 0]	0	0	0	1005585
LD35191477.las	(3520000.007,1478000.003,4509.217)	(3523000.000,1480999.999,4558.200)	[-590, 3324]	[-3.54, 19.944]	[0, 0]	[0, 1]	[0, 1]	[0, 0]	0	0	0	975437
LD35191480.las	(3520000.003,1481000.002,4545.591)	(3523000.000,1483999.999,4578.967)	[-819, 3354]	[-4.914, 20.124]	[0, 0]	[0, 1]	[0, 1]	[0, 0]	0	0	0	995061
LD35191483.las	(3520000.002,1484000.000,4560.673)	(3523000.000,1487000.000,4703.629)	[-927, 3358]	[-5.562, 20.148]	[0, 0]	[0, 1]	[0, 1]	[0, 0]	0	0	0	922471
LD35191486.las	(3520000.001,1487000.002,4534.364)	(3523000.000,1490000.000,4669.128)	[-937, 3369]	[-5.622, 20.214]	[0, 0]	[0, 1]	[0, 1]	[0, 0]	0	0	0	872735
LD35191489.las	(3520000.001,1490000.001,4341.983)	(3523000.000,1492999.999,4651.677)	[-915, 3341]	[-5.49, 20.046]	[0, 0]	[0, 1]	[0, 1]	[0, 0]	0	0	0	892918
LD35191492.las	(3520000.001,1493000.002,4463.987)	(3522999.998,1495999.997,4554.240)	[-1081, 3308]	[-6.486, 19.848]	[0, 0]	[0, 1]	[0, 1]	[0, 0]	0	0	0	751845
LD35191495.las	(3520000.001,1496000.000,4419.371)	(3522999.999,1498999.998,4523.711)	[-1298, 3285]	[-7.788, 19.711]	[0, 0]	[0, 1]	[0, 1]	[0, 0]	0	0	0	685872
LD35191498.las	(3520000.001,1499000.001,4348.456)	(3523000.000,1501999.997,4482.544)	[-1378, 3255]	[-8.268, 19.53]	[0, 0]	[0, 1]	[0, 1]	[0, 0]	0	0	0	607277
LD35191501.las	(3520000.001,1502000.006,4328.246)	(3523000.000,1504999.998,4425.283)	[-1389, 3254]	[-8.334, 19.524]	[0, 0]	[0, 1]	[0, 1]	[0, 0]	0	0	0	586002
LD35191504.las	(3520000.001,1505000.002,4104.050)	(3522999.999,1508000.000,4434.043)	[-1412, 3286]	[-8.472, 19.716]	[0, 0]	[0, 1]	[0, 1]	[0, 0]	0	0	0	545356
LD35191507.las	(3520000.003,1508000.002,4417.219)	(3523000.000,1510999.998,4490.788)	[-1522, 3287]	[-9.132, 19.722]	[0, 0]	[0, 1]	[0, 1]	[0, 0]	0	0	0	508411
LD35191510.las	(3520000.001,1511000.003,4364.535)	(3523000.000,1513999.999,4493.380)	[-1729, 3287]	[-10.374, 19.722]	[0, 0]	[0, 1]	[0, 1]	[0, 0]	0	0	0	487648
LD35191513.las	(3520000.001,1514000.000,3994.155)	(3522999.999,1516999.999,4455.099)	[-1840, 3290]	[-11.04, 19.74]	[0, 0]	[0, 1]	[0, 1]	[0, 0]	0	0	0	430432
LD35191516.las	(3520000.001,1517000.000,4438.036)	(3522999.999,1519999.999,4471.192)	[-1861, 3285]	[-11.166, 19.711]	[0, 0]	[0, 1]	[0, 1]	[0, 0]	0	0	0	355074
LD35191519.las	(3520000.001,1520000.001,4433.928)	(3522999.997,1523000.000,10703.775)	[-3297, 3290]	[-19.782, 19.74]	[0, 0]	[0, 1]	[0, 1]	[0, 0]	0	0	0	300839
LD35191522.las	(3520000.001,1523000.001,3950.317)	(3523000.000,1526000.000,4492.845)	[-3336, 3288]	[-20.016, 19.728]	[0, 0]	[0, 1]	[0, 1]	[0, 0]	0	0	0	241692
LD35191525.las	(3520000.001,1526000.002,4455.903)	(3522999.999,1528999.996,4829.213)	[-3341, 3307]	[-20.046, 19.842]	[0, 0]	[0, 1]	[0, 1]	[0, 0]	0	0	0	235565
LD35191528.las	(3520000.008,1529000.000,4456.940)	(3523000.000,1531999.998,4504.115)	[-3340, 2098]	[-20.04, 12.588]	[0, 0]	[0, 1]	[0, 1]	[0, 0]	0	0	0	254174
LD35191531.las	(3520000.001,1532000.002,4433.676)	(3523000.000,1534999.999,4513.459)	[-3339, 1925]	[-20.034, 11.55]	[0, 0]	[0, 1]	[0, 1]	[0, 0]	0	0	0	295517
LD35191534.las	(3520000.005,1535000.000,4436.874)	(3523000.000,1538000.000,4523.652)	[-3358, 1854]	[-20.148, 11.124]	[0, 0]	[0, 1]	[0, 1]	[0, 0]	0	0	0	322357
LD35191537.las	(3520000.002,1538000.002,4465.352)	(3522999.999,1541000.000,4538.475)	[-3357, 1811]	[-20.142, 10.866]	[0, 0]	[0, 1]	[0, 1]	[0, 0]	0	0	0	372539
LD35191540.las	(3520000.002,1541000.001,4490.769)	(3523000.000,1544000.000,4561.835)	[-3349, 1705]	[-20.094, 10.23]	[0, 0]	[0, 1]	[0, 1]	[0, 0]	0	0	0	423279
LD35191543.las	(3520000.001,1544000.003,4137.052)	(3523000.000,1546999.996,4533.059)	[-3358, 1488]	[-20.148, 8.928]	[0, 0]	[0, 1]	[0, 1]	[0, 0]	0	0	0	480358
LD35191546.las	(3520000.001,1547000.000,4437.836)	(3523000.000,1549999.999,4518.213)	[-3324, 1514]	[-19.944, 9.084]	[0, 0]	[0, 1]	[0, 1]	[0, 0]	0	0	0	521465
LD35191549.las	(3520000.004,1550000.001,4448.643)	(3523000.000,1552999.999,4557.324)	[-3324, 1514]	[-19.944, 9.084]	[0, 0]	[0, 1]	[0, 1]	[0, 0]	0	0	0	550719
LD35191552.las	(3520000.002,1553000.001,4436.271)	(3523000.000,1555999.999,4498.538)	[-3325, 1411]	[-19.95, 8.466]	[0, 0]	[0, 1]	[0, 1]	[0, 0]	0	0	0	621007
LD35191555.las	(3520000.001,1556000.001,4413.387)	(3523000.000,1559000.000,4465.480)	[-3323, 1192]	[-19.938, 7.152]	[0, 0]	[0, 1]	[0, 1]	[0, 0]	0	0	0	706893
LD35191558.las	(3520000.002,1559000.001,4429.761)	(3523000.000,1561999.999,4497.301)	[-3356, 978]	[-20.136, 5.868]	[0, 0]	[0, 1]	[0, 1]	[0, 0]	0	0	0	784386
LD35191561.las	(3520000.001,1562000.001,4476.310)	(3523000.000,1564999.999,4533.072)	[-3361, 1012]	[-20.166, 6.072]	[0, 0]	[0, 1]	[0, 1]	[0, 0]	0	0	0	769947
LD35191564.las	(3520000.005,1565000.001,4472.665)	(3523000.000,1567999.999,4539.371)	[-3340, 1014]	[-20.04, 6.084]	[0, 0]	[0, 1]	[0, 1]	[0, 0]	0	0	0	848518

DPH-1.3 Report on ASPRS LAS File Format (Tiled Data) - Informational - continued

File	(Xmin, Ymin, Zmin)	(Xmax, Ymax, Zmax)	Extended Scan Angle	Scan Angle Rank	Scanner Channel	Scan Direction	Edge of Flight Line	User Data	Counts for Synthetic	Key-points	Withheld	Overlap
LD35191567.las	(3520000.005,1568000.000,4470.601)	(3523000.000,1570999.998,4553.055)	[-3356, 946]	[-20.136, 5.676]	[0, 0]	[0, 1]	[0, 1]	[0, 0]	0	0	0	960458
LD35191570.las	(3520000.001,1571000.001,4243.164)	(3522999.999,1573999.999,4542.563)	[-3360, 755]	[-20.16, 4.53]	[0, 0]	[0, 1]	[0, 1]	[0, 0]	0	0	0	988766
LD35191573.las	(3520000.002,1574000.001,4516.730)	(3523000.000,1577000.000,4582.196)	[-3375, 551]	[-20.25, 3.306]	[0, 0]	[0, 1]	[0, 1]	[0, 0]	0	0	0	1001314
LD35191576.las	(3520000.001,1577000.001,4425.280)	(3523000.000,1579999.997,4625.657)	[-3424, 495]	[-20.544, 2.97]	[0, 0]	[0, 1]	[0, 1]	[0, 0]	0	0	0	997854
LD35191579.las	(3520000.006,1580000.001,4522.078)	(3523000.000,1582999.999,4746.693)	[-3474, 512]	[-20.844, 3.072]	[0, 0]	[0, 1]	[0, 1]	[0, 0]	0	0	0	1026321
LD35191582.las	(3520000.001,1583000.002,4390.175)	(3523000.000,1585999.999,4818.494)	[-3492, 478]	[-20.952, 2.868]	[0, 0]	[0, 1]	[0, 1]	[0, 0]	0	0	0	1100355
LD35191585.las	(3520000.002,1586000.001,4656.018)	(3523000.000,1588999.999,4987.713)	[-3474, 262]	[-20.844, 1.572]	[0, 0]	[0, 1]	[0, 1]	[0, 0]	0	0	0	1020896
LD35191588.las	(3520000.001,1589000.005,4357.642)	(3522999.999,1592000.000,4734.206)	[-3458, -29]	[-20.748, -0.174]	[0, 0]	[0, 1]	[0, 1]	[0, 0]	0	0	0	990240
LD35191591.las	(3520000.001,1592000.002,4614.630)	(3523000.000,1595000.000,4731.667)	[-3443, -49]	[-20.658, -0.294]	[0, 0]	[0, 1]	[0, 1]	[0, 0]	0	0	0	1001105
LD35191594.las	(3520000.003,1595000.002,4006.511)	(3522999.997,1597999.999,4738.895)	[-3460, -12]	[-20.76, -0.072]	[0, 0]	[0, 1]	[0, 1]	[0, 0]	0	0	0	1110378
LD35191597.las	(3520000.001,1598000.000,4658.058)	(3523000.000,1600999.999,4805.125)	[-3519, -27]	[-21.114, -0.162]	[0, 0]	[0, 1]	[0, 1]	[0, 0]	0	0	0	1024287
LD35191600.las	(3520000.001,1601000.000,4703.006)	(3522999.997,1603999.998,4943.976)	[-3509, -190]	[-21.054, -1.14]	[0, 0]	[0, 1]	[0, 1]	[0, 0]	0	0	0	1000735
LD35191603.las	(3520000.001,1604000.001,4347.252)	(3522999.993,1606999.998,5033.861)	[-3575, -414]	[-21.45, -2.484]	[0, 0]	[0, 1]	[0, 1]	[0, 0]	0	0	0	989221
LD35191606.las	(3520000.002,1607000.001,4904.124)	(3522999.999,1610000.000,4993.484)	[-3608, -507]	[-21.648, -3.042]	[0, 0]	[0, 1]	[0, 1]	[0, 0]	0	0	0	987234
LD35191609.las	(3520000.002,1610000.001,4861.549)	(3523000.000,1613000.000,4974.472)	[-3610, -517]	[-21.66, -3.102]	[0, 0]	[0, 1]	[0, 1]	[0, 0]	0	0	0	1072161
LD35191612.las	(3520000.001,1613000.002,4860.774)	(3523000.000,1613654.983,5190.931)	[-3561, -564]	[-21.366, -3.384]	[0, 0]	[0, 1]	[0, 1]	[0, 0]	0	0	0	217454
LD35221396.las	(3523000.005,1397000.000,3944.457)	(3526000.000,1399999.998,4573.797)	[-3478, 579]	[-20.868, 3.474]	[0, 0]	[0, 1]	[0, 1]	[0, 0]	0	0	0	1067632
LD35221399.las	(3523000.001,1400000.000,4440.421)	(3525999.998,1403000.000,4628.360)	[-3479, 508]	[-20.874, 3.048]	[0, 0]	[0, 1]	[0, 1]	[0, 0]	0	0	0	1112394
LD35221402.las	(3523000.001,1403000.002,4406.097)	(3525999.999,1405999.997,10729.949)	[-3514, 3435]	[-21.084, 20.61]	[0, 0]	[0, 1]	[0, 1]	[0, 0]	0	0	0	1094879
LD35221405.las	(3523000.001,1406000.002,4380.395)	(3526000.000,1408999.998,4620.197)	[-3512, 317]	[-21.072, 1.902]	[0, 0]	[0, 1]	[0, 1]	[0, 0]	0	0	0	1080969
LD35221408.las	(3523000.002,1409000.000,4388.554)	(3526000.000,1411999.999,4837.408)	[-3512, 201]	[-21.072, 1.206]	[0, 0]	[0, 1]	[0, 1]	[0, 0]	0	0	0	1098412
LD35221411.las	(3523000.002,1412000.001,4545.893)	(3525999.998,1414999.999,4616.018)	[-3513, 111]	[-21.078, 0.666]	[0, 0]	[0, 1]	[0, 1]	[0, 0]	0	0	0	1079656
LD35221414.las	(3523000.001,1415000.000,4550.913)	(3526000.000,1418000.000,4606.995)	[-3495, 6]	[-20.97, 0.036]	[0, 0]	[0, 1]	[0, 1]	[0, 0]	0	0	0	1100394
LD35221417.las	(3523000.001,1418000.001,4508.688)	(3525999.999,1421000.000,4603.600)	[-3508, -80]	[-21.048, -0.48]	[0, 0]	[0, 1]	[0, 1]	[0, 0]	0	0	0	1126467
LD35221420.las	(3523000.001,1421000.002,4554.263)	(3525999.998,1424000.000,5090.790)	[-3519, -192]	[-21.114, -1.152]	[0, 0]	[0, 1]	[0, 1]	[0, 0]	0	0	0	1090522
LD35221423.las	(3523000.002,1424000.002,4566.579)	(3526000.000,1426999.998,4626.795)	[-3529, -289]	[-21.174, -1.734]	[0, 0]	[0, 1]	[0, 1]	[0, 0]	0	0	0	1119014
LD35221426.las	(3523000.009,1427000.002,3813.933)	(3526000.000,1429999.998,5173.887)	[-3498, -399]	[-20.988, -2.394]	[0, 0]	[0, 1]	[0, 1]	[0, 0]	0	0	0	1044313
LD35221429.las	(3523000.001,1430000.000,4418.262)	(3526000.000,1432999.999,4601.976)	[-3484, -498]	[-20.904, -2.988]	[0, 0]	[0, 1]	[0, 1]	[0, 0]	0	0	0	1129174
LD35221432.las	(3523000.001,1433000.003,4330.369)	(3526000.000,1436000.000,5351.538)	[-3494, 1069]	[-20.964, 6.414]	[0, 0]	[0, 1]	[0, 1]	[0, 0]	0	0	0	2256827
LD35221435.las	(3523000.002,1436000.001,4466.523)	(3526000.000,1439000.000,5073.051)	[-3502, 1016]	[-21.012, 6.096]	[0, 0]	[0, 1]	[0, 1]	[0, 0]	0	0	0	3678372
LD35221438.las	(3523000.001,1439000.001,4119.532)	(3525999.999,1442000.000,4655.434)	[-3513, 704]	[-21.078, 4.224]	[0, 0]	[0, 1]	[0, 1]	[0, 0]	0	0	0	3871877
LD35221441.las	(3523000.002,1442000.001,4523.577)	(3526000.000,1444999.999,5245.659)	[-3513, 435]	[-21.078, 2.61]	[0, 0]	[0, 1]	[0, 1]	[0, 0]	0	0	0	2840564
LD35221444.las	(3523000.002,1445000.000,4581.533)	(3525999.998,1447999.996,4842.526)	[-3426, 390]	[-20.556, 2.34]	[0, 0]	[0, 1]	[0, 1]	[0, 0]	0	0	0	961271
LD35221447.las	(3523000.002,1448000.000,4594.246)	(3526000.000,1450999.999,5398.185)	[-3428, 368]	[-20.568, 2.208]	[0, 0]	[0, 1]	[0, 1]	[0, 0]	0	0	0	1044152
LD35221450.las	(3523000.001,1451000.001,4606.162)	(3526000.000,1454000.000,4673.718)	[-3427, 337]	[-20.562, 2.022]	[0, 0]	[0, 1]	[0, 1]	[0, 0]	0	0	0	1060618
LD35221453.las	(3523000.002,1454000.001,4403.971)	(3525999.998,1456999.999,4668.285)	[-3424, 307]	[-20.544, 1.842]	[0, 0]	[0, 1]	[0, 1]	[0, 0]	0	0	0	1073270
LD35221456.las	(3523000.001,1457000.002,4146.357)	(3526000.000,1459999.998,4617.261)	[-3425, 184]	[-20.55, 1.104]	[0, 0]	[0, 1]	[0, 1]	[0, 0]	0	0	0	1047573
LD35221459.las	(3523000.005,1460000.001,4547.258)	(3526000.000,1462999.999,4595.470)	[-3406, -33]	[-20.436, -0.198]	[0, 0]	[0, 1]	[0, 1]	[0, 0]	0	0	0	1011676
LD35221462.las	(3523000.001,1463000.000,4545.263)	(3525999.997,1465999.999,4582.845)	[-3375, -132]	[-20.25, -0.792]	[0, 0]	[0, 1]	[0, 1]	[0, 0]	0	0	0	1034018
LD35221465.las	(3523000.003,1466000.000,4549.181)	(3525999.996,1469000.000,4583.557)	[-3375, -142]	[-20.25, -0.852]	[0, 0]	[0, 1]	[0, 1]	[0, 0]	0	0	0	1042401
LD35221468.las	(3523000.001,1469000.002,4539.138)	(3525999.992,1472000.000,4604.997)	[-3391, -228]	[-20.346, -1.368]	[0, 0]	[0, 1]	[0, 1]	[0, 0]	0	0	0	1024576
LD35221471.las	(3523000.001,1472000.001,4396.533)	(3526000.000,1474999.999,4568.301)	[-3388, -401]	[-20.328, -2.406]	[0, 0]	[0, 1]	[0, 1]	[0, 0]	0	0	0	986961
LD35221474.las	(3523000.003,1475000.001,4500.670)	(3525999.998,1477999.998,4567.429)	[-3374, -461]	[-20.244, -2.766]	[0, 0]	[0, 1]	[0, 1]	[0, 0]	0	0	0	1003808
LD35221477.las	(3523000.001,1478000.000,4520.171)	(3525999.999,1480999.995,4566.467)	[-3360, -460]	[-20.16, -2.76]	[0, 0]	[0, 1]	[0, 1]	[0, 0]	0	0	0	1026901
LD35221480.las	(3523000.002,1481000.000,4550.106)	(3525999.999,1483999.999,4595.427)	[-3394, -482]	[-20.364, -2.892]	[0, 0]	[0, 1]	[0, 1]	[0, 0]	0	0	0	1015918
LD35221483.las	(3523000.001,1484000.000,4455.949)	(3525999.995,1487000.000,5138.070)	[-3404, -366]	[-20.424, -2.196]	[0, 0]	[0, 1]	[0, 1]	[0, 0]	0	0	0	962279
LD35221486.las	(3523000.002,1487000.001,4561.320)	(3525999.998,1490000.000,4622.310)	[-3427, -222]	[-20.562, -1.332]	[0, 0]	[0, 1]	[0, 1]	[0, 0]	0	0	0	1031932
LD35221489.las	(3523000.002,1490000.004,4501.156)	(3525999.993,1492999.999,4604.358)	[-3410, -109]	[-20.46, -0.654]	[0, 0]	[0, 1]	[0, 1]	[0, 0]	0	0	0	1090782
LD35221492.las	(3523000.003,1493000.001,4395.483)	(3525999.999,1495999.997,4553.242)	[-3375, -19]	[-20.25, -0.114]	[0, 0]	[0, 1]	[0, 1]	[0, 0]	0	0	0	1093663

DPH-1.3 Report on ASPRS LAS File Format (Tiled Data) - Informational - continued

File	(Xmin, Ymin, Zmin)	(Xmax, Ymax, Zmax)	Extended Scan Angle	Scan Angle Rank	Scanner Channel	Scan Direction	Edge of Flight Line	User Data	Counts for Synthetic	Key-points	Withheld	Overlap
LD35221495.las	(3523000.003,1496000.000,4200.034)	(3525999.997,1498999.999,4508.390)	[-3371, 74]	[-20.226, 0.444]	[0, 0]	[0, 1]	[0, 1]	[0, 0]	0	0	0	1050841
LD35221498.las	(3523000.003,1499000.000,4172.059)	(3525999.999,1501999.999,4469.955)	[-3341, 152]	[-20.046, 0.912]	[0, 0]	[0, 1]	[0, 1]	[0, 0]	0	0	0	1012019
LD35221501.las	(3523000.002,1502000.000,4322.048)	(3526000.000,1504999.999,4465.053)	[-3324, 198]	[-19.944, 1.188]	[0, 0]	[0, 1]	[0, 1]	[0, 0]	0	0	0	996942
LD35221504.las	(3523000.002,1505000.001,3637.558)	(3525999.995,1507999.997,4418.288)	[-3325, 279]	[-19.95, 1.674]	[0, 0]	[0, 1]	[0, 1]	[0, 0]	0	0	0	1045861
LD35221507.las	(3523000.001,1508000.002,4378.256)	(3525999.998,1511000.000,4461.661)	[-3339, 377]	[-20.034, 2.262]	[0, 0]	[0, 1]	[0, 1]	[0, 0]	0	0	0	1029235
LD35221510.las	(3523000.001,1511000.001,4369.060)	(3526000.000,1513999.997,4486.133)	[-3341, 468]	[-20.046, 2.808]	[0, 0]	[0, 1]	[0, 1]	[0, 0]	0	0	0	1033292
LD35221513.las	(3523000.001,1514000.001,3838.811)	(3526000.000,1516999.999,4439.164)	[-3307, 567]	[-19.842, 3.402]	[0, 0]	[0, 1]	[0, 1]	[0, 0]	0	0	0	965573
LD35221516.las	(3523000.002,1517000.001,4424.975)	(3526000.000,1519999.998,4952.431)	[-3341, 737]	[-20.046, 4.422]	[0, 0]	[0, 1]	[0, 1]	[0, 0]	0	0	0	1037214
LD35221519.las	(3523000.003,1520000.002,4417.882)	(3526000.000,1522999.999,4468.882)	[-3342, 805]	[-20.052, 4.83]	[0, 0]	[0, 1]	[0, 1]	[0, 0]	0	0	0	1040430
LD35221522.las	(3523000.001,1523000.005,4418.311)	(3525999.997,1526000.000,4496.146)	[-3358, 923]	[-20.148, 5.538]	[0, 0]	[0, 1]	[0, 1]	[0, 0]	0	0	0	1042865
LD35221525.las	(3523000.001,1526000.002,4436.989)	(3526000.000,1528999.995,4502.416)	[-3355, 1009]	[-20.13, 6.054]	[0, 0]	[0, 1]	[0, 1]	[0, 0]	0	0	0	866826
LD35221528.las	(3523000.001,1529000.000,4425.040)	(3525999.998,1531999.999,11082.852)	[-3341, 3282]	[-20.046, 19.692]	[0, 0]	[0, 1]	[0, 1]	[0, 0]	0	0	0	786236
LD35221531.las	(3523000.002,1532000.000,4420.021)	(3525999.999,1534999.999,4468.623)	[-3343, 1133]	[-20.058, 6.798]	[0, 0]	[0, 1]	[0, 1]	[0, 0]	0	0	0	713246
LD35221534.las	(3523000.002,1535000.002,3709.605)	(3526000.000,1538000.000,4501.989)	[-3358, 1218]	[-20.148, 7.308]	[0, 0]	[0, 1]	[0, 1]	[0, 0]	0	0	0	662430
LD35221537.las	(3523000.003,1538000.001,4363.348)	(3526000.000,1540999.997,4517.163)	[-3364, 1309]	[-20.184, 7.854]	[0, 0]	[0, 1]	[0, 1]	[0, 0]	0	0	0	629894
LD35221540.las	(3523000.001,1541000.001,4467.924)	(3526000.000,1543999.999,4526.375)	[-3376, 1429]	[-20.256, 8.574]	[0, 0]	[0, 1]	[0, 1]	[0, 0]	0	0	0	563291
LD35221543.las	(3523000.002,1544000.001,4432.186)	(3525999.998,1546999.996,4509.145)	[-3340, 1514]	[-20.04, 9.084]	[0, 0]	[0, 1]	[0, 1]	[0, 0]	0	0	0	499016
LD35221546.las	(3523000.001,1547000.002,4422.439)	(3525999.998,1549999.999,4453.262)	[-3358, 1636]	[-20.148, 9.816]	[0, 0]	[0, 1]	[0, 1]	[0, 0]	0	0	0	503386
LD35221549.las	(3523000.002,1550000.002,4414.214)	(3525999.998,1552999.998,4459.673)	[-3358, 1737]	[-20.148, 10.422]	[0, 0]	[0, 1]	[0, 1]	[0, 0]	0	0	0	508113
LD35221552.las	(3523000.003,1553000.000,4396.664)	(3526000.000,1555999.998,4465.158)	[-3341, 1838]	[-20.046, 11.028]	[0, 0]	[0, 1]	[0, 1]	[0, 0]	0	0	0	429756
LD35221555.las	(3523000.001,1556000.001,4398.157)	(3525999.997,1558999.998,5232.883)	[-3338, 3338]	[-20.028, 20.028]	[0, 0]	[0, 1]	[0, 1]	[0, 0]	0	0	0	305975
LD35221558.las	(3523000.001,1559000.002,4451.618)	(3526000.000,1561999.998,4485.841)	[-3341, 3322]	[-20.046, 19.932]	[0, 0]	[0, 1]	[0, 1]	[0, 0]	0	0	0	371880
LD35221561.las	(3523000.001,1562000.001,4455.099)	(3526000.000,1564999.997,4491.526)	[-3359, 3320]	[-20.154, 19.92]	[0, 0]	[0, 1]	[0, 1]	[0, 0]	0	0	0	424286
LD35221564.las	(3523000.001,1565000.004,3925.324)	(3526000.000,1567999.998,4492.563)	[-3374, 3321]	[-20.244, 19.926]	[0, 0]	[0, 1]	[0, 1]	[0, 0]	0	0	0	401171
LD35221567.las	(3523000.002,1568000.000,4409.319)	(3525999.999,1570999.998,4530.926)	[-3373, 3356]	[-20.238, 20.136]	[0, 0]	[0, 1]	[0, 1]	[0, 0]	0	0	0	368048
LD35221570.las	(3523000.002,1571000.002,4469.834)	(3526000.000,1574000.000,4577.182)	[-1902, 3358]	[-11.412, 20.148]	[0, 0]	[0, 1]	[0, 1]	[0, 0]	0	0	0	368989
LD35221573.las	(3523000.003,1574000.001,4483.682)	(3525999.999,1576999.999,4586.408)	[-1851, 3338]	[-11.106, 20.028]	[0, 0]	[0, 1]	[0, 1]	[0, 0]	0	0	0	482648
LD35221576.las	(3523000.001,1577000.001,4476.828)	(3525999.999,1579999.999,4525.316)	[-1757, 3400]	[-10.542, 20.4]	[0, 0]	[0, 1]	[0, 1]	[0, 0]	0	0	0	492072
LD35221579.las	(3523000.002,1580000.002,4285.861)	(3526000.000,1582999.999,4733.262)	[-1706, 3440]	[-10.236, 20.64]	[0, 0]	[0, 1]	[0, 1]	[0, 0]	0	0	0	527745
LD35221582.las	(3523000.001,1583000.000,4570.227)	(3526000.000,1585999.996,4720.463)	[-1625, 3371]	[-9.75, 20.226]	[0, 0]	[0, 1]	[0, 1]	[0, 0]	0	0	0	534577
LD35221585.las	(3523000.001,1586000.000,4574.659)	(3526000.000,1588999.998,4706.966)	[-1410, 3379]	[-8.46, 20.274]	[0, 0]	[0, 1]	[0, 1]	[0, 0]	0	0	0	578808
LD35221588.las	(3523000.002,1589000.004,4560.096)	(3526000.000,1592000.000,4811.608)	[-1325, 3437]	[-7.95, 20.622]	[0, 0]	[0, 1]	[0, 1]	[0, 0]	0	0	0	658473
LD35221591.las	(3523000.004,1592000.002,4021.800)	(3526000.000,1594999.999,4674.955)	[-1278, 3436]	[-7.668, 20.616]	[0, 0]	[0, 1]	[0, 1]	[0, 0]	0	0	0	718743
LD35221594.las	(3523000.002,1595000.001,4248.158)	(3526000.000,1597999.999,5307.972)	[-1210, 3394]	[-7.26, 20.364]	[0, 0]	[0, 1]	[0, 1]	[0, 0]	0	0	0	737214
LD35221597.las	(3523000.006,1598000.000,4012.761)	(3525999.998,1600999.999,4725.981)	[-1114, 3408]	[-6.684, 20.448]	[0, 0]	[0, 1]	[0, 1]	[0, 0]	0	0	0	765393
LD35221600.las	(3523000.001,1601000.003,4643.317)	(3526000.000,1603999.999,4890.246)	[-1073, 3456]	[-6.438, 20.736]	[0, 0]	[0, 1]	[0, 1]	[0, 0]	0	0	0	852129
LD35221603.las	(3523000.004,1604000.002,4740.086)	(3526000.000,1606999.999,5005.128)	[-1032, 3553]	[-6.192, 21.318]	[0, 0]	[0, 1]	[0, 1]	[0, 0]	0	0	0	944883
LD35221606.las	(3523000.001,1607000.001,4809.377)	(3526000.000,1609999.999,5515.711)	[-919, 3573]	[-5.514, 21.438]	[0, 0]	[0, 1]	[0, 1]	[0, 0]	0	0	0	1079712
LD35221609.las	(3523000.003,1610000.001,4890.758)	(3526000.000,1612999.998,5696.271)	[-782, 3555]	[-4.692, 21.33]	[0, 0]	[0, 1]	[0, 1]	[0, 0]	0	0	0	1043249
LD35221612.las	(3523000.006,1613000.001,4879.236)	(3525999.967,1613722.142,4955.476)	[-671, 3554]	[-4.026, 21.324]	[0, 0]	[0, 1]	[0, 1]	[0, 0]	0	0	0	223997
LD35251396.las	(3526000.003,1397000.000,4130.100)	(3528999.999,1399999.995,4493.246)	[-1828, 3392]	[-10.968, 20.352]	[0, 0]	[0, 1]	[0, 1]	[0, 0]	0	0	0	443534
LD35251399.las	(3526000.001,1400000.001,4430.936)	(3528999.999,1402999.999,4637.445)	[-1734, 3391]	[-10.404, 20.346]	[0, 0]	[0, 1]	[0, 1]	[0, 0]	0	0	0	469426
LD35251402.las	(3526000.003,1403000.003,3706.016)	(3528999.999,1406000.000,5370.514)	[-1649, 3425]	[-9.894, 20.55]	[0, 0]	[0, 1]	[0, 1]	[0, 0]	0	0	0	540926
LD35251405.las	(3526000.006,1406000.001,4461.641)	(3528999.999,1408999.995,4586.313)	[-1534, 3458]	[-9.204, 20.748]	[0, 0]	[0, 1]	[0, 1]	[0, 0]	0	0	0	586843
LD35251408.las	(3526000.005,1409000.000,4522.468)	(3528999.999,1411999.995,4608.104)	[-1411, 3458]	[-8.466, 20.748]	[0, 0]	[0, 1]	[0, 1]	[0, 0]	0	0	0	609550
LD35251411.las	(3526000.002,1412000.000,4476.320)	(3528999.998,1414999.995,5108.792)	[-1433, 3459]	[-8.598, 20.754]	[0, 0]	[0, 1]	[0, 1]	[0, 0]	0	0	0	666153
LD35251414.las	(3526000.001,1415000.001,4351.100)	(3528999.999,1417999.999,5323.123)	[-1251, 3444]	[-7.506, 20.664]	[0, 0]	[0, 1]	[0, 1]	[0, 0]	0	0	0	707163
LD35251417.las	(3526000.001,1418000.003,4539.768)	(3528999.999,1421000.000,4602.232)	[-1133, 3443]	[-6.798, 20.658]	[0, 0]	[0, 1]	[0, 1]	[0, 0]	0	0	0	790866
LD35251420.las	(3526000.005,1421000.001,4534.541)	(3528999.999,1424000.000,4606.444)	[-1055, 3462]	[-6.33, 20.772]	[0, 0]	[0, 1]	[0, 1]	[0, 0]	0	0	0	864970

DPH-1.3 Report on ASPRS LAS File Format (Tiled Data) - Informational - continued

File	(Xmin, Ymin, Zmin)	(Xmax, Ymax, Zmax)	Extended Scan Angle	Scan Angle Rank	Scanner Channel	Scan Direction	Edge of Flight Line	User Data	Counts for Synthetic	Key-points	Withheld	Overlap
LD35251423.las	(3526000.002,1424000.002,3872.348)	(3528999.998,1426999.998,4634.026)	[-948, 3461]	[-5.688, 20.766]	[0, 0]	[0, 1]	[0, 1]	[0, 0]	0	0	0	990793
LD35251426.las	(3526000.001,1427000.000,3889.589)	(3528999.999,1429999.998,4629.732)	[-847, 3462]	[-5.082, 20.772]	[0, 0]	[0, 1]	[0, 1]	[0, 0]	0	0	0	1044383
LD35251429.las	(3526000.003,1430000.001,4512.803)	(3528999.999,1432999.999,4592.222)	[-755, 3474]	[-4.53, 20.844]	[0, 0]	[0, 1]	[0, 1]	[0, 0]	0	0	0	1052943
LD35251432.las	(3526000.001,1433000.001,3744.458)	(3528999.999,1436000.000,4606.723)	[-3411, 3459]	[-20.466, 20.754]	[0, 0]	[0, 1]	[0, 1]	[0, 0]	0	0	0	2451549
LD35251435.las	(3526000.001,1436000.001,4139.923)	(3528999.999,1439000.000,4631.684)	[-3424, 3482]	[-20.544, 20.892]	[0, 0]	[0, 1]	[0, 1]	[0, 0]	0	0	0	3151813
LD35251438.las	(3526000.001,1439000.001,3771.101)	(3528999.999,1442000.000,5376.974)	[-2009, 3477]	[-12.054, 20.862]	[0, 0]	[0, 1]	[0, 1]	[0, 0]	0	0	0	3134748
LD35251441.las	(3526000.001,1442000.001,4563.993)	(3528999.999,1444999.999,4636.615)	[-1878, 3477]	[-11.268, 20.862]	[0, 0]	[0, 1]	[0, 1]	[0, 0]	0	0	0	2286141
LD35251444.las	(3526000.004,1445000.000,4568.846)	(3528999.998,1447999.999,5377.604)	[-1753, 3369]	[-10.518, 20.214]	[0, 0]	[0, 1]	[0, 1]	[0, 0]	0	0	0	421119
LD35251447.las	(3526000.001,1448000.002,4575.650)	(3528999.999,1450999.999,5014.216)	[-1630, 3363]	[-9.78, 20.178]	[0, 0]	[0, 1]	[0, 1]	[0, 0]	0	0	0	493190
LD35251450.las	(3526000.001,1451000.000,4587.232)	(3528999.997,1454000.000,4652.914)	[-1506, 3393]	[-9.036, 20.358]	[0, 0]	[0, 1]	[0, 1]	[0, 0]	0	0	0	526053
LD35251453.las	(3526000.002,1454000.001,4502.078)	(3528999.999,1456999.999,4668.741)	[-1425, 3381]	[-8.55, 20.286]	[0, 0]	[0, 1]	[0, 1]	[0, 0]	0	0	0	633071
LD35251456.las	(3526000.002,1457000.001,4031.852)	(3528999.998,1459999.999,4646.096)	[-1313, 3344]	[-7.878, 20.064]	[0, 0]	[0, 1]	[0, 1]	[0, 0]	0	0	0	666376
LD35251459.las	(3526000.002,1460000.000,4527.586)	(3528999.999,1462999.999,4595.995)	[-1210, 3337]	[-7.26, 20.022]	[0, 0]	[0, 1]	[0, 1]	[0, 0]	0	0	0	658481
LD35251462.las	(3526000.001,1463000.000,4395.726)	(3528999.999,1465999.999,4583.728)	[-1143, 3371]	[-6.858, 20.226]	[0, 0]	[0, 1]	[0, 1]	[0, 0]	0	0	0	741058
LD35251465.las	(3526000.004,1466000.002,4536.484)	(3528999.999,1468999.998,4603.633)	[-1077, 3378]	[-6.462, 20.268]	[0, 0]	[0, 1]	[0, 1]	[0, 0]	0	0	0	812691
LD35251468.las	(3526000.004,1469000.001,4538.009)	(3528999.999,1472000.000,4613.393)	[-1001, 3353]	[-6.006, 20.118]	[0, 0]	[0, 1]	[0, 1]	[0, 0]	0	0	0	881524
LD35251471.las	(3526000.001,1472000.001,4524.945)	(3528999.999,1474999.998,4574.518)	[-913, 3336]	[-5.478, 20.016]	[0, 0]	[0, 1]	[0, 1]	[0, 0]	0	0	0	941917
LD35251474.las	(3526000.005,1475000.001,4520.237)	(3528999.998,1477999.999,4554.637)	[-828, 3344]	[-4.968, 20.064]	[0, 0]	[0, 1]	[0, 1]	[0, 0]	0	0	0	1053352
LD35251477.las	(3526000.001,1478000.001,4267.491)	(3528999.998,1480999.999,4577.655)	[-737, 3346]	[-4.422, 20.076]	[0, 0]	[0, 1]	[0, 1]	[0, 0]	0	0	0	1010848
LD35251480.las	(3526000.002,1481000.000,4518.626)	(3528999.999,1483999.997,4632.579)	[-610, 3355]	[-3.66, 20.13]	[0, 0]	[0, 1]	[0, 1]	[0, 0]	0	0	0	1025124
LD35251483.las	(3526000.001,1484000.000,4556.385)	(3528999.998,1486999.996,4641.710)	[-481, 3375]	[-2.886, 20.25]	[0, 0]	[0, 1]	[0, 1]	[0, 0]	0	0	0	1001023
LD35251486.las	(3526000.002,1487000.001,4505.762)	(3528999.998,1490000.000,4650.801)	[-365, 3365]	[-2.19, 20.19]	[0, 0]	[0, 1]	[0, 1]	[0, 0]	0	0	0	1060453
LD35251489.las	(3526000.003,1490000.001,4450.529)	(3528999.999,1492999.999,4580.663)	[-220, 3355]	[-1.32, 20.13]	[0, 0]	[0, 1]	[0, 1]	[0, 0]	0	0	0	1014010
LD35251492.las	(3526000.007,1493000.001,4045.235)	(3528999.998,1495999.999,4523.620)	[-108, 3311]	[-0.648, 19.866]	[0, 0]	[0, 1]	[0, 1]	[0, 0]	0	0	0	1014318
LD35251495.las	(3526000.006,1496000.001,4205.136)	(3528999.999,1498999.999,4639.010)	[-18, 3320]	[-0.108, 19.92]	[0, 0]	[0, 1]	[0, 1]	[0, 0]	0	0	0	972410
LD35251498.las	(3526000.006,1499000.000,4331.113)	(3528999.997,1501999.999,4460.352)	[76, 3299]	[0.456, 19.794]	[0, 0]	[0, 1]	[0, 1]	[0, 0]	0	0	0	987865
LD35251501.las	(3526000.001,1502000.002,4305.611)	(3528999.997,1505000.000,4459.355)	[152, 3285]	[0.912, 19.71]	[0, 0]	[0, 1]	[0, 1]	[0, 0]	0	0	0	1021224
LD35251504.las	(3526000.005,1505000.001,4310.218)	(3528999.999,1507999.998,4402.337)	[199, 3284]	[1.194, 19.704]	[0, 0]	[0, 1]	[0, 1]	[0, 0]	0	0	0	1024847
LD35251507.las	(3526000.001,1508000.004,4359.332)	(3528999.997,1511000.000,4457.517)	[280, 3288]	[1.68, 19.728]	[0, 0]	[0, 1]	[0, 1]	[0, 0]	0	0	0	985042
LD35251510.las	(3526000.003,1511000.002,3673.287)	(3528999.999,1513999.999,4467.580)	[377, 3293]	[2.262, 19.758]	[0, 0]	[0, 1]	[0, 1]	[0, 0]	0	0	0	1036038
LD35251513.las	(3526000.002,1514000.002,4368.033)	(3528999.999,1516999.999,4432.613)	[380, 3310]	[2.28, 19.86]	[0, 0]	[0, 1]	[0, 1]	[0, 0]	0	0	0	1032914
LD35251516.las	(3526000.001,1517000.000,4417.376)	(3528999.999,1519999.998,4507.383)	[379, 3306]	[2.274, 19.836]	[0, 0]	[0, 1]	[0, 1]	[0, 0]	0	0	0	1092686
LD35251519.las	(3526000.001,1520000.001,4399.489)	(3528999.997,1523000.000,4687.996)	[465, 3291]	[2.79, 19.746]	[0, 0]	[0, 1]	[0, 1]	[0, 0]	0	0	0	931767
LD35251522.las	(3526000.002,1523000.002,4145.372)	(3528999.993,1526000.000,4449.633)	[416, 3303]	[2.496, 19.818]	[0, 0]	[0, 1]	[0, 1]	[0, 0]	0	0	0	966681
LD35251525.las	(3526000.002,1526000.001,4419.138)	(3528999.999,1528999.999,4462.055)	[161, 3325]	[0.966, 19.95]	[0, 0]	[0, 1]	[0, 1]	[0, 0]	0	0	0	962466
LD35251528.las	(3526000.003,1529000.001,4400.017)	(3528999.999,1531999.999,4674.741)	[-5, 3315]	[-0.03, 19.89]	[0, 0]	[0, 1]	[0, 1]	[0, 0]	0	0	0	1043301
LD35251531.las	(3526000.003,1532000.002,4207.830)	(3528999.999,1534999.999,5054.075)	[-36, 3322]	[-0.216, 19.932]	[0, 0]	[0, 1]	[0, 1]	[0, 0]	0	0	0	1046554
LD35251534.las	(3526000.004,1535000.001,4442.714)	(3528999.999,1537999.997,4490.421)	[-51, 3318]	[-0.306, 19.908]	[0, 0]	[0, 1]	[0, 1]	[0, 0]	0	0	0	1012349
LD35251537.las	(3526000.004,1538000.001,4198.998)	(3528999.995,1540999.998,4483.311)	[-201, 3322]	[-1.206, 19.932]	[0, 0]	[0, 1]	[0, 1]	[0, 0]	0	0	0	1009539
LD35251540.las	(3526000.002,1541000.001,3651.541)	(3528999.999,1544000.000,4499.709)	[-393, 3328]	[-2.358, 19.968]	[0, 0]	[0, 1]	[0, 1]	[0, 0]	0	0	0	1058879
LD35251543.las	(3526000.002,1544000.002,4434.948)	(3528999.999,1546999.999,4504.725)	[-488, 3322]	[-2.928, 19.932]	[0, 0]	[0, 1]	[0, 1]	[0, 0]	0	0	0	1058036
LD35251546.las	(3526000.001,1547000.000,4165.093)	(3528999.999,1549999.999,4446.654)	[-542, 3306]	[-3.252, 19.836]	[0, 0]	[0, 1]	[0, 1]	[0, 0]	0	0	0	1023640
LD35251549.las	(3526000.002,1550000.000,4385.267)	(3528999.999,1552999.999,4435.769)	[-546, 3303]	[-3.276, 19.818]	[0, 0]	[0, 1]	[0, 1]	[0, 0]	0	0	0	989457
LD35251552.las	(3526000.003,1553000.000,4380.470)	(3528999.997,1556000.000,4419.604)	[-641, 3291]	[-3.846, 19.746]	[0, 0]	[0, 1]	[0, 1]	[0, 0]	0	0	0	989800
LD35251555.las	(3526000.001,1556000.002,4409.798)	(3528999.999,1559000.000,4709.954)	[-857, 3338]	[-5.142, 20.028]	[0, 0]	[0, 1]	[0, 1]	[0, 0]	0	0	0	991272
LD35251558.las	(3526000.001,1559000.006,3705.363)	(3528999.998,1562000.000,4505.280)	[-995, 3306]	[-5.97, 19.836]	[0, 0]	[0, 1]	[0, 1]	[0, 0]	0	0	0	839621
LD35251561.las	(3526000.001,1562000.003,3933.434)	(3528999.993,1564999.999,4479.236)	[-995, 3326]	[-5.97, 19.956]	[0, 0]	[0, 1]	[0, 1]	[0, 0]	0	0	0	808826
LD35251564.las	(3526000.001,1565000.001,4415.644)	(3528999.999,1567999.998,4515.106)	[-960, 3326]	[-5.76, 19.956]	[0, 0]	[0, 1]	[0, 1]	[0, 0]	0	0	0	824696
LD35251567.las	(3526000.001,1568000.001,4453.918)	(3528999.999,1570999.998,4530.913)	[-1128, 3298]	[-6.768, 19.788]	[0, 0]	[0, 1]	[0, 1]	[0, 0]	0	0	0	704376

DPH-1.3 Report on ASPRS LAS File Format (Tiled Data) - Informational - continued

File	(Xmin, Ymin, Zmin)	(Xmax, Ymax, Zmax)	Extended Scan Angle	Scan Angle Rank	Scanner Channel	Scan Direction	Edge of Flight Line	User Data	Counts for Synthetic	Key-points	Withheld	Overlap
LD35251570.las	(3526000.002,1571000.004,4487.114)	(3528999.998,1573999.998,4576.185)	[-1386, 3337]	[-8.316, 20.022]	[0, 0]	[0, 1]	[0, 1]	[0, 0]	0	0	0	621430
LD35251573.las	(3526000.001,1574000.002,4284.571)	(3528999.999,1576999.998,4545.775)	[-1486, 3336]	[-8.916, 20.016]	[0, 0]	[0, 1]	[0, 1]	[0, 0]	0	0	0	623519
LD35251576.las	(3526000.001,1577000.003,4260.503)	(3528999.999,1579999.999,4554.476)	[-1554, 3339]	[-9.324, 20.034]	[0, 0]	[0, 1]	[0, 1]	[0, 0]	0	0	0	557918
LD35251579.las	(3526000.002,1580000.002,4489.889)	(3528999.999,1582999.999,4718.786)	[-1590, 3421]	[-9.54, 20.526]	[0, 0]	[0, 1]	[0, 1]	[0, 0]	0	0	0	520606
LD35251582.las	(3526000.001,1583000.004,4513.672)	(3528999.998,1585999.999,4603.629)	[-1644, 3421]	[-9.864, 20.526]	[0, 0]	[0, 1]	[0, 1]	[0, 0]	0	0	0	499154
LD35251585.las	(3526000.001,1586000.000,4534.351)	(3528999.997,1589000.000,4651.926)	[-1782, 3390]	[-10.692, 20.34]	[0, 0]	[0, 1]	[0, 1]	[0, 0]	0	0	0	402013
LD35251588.las	(3526000.001,1589000.002,3864.028)	(3528999.997,1591999.999,4649.085)	[-1975, 3402]	[-11.85, 20.412]	[0, 0]	[0, 1]	[0, 1]	[0, 0]	0	0	0	374610
LD35251591.las	(3526000.002,1592000.002,4013.926)	(3528999.999,1595000.000,4711.316)	[-2020, 3388]	[-12.12, 20.328]	[0, 0]	[0, 1]	[0, 1]	[0, 0]	0	0	0	343708
LD35251594.las	(3526000.001,1595000.004,4518.810)	(3528999.999,1597999.999,4887.740)	[-3376, 3421]	[-20.256, 20.526]	[0, 0]	[0, 1]	[0, 1]	[0, 0]	0	0	0	400602
LD35251597.las	(3526000.003,1598000.000,4490.555)	(3528999.999,1600999.998,5377.122)	[-3412, 3428]	[-20.472, 20.568]	[0, 0]	[0, 1]	[0, 1]	[0, 0]	0	0	0	484635
LD35251600.las	(3526000.002,1601000.000,4606.703)	(3528999.999,1603999.997,4745.958)	[-3417, 3487]	[-20.502, 20.922]	[0, 0]	[0, 1]	[0, 1]	[0, 0]	0	0	0	519542
LD35251603.las	(3526000.001,1604000.000,4680.174)	(3528999.998,1607000.000,4884.118)	[-3494, 3556]	[-20.964, 21.336]	[0, 0]	[0, 1]	[0, 1]	[0, 0]	0	0	0	501209
LD35251606.las	(3526000.001,1607000.004,4675.876)	(3528999.998,1610000.000,4992.798)	[-3575, 3573]	[-21.45, 21.438]	[0, 0]	[0, 1]	[0, 1]	[0, 0]	0	0	0	410505
LD35251609.las	(3526000.002,1610000.001,4905.249)	(3528999.997,1613000.000,4982.034)	[-3594, 1868]	[-21.564, 11.208]	[0, 0]	[0, 1]	[0, 1]	[0, 0]	0	0	0	422798
LD35251612.las	(3526000.008,1613000.001,4888.215)	(3528999.999,1613790.852,4967.956)	[-3593, 1869]	[-21.558, 11.214]	[0, 0]	[0, 1]	[0, 1]	[0, 0]	0	0	0	122428
LD35281396.las	(3529000.000,1397000.004,4391.153)	(3531999.999,1399999.999,4914.590)	[-1507, 3395]	[-9.042, 20.37]	[0, 0]	[0, 1]	[0, 1]	[0, 0]	0	0	0	627927
LD35281399.las	(3529000.001,1400000.005,4154.030)	(3531999.998,1402999.999,4568.688)	[-1585, 3420]	[-9.51, 20.52]	[0, 0]	[0, 1]	[0, 1]	[0, 0]	0	0	0	613360
LD35281402.las	(3529000.000,1403000.001,3869.536)	(3531999.999,1406000.000,4519.040)	[-1706, 3427]	[-10.236, 20.562]	[0, 0]	[0, 1]	[0, 1]	[0, 0]	0	0	0	601046
LD35281405.las	(3529000.000,1406000.002,3989.073)	(3531999.999,1408999.999,4568.951)	[-1819, 3434]	[-10.914, 20.604]	[0, 0]	[0, 1]	[0, 1]	[0, 0]	0	0	0	498052
LD35281408.las	(3529000.000,1409000.000,4513.085)	(3531999.998,1411999.999,4575.939)	[-1905, 3476]	[-11.43, 20.856]	[0, 0]	[0, 1]	[0, 1]	[0, 0]	0	0	0	444406
LD35281411.las	(3529000.000,1412000.002,3771.810)	(3531999.995,1414999.999,5218.041)	[-1984, 3470]	[-11.904, 20.82]	[0, 0]	[0, 1]	[0, 1]	[0, 0]	0	0	0	375194
LD35281414.las	(3529000.000,1415000.000,4516.031)	(3531999.994,1417999.999,4580.893)	[-2064, 3441]	[-12.384, 20.646]	[0, 0]	[0, 1]	[0, 1]	[0, 0]	0	0	0	347894
LD35281417.las	(3529000.000,1418000.004,4484.765)	(3531999.999,1420999.997,4601.290)	[-3463, 3446]	[-20.778, 20.676]	[0, 0]	[0, 1]	[0, 1]	[0, 0]	0	0	0	381455
LD35281420.las	(3529000.000,1421000.002,4539.391)	(3531999.999,1423999.998,4733.173)	[-3479, 3449]	[-20.874, 20.694]	[0, 0]	[0, 1]	[0, 1]	[0, 0]	0	0	0	436975
LD35281423.las	(3529000.000,1424000.006,4529.404)	(3531999.999,1426999.999,4594.850)	[-3479, 3444]	[-20.874, 20.664]	[0, 0]	[0, 1]	[0, 1]	[0, 0]	0	0	0	386497
LD35281426.las	(3529000.005,1427000.000,3827.640)	(3531999.999,1429999.999,4606.169)	[-3478, 2016]	[-20.868, 12.096]	[0, 0]	[0, 1]	[0, 1]	[0, 0]	0	0	0	383054
LD35281429.las	(3529000.000,1430000.002,4495.178)	(3531999.996,1432999.999,5087.516)	[-3479, 1952]	[-20.874, 11.712]	[0, 0]	[0, 1]	[0, 1]	[0, 0]	0	0	0	430045
LD35281432.las	(3529000.000,1433000.000,4489.063)	(3531999.999,1436000.000,4867.907)	[-3458, 3342]	[-20.748, 20.052]	[0, 0]	[0, 1]	[0, 1]	[0, 0]	0	0	0	1837764
LD35281435.las	(3529000.000,1436000.002,4386.143)	(3531999.999,1439000.000,5155.278)	[-3485, 3373]	[-20.91, 20.238]	[0, 0]	[0, 1]	[0, 1]	[0, 0]	0	0	0	3192923
LD35281438.las	(3529000.000,1439000.001,4527.832)	(3531999.999,1442000.000,4954.957)	[-3496, 3379]	[-20.976, 20.274]	[0, 0]	[0, 1]	[0, 1]	[0, 0]	0	0	0	2932268
LD35281441.las	(3529000.000,1442000.001,3866.423)	(3531999.999,1444999.998,4618.649)	[-3494, 3375]	[-20.964, 20.25]	[0, 0]	[0, 1]	[0, 1]	[0, 0]	0	0	0	2185310
LD35281444.las	(3529000.000,1445000.002,4551.982)	(3531999.999,1447999.999,5188.687)	[-1527, 3377]	[-9.162, 20.262]	[0, 0]	[0, 1]	[0, 1]	[0, 0]	0	0	0	542163
LD35281447.las	(3529000.001,1448000.000,4561.208)	(3531999.997,1450999.999,4618.613)	[-1502, 3375]	[-9.012, 20.25]	[0, 0]	[0, 1]	[0, 1]	[0, 0]	0	0	0	501003
LD35281450.las	(3529000.002,1451000.003,4564.315)	(3531999.998,1454000.000,4629.922)	[-1737, 3387]	[-10.422, 20.322]	[0, 0]	[0, 1]	[0, 1]	[0, 0]	0	0	0	448027
LD35281453.las	(3529000.000,1454000.003,4529.728)	(3531999.999,1456999.999,4626.556)	[-1900, 3389]	[-11.4, 20.334]	[0, 0]	[0, 1]	[0, 1]	[0, 0]	0	0	0	406771
LD35281456.las	(3529000.000,1457000.001,4509.879)	(3531999.999,1459999.999,4610.814)	[-1916, 3371]	[-11.496, 20.226]	[0, 0]	[0, 1]	[0, 1]	[0, 0]	0	0	0	357191
LD35281459.las	(3529000.000,1460000.001,4507.235)	(3531999.999,1462999.999,4535.913)	[-1852, 3351]	[-11.112, 20.106]	[0, 0]	[0, 1]	[0, 1]	[0, 0]	0	0	0	321191
LD35281462.las	(3529000.000,1463000.002,4510.309)	(3531999.999,1465999.999,4555.122)	[-3391, 3338]	[-20.346, 20.028]	[0, 0]	[0, 1]	[0, 1]	[0, 0]	0	0	0	424593
LD35281465.las	(3529000.000,1466000.000,3760.960)	(3531999.998,1468999.999,4605.768)	[-3387, 3361]	[-20.322, 20.166]	[0, 0]	[0, 1]	[0, 1]	[0, 0]	0	0	0	462298
LD35281468.las	(3529000.001,1469000.002,4347.701)	(3531999.999,1472000.000,4591.238)	[-3377, 3355]	[-20.262, 20.13]	[0, 0]	[0, 1]	[0, 1]	[0, 0]	0	0	0	465350
LD35281471.las	(3529000.001,1472000.001,4246.871)	(3531999.997,1475000.000,4565.385)	[-3414, 3354]	[-20.484, 20.124]	[0, 0]	[0, 1]	[0, 1]	[0, 0]	0	0	0	380969
LD35281474.las	(3529000.003,1475000.001,4438.787)	(3531999.999,1477999.999,4534.489)	[-3409, 1977]	[-20.454, 11.862]	[0, 0]	[0, 1]	[0, 1]	[0, 0]	0	0	0	283253
LD35281477.las	(3529000.002,1478000.000,4462.235)	(3531999.998,1480999.998,4534.532)	[-3345, 1869]	[-20.07, 11.214]	[0, 0]	[0, 1]	[0, 1]	[0, 0]	0	0	0	347731
LD35281480.las	(3529000.000,1481000.000,4497.970)	(3531999.999,1483999.998,4567.658)	[-3415, 1757]	[-20.49, 10.542]	[0, 0]	[0, 1]	[0, 1]	[0, 0]	0	0	0	406614
LD35281483.las	(3529000.000,1484000.001,4314.010)	(3531999.998,1486999.998,4615.401)	[-3392, 1694]	[-20.352, 10.164]	[0, 0]	[0, 1]	[0, 1]	[0, 0]	0	0	0	437206
LD35281486.las	(3529000.002,1487000.001,4499.213)	(3531999.999,1490000.000,4608.108)	[-3397, 1573]	[-20.382, 9.438]	[0, 0]	[0, 1]	[0, 1]	[0, 0]	0	0	0	576432
LD35281489.las	(3529000.000,1490000.002,4449.870)	(3531999.999,1492999.999,4550.532)	[-3395, 1386]	[-20.37, 8.316]	[0, 0]	[0, 1]	[0, 1]	[0, 0]	0	0	0	530006
LD35281492.las	(3529000.001,1493000.001,4165.356)	(3531999.999,1495999.996,4499.653)	[-3358, 1266]	[-20.148, 7.596]	[0, 0]	[0, 1]	[0, 1]	[0, 0]	0	0	0	700876
LD35281495.las	(3529000.000,1496000.000,4343.984)	(3531999.995,1498999.999,4482.527)	[-3377, 1277]	[-20.262, 7.662]	[0, 0]	[0, 1]	[0, 1]	[0, 0]	0	0	0	632961

DPH-1.3 Report on ASPRS LAS File Format (Tiled Data) - Informational - continued

File	(Xmin, Ymin, Zmin)	(Xmax, Ymax, Zmax)	Extended Scan Angle	Scan Angle Rank	Scanner Channel	Scan Direction	Edge of Flight Line	User Data	Counts for Synthetic	Key-points	Withheld	Overlap
LD35281498.las	(3529000.001,1499000.000,4079.286)	(3531999.999,1501999.998,4440.657)	[-3350, 1204]	[-20.1, 7.224]	[0, 0]	[0, 1]	[0, 1]	[0, 0]	0	0	0	683982
LD35281501.las	(3529000.000,1502000.001,4301.950)	(3531999.997,1505000.000,4385.444)	[-3305, 1012]	[-19.83, 6.072]	[0, 0]	[0, 1]	[0, 1]	[0, 0]	0	0	0	776335
LD35281504.las	(3529000.001,1505000.001,4330.874)	(3531999.999,1508000.000,4397.567)	[-3331, 946]	[-19.986, 5.676]	[0, 0]	[0, 1]	[0, 1]	[0, 0]	0	0	0	853492
LD35281507.las	(3529000.000,1508000.001,4136.934)	(3531999.999,1510999.999,4506.359)	[-3329, 944]	[-19.974, 5.664]	[0, 0]	[0, 1]	[0, 1]	[0, 0]	0	0	0	864670
LD35281510.las	(3529000.000,1511000.001,4325.529)	(3531999.999,1513999.999,4431.297)	[-3337, 826]	[-20.022, 4.956]	[0, 0]	[0, 1]	[0, 1]	[0, 0]	0	0	0	992868
LD35281513.las	(3529000.001,1514000.000,4356.888)	(3531999.998,1516999.996,4433.541)	[-3358, 596]	[-20.148, 3.576]	[0, 0]	[0, 1]	[0, 1]	[0, 0]	0	0	0	953160
LD35281516.las	(3529000.001,1517000.000,4409.269)	(3531999.999,1520000.000,4441.792)	[-3360, 464]	[-20.16, 2.784]	[0, 0]	[0, 1]	[0, 1]	[0, 0]	0	0	0	1000708
LD35281519.las	(3529000.001,1520000.001,4380.903)	(3531999.999,1523000.000,4435.365)	[-3343, 522]	[-20.058, 3.132]	[0, 0]	[0, 1]	[0, 1]	[0, 0]	0	0	0	1022363
LD35281522.las	(3529000.003,1523000.002,4398.210)	(3531999.996,1526000.000,4431.176)	[-3358, 524]	[-20.148, 3.144]	[0, 0]	[0, 1]	[0, 1]	[0, 0]	0	0	0	1106561
LD35281525.las	(3529000.000,1526000.001,4387.488)	(3531999.999,1528999.996,4449.771)	[-3360, 414]	[-20.16, 2.484]	[0, 0]	[0, 1]	[0, 1]	[0, 0]	0	0	0	1027268
LD35281528.las	(3529000.001,1529000.001,4039.634)	(3531999.998,1531999.998,4456.087)	[-3357, 160]	[-20.142, 0.96]	[0, 0]	[0, 1]	[0, 1]	[0, 0]	0	0	0	1006256
LD35281531.las	(3529000.001,1532000.000,3753.332)	(3531999.994,1534999.998,4463.426)	[-3359, -6]	[-20.154, -0.036]	[0, 0]	[0, 1]	[0, 1]	[0, 0]	0	0	0	1039299
LD35281534.las	(3529000.003,1535000.001,4428.643)	(3531999.997,1538000.000,4725.086)	[-3376, -31]	[-20.256, -0.186]	[0, 0]	[0, 1]	[0, 1]	[0, 0]	0	0	0	992261
LD35281537.las	(3529000.002,1538000.004,4434.489)	(3531999.999,1541000.000,4481.221)	[-3377, -51]	[-20.262, -0.306]	[0, 0]	[0, 1]	[0, 1]	[0, 0]	0	0	0	1044017
LD35281540.las	(3529000.000,1541000.001,4198.436)	(3531999.999,1543999.999,4483.698)	[-3359, -202]	[-20.154, -1.212]	[0, 0]	[0, 1]	[0, 1]	[0, 0]	0	0	0	948190
LD35281543.las	(3529000.000,1544000.001,4272.741)	(3531999.998,1546999.998,5062.890)	[-3343, -394]	[-20.058, -2.364]	[0, 0]	[0, 1]	[0, 1]	[0, 0]	0	0	0	973150
LD35281546.las	(3529000.001,1547000.000,4131.514)	(3531999.997,1549999.998,4453.741)	[-3348, -490]	[-20.088, -2.94]	[0, 0]	[0, 1]	[0, 1]	[0, 0]	0	0	0	1040542
LD35281549.las	(3529000.000,1550000.000,4201.330)	(3531999.998,1552999.999,4789.675)	[-3339, -540]	[-20.034, -3.24]	[0, 0]	[0, 1]	[0, 1]	[0, 0]	0	0	0	1008927
LD35281552.las	(3529000.000,1553000.000,4251.789)	(3531999.999,1556000.000,4799.879)	[-3343, -547]	[-20.058, -3.282]	[0, 0]	[0, 1]	[0, 1]	[0, 0]	0	0	0	1006667
LD35281555.las	(3529000.000,1556000.006,4416.297)	(3531999.996,1558999.999,4483.958)	[-3356, -440]	[-20.136, -2.64]	[0, 0]	[0, 1]	[0, 1]	[0, 0]	0	0	0	1023064
LD35281558.las	(3529000.000,1559000.003,4084.021)	(3531999.999,1562000.000,4457.006)	[-3355, -319]	[-20.13, -1.914]	[0, 0]	[0, 1]	[0, 1]	[0, 0]	0	0	0	958480
LD35281561.las	(3529000.002,1562000.001,4394.332)	(3531999.997,1564999.999,4631.815)	[-3359, -257]	[-20.154, -1.542]	[0, 0]	[0, 1]	[0, 1]	[0, 0]	0	0	0	1022802
LD35281564.las	(3529000.001,1565000.003,4266.829)	(3531999.995,1567999.999,4506.238)	[-3373, -157]	[-20.238, -0.942]	[0, 0]	[0, 1]	[0, 1]	[0, 0]	0	0	0	1000847
LD35281567.las	(3529000.001,1568000.001,4446.540)	(3531999.999,1570999.999,4527.061)	[-3388, 36]	[-20.328, 0.216]	[0, 0]	[0, 1]	[0, 1]	[0, 0]	0	0	0	1062028
LD35281570.las	(3529000.007,1571000.000,4456.819)	(3531999.996,1573999.997,4534.738)	[-3410, 100]	[-20.46, 0.6]	[0, 0]	[0, 1]	[0, 1]	[0, 0]	0	0	0	1019633
LD35281573.las	(3529000.000,1574000.001,4231.163)	(3531999.993,1577000.000,5195.905)	[-3394, 134]	[-20.364, 0.804]	[0, 0]	[0, 1]	[0, 1]	[0, 0]	0	0	0	959996
LD35281576.las	(3529000.001,1577000.003,4206.793)	(3531999.998,1579999.999,4652.228)	[-3404, 249]	[-20.424, 1.494]	[0, 0]	[0, 1]	[0, 1]	[0, 0]	0	0	0	961936
LD35281579.las	(3529000.004,1580000.002,4485.808)	(3531999.999,1582999.999,4680.220)	[-3476, 334]	[-20.856, 2.004]	[0, 0]	[0, 1]	[0, 1]	[0, 0]	0	0	0	1017335
LD35281582.las	(3529000.000,1583000.000,4293.321)	(3531999.997,1585999.999,4556.995)	[-3424, 527]	[-20.544, 3.162]	[0, 0]	[0, 1]	[0, 1]	[0, 0]	0	0	0	1064312
LD35281585.las	(3529000.000,1586000.001,4344.558)	(3531999.999,1588999.999,4612.353)	[-3425, 563]	[-20.55, 3.378]	[0, 0]	[0, 1]	[0, 1]	[0, 0]	0	0	0	1069144
LD35281588.las	(3529000.007,1589000.003,4502.816)	(3531999.999,1591999.998,4665.499)	[-3441, 694]	[-20.646, 4.164]	[0, 0]	[0, 1]	[0, 1]	[0, 0]	0	0	0	1024527
LD35281591.las	(3529000.000,1592000.001,4478.511)	(3531999.999,1594999.995,4660.706)	[-3457, 768]	[-20.742, 4.608]	[0, 0]	[0, 1]	[0, 1]	[0, 0]	0	0	0	1017826
LD35281594.las	(3529000.000,1595000.002,4290.205)	(3531999.999,1597999.999,4572.616)	[-3424, 945]	[-20.544, 5.67]	[0, 0]	[0, 1]	[0, 1]	[0, 0]	0	0	0	1015543
LD35281597.las	(3529000.001,1598000.001,4104.624)	(3531999.998,1600999.998,4620.624)	[-3458, 1086]	[-20.748, 6.516]	[0, 0]	[0, 1]	[0, 1]	[0, 0]	0	0	0	824998
LD35281600.las	(3529000.000,1601000.000,4562.166)	(3531999.999,1603999.999,4687.868)	[-3491, 1123]	[-20.946, 6.738]	[0, 0]	[0, 1]	[0, 1]	[0, 0]	0	0	0	811481
LD35281603.las	(3529000.000,1604000.000,4635.854)	(3531999.999,1606999.999,4879.793)	[-3558, 1207]	[-21.348, 7.242]	[0, 0]	[0, 1]	[0, 1]	[0, 0]	0	0	0	680384
LD35281606.las	(3529000.000,1607000.001,4740.689)	(3531999.998,1609999.999,5521.544)	[-3593, 1369]	[-21.558, 8.214]	[0, 0]	[0, 1]	[0, 1]	[0, 0]	0	0	0	644999
LD35281609.las	(3529000.000,1610000.001,4859.583)	(3531999.999,1613000.000,4986.893)	[-3610, 1392]	[-21.66, 8.352]	[0, 0]	[0, 1]	[0, 1]	[0, 0]	0	0	0	616789
LD35281612.las	(3529000.010,1613000.001,4900.764)	(3531904.567,1613910.930,4982.228)	[-3592, 1359]	[-21.552, 8.154]	[0, 0]	[0, 1]	[0, 1]	[0, 0]	0	0	0	156124
LD35311396.las	(3532000.000,1397000.000,4325.365)	(3534999.996,1399999.999,4503.311)	[-3414, 242]	[-20.484, 1.452]	[0, 0]	[0, 1]	[0, 1]	[0, 0]	0	0	0	1047204
LD35311399.las	(3532000.003,1400000.000,4348.426)	(3534999.998,1403000.000,5031.079)	[-3445, 338]	[-20.67, 2.028]	[0, 0]	[0, 1]	[0, 1]	[0, 0]	0	0	0	1045387
LD35311402.las	(3532000.003,1403000.001,4385.995)	(3534999.997,1406000.000,4502.416)	[-3461, 451]	[-20.766, 2.706]	[0, 0]	[0, 1]	[0, 1]	[0, 0]	0	0	0	1068311
LD35311405.las	(3532000.006,1406000.001,3795.291)	(3534999.999,1408999.999,4651.854)	[-3467, 565]	[-20.802, 3.39]	[0, 0]	[0, 1]	[0, 1]	[0, 0]	0	0	0	1081988
LD35311408.las	(3532000.005,1409000.000,4489.322)	(3534999.998,1411999.999,4563.918)	[-3497, 660]	[-20.982, 3.96]	[0, 0]	[0, 1]	[0, 1]	[0, 0]	0	0	0	1059350
LD35311411.las	(3532000.001,1412000.000,4490.099)	(3534999.997,1414999.999,5627.003)	[-3495, 741]	[-20.97, 4.446]	[0, 0]	[0, 1]	[0, 1]	[0, 0]	0	0	0	1074213
LD35311414.las	(3532000.000,1415000.000,4503.948)	(3534999.999,1418000.000,4561.936)	[-3478, 834]	[-20.868, 5.004]	[0, 0]	[0, 1]	[0, 1]	[0, 0]	0	0	0	1048375
LD35311417.las	(3532000.000,1418000.002,4510.680)	(3534999.998,1421000.000,4783.212)	[-3496, 943]	[-20.976, 5.658]	[0, 0]	[0, 1]	[0, 1]	[0, 0]	0	0	0	1004147
LD35311420.las	(3532000.000,1421000.003,3856.311)	(3534999.994,1423999.999,4597.855)	[-3496, 1039]	[-20.976, 6.234]	[0, 0]	[0, 1]	[0, 1]	[0, 0]	0	0	0	836641
LD35311423.las	(3532000.001,1424000.001,4500.677)	(3534999.999,1426999.999,4591.448)	[-3494, 1138]	[-20.964, 6.828]	[0, 0]	[0, 1]	[0, 1]	[0, 0]	0	0	0	734653

DPH-1.3 Report on ASPRS LAS File Format (Tiled Data) - Informational - continued

File	(Xmin, Ymin, Zmin)	(Xmax, Ymax, Zmax)	Extended Scan Angle	Scan Angle Rank	Scanner Channel	Scan Direction	Edge of Flight Line	User Data	Counts for Synthetic	Key-points	Withheld	Overlap
LD35311426.las	(3532000.000,1427000.000,4516.441)	(3534999.999,1429999.999,4599.285)	[-3513, 1251]	[-21.078, 7.506]	[0, 0]	[0, 1]	[0, 1]	[0, 0]	0	0	0	726588
LD35311429.las	(3532000.000,1430000.000,3717.099)	(3534999.999,1432999.996,4580.552)	[-3514, 1363]	[-21.084, 8.178]	[0, 0]	[0, 1]	[0, 1]	[0, 0]	0	0	0	620920
LD35311432.las	(3532000.000,1433000.000,4479.151)	(3534999.999,1436000.000,4939.301)	[-3497, 1481]	[-20.982, 8.886]	[0, 0]	[0, 1]	[0, 1]	[0, 0]	0	0	0	1915707
LD35311435.las	(3532000.000,1436000.001,4491.497)	(3534999.999,1439000.000,4581.526)	[-3494, 1566]	[-20.964, 9.396]	[0, 0]	[0, 1]	[0, 1]	[0, 0]	0	0	0	3289082
LD35311438.las	(3532000.000,1439000.001,4528.121)	(3534999.992,1442000.000,4660.001)	[-3512, 1585]	[-21.072, 9.51]	[0, 0]	[0, 1]	[0, 1]	[0, 0]	0	0	0	2377992
LD35311441.las	(3532000.000,1442000.001,4487.586)	(3533494.461,1444999.999,4577.412)	[-3514, -531]	[-21.084, -3.186]	[0, 0]	[0, 1]	[0, 1]	[0, 0]	0	0	0	1886805
LD35311444.las	(3532000.001,1445000.000,4539.335)	(3533445.162,1447999.998,4571.884)	[-3412, -1372]	[-20.472, -8.232]	[0, 0]	[0, 1]	[0, 1]	[0, 0]	0	0	0	800786
LD35311447.las	(3532000.001,1448000.000,4372.583)	(3533368.115,1450999.997,5136.571)	[-3411, -1385]	[-20.466, -8.31]	[0, 0]	[0, 1]	[0, 1]	[0, 0]	0	0	0	719500
LD35311450.las	(3532000.000,1451000.001,4556.838)	(3533306.442,1454000.000,4573.131)	[-3410, -1503]	[-20.46, -9.018]	[0, 0]	[0, 1]	[0, 1]	[0, 0]	0	0	0	874242
LD35311453.las	(3532000.000,1454000.002,4518.380)	(3533267.453,1457000.000,4582.238)	[-3414, -1739]	[-20.484, -10.434]	[0, 0]	[0, 1]	[0, 1]	[0, 0]	0	0	0	907426
LD35311456.las	(3532000.000,1457000.001,4502.918)	(3533218.351,1460000.000,4547.576)	[-3405, -1854]	[-20.43, -11.124]	[0, 0]	[0, 1]	[0, 1]	[0, 0]	0	0	0	915154
LD35311459.las	(3532000.000,1460000.002,4500.778)	(3533162.555,1462999.995,4516.674)	[-3373, -1815]	[-20.238, -10.89]	[0, 0]	[0, 1]	[0, 1]	[0, 0]	0	0	0	983354
LD35311462.las	(3532000.000,1463000.005,4506.920)	(3533108.752,1465999.997,4541.910)	[-3388, -1765]	[-20.328, -10.59]	[0, 0]	[0, 1]	[0, 1]	[0, 0]	0	0	0	879859
LD35311465.las	(3532000.001,1466000.002,4508.278)	(3533054.390,1468999.995,4557.219)	[-3395, -1764]	[-20.37, -10.584]	[0, 0]	[0, 1]	[0, 1]	[0, 0]	0	0	0	799347
LD35311468.las	(3532000.002,1469000.001,4473.511)	(3532999.385,1471999.995,4557.304)	[-3391, -1782]	[-20.346, -10.692]	[0, 0]	[0, 1]	[0, 1]	[0, 0]	0	0	0	792009
LD35311471.las	(3532000.000,1472000.002,4457.238)	(3532939.986,1474999.998,4499.420)	[-3373, -1800]	[-20.238, -10.8]	[0, 0]	[0, 1]	[0, 1]	[0, 0]	0	0	0	730389
LD35311474.las	(3532000.000,1475000.014,4431.779)	(3532871.635,1477999.999,4951.414)	[-3357, -1908]	[-20.142, -11.448]	[0, 0]	[0, 1]	[0, 1]	[0, 0]	0	0	0	739385
LD35311477.las	(3532000.000,1478000.002,4478.134)	(3532832.663,1480999.999,4534.509)	[-3357, -1825]	[-20.142, -10.95]	[0, 0]	[0, 1]	[0, 1]	[0, 0]	0	0	0	663387
LD35311480.las	(3532000.000,1481000.001,4522.051)	(3532821.194,1483999.994,4580.690)	[-3394, -1713]	[-20.364, -10.278]	[0, 0]	[0, 1]	[0, 1]	[0, 0]	0	0	0	620558
LD35311483.las	(3532000.000,1484000.001,4518.587)	(3532806.258,1486999.999,4553.226)	[-3410, -1630]	[-20.46, -9.78]	[0, 0]	[0, 1]	[0, 1]	[0, 0]	0	0	0	574653
LD35311486.las	(3532000.000,1487000.004,4500.034)	(3532789.622,1489999.999,4541.231)	[-3409, -1518]	[-20.454, -9.108]	[0, 0]	[0, 1]	[0, 1]	[0, 0]	0	0	0	548746
LD35311489.las	(3532000.000,1490000.002,4467.360)	(3532759.585,1492999.996,4521.540)	[-3389, -1456]	[-20.334, -8.736]	[0, 0]	[0, 1]	[0, 1]	[0, 0]	0	0	0	424637
LD35311492.las	(3532000.000,1493000.001,4418.846)	(3532727.200,1495999.999,4487.038)	[-3358, -1304]	[-20.148, -7.824]	[0, 0]	[0, 1]	[0, 1]	[0, 0]	0	0	0	404215
LD35311495.las	(3532000.000,1496000.000,4383.472)	(3532727.104,1498999.996,4563.961)	[-3341, -1306]	[-20.046, -7.836]	[0, 0]	[0, 1]	[0, 1]	[0, 0]	0	0	0	397357
LD35311498.las	(3532000.001,1499000.002,4297.928)	(3532688.889,1501999.992,4449.538)	[-3322, -1394]	[-19.932, -8.364]	[0, 0]	[0, 1]	[0, 1]	[0, 0]	0	0	0	333795
LD35311501.las	(3532000.000,1502000.002,4295.592)	(3534319.154,1504999.997,4373.259)	[-3305, 1133]	[-19.83, 6.798]	[0, 0]	[0, 1]	[0, 1]	[0, 0]	0	0	0	232692
LD35311504.las	(3532000.000,1505000.001,4301.412)	(3534307.656,1507999.999,4394.158)	[-3324, 1185]	[-19.944, 7.11]	[0, 0]	[0, 1]	[0, 1]	[0, 0]	0	0	0	227552
LD35311507.las	(3532000.000,1508000.009,4303.823)	(3534254.987,1511000.000,4417.724)	[-3339, 1135]	[-20.034, 6.81]	[0, 0]	[0, 1]	[0, 1]	[0, 0]	0	0	0	192787
LD35311510.las	(3532000.000,1511000.001,4315.359)	(3534201.259,1513999.997,4399.102)	[-3337, 1144]	[-20.022, 6.864]	[0, 0]	[0, 1]	[0, 1]	[0, 0]	0	0	0	30401
LD35311513.las	(3532000.001,1514000.001,4391.989)	(3534147.914,1516999.987,4432.521)	[-1893, 1204]	[-11.358, 7.224]	[0, 0]	[0, 1]	[0, 0]	[0, 0]	0	0	0	0
LD35311516.las	(3532000.004,1517000.001,4364.853)	(3534111.560,1519999.999,4436.842)	[-1790, 1262]	[-10.74, 7.572]	[0, 0]	[0, 1]	[0, 0]	[0, 0]	0	0	0	0
LD35311519.las	(3532000.001,1520000.005,4367.580)	(3534083.700,1522999.998,4418.931)	[-1686, 1264]	[-10.116, 7.584]	[0, 0]	[0, 1]	[0, 0]	[0, 0]	0	0	0	0
LD35311522.las	(3532000.000,1523000.003,4379.224)	(3534034.506,1526000.000,4422.304)	[-1652, 1365]	[-9.912, 8.19]	[0, 0]	[0, 1]	[0, 0]	[0, 0]	0	0	0	0
LD35311525.las	(3532000.000,1526000.001,4373.357)	(3534001.996,1528999.996,4428.974)	[-1475, 1363]	[-8.85, 8.178]	[0, 0]	[0, 1]	[0, 0]	[0, 0]	0	0	0	0
LD35311528.las	(3532000.000,1529000.000,4389.840)	(3533941.133,1531999.998,4446.153)	[-1459, 1345]	[-8.754, 8.07]	[0, 0]	[0, 1]	[0, 0]	[0, 0]	0	0	0	0
LD35311531.las	(3532000.000,1532000.000,4207.810)	(3533873.885,1534999.997,4447.875)	[-1313, 1417]	[-7.878, 8.502]	[0, 0]	[0, 1]	[0, 0]	[0, 0]	0	0	0	0
LD35311534.las	(3532000.004,1535000.001,4428.016)	(3533797.849,1537999.999,4473.646)	[-1153, 1402]	[-6.918, 8.412]	[0, 0]	[0, 1]	[0, 0]	[0, 0]	0	0	0	0
LD35311537.las	(3532000.001,1538000.003,4450.404)	(3533722.583,1541000.000,4478.774)	[-1096, 1354]	[-6.576, 8.124]	[0, 0]	[0, 1]	[0, 0]	[0, 0]	0	0	0	0
LD35311540.las	(3532000.000,1541000.002,4445.828)	(3533646.484,1543999.997,4480.149)	[-1091, 1257]	[-6.546, 7.542]	[0, 0]	[0, 1]	[0, 0]	[0, 0]	0	0	0	0
LD35311543.las	(3532000.003,1544000.002,4432.658)	(3533583.612,1546999.993,4477.202)	[-1043, 1350]	[-6.258, 8.1]	[0, 0]	[0, 1]	[0, 0]	[0, 0]	0	0	0	0
LD35311546.las	(3532000.001,1547000.001,4421.992)	(3533523.222,1549999.999,4477.311)	[-795, 1415]	[-4.77, 8.49]	[0, 0]	[0, 1]	[0, 0]	[0, 0]	0	0	0	0
LD35311549.las	(3532000.003,1550000.003,4365.083)	(3533462.062,1552999.999,4448.590)	[-666, 1443]	[-3.996, 8.658]	[0, 0]	[0, 1]	[0, 0]	[0, 0]	0	0	0	0
LD35311552.las	(3532000.001,1553000.000,4365.789)	(3533425.952,1556000.000,4468.800)	[-565, 1444]	[-3.39, 8.664]	[0, 0]	[0, 1]	[0, 0]	[0, 0]	0	0	0	0
LD35311555.las	(3532000.001,1556000.001,4418.272)	(3533308.971,1558999.993,4481.743)	[-559, 1305]	[-3.354, 7.83]	[0, 0]	[0, 1]	[0, 0]	[0, 0]	0	0	0	0
LD35311558.las	(3532000.000,1559000.004,4385.962)	(3533225.736,1561999.996,4440.916)	[-438, 1320]	[-2.628, 7.92]	[0, 0]	[0, 1]	[0, 0]	[0, 0]	0	0	0	0
LD35311561.las	(3532000.000,1562000.001,4389.850)	(3533154.198,1564999.996,4476.615)	[-318, 1308]	[-1.908, 7.848]	[0, 0]	[0, 1]	[0, 0]	[0, 0]	0	0	0	0
LD35311564.las	(3532000.000,1565000.009,4427.921)	(3533021.228,1567999.995,4484.000)	[-257, 1211]	[-1.542, 7.266]	[0, 0]	[0, 1]	[0, 0]	[0, 0]	0	0	0	0
LD35311567.las	(3532000.002,1568000.003,4443.469)	(3532958.909,1570999.996,4496.136)	[-155, 1369]	[-0.93, 8.214]	[0, 0]	[0, 1]	[0, 0]	[0, 0]	0	0	0	0
LD35311570.las	(3532000.004,1571000.009,4447.770)	(3532940.252,1573999.985,4513.853)	[38, 1432]	[0.228, 8.592]	[0, 0]	[0, 1]	[0, 0]	[0, 0]	0	0	0	0

DPH-1.3 Report on ASPRS LAS File Format (Tiled Data) - Informational - continued

File	(Xmin, Ymin, Zmin)	(Xmax, Ymax, Zmax)	Extended Scan Angle	Scan Angle Rank	Scanner Channel	Scan Direction	Edge of Flight Line	User Data	Counts for Synthetic	Key-points	Withheld	Overlap
LD35311573.las	(3532000.000,1574000.001,4416.871)	(3532920.115,1576999.999,4494.834)	[70, 1400]	[0.42, 8.4]	[0, 0]	[0, 1]	[0, 0]	[0, 0]	0	0	0	0
LD35311576.las	(3532000.000,1577000.012,4424.597)	(3532897.096,1579999.982,4635.945)	[134, 1438]	[0.804, 8.628]	[0, 0]	[0, 1]	[0, 0]	[0, 0]	0	0	0	0
LD35311579.las	(3532000.000,1580000.018,4481.874)	(3532783.203,1582999.993,4560.289)	[250, 1374]	[1.5, 8.244]	[0, 0]	[0, 1]	[0, 0]	[0, 0]	0	0	0	0
LD35311582.las	(3532000.000,1583000.000,4489.955)	(3532707.083,1585999.999,4516.038)	[336, 1453]	[2.016, 8.718]	[0, 0]	[0, 1]	[0, 0]	[0, 0]	0	0	0	0
LD35311585.las	(3532000.004,1586000.009,4507.422)	(3532644.664,1588999.991,4551.103)	[516, 1439]	[3.096, 8.634]	[0, 0]	[0, 1]	[0, 0]	[0, 0]	0	0	0	0
LD35311588.las	(3532000.000,1589000.015,4486.399)	(3532582.197,1591999.995,4629.315)	[557, 1410]	[3.342, 8.46]	[0, 0]	[0, 1]	[0, 0]	[0, 0]	0	0	0	0
LD35311591.las	(3532000.001,1592000.009,4472.967)	(3532485.036,1594999.989,4623.383)	[695, 1402]	[4.17, 8.412]	[0, 0]	[0, 1]	[0, 0]	[0, 0]	0	0	0	0
LD35311594.las	(3532000.001,1595000.001,4476.110)	(3532379.961,1597999.997,4524.581)	[769, 1352]	[4.614, 8.112]	[0, 0]	[0, 1]	[0, 0]	[0, 0]	0	0	0	0
LD35311597.las	(3532000.000,1598000.002,4519.624)	(3532286.583,1600999.987,4571.707)	[947, 1412]	[5.682, 8.472]	[0, 0]	[0, 1]	[0, 0]	[0, 0]	0	0	0	0
LD35311600.las	(3532000.001,1601000.022,4569.640)	(3532224.973,1603999.950,4645.453)	[1070, 1414]	[6.42, 8.484]	[0, 0]	[0, 1]	[0, 0]	[0, 0]	0	0	0	0
LD35311603.las	(3532000.001,1604000.021,4640.972)	(3532201.918,1606999.909,4764.377)	[1124, 1473]	[6.744, 8.838]	[0, 0]	[0, 1]	[0, 0]	[0, 0]	0	0	0	0
LD35311606.las	(3532000.000,1607000.006,4759.206)	(3532180.299,1609999.964,4925.984)	[1210, 1611]	[7.26, 9.666]	[0, 0]	[0, 1]	[0, 0]	[0, 0]	0	0	0	0
LD35311609.las	(3532000.000,1610000.021,4878.452)	(3532159.492,1611969.352,4916.030)	[1365, 1611]	[8.19, 9.666]	[0, 0]	[0, 1]	[0, 0]	[0, 0]	0	0	0	0
LD35341396.las	(3535000.000,1397000.001,4310.795)	(3537999.998,1399999.999,4391.327)	[108, 3356]	[0.648, 20.136]	[0, 0]	[0, 1]	[0, 1]	[0, 0]	0	0	0	1057899
LD35341399.las	(3535000.004,1400000.001,4356.054)	(3537999.996,1402999.999,4943.855)	[244, 3391]	[1.464, 20.346]	[0, 0]	[0, 1]	[0, 1]	[0, 0]	0	0	0	1068694
LD35341402.las	(3535000.005,1403000.001,4391.871)	(3537999.998,1406000.000,4970.905)	[339, 3411]	[2.034, 20.466]	[0, 0]	[0, 1]	[0, 1]	[0, 0]	0	0	0	1038376
LD35341405.las	(3535000.004,1406000.005,4413.485)	(3537999.998,1408999.998,4506.782)	[452, 3419]	[2.712, 20.514]	[0, 0]	[0, 1]	[0, 1]	[0, 0]	0	0	0	1093282
LD35341408.las	(3535000.002,1409000.001,4432.927)	(3537999.999,1411999.997,4507.858)	[550, 3427]	[3.3, 20.562]	[0, 0]	[0, 1]	[0, 1]	[0, 0]	0	0	0	1044145
LD35341411.las	(3535000.000,1412000.001,4486.336)	(3537999.999,1414999.997,4521.927)	[430, 3442]	[2.58, 20.652]	[0, 0]	[0, 1]	[0, 1]	[0, 0]	0	0	0	1046697
LD35341414.las	(3535000.001,1415000.001,4492.648)	(3538000.000,1417999.999,4525.171)	[328, 3445]	[1.968, 20.67]	[0, 0]	[0, 1]	[0, 1]	[0, 0]	0	0	0	1066134
LD35341417.las	(3535000.000,1418000.003,4462.852)	(3537999.999,1421000.000,4556.339)	[221, 3433]	[1.326, 20.598]	[0, 0]	[0, 1]	[0, 1]	[0, 0]	0	0	0	1088864
LD35341420.las	(3535000.002,1421000.001,4502.593)	(3537999.996,1423999.999,4565.467)	[118, 3441]	[0.708, 20.646]	[0, 0]	[0, 1]	[0, 1]	[0, 0]	0	0	0	1092567
LD35341423.las	(3535000.001,1424000.001,4506.953)	(3537999.999,1426999.998,4578.593)	[16, 3442]	[0.096, 20.652]	[0, 0]	[0, 1]	[0, 1]	[0, 0]	0	0	0	1056375
LD35341426.las	(3535000.006,1427000.002,4492.570)	(3537999.996,1429999.999,4576.782)	[-87, 3446]	[-0.522, 20.676]	[0, 0]	[0, 1]	[0, 1]	[0, 0]	0	0	0	1088764
LD35341429.las	(3535000.004,1430000.000,4463.554)	(3537999.998,1432999.999,5131.217)	[-181, 3436]	[-1.086, 20.616]	[0, 0]	[0, 1]	[0, 1]	[0, 0]	0	0	0	1064356
LD35341432.las	(3535000.001,1433000.003,4462.363)	(3537999.998,1436000.000,4555.358)	[-285, 3445]	[-1.71, 20.67]	[0, 0]	[0, 1]	[0, 1]	[0, 0]	0	0	0	2614564
LD35341435.las	(3535000.000,1436000.001,4337.426)	(3538000.000,1439000.000,4594.892)	[-393, 3456]	[-2.358, 20.736]	[0, 0]	[0, 1]	[0, 1]	[0, 0]	0	0	0	3635785
LD35341438.las	(3535000.003,1439000.001,4527.032)	(3538000.000,1439630.426,4896.283)	[-420, 3459]	[-2.52, 20.754]	[0, 0]	[0, 1]	[0, 1]	[0, 0]	0	0	0	752001
LD35371396.las	(3538000.001,1397000.000,4337.872)	(3541000.000,1399999.999,4433.489)	[-3379, 1025]	[-20.274, 6.15]	[0, 0]	[0, 1]	[0, 1]	[0, 0]	0	0	0	859877
LD35371399.las	(3538000.001,1400000.000,4352.324)	(3541000.000,1403000.000,4441.602)	[-3377, 921]	[-20.262, 5.526]	[0, 0]	[0, 1]	[0, 1]	[0, 0]	0	0	0	1011559
LD35371402.las	(3538000.003,1403000.001,4372.019)	(3541000.000,1406000.000,4470.306)	[-3395, 808]	[-20.37, 4.848]	[0, 0]	[0, 1]	[0, 1]	[0, 0]	0	0	0	1047330
LD35371405.las	(3538000.003,1406000.003,4380.985)	(3541000.000,1408999.999,4820.666)	[-3427, 717]	[-20.562, 4.302]	[0, 0]	[0, 1]	[0, 1]	[0, 0]	0	0	0	1084428
LD35371408.las	(3538000.005,1409000.000,4405.546)	(3541000.000,1411999.999,4518.272)	[-3449, 625]	[-20.694, 3.75]	[0, 0]	[0, 1]	[0, 1]	[0, 0]	0	0	0	1075984
LD35371411.las	(3538000.001,1412000.000,4436.162)	(3540999.999,1414999.999,4560.811)	[-3462, 549]	[-20.772, 3.294]	[0, 0]	[0, 1]	[0, 1]	[0, 0]	0	0	0	1090626
LD35371414.las	(3538000.001,1415000.000,4366.120)	(3540999.997,1418000.000,4550.808)	[-3462, 428]	[-20.772, 2.568]	[0, 0]	[0, 1]	[0, 1]	[0, 0]	0	0	0	1081876
LD35371417.las	(3538000.002,1418000.001,4407.924)	(3541000.000,1420999.998,4556.628)	[-3481, 326]	[-20.886, 1.956]	[0, 0]	[0, 1]	[0, 1]	[0, 0]	0	0	0	1075816
LD35371420.las	(3538000.002,1421000.001,3735.222)	(3540999.997,1424000.000,5229.534)	[-3462, 220]	[-20.772, 1.32]	[0, 0]	[0, 1]	[0, 1]	[0, 0]	0	0	0	1103159
LD35371423.las	(3538000.001,1424000.001,3960.668)	(3541000.000,1426999.999,4571.500)	[-3480, 117]	[-20.88, 0.702]	[0, 0]	[0, 1]	[0, 1]	[0, 0]	0	0	0	1090845
LD35371426.las	(3538000.001,1427000.000,4473.269)	(3540999.999,1429999.999,4959.278)	[-3479, 15]	[-20.874, 0.09]	[0, 0]	[0, 1]	[0, 1]	[0, 0]	0	0	0	1097650
LD35371429.las	(3538000.001,1430000.000,4449.040)	(3541000.000,1432999.995,4537.694)	[-3483, -88]	[-20.898, -0.528]	[0, 0]	[0, 1]	[0, 1]	[0, 0]	0	0	0	1058146
LD35371432.las	(3538000.002,1433000.000,4452.908)	(3541000.000,1435999.999,4736.401)	[-3479, 1478]	[-20.874, 8.868]	[0, 0]	[0, 1]	[0, 1]	[0, 0]	0	0	0	1702683
LD35371435.las	(3538000.001,1436000.001,4483.712)	(3541000.000,1439000.000,4585.237)	[-3497, 1479]	[-20.982, 8.874]	[0, 0]	[0, 1]	[0, 1]	[0, 0]	0	0	0	2859036
LD35371438.las	(3538000.004,1439000.001,4493.426)	(3540999.998,1439705.530,4594.476)	[-3496, 1319]	[-20.976, 7.914]	[0, 0]	[0, 1]	[0, 1]	[0, 0]	0	0	0	651720
LD35401396.las	(3541000.001,1397000.001,4314.568)	(3543999.998,1399999.997,4428.449)	[-3396, 3346]	[-20.376, 20.076]	[0, 0]	[0, 1]	[0, 1]	[0, 0]	0	0	0	457092
LD35401399.las	(3541000.002,1400000.000,4314.211)	(3543999.999,1403000.000,4422.767)	[-3395, 3341]	[-20.37, 20.046]	[0, 0]	[0, 1]	[0, 1]	[0, 0]	0	0	0	365313
LD35401402.las	(3541000.002,1403000.003,4350.877)	(3543999.999,1406000.000,4417.852)	[-2002, 3327]	[-12.012, 19.962]	[0, 0]	[0, 1]	[0, 1]	[0, 0]	0	0	0	328380
LD35401405.las	(3541000.001,1406000.003,4353.246)	(3543999.999,1408999.999,4455.693)	[-1916, 3332]	[-11.496, 19.992]	[0, 0]	[0, 1]	[0, 1]	[0, 0]	0	0	0	397020
LD35401408.las	(3541000.001,1409000.001,4365.093)	(3543999.999,1411999.999,4472.445)	[-1821, 3348]	[-10.926, 20.088]	[0, 0]	[0, 1]	[0, 1]	[0, 0]	0	0	0	446943
LD35401411.las	(3541000.001,1412000.000,4407.029)	(3543999.997,1414999.997,4499.348)	[-1718, 3379]	[-10.308, 20.274]	[0, 0]	[0, 1]	[0, 1]	[0, 0]	0	0	0	475643

DPH-1.3 Report on ASPRS LAS File Format (Tiled Data) - Informational - continued

File	(Xmin, Ymin, Zmin)	(Xmax, Ymax, Zmax)	Extended Scan Angle	Scan Angle Rank	Scanner Channel	Scan Direction	Edge of Flight Line	User Data	Counts for Synthetic	Key-points	Withheld	Overlap
LD35401414.las	(3541000.001,1415000.000,4434.791)	(3543999.999,1418000.000,4545.568)	[-1626, 3397]	[-9.756, 20.382]	[0, 0]	[0, 1]	[0, 1]	[0, 0]	0	0	0	506073
LD35401417.las	(3541000.003,1418000.001,4458.662)	(3543999.999,1420999.999,4569.581)	[-1548, 3418]	[-9.288, 20.508]	[0, 0]	[0, 1]	[0, 1]	[0, 0]	0	0	0	558151
LD35401420.las	(3541000.001,1421000.001,4480.841)	(3543999.999,1423999.997,4562.826)	[-1452, 3431]	[-8.712, 20.586]	[0, 0]	[0, 1]	[0, 1]	[0, 0]	0	0	0	586280
LD35401423.las	(3541000.001,1424000.001,4482.022)	(3543999.999,1426999.999,4672.018)	[-1336, 3431]	[-8.016, 20.586]	[0, 0]	[0, 1]	[0, 1]	[0, 0]	0	0	0	655768
LD35401426.las	(3541000.001,1427000.000,4436.615)	(3543999.998,1429999.999,4537.061)	[-1229, 3392]	[-7.374, 20.352]	[0, 0]	[0, 1]	[0, 1]	[0, 0]	0	0	0	804302
LD35401429.las	(3541000.002,1430000.003,4423.521)	(3543999.997,1432999.998,4520.237)	[-1123, 3423]	[-6.738, 20.538]	[0, 0]	[0, 1]	[0, 1]	[0, 0]	0	0	0	791644
LD35401432.las	(3541000.002,1433000.000,4441.595)	(3543999.998,1436000.000,4544.722)	[-3414, 3424]	[-20.484, 20.544]	[0, 0]	[0, 1]	[0, 1]	[0, 0]	0	0	0	1016679
LD35401435.las	(3541000.001,1436000.001,4473.689)	(3543999.999,1439000.000,4553.570)	[-3426, 3443]	[-20.556, 20.658]	[0, 0]	[0, 1]	[0, 1]	[0, 0]	0	0	0	1447553
LD35401438.las	(3541000.010,1439000.001,4456.766)	(3543999.976,1439748.080,4536.225)	[-3421, 3408]	[-20.526, 20.448]	[0, 0]	[0, 1]	[0, 1]	[0, 0]	0	0	0	362312
LD35431396.las	(3544000.001,1397000.002,4278.226)	(3546999.999,1399999.999,4395.280)	[-1068, 3357]	[-6.408, 20.142]	[0, 0]	[0, 1]	[0, 1]	[0, 0]	0	0	0	887037
LD35431399.las	(3544000.000,1400000.001,4321.468)	(3546999.998,1402999.999,4395.280)	[-1165, 3356]	[-6.99, 20.136]	[0, 0]	[0, 1]	[0, 1]	[0, 0]	0	0	0	804067
LD35431402.las	(3544000.001,1403000.001,4315.700)	(3546999.998,1405999.999,4369.883)	[-1248, 3380]	[-7.488, 20.28]	[0, 0]	[0, 1]	[0, 1]	[0, 0]	0	0	0	739673
LD35431405.las	(3544000.000,1406000.003,4322.203)	(3546999.999,1408999.999,4392.255)	[-1354, 3379]	[-8.124, 20.274]	[0, 0]	[0, 1]	[0, 1]	[0, 0]	0	0	0	710817
LD35431408.las	(3544000.000,1409000.000,4351.094)	(3546999.998,1411999.997,4957.110)	[-1470, 3383]	[-8.82, 20.298]	[0, 0]	[0, 1]	[0, 1]	[0, 0]	0	0	0	664437
LD35431411.las	(3544000.000,1412000.000,4370.024)	(3546999.998,1414999.998,4465.483)	[-1563, 3390]	[-9.378, 20.34]	[0, 0]	[0, 1]	[0, 1]	[0, 0]	0	0	0	602627
LD35431414.las	(3544000.002,1415000.002,4399.821)	(3546999.992,1418000.000,4915.676)	[-1655, 3416]	[-9.93, 20.496]	[0, 0]	[0, 1]	[0, 1]	[0, 0]	0	0	0	564795
LD35431417.las	(3544000.000,1418000.004,4426.566)	(3546999.998,1420999.999,4594.784)	[-1726, 3422]	[-10.356, 20.532]	[0, 0]	[0, 1]	[0, 1]	[0, 0]	0	0	0	529598
LD35431420.las	(3544000.000,1421000.001,4446.044)	(3546999.999,1424000.000,4531.435)	[-1859, 3424]	[-11.154, 20.544]	[0, 0]	[0, 1]	[0, 1]	[0, 0]	0	0	0	464946
LD35431423.las	(3544000.002,1424000.001,4433.180)	(3546999.998,1426999.997,4530.286)	[-2013, 3431]	[-12.078, 20.586]	[0, 0]	[0, 1]	[0, 1]	[0, 0]	0	0	0	390899
LD35431426.las	(3544000.000,1427000.000,4397.032)	(3546999.999,1429999.999,4519.085)	[-3412, 3431]	[-20.472, 20.586]	[0, 0]	[0, 1]	[0, 1]	[0, 0]	0	0	0	361401
LD35431429.las	(3544000.000,1430000.001,4410.385)	(3546999.999,1432999.999,4504.000)	[-3446, 3407]	[-20.676, 20.442]	[0, 0]	[0, 1]	[0, 1]	[0, 0]	0	0	0	430164
LD35431432.las	(3544000.001,1433000.001,4447.035)	(3546999.999,1435999.999,4533.544)	[-3461, 3424]	[-20.766, 20.544]	[0, 0]	[0, 1]	[0, 1]	[0, 0]	0	0	0	472479
LD35431435.las	(3544000.000,1436000.001,4451.769)	(3546999.999,1438999.994,4533.305)	[-3466, 3428]	[-20.796, 20.568]	[0, 0]	[0, 1]	[0, 1]	[0, 0]	0	0	0	426703
LD35431438.las	(3544000.004,1439000.005,4437.330)	(3546999.995,1439821.151,4498.964)	[-3442, 1978]	[-20.652, 11.868]	[0, 0]	[0, 1]	[0, 1]	[0, 0]	0	0	0	94933
LD35461396.las	(3547000.000,1397000.001,3492.746)	(3549999.999,1399999.996,5057.257)	[-3376, -153]	[-20.256, -0.918]	[0, 0]	[0, 1]	[0, 1]	[0, 0]	0	0	0	1094586
LD35461399.las	(3547000.001,1400000.000,4306.642)	(3549999.999,1403000.000,4922.969)	[-3378, -60]	[-20.268, -0.36]	[0, 0]	[0, 1]	[0, 1]	[0, 0]	0	0	0	1070252
LD35461402.las	(3547000.001,1403000.001,4284.867)	(3549999.999,1405999.998,4357.071)	[-3378, 36]	[-20.268, 0.216]	[0, 0]	[0, 1]	[0, 1]	[0, 0]	0	0	0	1094442
LD35461405.las	(3547000.004,1406000.002,4309.795)	(3549999.998,1408999.999,4369.296)	[-3361, 152]	[-20.166, 0.912]	[0, 0]	[0, 1]	[0, 1]	[0, 0]	0	0	0	1114809
LD35461408.las	(3547000.001,1409000.001,4321.852)	(3549999.996,1411999.999,4577.468)	[-3375, 272]	[-20.25, 1.632]	[0, 0]	[0, 1]	[0, 1]	[0, 0]	0	0	0	1131705
LD35461411.las	(3547000.000,1412000.001,4331.789)	(3549999.996,1414999.999,4409.978)	[-3405, 371]	[-20.43, 2.226]	[0, 0]	[0, 1]	[0, 1]	[0, 0]	0	0	0	1095843
LD35461414.las	(3547000.003,1415000.002,4353.551)	(3549999.998,1418000.000,4570.785)	[-3427, 463]	[-20.562, 2.778]	[0, 0]	[0, 1]	[0, 1]	[0, 0]	0	0	0	1101871
LD35461417.las	(3547000.001,1418000.001,4379.886)	(3549999.997,1420999.999,4466.133)	[-3449, 545]	[-20.694, 3.27]	[0, 0]	[0, 1]	[0, 1]	[0, 0]	0	0	0	1070691
LD35461420.las	(3547000.001,1421000.001,4384.952)	(3549999.999,1424000.000,4478.728)	[-3479, 670]	[-20.874, 4.02]	[0, 0]	[0, 1]	[0, 1]	[0, 0]	0	0	0	1124601
LD35461423.las	(3547000.001,1424000.004,4408.354)	(3549999.999,1426999.999,4487.898)	[-3482, 764]	[-20.892, 4.584]	[0, 0]	[0, 1]	[0, 1]	[0, 0]	0	0	0	1057020
LD35461426.las	(3547000.000,1427000.001,4370.775)	(3549999.999,1429999.999,4451.126)	[-3428, 872]	[-20.568, 5.232]	[0, 0]	[0, 1]	[0, 1]	[0, 0]	0	0	0	1116784
LD35461429.las	(3547000.000,1430000.000,4392.458)	(3549999.999,1432999.998,4483.698)	[-3446, 981]	[-20.676, 5.886]	[0, 0]	[0, 1]	[0, 1]	[0, 0]	0	0	0	956034
LD35461432.las	(3547000.000,1433000.001,3654.583)	(3549999.999,1435999.998,4535.588)	[-3476, 1084]	[-20.856, 6.504]	[0, 0]	[0, 1]	[0, 1]	[0, 0]	0	0	0	828058
LD35461435.las	(3547000.000,1436000.003,4459.712)	(3549999.998,1438999.999,4543.642)	[-3478, 1154]	[-20.868, 6.924]	[0, 0]	[0, 1]	[0, 1]	[0, 0]	0	0	0	739725
LD35461438.las	(3547000.002,1439000.004,4458.036)	(3549999.998,1439888.840,4529.187)	[-3445, 1168]	[-20.67, 7.008]	[0, 0]	[0, 1]	[0, 1]	[0, 0]	0	0	0	202659
LD35491396.las	(3550000.000,1397000.000,4247.213)	(3552999.999,1399999.999,4340.579)	[-242, 3324]	[-1.452, 19.944]	[0, 0]	[0, 1]	[0, 1]	[0, 0]	0	0	0	1083904
LD35491399.las	(3550000.000,1400000.000,4259.778)	(3553000.000,1403000.000,4396.458)	[-152, 3340]	[-0.912, 20.04]	[0, 0]	[0, 1]	[0, 1]	[0, 0]	0	0	0	1040913
LD35491402.las	(3550000.003,1403000.002,4205.448)	(3552999.999,1406000.000,4336.871)	[-59, 3326]	[-0.354, 19.956]	[0, 0]	[0, 1]	[0, 1]	[0, 0]	0	0	0	1075677
LD35491405.las	(3550000.002,1406000.002,4283.633)	(3553000.000,1408999.999,4348.279)	[37, 3346]	[0.222, 20.076]	[0, 0]	[0, 1]	[0, 1]	[0, 0]	0	0	0	1089934
LD35491408.las	(3550000.002,1409000.000,4312.508)	(3553000.000,1411999.999,4882.959)	[153, 3342]	[0.918, 20.052]	[0, 0]	[0, 1]	[0, 1]	[0, 0]	0	0	0	1070032
LD35491411.las	(3550000.000,1412000.000,4326.189)	(3552999.993,1414999.998,4706.966)	[272, 3349]	[1.632, 20.094]	[0, 0]	[0, 1]	[0, 1]	[0, 0]	0	0	0	1086144
LD35491414.las	(3550000.000,1415000.000,4326.199)	(3553000.000,1418000.000,4384.853)	[372, 3377]	[2.232, 20.262]	[0, 0]	[0, 1]	[0, 1]	[0, 0]	0	0	0	1037255
LD35491417.las	(3550000.000,1418000.001,4335.693)	(3553000.000,1421000.000,4564.479)	[464, 3381]	[2.784, 20.286]	[0, 0]	[0, 1]	[0, 1]	[0, 0]	0	0	0	1080976
LD35491420.las	(3550000.001,1421000.004,4355.503)	(3552999.999,1424000.000,4431.664)	[531, 3393]	[3.186, 20.358]	[0, 0]	[0, 1]	[0, 1]	[0, 0]	0	0	0	1077037
LD35491423.las	(3550000.005,1424000.001,4352.265)	(3552999.997,1426999.998,4457.071)	[396, 3391]	[2.376, 20.346]	[0, 0]	[0, 1]	[0, 1]	[0, 0]	0	0	0	1058695

DPH-1.3 Report on ASPRS LAS File Format (Tiled Data) - Informational - continued

File	(Xmin, Ymin, Zmin)	(Xmax, Ymax, Zmax)	Extended Scan Angle	Scan Angle Rank	Scanner Channel	Scan Direction	Edge of Flight Line	User Data	Counts for Synthetic	Key-points	Withheld	Overlap
LD35491426.las	(3550000.002,1427000.000,4337.724)	(3553000.000,1429999.999,4666.749)	[303, 3390]	[1.818, 20.34]	[0, 0]	[0, 1]	[0, 1]	[0, 0]	0	0	0	1102068
LD35491429.las	(3550000.003,1430000.000,4371.290)	(3552999.998,1432999.999,4900.548)	[209, 3409]	[1.254, 20.454]	[0, 0]	[0, 1]	[0, 1]	[0, 0]	0	0	0	1057155
LD35491432.las	(3550000.000,1433000.001,4420.152)	(3553000.000,1435999.997,5182.437)	[98, 3426]	[0.588, 20.556]	[0, 0]	[0, 1]	[0, 1]	[0, 0]	0	0	0	1066675
LD35491435.las	(3550000.004,1436000.003,4379.552)	(3553000.000,1438999.999,4496.261)	[-4, 3427]	[-0.024, 20.562]	[0, 0]	[0, 1]	[0, 1]	[0, 0]	0	0	0	1095516
LD35491438.las	(3550000.011,1439000.002,4444.397)	(3552999.996,1439941.665,4864.219)	[-49, 3414]	[-0.294, 20.484]	[0, 0]	[0, 1]	[0, 1]	[0, 0]	0	0	0	324007
LD35521396.las	(3553000.001,1397000.000,4203.896)	(3555999.995,1399999.998,4272.475)	[-3329, 1390]	[-19.974, 8.34]	[0, 0]	[0, 1]	[0, 1]	[0, 0]	0	0	0	658016
LD35521399.las	(3553000.001,1400000.001,4207.698)	(3555999.998,1402999.999,4305.415)	[-3343, 1313]	[-20.058, 7.878]	[0, 0]	[0, 1]	[0, 1]	[0, 0]	0	0	0	738268
LD35521402.las	(3553000.001,1403000.002,4248.577)	(3556000.000,1405999.996,4352.140)	[-3360, 1194]	[-20.16, 7.164]	[0, 0]	[0, 1]	[0, 1]	[0, 0]	0	0	0	776000
LD35521405.las	(3553000.002,1406000.002,4295.146)	(3555999.999,1408999.998,4341.012)	[-3360, 1109]	[-20.16, 6.654]	[0, 0]	[0, 1]	[0, 1]	[0, 0]	0	0	0	825710
LD35521408.las	(3553000.009,1409000.001,4287.232)	(3556000.000,1411999.997,4380.677)	[-3378, 1006]	[-20.268, 6.036]	[0, 0]	[0, 1]	[0, 1]	[0, 0]	0	0	0	897076
LD35521411.las	(3553000.001,1412000.000,4307.869)	(3556000.000,1414999.999,4357.481)	[-3378, 917]	[-20.268, 5.502]	[0, 0]	[0, 1]	[0, 1]	[0, 0]	0	0	0	1021934
LD35521414.las	(3553000.001,1415000.002,4256.698)	(3556000.000,1418000.000,4379.509)	[-3379, 816]	[-20.274, 4.896]	[0, 0]	[0, 1]	[0, 1]	[0, 0]	0	0	0	1070857
LD35521417.las	(3553000.002,1418000.001,4299.263)	(3555999.995,1420999.999,4756.798)	[-3377, 695]	[-20.262, 4.17]	[0, 0]	[0, 1]	[0, 1]	[0, 0]	0	0	0	1083506
LD35521420.las	(3553000.001,1421000.001,4313.882)	(3556000.000,1423999.997,4558.590)	[-3413, 619]	[-20.478, 3.714]	[0, 0]	[0, 1]	[0, 1]	[0, 0]	0	0	0	1072149
LD35521423.las	(3553000.003,1424000.001,4305.234)	(3555999.998,1426999.999,4433.669)	[-3416, 530]	[-20.496, 3.18]	[0, 0]	[0, 1]	[0, 1]	[0, 0]	0	0	0	1097439
LD35521426.las	(3553000.002,1427000.000,4321.441)	(3556000.000,1429999.999,4413.643)	[-3412, 395]	[-20.472, 2.37]	[0, 0]	[0, 1]	[0, 1]	[0, 0]	0	0	0	1154607
LD35521429.las	(3553000.003,1430000.000,4367.619)	(3555999.998,1432999.999,4465.877)	[-3430, 302]	[-20.58, 1.812]	[0, 0]	[0, 1]	[0, 1]	[0, 0]	0	0	0	1078702
LD35521432.las	(3553000.001,1433000.000,4192.121)	(3555999.997,1436000.000,4477.114)	[-3444, 208]	[-20.664, 1.248]	[0, 0]	[0, 1]	[0, 1]	[0, 0]	0	0	0	1098666
LD35521435.las	(3553000.001,1436000.001,4410.175)	(3556000.000,1439000.000,4495.956)	[-3446, 96]	[-20.676, 0.576]	[0, 0]	[0, 1]	[0, 1]	[0, 0]	0	0	0	1089141
LD35521438.las	(3553000.006,1439000.001,4414.043)	(3556000.000,1439983.585,4490.309)	[-3445, -6]	[-20.67, -0.036]	[0, 0]	[0, 1]	[0, 1]	[0, 0]	0	0	0	357483
LD35551396.las	(3556000.003,1397000.000,4168.542)	(3558999.999,1399999.999,4235.822)	[-3329, 1748]	[-19.974, 10.488]	[0, 0]	[0, 1]	[0, 1]	[0, 0]	0	0	0	456672
LD35551399.las	(3556000.001,1400000.003,4208.830)	(3559000.000,1403000.000,4319.322)	[-3344, 1883]	[-20.064, 11.298]	[0, 0]	[0, 1]	[0, 1]	[0, 0]	0	0	0	374141
LD35551402.las	(3556000.001,1403000.001,4242.964)	(3558999.999,1405999.999,4486.622)	[-3360, 1976]	[-20.16, 11.856]	[0, 0]	[0, 1]	[0, 1]	[0, 0]	0	0	0	309835
LD35551405.las	(3556000.001,1406000.002,4256.619)	(3559000.000,1408999.999,4326.953)	[-3376, 3307]	[-20.256, 19.842]	[0, 0]	[0, 1]	[0, 1]	[0, 0]	0	0	0	317917
LD35551408.las	(3556000.002,1409000.000,4286.940)	(3559000.000,1411999.999,4507.573)	[-3378, 3324]	[-20.268, 19.944]	[0, 0]	[0, 1]	[0, 1]	[0, 0]	0	0	0	370218
LD35551411.las	(3556000.001,1412000.000,4289.129)	(3559000.000,1414999.999,4707.281)	[-3377, 3345]	[-20.262, 20.07]	[0, 0]	[0, 1]	[0, 1]	[0, 0]	0	0	0	376694
LD35551414.las	(3556000.007,1415000.000,4264.975)	(3559000.000,1417999.999,4339.857)	[-1996, 3341]	[-11.976, 20.046]	[0, 0]	[0, 1]	[0, 1]	[0, 0]	0	0	0	325396
LD35551417.las	(3556000.002,1418000.001,4275.815)	(3558999.999,1420999.998,4648.800)	[-1896, 3332]	[-11.376, 19.992]	[0, 0]	[0, 1]	[0, 1]	[0, 0]	0	0	0	370629
LD35551420.las	(3556000.001,1421000.002,4270.405)	(3558999.999,1424000.000,4329.611)	[-1790, 3376]	[-10.74, 20.256]	[0, 0]	[0, 1]	[0, 1]	[0, 0]	0	0	0	415593
LD35551423.las	(3556000.001,1424000.003,4279.391)	(3558999.999,1426999.999,4370.710)	[-1691, 3345]	[-10.146, 20.07]	[0, 0]	[0, 1]	[0, 1]	[0, 0]	0	0	0	484195
LD35551426.las	(3556000.003,1427000.000,4322.511)	(3558999.999,1429999.999,4427.547)	[-1557, 3342]	[-9.342, 20.052]	[0, 0]	[0, 1]	[0, 1]	[0, 0]	0	0	0	539224
LD35551429.las	(3556000.002,1430000.002,4350.739)	(3558999.999,1432999.998,5191.010)	[-1467, 3347]	[-8.802, 20.082]	[0, 0]	[0, 1]	[0, 1]	[0, 0]	0	0	0	598820
LD35551432.las	(3556000.007,1433000.000,4364.371)	(3558999.998,1435999.998,4458.548)	[-1399, 3348]	[-8.394, 20.088]	[0, 0]	[0, 1]	[0, 1]	[0, 0]	0	0	0	627778
LD35551435.las	(3556000.004,1436000.001,4272.367)	(3559000.000,1438999.998,4461.540)	[-1312, 3356]	[-7.872, 20.136]	[0, 0]	[0, 1]	[0, 1]	[0, 0]	0	0	0	672406
LD35551438.las	(3556000.007,1439000.001,4372.081)	(3558999.999,1440053.785,4457.189)	[-1201, 3343]	[-7.206, 20.058]	[0, 0]	[0, 1]	[0, 1]	[0, 0]	0	0	0	255277
LD35581396.las	(3559000.002,1397000.001,4147.541)	(3561999.999,1399999.997,4230.457)	[-630, 3304]	[-3.78, 19.824]	[0, 0]	[0, 1]	[0, 1]	[0, 0]	0	0	0	1101668
LD35581399.las	(3559000.001,1400000.000,4187.646)	(3561999.998,1403000.000,4656.687)	[-751, 3310]	[-4.506, 19.86]	[0, 0]	[0, 1]	[0, 1]	[0, 0]	0	0	0	1118778
LD35581402.las	(3559000.001,1403000.001,4195.917)	(3561999.992,1405999.999,4296.796)	[-865, 3333]	[-5.19, 19.998]	[0, 0]	[0, 1]	[0, 1]	[0, 0]	0	0	0	1083296
LD35581405.las	(3559000.001,1406000.001,4216.156)	(3561999.998,1408999.999,4299.496)	[-949, 3323]	[-5.694, 19.938]	[0, 0]	[0, 1]	[0, 1]	[0, 0]	0	0	0	1026493
LD35581408.las	(3559000.001,1409000.001,4263.653)	(3561999.999,1411999.999,4322.373)	[-1059, 3346]	[-6.354, 20.076]	[0, 0]	[0, 1]	[0, 1]	[0, 0]	0	0	0	925331
LD35581411.las	(3559000.001,1412000.000,4286.491)	(3561999.999,1414999.999,4327.764)	[-1173, 3346]	[-7.038, 20.076]	[0, 0]	[0, 1]	[0, 1]	[0, 0]	0	0	0	824715
LD35581414.las	(3559000.001,1415000.000,3737.912)	(3561999.996,1417999.997,4516.369)	[-1273, 3351]	[-7.638, 20.106]	[0, 0]	[0, 1]	[0, 1]	[0, 0]	0	0	0	752992
LD35581417.las	(3559000.001,1418000.003,4235.953)	(3561999.999,1420999.998,4330.752)	[-1365, 3342]	[-8.19, 20.052]	[0, 0]	[0, 1]	[0, 1]	[0, 0]	0	0	0	704987
LD35581420.las	(3559000.001,1421000.005,4246.953)	(3561999.999,1423999.999,4368.659)	[-1481, 3340]	[-8.886, 20.04]	[0, 0]	[0, 1]	[0, 1]	[0, 0]	0	0	0	652248
LD35581423.las	(3559000.001,1424000.001,4283.666)	(3561999.999,1426999.999,4380.414)	[-1594, 3310]	[-9.564, 19.86]	[0, 0]	[0, 1]	[0, 1]	[0, 0]	0	0	0	649950
LD35581426.las	(3559000.001,1427000.000,4292.793)	(3561999.998,1429999.996,4392.603)	[-1710, 3356]	[-10.26, 20.136]	[0, 0]	[0, 1]	[0, 1]	[0, 0]	0	0	0	554272
LD35581429.las	(3559000.001,1430000.000,4325.073)	(3561999.999,1432999.999,4688.895)	[-1795, 3382]	[-10.77, 20.292]	[0, 0]	[0, 1]	[0, 1]	[0, 0]	0	0	0	505010
LD35581432.las	(3559000.001,1433000.000,4304.473)	(3561999.999,1436000.000,4396.438)	[-1877, 3378]	[-11.262, 20.268]	[0, 0]	[0, 1]	[0, 1]	[0, 0]	0	0	0	469657
LD35581435.las	(3559000.002,1436000.001,4298.564)	(3561999.999,1439000.000,4412.823)	[-1985, 3381]	[-11.91, 20.286]	[0, 0]	[0, 1]	[0, 1]	[0, 0]	0	0	0	412208

DPH-1.3 Report on ASPRS LAS File Format (Tiled Data) - Informational - continued

File	(Xmin, Ymin, Zmin)	(Xmax, Ymax, Zmax)	Extended Scan Angle	Scan Angle Rank	Scanner Channel	Scan Direction	Edge of Flight Line	User Data	Counts for Synthetic	Key-points	Withheld	Overlap
LD35581438.las	(3559000.001,1439000.002,3763.221)	(3561999.997,1440135.336,4398.170)	[-2031, 3376]	[-12.186, 20.256]	[0, 0]	[0, 1]	[0, 1]	[0, 0]	0	0	0	120951
LD35611396.las	(3562000.000,1397000.000,3386.614)	(3564999.997,1399999.999,4215.697)	[-3326, -513]	[-19.956, -3.078]	[0, 0]	[0, 1]	[0, 1]	[0, 0]	0	0	0	1071591
LD35611399.las	(3562000.000,1400000.000,4154.572)	(3564999.998,1402999.999,4224.424)	[-3327, -376]	[-19.962, -2.256]	[0, 0]	[0, 1]	[0, 1]	[0, 0]	0	0	0	1144147
LD35611402.las	(3562000.000,1403000.001,4157.406)	(3564999.998,1405999.998,4221.960)	[-3344, -323]	[-20.064, -1.938]	[0, 0]	[0, 1]	[0, 1]	[0, 0]	0	0	0	1065865
LD35611405.las	(3562000.000,1406000.001,4195.562)	(3564999.999,1408999.999,4333.666)	[-3360, -231]	[-20.16, -1.386]	[0, 0]	[0, 1]	[0, 1]	[0, 0]	0	0	0	1105095
LD35611408.las	(3562000.000,1409000.001,4243.584)	(3564999.995,1411999.999,4338.325)	[-3362, -142]	[-20.172, -0.852]	[0, 0]	[0, 1]	[0, 1]	[0, 0]	0	0	0	1068475
LD35611411.las	(3562000.004,1412000.000,4244.490)	(3564999.998,1414999.999,4358.610)	[-3377, -31]	[-20.262, -0.186]	[0, 0]	[0, 1]	[0, 1]	[0, 0]	0	0	0	1101027
LD35611414.las	(3562000.000,1415000.002,4193.505)	(3564999.998,1418000.000,4745.351)	[-3386, 46]	[-20.316, 0.276]	[0, 0]	[0, 1]	[0, 1]	[0, 0]	0	0	0	1061620
LD35611417.las	(3562000.000,1418000.001,4220.103)	(3564999.999,1420999.999,4316.612)	[-3380, 123]	[-20.28, 0.738]	[0, 0]	[0, 1]	[0, 1]	[0, 0]	0	0	0	1069748
LD35611420.las	(3562000.004,1421000.002,4284.877)	(3564999.999,1424000.000,4345.100)	[-3414, 283]	[-20.484, 1.698]	[0, 0]	[0, 1]	[0, 1]	[0, 0]	0	0	0	1050753
LD35611423.las	(3562000.000,1424000.001,4290.687)	(3564999.999,1426999.999,4340.779)	[-3402, 381]	[-20.412, 2.286]	[0, 0]	[0, 1]	[0, 1]	[0, 0]	0	0	0	1079574
LD35611426.las	(3562000.002,1427000.001,4291.825)	(3564999.999,1429999.998,4458.344)	[-3390, 496]	[-20.34, 2.976]	[0, 0]	[0, 1]	[0, 1]	[0, 0]	0	0	0	1056360
LD35611429.las	(3562000.003,1430000.000,4118.840)	(3564999.999,1432999.999,4388.666)	[-3383, 597]	[-20.298, 3.582]	[0, 0]	[0, 1]	[0, 1]	[0, 0]	0	0	0	1052726
LD35611432.las	(3562000.001,1433000.000,4283.466)	(3564999.999,1436000.000,4361.313)	[-3388, 702]	[-20.328, 4.212]	[0, 0]	[0, 1]	[0, 1]	[0, 0]	0	0	0	1072935
LD35611435.las	(3562000.000,1436000.002,4292.967)	(3564999.998,1439000.000,4330.608)	[-3397, 790]	[-20.382, 4.74]	[0, 0]	[0, 1]	[0, 1]	[0, 0]	0	0	0	1055131
LD35611438.las	(3562000.007,1439000.002,4301.222)	(3564999.999,1440220.913,4335.188)	[-3375, 830]	[-20.25, 4.98]	[0, 0]	[0, 1]	[0, 1]	[0, 0]	0	0	0	424776
LD35641396.las	(3565000.009,1397000.002,4093.634)	(3567148.345,1399999.998,4208.935)	[-667, 3243]	[-4.002, 19.458]	[0, 0]	[0, 1]	[0, 1]	[0, 0]	0	0	0	363529
LD35641399.las	(3565000.002,1400000.000,4115.169)	(3567051.805,1402999.999,4204.890)	[-512, 3266]	[-3.072, 19.596]	[0, 0]	[0, 1]	[0, 1]	[0, 0]	0	0	0	332718
LD35641402.las	(3565000.000,1403000.004,4151.199)	(3566944.665,1406000.000,4218.604)	[-381, 3258]	[-2.286, 19.548]	[0, 0]	[0, 1]	[0, 1]	[0, 0]	0	0	0	280277
LD35641405.las	(3565000.001,1406000.006,4181.553)	(3566770.564,1408999.999,4252.780)	[-344, 3288]	[-2.064, 19.728]	[0, 0]	[0, 1]	[0, 1]	[0, 0]	0	0	0	191336
LD35641408.las	(3565000.000,1409000.002,4217.836)	(3566610.837,1411999.997,4284.007)	[-230, 3295]	[-1.38, 19.77]	[0, 0]	[0, 1]	[0, 1]	[0, 0]	0	0	0	81504
LD35641411.las	(3565000.001,1412000.003,4195.080)	(3566497.826,1414999.996,4291.550)	[-141, 1984]	[-0.846, 11.904]	[0, 0]	[0, 1]	[0, 0]	[0, 0]	0	0	0	0
LD35641414.las	(3565000.002,1415000.002,4189.952)	(3566384.503,1417999.997,4295.877)	[-30, 1911]	[-0.18, 11.466]	[0, 0]	[0, 1]	[0, 0]	[0, 0]	0	0	0	0
LD35641417.las	(3565000.000,1418000.004,4261.944)	(3566271.824,1420999.999,4313.151)	[47, 1858]	[0.282, 11.148]	[0, 0]	[0, 1]	[0, 0]	[0, 0]	0	0	0	0
LD35641420.las	(3565000.001,1421000.002,4282.472)	(3566167.196,1423999.992,4312.183)	[124, 1801]	[0.744, 10.806]	[0, 0]	[0, 1]	[0, 0]	[0, 0]	0	0	0	0
LD35641423.las	(3565000.002,1424000.001,4290.326)	(3566066.544,1426999.996,4315.329)	[284, 1805]	[1.704, 10.83]	[0, 0]	[0, 1]	[0, 0]	[0, 0]	0	0	0	0
LD35641426.las	(3565000.001,1427000.002,4289.414)	(3565943.650,1429999.980,4309.870)	[381, 1730]	[2.286, 10.38]	[0, 0]	[0, 1]	[0, 0]	[0, 0]	0	0	0	0
LD35641429.las	(3565000.002,1430000.005,4288.207)	(3565823.570,1432999.982,4308.282)	[498, 1674]	[2.988, 10.044]	[0, 0]	[0, 1]	[0, 0]	[0, 0]	0	0	0	0
LD35641432.las	(3565000.005,1433000.011,4285.231)	(3565711.595,1435999.966,4326.848)	[598, 1608]	[3.588, 9.648]	[0, 0]	[0, 1]	[0, 0]	[0, 0]	0	0	0	0
LD35641435.las	(3565000.000,1436000.002,4294.155)	(3565554.849,1438999.980,4306.825)	[703, 1491]	[4.218, 8.946]	[0, 0]	[0, 1]	[0, 0]	[0, 0]	0	0	0	0
LD35641438.las	(3565000.010,1439000.001,4294.024)	(3565421.053,1440222.624,4339.309)	[792, 1387]	[4.752, 8.322]	[0, 0]	[0, 1]	[0, 0]	[0, 0]	0	0	0	0

DPH-1.4 Report on Elevation by Class for Tiled Data

The purpose of this section is to show a table of the Minimum and Maximum elevation (Z) values by Class for each tiled file.

File	Class	Z Min	Z Max
LD31501468.las	1	5190.223	5200.934
	2	5164.442	5190.78
LD31501492.las	1	5345.38	5345.38
	2	5340.928	5352.286
LD31501495.las	1	5273.529	5355.321
	2	5274.458	5359.592
	7	5319.661	5319.661
LD31501498.las	1	5309.373	5358.244
	2	5307.512	5358.693
LD31501501.las	1	5298.313	5369.97
	2	5297.817	5333.214
LD31501504.las	1	5288.467	5335.944
	2	5288.136	5335.527
LD31501507.las	1	5332.568	5377.791
	2	5330.462	5374.999
	7	5204.028	5204.028
LD31501510.las	1	5339.943	5408.7
	2	5337.909	5408.595
LD31501513.las	1	5374.828	5447.381
	2	5374.258	5447.368
LD31501516.las	1	5406.2	5450.32
	2	5403.572	5448.234
LD31501519.las	1	5409.3	5552.236
	2	5408.011	5466.843
LD31501522.las	1	5434.254	5536.918
	2	5433.749	5511.337
	7	4946.466	4946.466
LD31501525.las	1	5472.414	5537.856
	2	5469.257	5530.662
LD31501528.las	1	5500.288	5563.184
	2	5493.742	5552.791
LD31501531.las			

DPH-1.4 Report on Elevation by Class for Tiled Data - continued

File	Class	Z Min	Z Max
	1	5518.349	5700.881
	2	5516.226	5659.739
LD31501534.las	1	5628.64	5700.323
	2	5627.387	5709.139
LD31501537.las	1	5719.04	5764.359
	2	5707.095	5725.244
LD31501540.las	1	5748.309	5789.706
	2	5723.696	5759.949
LD31501543.las	1	5684.244	5762.961
	2	5679.287	5767.521
LD31501546.las	1	5734.398	5823.023
	2	5716.849	5832.501
LD31501549.las	1	5776.799	5855.284
	2	5765.461	5851.225
LD31501552.las	1	5732.193	5879.132
	2	5729.342	5848
LD31501555.las	1	5705.638	5807.83
	2	5712.931	5769.26
	7	5700.927	5708.552
LD31501558.las	1	5705.74	5774.956
	2	5712.853	5756.891
	7	5692.426	5719.185
LD31501561.las	1	5747	5826.737
	2	5741.708	5791.855
	7	5741.832	5769.368
LD31501564.las	1	5762.105	5852.416
	2	5766.468	5821.648
	7	5238.805	5801.478
LD31501567.las	1	5802.682	5902.885
	2	5798.253	5838.017
	7	5470.734	5814.45
LD31501570.las	1	5808.309	5877.429
	2	5816.091	5839.65
	7	5558.923	5805.658
LD31501573.las			

DPH-1.4 Report on Elevation by Class for Tiled Data - continued

File	Class	Z Min	Z Max
	1	5833.361	5932.455
	2	5836.865	5926.133
	7	5265.482	5836.793
LD31501576.las	1	5909.801	5974.909
	2	5895.917	5968.216
	7	5579.051	5579.051
LD31501579.las	1	5947.59	5998.256
	2	5924.657	5962.865
	7	5469.143	5469.143
LD31501582.las	1	5941.609	5983.223
	2	5938.584	5984.27
	7	5551.406	5551.406
LD31501585.las	1	5960.575	6016.72
	2	5956.701	6009.368
LD31501588.las	1	5953.098	6024.64
	2	5951.497	6026.806
	17	5996.172	5997.458
LD31501591.las	1	5988	6077.655
	2	5983.758	6039.824
LD31501594.las	1	6013.84	6082.452
	2	6010.004	6058.147
	7	6009.732	6009.732
LD31501597.las	1	6041.691	6141.185
	2	6036.855	6142.517
LD31501600.las	1	6069.017	6203.403
	2	6068	6170.808
LD31501603.las	1	6086.848	6197.537
	2	6084.033	6159.571
LD31501606.las	2	6147.091	6159.879
LD31531429.las	1	4829.967	4967.903
	2	4837.041	4900.367
	7	4474.109	4881.657
	9	4881.805	4884.797
	10	4882.064	4885.889
LD31531432.las	1	4872.113	4969.252

DPH-1.4 Report on Elevation by Class for Tiled Data - continued

File	Class	Z Min	Z Max
	2	4871.345	4939.38
	7	4693.603	4914.836
LD31531435.las	1	4917.346	5048.559
	2	4913.868	4983.602
	7	4872.677	4872.677
LD31531438.las	1	4915.499	5082.464
	2	4914.249	4983.586
	7	4940.656	4944.445
LD31531441.las	1	4909.088	5071.053
	2	4910.984	4965.971
	7	4902.428	4942.513
	9	4910.935	4935.591
	10	4910.902	4936.273
LD31531444.las	1	4915.466	5085.069
	2	4917.461	4970.945
	7	4937.677	4937.677
	9	4916.988	4956.25
	10	4917.021	4956.604
LD31531447.las	1	4948.127	5107.929
	2	4946.424	5002.119
	7	4927.149	4979.491
	10	4962.47	4964.951
	17	4969.757	4979.386
LD31531450.las	1	4967.9	5129.196
	2	4970.371	5025.482
	7	4852.372	5009.002
LD31531453.las	1	4989.347	5131.909
	2	4988.55	5064.406
	7	4844.295	5041.079
LD31531456.las	1	5018.733	5153.628
	2	5019.6	5087.204
	7	5061.88	5061.88
LD31531459.las	1	5051.814	5205.902
	2	5051.62	5129.609
	7	5062.513	5066.273
	17	5098.517	5100.915
LD31531462.las	1	5090.794	5207.752
	2	5090.082	5161.227

DPH-1.4 Report on Elevation by Class for Tiled Data - continued

File	Class	Z Min	Z Max
LD31531465.las	1	5093.09	5186.381
	2	5099.783	5170.82
	7	4837.92	5142.795
	9	5102.191	5105.311
	10	5102.45	5103.799
LD31531468.las	1	5116.138	5252.102
	2	5114.56	5224.681
	7	5021.568	5201.545
	18	5393.562	11266.638
LD31531471.las	1	5148.861	5352.811
	2	5154.504	5298.513
	7	4920.2	5278.684
	9	5184.583	5187.043
	10	5184.458	5189.202
LD31531474.las	1	5214.107	5358.979
	2	5217.066	5326.407
	7	4662.143	5296.538
	18	5599.575	5696.57
LD31531477.las	1	5257.634	5405.796
	2	5255.751	5356.22
	7	4848.373	5324.271
LD31531480.las	1	5272.713	5381.748
	2	5266.154	5367.004
	7	4787.323	5331.374
	18	6167.455	6167.455
LD31531483.las	1	5296.955	5472.538
	2	5297.834	5446.108
	7	4758.553	5411.889
LD31531486.las	1	5282.473	5482.692
	2	5280.232	5446.38
	7	4614.732	5430.183
LD31531489.las	1	5286.335	5589.405
	2	5284.396	5463.916
	7	4716.7	5410.872
	18	5596.144	6226.579
LD31531492.las	1	5287.184	5481.341
	2	5285.931	5442.082
	7	4584.761	5418.454
LD31531495.las			

DPH-1.4 Report on Elevation by Class for Tiled Data - continued

File	Class	Z Min	Z Max
	1	5275.931	5482.095
	2	5274.74	5456.157
	7	4725.187	5410.8
	18	6165.178	11415.591
LD31531498.las	1	5310.882	5508.112
	2	5308.48	5468.49
	7	4683.662	5391.055
LD31531501.las	1	5299.56	5463.208
	2	5298.88	5454.628
	7	5017.752	5379.543
	18	6064.059	6064.059
LD31531504.las	1	5289.569	5544.093
	2	5289.179	5447.118
	7	5124.366	5325.426
LD31531507.las	1	5334.458	5548.663
	2	5332.771	5474.973
	7	4810.105	5382.191
LD31531510.las	1	5348.454	5530.196
	2	5339.569	5489.94
	7	5310.222	5463.408
LD31531513.las	1	5376.882	5582.187
	2	5376.134	5521.852
	7	5447.798	5447.798
LD31531516.las	1	5410.76	5661.058
	2	5406.659	5582.528
	7	4790.837	5503.545
LD31531519.las	1	5411.262	5638.627
	2	5409.868	5604.283
	7	5086.443	5491.646
LD31531522.las	1	5445.701	5656.38
	2	5438.5	5628.817
	7	4991.214	5077.72
LD31531525.las	1	5476.767	5653.601
	2	5474.799	5640.264
LD31531528.las	1	5499.021	5689.966
	2	5496.164	5656.383
	7	5184.225	5531.597

DPH-1.4 Report on Elevation by Class for Tiled Data - continued

File	Class	Z Min	Z Max
LD31531531.las	1	5530.914	5728.44
	2	5529.313	5687.151
	7	5546.016	5546.016
LD31531534.las	1	5636.741	5741.34
	2	5632.325	5707.249
LD31531537.las	1	5689.165	5775.763
	2	5686.363	5738.355
LD31531540.las	1	5706.514	5798.108
	2	5705.392	5759.355
LD31531543.las	1	5685.428	5823.587
	2	5684.713	5783.584
LD31531546.las	1	5727.492	5872.866
	2	5725.176	5830.91
	7	5460.462	5460.462
LD31531549.las	1	5679.001	5863.482
	2	5678.148	5846.468
	7	5345.206	5345.206
	18	6569.081	6569.081
LD31531552.las	1	5708.722	5833.784
	2	5705.605	5842.889
	7	5008.894	5740.969
LD31531555.las	1	5689.697	5799.621
	2	5694.611	5763.998
	7	4921.099	5703.086
LD31531558.las	1	5686.996	5845.143
	2	5695.12	5758.88
	7	5111.597	5706.478
LD31531561.las	1	5708.371	5826.826
	2	5716.59	5793.174
	7	5377.214	5764.539
	18	11717.122	11717.201
LD31531564.las	1	5743.227	5942.928
	2	5740.842	5833.059
	7	5135.488	5803.656
	18	6521.122	11552.303
LD31531567.las	1	5777.154	5882.275

DPH-1.4 Report on Elevation by Class for Tiled Data - continued

File	Class	Z Min	Z Max
	2	5775.884	5826.711
	7	4964.692	5801.954
	18	6300.991	6300.991
LD31531570.las	1	5785.28	5907.665
	2	5793.164	5909.965
	7	5145.899	5844.296
	18	6444.984	6532.641
LD31531573.las	1	5828.958	5995.077
	2	5829.765	5963.384
	7	5150.833	5837.606
	17	5871.888	5876.025
LD31531576.las	1	5878.988	5971.428
	2	5873.689	5969.207
	7	5883.981	5888.617
	17	5905.956	5910.877
LD31531579.las	1	5915.198	5996.75
	2	5914.063	5961.537
	7	5399.094	5533.624
LD31531582.las	1	5886.698	6016.514
	2	5883.282	5978.036
	7	5653.876	5947.377
LD31531585.las	1	5902.006	6016.146
	2	5901.363	6000.04
	17	5921.225	5925.785
LD31531588.las	1	5903.984	6024.109
	2	5908.062	6024.857
	7	5846.976	5947.98
	17	5995.369	5997.659
LD31531591.las	1	5939.801	6085.283
	2	5939.325	6042.393
	7	5633.709	6010.838
	18	7397.633	7405.041
LD31531594.las	1	5965.339	6092.429
	2	5964.24	6058.754
	7	5969.627	5996.405
LD31531597.las	1	5986.973	6144.574
	2	5984.142	6131.858
LD31531600.las			

DPH-1.4 Report on Elevation by Class for Tiled Data - continued

File	Class	Z Min	Z Max
	1	6023.243	6191.838
	2	6022.107	6159.909
	7	5496.16	5496.16
LD31531603.las	1	6049.83	6184.391
	2	6048.639	6148.472
LD31531606.las	1	6092.872	6138.918
	2	6089.122	6148.413
LD31561420.las	1	4795.125	4991.752
	2	4798.422	4825.637
	7	4121.245	4810.797
	18	5051.237	11010.355
LD31561423.las	1	4803.058	4916.125
	2	4807.93	4833.573
	7	4017.056	4821.06
	9	4817.294	4820.164
	10	4817.586	4820.614
	18	5635.796	10721.704
LD31561426.las	1	4814.177	4951.991
	2	4820.971	4879.393
	7	4107.242	4863.002
	9	4824.725	4826.286
	10	4824.826	4826.447
	18	5662.384	11112.205
LD31561429.las	1	4836.713	4991.181
	2	4845.312	4898.875
	7	4305.89	4863.11
LD31561432.las	1	4877.589	4991.24
	2	4876.854	4939.537
	7	4687.307	4886.378
	9	4883.885	4888.091
	10	4883.944	4888.629
LD31561435.las	1	4915.84	5096.794
	2	4914.925	5008.245
	7	4815.919	4962.667
LD31561438.las	1	4956.04	5062.618
	2	4954.81	5013.12
	7	4961.129	4983.953
LD31561441.las	1	4938.54	5119.908

DPH-1.4 Report on Elevation by Class for Tiled Data - continued

File	Class	Z Min	Z Max
	2	4937.602	4985.649
	7	4936.795	4968.615
	9	4962.106	4966.316
	10	4962.192	4966.739
	17	4965.066	4968.474
LD31561444.las	1	4936.362	5042.346
	2	4935.994	4992.086
	7	4958.953	4958.953
	9	4954.022	4966.919
	10	4954.114	4966.283
LD31561447.las	1	4954.442	5075.699
	2	4954.065	5014.399
	7	4878.327	4980.771
LD31561450.las	1	4986.279	5115.183
	2	4986.027	5044.731
	7	4779.443	5010.357
	9	5005.535	5008.776
	10	5005.715	5009.245
LD31561453.las	1	5016.122	5139.721
	2	5015.735	5090.151
	7	4954.482	5059.389
LD31561456.las	1	5059.855	5213.1
	2	5059.311	5141.04
	7	5079.248	5081.266
	17	5094.416	5095.758
LD31561459.las	1	5078.789	5210.14
	2	5077.785	5170.108
	7	4965.984	5108.238
	10	5089.029	5089.494
	17	5094.212	5097.674
LD31561462.las	1	5106.046	5282.755
	2	5105.603	5211.991
	7	5112.444	5169.901
LD31561465.las	1	5134.98	5284.304
	2	5133.225	5260.984
	7	4541.809	5219.002
LD31561468.las	1	5166.961	5297.9
	2	5156.351	5271.659
	7	4528.38	5260.176

DPH-1.4 Report on Elevation by Class for Tiled Data - continued

File	Class	Z Min	Z Max
LD31561471.las	1	5218.976	5321.932
	2	5216.699	5288.132
	7	4422.911	5267.145
LD31561474.las	1	5212.575	5330.79
	2	5211.758	5297.211
	7	4486.389	5276.216
	18	5622.377	11306.244
LD31561477.las	1	5196.19	5316.289
	2	5203.179	5297.352
	7	4768.714	5276.869
LD31561480.las	1	5226.033	5360.308
	2	5225.508	5333.375
	7	4601.687	5318.982
	18	5603.25	5603.608
LD31561483.las	1	5264.881	5429.038
	2	5269.504	5398.372
	7	4922.29	5374.415
	18	6128.196	6128.196
LD31561486.las	1	5256.41	5430.025
	2	5264.776	5407.407
	7	4607.878	5377.391
LD31561489.las	1	5266.256	5434.881
	2	5269.839	5405.163
	7	4576.569	5356.111
LD31561492.las	1	5286.161	5429.769
	2	5285.016	5416.856
	7	4633.029	5385.665
LD31561495.las	1	5341.105	5603.959
	2	5334.792	5456.797
	7	4827.152	5435.977
LD31561498.las	1	5380.796	5590.697
	2	5383.792	5505.311
	7	4667.691	5375.554
LD31561501.las	1	5374.402	5617.594
	2	5373.956	5520.622
	7	4813.475	5443.434
LD31561504.las	1	5345.567	5562.564

DPH-1.4 Report on Elevation by Class for Tiled Data - continued

File	Class	Z Min	Z Max
	2	5345.173	5519.569
	7	5368.834	5437.925
LD31561507.las	1	5398.076	5558.69
	2	5396.574	5525.005
	7	5480.98	5500.908
LD31561510.las	1	5422.889	5589.897
	2	5422.187	5556.19
	7	5042.618	5534.973
LD31561513.las	1	5466.725	5611.659
	2	5466.387	5574.326
	7	4947.162	5143.589
LD31561516.las	1	5494.326	5603.637
	2	5493.65	5580.917
	7	5067.549	5564.211
	18	6116.631	6116.631
LD31561519.las	1	5505.55	5646.652
	2	5504.874	5604.487
	7	4962.595	5519.94
LD31561522.las	1	5580.668	5662.334
	2	5579.897	5631.99
	7	4825.125	5147.87
LD31561525.las	1	5596.767	5688.66
	2	5595.973	5651.078
LD31561528.las	1	5586.081	5690.182
	2	5583.942	5659.444
LD31561531.las	1	5641.399	5717.587
	2	5640.92	5679.122
	7	5629.198	5644.651
	18	6155.608	6155.608
LD31561534.las	1	5659.139	5751.97
	2	5658.709	5709.851
	7	5271.702	5271.702
LD31561537.las	1	5684.572	5783.686
	2	5681.596	5747.882
	7	5693.433	5693.433
LD31561540.las	1	5699.726	5801.156

DPH-1.4 Report on Elevation by Class for Tiled Data - continued

File	Class	Z Min	Z Max
	2	5699.346	5769.26
LD31561543.las	1	5695.619	5832.275
	2	5694.46	5792.511
	7	5730.484	5740.087
LD31561546.las	1	5639.884	5823.955
	2	5638.191	5794.972
	7	5256.86	5648.791
LD31561549.las	1	5640.071	5766.383
	2	5639.821	5767.328
	7	5595.556	5666.212
LD31561552.las	1	5703.801	5829.106
	2	5702.954	5798.407
	7	5031.617	5745.963
LD31561555.las	1	5671.199	5784.142
	2	5678.653	5752.357
	7	4902.861	5682.446
	18	6489.456	6489.456
LD31561558.las	1	5674.411	5781.439
	2	5682.141	5749.496
	7	5083.559	5727.679
LD31561561.las	1	5713.197	5840.215
	2	5713.286	5803.302
	7	5383.874	5766.202
	18	11630.902	11631.043
LD31561564.las	1	5734.05	5964.453
	2	5734.989	5807.757
	7	4998.123	5788.522
LD31561567.las	1	5754.178	5873.656
	2	5754.116	5853.171
	7	5019.075	5822.636
	18	11624.645	11702.578
LD31561570.las	1	5785.779	5936.747
	2	5793.174	5907.941
	7	5071.456	5846.215
	18	6425.22	6595.472
LD31561573.las	1	5840.103	5931.337
	2	5840.287	5892.718

DPH-1.4 Report on Elevation by Class for Tiled Data - continued

File	Class	Z Min	Z Max
	7	5130.374	5858.633
LD31561576.las	1	5855.779	5955.129
	2	5852.488	5921.914
	7	5894.946	5894.946
LD31561579.las	1	5840.841	5966.802
	2	5840.599	5934.558
	7	5513.299	5888.226
LD31561582.las	1	5846.681	5995.713
	2	5844.598	5950.132
	7	5683.207	5937.091
	17	5896.803	5899.939
	18	6265.256	6265.256
LD31561585.las	1	5860.927	6016.861
	2	5867.6	5973.144
	7	5512.473	5875.677
	17	5889.23	5900.848
LD31561588.las	1	5885.717	5988.499
	2	5892.163	5988.42
	7	5652.873	5941.353
LD31561591.las	1	5916.904	6020.585
	2	5916.743	6020.664
	7	5138.366	5971.55
	9	5957.872	5966.471
	10	5965.513	5967.475
	18	6765	6787.982
LD31561594.las	1	5935.11	6031.044
	2	5934.614	6008.8
	7	5939.168	5959.598
	17	5996.386	5998.505
LD31561597.las	1	5972.823	6111.307
	2	5972.16	6087.878
	7	5570.012	5992.57
	17	5999.906	6000.91
LD31561600.las	1	5995.897	6309.115
	2	5993.364	6090.221
	7	5494.461	5494.461
LD31561603.las	1	6043.489	6171.795
	2	6040.241	6128.433

DPH-1.4 Report on Elevation by Class for Tiled Data - continued

File	Class	Z Min	Z Max
LD31561606.las	1	6073.787	6127.662
	2	6055.175	6130.162
LD31591399.las	1	4901.47	4943.537
	2	4904.866	4914.068
LD31591402.las	1	4889.41	4972.011
	2	4886.152	4937.526
LD31591417.las	1	4784.426	5030.991
	2	4792.789	4817.018
	7	4052.065	4799.144
	18	5031.374	11096.713
LD31591420.las	1	4789.088	4968.904
	2	4795.194	4815.276
	7	4191.763	4803.862
	18	11069.889	11125.516
LD31591423.las	1	4794.928	5030.426
	2	4802.011	4826.326
	7	4184.083	4811.995
	18	5049.229	5650.615
LD31591426.las	1	4807.608	4964.606
	2	4814.367	4876.759
	7	4118.483	4862.205
	18	5201.686	11131.766
LD31591429.las	1	4854.462	4953.789
	2	4860.469	4911.745
	7	4440.349	4885.548
	18	5330.567	5330.567
LD31591432.las	1	4887.047	5011.089
	2	4889.288	4951.926
	7	4879.475	4904.898
LD31591435.las	1	4912.175	5023.412
	2	4909.987	4955.095
	7	4934.692	4934.692
	9	4929.974	4939.911
	10	4930.207	4938.891
LD31591438.las	1	4941.693	5041.84
	2	4941.26	4986.151
	7	4946.217	4959.127
	9	4941.667	4967.48

DPH-1.4 Report on Elevation by Class for Tiled Data - continued

File	Class	Z Min	Z Max
	10	4941.814	4967.129
LD31591441.las	1	4953.947	5070.613
	2	4962.313	4999.472
	7	4958.195	4981.322
	9	4962.159	4967.775
	10	4962.329	4968.655
LD31591444.las	1	4979.547	5082.181
	2	4984.222	5012.841
	7	4977.684	4977.684
	9	4994.918	4998.435
	10	4995.052	4998.373
LD31591447.las	1	4987.336	5136.735
	2	4991.04	5060.393
	7	4807.812	5003.133
	9	4991.181	4998.747
	10	4991.332	4998.943
LD31591450.las	1	5008.924	5195.36
	2	5008.015	5103.425
	7	4822.372	5053.018
LD31591453.las	1	5044.117	5170.249
	2	5043.645	5156.299
	7	4824.853	5133.9
LD31591456.las	1	5086.916	5220.964
	2	5086.492	5174.416
	7	5130.147	5130.147
LD31591459.las	1	5134.845	5284.077
	2	5140.81	5251.738
LD31591462.las	1	5170.711	5306.715
	2	5170.246	5270.268
	7	5160.538	5249.432
LD31591465.las	1	5167.221	5310.416
	2	5170.807	5274.763
	7	4910.059	5254.068
LD31591468.las	1	5193.697	5285.803
	2	5202.683	5251.801
	7	4969.705	5233.772
LD31591471.las	1	5170.912	5281.879

DPH-1.4 Report on Elevation by Class for Tiled Data - continued

File	Class	Z Min	Z Max
	2	5169.442	5252.844
	7	4554.286	5238.825
LD31591474.las	1	5146.138	5258.926
	2	5145.052	5249.425
	7	4466.907	5233.753
LD31591477.las	1	5157.664	5284.464
	2	5156.433	5244.839
	7	4452.238	5218.241
	18	11334.817	11334.869
LD31591480.las	1	5208.913	5337.089
	2	5209.058	5303.858
	7	4739.226	5276.758
LD31591483.las	1	5202.575	5342.197
	2	5209.287	5320.091
	7	4990.157	5276.029
LD31591486.las	1	5207.273	5340.288
	2	5209.75	5331.922
	7	4516.215	5280.455
LD31591489.las	1	5247.637	5386.909
	2	5255.127	5353.227
	7	4595.03	5312.84
LD31591492.las	1	5279.527	5464.608
	2	5277.516	5377.529
	7	4619.495	5363.752
LD31591495.las	1	5311.197	5497.351
	2	5305.288	5409.884
	7	4684.161	5377.742
	18	11415.341	11415.456
LD31591498.las	1	5358.693	5563.102
	2	5356.626	5497.761
	7	4582.392	5466.2
	18	6218.183	6218.183
LD31591501.las	1	5436.689	5559.507
	2	5435.957	5521.994
	7	4852.12	5470.904
	18	6119.965	6119.965
LD31591504.las	1	5427.574	5563.257

DPH-1.4 Report on Elevation by Class for Tiled Data - continued

File	Class	Z Min	Z Max
	2	5427.23	5520.543
	7	5437.696	5479.507
LD31591507.las	1	5469.28	5557.699
	2	5468.591	5524.503
	7	5062.093	5490.143
LD31591510.las	1	5487.168	5576.61
	2	5486.397	5537.83
	7	4987.149	5501.751
LD31591513.las	1	5498.874	5569.999
	2	5498.437	5534.015
	7	5397.365	5516.961
LD31591516.las	1	5522.64	5593.621
	2	5522.335	5556.859
	7	4833.448	5527.089
LD31591519.las	1	5546.685	5620.697
	2	5545.261	5580.009
	7	5132.05	5166.86
LD31591522.las	1	5565.743	5635.484
	2	5564.943	5602.699
	7	5008.786	5570.888
LD31591525.las	1	5593.102	5671.337
	2	5591.514	5626.098
LD31591528.las	1	5604.549	5860.95
	2	5604.149	5641.573
	7	5616.993	5616.993
LD31591531.las	1	5626.905	5717.059
	2	5625.855	5678.719
	7	5213.018	5631.616
LD31591534.las	1	5595.668	5715.947
	2	5594.507	5707.636
	7	5611.892	5663.621
LD31591537.las	1	5643.037	5769.116
	2	5630.756	5730.891
	7	5252.148	5683.847
LD31591540.las	1	5700.287	5783.929
	2	5695.087	5746.074

DPH-1.4 Report on Elevation by Class for Tiled Data - continued

File	Class	Z Min	Z Max
LD31591543.las	1	5636.596	5803.922
	2	5630.264	5767.187
LD31591546.las	1	5595.852	5718.558
	2	5602.886	5720.513
	7	5325.235	5618.604
LD31591549.las	1	5631.938	5769.936
	2	5628.007	5737.62
	7	5301.508	5689.264
LD31591552.las	1	5652.197	5785.914
	2	5647.361	5753.476
	7	4995.876	5732.807
LD31591555.las	1	5653.604	5800.789
	2	5650.724	5758.86
	7	4939.157	5697.748
LD31591558.las	1	5668.102	5788.338
	2	5673.312	5748.335
	7	5172.851	5711.399
LD31591561.las	1	5696.655	5782.81
	2	5698.965	5745.671
	7	4900.742	5729.323
LD31591564.las	1	5723.132	5929.444
	2	5722.046	5831.455
	7	5102.086	5807.357
	18	6446.204	6460.125
LD31591567.las	1	5759.975	5890.703
	2	5759.332	5855.766
	7	4971.48	5830.441
	18	6585.2	11678.651
LD31591570.las	1	5788.112	5887.022
	2	5791.593	5854.975
	7	5024.042	5822.039
	18	6581.975	11451.709
LD31591573.las	1	5764.903	5970.933
	2	5598.161	5879.247
	7	5129.514	5851.511
LD31591576.las	1	5771.763	5933.269
	2	5775.241	5896.061

DPH-1.4 Report on Elevation by Class for Tiled Data - continued

File	Class	Z Min	Z Max
	7	5777.977	5845.366
	18	6386.736	6386.749
LD31591579.las	1	5811.274	5932.445
	2	5808.036	5898.095
	7	5375.557	5849.782
	18	7336.15	7343.158
LD31591582.las	1	5841.881	5953.377
	2	5840.733	5933.407
	7	5850.487	5916.353
	18	6576.654	6577.008
LD31591585.las	1	5876.438	5986.537
	2	5871.655	5987.541
	7	5483.637	5483.637
	18	6386.054	6386.054
LD31591588.las	1	5891.839	6003.459
	2	5898.764	5988.636
	7	5132.739	5957.757
	18	6550.594	6550.919
LD31591591.las	1	5916.497	6000.795
	2	5924.831	5979.05
	7	5615.451	5952.117
	9	5924.325	5966.907
	10	5924.699	5967.288
	18	7409.132	7413.364
LD31591594.las	1	5964.749	6133.659
	2	5958.581	6139.151
	7	5961.911	5982.094
	17	5996.93	5999.329
LD31591597.las	1	5970.119	6232.1
	2	5969.056	6231.612
	7	5906.428	5920.08
LD31591600.las	1	5986.897	6200.739
	2	5991.169	6200.02
	7	5986.979	5986.979
	17	6026.481	6031.012
LD31591603.las	1	6024.066	6260.325
	2	6021.074	6137.96
	17	6068.085	6071.356
LD31591606.las			

DPH-1.4 Report on Elevation by Class for Tiled Data - continued

File	Class	Z Min	Z Max
	1	6054.758	6152.842
	2	6046.412	6141.458
LD31621396.las	1	4795.456	4946.112
	2	4796.099	4893.789
	7	4365.287	4865.646
LD31621399.las	1	4842.041	4979.823
	2	4841.417	4913.045
	7	4056.308	4891.847
	18	5524.513	5525.028
LD31621414.las	1	4773.038	4952.72
	2	4776.696	4802.136
	7	4043.322	4790.076
	18	5619.917	11085.24
LD31621417.las	1	4783.626	5030.325
	2	4793.186	4815.036
	7	4026.127	4795.033
	9	4792.658	4797.868
	10	4793.097	4798.612
	17	4805.43	4805.965
	18	5032.411	11192.392
LD31621420.las	1	4785.289	5004.833
	2	4792.435	4816.956
	7	4284.371	4805.043
	9	4792.904	4802.179
	10	4793.317	4803.012
	17	4800.069	4804.797
	18	5026.132	11023.065
LD31621423.las	1	4790	4978.34
	2	4795.115	4863.33
	7	4121.711	4824.771
	18	5583.299	11007.97
LD31621426.las	1	4820.217	4955.361
	2	4820.538	4876.706
	7	4144.785	4862.694
	9	4852.736	4854.554
	10	4852.832	4854.206
	18	10893.984	11247.819
LD31621429.las	1	4843.924	4967.575
	2	4850.601	4925.561
	7	4464.755	4863.717

DPH-1.4 Report on Elevation by Class for Tiled Data - continued

File	Class	Z Min	Z Max
LD31621432.las	1	4882.362	4997.575
	2	4881.713	4947.175
	7	4901.48	4915.007
LD31621435.las	1	4900.459	5005.164
	2	4898.829	4954.911
	7	4918.842	4918.842
	9	4923.989	4934.157
	10	4924.098	4934.334
LD31621438.las	1	4923.97	5025.466
	2	4924.114	4966.739
	7	4881.148	4949.849
	9	4923.901	4945.354
	10	4923.963	4943.855
LD31621441.las	1	4936.946	5080.721
	2	4935.522	4997.027
	7	4958.435	4983.067
LD31621444.las	1	4969.426	5102.897
	2	4969.117	5029.898
	7	4977.766	4977.999
	9	5002.178	5005.656
	10	5002.316	5006.955
LD31621447.las	1	5005.64	5133.244
	2	5004.406	5066.857
	7	5005.147	5030.374
	18	5302.991	5302.991
LD31621450.las	1	5059.255	5235.196
	2	5058.231	5146.571
	7	4906.375	5102.815
	17	5093.215	5095.347
LD31621453.las	1	5104.553	5325.659
	2	5103.317	5220.144
	7	4475.795	5171.617
	9	5194.845	5197.427
	10	5194.894	5196.669
LD31621456.las	1	5112.175	5328.602
	2	5108.572	5221.299
	9	5195.022	5198.12
	10	5195.18	5197.017
LD31621459.las	1	5124.757	5305.377

DPH-1.4 Report on Elevation by Class for Tiled Data - continued

File	Class	Z Min	Z Max
	2	5120.938	5253.395
LD31621462.las	1	5162.709	5357.676
	2	5159.15	5262.676
	7	5079.366	5220.108
	18	6037.409	6037.409
LD31621465.las	1	5121.499	5324.474
	2	5124.862	5228.149
	7	4778.14	5169.114
LD31621468.las	1	5149.944	5345.432
	2	5148.116	5243.785
	7	4547.842	5217.129
	18	11241.355	11425.751
LD31621471.las	1	5114.783	5322.88
	2	5115.167	5235.882
	7	4677.258	5215.009
LD31621474.las	1	5116.109	5325.002
	2	5125.39	5206.774
	7	4905.079	5172.398
	18	11317.884	11317.96
LD31621477.las	1	5137.628	5332.637
	2	5135.656	5237.46
	7	4671.575	5211.518
LD31621480.las	1	5143.526	5327.168
	2	5148.49	5258.208
	7	4928.924	5237.969
	18	11295.821	11296.034
LD31621483.las	1	5179.055	5391.121
	2	5176.341	5281.413
	7	4529.371	5267.007
LD31621486.las	1	5210.439	5385.055
	2	5214.488	5318.549
	7	4571.631	5273.349
LD31621489.las	1	5235.633	5407.584
	2	5239.504	5347.788
	7	4920.279	5293.201
LD31621492.las	1	5283.224	5461.78
	2	5275.127	5442.702

DPH-1.4 Report on Elevation by Class for Tiled Data - continued

File	Class	Z Min	Z Max
	7	4536.592	5414.93
LD31621495.las	1	5331.229	5503.982
	2	5324.251	5468.473
	7	4698.298	5451.213
	18	6262.868	11347.848
LD31621498.las	1	5408.195	5517.187
	2	5399.3	5480.616
	7	4619.715	5424.244
LD31621501.las	1	5425.491	5521.544
	2	5432.082	5493.837
	7	4812.553	5461.528
LD31621504.las	1	5438.178	5536.032
	2	5445.32	5500.865
	7	4853.849	5464.674
	18	11445.315	11445.486
LD31621507.las	1	5460.058	5526.616
	2	5460.468	5492.253
	7	5347.981	5474.208
LD31621510.las	1	5470.688	5545.287
	2	5469.084	5508.145
	7	5379.343	5487.223
LD31621513.las	1	5482.253	5569.92
	2	5481.731	5531.826
	7	4930.331	5514.605
LD31621516.las	1	5501.364	5589.421
	2	5501.859	5551.652
	7	5048.271	5048.271
LD31621519.las	1	5523.486	5603.522
	2	5522.866	5569.188
	7	5055.951	5528.627
LD31621522.las	1	5543.371	5631.869
	2	5542.843	5594.904
	7	5048.458	5543.408
LD31621525.las	1	5566.045	5663.266
	2	5565.635	5623.525
LD31621528.las	1	5528.955	5677.715

DPH-1.4 Report on Elevation by Class for Tiled Data - continued

File	Class	Z Min	Z Max
	2	5525.189	5640.825
	7	5608.26	5608.26
LD31621531.las	1	5535.287	5710.376
	2	5533.194	5679.247
	7	5548.335	5626.465
	18	5854.585	5854.585
LD31621534.las	1	5582.249	5718.473
	2	5573.526	5705.271
	7	5656.255	5656.882
LD31621537.las	1	5595.173	5769.401
	2	5594.457	5730.93
	7	5214.287	5660.694
LD31621540.las	1	5606.885	5860.159
	2	5602.955	5755.694
LD31621543.las	1	5595.14	5791.389
	2	5586.593	5755.586
LD31621546.las	1	5576.787	5756.33
	2	5576.022	5719.798
	7	5581.583	5610.855
	18	6024.178	6024.178
LD31621549.las	1	5595.455	5762.57
	2	5599.72	5729.555
	7	5586.459	5676.035
LD31621552.las	1	5612.755	5713.653
	2	5612.253	5685.189
	7	5075.571	5660.523
LD31621555.las	1	5640.32	5726.16
	2	5639.976	5678.086
	7	4823.271	5666.068
	18	11657.884	11658.008
LD31621558.las	1	5656.393	5737.6
	2	5665.021	5702.413
	7	5025.285	5670.776
LD31621561.las	1	5692.961	5817.669
	2	5694.723	5784.234
	7	5063.254	5765.484
	18	6038.653	6518.251

DPH-1.4 Report on Elevation by Class for Tiled Data - continued

File	Class	Z Min	Z Max
LD31621564.las	1	5754.008	5860.667
	2	5736.829	5821.478
	7	5054.865	5808.079
	18	6528.097	6528.097
LD31621567.las	1	5780.674	5880.156
	2	5776.698	5822.219
	7	5011.466	5807.61
	18	6552.359	6577.113
LD31621570.las	1	5755.349	5870.494
	2	5751.773	5833.233
	7	5041.145	5811.232
	18	6580.873	6596.309
LD31621573.las	1	5733.519	5943.338
	2	5585.455	5845.441
	7	5165.282	5776.419
LD31621576.las	1	5787.725	5878.925
	2	5787.544	5877.682
	7	5783.624	5844.467
LD31621579.las	1	5808.902	5930.438
	2	5806.484	5908.42
	7	5482.797	5877.127
LD31621582.las	1	5821.796	5964.562
	2	5821.229	5942.111
	7	5650.336	5927.029
LD31621585.las	1	5867.98	5950.336
	2	5867.432	5978.23
	18	6686.342	6686.43
LD31621588.las	1	5872.731	5985.651
	2	5880.792	5976.783
	7	5588.07	5957.495
LD31621591.las	1	5914.388	6002.275
	2	5911.366	5986.13
	7	5909.499	5952.153
LD31621594.las	1	5961.596	6089.341
	2	5946.95	6074.046
	7	5486.383	5995.08
LD31621597.las	1	6024.286	6277.583

DPH-1.4 Report on Elevation by Class for Tiled Data - continued

File	Class	Z Min	Z Max
	2	6001.589	6235.516
LD31621600.las	1	6018.64	6267.287
	2	6017.859	6224.505
LD31621603.las	1	6023.846	6193.314
	2	6023.909	6184.394
LD31621606.las	1	6060.329	6146.815
	2	6059.568	6119.663
LD31651396.las	1	4778.717	4974.833
	2	4778.521	4936.316
	7	4443.305	4894.147
	18	5524.29	5996.976
LD31651399.las	1	4769.987	4946.25
	2	4769.321	4883.31
	7	4061.268	4858.737
LD31651414.las	1	4773.616	5016.457
	2	4778.242	4807.579
	7	4049.746	4791.7
	17	4795.394	4796.68
	18	5631.232	11116.438
LD31651417.las	1	4781.332	5022.139
	2	4788.363	4806.093
	7	3983.965	4791.299
	9	4792.746	4796.815
	10	4792.618	4797.707
	17	4799.233	4800.594
	18	5024.734	11063.278
LD31651420.las	1	4784.872	5031.788
	2	4792.08	4821.683
	7	4105.034	4807.523
	9	4792.681	4797.156
	10	4793.258	4797.454
	18	5112.299	11112.271
LD31651423.las	1	4795.43	4987.785
	2	4802.234	4861.25
	7	4178.459	4848.97
	18	11023.728	11023.899
LD31651426.las	1	4828.117	4947.27
	2	4834.19	4902.201

DPH-1.4 Report on Elevation by Class for Tiled Data - continued

File	Class	Z Min	Z Max
	7	4202.925	4889.787
	9	4852.648	4854.442
	10	4852.789	4854.643
	18	11089.45	11288.514
LD31651429.las	1	4834.928	5064.068
	2	4834.439	4906.427
	7	4471.641	4891.378
	9	4881.332	4884.268
	10	4881.404	4882.546
LD31651432.las	1	4864.311	4989.422
	2	4863.75	4929.281
	7	4853.835	4874.554
	9	4921.755	4924.518
	10	4922.169	4925.686
LD31651435.las	1	4901.079	5128.087
	2	4899.98	4939.6
	9	4921.877	4926.319
	10	4922.119	4926.375
LD31651438.las	1	4914.787	5009.249
	2	4921.096	4955.4
	7	4915.614	4929.298
	9	4921.972	4926.598
	10	4922.073	4926.709
LD31651441.las	1	4914.98	5044.242
	2	4921.995	4992.044
	7	4948.609	4974.101
	9	4922.024	4929.531
	10	4922.142	4933.097
LD31651444.las	1	4941.549	5073.051
	2	4941.322	5050.623
	7	4989.465	4989.659
LD31651447.las	1	5026.781	5131.551
	2	5026.24	5106.358
	7	5020.577	5058.773
	9	5055.958	5059.501
	10	5056.148	5059.865
LD31651450.las	1	5054.626	5224.274
	2	5061.05	5126.007
	7	4980.19	5096.171
	10	5085.534	5087.336

DPH-1.4 Report on Elevation by Class for Tiled Data - continued

File	Class	Z Min	Z Max
	17	5091.571	5093.464
LD31651453.las	1	5070.925	5193.474
	2	5069.327	5177.834
	7	4497.33	5151.755
LD31651456.las	1	5050.859	5171.335
	2	5050.348	5163.343
	7	4995.886	5055.567
LD31651459.las	1	5075.115	5199.455
	2	5074.54	5197.49
	7	5068.294	5068.294
LD31651462.las	1	5086.112	5318.165
	2	5084.645	5225.282
	7	5006.67	5192.742
LD31651465.las	1	5081.053	5197.247
	2	5082.326	5197.349
	7	4667.497	5133.054
LD31651468.las	1	5089.071	5230.298
	2	5093.1	5196.768
	7	4470.057	5147.572
	18	5404.776	5404.776
LD31651471.las	1	5093.376	5196.476
	2	5093.464	5165.016
	7	4544.322	5144.973
LD31651474.las	1	5099.504	5259.52
	2	5105.725	5227.316
	7	4437.042	5160.534
	18	11304.938	11305.138
LD31651477.las	1	5121.125	5327.532
	2	5127.047	5289.878
	7	4397.786	5253.398
LD31651480.las	1	5164.99	5297.207
	2	5159.35	5286.394
	7	4622.724	5264.737
LD31651483.las	1	5184.921	5334.937
	2	5183.786	5317.827
	7	4733.301	5302.844
LD31651486.las			

DPH-1.4 Report on Elevation by Class for Tiled Data - continued

File	Class	Z Min	Z Max
	1	5216.161	5451.488
	2	5219.415	5370.954
	7	4640.998	5301.551
	18	11307.632	11307.799
LD31651489.las	1	5260.623	5452.492
	2	5264.009	5422.118
	7	4744.83	5395.836
	18	11381.303	11393.094
LD31651492.las	1	5341.2	5470.337
	2	5340.016	5440.737
	7	4673.262	5415.252
	18	6197.015	6197.015
LD31651495.las	1	5399.573	5676.888
	2	5401.633	5457.191
	7	4660.335	5438.293
	18	11367.549	11367.635
LD31651498.las	1	5401.324	5489.293
	2	5399.159	5459.487
	7	5180.767	5419.904
	18	11216.838	11276.785
LD31651501.las	1	5406.4	5501.465
	2	5413.667	5463.034
	7	4810.22	5440.501
LD31651504.las	1	5424.91	5510.849
	2	5429.31	5467.817
	7	5438.175	5455.183
LD31651507.las	1	5436.052	5505.734
	2	5434.1	5490.498
	7	4982.94	5467.827
LD31651510.las	1	5461.905	5543.175
	2	5460.671	5514.95
	7	5332.588	5495.127
LD31651513.las	1	5491.718	5580.228
	2	5491.032	5542.03
	7	5084.137	5526.928
LD31651516.las	1	5497.725	5657.43
	2	5505.002	5656.915
	7	4797.894	5544.152

DPH-1.4 Report on Elevation by Class for Tiled Data - continued

File	Class	Z Min	Z Max
LD31651519.las	1	5546.262	5692.502
	2	5543.194	5656.006
	7	5026.913	5554.884
LD31651522.las	1	5566.547	5682
	2	5566.291	5665.747
LD31651525.las	1	5558.821	5714.844
	2	5557.105	5676.567
LD31651528.las	1	5497.601	5622.239
	2	5493.103	5598.663
	7	5547.997	5580.212
	18	11499.465	11499.573
LD31651531.las	1	5540.392	5720.313
	2	5537.919	5682.046
	7	5558.903	5558.903
LD31651534.las	1	5585.51	5719.031
	2	5576.075	5681.531
	7	5531.036	5665.051
LD31651537.las	1	5548.985	5740.527
	2	5551.744	5683.742
	7	5573.096	5669.149
LD31651540.las	1	5553.539	5727.006
	2	5551.485	5701.449
	7	5568.909	5611.396
LD31651543.las	1	5548.932	5668.627
	2	5544.894	5670.445
	7	5564.192	5572.915
LD31651546.las	1	5565.881	5646.741
	2	5568.808	5620.989
	7	5459.126	5602.771
LD31651549.las	1	5586.724	5640.104
	2	5585.996	5622.259
	7	5577.817	5598.923
LD31651552.las	1	5610.704	5675.29
	2	5608.545	5643.319
	7	5179.445	5628.972
LD31651555.las	1	5623.742	5726.193

DPH-1.4 Report on Elevation by Class for Tiled Data - continued

File	Class	Z Min	Z Max
	2	5627.403	5721.511
	7	5046.027	5672.318
	18	6100.644	11660.482
LD31651558.las	1	5638.457	5786.599
	2	5643.749	5755.32
	7	5078.172	5713.529
LD31651561.las	1	5710.11	5807.738
	2	5702.61	5770.773
	7	5086.942	5758.85
	18	11692.007	11692.099
LD31651564.las	1	5744.89	5930.493
	2	5742.741	5779.696
	7	5159.419	5760.737
	18	6559.869	6559.869
LD31651567.las	1	5730.051	5849.434
	2	5738.099	5796.593
	7	4945.098	5782.433
	18	6370.66	11713.5
LD31651570.las	1	5716.337	5833.85
	2	5714.483	5801.901
	7	5078.248	5783.122
	18	6298.777	11671.84
LD31651573.las	1	5728.099	5882.679
	2	5733.903	5842.721
	7	5238.49	5802.456
	18	6382.189	6382.189
LD31651576.las	1	5757.83	5871.143
	2	5757.301	5877.446
	7	5766.006	5848.879
LD31651579.las	1	5781.278	5905.129
	2	5775.992	5879.125
	7	5772.475	5829.68
	17	5800.5	5802.282
	18	6417.225	6554.465
LD31651582.las	1	5803.528	5927.291
	2	5801.209	5910.024
	7	5646.941	5898.843
LD31651585.las	1	5836.133	5994.194

DPH-1.4 Report on Elevation by Class for Tiled Data - continued

File	Class	Z Min	Z Max
	2	5843.059	5917.104
	7	5512.745	5843.558
	18	6408.717	7489.329
LD31651588.las	1	5853.21	5935.221
	2	5860.231	5917.603
	7	5223.3	5881.264
	17	5895.372	5900.431
LD31651591.las	1	5903.515	5990.267
	2	5901.95	6003.991
	7	5568.017	5925.664
LD31651594.las	1	5938.604	6024.525
	2	5937.258	6003.538
	7	5948.029	5969.588
LD31651597.las	1	5962.708	6156.789
	2	5961.635	6136.881
LD31651600.las	1	5990.264	6332.671
	2	5989.555	6198.088
	7	5554.986	6040.06
LD31651603.las	1	6058.899	6211.123
	2	6056.727	6208.774
LD31651606.las	1	6060.031	6167.835
	2	6059.391	6169.066
LD31681396.las	1	4783.632	4960.781
	2	4786.486	4930.239
	7	4518.636	4883.235
LD31681399.las	1	4750.178	4936.296
	2	4749.613	4888.045
	7	4356.733	4761.887
	17	4773.34	4777.271
LD31681411.las	1	4762.71	5012.287
	2	4766.145	4789.36
	7	4360.382	4775.935
	18	5012.191	5100.298
LD31681414.las	1	4764.564	5028.97
	2	4771.444	4803.133
	7	4015.658	4790.397
	18	11037.314	11208.045

DPH-1.4 Report on Elevation by Class for Tiled Data - continued

File	Class	Z Min	Z Max
LD31681417.las	1	4764.666	5006.801
	2	4773.435	4809.351
	7	4150.385	4792.71
	18	5009.439	11077.599
LD31681420.las	1	4780.384	5019.268
	2	4786.198	4847.848
	7	4130.592	4830.394
	9	4793.744	4797.343
	10	4794.252	4798.202
	17	4797.553	4798.901
	18	5027.575	11188.724
LD31681423.las	1	4808.704	5014.852
	2	4814.242	4872.274
	7	4336.497	4852.704
LD31681426.las	1	4849.216	5009.419
	2	4851.122	4905.853
	7	4161.068	4894.052
	18	11078.196	11148.108
LD31681429.las	1	4881.086	5042.674
	2	4890.161	5000.292
	7	4516.914	4924.029
LD31681432.las	1	4899.833	4999.386
	2	4899.396	4948.458
	7	4909.879	4909.879
	9	4921.483	4925.817
	10	4921.942	4925.951
LD31681435.las	1	4913.032	4976.407
	2	4922.244	4926.841
	7	4911.296	4911.736
	9	4921.772	4924.508
	10	4922.257	4925.42
LD31681438.las	1	4839.085	4982.487
	2	4922.093	4955.712
	9	4921.883	4934.8
	10	4922.073	4935.138
LD31681441.las	1	4918.419	5084.002
	2	4922.228	5023.199
	7	4912.034	5003.146
	9	4921.716	4925.568
	10	4922.103	4926.05

DPH-1.4 Report on Elevation by Class for Tiled Data - continued

File	Class	Z Min	Z Max
LD31681444.las	1	4981.903	5111.424
	2	4981.506	5053.274
	7	4420.313	5019.252
LD31681447.las	1	5021.178	5148.536
	2	5020.863	5104.832
	7	5027.966	5049.56
LD31681450.las	1	4997.001	5188.103
	2	4995.059	5102.388
	7	5033.458	5062.539
	9	5058.812	5063.868
	10	5059.029	5063.91
LD31681453.las	1	4994.518	5213.566
	2	4992.234	5096.469
	7	5014.455	5066.483
LD31681456.las	1	5022.51	5185.088
	2	5021.21	5120.551
	7	5054.006	5054.006
LD31681459.las	1	5069.025	5255.337
	2	5067.9	5150.114
	7	5098.556	5098.556
	17	5086.309	5092.129
LD31681462.las	1	5061.552	5246.233
	2	5069.836	5142.87
	7	5038.087	5119.242
	9	5070.115	5078.107
	10	5070.19	5078.582
LD31681465.las	1	4562.245	5174.99
	2	5068.566	5145.711
	7	4892.651	5100.374
	9	5068.09	5075.702
	10	5068.461	5071.332
LD31681468.las	1	5059.36	5329.225
	2	5068.517	5156.542
	7	4494.653	5121.483
	9	5068.284	5070.403
	10	5068.527	5070.643
LD31681471.las	1	5076.036	5210.636
	2	5082.795	5210.193
	7	4870.305	5148.605

DPH-1.4 Report on Elevation by Class for Tiled Data - continued

File	Class	Z Min	Z Max
	18	5888.282	5888.282
LD31681474.las	1	5134.924	5302.178
	2	5136.072	5261.994
	7	4661.021	5214.242
	18	11251.631	11281.526
LD31681477.las	1	5223.11	5361.338
	2	5221.614	5310.137
	7	4554.292	5283.572
LD31681480.las	1	5263.707	5374.002
	2	5266.65	5333.46
	7	4762.828	5316.338
	18	11346.211	11346.322
LD31681483.las	1	5260.488	5452.843
	2	5259.579	5373.451
	7	4556.808	5356.817
	18	11164.951	11315.02
LD31681486.las	1	5303.057	5497.089
	2	5305.101	5394.632
	7	4549.263	5349.996
	18	6174.988	6174.988
LD31681489.las	1	5334.067	5504.71
	2	5333.897	5404.527
	7	4561.27	5388.641
LD31681492.las	1	5372.164	5522.489
	2	5370.652	5421.131
	7	4679.905	5400.786
	18	6157.698	6157.698
LD31681495.las	1	5369.871	5523.903
	2	5368.329	5427.476
	7	4734.534	5409.317
	18	6190.952	6190.952
LD31681498.las	1	5385.977	5518.007
	2	5383.792	5418.838
	7	5398.907	5404.838
	18	11445.735	11445.991
LD31681501.las	1	5397.762	5561.823
	2	5396.702	5440.986
	7	5005.125	5410.452

DPH-1.4 Report on Elevation by Class for Tiled Data - continued

File	Class	Z Min	Z Max
LD31681504.las	1	5407.821	5500.278
	2	5407.269	5463.322
	7	5192.867	5432.843
LD31681507.las	1	5429.225	5522.184
	2	5425.53	5490.665
	7	5437.44	5461.351
LD31681510.las	1	5468.782	5538.49
	2	5467.975	5506.994
	7	5037.457	5487.804
LD31681513.las	1	5424.832	5572.807
	2	5423.162	5534.851
	7	5061.013	5482.407
LD31681516.las	1	5456.183	5654.667
	2	5455.95	5655.632
	7	5477.135	5504.582
LD31681519.las	1	5528.329	5732.449
	2	5531.613	5689.788
	7	5106.43	5106.43
LD31681522.las	1	5565.281	5711.888
	2	5564.874	5701.862
	7	5225.426	5327.089
LD31681525.las	1	5514.231	5842.885
	2	5512.407	5665.313
LD31681528.las	1	5468.624	5613.247
	2	5465.754	5575.839
	7	5517.138	5517.138
	18	5800.267	5801.412
LD31681531.las	1	5489.959	5677.118
	2	5488.437	5592.935
	7	5503.047	5536.957
	18	6002.957	6003.082
LD31681534.las	1	5512.738	5701.298
	2	5514.7	5635.743
	7	5541.587	5602.791
LD31681537.las	1	5503.247	5683.391
	2	5509.015	5610.314
	7	5394.894	5539.799

DPH-1.4 Report on Elevation by Class for Tiled Data - continued

File	Class	Z Min	Z Max
	18	11791.755	11792.011
LD31681540.las	1	5508.404	5673.263
	2	5507.299	5578.26
	7	5330.928	5529.661
LD31681543.las	1	5531.259	5678.926
	2	5532.443	5597.502
	7	5434.618	5534.369
LD31681546.las	1	5551.708	5675.638
	2	5551.957	5586.298
	7	4905.869	5566.396
LD31681549.las	1	5575.143	5740.294
	2	5573.782	5609.654
	7	5577.807	5590.448
LD31681552.las	1	5595.058	5764.234
	2	5594.556	5684.953
	7	5098.431	5671.035
LD31681555.las	1	5615.425	5818.512
	2	5622.253	5723.118
	7	4970.092	5707.121
	18	6503.297	6503.297
LD31681558.las	1	5662.961	5859.896
	2	5669.615	5731.052
	7	5122.388	5712.174
	18	6234.745	6553.14
LD31681561.las	1	5695.553	5883.581
	2	5688.745	5746.094
	7	5038.884	5725.933
LD31681564.las	1	5687.019	5936.648
	2	5688.617	5763.164
	7	4901.02	5750.996
	18	5932.465	5963.869
LD31681567.las	1	5695.225	5927.216
	2	5701.508	5749.641
	7	5185.37	5729.762
	18	11540.577	11886.764
LD31681570.las	1	5691.124	5929.598
	2	5688.079	5759.916

DPH-1.4 Report on Elevation by Class for Tiled Data - continued

File	Class	Z Min	Z Max
	7	4937.723	5729.792
	18	11621.863	11621.942
LD31681573.las	1	5718.784	5932.967
	2	5718.588	5798.912
	7	5032.654	5771.711
LD31681576.las	1	5740.723	5926.028
	2	5736.681	5827.406
	7	5748.922	5793.942
	17	5767.236	5768.801
LD31681579.las	1	5782.698	5985.962
	2	5781.183	5872.59
	7	5533.552	5844.476
LD31681582.las	1	5825.366	5958.702
	2	5824.847	5906.097
	7	5554.516	5858.587
LD31681585.las	1	5837.597	5984.89
	2	5842.613	5897.806
	7	5446.81	5857.537
LD31681588.las	1	5862.724	6119.591
	2	5868.194	5943.269
	7	5560.888	5896.117
	18	7380.986	7382.147
LD31681591.las	1	5916.005	6180.811
	2	5912.57	6119.85
	7	5935.995	5967.97
	18	7469.378	7470.175
LD31681594.las	1	5976.061	6145.801
	2	5974.857	6118.429
	7	5268.871	6088.57
LD31681597.las	1	5983.807	6182.461
	2	5983.226	6183.419
	18	6888.808	6888.808
LD31681600.las	1	5999.614	6177.704
	2	5998.869	6176.047
	7	5994.479	6035.096
LD31681603.las	1	6039.545	6222.474
	2	6039.148	6193.275

DPH-1.4 Report on Elevation by Class for Tiled Data - continued

File	Class	Z Min	Z Max
LD31681606.las	1	6164.407	6215.171
	2	6147.96	6180.742
LD31711396.las	1	4801.04	4980.695
	2	4800.112	4939.137
	7	4462.97	4888.182
LD31711411.las	1	4761.795	5002.27
	2	4763.025	4788.117
	7	4315.057	4772.878
	9	4762.917	4774.626
	10	4763.032	4775.368
LD31711414.las	18	5003.773	5050.321
	1	4762.025	4899.934
	2	4770.542	4791.201
	7	4041.304	4776.696
	9	4774.265	4776.657
LD31711417.las	10	4774.141	4776.834
	18	10851.373	11226.592
	1	4766.309	5003.897
	2	4775.617	4806.116
	7	4041.724	4785.985
LD31711420.las	17	4793.744	4795.227
	18	5617.879	11068.734
	1	4786.365	5006.896
	2	4786.959	4848.557
LD31711423.las	7	4072.731	4835.62
	18	11137.035	11143.249
	1	4826.231	5054.35
	2	4831.736	4890.728
LD31711426.las	7	4308.243	4871.335
	18	11098.665	11098.931
	1	4859.511	5017.044
	2	4857.267	4929.413
LD31711429.las	7	4233.115	4916.309
	18	10961.553	10961.756
	1	4897.31	5075.098
LD31711432.las	2	4903.507	4996.653
	7	4616.32	4932.103
	1	4922.188	5026.916
LD31711432.las	2	4920.456	4971.67

DPH-1.4 Report on Elevation by Class for Tiled Data - continued

File	Class	Z Min	Z Max
	7	4934.049	4942.887
	9	4922.093	4925.246
	10	4922.205	4925.118
LD31711435.las	1	4916.05	5083.559
	2	4920.358	4958.606
	9	4921.991	4925.801
	10	4922.051	4926.312
	17	4948.323	4949.35
LD31711438.las	1	4922.1	5048.412
	2	4921.263	5000.233
	7	4954.508	4979.734
	9	4922.067	4923.173
	10	4922.123	4923.675
LD31711441.las	1	4934.012	5071.073
	2	4935.991	5011.483
	7	4944.865	4944.865
LD31711444.las	1	4972.549	5094.508
	2	4964.642	5026.86
	7	4971.634	4988.392
LD31711447.las	1	4941.529	5100.482
	2	4946.857	5027.802
	7	4930.233	4998.717
LD31711450.las	1	4954.55	5062.519
	2	4957.447	5035.019
	7	4907.484	4986.338
LD31711453.las	1	4969.623	5067.569
	2	4968.97	5051.624
	7	4885.771	5002.218
LD31711456.las	1	4997.464	5274.547
	2	4996.952	5114.967
LD31711459.las	1	5044.193	5224.087
	2	5043.776	5112.349
	7	5033.914	5084.239
	9	5070.154	5073.258
	10	5070.285	5073.149
	17	5084.485	5086.985
LD31711462.las	1	5037.608	11279.784
	2	5036.719	5099.343

DPH-1.4 Report on Elevation by Class for Tiled Data - continued

File	Class	Z Min	Z Max
	7	4942.946	5063.71
	9	5070.036	5079.491
	10	5070.046	5080.197
LD31711465.las	1	4881.86	5407.184
	2	5040.377	5111.381
	7	4939.324	5082.667
	9	5068.221	5077.336
	10	5068.441	5073.431
	17	5078.169	5080.554
	18	5370.058	5385.76
LD31711468.las	1	5073.025	5231.118
	2	5071.24	5160.331
	7	4434.735	5139.626
LD31711471.las	1	5134.619	5240.419
	2	5139.763	5227.48
	7	5018.405	5207.444
LD31711474.las	1	5197.673	5352.174
	2	5203.966	5311.039
	7	4987.359	5240.154
	18	5730.533	5759.529
LD31711477.las	1	5245.79	5427.177
	2	5244.435	5322.667
	7	4557.291	5310.767
LD31711480.las	1	5285.101	5462.138
	2	5283.648	5343.441
	7	4811.972	5326.997
LD31711483.las	1	5299.484	5392.515
	2	5305.301	5373.723
	7	4857.868	5359.379
LD31711486.las	1	5296.607	5410.078
	2	5300.78	5374.979
	7	4707.074	5337.197
LD31711489.las	1	5320.672	5428.155
	2	5327.109	5389.783
	7	4564.19	5368.618
	18	6162.786	6162.786
LD31711492.las	1	5334.13	5423.628
	2	5339.376	5394.363

DPH-1.4 Report on Elevation by Class for Tiled Data - continued

File	Class	Z Min	Z Max
	7	4852.628	5380.501
	18	6175.91	6175.91
LD31711495.las	1	5354.425	5417.063
	2	5360.035	5393.159
	7	4779.905	5380.222
	18	11549.245	11549.396
LD31711498.las	1	5369.855	5441.787
	2	5368.109	5409.651
	7	5367.916	5385.075
LD31711501.las	1	5363.992	5536.577
	2	5362.86	5417.099
	7	4932.575	5402.358
LD31711504.las	1	5354.107	5548.004
	2	5353.703	5438.418
	7	5134.12	5408.454
LD31711507.las	1	5392.666	5604.29
	2	5390.071	5470.068
	7	4846.191	5449.113
LD31711510.las	1	5380.232	5600.281
	2	5379.619	5491.049
	7	4994.413	5463.171
LD31711513.las	1	5383.421	5610.159
	2	5385.754	5490.294
	7	5210.57	5473.365
LD31711516.las	1	5417.771	5615.855
	2	5417.506	5537.535
	7	5191.601	5483.805
	18	6322.277	6322.277
LD31711519.las	1	5453.982	5683.374
	2	5452.22	5657.453
	7	4879.879	5511.708
LD31711522.las	1	5469.743	5692.535
	2	5467.463	5643.752
	7	4946.532	5521.649
LD31711525.las	1	5454.92	5664.224
	2	5453.71	5573.493
	7	5472.25	5472.25

DPH-1.4 Report on Elevation by Class for Tiled Data - continued

File	Class	Z Min	Z Max
LD31711528.las	1	5438.175	5629.946
	2	5436.872	5518.06
	7	5322.844	5500.908
LD31711531.las	1	5456.794	5558.184
	2	5460.803	5534.628
	7	5273.982	5510.35
LD31711534.las	1	5472.699	5556.203
	2	5470.14	5537.095
	7	5473.759	5507.578
LD31711537.las	1	5483.198	5555.865
	2	5481.068	5533.805
	7	5486.144	5502.961
LD31711540.las	1	5503.883	5579.707
	2	5503.132	5538.102
	7	5354.051	5523.975
LD31711543.las	1	5517.817	5591.121
	2	5524.169	5559.182
	7	5454.713	5525.927
LD31711546.las	1	5540.301	5658.844
	2	5544.024	5619.808
	7	5446.708	5552.561
LD31711549.las	1	5567.335	5669.743
	2	5565.96	5653.329
	7	5490.94	5620.291
LD31711552.las	1	5604.648	5719.979
	2	5602.686	5681.255
	7	5526.334	5669.008
LD31711555.las	1	5608.096	5728.758
	2	5616.304	5689.277
	7	4863.409	5661.321
	18	11278.18	11278.462
LD31711558.las	1	5630.143	5750.96
	2	5638.227	5709.326
	7	5103.628	5663.683
LD31711561.las	1	5652.21	5756.517
	2	5659.939	5717.974
	7	4966.004	5701.393

DPH-1.4 Report on Elevation by Class for Tiled Data - continued

File	Class	Z Min	Z Max
LD31711564.las	1	5664.434	5917.629
	2	5665.632	5703.348
	7	4828.609	5687.984
	18	5905.323	5941.816
LD31711567.las	1	5661.232	5790.385
	2	5665.087	5717.685
	7	4940.092	5706.577
	17	5688.279	5691.783
	18	6477.684	6530.984
LD31711570.las	1	5667.092	5935.155
	2	5674.848	5747.78
	7	4984.767	5700.861
	17	5707.436	5711.376
	18	5919.581	5957.367
LD31711573.las	1	5699.185	5814.158
	2	5705.605	5788.473
	7	5044.77	5764.201
	18	6428.855	6503.74
LD31711576.las	1	5746.107	5829.736
	2	5744.244	5830.497
	7	5785.753	5808.417
LD31711579.las	1	5782.305	5925.26
	2	5773.666	5911.566
	7	5788.883	5852.341
LD31711582.las	1	5826.301	5963.682
	2	5825.382	5969.096
	7	5663.368	5882.715
LD31711585.las	1	5860.7	5955.661
	2	5867.081	5953.344
	7	5515.058	5884.132
LD31711588.las	1	5887.642	6040.969
	2	5891.885	6062.071
	7	5867.239	5922.347
	18	7364.615	7369.529
LD31711591.las	1	5924.142	6086.366
	2	5921.862	6089.971
	7	5602.187	6018.108
	18	6331.474	6736.148
LD31711594.las			

DPH-1.4 Report on Elevation by Class for Tiled Data - continued

File	Class	Z Min	Z Max
	1	5997.163	6165.667
	2	5989.739	6126.51
	7	5528.178	5632.715
	18	6491.129	6491.129
LD31711597.las	1	6034.276	6198.501
	2	6026.661	6199.974
	7	5505.891	5505.891
	18	6413.967	6413.967
LD31711600.las	1	6050.26	6206.799
	2	6043.124	6200.319
LD31711603.las	1	6041.346	6197.373
	2	6040.48	6177.606
LD31711606.las	1	6081.727	6211.726
	2	6076.481	6180.109
LD31741396.las	1	4818.94	5063.294
	2	4818.379	4990.643
	7	4758.117	4939.865
LD31741411.las	1	4757.825	4930.456
	2	4759.741	4781.25
	7	4137.679	4766.45
LD31741414.las	1	4763.13	4986.102
	2	4771.959	4793.078
	7	3954.94	4781.467
	17	4789.446	4792.205
	18	11350.056	11350.056
LD31741417.las	1	4771.542	5000.544
	2	4779.095	4821.772
	7	4177.364	4803.012
	17	4793.786	4795.102
	18	5030.246	11112.957
LD31741420.las	1	4787.95	5020.006
	2	4795.414	4841.545
	7	4084.428	4827.559
	18	5077.798	10947.268
LD31741423.las	1	4802.326	5031.67
	2	4808.799	4865.374
	7	4163.975	4841.604
	18	5064.114	11154.318

DPH-1.4 Report on Elevation by Class for Tiled Data - continued

File	Class	Z Min	Z Max
LD31741426.las	1	4825.564	4963.409
	2	4832.713	4920.463
	7	4226.812	4896.805
	18	11066.464	11245.903
LD31741429.las	1	4858.806	4993.163
	2	4858.563	4935.545
	7	4332.393	4912.989
LD31741432.las	1	4897.313	5005.754
	2	4897.087	4954.741
	7	4896.982	4924.17
	9	4921.391	4928.081
	10	4921.532	4924.068
LD31741435.las	1	4891.742	5010.636
	2	4891.135	4951.604
	7	4752.084	4925.951
	9	4921.234	4926.319
	10	4921.444	4925.899
LD31741438.las	1	4896.194	5037.851
	2	4894.649	4953.829
	7	4886.952	4913.376
LD31741441.las	1	4904.816	5054.832
	2	4907.172	4980.377
	7	4896.132	4947.385
	17	4945.315	4949.196
LD31741444.las	1	4913.675	5050.118
	2	4913.34	5006.023
	7	4910.928	4968.999
	9	4937.041	4939.941
	10	4937.211	4940.328
LD31741447.las	1	4934.242	5058.251
	2	4933.98	5018.376
	7	4871.805	4994.921
LD31741450.las	1	4956.178	5157.135
	2	4955.056	5044.268
	7	4911.234	5026.66
LD31741453.las	1	4982.667	5103.34
	2	4980.709	5054.868
	7	4784.685	5011.991
LD31741456.las			

DPH-1.4 Report on Elevation by Class for Tiled Data - continued

File	Class	Z Min	Z Max
	1	4988.241	5113.943
	2	4987.513	5055.61
	18	11444.282	11444.449
LD31741459.las	1	5006.594	5200.59
	2	5005.207	5101.857
	7	4998.77	5042.913
LD31741462.las	1	5017.72	5221.125
	2	5016.998	5126.148
	7	5017.07	5017.07
LD31741465.las	1	5040.459	5177.795
	2	5038.409	5172.201
	7	4486.494	5132.004
LD31741468.las	1	5089.012	5200.702
	2	5088.468	5190.482
	7	5098.536	5173.937
LD31741471.las	1	5155.987	5392.378
	2	5158.533	5267.322
	7	4879.337	5250.38
LD31741474.las	1	5222.263	5378.733
	2	5221.883	5306.161
	7	4604.745	5269.563
LD31741477.las	1	5260.072	5413.181
	2	5257.755	5314.77
	7	4587.015	5292.844
LD31741480.las	1	5258.936	5351.282
	2	5257.611	5336.325
	7	4641.792	5322.703
	18	11310.079	11310.22
LD31741483.las	1	5269.76	5367.837
	2	5267.434	5338.884
	7	4453.137	5310.468
	18	11295.096	11295.194
LD31741486.las	1	5285.176	5378.221
	2	5286.82	5350.829
	7	4513.101	5298.9
	18	11295.171	11295.381
LD31741489.las	1	5308.848	5396.787

DPH-1.4 Report on Elevation by Class for Tiled Data - continued

File	Class	Z Min	Z Max
	2	5307.63	5362.171
	7	4731.588	5350.183
LD31741492.las	1	5317.663	5388.473
	2	5320.721	5363.011
	7	4869.921	5344.527
LD31741495.las	1	5329.327	5571.898
	2	5330.629	5379.717
	7	4510.454	5357.45
	18	6203.6	6203.6
LD31741498.las	1	5349.14	5416.311
	2	5350.898	5394.323
	7	4759.065	5373.608
LD31741501.las	1	5302.083	5428.634
	2	5301.476	5394.438
	7	4960.41	5378.897
LD31741504.las	1	5316.751	5474.763
	2	5315.016	5432.932
	7	5313.408	5382.939
LD31741507.las	1	5342.286	5500.324
	2	5347.506	5464.658
	7	4990.22	5413.106
LD31741510.las	1	5338.789	5472.092
	2	5338.139	5448.135
	7	5222.913	5355.449
LD31741513.las	1	5365.652	5478.545
	2	5365.019	5461.154
	7	4823.294	5373.88
LD31741516.las	1	5388.795	5516.675
	2	5388.542	5487.896
	7	5394.277	5412.781
LD31741519.las	1	5416.685	5559.986
	2	5413.893	5522.413
	7	5157.122	5504.769
LD31741522.las	1	5410.373	5716.111
	2	5409.7	5517.102
	7	5359.655	5490.563
LD31741525.las			

DPH-1.4 Report on Elevation by Class for Tiled Data - continued

File	Class	Z Min	Z Max
	1	5402.47	5513.411
	2	5399.366	5477.899
	7	5411.016	5458.263
LD31741528.las	1	5416.781	5514.034
	2	5415.298	5498.952
	7	5411.055	5433.838
LD31741531.las	1	5441.026	5522.728
	2	5438.142	5502.558
	7	5436.036	5452.663
LD31741534.las	1	5461.18	5508.575
	2	5458.959	5485.379
	7	5302.024	5467.266
LD31741537.las	1	5476.065	5529.93
	2	5473.165	5507.568
	7	5478.358	5490.032
LD31741540.las	1	5496.623	5570.612
	2	5496.137	5533.408
	7	5508.552	5514.28
LD31741543.las	1	5518.421	5587.748
	2	5519.792	5561.708
	7	5513.014	5522.102
LD31741546.las	1	5535.32	5627.026
	2	5541.882	5583.909
	7	5332.348	5550.205
LD31741549.las	1	5563.48	5627.243
	2	5562.158	5624.451
	7	5316.866	5573.667
LD31741552.las	1	5589.812	5683.798
	2	5588.877	5649.634
	7	4839.308	5637.745
LD31741555.las	1	5601.957	5698.955
	2	5611.006	5665.658
	7	4793.252	5653.401
	18	6048.328	11819.563
LD31741558.las	1	5623.407	5869.345
	2	5631.695	5679.69
	7	4901.306	5658.092

DPH-1.4 Report on Elevation by Class for Tiled Data - continued

File	Class	Z Min	Z Max
	18	5872.695	5887.075
LD31741561.las	1	5625.838	5874.772
	2	5632.443	5674.913
	7	4940.029	5657.879
	18	5883.515	11645.679
LD31741564.las	1	5640.015	5888.83
	2	5646.731	5682.535
	7	4948.845	5671.268
	18	5893.604	5908.896
LD31741567.las	1	5638.919	5750.464
	2	5637.718	5691.596
	7	5299.553	5678.358
LD31741570.las	1	5667.315	5897.127
	2	5674.926	5750.33
	7	4873.606	5682.289
LD31741573.las	1	5690.514	5806.452
	2	5697.613	5767.843
	7	5226.417	5747.623
LD31741576.las	1	5731.268	5830.572
	2	5722.141	5847.616
	7	5613.132	5745.3
LD31741579.las	1	5796.265	5952.77
	2	5788.332	5927.895
	7	5490.376	5880.992
LD31741582.las	1	5890.192	6133.921
	2	5889.496	6135.316
	7	5589.48	5589.48
LD31741585.las	1	5924.844	6111.782
	2	5918.636	6115.086
	7	5810.713	5820.421
	18	7406.317	7407.213
LD31741588.las	1	5925.812	6075.644
	2	5926.934	6077.009
	7	5555.215	5944.545
LD31741591.las	1	5951.261	6096.034
	2	5959.483	6081.353
	7	5546.626	6025.805

DPH-1.4 Report on Elevation by Class for Tiled Data - continued

File	Class	Z Min	Z Max
	18	6442.602	7456.045
LD31741594.las	1	5982.065	6112.77
	2	5978.266	6082.281
	18	6746.775	6746.775
LD31741597.las	1	6007.367	6130.864
	2	6002.455	6095.683
LD31741600.las	1	6061.871	6226.047
	2	6058.836	6185.716
LD31741603.las	1	6071.048	6191.398
	2	6067.803	6166.011
LD31741606.las	1	6085.516	6140.08
	2	6084.656	6143.997
LD31771396.las	1	4869.065	5084.216
	2	4867.615	4994.344
	7	4900.837	4949.508
LD31771411.las	1	4741.762	4921.168
	2	4749.548	4776.929
	7	4366.277	4763.225
LD31771414.las	1	4745.237	4990.856
	2	4751.959	4806.263
	7	4094.254	4792.425
	17	4787.874	4791.893
	18	10884.804	11097.255
LD31771417.las	1	4778.412	5005.489
	2	4786.739	4864.183
	7	4070.986	4834.702
	18	11045.749	11122.445
LD31771420.las	1	4814.37	5044.219
	2	4819.141	4880.423
	7	4122.767	4861.509
	18	5486.685	11151.352
LD31771423.las	1	4814.744	5053.238
	2	4823.301	4877.431
	7	4216.589	4848.734
	18	5167.391	11010.313
LD31771426.las	1	4829.052	4944.603

DPH-1.4 Report on Elevation by Class for Tiled Data - continued

File	Class	Z Min	Z Max
	2	4829.757	4880.246
	7	4130.809	4868.205
	18	11097.081	11223.895
LD31771429.las	1	4844.019	5041.752
	2	4843.993	4920.23
	7	4489.417	4867.192
	9	4861.375	4864.154
	10	4861.424	4865.02
LD31771432.las	1	4863.242	5015.223
	2	4863.097	4919.898
	7	4809.639	4886.155
LD31771435.las	1	4876.017	5013.648
	2	4875.19	4940.942
	7	4886.122	4886.122
LD31771438.las	1	4886.155	5014.518
	2	4886.621	4953.248
	7	4769.613	4934.682
	17	4939.987	4942.523
LD31771441.las	1	4898.215	5035.229
	2	4897.516	4983.14
	7	4905.131	4924.222
	17	4941.804	4947.336
LD31771444.las	1	4925.797	5082.201
	2	4933.241	5004.705
	7	4854.019	4965.364
	9	4936.877	4986.184
	10	4937.218	4986.407
LD31771447.las	1	4968.281	5074.294
	2	4967.825	5008.73
	7	4826.742	4986.995
LD31771450.las	1	4986.145	5090.761
	2	4986.253	5037.693
	7	4793.406	5012.864
	9	4997.372	5003.648
	10	4997.451	5003.697
	18	5267.545	5267.545
LD31771453.las	1	5003.474	5119.147
	2	5004.639	5065.265
	7	4951.959	5047.119

DPH-1.4 Report on Elevation by Class for Tiled Data - continued

File	Class	Z Min	Z Max
LD31771456.las	1	5027.985	5147.519
	2	5027.267	5092.726
	7	4830.04	4909.331
LD31771459.las	1	5033.914	5181.679
	2	5033.222	5171.778
	7	5088.333	5088.333
	10	5037.414	5073.75
LD31771462.las	1	5079.052	5296.207
	2	5078.507	5196.702
	7	4540.723	5176.377
LD31771465.las	1	5124.829	5242.125
	2	5126.079	5232.001
	7	4680.322	5207.654
LD31771468.las	1	5149.57	5278.129
	2	5147.598	5242.85
	7	4548.6	5228.854
	18	11182.422	11182.583
LD31771471.las	1	5187.959	5379.769
	2	5186.853	5269.061
	7	4640.585	5243.733
	18	5967.452	5967.452
LD31771474.las	1	5195.465	5370.534
	2	5194.891	5293.447
	7	4753.649	5250.603
LD31771477.las	1	5206.932	5306.059
	2	5211.259	5293.339
	7	4887.694	5278.884
LD31771480.las	1	5226.059	5308.329
	2	5225.019	5295.915
	7	4653.577	5270.947
LD31771483.las	1	5252.516	5440.839
	2	5250.806	5299.484
	7	4612.474	5285.842
	18	5530.557	6120.677
LD31771486.las	1	5269.005	5354.97
	2	5273.943	5322.168
	7	4703.107	5289.035

DPH-1.4 Report on Elevation by Class for Tiled Data - continued

File	Class	Z Min	Z Max
	18	11256.165	11256.375
LD31771489.las	1	5287.447	5399.458
	2	5289.563	5355.793
	7	4736.595	5307.125
	17	5317.325	5318.06
LD31771492.las	1	5309.838	5399.182
	2	5307.211	5374.628
	7	4555.522	5353.766
LD31771495.las	1	5317.476	5423.847
	2	5316.39	5386.144
	7	4666.257	5368.287
LD31771498.las	1	5280.639	5407.761
	2	5283.52	5366.21
	7	4956.804	5339.418
	18	11542.415	11542.634
LD31771501.las	1	5258.933	5359.261
	2	5257.194	5354.271
	7	5174.993	5334.461
LD31771504.las	1	5276.932	5404.907
	2	5280.81	5363.113
	7	5054.872	5321.712
LD31771507.las	1	5298.651	5391.961
	2	5302.407	5386.233
	7	5103.661	5355.895
	18	6176.284	6176.316
LD31771510.las	1	5310.767	5410.347
	2	5309.894	5382.88
	7	5049.114	5365.029
LD31771513.las	1	5330.974	5436.833
	2	5330.609	5416.318
	7	4982.995	5399.681
LD31771516.las	1	5380.773	5496.436
	2	5380.567	5469.71
	7	4652.884	5418.283
LD31771519.las	1	5368.04	5495.78
	2	5375.78	5489.366
	7	5066.155	5467.158

DPH-1.4 Report on Elevation by Class for Tiled Data - continued

File	Class	Z Min	Z Max
LD31771522.las	1	5379.304	5464.326
	2	5377.991	5441.922
	7	5371.59	5387.627
LD31771525.las	1	5398.158	5456.728
	2	5394.061	5425.37
	7	5389.779	5410.855
LD31771528.las	1	5405.721	5478.057
	2	5411.6	5441.259
	7	5271.102	5415.957
LD31771531.las	1	5436.183	5515.094
	2	5435.022	5475.196
	7	5431.311	5438.368
LD31771534.las	1	5457.499	5606.38
	2	5457.351	5485.101
	7	4657.904	5461.216
LD31771537.las	1	5480.566	5556.944
	2	5479.628	5530.721
	7	5478.086	5511.597
LD31771540.las	1	5503.286	5588.112
	2	5500.891	5560.99
	7	5335.819	5538.988
LD31771543.las	1	5517.87	5616.701
	2	5523.139	5575.77
	7	5432.253	5543.814
LD31771546.las	1	5545.776	5640.087
	2	5544.615	5601.842
	7	5539.238	5571.751
LD31771549.las	1	5568.467	5647.033
	2	5566.544	5623.676
	7	4918.547	5596.669
LD31771552.las	1	5614.11	5836.675
	2	5611.629	5644.139
	7	5071.456	5631.81
LD31771555.las	1	5621.711	5705.195
	2	5615.953	5664.539
	7	4835.984	5651.724
	18	6436.673	11640.961

DPH-1.4 Report on Elevation by Class for Tiled Data - continued

File	Class	Z Min	Z Max
LD31771558.las	1	5597.2	5823.765
	2	5603.473	5679.04
	7	4899.518	5657.485
	18	6381.969	6381.969
LD31771561.las	1	5602.663	5850.3
	2	5603.798	5654.267
	7	4928.596	5636.032
	18	5884.509	5918.108
LD31771564.las	1	5604.608	5858.391
	2	5608.001	5660.031
	7	4929.642	5648.85
	18	11659.681	11659.826
LD31771567.las	1	5633.968	5897.088
	2	5637.394	5695.983
	7	4895.784	5681.678
LD31771570.las	1	5664.48	5893.764
	2	5672.61	5738.023
	7	4895.282	5686.235
LD31771573.las	1	5688.857	5815.031
	2	5695.52	5816.104
	7	5248.028	5714.382
LD31771576.las	1	5733.453	5855.874
	2	5728.988	5858.728
	7	5686.262	5832.81
LD31771579.las	1	5808.22	5930.89
	2	5804.142	5900.487
	7	5810.284	5868.522
LD31771582.las	1	5834.529	6083.695
	2	5832.295	6084.43
	7	5566.967	5893.148
LD31771585.las	1	5874.782	6090.555
	2	5873.814	6091.697
	7	5864.194	5933.456
	18	7358.722	7379.936
LD31771588.las	1	5978.879	6094.811
	2	5976.891	6096.822
	7	5587.381	5587.381
	18	7439.88	7440.753

DPH-1.4 Report on Elevation by Class for Tiled Data - continued

File	Class	Z Min	Z Max
LD31771591.las	1	6011.809	6086.786
	2	6009.693	6068.551
	7	5625.189	5625.189
	18	6384.656	6413.245
LD31771594.las	1	6022.18	6114.148
	2	6013.384	6092.439
	7	5302.952	6032.596
	18	6806.131	6806.131
LD31771597.las	1	6029.453	6183.538
	2	6027.619	6188.528
LD31771600.las	1	6073.137	6216.986
	2	6071.825	6201.336
	18	6380.407	6380.545
LD31771603.las	1	6144.965	6200.811
	2	6127.166	6208.396
LD31771606.las	1	6131.277	6188.104
	2	6123.656	6185.04
LD31801396.las	1	4853.481	4982.021
	2	4859.518	4935.728
	7	4702.481	4915.187
	18	5159.79	5159.79
LD31801411.las	1	4735.424	4972.037
	2	4739.718	4763.75
	7	4359.86	4750.821
	17	4750.545	4751.897
	18	5000.709	5135.567
LD31801414.las	1	4741.234	5003.248
	2	4749.101	4792.077
	7	3949.612	4779.958
	17	4785.036	4786.283
	18	11064.473	11150.237
LD31801417.las	1	4776.749	5012.815
	2	4783.048	4872.828
	7	4048.056	4857.395
	18	5025.764	11244.987
LD31801420.las	1	4847.448	4993.376
	2	4847.526	4948.018
	7	4028.591	4933.468

DPH-1.4 Report on Elevation by Class for Tiled Data - continued

File	Class	Z Min	Z Max
LD31801423.las	1	4845.453	5083.658
	2	4852.979	4901.45
	7	4257.291	4886.244
	9	4862.198	4866.657
	10	4862.421	4866.585
	18	5088.458	11141.762
LD31801426.las	1	4848.363	4950.919
	2	4850.719	4904.347
	7	4300.851	4874.173
	18	11017.586	11262.95
LD31801429.las	1	4856.765	5103.133
	2	4856.303	4886.867
	7	4567.36	4873.625
	9	4865.538	4869.721
	10	4865.653	4870.043
	18	5108.664	5118.379
LD31801432.las	1	4860.879	4979.163
	2	4866.87	4909.583
	7	4427.488	4878.639
LD31801435.las	1	4889.495	5022.329
	2	4888.711	4952.461
	7	4554.778	4554.778
LD31801438.las	1	4940.187	5033.556
	2	4936.04	4972.264
	7	4893.13	4947.195
LD31801441.las	1	4953.94	5079.517
	2	4953.405	5021.381
	7	4885.397	4998.359
LD31801444.las	1	4979.718	5089.255
	2	4979.206	5059.232
	7	4991.371	4991.371
	9	4984.144	4987.208
	10	4984.357	4988.379
	17	5038.31	5039.527
LD31801447.las	1	4991.368	5117.585
	2	4995.449	5060.987
	7	4848.324	5030.338
	17	5038.31	5039.527
LD31801450.las	1	4999.842	5190.987
	2	5000.407	5133.769

DPH-1.4 Report on Elevation by Class for Tiled Data - continued

File	Class	Z Min	Z Max
	7	4973.451	5089.183
	9	5000.374	5002.264
	10	5000.466	5002.405
LD31801453.las	1	5025.118	5164.071
	2	5022.608	5134.606
	7	5038.96	5057.241
LD31801456.las	1	5046.807	5160.049
	2	5049.869	5140.502
LD31801459.las	1	5087.697	5227.709
	2	5088.038	5198.907
	7	5077.273	5127.326
LD31801462.las	1	5140.961	5332.666
	2	5139.97	5210.167
	7	5139.586	5186.463
LD31801465.las	1	5127.454	5245.147
	2	5126.181	5223.923
	7	4963.54	5197.102
	18	5865.641	5865.641
LD31801468.las	1	5133.946	5313.027
	2	5134.599	5232.066
	7	4648.862	5210.58
LD31801471.las	1	5122.933	5312.122
	2	5131.775	5230.14
	7	4840.601	5190.895
	18	11298.727	11298.957
LD31801474.las	1	5156.663	5272.549
	2	5161.834	5231.929
	7	4376.733	5197.522
	17	5185.075	5186.256
LD31801477.las	1	5190.495	5275.36
	2	5189.018	5275.741
	7	4576.933	5231.561
LD31801480.las	1	5225.728	5325.55
	2	5224.819	5307.962
	7	4569.682	5291.394
LD31801483.las	1	5252.703	5361.676
	2	5250.14	5324.868

DPH-1.4 Report on Elevation by Class for Tiled Data - continued

File	Class	Z Min	Z Max
	7	4689.144	5311.758
	18	11336.001	11336.401
LD31801486.las	1	5266.617	5378.122
	2	5270.97	5338.611
	7	4582.133	5315.183
	18	5831.763	5831.763
LD31801489.las	1	5299.09	5402.214
	2	5301.102	5361.042
	7	4577.11	5337.204
	18	11305.456	11305.555
LD31801492.las	1	5309.615	5399.195
	2	5303.083	5381.374
	7	4754.945	5367.345
	18	6111.523	6111.523
LD31801495.las	1	5241.512	5372.643
	2	5247.49	5349.888
	7	4742.034	5324.681
LD31801498.las	1	5229.379	5463.437
	2	5229.376	5316.453
	7	4798.419	5274.76
	18	5553.148	5553.148
LD31801501.las	1	5228.438	5315.869
	2	5231.167	5290.347
	7	5050.423	5262.896
LD31801504.las	1	5259.914	5361.138
	2	5259.218	5333.798
	7	4657.396	5278.313
LD31801507.las	1	5273.867	5377.847
	2	5271.449	5336.43
	7	4711.706	5311.899
LD31801510.las	1	5296.508	5383.493
	2	5295.57	5366.22
	7	4666.894	5348.339
LD31801513.las	1	5323.651	5436.492
	2	5323.277	5401.088
	7	5167.716	5370.032
LD31801516.las	1	5327.227	5442.715

DPH-1.4 Report on Elevation by Class for Tiled Data - continued

File	Class	Z Min	Z Max
	2	5334.051	5417.706
	7	5156.955	5386.777
LD31801519.las	1	5347.22	5423.25
	2	5353.355	5403.572
	7	5212.244	5363.962
LD31801522.las	1	5369.52	5433.093
	2	5367.922	5394.999
	7	5060.741	5382.073
LD31801525.las	1	5390.006	5449.727
	2	5387.637	5416.708
	7	5390.409	5404.871
LD31801528.las	1	5401.715	5474.782
	2	5408.949	5439.799
	7	5398.536	5400.75
LD31801531.las	1	5430.635	5513.48
	2	5429.231	5477.364
	7	5423.25	5423.25
	18	5864.102	11774.642
LD31801534.las	1	5455.153	5498.503
	2	5453.044	5494.451
	7	5456.83	5467.036
LD31801537.las	1	5481.003	5552.584
	2	5480.16	5524.582
	7	5422.086	5507.604
LD31801540.las	1	5519.251	5579.822
	2	5517.082	5550.665
	7	5526.718	5532.938
LD31801543.las	1	5534.27	5608.286
	2	5538.539	5575.232
	7	5316.482	5541.695
LD31801546.las	1	5557.994	5634.274
	2	5560.163	5591.239
	7	5552.902	5565.166
LD31801549.las	1	5546.534	5634.634
	2	5551.708	5613.148
	7	5491.557	5589.188
LD31801552.las			

DPH-1.4 Report on Elevation by Class for Tiled Data - continued

File	Class	Z Min	Z Max
	1	5548.795	5673.758
	2	5548.083	5632.945
	7	5328.044	5619.907
LD31801555.las	1	5553.309	5677.088
	2	5557.555	5646.78
	7	4920.696	5624.634
	18	6473.055	6473.055
LD31801558.las	1	5555.963	5692.449
	2	5564.726	5626.698
	7	4790.548	5602.997
LD31801561.las	1	5583.663	5666.019
	2	5590.596	5642.318
	7	4834.784	5611.98
	18	6225.325	6225.325
LD31801564.las	1	5621.429	5867.721
	2	5621.416	5728.309
	7	5076.985	5695.225
LD31801567.las	1	5644.254	5768.925
	2	5639.247	5740.412
	7	5096.066	5729.231
LD31801570.las	1	5673.496	5847.797
	2	5682.105	5777.984
	7	5155.58	5728.01
LD31801573.las	1	5715.559	5867.157
	2	5722.682	5825.228
	7	5697.223	5753.305
LD31801576.las	1	5724.178	5832.396
	2	5721.573	5838.879
	7	5747.059	5766.868
LD31801579.las	1	5765.467	5869.102
	2	5761.872	5832.15
	7	5656.078	5818.312
LD31801582.las	1	5803.174	5922.501
	2	5802.105	5882.619
	7	5807.124	5871.343
LD31801585.las	1	5859.401	6037.032
	2	5858.578	6049.214

DPH-1.4 Report on Elevation by Class for Tiled Data - continued

File	Class	Z Min	Z Max
	7	5851.009	5879.805
LD31801588.las	1	5912.613	6059.926
	2	5916.671	6063.699
	7	5421.108	5931.56
	17	5933.627	5935.333
	18	7396.38	7398.683
LD31801591.las	1	5955.26	6079.095
	2	5950.949	6059.952
	7	5162.749	6028.971
LD31801594.las	1	6012.629	6174.079
	2	6000.497	6164.246
LD31801597.las	1	6071.346	6341.162
	2	6070.106	6343.957
	7	5772.105	6090.788
	18	6581.453	6788.093
LD31801600.las	1	6145.837	6609.465
	2	6143.682	6388.823
LD31801603.las	1	6180.755	6599.895
	2	6179.479	6385.883
	7	5716.478	5716.478
LD31801606.las	1	6200.355	6255.906
	2	6162.307	6284.859
LD31831396.las	1	4819.324	5042.513
	2	4817.802	4916.299
	7	4467.304	4856.942
LD31831411.las	1	4732.894	4971.778
	2	4737.664	4763.429
	7	4332.941	4743.229
LD31831414.las	1	4740.348	4912.963
	2	4746.336	4803.898
	7	4121.593	4791.411
	17	4783.101	4784.416
	18	10915.611	11127.301
LD31831417.las	1	4775.22	4964.728
	2	4783.842	4859.935
	7	4106.206	4840.64
	18	10934.952	10984.84

DPH-1.4 Report on Elevation by Class for Tiled Data - continued

File	Class	Z Min	Z Max
LD31831420.las	1	4828.389	5081.122
	2	4833.14	4892.215
	7	4027.157	4876.677
	18	5080.167	11003.912
LD31831423.las	1	4874.524	5106.286
	2	4874.108	4909.459
	7	4089.444	4895.541
	18	10987.435	11163.134
LD31831426.las	1	4874.442	4960.522
	2	4881.618	4904.436
	7	4103.758	4888.438
	18	10991.405	11137.944
LD31831429.las	1	4872.953	5053.983
	2	4872.818	4906.588
	7	4374.755	4883.543
	9	4876.349	4884.606
	10	4876.46	4885.633
LD31831432.las	1	4869.597	4976.929
	2	4873.386	4910.738
	7	4863.74	4873.324
	9	4875.171	4905.016
	10	4875.368	4905.45
LD31831435.las	1	4889.354	5016.306
	2	4888.671	4941.811
	9	4895.948	4907.487
	10	4896.332	4907.251
LD31831438.las	1	4916.257	5177.755
	2	4915.784	4971.43
	7	4927.26	4927.26
	17	4935.033	4936.175
LD31831441.las	1	4940.548	5153.855
	2	4943.041	5016.381
	18	5205.698	5205.698
LD31831444.las	1	4990.42	5109.721
	2	4989.422	5051.565
LD31831447.las	1	5001.348	5149.288
	2	5000.476	5073.55
	7	5006.552	5038.051
LD31831450.las			

DPH-1.4 Report on Elevation by Class for Tiled Data - continued

File	Class	Z Min	Z Max
	1	5046.978	5190.4
	2	5046.296	5130.839
	7	4654.853	5077.523
LD31831453.las	1	5085.42	5235.373
	2	5083.681	5204.78
	7	5031.893	5123.612
LD31831456.las	1	5086.499	5230.124
	2	5084.767	5208.946
	7	5040.479	5040.479
LD31831459.las	1	5088.796	5238.064
	2	5086.292	5197.289
	7	5106.469	5111.719
LD31831462.las	1	5070.059	5305.852
	2	5069.389	5196.374
	7	5031.883	5167.864
LD31831465.las	1	5077.979	5267.165
	2	5079.386	5182.253
	7	4898.068	5155.351
LD31831468.las	1	5098.91	5267.132
	2	5098.08	5224.406
	7	4527.776	5210.183
	18	5474.139	5474.523
LD31831471.las	1	5120.285	5281.751
	2	5127.942	5249.622
	7	4692.379	5214.737
LD31831474.las	1	5182.913	5307.778
	2	5186.581	5269.284
	7	4720.22	5240.009
	18	5499.694	11287.484
LD31831477.las	1	5224.665	5314.73
	2	5223.041	5290.708
	7	4567.369	5273.68
LD31831480.las	1	5251.135	5342.913
	2	5239.428	5311.361
	7	4568.882	5299.127
	18	5571.734	11345.588
LD31831483.las	1	5223.389	5360.655

DPH-1.4 Report on Elevation by Class for Tiled Data - continued

File	Class	Z Min	Z Max
	2	5223.428	5327.765
	7	4449.62	5317.043
LD31831486.las	1	5248.218	5376.118
	2	5248.677	5341.587
	7	4576.503	5317.404
LD31831489.las	1	5282.204	5411.082
	2	5281.869	5363.434
	7	4721.992	5337.053
	18	6156.917	11222.428
LD31831492.las	1	5236.965	5387.414
	2	5234.786	5375.941
	7	5022.621	5364.333
LD31831495.las	1	5207.824	5378.969
	2	5206.83	5348.329
	7	4952.651	5261.505
LD31831498.las	1	5205.866	5289.52
	2	5205.482	5253.569
	7	4658.406	5220.774
	18	11539.025	11539.167
LD31831501.las	1	5219.232	5397.814
	2	5225.095	5277.703
	7	5119.373	5225.013
LD31831504.las	1	5240.843	5327.181
	2	5243.982	5286.81
	7	4871.532	5268.48
LD31831507.las	1	5264.914	5320.107
	2	5267.04	5309.907
	7	5267.444	5285.242
LD31831510.las	1	5290.547	5365.166
	2	5289.783	5359.363
	7	5292.516	5347.778
LD31831513.las	1	5304.487	5369.386
	2	5308.182	5355.248
	7	5299.31	5309.399
LD31831516.las	1	5318.88	5392.771
	2	5324.353	5353.608
	7	5306.663	5330.416

DPH-1.4 Report on Elevation by Class for Tiled Data - continued

File	Class	Z Min	Z Max
LD31831519.las	1	5338.667	5381.292
	2	5342.614	5369.002
	7	5332.217	5350.813
LD31831522.las	1	5361.679	5437.401
	2	5361.079	5401.413
	7	5295.098	5386.305
LD31831525.las	1	5391.784	5481.003
	2	5385.34	5435.386
	7	5407.814	5407.814
LD31831528.las	1	5409.071	5494.638
	2	5408.441	5461.338
LD31831531.las	1	5445.711	5523.663
	2	5439.93	5483.644
	7	5317.693	5454.52
LD31831534.las	1	5468.952	5523.444
	2	5468.637	5508.28
	7	5477.673	5486.885
LD31831537.las	1	5472.043	5553.093
	2	5469.572	5520.898
	7	5472.745	5508.421
LD31831540.las	1	5461.508	5574.359
	2	5461.029	5540.304
	7	5517.909	5518.522
LD31831543.las	1	5461.364	5598.68
	2	5460.462	5560.251
	7	5297.9	5525.865
	9	5479.553	5486.416
	10	5479.687	5487.007
LD31831546.las	1	5479.776	5621.052
	2	5479.802	5578.073
	7	5450.534	5549.556
	9	5479.592	5502.505
	10	5479.717	5504.727
	18	6268.104	6268.104
LD31831549.las	1	5494.907	5594.7
	2	5501.18	5581.856
	7	5487.026	5538.401
	9	5501.052	5506.104

DPH-1.4 Report on Elevation by Class for Tiled Data - continued

File	Class	Z Min	Z Max
	10	5501.127	5506.879
LD31831552.las	1	5524.267	5610.993
	2	5523.168	5581.843
	7	5105.557	5569.795
LD31831555.las	1	5533.329	5656.137
	2	5538.414	5649.464
	7	4965.987	5636.121
LD31831558.las	1	5559.425	5714.264
	2	5567.663	5682.105
	7	5020.941	5652.604
	18	11728.576	11728.615
LD31831561.las	1	5594.69	5733.991
	2	5599.631	5723.706
	7	4969.58	5700.792
LD31831564.las	1	5643.201	5886.921
	2	5638.286	5765.891
	7	4899.121	5755.664
	18	5892.203	11742.148
LD31831567.las	1	5675.92	5824.893
	2	5667.695	5786.061
	7	5670.661	5769.965
	18	6463.944	6463.944
LD31831570.las	1	5666.941	5812.219
	2	5670.182	5792.984
	7	5143.779	5765.415
	18	6455.715	6455.715
LD31831573.las	1	5682.282	5809.283
	2	5687.239	5771.983
	7	5678.726	5739.454
LD31831576.las	1	5718.542	5816.763
	2	5715.038	5821.281
	7	5070.584	5781.327
LD31831579.las	1	5765.504	5889.857
	2	5764.46	5864.135
	7	5765.215	5844.529
	18	6161.845	6161.845
LD31831582.las	1	5804.139	5973.134

DPH-1.4 Report on Elevation by Class for Tiled Data - continued

File	Class	Z Min	Z Max
	2	5803.676	5912.072
	7	5832.334	5898.367
	18	6284.63	6563.402
LD31831585.las	1	5836.176	5952.363
	2	5842.088	5946.543
	7	5821.868	5892.567
	18	6231.372	7475.425
LD31831588.las	1	5897.829	6045.913
	2	5892.465	6048.377
	7	5577.535	5956.071
	18	7422.538	7422.833
LD31831591.las	1	5967.796	6091.812
	2	5964.322	6067.347
	7	5622.968	5622.968
	18	7327.042	7327.889
LD31831594.las	1	6035.834	6210.631
	2	6014.26	6212.107
	7	5460.028	5460.028
LD31831597.las	1	6107.665	6410.925
	2	6107.212	6368.291
	7	5543.867	5696.252
LD31831600.las	1	6224.728	6585.358
	2	6223.242	6375.456
	7	5781.442	5828.043
LD31831603.las	1	6324.994	6589.724
	2	6285.26	6378.481
	18	6562.018	6594.019
LD31831606.las	1	6270.004	6358.665
	2	6252.783	6361.027
LD31861396.las	1	4797.159	4930.623
	2	4795.614	4880.906
	7	4668.606	4845.338
LD31861411.las	1	4726.592	4968.756
	2	4732.313	4764.426
	7	4344.696	4741.024
	9	4739.961	4742.392
	10	4740.237	4742.563
	18	5031.972	11229.659

DPH-1.4 Report on Elevation by Class for Tiled Data - continued

File	Class	Z Min	Z Max
LD31861414.las	1	4739.138	4864.57
	2	4746.487	4809.761
	7	4039.867	4796.585
	18	10934.03	11138.013
LD31861417.las	1	4784.075	5038.484
	2	4792.376	4835.377
	7	4151.498	4818.009
	18	5047.585	11295.909
LD31861420.las	1	4798.849	5049.363
	2	4803.99	4874.41
	7	4180.182	4858.11
	18	5067.798	5067.798
LD31861423.las	1	4816.309	5083.353
	2	4824.121	4894.058
	7	4149.946	4881.493
	18	5089.668	11310.414
LD31861426.las	1	4853.288	4983.1
	2	4857.664	4894.777
	7	4189.014	4882.221
	18	10956.838	11161.723
LD31861429.las	1	4858.888	5074.993
	2	4865.765	4909.751
	7	4550.037	4878.189
	18	11310.926	11311.057
LD31861432.las	1	4864.944	4993.891
	2	4864.515	4914.547
	7	4503.646	4864.196
	9	4881.076	4887.28
	10	4881.181	4886.972
LD31861435.las	1	4875.466	4988.461
	2	4874.957	4927.802
	7	4754.223	4905.505
	9	4881.693	4910.095
	10	4881.673	4910.161
	17	4905.699	4910.814
LD31861438.las	1	4891.926	5014.813
	2	4891.509	4961.919
	7	4914.587	4932.205
LD31861441.las	1	4941.083	5049.888

DPH-1.4 Report on Elevation by Class for Tiled Data - continued

File	Class	Z Min	Z Max
	2	4939.068	5011.145
LD31861444.las	1	4954.058	5082.87
	2	4953.068	5026.512
	9	5006.22	5007.014
	10	5006.319	5009.075
LD31861447.las	1	4986.194	5106.811
	2	4985.987	5050.649
	7	4755.607	5023.599
	9	5006.138	5009.429
	10	5006.25	5010.006
LD31861450.las	1	5015.331	5133.025
	2	5013.776	5086.082
	7	4903.996	5065.764
LD31861453.las	1	5033.825	5207.568
	2	5032.421	5194.704
	7	5059.757	5121.916
	10	5063.897	5064.675
	17	5073.602	5074.527
	18	11276.457	11431.798
LD31861456.las	1	5040.813	5204.976
	2	5040.295	5192.214
	7	4921.293	4921.293
LD31861459.las	1	5038.208	5202.362
	2	5037.759	5121.565
	10	5065.052	5068.973
	17	5070.708	5071.739
LD31861462.las	1	5058.238	5282.142
	2	5057.323	5157.664
	7	4917.165	5120.295
LD31861465.las	1	5123.943	5267.522
	2	5119.406	5207.289
	7	4989.99	5183.802
LD31861468.las	1	5135.452	5260.521
	2	5136.945	5227.207
	7	4424.886	5213.106
	18	5490.793	5490.793
LD31861471.las	1	5126.233	5266.663
	2	5129.225	5239.635

DPH-1.4 Report on Elevation by Class for Tiled Data - continued

File	Class	Z Min	Z Max
	7	4503.105	5213.91
LD31861474.las	1	5178.973	5469.789
	2	5178.487	5263.756
	7	4818.626	5238.283
	18	5486.58	5993.774
LD31861477.las	1	5145.406	5294.832
	2	5151.151	5274.678
	7	4478.055	5260.229
LD31861480.las	1	5182.244	5303.585
	2	5180.223	5290.55
	7	4680.853	5275.209
	18	11296.792	11297.005
LD31861483.las	1	5162.267	5297.083
	2	5159.908	5276.19
	7	4603.531	5249.904
LD31861486.las	1	5184.238	5333.073
	2	5184.616	5330.514
	7	4604.489	5279.904
LD31861489.las	1	5229.94	5366.741
	2	5223.49	5352.637
	7	4651.648	5331.879
	18	11351.319	11351.516
LD31861492.las	1	5193.251	5312.667
	2	5192.119	5311.056
	7	4664.059	5262.486
LD31861495.las	1	5188.622	5293.49
	2	5190.564	5258.789
	7	4675.762	5211.341
LD31861498.las	1	5201.105	5268.523
	2	5205.288	5236.062
	7	5177.017	5221.768
LD31861501.las	1	5222.618	5327.607
	2	5227.007	5253.949
	7	5040.846	5227.827
LD31861504.las	1	5246.157	5314.96
	2	5248.621	5272.506
	7	4443.669	5253.356

DPH-1.4 Report on Elevation by Class for Tiled Data - continued

File	Class	Z Min	Z Max
	18	5636.222	5636.222
LD31861507.las	1	5265.81	5314.832
	2	5264.793	5291.558
	7	4648.6	5275.042
LD31861510.las	1	5282.115	5363.319
	2	5281.561	5310.511
	7	4715.401	5292.174
LD31861513.las	1	5295.78	5362.292
	2	5299.169	5327.023
	7	4909.921	5303.621
LD31861516.las	1	5309.392	5392.85
	2	5313.552	5353.608
	7	4804.908	5318.093
LD31861519.las	1	5334.537	5389.733
	2	5334.064	5384.71
	7	5049.842	5359.336
LD31861522.las	1	5359.366	5440.99
	2	5358.477	5408.395
	7	4965.344	5391.541
LD31861525.las	1	5400.045	5469.202
	2	5396.777	5435.941
	7	5407.447	5420.179
LD31861528.las	1	5413.139	5489.156
	2	5419.025	5455.088
	7	5187.201	5414.428
	18	5995.9	5996.218
LD31861531.las	1	5440.868	5520.383
	2	5423.434	5478.86
	7	5446.508	5451.16
LD31861534.las	1	5413.906	5577.725
	2	5413.129	5495.278
	7	5355.96	5480.514
LD31861537.las	1	5419.842	5532.801
	2	5417.981	5510.99
	7	5366.564	5490.724
LD31861540.las	1	5438.752	5526.026

DPH-1.4 Report on Elevation by Class for Tiled Data - continued

File	Class	Z Min	Z Max
	2	5436.931	5511.478
	7	5360.885	5469.763
LD31861543.las	1	5456.981	5553.631
	2	5456.646	5551.839
	7	5367.253	5473.66
LD31861546.las	1	5491.951	5621.518
	2	5488.618	5587.171
	7	5445.606	5539.277
LD31861549.las	1	5501.252	5625.455
	2	5501.259	5615.501
	7	5466.485	5590.638
	9	5501.068	5507.646
	10	5501.226	5508.053
LD31861552.las	1	5521.741	5676.222
	2	5520.32	5646.114
	7	5205.82	5632.374
LD31861555.las	1	5557.797	5704.306
	2	5554.74	5670.674
	7	4827.861	5657.22
	18	6367.632	6423.747
LD31861558.las	1	5616.698	5840.225
	2	5624.201	5701.012
	7	5112.007	5670.589
LD31861561.las	1	5643.401	5780.389
	2	5631.114	5744.398
	7	4921.558	5715.222
	18	6526.45	6526.45
LD31861564.las	1	5647.479	5898.066
	2	5629.146	5761.58
	7	5063.044	5748.433
	18	6523.543	11742.588
LD31861567.las	1	5629.011	5803.01
	2	5630.041	5767.925
	7	5134.055	5700.117
	18	6473.189	11724.986
LD31861570.las	1	5643.962	5774.995
	2	5651.157	5736.839
	7	5329.566	5692.082

DPH-1.4 Report on Elevation by Class for Tiled Data - continued

File	Class	Z Min	Z Max
LD31861573.las	1	5692.371	5813.46
	2	5693.883	5772.308
	7	5451.403	5746.547
LD31861576.las	1	5738.955	5819.939
	2	5735.874	5811.711
	7	5768.729	5780.343
	18	6075.519	6075.519
LD31861579.las	1	5755.461	5881.606
	2	5754.628	5857.948
	7	5485.668	5841.475
	18	6462.53	7456.635
LD31861582.las	1	5766.737	5895.129
	2	5764.831	5896.773
	7	5596.944	5835.425
LD31861585.las	1	5792.928	6005.582
	2	5800.484	6022.934
	7	5561.613	5841.248
LD31861588.las	1	5899.814	6054.253
	2	5897.764	6054.41
	7	5574.014	5951.556
	18	7441.842	7450.234
LD31861591.las	1	5922.737	6032.275
	2	5917.905	6033.42
	7	5510.803	6008.052
	18	6402.536	6743.855
LD31861594.las	1	5998.364	6229.732
	2	5994.906	6234.135
	18	6509.994	6509.994
LD31861597.las	1	6102.98	6362.031
	2	6099.004	6363.475
	7	5660.563	5706.757
LD31861600.las	1	6163.498	6346.398
	2	6160.326	6348.885
LD31861603.las	1	6274.761	6564.931
	2	6270.191	6347.254
	18	6556.526	6562.234
LD31861606.las	1	6299.978	6547.51

DPH-1.4 Report on Elevation by Class for Tiled Data - continued

File	Class	Z Min	Z Max
	2	6297.218	6335.952
LD31891396.las	1	4773.964	4988.661
	2	4775.791	4848.56
	7	4634.689	4821.257
LD31891411.las	1	4722.779	4957.047
	2	4728.704	4766.093
	7	4327.475	4748.127
	9	4739.741	4742.228
	10	4740.548	4742.244
	18	4976.142	5048.599
LD31891414.las	1	4742.976	4904.747
	2	4744.338	4811.385
	7	4094.221	4795.781
	17	4779.2	4783.137
	18	11136.434	11148.97
LD31891417.las	1	4750.814	5009.557
	2	4756.982	4812.133
	7	4133.65	4797.284
	10	4773.678	4777.72
	17	4776.191	4778.022
	18	5025.748	11271.083
LD31891420.las	1	4780.778	5046.909
	2	4783.53	4833.209
	7	4170.405	4817.746
	18	5059.977	5110.256
LD31891423.las	1	4812.845	5081.214
	2	4820.358	4857.648
	7	4240.9	4842.746
	18	11149.44	11149.509
LD31891426.las	1	4810.404	4963.514
	2	4816.746	4887.139
	7	4064.539	4860.696
	18	10984.729	11140.23
LD31891429.las	1	4832.513	5080.046
	2	4837.854	4888.717
	7	4506.103	4862.749
	9	4850.656	4855.768
	10	4850.732	4854.269
LD31891432.las	1	4642.045	4968.688

DPH-1.4 Report on Elevation by Class for Tiled Data - continued

File	Class	Z Min	Z Max
	2	4850.479	4888.744
	7	4841.099	4869.902
	9	4850.528	4883.324
	10	4850.624	4883.704
LD31891435.las	1	4851.496	4997.129
	2	4850.637	4894.731
LD31891438.las	1	4872.71	5047.378
	2	4871.25	4961.138
	7	4919.823	4919.823
	9	4912.408	4914.816
	10	4912.493	4923.445
	17	4930.581	4931.289
LD31891441.las	1	4910.732	5170.964
	2	4912.671	4966.765
	9	4912.356	4915.112
	10	4912.569	4914.948
LD31891444.las	1	4929.833	5089.685
	2	4929.551	4991.594
	7	4921.053	4951.178
LD31891447.las	1	4955.627	5123.349
	2	4959.016	5034.892
	7	4374.378	4984.495
LD31891450.las	1	4976.608	5139.087
	2	4975.935	5051.857
	7	4858.685	5022.611
LD31891453.las	1	4989.534	5185.639
	2	4994.347	5084.248
	7	4933.474	5047.661
	18	11269.485	11269.59
LD31891456.las	1	5000.692	5166.453
	2	5000.4	5086.827
	7	4938.622	5050.056
	17	5023.852	5025.4
LD31891459.las	1	5029.334	5235.295
	2	5029.596	5132.844
	7	5026.978	5026.978
	18	11295.42	11295.565
LD31891462.las	1	5053.763	5256.469

DPH-1.4 Report on Elevation by Class for Tiled Data - continued

File	Class	Z Min	Z Max
	2	5053.189	5140.039
LD31891465.las	1	5079.517	5260.019
	2	5083.55	5149.32
	7	4566.845	5131.171
LD31891468.las	1	5082.962	5260.016
	2	5081.355	5174.091
	7	4500.536	5130.803
LD31891471.las	1	5095.338	5284.524
	2	5099.727	5198.69
	7	4990.095	5125.259
	18	11239.981	11240.201
LD31891474.las	1	5101.371	5296.866
	2	5101.01	5204.616
	7	4578.911	5187.693
LD31891477.las	1	5105.082	5298.087
	2	5103.362	5204.701
	7	4386.307	5167.103
LD31891480.las	1	5109.619	5304.396
	2	5115.18	5200.364
	7	4686.214	5179.206
	18	5420.527	5420.527
LD31891483.las	1	5116.538	5331.505
	2	5117.188	5218.336
	7	4512.064	5203.533
	18	11286.624	11286.834
LD31891486.las	1	5183.454	5359.412
	2	5182.864	5258.484
	7	4660.309	5221.535
	18	11279.348	11279.548
LD31891489.las	1	5166.84	5339.343
	2	5165.8	5250.77
	7	4596.943	5229.429
LD31891492.las	1	5166.545	5327.417
	2	5169.068	5223.428
	7	5012.326	5201.377
LD31891495.las	1	5187.063	5328.812
	2	5184.212	5210.974

DPH-1.4 Report on Elevation by Class for Tiled Data - continued

File	Class	Z Min	Z Max
	7	4400.529	5197.493
LD31891498.las	1	5198.021	5349.015
	2	5204.488	5230.249
	7	5054.944	5217.742
LD31891501.las	1	5215.711	5367.342
	2	5219.514	5249.743
	7	5200.574	5223.7
LD31891504.las	1	5234.107	5405.261
	2	5238.598	5265.547
	7	4979.35	5243.989
LD31891507.las	1	5255.843	5397.502
	2	5254.123	5281.978
	7	5167.011	5262.086
LD31891510.las	1	5273.264	5418.687
	2	5271.436	5299.596
	7	5240.692	5281.915
LD31891513.las	1	5282.749	5429.313
	2	5286.171	5326.42
	7	5277.398	5288.162
LD31891516.las	1	5307.644	5473.129
	2	5312.447	5362.401
	7	4793.311	5324.861
	18	6113.928	6113.928
LD31891519.las	1	5345.734	5491.055
	2	5350.203	5384.431
	7	5212.591	5363.07
LD31891522.las	1	5365.632	5513.536
	2	5363.654	5404.425
	7	4857.894	5391.229
LD31891525.las	1	5360.176	5531.111
	2	5361.069	5423.434
	7	5397.283	5404.051
	18	11519.911	11520.089
LD31891528.las	1	5358.788	5557.295
	2	5362.384	5442.02
	7	5221.64	5408.286
LD31891531.las			

DPH-1.4 Report on Elevation by Class for Tiled Data - continued

File	Class	Z Min	Z Max
	1	5379.566	5554.264
	2	5379.048	5456.052
	7	5356.872	5435.485
LD31891534.las	1	5400.918	5546.439
	2	5400.386	5448.089
	7	5409.55	5419.612
	18	5703.135	5703.365
LD31891537.las	1	5435.868	5566.908
	2	5430.875	5507.492
	7	5443.109	5494.914
	18	6108.718	6108.718
LD31891540.las	1	5458.198	5638.43
	2	5457.023	5535.409
	7	5468.326	5520.963
LD31891543.las	1	5480.334	5687.147
	2	5479.303	5562.446
	7	5513.965	5525.707
LD31891546.las	1	5502.315	5722.4
	2	5502.272	5588.657
	7	5491.915	5558.266
LD31891549.las	1	5547.502	5731.668
	2	5534.661	5617.266
	7	5473.126	5589.224
LD31891552.las	1	5540.799	5817.557
	2	5547.781	5646.888
	7	4932.418	5635.071
LD31891555.las	1	5550.081	5793.082
	2	5551.455	5667.912
	7	4833.419	5656.852
	18	6398.898	11650.889
LD31891558.las	1	5576.111	5805.362
	2	5576.629	5691.609
	7	5066.23	5667.869
LD31891561.las	1	5556.301	5906.15
	2	5564.064	5707.557
	7	4837.421	5694.365
LD31891564.las	1	5567.249	5892.439

DPH-1.4 Report on Elevation by Class for Tiled Data - continued

File	Class	Z Min	Z Max
	2	5575.484	5722.531
	7	5000.456	5681.353
LD31891567.las	1	5608.542	5826.11
	2	5609.785	5696.314
	7	5048.11	5683.972
LD31891570.las	1	5612.236	5835.556
	2	5619.201	5738.02
	7	5336.138	5689.365
LD31891573.las	1	5646.596	5851.996
	2	5644.172	5754.188
	7	5249.468	5729.09
LD31891576.las	1	5697.531	5886.123
	2	5688.342	5797.308
	7	5477.161	5759.575
LD31891579.las	1	5710.445	5950.546
	2	5706.809	5835.805
	7	5558.496	5785.786
	18	7427.659	7428.217
LD31891582.las	1	5723.086	5909.188
	2	5722.302	5816.99
	7	5778.348	5794.647
LD31891585.las	1	5766.806	5978.748
	2	5769.457	5900.805
	7	5753.476	5831.094
	18	7459.457	7469.155
LD31891588.las	1	5833.325	6071.425
	2	5829.378	5970.618
	7	5547.154	5909.634
	18	7536.284	7543.833
LD31891591.las	1	5906.661	6118.859
	2	5903.164	6006.133
	7	5665.54	5933.105
LD31891594.las	1	5965.979	6202.035
	2	5956.569	6100.211
	7	6003.636	6011.556
LD31891597.las	1	6019.473	6284.941
	2	6018.118	6227.816

DPH-1.4 Report on Elevation by Class for Tiled Data - continued

File	Class	Z Min	Z Max
	7	6027.521	6027.521
	18	11950.494	11950.645
LD31891600.las	1	6091.267	6437.953
	2	6090.509	6325.532
	7	5585.094	5585.094
LD31891603.las	1	6228.383	6559.075
	2	6219.121	6339.83
	18	6539.505	6594.429
LD31891606.las	1	6289.079	6544.301
	2	6282.606	6322.071
	18	6543.281	6805.416
LD31921396.las	1	4777.061	4950.18
	2	4783.849	4860.335
	7	4770.712	4808.471
	18	5282.017	5282.017
LD31921399.las	1	4737.858	4903.602
	2	4745.735	4816.837
	7	4624.148	4789.715
LD31921408.las	1	4718.078	4799.259
	2	4724.469	4740.985
	7	4659.184	4726.29
LD31921411.las	1	4715.968	4957.274
	2	4721.142	4754.285
	7	4238.837	4730.742
	18	4982.743	5072.838
LD31921414.las	1	4728.173	4957.113
	2	4734.751	4766.598
	7	4155.323	4752.901
	9	4736.887	4744.285
	10	4737.212	4738.048
	18	10967.061	11300.092
LD31921417.las	1	4741.562	4986.863
	2	4749.233	4788.504
	7	4151.127	4769.338
	18	4989.849	10959.263
LD31921420.las	1	4771.198	4972.726
	2	4774.551	4831.513
	7	4203.958	4810.945

DPH-1.4 Report on Elevation by Class for Tiled Data - continued

File	Class	Z Min	Z Max
	18	5044.176	5062.713
LD31921423.las	1	4791.5	5032.309
	2	4795.115	4837.362
	7	4070.819	4825.325
	9	4807.53	4816.526
	10	4807.671	4817.051
	18	5047.7	11159.554
LD31921426.las	1	4803.143	4918.376
	2	4807.631	4846.969
	7	4257.357	4834.164
	9	4807.267	4810.62
	10	4807.602	4810.177
	18	11035.004	11289.695
LD31921429.las	1	4821.929	5060.843
	2	4827.723	4872.415
	7	4587.432	4855.919
	9	4850.423	4853.744
	10	4850.66	4853.75
LD31921432.las	1	4838.517	4932.776
	2	4838.032	4878.445
	7	4841.755	4841.755
	9	4850.433	4854.282
	10	4850.591	4853.858
LD31921435.las	1	4859.446	4923.504
	2	4858.123	4920.873
	7	4872.474	4881.949
LD31921438.las	1	4889.206	4992.877
	2	4888.757	4932.172
	9	4912.359	4914.898
	10	4912.533	4915.085
LD31921441.las	1	4891.965	5034.376
	2	4890.049	4933.77
	7	4897.595	4908.812
LD31921444.las	1	4906.309	5038.392
	2	4909.544	4972.385
	7	4897.644	4921.729
	9	4917.598	4920.479
	10	4917.553	4921.342
	17	4924.242	4930.082
LD31921447.las			

DPH-1.4 Report on Elevation by Class for Tiled Data - continued

File	Class	Z Min	Z Max
	1	4927.487	5056.545
	2	4928.077	4980.768
	7	4812.402	4954.898
	9	4937.943	4950.184
	10	4938.015	4951.407
LD31921450.las	1	4945.4	5096.03
	2	4947.461	5031.283
	7	4944.82	4990.584
	9	4947.493	4973.245
	10	4947.641	4974.199
LD31921453.las	1	4969.987	5100.436
	2	4969.613	5052.191
	7	4979.931	5018.769
	9	4969.678	4990.728
	10	4969.737	4993.727
	17	4999.918	5023.307
LD31921456.las	1	5002.752	5126.296
	2	5002.224	5066.256
	7	5017.136	5025.768
LD31921459.las	1	5007.916	5125.938
	2	5007.792	5092.441
	7	5025.088	5025.088
LD31921462.las	1	5023.11	5138.025
	2	5022.542	5100.042
	7	5039.439	5055.666
LD31921465.las	1	5040.902	5146.817
	2	5039.022	5107.897
	7	4902.91	5086.614
	10	5060.164	5064.186
	17	5063.596	5064.324
LD31921468.las	1	5045.902	5135.456
	2	5046.732	5105.387
	7	4477.947	5090.318
LD31921471.las	1	5050.597	5149.583
	2	5057.293	5127.447
	7	4457.432	5109.478
	18	11302.802	11302.901
LD31921474.las	1	5048.192	5146.473
	2	5055.685	5127.897

DPH-1.4 Report on Elevation by Class for Tiled Data - continued

File	Class	Z Min	Z Max
	7	4433.872	5112.903
	18	11395.082	11395.315
LD31921477.las	1	5069.918	5187.185
	2	5075.321	5133.116
	7	4514.04	5115.922
LD31921480.las	1	5078.976	5209.98
	2	5080.436	5141.945
	7	4385.68	5120.62
	18	11299.571	11326.654
LD31921483.las	1	5115.164	5220.347
	2	5114.33	5207.828
	7	4929.731	5187.073
LD31921486.las	1	5130.944	5235.15
	2	5137.759	5216.194
	7	4551.982	5201.87
	18	11354.023	11354.101
LD31921489.las	1	5138.809	5224.353
	2	5146.266	5201.637
	7	4366.5	5181.312
LD31921492.las	1	5159.166	5213.037
	2	5157.847	5187.04
	7	4530.926	5169.786
LD31921495.las	1	5174.438	5305.357
	2	5173.7	5205.534
	7	4699.551	5192.854
LD31921498.las	1	5188.792	5260.019
	2	5191.824	5221.981
	7	4869.275	5199.543
	18	5803.584	5803.584
LD31921501.las	1	5204.757	5277.171
	2	5208.868	5239.022
	7	5010.879	5209.648
LD31921504.las	1	5223.825	5328.244
	2	5225.449	5254.488
	7	5031.25	5234.599
LD31921507.las	1	5242.759	5298.68
	2	5242.237	5292.414

DPH-1.4 Report on Elevation by Class for Tiled Data - continued

File	Class	Z Min	Z Max
	7	5245.793	5256.6
LD31921510.las	1	5263.497	5326.833
	2	5262.827	5299.973
	7	4865.45	5284.205
LD31921513.las	1	5286.426	5357.476
	2	5286.144	5327.854
	7	4771.588	5286.732
LD31921516.las	1	5314.891	5388.746
	2	5317.578	5350.557
	7	4509.476	5321.607
LD31921519.las	1	5308.976	5375.895
	2	5309.104	5372.214
	7	5004.688	5349.796
LD31921522.las	1	5314.543	5415.964
	2	5312.434	5382.768
	7	5110.357	5345.731
LD31921525.las	1	5331.827	5418.844
	2	5329.458	5376.367
	7	5351.682	5360.865
LD31921528.las	1	5359.481	5460.045
	2	5360.796	5423.693
	7	5215.009	5365.547
	18	5935.92	5994.286
LD31921531.las	1	5381.731	5489.756
	2	5387.26	5448.06
	7	5384.641	5390.744
LD31921534.las	1	5413.385	5562.174
	2	5412.207	5474.671
	7	5373.903	5408.569
LD31921537.las	1	5439.418	5531.203
	2	5435.015	5503.693
	7	5287.243	5476.065
LD31921540.las	1	5443.91	5555.963
	2	5450.547	5526.131
	7	5434.864	5513.385
LD31921543.las	1	5446.951	5577.587

DPH-1.4 Report on Elevation by Class for Tiled Data - continued

File	Class	Z Min	Z Max
	2	5448.132	5539.799
	7	5449.563	5472.67
LD31921546.las	1	5464.507	5578.096
	2	5462.394	5535.045
	7	5466.754	5491.213
LD31921549.las	1	5513.952	5612.823
	2	5501.282	5601.363
	7	5525.232	5539.799
	18	11797.529	11797.693
LD31921552.las	1	5495.507	5616.016
	2	5494.375	5591.055
	7	5332.709	5556.672
LD31921555.las	1	5512.83	5643.634
	2	5517.863	5617.981
	7	4765.381	5603.322
LD31921558.las	1	5523.424	5816.192
	2	5531.236	5655.471
	7	5074.826	5626.048
	17	5545.317	5546.531
	18	5893.876	5897.14
LD31921561.las	1	5539.07	5662.01
	2	5545.904	5625.097
	7	4936.67	5606.626
	17	5559.69	5561.081
LD31921564.las	1	5562.003	5703.332
	2	5567.164	5680.251
	7	5115.695	5659.359
LD31921567.las	1	5593.968	5708.201
	2	5592.394	5670.254
	7	4831.828	5644.264
LD31921570.las	1	5620.153	5787.442
	2	5625.704	5785.399
	7	5154.376	5674.031
LD31921573.las	1	5646.646	5817.685
	2	5644.661	5790.175
	7	4939.331	5717.987
LD31921576.las	1	5651.544	5770.399

DPH-1.4 Report on Elevation by Class for Tiled Data - continued

File	Class	Z Min	Z Max
	2	5650.405	5752.63
	7	5661.314	5713.988
LD31921579.las	1	5675.156	5814.368
	2	5673.378	5787.354
	7	5696.465	5767.813
	17	5709.756	5713.558
LD31921582.las	1	5716.57	5891.635
	2	5715.149	5839.102
	7	5587.971	5826.215
LD31921585.las	1	5761.901	5966.701
	2	5760.838	5879.306
	7	5741.744	5835.015
LD31921588.las	1	5827.843	6021.93
	2	5820.316	5943.256
	7	5474.969	5890.011
	18	7061.282	7061.656
LD31921591.las	1	5865.024	5989.178
	2	5861.117	5979.562
	7	5489.415	5939.519
	18	7402.065	7423.325
LD31921594.las	1	5937.003	6051.287
	2	5934.581	6032.567
	7	5798.647	5997.419
	17	5974.378	5976.186
	18	6464.124	6464.124
LD31921597.las	1	5990.933	6150.844
	2	5990.29	6125.608
	18	6636.115	6636.115
LD31921600.las	1	6072.432	6280.335
	2	6070.841	6299.827
	7	5644.644	5644.644
LD31921603.las	1	6189.564	6544.619
	2	6186.126	6322.002
	18	6538.76	6597.769
LD31921606.las	1	6243.213	6530.952
	2	6239.669	6319.144
	18	6531.227	6560.509
LD31951408.las			

DPH-1.4 Report on Elevation by Class for Tiled Data - continued

File	Class	Z Min	Z Max
	1	4712.766	4932.569
	2	4716.401	4736.893
	7	4353.981	4721.729
LD31951411.las	1	4712.596	4958.681
	2	4719.636	4757.149
	7	4269.798	4737.189
	18	4968.802	5060.308
LD31951414.las	1	4722.979	4848.183
	2	4729.895	4762.609
	7	3925.927	4749.347
	9	4736.962	4738.265
	10	4737.212	4738.695
	18	10707.423	11133.134
LD31951417.las	1	4743.34	4997.346
	2	4746.733	4784.177
	7	4082.59	4771.67
	10	4770.168	4774.134
	17	4771.851	4774.262
	18	5000.433	11257.182
LD31951420.las	1	4770.151	5012.999
	2	4774.269	4810.942
	7	4073.046	4799.026
	18	5018.76	5074.009
LD31951423.las	1	4780.738	5033.851
	2	4786.906	4822.353
	7	4261.343	4809.246
	18	5035.574	11164.958
LD31951426.las	1	4788.504	4915.308
	2	4794.505	4846.296
	7	3979.424	4828.806
	18	5088.218	11138.596
LD31951429.las	1	4818.094	4927.241
	2	4826.05	4855.525
	7	4383.695	4836.942
LD31951432.las	1	4840.601	4929.688
	2	4840.22	4879.672
	7	4849.675	4849.675
LD31951435.las	1	4854.643	4992.096
	2	4853.297	4905.374

DPH-1.4 Report on Elevation by Class for Tiled Data - continued

File	Class	Z Min	Z Max
	7	4857.188	4875.102
LD31951438.las	1	4867.953	5080.2
	2	4867.018	4903.681
	7	4867.599	4887.864
LD31951441.las	1	4878.858	5085.895
	2	4878.783	4943.281
	7	4889.18	4910.377
	10	4915.046	4918.763
	17	4923.323	4925.262
LD31951444.las	1	4916.142	5037.119
	2	4924.147	4975.479
	7	4912.057	4929.836
LD31951447.las	1	4949.117	5084.038
	2	4949.905	5011.115
	7	4872.129	4975.407
LD31951450.las	1	4964.016	5078.848
	2	4962.861	5031.158
	7	4966.056	5002.625
	9	4986.588	4988.32
	10	4986.726	4988.284
	17	5019.472	5021.965
LD31951453.las	1	4983.294	5106.223
	2	4986.794	5043.484
	7	4976.03	5001.296
LD31951456.las	1	4978.55	5091.673
	2	4978.048	5034.59
	7	4764.83	4956.234
LD31951459.las	1	4978.884	5095.374
	2	4977.802	5030.626
	7	4972.339	5014.875
	10	5008.75	5011.42
	17	5011.519	5014.042
LD31951462.las	1	4999.36	5111.384
	2	4997.201	5049.547
	7	4927.133	5019.025
LD31951465.las	1	5002.592	5156.302
	2	5005.62	5055.456
	7	4660.092	5040.521

DPH-1.4 Report on Elevation by Class for Tiled Data - continued

File	Class	Z Min	Z Max
LD31951468.las	1	5018.537	5169.058
	2	5015.272	5066.558
	7	4801.634	5052.437
LD31951471.las	1	5027.844	5164.084
	2	5028.021	5074.875
	7	4559.984	5056.683
	10	5059.449	5063.904
	17	5063.054	5063.753
LD31951474.las	1	5027.067	5256.085
	2	5028.619	5079.485
	7	4676.68	5051.184
	10	5057.027	5061.063
	17	5060.393	5062.785
LD31951477.las	1	5043.376	5120.669
	2	5048.911	5105.981
	7	4770.535	5084.501
LD31951480.las	1	5074.383	5292.404
	2	5077.214	5147.372
	7	4872.195	5132.345
LD31951483.las	1	5104.268	5202.043
	2	5108.297	5164.071
	7	4627.566	5132.336
LD31951486.las	1	5113.681	5190.111
	2	5120.551	5149.967
	7	4818.124	5132.083
LD31951489.las	1	5127.66	5253.815
	2	5134.34	5163.375
	7	4492.448	5140.905
LD31951492.las	1	5145.285	5204.642
	2	5146.797	5174.527
	7	4494.886	5160.173
LD31951495.las	1	5164.829	5243.172
	2	5165.659	5192.24
	7	4482.708	5180.515
LD31951498.las	1	5173.526	5258.536
	2	5177.309	5211.069
	7	4596.29	5189.258

DPH-1.4 Report on Elevation by Class for Tiled Data - continued

File	Class	Z Min	Z Max
LD31951501.las	1	5192.611	5264.717
	2	5196.571	5227.457
	7	5010.771	5201.269
	9	5199.396	5200.902
	10	5199.639	5201.371
LD31951504.las	1	5213.169	5354.773
	2	5215.383	5254.13
	7	4913.776	5223.651
LD31951507.las	1	5234.53	5310.268
	2	5233.713	5291.899
	7	5185.974	5262.785
LD31951510.las	1	5264.192	5329.461
	2	5263.638	5318.661
	7	5099.688	5281.354
	17	5312.706	5318.703
LD31951513.las	1	5273.234	5353.136
	2	5272.575	5321.794
	7	5277.772	5287.365
LD31951516.las	1	5268.001	5379.586
	2	5268.241	5336.59
	7	5143.838	5315.537
LD31951519.las	1	5290.672	5385.934
	2	5293.795	5331.029
	7	5118.838	5309.1
	17	5322.699	5323.595
LD31951522.las	1	5313.661	5402.919
	2	5313.687	5365.855
	7	5134.471	5349.989
	18	11634.078	11634.396
LD31951525.las	1	5320.442	5423.693
	2	5319.733	5401.495
	7	5328.27	5384.261
LD31951528.las	1	5326.846	5477.473
	2	5326.85	5437.299
	7	5107.818	5393.798
LD31951531.las	1	5420.101	5507.292
	2	5406.065	5483.073
	7	5425.737	5428.703

DPH-1.4 Report on Elevation by Class for Tiled Data - continued

File	Class	Z Min	Z Max
LD31951534.las	1	5420.34	5503.503
	2	5411.469	5474.215
	7	5434.743	5449.458
LD31951537.las	1	5403.313	5522.735
	2	5408.224	5483.995
	7	5432.925	5471.452
LD31951540.las	1	5406.229	5520.032
	2	5405.275	5484.238
	7	5365.639	5461.83
	18	11741.492	11741.709
LD31951543.las	1	5433.349	5548.949
	2	5430.904	5506.478
	7	5423.345	5457.857
LD31951546.las	1	5451.275	5526.449
	2	5450.402	5530.901
	7	5454.047	5493.69
LD31951549.las	1	5460.304	5580.927
	2	5455.484	5573.742
	7	5426.981	5543.427
LD31951552.las	1	5482.25	5608.155
	2	5481.331	5559.165
	7	5155.042	5547.443
LD31951555.las	1	5479.149	5605.468
	2	5487.456	5579.277
	7	4866.942	5560.901
	18	11579.75	11643.825
LD31951558.las	1	5502.624	5643.522
	2	5510.022	5604.982
	7	5028.832	5573.978
LD31951561.las	1	5550.583	5674.467
	2	5558.926	5671.416
	7	4959.222	5639.661
	18	6087.596	6087.596
LD31951564.las	1	5601.56	5888.551
	2	5599.29	5713.542
	7	4963.825	5700.51
	18	11589.258	11601.958
LD31951567.las			

DPH-1.4 Report on Elevation by Class for Tiled Data - continued

File	Class	Z Min	Z Max
	1	5623.703	5769.887
	2	5622.672	5744.605
	7	5615.081	5731.721
	18	6111.73	6111.73
LD31951570.las	1	5600.734	5778.214
	2	5598.916	5774.519
	7	5080.131	5735.494
LD31951573.las	1	5606.823	5787.876
	2	5604.726	5787.721
	7	5629.342	5703.338
LD31951576.las	1	5665.353	5756.524
	2	5654.939	5751.55
	7	5669.428	5726.977
LD31951579.las	1	5700.806	5941.005
	2	5696.875	5916.619
	7	5748.309	5887.403
	18	6412.061	6421.073
LD31951582.las	1	5747.272	5904.926
	2	5743.857	5904.837
	7	5750.704	5868.614
LD31951585.las	1	5759.286	5902.692
	2	5760.231	5891.737
	7	5513.496	5871.064
LD31951588.las	1	5813.243	5935.841
	2	5811.622	5924.191
	7	5069.872	5881.622
	18	7222.092	7445.992
LD31951591.las	1	5859.181	5986.402
	2	5856.996	5961.061
	7	5571.761	5933.22
LD31951594.las	1	5904.204	6056.92
	2	5898.902	6039.86
	7	5269.829	5269.829
LD31951597.las	1	5986.451	6143.538
	2	5985.792	6116.904
	7	5554.972	5662.125
LD31951600.las	1	6042.8	6248.882

DPH-1.4 Report on Elevation by Class for Tiled Data - continued

File	Class	Z Min	Z Max
	2	6042.055	6271.969
LD31951603.las	1	6145.916	6299.02
	2	6120.037	6289.613
LD31951606.las	1	6178.511	6298.193
	2	6173.324	6298.111
LD31981408.las	1	4703.386	4846.952
	2	4707.599	4728.826
	7	4301.592	4712.789
	18	5053.579	5053.579
LD31981411.las	1	4716.191	4978.074
	2	4715.748	4753.987
	7	4215.825	4734.387
	18	4980.754	4980.754
LD31981414.las	1	4726.109	4955.141
	2	4733.104	4769.347
	7	4031.705	4755.942
	18	4982.231	11119.571
LD31981417.las	1	4743.954	4994.436
	2	4750.827	4783.347
	7	4356.481	4770.043
	17	4766.473	4768.051
	18	5002.329	11085.247
LD31981420.las	1	4754.997	4986.676
	2	4760.499	4812.871
	7	4234.634	4779.587
	18	5002.733	5007.89
LD31981423.las	1	4768.767	5019.583
	2	4774.892	4875.981
	7	4243.335	4861.604
	18	5023.888	11139.341
LD31981426.las	1	4786.526	5004.76
	2	4790.348	4888.524
	7	4030.386	4865.952
	18	10802.423	11119.003
LD31981429.las	1	4814.607	4992.077
	2	4819.17	4889.931
	7	4571.047	4855.702
LD31981432.las			

DPH-1.4 Report on Elevation by Class for Tiled Data - continued

File	Class	Z Min	Z Max
	1	4832.759	4958.094
	2	4836.834	4889.587
	7	4827.349	4868.507
LD31981435.las	1	4850.4	5006.926
	2	4849.377	4931.26
	7	4880.873	4890.787
	17	4920.856	4921.398
LD31981438.las	1	4869.37	4991.952
	2	4867.986	4942.634
	7	4883.734	4920.679
	17	4920.466	4921.617
LD31981441.las	1	4900.968	5144.189
	2	4897.388	4957.411
	7	4895.059	4915.643
LD31981444.las	1	4917.379	5022.28
	2	4925.413	4959.872
	7	4920.174	4938.566
LD31981447.las	1	4928.894	5155.275
	2	4935.591	5002.277
	7	4941.207	4962.638
LD31981450.las	1	4926.086	5112.529
	2	4925.312	4994.045
	7	4419.762	4977.805
	9	4986.617	4988.287
	10	4986.525	4988.264
LD31981453.las	1	4945.197	5094.55
	2	4951.683	5001.24
	7	4935.968	4975.102
LD31981456.las	1	4949.078	5098.064
	2	4950.171	4990.439
	7	4885.459	4962.769
LD31981459.las	1	4960.948	5069.304
	2	4968.077	4998.192
	7	4956.778	4970.915
	9	4970.01	4975.837
	10	4970.171	4976.283
LD31981462.las	1	4969.19	5078.674
	2	4975.472	5019.357

DPH-1.4 Report on Elevation by Class for Tiled Data - continued

File	Class	Z Min	Z Max
	7	4628.278	5005.679
LD31981465.las	1	4985.961	5088.792
	2	4985.42	5023.399
	7	4928.218	5001.939
LD31981468.las	1	4999.419	5097.247
	2	5003.205	5039.101
	7	4552.337	5025.151
LD31981471.las	1	5007.851	5086.929
	2	5013.707	5044.987
	7	4500.221	5028.313
	9	5031.893	5038.267
	10	5032.047	5038.71
LD31981474.las	1	5026.493	5121.286
	2	5030.489	5083.586
	7	4466.415	5053.405
	10	5056.24	5059.389
	17	5059.042	5060.344
LD31981477.las	1	5056.269	5168.251
	2	5054.878	5115.941
	7	4619.381	5097.244
LD31981480.las	1	5080.587	5153.835
	2	5080.945	5121.443
	7	4401.618	5110.682
	18	11290.076	11290.24
LD31981483.las	1	5087.998	5156.981
	2	5094.442	5121.67
	7	4500.513	5106.243
LD31981486.las	1	5101.568	5227.88
	2	5107.359	5137.286
	7	4606.73	5112.493
LD31981489.las	1	5115.075	5194.96
	2	5122.149	5153.982
	7	4684.4	5138.464
LD31981492.las	1	5140.223	5194.885
	2	5139.055	5168.979
	7	4930.784	5151.033
LD31981495.las	1	5156.351	5244.904

DPH-1.4 Report on Elevation by Class for Tiled Data - continued

File	Class	Z Min	Z Max
	2	5155.436	5187.322
	7	5089.901	5169.911
LD31981498.las	1	5164.98	5313.743
	2	5165.984	5206.223
	7	5064.199	5182.417
LD31981501.las	1	5184.091	5282.437
	2	5186.938	5238.877
	7	4526.08	5201.935
LD31981504.las	1	5216.095	5399.72
	2	5214.96	5255.029
	7	5030.449	5235.961
LD31981507.las	1	5236.702	5277.01
	2	5235.928	5268.805
	7	4747.477	5248.1
LD31981510.las	1	5247.404	5320.521
	2	5243.992	5298.359
	7	5244.766	5280.908
LD31981513.las	1	5254.586	5348.546
	2	5253.926	5307.03
	7	4474.65	4474.65
LD31981516.las	1	5266.535	5347.023
	2	5265.793	5305.993
	7	5181.256	5280.692
LD31981519.las	1	5295.701	5351.85
	2	5293.884	5338.198
	7	5193.474	5312.834
LD31981522.las	1	5270.619	5384.215
	2	5275.275	5364.812
	7	5227.782	5347.506
LD31981525.las	1	5281.709	5383.749
	2	5281.253	5381.63
	7	5313.723	5332.811
LD31981528.las	1	5325.609	5455.425
	2	5328.372	5420.343
	7	5339.504	5373.677
LD31981531.las	1	5364.176	5495.573

DPH-1.4 Report on Elevation by Class for Tiled Data - continued

File	Class	Z Min	Z Max
	2	5361.879	5453.995
	7	5332.647	5414.146
LD31981534.las	1	5361.974	5492.545
	2	5355.964	5455.855
	7	5412.847	5427.305
LD31981537.las	1	5368.283	5490.658
	2	5362.443	5455.655
	7	5376.991	5426.892
	18	5698.171	5698.342
LD31981540.las	1	5391.971	5497.601
	2	5390.872	5469.569
	7	5398.382	5419.133
LD31981543.las	1	5414.969	5528.234
	2	5414.418	5504.861
	7	5408.798	5432.059
LD31981546.las	1	5428.598	5524.126
	2	5426.459	5523.414
	7	5308.349	5467.328
LD31981549.las	1	5458.874	5556.547
	2	5457.345	5552.65
	7	5297.135	5528.201
LD31981552.las	1	5440.478	5614.395
	2	5437.046	5556.921
	7	5210.196	5538.417
LD31981555.las	1	5457.473	5611.413
	2	5456.974	5613.148
	7	4742.29	5555.625
	18	11604.596	11604.711
LD31981558.las	1	5509.182	5835.618
	2	5518.178	5647.469
	7	4960.672	5619.644
	18	5927.311	11683.664
LD31981561.las	1	5552.177	5883.532
	2	5551.492	5680.123
	7	4888.684	5662.482
	18	5891.225	5902.623
LD31981564.las	1	5542.994	5843.381

DPH-1.4 Report on Elevation by Class for Tiled Data - continued

File	Class	Z Min	Z Max
	2	5543.926	5697.62
	7	5067.762	5680.658
	18	11729.271	11729.422
LD31981567.las	1	5581.173	5737.62
	2	5583.526	5688.998
	7	5622.088	5653.502
LD31981570.las	1	5566.38	5693.181
	2	5566.16	5673.145
	7	5345.983	5658.479
LD31981573.las	1	5603.086	5723.2
	2	5601.57	5723.601
	7	5602.663	5665.783
LD31981576.las	1	5651.537	5729.739
	2	5645.51	5711.695
	7	5651.816	5671.987
LD31981579.las	1	5699.077	5819.874
	2	5696.783	5820.848
	7	5628.211	5767.928
LD31981582.las	1	5747.436	5924.122
	2	5745.746	5923.646
	7	5526.698	5865.654
LD31981585.las	1	5833.788	5911.409
	2	5841.383	5885.441
	7	5811.032	5863.433
LD31981588.las	1	5869.037	6077.271
	2	5863.696	6051.54
	7	5586.426	5924.286
LD31981591.las	1	5907.583	6101.077
	2	5911.002	6060.946
	7	5889.293	5944.092
LD31981594.las	1	5917.318	6169.414
	2	5914.362	6083.472
	7	5563.381	5960.812
LD31981597.las	1	5962.104	6155.896
	2	5961.556	6121.435
	7	5387.109	5387.109
LD31981600.las			

DPH-1.4 Report on Elevation by Class for Tiled Data - continued

File	Class	Z Min	Z Max
	1	6025.71	6165.257
	2	6023.512	6154.64
LD31981603.las	1	6113.997	6294.335
	2	6108.383	6267.77
LD31981606.las	1	6132.56	6292.264
	2	6131.864	6253.291
LD32011396.las	1	4775.962	4917.858
	2	4781.096	4865.2
	7	4617.701	4823.094
LD32011411.las	1	4707.612	4934.439
	2	4714.288	4734.722
	7	4005.199	4721.024
	18	4963.884	5034.616
LD32011414.las	1	4722.651	4836.135
	2	4728.842	4764
	7	3965.018	4753.291
	18	10793.85	11263.905
LD32011417.las	1	4145.287	11280.217
	2	4740.83	4789.026
	7	4085.648	4772.687
	9	4748.235	4768.419
	10	4748.819	4769.114
	18	4977.483	11165.384
LD32011420.las	1	4753.406	5022.526
	2	4754.174	4834.255
	7	4224.431	4800.791
	9	4766.605	4770.21
	10	4763.672	4771.132
	17	4764.689	4770.689
	18	5054.964	5054.964
LD32011423.las	1	4806.582	5066
	2	4805.916	4879.603
	7	4108.545	4865.24
	18	11049.4	11130.772
LD32011426.las	1	4851.949	4982.625
	2	4856.112	4902.982
	7	4249.542	4877.667
	18	11087.986	11116.589
LD32011429.las			

DPH-1.4 Report on Elevation by Class for Tiled Data - continued

File	Class	Z Min	Z Max
	1	4847.832	5045.416
	2	4856.194	4919.596
	7	4598.449	4879.219
LD32011432.las	1	4866.378	4990.485
	2	4869.209	4921.916
	7	4857.366	4898.461
LD32011435.las	1	4885.118	4993.845
	2	4884.367	4934.206
	7	4907.375	4907.992
LD32011438.las	1	4879.695	4980.863
	2	4880.856	4940.866
	7	4860.643	4885.19
	10	4910.276	4917.31
	17	4916.873	4917.356
LD32011441.las	1	4891.119	4994.6
	2	4890.797	4953.76
	7	4896.063	4939.121
LD32011444.las	1	4891.404	5025.42
	2	4898.504	4954.426
	7	4314.243	4923.678
LD32011447.las	1	4909.905	5122.086
	2	4912.133	4948.425
	7	4446.792	4931.171
	9	4918.205	4921.158
	10	4918.314	4921.424
LD32011450.las	1	4912.31	5049.462
	2	4918.465	4958.32
	7	4691.165	4939.852
	9	4918.199	4920.223
	10	4918.55	4920.39
LD32011453.las	1	4929.101	5012.198
	2	4932.28	4970.814
	7	4358.876	4944.678
LD32011456.las	1	4939.354	5016.722
	2	4943.806	4971.151
	7	4948.373	4949.022
	18	11290.985	11291.113
LD32011459.las	1	4947.447	5050.771

DPH-1.4 Report on Elevation by Class for Tiled Data - continued

File	Class	Z Min	Z Max
	2	4952.08	4984.088
LD32011462.las	1	4969.045	5079.403
	2	4967.205	4998.199
	7	4801.847	4978.743
LD32011465.las	1	4986.181	5080.876
	2	4985.485	5020.144
	7	4854.994	5005.764
LD32011468.las	1	5007.241	5111.433
	2	5014.055	5038.202
	7	4442.071	5025.745
LD32011471.las	1	5021.63	5110.731
	2	5030.443	5053.566
	7	4443.813	5040.397
LD32011474.las	1	5036.598	5122.677
	2	5044.199	5079.127
	7	4444.535	5056.151
	10	5055.157	5056.529
	17	5057.756	5058.422
	18	11180.939	11181.054
LD32011477.las	1	5048.225	5139.091
	2	5053.753	5087.142
	7	4773.386	5069.842
LD32011480.las	1	5066.42	5155.259
	2	5068.559	5095.213
	7	4501.566	5083.051
LD32011483.las	1	5080.006	5147.755
	2	5080.689	5113.399
	7	4637.865	5099.891
LD32011486.las	1	5093.989	5164.484
	2	5102.477	5128.057
	7	4484.732	5103.454
LD32011489.las	1	5113.674	5192.329
	2	5119.13	5148.894
	7	4584.472	5126.171
LD32011492.las	1	5126.207	5190.288
	2	5131.984	5162.995
	7	4982.07	5146.138

DPH-1.4 Report on Elevation by Class for Tiled Data - continued

File	Class	Z Min	Z Max
LD32011495.las	1	5142.778	5234.648
	2	5147.306	5177.598
	7	4443.009	5160.541
	18	11384.547	11384.711
LD32011498.las	1	5160.374	5256.597
	2	5166.204	5209.481
	7	4706.67	5193.851
	18	11336.093	11336.25
LD32011501.las	1	5190.022	5352.46
	2	5189.376	5233.51
	7	4707.336	5207.683
LD32011504.las	1	5204.189	5283.431
	2	5207.683	5249.917
	7	4996.253	5223.49
LD32011507.las	1	5226.794	5327.25
	2	5226.555	5266.312
	7	4893.937	5249.366
LD32011510.las	1	5225.154	5319.661
	2	5224.242	5279.56
	7	5227.112	5239.786
LD32011513.las	1	5241.03	5311.643
	2	5244.76	5276.207
	7	5118.162	5241.308
LD32011516.las	1	5254.98	5414.897
	2	5261.928	5295.924
	7	5234.13	5270.465
	18	11449.003	11449.157
LD32011519.las	1	5262.919	5442.909
	2	5262.552	5319.934
	7	5156.049	5299.717
LD32011522.las	1	5263.995	5363.667
	2	5263.474	5320.573
	7	5242.155	5295.774
LD32011525.las	1	5281.958	5386.042
	2	5281.18	5382.023
LD32011528.las	1	5300.068	5423.411
	2	5296.148	5388.447

DPH-1.4 Report on Elevation by Class for Tiled Data - continued

File	Class	Z Min	Z Max
	7	5316.932	5352.371
	18	6153.157	6153.157
LD32011531.las	1	5307.086	5453.792
	2	5305.59	5437.676
	7	5179.353	5371.183
LD32011534.las	1	5332.083	5529.047
	2	5328.375	5414.294
	7	5249.402	5347.043
LD32011537.las	1	5349.133	5454.294
	2	5347.076	5439.805
	7	5362.142	5362.142
	18	5649.027	5649.027
LD32011540.las	1	5376.042	5490.169
	2	5374.546	5493.48
	7	5249.284	5377.483
LD32011543.las	1	5388.283	5500.668
	2	5391.357	5486.173
	7	5301.732	5449.487
LD32011546.las	1	5416.885	5516.331
	2	5415.786	5517.758
	7	5397.67	5480.55
LD32011549.las	1	5411.738	5543.49
	2	5411.134	5537.312
	7	5309.822	5496.462
LD32011552.las	1	5421.246	5596.662
	2	5419.953	5531.98
	7	5129.927	5514.969
	18	11798.756	11799.051
LD32011555.las	1	5495.366	5640.619
	2	5495.005	5613.161
	7	4754.597	5573.578
	18	6406.765	11689.002
LD32011558.las	1	5484.257	5662.049
	2	5489.927	5621.751
	7	4885.095	5610.012
LD32011561.las	1	5490.33	5762.751
	2	5493.765	5595.816

DPH-1.4 Report on Elevation by Class for Tiled Data - continued

File	Class	Z Min	Z Max
	7	5285.232	5578.224
LD32011564.las	1	5520.524	5655.261
	2	5520.156	5616.291
	7	5148.458	5605.72
	18	11681.712	11681.935
LD32011567.las	1	5541.574	5687.912
	2	5548.857	5668.614
	7	5544.723	5655.402
	18	6441.27	6441.27
LD32011570.las	1	5567.472	5773.266
	2	5565.484	5711.527
	7	5571.019	5660.425
LD32011573.las	1	5635.789	5755.661
	2	5630.822	5741.57
	7	5657.407	5703.374
LD32011576.las	1	5656.107	5745.359
	2	5652.407	5749.844
	7	5657.607	5710.015
LD32011579.las	1	5684.998	5842.803
	2	5683.932	5820.051
	7	5700.953	5803.207
LD32011582.las	1	5733.279	5889.096
	2	5732.731	5860.7
	7	5605.13	5849.204
LD32011585.las	1	5779.49	5903.896
	2	5779.191	5885.507
	7	5553.027	5842.774
LD32011588.las	1	5850.097	6051.284
	2	5849.08	6050.874
	7	5480.737	5902.524
LD32011591.las	1	5921.675	6117.419
	2	5919.024	6117.963
	7	5963.069	6009.355
LD32011594.las	1	6033.223	6257.645
	2	6031.661	6238.606
	7	5696.117	5696.117
LD32011597.las			

DPH-1.4 Report on Elevation by Class for Tiled Data - continued

File	Class	Z Min	Z Max
	1	6071.162	6267.012
	2	6065.66	6242.405
LD32011600.las	1	6098.564	6231.349
	2	6097.114	6231.29
	7	5425.12	5555.524
LD32011603.las	1	6100.795	6218.695
	2	6100.263	6220.677
LD32011606.las	1	6112.015	6333.649
	2	6111.589	6205.88
LD32041396.las	1	4739.958	4916.549
	2	4737.986	4842.907
	7	4622.632	4798.12
	9	4769.164	4771.972
	10	4769.39	4773.055
	17	4755.866	4756.828
LD32041399.las	1	4706.877	4847.477
	2	4706.48	4781.496
	7	4596.165	4767.471
	18	6421.897	6422.372
LD32041411.las	1	4523.866	4958.904
	2	4700.634	4734.725
	7	4450.939	4722.274
	9	4713.668	4715.712
	10	4713.734	4716.185
	18	4961.401	5018.12
LD32041414.las	1	4704.262	4892.451
	2	4713.626	4765.132
	7	4096.12	4739.433
	9	4713.593	4714.905
	10	4713.616	4714.338
	18	10861.97	11127.917
LD32041417.las	1	4739.331	4977.1
	2	4747.477	4789.203
	7	4237.15	4777.034
	10	4758.478	4763.934
	17	4762.658	4766.798
	18	5009.747	11303.57
LD32041420.las	1	4771.756	5020.292
	2	4774.318	4824.8

DPH-1.4 Report on Elevation by Class for Tiled Data - continued

File	Class	Z Min	Z Max
	7	4251.343	4798.229
	18	5030.722	5035.298
LD32041423.las	1	4808.462	5074.029
	2	4810.519	4865.912
	7	4022.807	4851.726
	18	11048.429	11236.198
LD32041426.las	1	4853.812	4982.798
	2	4860.453	4909.137
	7	4120.835	4896.772
	18	11111.628	11248.639
LD32041429.las	1	4880.564	5054.216
	2	4888.363	4927.388
	7	4514.84	4900.62
LD32041432.las	1	4876.07	4996.735
	2	4875.958	4929.797
	7	4882.034	4905.748
LD32041435.las	1	4856.06	4961.181
	2	4855.01	4919.977
	7	4865.479	4874.364
LD32041438.las	1	4857.32	4981.611
	2	4856.598	4904.56
	7	4862.254	4874.921
LD32041441.las	1	4874.79	5005.072
	2	4873.894	4907.3
	7	4878.284	4888.468
LD32041444.las	1	4886.598	4978.924
	2	4889.026	4924.432
	7	4871.709	4900.194
	10	4905.453	4905.702
	17	4911.194	4911.946
LD32041447.las	1	4894.432	5026.653
	2	4894.724	4928.225
	7	4894.682	4911.243
LD32041450.las	1	4905.896	5047.309
	2	4908.835	4937.887
	7	4874.193	4920.669
LD32041453.las	1	4912.264	5039.15

DPH-1.4 Report on Elevation by Class for Tiled Data - continued

File	Class	Z Min	Z Max
	2	4913.855	4950.007
	7	4907.231	4938.146
LD32041456.las	1	4929.426	5102.779
	2	4929.216	4963.734
	7	4895.646	4938.35
LD32041459.las	1	4942.618	5029.137
	2	4944.518	4980.853
	7	4939.547	4964.524
LD32041462.las	1	4964.967	5052.998
	2	4964.554	4992.027
	7	4956.493	4971.03
LD32041465.las	1	4981.89	5092.834
	2	4981.151	5016.817
	7	4814.915	5000.594
	10	4995.853	5000.19
	17	4999.468	5000.581
LD32041468.las	1	5002.729	5129.163
	2	5007.369	5039.603
	7	4952.457	5024.777
LD32041471.las	1	5011.286	5103.343
	2	5018.205	5046.496
	7	4809.951	5027.598
LD32041474.las	1	5028.222	5230.39
	2	5032.89	5061.463
	7	4779.912	5044.229
	17	5046.368	5050.144
	18	11284.804	11304.662
LD32041477.las	1	5041.207	5146.118
	2	5045.662	5072.004
	7	4316.304	5054.075
	17	5070.397	5071.86
LD32041480.las	1	5059.468	5238.726
	2	5060.912	5088.543
	7	4727.582	5074.629
	18	11311.201	11311.28
LD32041483.las	1	5068.215	5142.969
	2	5073.543	5107.427
	7	4493.629	5095.577

DPH-1.4 Report on Elevation by Class for Tiled Data - continued

File	Class	Z Min	Z Max
	18	11308.481	11445.184
LD32041486.las	1	5088.343	5162.654
	2	5095.885	5122.792
	7	4640.174	5100.797
LD32041489.las	1	5101.63	5252.394
	2	5098.681	5155.282
	7	4477.15	5142.903
	18	11515.732	11515.882
LD32041492.las	1	5127.503	5199.602
	2	5127.726	5180.826
	7	4550.742	5162.828
LD32041495.las	1	5142.782	5227.693
	2	5146.335	5182.329
	7	4548.039	5164.708
LD32041498.las	1	5164.432	5260.062
	2	5165.738	5202.135
	7	4656.667	5184.586
LD32041501.las	1	5175.846	5411.429
	2	5180.577	5215.058
	7	4378.029	5189.681
	18	5427.368	5570.471
LD32041504.las	1	5178.746	5348.536
	2	5184.875	5243.454
	7	4602.776	5215.429
	17	5204.632	5205.101
LD32041507.las	1	5200.544	5292.775
	2	5199.225	5249.11
	7	4506.602	5224.491
	18	11589.997	11590.266
LD32041510.las	1	5221.738	5294.074
	2	5220.741	5250.685
	7	5233.559	5237.745
	18	5607.745	5772.387
LD32041513.las	1	5226.633	5301.046
	2	5230.282	5263.874
	7	5214.051	5237.568
LD32041516.las	1	5242.48	5317.138

DPH-1.4 Report on Elevation by Class for Tiled Data - continued

File	Class	Z Min	Z Max
	2	5239.524	5277.381
	7	5138.047	5254.438
LD32041519.las	1	5238.982	5321.262
	2	5238.697	5295.032
	7	4692.71	5273.897
LD32041522.las	1	5247.864	5336.413
	2	5245.928	5308.037
	7	5219.973	5291.991
LD32041525.las	1	5266.974	5352.588
	2	5266.138	5332.489
	7	5268.703	5289.97
LD32041528.las	1	5279.166	5420.229
	2	5280.406	5391.239
	7	5276.627	5337.532
LD32041531.las	1	5316.364	5436.521
	2	5312.676	5415.76
LD32041534.las	1	5351.955	5450.721
	2	5344.966	5420.199
	7	5389.648	5389.648
LD32041537.las	1	5350.524	5456.997
	2	5349.258	5423.211
	7	5255.97	5404.92
LD32041540.las	1	5376.994	5477.312
	2	5376.646	5444.625
	7	5393.555	5413.454
LD32041543.las	1	5398.208	5510.671
	2	5403.546	5488.759
	7	5399.153	5433.703
LD32041546.las	1	5391.439	5531.259
	2	5389.517	5531.272
	7	5155.82	5474.362
LD32041549.las	1	5390.908	5511.58
	2	5389.566	5481.83
	7	5390.885	5467.125
LD32041552.las	1	5433.044	5609.083
	2	5430.412	5570.461

DPH-1.4 Report on Elevation by Class for Tiled Data - continued

File	Class	Z Min	Z Max
	7	5074.265	5557.784
LD32041555.las	1	5449.349	5594.493
	2	5450.727	5584.054
	7	4797.303	5561.836
	18	11534.987	11642.667
LD32041558.las	1	5459.461	5578.955
	2	5460.389	5535.852
	7	4894.501	5505.977
	17	5489.92	5491.459
	18	11613.845	11614.075
LD32041561.las	1	5500.412	5710.064
	2	5508.188	5587.41
	7	4848.415	5566.596
LD32041564.las	1	5561.761	5816.97
	2	5561.646	5619.838
	7	4856.066	5602.367
	18	11598.031	11598.343
LD32041567.las	1	5581.993	5682.498
	2	5574.359	5656.062
	7	5611.826	5611.826
LD32041570.las	1	5584.684	5708.023
	2	5587.023	5679.621
	7	5577.833	5610.793
LD32041573.las	1	5625.235	5770.864
	2	5620.684	5731.675
LD32041576.las	1	5669.349	5767.718
	2	5660.517	5767.009
	7	5693.201	5738.069
LD32041579.las	1	5684.273	5837.295
	2	5680.694	5805.835
	7	5698.243	5774.68
LD32041582.las	1	5717.328	5869.211
	2	5716.872	5844.267
	7	5765.343	5831.809
	18	6513.894	6513.894
LD32041585.las	1	5764.92	5918.335
	2	5771.006	5918.374

DPH-1.4 Report on Elevation by Class for Tiled Data - continued

File	Class	Z Min	Z Max
	7	5758.023	5838.394
LD32041588.las	1	5846.284	6041.481
	2	5843.341	6041.195
	7	5402.013	5916.392
LD32041591.las	1	5922.925	6096.609
	2	5921.238	6079.256
	7	5549.228	5999.017
	18	7438.108	7468.125
LD32041594.las	1	6032.964	6234.719
	2	6027.111	6233.633
LD32041597.las	1	6148.997	6262.166
	2	6147.13	6236.037
LD32041600.las	1	6110.801	6241.201
	2	6106.399	6220.503
LD32041603.las	1	6076.366	6199.577
	2	6075.939	6203.101
LD32041606.las	1	6117.813	6246.543
	2	6115.86	6208.892
LD32071396.las	1	4725.082	4908.665
	2	4725.066	4847.323
	7	4716.536	4789.331
	17	4735.525	4737.599
LD32071411.las	1	4299.624	5213.195
	2	4697.336	4737.287
	7	4406.353	4721.129
	9	4713.993	4719.718
	10	4713.957	4719.879
LD32071414.las	1	4192.478	4862.631
	2	4714.039	4754.134
	7	4129.362	4737.304
	9	4713.698	4717.146
	10	4713.99	4715.568
	18	10757.843	11118.744
LD32071417.las	1	4715.361	4974.501
	2	4714.676	4775.83
	7	4203.788	4764.469
	17	4760.374	4762.025

DPH-1.4 Report on Elevation by Class for Tiled Data - continued

File	Class	Z Min	Z Max
	18	4983.576	5093.992
LD32071420.las	1	4764.961	5022.182
	2	4770.87	4823.173
	7	4279.388	4805.368
	18	5052.634	5052.634
LD32071423.las	1	4805.584	5030.069
	2	4811.631	4880.039
	7	4230.907	4868.845
	18	10957.865	11132.471
LD32071426.las	1	4824.987	4979.16
	2	4828.386	4891.834
	7	4087.098	4873.274
	18	10608.263	11144.22
LD32071429.las	1	4829.367	5078.353
	2	4829.068	4911.204
	7	4552.77	4881.572
	9	4873.11	4879.656
	10	4873.261	4880.331
LD32071432.las	1	4826.316	4984.885
	2	4826.26	4894.767
	7	4791.378	4847.208
LD32071435.las	1	4826.506	4893.301
	2	4828.071	4880.892
	7	4842.211	4842.211
LD32071438.las	1	4848.721	4951.775
	2	4848.691	4883.215
	7	4816.372	4817.159
LD32071441.las	1	4867.339	4940.883
	2	4873.078	4899.724
LD32071444.las	1	4873.429	5033.533
	2	4873.888	4916.709
	7	4869.784	4890.295
LD32071447.las	1	4886.844	5063.097
	2	4891.014	4920.623
	7	4886.539	4899.144
LD32071450.las	1	4893.504	5136.391
	2	4894.957	4941.578

DPH-1.4 Report on Elevation by Class for Tiled Data - continued

File	Class	Z Min	Z Max
	7	4516.471	4923.081
	9	4921.883	4923.635
	10	4922.283	4924.409
	18	5143.943	5143.943
LD32071453.las	1	4911.503	5017.267
	2	4915.853	4958.504
	7	4892.615	4936.26
LD32071456.las	1	4935.636	5003.044
	2	4934.816	4964.984
	7	4686.031	4946.837
LD32071459.las	1	4946.004	5046.958
	2	4950.899	4994.488
	7	4929.81	4956.735
LD32071462.las	1	4970.305	5072.893
	2	4970.505	5001.434
	7	4967.828	4974.153
LD32071465.las	1	4979.833	5123.438
	2	4978.553	5014.974
	7	4972.162	4998.743
	17	4996.145	4997.726
	18	11436.017	11436.25
LD32071468.las	1	4993.051	5146
	2	4995.669	5021.138
	7	4956.657	5006.998
	18	5281.987	11204.784
LD32071471.las	1	5003.323	5083.815
	2	5009.495	5036.155
	7	4916.398	5021.903
	18	5404.914	5404.914
LD32071474.las	1	5015.177	5210.925
	2	5020.413	5048.113
	7	4232.889	5034.36
LD32071477.las	1	5037.172	5147.785
	2	5037.401	5067.575
	7	4957.146	5054.166
LD32071480.las	1	5050.019	5175.738
	2	5051.296	5085.633
	7	4802.133	5073.313

DPH-1.4 Report on Elevation by Class for Tiled Data - continued

File	Class	Z Min	Z Max
LD32071483.las	1	5069.475	5227.814
	2	5074.124	5101.745
	7	4910.161	5085.912
LD32071486.las	1	5083.09	5157.713
	2	5090.731	5128.543
	7	4529.975	5102.605
	18	11451.942	11452.123
LD32071489.las	1	5094.849	5182.585
	2	5100.069	5157.559
	7	4496.707	5129.937
LD32071492.las	1	5121.099	5178.638
	2	5121.781	5153.563
	7	4553.318	5139.324
	18	11538.753	11538.907
LD32071495.las	1	5131.42	5284.071
	2	5131.87	5166.719
	7	4740.739	5150.131
LD32071498.las	1	5144.238	5228.713
	2	5150.741	5188.569
	7	4916.476	5172.926
LD32071501.las	1	5156.345	5228.421
	2	5161.558	5193.431
	7	5093.136	5180.734
LD32071504.las	1	5169.192	5231.696
	2	5170.462	5206.354
	7	5166.437	5187.086
LD32071507.las	1	5194.553	5248.71
	2	5192.755	5224.363
	7	5192.28	5209.474
LD32071510.las	1	5205.885	5271.646
	2	5204.753	5233.566
	7	5216.226	5221.843
LD32071513.las	1	5215.108	5319.674
	2	5222.253	5252.821
	7	5216.131	5224.914
LD32071516.las	1	5212.982	5298.165
	2	5211.446	5256.607

DPH-1.4 Report on Elevation by Class for Tiled Data - continued

File	Class	Z Min	Z Max
	7	5228.224	5236.564
	18	11622.792	11623.057
LD32071519.las	1	5217.654	5319.222
	2	5214.74	5319.228
	7	5093.759	5258.562
LD32071522.las	1	5256.889	5379.802
	2	5255.925	5366.449
	7	4792.96	5328.142
LD32071525.las	1	5300.003	5405.996
	2	5296.777	5385.111
	7	5332.21	5337.319
LD32071528.las	1	5333.273	5457.384
	2	5332.516	5428.526
	7	5367.037	5382.985
	18	11472.881	11473.087
LD32071531.las	1	5379.947	5453.847
	2	5377.233	5451.229
	7	5392.424	5421.695
LD32071534.las	1	5391.164	5483.165
	2	5389.93	5439.064
	7	5387.85	5410.842
LD32071537.las	1	5403.765	5480.435
	2	5400.806	5439.648
	7	5294.51	5406.84
LD32071540.las	1	5388.073	5466.646
	2	5387.41	5446.131
	7	5401.239	5425.973
LD32071543.las	1	5356.121	5489.274
	2	5361.777	5451.308
	7	5371.981	5436.072
LD32071546.las	1	5365.166	5500.947
	2	5364.294	5438.509
	7	5049.786	5396.587
LD32071549.las	1	5388.451	5532.676
	2	5386.633	5526.163
	7	5422.591	5510.878
LD32071552.las			

DPH-1.4 Report on Elevation by Class for Tiled Data - continued

File	Class	Z Min	Z Max
	1	5414.805	5586.541
	2	5414.264	5552.961
	7	5270.646	5472.482
LD32071555.las	1	5426.174	5556.432
	2	5434.858	5512.906
	7	4731.191	5496.406
	18	11642.739	11642.808
LD32071558.las	1	5484.877	5585.717
	2	5487.322	5550.317
	7	4851.644	5515.435
LD32071561.las	1	5494.792	5681.649
	2	5502.784	5584.011
	7	5139.179	5562.755
LD32071564.las	1	5517.072	5761.806
	2	5515.924	5609.316
	7	4857.402	5599.06
LD32071567.las	1	5557.082	5640.412
	2	5555.865	5624.917
LD32071570.las	1	5572.81	5687.909
	2	5571.551	5649.267
	7	5611.272	5611.272
	18	6022.773	6022.869
LD32071573.las	1	5607.961	5715.681
	2	5604.172	5690.136
	7	5512.781	5642.581
LD32071576.las	1	5635.789	5739.503
	2	5632.187	5738.637
	7	5657.348	5718.827
LD32071579.las	1	5664.592	5777.203
	2	5662.348	5739.362
	7	5563.063	5717.413
	18	6311.9	6312.136
LD32071582.las	1	5702.183	5808.312
	2	5701.708	5790.464
	7	5447.43	5761.281
LD32071585.las	1	5756.563	6025.578
	2	5759.421	6026.356

DPH-1.4 Report on Elevation by Class for Tiled Data - continued

File	Class	Z Min	Z Max
	7	5745.881	5823.256
	18	7368.775	7374.355
LD32071588.las	1	5884.627	6195.165
	2	5883.397	6195.627
	18	7379.454	7380.668
LD32071591.las	1	5962.557	6193.439
	2	5954.798	6193.219
	18	7400.198	7407.679
LD32071594.las	1	6032.048	6231.858
	2	6024.401	6208.196
LD32071597.las	1	6096.887	6248.058
	2	6093.974	6217.566
	7	5449.418	5449.418
LD32071600.las	1	6038.384	6197.13
	2	6031.222	6197.478
LD32071603.las	1	6040.864	6299.587
	2	6038.069	6196.08
LD32071606.las	1	6171.047	6238.613
	2	6150.349	6197.661
LD32101396.las	1	4708.829	4847.95
	2	4709.311	4789.885
	7	4705.545	4730.909
LD32101411.las	1	4219.129	5181.194
	2	4698.288	4728.216
	7	4420.267	4710.115
	9	4706.372	4713.534
	10	4706.467	4711.92
	18	4956.099	11031.504
LD32101414.las	1	4696.884	4863.212
	2	4706.441	4754.318
	7	4069.992	4739.938
	9	4706.057	4710.65
	10	4706.585	4711.103
	18	5022.48	11079.745
LD32101417.las	1	4710.821	4978.353
	2	4712.067	4804.702
	7	4082.039	4786.91

DPH-1.4 Report on Elevation by Class for Tiled Data - continued

File	Class	Z Min	Z Max
	10	4755.571	4760.552
	17	4758.954	4761.693
	18	4981.719	11119.942
LD32101420.las	1	4774.275	5034.718
	2	4775.742	4835.525
	7	4130.215	4813.087
	18	5047.28	5047.28
LD32101423.las	1	4773.859	5032.414
	2	4779.672	4839.882
	7	4209.614	4827.625
	18	5035.124	11114.712
LD32101426.las	1	4783.796	4921.096
	2	4786.756	4836.972
	7	4220.687	4824.357
	18	11072.796	11117.222
LD32101429.las	1	4796.08	5057.667
	2	4800.381	4853.543
	7	4246.31	4829.859
	18	5067.388	5083.241
LD32101432.las	1	4812.72	4888.632
	2	4813.511	4845.263
LD32101435.las	1	4833.55	4903.638
	2	4832.982	4861.116
	7	4831.588	4831.588
LD32101438.las	1	4852.884	4920.784
	2	4852.057	4875.341
	7	4853.123	4853.123
LD32101441.las	1	4862.041	4950.138
	2	4865.522	4895.869
	7	4865.958	4868.455
LD32101444.las	1	4863.173	4962.907
	2	4864.83	4916.007
	7	4850.092	4879.688
	18	5590.947	5590.947
LD32101447.las	1	4874.833	4978.291
	2	4876.45	4916.04
	7	4856.493	4899.298
	10	4903.304	4903.553

DPH-1.4 Report on Elevation by Class for Tiled Data - continued

File	Class	Z Min	Z Max
	17	4908.11	4909.603
	18	5667.433	5667.433
LD32101450.las	1	4903.097	5000.922
	2	4899.029	4931.588
	7	4899.068	4915.207
LD32101453.las	1	4916.601	5062.06
	2	4919.019	4946.26
	7	4884.672	4931.719
LD32101456.las	1	4934.262	5131.811
	2	4937.172	4962.949
	7	4895.676	4946.909
LD32101459.las	1	4943.192	5168.49
	2	4942.589	4978.904
	7	4960.869	4960.869
	18	5224.812	5224.812
LD32101462.las	1	4959.035	5039.081
	2	4958.73	4989.465
	7	4539.929	4972.651
LD32101465.las	1	4967.687	5046.637
	2	4972.946	4997.985
	7	4508.118	4983.806
	18	10782.049	10782.229
LD32101468.las	1	4975.554	5154.885
	2	4980.479	5011.896
	7	4622.668	4997.119
	9	4987.93	4989.16
	10	4987.999	4989.183
	18	11279.676	11279.771
LD32101471.las	1	4982.779	5066.673
	2	4990.866	5022.011
	7	4425.24	5005.584
LD32101474.las	1	5010.052	5184.163
	2	5012.762	5046.906
	7	4802.29	5025.18
	18	11179.299	11179.42
LD32101477.las	1	5034.665	5108.838
	2	5034.803	5066.791
	7	4452.964	5052.008

DPH-1.4 Report on Elevation by Class for Tiled Data - continued

File	Class	Z Min	Z Max
LD32101480.las	1	5054.583	5291.184
	2	5058.799	5083.55
	7	4543.455	5070.715
LD32101483.las	1	5068.182	5189.192
	2	5074.567	5102.437
	7	4583.567	5087.628
LD32101486.las	1	5080.695	5174.514
	2	5082.224	5118.923
	7	4522.045	5093.323
	18	11165.001	11165.148
LD32101489.las	1	5084.383	5174.163
	2	5089.645	5130.36
	7	4705.63	5112.181
	18	11354.59	11354.689
LD32101492.las	1	5096.899	5174.196
	2	5101.161	5143.809
	7	4376.848	5131.555
LD32101495.las	1	5117.972	5182.06
	2	5116.187	5161.87
	7	4642.819	5146.532
LD32101498.las	1	5129.074	5197.877
	2	5130.196	5164.511
	7	4808.819	5148.841
LD32101501.las	1	5137.421	5229.904
	2	5137.047	5184.839
	7	4899.728	5158.362
	17	5156.735	5158.326
LD32101504.las	1	5160.134	5314.34
	2	5164.002	5195.423
	7	4870.774	5182.529
LD32101507.las	1	5178.812	5239.415
	2	5178.398	5204.95
	7	4702.609	5185.997
LD32101510.las	1	5195.259	5255.298
	2	5194.747	5225.18
	7	5193.06	5213.175
LD32101513.las	1	5198.011	5274.11

DPH-1.4 Report on Elevation by Class for Tiled Data - continued

File	Class	Z Min	Z Max
	2	5206.358	5235.78
	7	5192.335	5210.633
LD32101516.las	1	5196.233	5273.821
	2	5196.466	5243.677
	7	4492.445	5230.318
LD32101519.las	1	5212.88	5335.859
	2	5216.105	5336.334
	7	5090.311	5289.868
LD32101522.las	1	5281.915	5421.731
	2	5281.443	5406.236
	7	5246.108	5379.573
LD32101525.las	1	5303.805	5446.2
	2	5301.289	5422.588
	7	5298.887	5370.842
LD32101528.las	1	5314.251	5462.666
	2	5319.474	5419.182
	7	5346.167	5377.919
	18	5756.747	5756.747
LD32101531.las	1	5357.427	5454.901
	2	5346.502	5457.499
	7	5400.711	5427.945
LD32101534.las	1	5350.934	5466.564
	2	5343.273	5465.977
	7	5368.273	5420.393
LD32101537.las	1	5374.31	5478.739
	2	5373.733	5465.455
	7	4831.073	5428.9
LD32101540.las	1	5372.135	5473.319
	2	5370.472	5444.034
LD32101543.las	1	5350.616	5428.099
	2	5347.207	5428.28
	7	5342.053	5395.888
	18	6048.426	6048.426
LD32101546.las	1	5356.895	5496.872
	2	5359.973	5431.518
	7	4846.326	5380.183
LD32101549.las			

DPH-1.4 Report on Elevation by Class for Tiled Data - continued

File	Class	Z Min	Z Max
	1	5377.355	5517.404
	2	5376.397	5517.459
	7	5377.968	5499.047
LD32101552.las	1	5408.588	5525.097
	2	5404.418	5484.772
	7	4762.422	5471.905
LD32101555.las	1	5444.799	5543.296
	2	5447.722	5508.506
	7	4780.758	5495.924
	18	11647.067	11647.204
LD32101558.las	1	5470.458	5569.215
	2	5475.117	5527.394
	7	4825.463	5512.164
LD32101561.las	1	5477.171	5631.901
	2	5484.106	5557.938
	7	4994.196	5537.351
LD32101564.las	1	5526.754	5637.115
	2	5528.391	5584.835
	7	5305.386	5572.817
	18	6370.883	6370.883
LD32101567.las	1	5543.299	5657.059
	2	5541.8	5644.815
	7	5431.774	5431.774
	18	6207.127	6208.173
LD32101570.las	1	5590.409	5724.943
	2	5589.71	5694.792
	7	5253.277	5253.277
LD32101573.las	1	5622.968	5734.762
	2	5618.427	5734.457
	7	5662.604	5684.667
LD32101576.las	1	5670.527	5757.246
	2	5657.121	5734.995
	7	5696.554	5696.554
LD32101579.las	1	5700.08	5806.862
	2	5697.899	5792.324
	7	5710.573	5755.812
LD32101582.las	1	5724.044	5837.259

DPH-1.4 Report on Elevation by Class for Tiled Data - continued

File	Class	Z Min	Z Max
	2	5722.787	5835.425
LD32101585.las	1	5776.901	5979.834
	2	5778.066	5982.967
	7	5764.628	5854.171
	18	7456.701	7469.624
LD32101588.las	1	5839.057	6076.08
	2	5834.076	6073.787
	7	5564.963	5916.478
	18	7363.496	7528.007
LD32101591.las	1	5934.391	6166.136
	2	5931.963	6166.497
LD32101594.las	1	6052.977	6220.125
	2	6047.042	6180.509
LD32101597.las	1	6069.719	6231.461
	2	6068.351	6189.712
	7	5583.27	5583.27
LD32101600.las	1	6012.068	6157.977
	2	6009.611	6146.221
	7	5661.262	5726.416
LD32101603.las	1	6020.329	6266.087
	2	6015.69	6181.149
	18	6435.381	6436.007
LD32101606.las	1	6092.901	6216.598
	2	6091.891	6176.973
LD32131396.las	1	4689.485	4818.192
	2	4690.368	4741.47
	7	4677.478	4710.345
LD32131411.las	1	4701.487	4931.926
	2	4705.345	4741.027
	7	4286.993	4727.723
	18	4989.396	4989.396
LD32131414.las	1	4706.726	4807.789
	2	4713.262	4760.65
	7	3988.834	4743.701
	18	10740.93	11250.365
LD32131417.las	1	4734.019	4966.87

DPH-1.4 Report on Elevation by Class for Tiled Data - continued

File	Class	Z Min	Z Max
	2	4740.548	4793.57
	7	4086.366	4778.232
	10	4753.803	4756.582
	17	4756.221	4768.153
	18	4984.045	11055.933
LD32131420.las	1	4743.75	4991.522
	2	4746.926	4798.793
	7	4194.253	4783.668
	18	5012.697	5012.697
LD32131423.las	1	4764.082	5013.582
	2	4765.259	4805.46
	7	4093.673	4793.275
	18	5034.032	5076.01
LD32131426.las	1	4785.049	4854.6
	2	4792.395	4820.774
	7	4182.328	4805.309
	18	11047.032	11151.72
LD32131429.las	1	4794.397	4996.05
	2	4803.209	4836.066
	7	4414.128	4810.581
	18	5059.147	5065.41
LD32131432.las	1	4818.078	4922.251
	2	4817.602	4843.498
	7	4814.623	4826.26
LD32131435.las	1	4831.165	4925.505
	2	4831.066	4856.454
LD32131438.las	1	4835.587	4906.631
	2	4839.351	4869.098
	7	4808.192	4808.192
	18	5121.909	5122.477
LD32131441.las	1	4833.924	4918.494
	2	4837.366	4879.232
	7	4829.472	4862.9
LD32131444.las	1	4851.765	4946.932
	2	4854.511	4894.396
	7	4853.284	4875.892
LD32131447.las	1	4881.506	5046.351
	2	4886.818	4917.011

DPH-1.4 Report on Elevation by Class for Tiled Data - continued

File	Class	Z Min	Z Max
	7	4881.286	4898.789
	10	4901.227	4908.081
	17	4907.024	4908.734
LD32131450.las	1	4901.949	5049.491
	2	4902.382	4930.276
	7	4866.526	4914.124
LD32131453.las	1	4906.365	5019.54
	2	4913.589	4942.697
	7	4154.208	4924.767
LD32131456.las	1	4924.268	5027.916
	2	4929.528	4956.637
	7	4660.352	4931.575
LD32131459.las	1	4936.161	5022.552
	2	4942.933	4963.405
	7	4940.42	4940.42
LD32131462.las	1	4948.127	4982.89
	2	4952.431	4974.485
	7	4384.945	4951.188
LD32131465.las	1	4958.422	5052.651
	2	4962.241	4996.794
	7	4822.973	4978.028
LD32131468.las	1	4975.18	5067.9
	2	4977.018	5015.676
	7	4904.629	5002.434
	9	4987.831	4995.01
	10	4987.9	4994.852
	18	11268.767	11268.914
LD32131471.las	1	4985.043	5067.66
	2	4993.763	5030.843
	7	4453.482	5010.761
LD32131474.las	1	5016.542	5127.598
	2	5017.585	5053.848
	7	4589.269	5029.609
LD32131477.las	1	5036.266	5151.387
	2	5038.195	5069.517
	7	4524.958	5057.234
	18	5611.318	5611.318
LD32131480.las			

DPH-1.4 Report on Elevation by Class for Tiled Data - continued

File	Class	Z Min	Z Max
	1	5029.491	5228.562
	2	5039.222	5074.642
	7	4802.228	5060.672
	9	5038.96	5041.506
	10	5039.206	5041.26
	17	5056.929	5057.907
LD32131483.las	1	5030.928	5128.881
	2	5039.334	5091.502
	7	4961.24	5071.109
	9	5039.022	5041.266
	10	5039.314	5040.672
LD32131486.las	1	5050.603	5197.394
	2	5056.666	5089.701
	7	4990.371	5071.092
LD32131489.las	1	5061.752	5170.83
	2	5059.996	5108.527
	7	4591.159	5080.649
LD32131492.las	1	5072.667	5267.316
	2	5081.007	5116.63
	7	4963.625	5101.909
LD32131495.las	1	5102.703	5163.874
	2	5100.653	5135.525
	7	4564.577	5122.765
LD32131498.las	1	5113.077	5186.591
	2	5116.158	5151.643
	7	4482.675	5136.263
LD32131501.las	1	5128.152	5273.346
	2	5133.907	5165.377
	7	4476.943	5146.945
LD32131504.las	1	5145.61	5208.854
	2	5148.969	5179.327
	7	4715.315	5158.95
LD32131507.las	1	5165.99	5276.456
	2	5164.284	5195.413
	7	4645.854	5172.631
LD32131510.las	1	5179.15	5242.355
	2	5179.826	5206.62
	7	5183.549	5192.844

DPH-1.4 Report on Elevation by Class for Tiled Data - continued

File	Class	Z Min	Z Max
LD32131513.las	1	5183.973	5256.2
	2	5189.373	5217.604
	7	5170.101	5196.371
LD32131516.las	1	5178.664	5309.628
	2	5180.849	5245.662
	7	5177.746	5208.687
	17	5202.887	5203.457
LD32131519.las	1	5220.944	5340.186
	2	5220.295	5340.311
	7	5008.717	5307.309
LD32131522.las	1	5237.926	5378.296
	2	5236.833	5347.627
	7	5107.365	5316.426
LD32131525.las	1	5273.349	5384.294
	2	5272.319	5348.418
	7	4821.959	5292.427
LD32131528.las	1	5315.859	5450.806
	2	5315.134	5404.241
	7	4653.649	5342.26
LD32131531.las	1	5291.417	5403.231
	2	5290.554	5403.979
	7	5302.808	5305.803
	18	5694.795	5694.795
LD32131534.las	1	5316.285	5527.584
	2	5319.973	5405.521
	7	5329.546	5375.186
LD32131537.las	1	5323.939	5448.933
	2	5322.588	5407.24
	7	5315.833	5343.811
LD32131540.las	1	5323.549	5419.766
	2	5321.764	5405.632
	7	5331.797	5365.235
LD32131543.las	1	5327.014	5411.636
	2	5326.518	5375.527
	7	5326.813	5345.331
	18	6041.33	6041.33
LD32131546.las	1	5359.661	5440.455

DPH-1.4 Report on Elevation by Class for Tiled Data - continued

File	Class	Z Min	Z Max
	2	5356.436	5400.206
	7	5325.226	5371.879
LD32131549.las	1	5379.241	5442.099
	2	5375.888	5425.786
	7	5388.359	5401.098
LD32131552.las	1	5412.663	5503.26
	2	5412.207	5470.99
	7	4968.507	5456.928
LD32131555.las	1	5424.044	5523.037
	2	5431.994	5502.771
	7	4936.949	5462.876
	18	5849.519	11669.721
LD32131558.las	1	5446.836	5568.988
	2	5454.884	5532.538
	7	5013.566	5504.008
	18	5696.37	5744.49
LD32131561.las	1	5472.778	5684.067
	2	5477.794	5566.098
	7	4891.572	5548.867
LD32131564.las	1	5506.082	5773.476
	2	5502.243	5596.508
	7	4876.837	5584.926
	18	5775.13	5775.13
LD32131567.las	1	5542.679	5661.334
	2	5540.36	5630.658
LD32131570.las	1	5573.864	5685.514
	2	5573.401	5661.127
LD32131573.las	1	5612.61	5716.859
	2	5608.037	5682.393
	7	5610.812	5610.812
LD32131576.las	1	5637.81	5728.548
	2	5637.702	5730.691
	7	5670.464	5675.11
LD32131579.las	1	5660.527	5815.602
	2	5657.8	5792.308
	7	5589.162	5759.756
LD32131582.las			

DPH-1.4 Report on Elevation by Class for Tiled Data - continued

File	Class	Z Min	Z Max
	1	5734.283	5881.032
	2	5733.978	5880.1
	7	5578.713	5829.503
LD32131585.las	1	5775.054	5982.816
	2	5778.46	5985.936
	7	5678.726	5898.325
LD32131588.las	1	5836.74	6024.844
	2	5834.828	6025.07
	7	5827.849	5916.068
LD32131591.las	1	5899.358	6066.094
	2	5897.36	6056.95
	7	5539.057	5956.166
	18	6423.363	7441.737
LD32131594.las	1	6013.416	6206.723
	2	6008.318	6165.559
	7	5766.104	5789.089
	18	6862.408	6862.408
LD32131597.las	1	6046.894	6203.754
	2	6041.51	6164.522
LD32131600.las	1	5986.888	6154.204
	2	5985.972	6151.487
LD32131603.las	1	6003.987	6173.114
	2	6000.516	6151.31
LD32131606.las	1	6061.34	6185.207
	2	6060.838	6150.811
LD32161396.las	1	4655.014	4855.079
	2	4663.416	4724.282
	7	4645.765	4696.88
LD32161408.las	1	4671.69	4783.458
	2	4673.048	4735.027
	7	4375.89	4721.103
	18	5518.618	6646.824
LD32161411.las	1	4699.564	4933.002
	2	4705.529	4755.686
	7	4224.434	4720.148
	18	4972.064	11018.682
LD32161414.las			

DPH-1.4 Report on Elevation by Class for Tiled Data - continued

File	Class	Z Min	Z Max
	1	4710.529	4964.216
	2	4717.458	4758.314
	7	3913.722	4747.205
	18	10960.096	11026.038
LD32161417.las	1	4722.756	4954.557
	2	4730.328	4774.58
	7	4121.465	4761.27
	10	4752.573	4758.409
	17	4752.927	4758.166
	18	5025.259	10901.438
LD32161420.las	1	4743.77	4995.144
	2	4748.307	4783.573
	7	4148.25	4770.41
LD32161423.las	1	4773.219	11104.315
	2	4777.212	4805.735
	7	4100.29	4792.631
	18	5026.102	11099.728
LD32161426.las	1	4782.08	4888.553
	2	4788.314	4816.316
	7	4280.851	4802.799
	18	11113.57	11113.623
LD32161429.las	1	4792.917	5006.22
	2	4798.058	4822.103
	7	4555.844	4803.544
LD32161432.las	1	4806.824	4933.579
	2	4809.629	4841.26
	7	4811.46	4821.67
LD32161435.las	1	4819.203	5008.061
	2	4817.704	4853.888
LD32161438.las	1	4819.803	4913.353
	2	4819.344	4868.301
	7	4848.15	4848.15
LD32161441.las	1	4837.123	4964.173
	2	4836.828	4889.528
	7	4842.307	4854.39
	18	11160.909	11161.037
LD32161444.las	1	4856.499	4934.951
	2	4857.428	4887.133

DPH-1.4 Report on Elevation by Class for Tiled Data - continued

File	Class	Z Min	Z Max
	7	4851.857	4867.372
LD32161447.las	1	4873.153	5092.431
	2	4876.677	4915.787
	7	4318.774	4895.692
	10	4899.446	4905.755
	17	4905.404	4906.112
LD32161450.las	1	4893.389	5018.852
	2	4892.677	4931.142
	7	4810.233	4915.449
	10	4899.377	4902.287
	17	4903.776	4904.488
	18	5152.723	5166.138
LD32161453.las	1	4904.459	4997.113
	2	4908.734	4942.083
	7	4362.298	4928.629
LD32161456.las	1	4914.547	5014.406
	2	4921.864	4954.97
	7	4907.313	4907.313
LD32161459.las	1	4927.1	5029.57
	2	4928.858	4960.82
	7	4917.999	4937.27
LD32161462.las	1	4935.584	5013.245
	2	4937.838	4965.761
	7	4935.486	4939.938
LD32161465.las	1	4943.11	5101.092
	2	4947.598	5000.059
	7	4668.734	4980.922
	18	5478.565	5478.565
LD32161468.las	1	4969.153	5200.436
	2	4968.297	5028.008
	7	4484.683	5015.41
LD32161471.las	1	4998.589	5090.023
	2	5006.689	5053.72
	7	4455.254	5026.145
	18	11320.279	11320.469
LD32161474.las	1	5027.014	5230.931
	2	5025.302	5061.214
	7	4418.246	5046.985

DPH-1.4 Report on Elevation by Class for Tiled Data - continued

File	Class	Z Min	Z Max
	18	5456.643	5764.798
LD32161477.las	1	5022.477	5122.122
	2	5023.543	5070.564
	7	4385.152	5057.109
LD32161480.las	1	5015.84	5105.597
	2	5014.573	5063.159
	7	4629.131	5049.603
	9	5038.796	5041.995
	10	5039.101	5042.956
	18	5330.167	11451.375
LD32161483.las	1	5024.852	5097.523
	2	5024.006	5062.178
	7	5014.531	5043.822
	9	5039.941	5040.111
	10	5039.475	5040.246
LD32161486.las	1	5031.151	5188.9
	2	5039.96	5075.187
	7	4491.982	5049.662
	9	5039.895	5041.752
	10	5039.951	5042.664
LD32161489.las	1	5051.368	5118.979
	2	5050.722	5101.975
	7	4570.739	5071.775
LD32161492.las	1	5071.86	5143.257
	2	5079.708	5107.634
	7	4827.339	5090.377
	18	5522.709	5522.709
LD32161495.las	1	5085.039	5154.57
	2	5091.702	5123.91
	7	4687.914	5111.837
LD32161498.las	1	5099.373	5171.938
	2	5105.859	5140.124
	7	4608.206	5113.73
	18	11339.741	11375.158
LD32161501.las	1	5115.515	5190.836
	2	5121.086	5149.698
	7	5107.506	5134.179
LD32161504.las	1	5136.712	5199.904

DPH-1.4 Report on Elevation by Class for Tiled Data - continued

File	Class	Z Min	Z Max
	2	5139.097	5169.045
	7	4702.645	5148.257
	18	5610.576	5610.727
LD32161507.las	1	5149.701	5321.981
	2	5148.441	5187.673
	7	5149.327	5172.762
	18	5433.736	5434.185
LD32161510.las	1	5164.242	5227.102
	2	5163.894	5189.904
	7	5135.085	5177.132
LD32161513.las	1	5162.427	5240.626
	2	5161.44	5200.446
	7	5168.461	5181.876
LD32161516.las	1	5161.42	5292.486
	2	5164.53	5251.348
	7	4997.661	5188.835
LD32161519.las	1	5202.575	5373.7
	2	5202.834	5282.398
	7	5042.654	5269.061
LD32161522.las	1	5225.081	5371.561
	2	5231.164	5329.947
	7	5049.796	5312.791
LD32161525.las	1	5235.606	5373.316
	2	5235.387	5352.03
	7	4557.868	5320.596
LD32161528.las	1	5255.098	5373.008
	2	5254.602	5349.904
	7	5266.846	5333.067
LD32161531.las	1	5275.482	5430.357
	2	5271.965	5392.233
	7	5283.835	5283.835
LD32161534.las	1	5315.478	5414.028
	2	5313.326	5391.912
	7	5310.468	5340.065
LD32161537.las	1	5293.165	5382.407
	2	5291.449	5343.956
	7	5297.63	5324.861

DPH-1.4 Report on Elevation by Class for Tiled Data - continued

File	Class	Z Min	Z Max
LD32161540.las	1	5297.955	5382.151
	2	5305.885	5354.271
	7	5294.054	5327.073
	17	5330.878	5331.554
LD32161543.las	1	5334.1	5513.545
	2	5337.63	5374.756
	7	4914.698	5345.455
LD32161546.las	1	5362.532	5481.961
	2	5361.787	5399.766
	7	5254.661	5379.231
LD32161549.las	1	5396.331	5446.817
	2	5394.553	5433.096
	7	5393.454	5414.52
LD32161552.las	1	5397.128	5490.402
	2	5396.108	5459.005
	7	4981.233	5446.334
	18	6151.428	6151.428
LD32161555.las	1	5398.346	5531.892
	2	5407.378	5502.41
	7	4631.103	5489.9
	18	5688.342	11681.45
LD32161558.las	1	5406.154	5703.306
	2	5408.139	5537.092
	7	4713.688	5508.778
	18	5708.552	6206.49
LD32161561.las	1	5432.719	5668.63
	2	5433.883	5551.816
	7	4918.53	5540.724
LD32161564.las	1	5463.145	5748.689
	2	5463.007	5580.448
	7	4990.686	5565.501
	18	5735.166	5804.253
LD32161567.las	1	5498.083	5609.92
	2	5496.574	5601.747
LD32161570.las	1	5553.086	5693.916
	2	5551.751	5653.161
LD32161573.las	1	5572.801	5702.518

DPH-1.4 Report on Elevation by Class for Tiled Data - continued

File	Class	Z Min	Z Max
	2	5572.44	5659.729
	7	5600.487	5614.956
LD32161576.las	1	5618.778	5698.571
	2	5611.78	5698.955
	7	5637.889	5645.133
LD32161579.las	1	5676.245	5971.809
	2	5668.161	5972.16
	7	5603.506	5904.69
	18	7493.279	7494.224
LD32161582.las	1	5769.687	6075.122
	2	5769.158	6084.138
	7	5658.375	5935.684
	18	6464.127	6464.127
LD32161585.las	1	5839.47	6097.924
	2	5838.856	6100.867
	7	5824.618	5900.493
LD32161588.las	1	5853.253	6055.411
	2	5851.205	6053.433
	7	5402.489	5892.721
LD32161591.las	1	5938.4	6113.052
	2	5936.209	6112.619
	7	5519.011	5951.684
LD32161594.las	1	5994.286	6147.891
	2	5992.541	6145.122
LD32161597.las	1	5978.791	6124.991
	2	5954.617	6099.82
LD32161600.las	1	5949.129	6060.608
	2	5947.737	6041.238
LD32161603.las	1	6022.829	6273.649
	2	6000.785	6130.926
LD32161606.las	1	6017.816	6168.734
	2	6010.72	6126.802
LD32191396.las	1	4650.539	4775.686
	2	4657.53	4707.533
	7	3846.137	4681.588
LD32191408.las			

DPH-1.4 Report on Elevation by Class for Tiled Data - continued

File	Class	Z Min	Z Max
	1	4695.703	4821.693
	2	4697.822	4733.432
	7	4686.382	4715.827
	18	4961.562	6695.223
LD32191411.las	1	4714.515	4939.751
	2	4718.061	4764.754
	7	4419.391	4741.093
	18	4974.993	5056.292
LD32191414.las	1	4723.14	4873.747
	2	4732.271	4761.487
	7	4213.266	4746.854
	18	10934.345	11123.387
LD32191417.las	1	4736.06	4983.52
	2	4740.88	4764.259
	7	4180.005	4750.903
	18	4990.374	11124.069
LD32191420.las	1	4748.406	4963.251
	2	4756.802	4780.41
	7	4119.854	4766.519
LD32191423.las	1	4762.684	5010.958
	2	4767.205	4791.493
	7	3992.2	4778.294
	18	5019.137	5075.666
LD32191426.las	1	4771.69	4945.938
	2	4776.365	4806.411
	7	4318.141	4789.305
	18	10902.678	11316.864
LD32191429.las	1	4775.761	5009.308
	2	4775.141	4823.265
	7	4575.857	4800.151
	18	5012.939	5104.698
LD32191432.las	1	4787.497	5023.149
	2	4787.395	4840.079
	7	4794.787	4811.342
LD32191435.las	1	4806.824	4969.003
	2	4806.25	4863.005
	7	4818.54	4826.86
LD32191438.las	1	4823.189	4944.285

DPH-1.4 Report on Elevation by Class for Tiled Data - continued

File	Class	Z Min	Z Max
	2	4822.572	4903.839
	7	4816.221	4881.034
LD32191441.las	1	4865.463	4974.186
	2	4865.358	4922.92
	9	4885.548	4888.369
	10	4885.646	4889.029
LD32191444.las	1	4862.622	4961.004
	2	4864.275	4912.08
	7	4868.304	4870.082
LD32191447.las	1	4870.394	4922.904
	2	4874.649	4909.272
	7	4872.293	4872.293
	9	4874.665	4879.587
	10	4874.603	4879.659
LD32191450.las	1	4881.421	4976.624
	2	4884.252	4914.334
	7	4876.519	4892.175
	9	4896.572	4901.401
	10	4897.192	4902.303
LD32191453.las	1	4892.247	4980.62
	2	4896.539	4925.955
	7	4366.497	4900.84
	9	4896.352	4898.465
	10	4896.463	4898.661
LD32191456.las	1	4906.188	4974.924
	2	4905.551	4929.583
	7	4909.636	4909.636
LD32191459.las	1	4915.384	5110.174
	2	4915.22	4940.177
	7	4881.729	4923.35
LD32191462.las	1	4920.082	5007.536
	2	4924.255	4952.871
	7	4927.536	4927.536
LD32191465.las	1	4946.237	5190.268
	2	4943.3	5000.604
	7	4868.399	4981.883
	18	5228.001	5246.433
LD32191468.las	1	4992.405	5084.868

DPH-1.4 Report on Elevation by Class for Tiled Data - continued

File	Class	Z Min	Z Max
	2	4989.728	5040.502
	7	4596.375	5025.374
LD32191471.las	1	5003.438	5084.54
	2	5003.172	5047.982
	7	4531.08	5029.537
	18	11312.258	11312.372
LD32191474.las	1	4986.237	5222.424
	2	4985.817	5046.279
	7	4235.07	5028.851
	9	4994.501	4995.909
	10	4994.685	4996.148
LD32191477.las	1	4988.701	5059.859
	2	4988.73	5034.317
	7	4855.532	5016.42
	9	4994.619	4998.218
	10	4994.728	5000.82
LD32191480.las	1	5000.938	5146.719
	2	5006.607	5031.814
	7	4432.334	5019.147
LD32191483.las	1	5016.509	5089.635
	2	5023.061	5051.952
	7	4816.834	5032.631
LD32191486.las	1	5030.449	5203.94
	2	5035.571	5066.955
	7	4752.671	5048.084
	9	5045.994	5049.38
	10	5046.05	5050.738
	18	5472.204	5472.204
LD32191489.las	1	5033.609	5142.296
	2	5038.904	5081.824
	7	4489.522	5060.859
LD32191492.las	1	5060.052	5126.145
	2	5064.678	5094.196
	7	4681.611	5078.691
LD32191495.las	1	5077.828	5257.857
	2	5082.057	5111.023
	7	5029.36	5094.96
LD32191498.las	1	5084.429	5186.929

DPH-1.4 Report on Elevation by Class for Tiled Data - continued

File	Class	Z Min	Z Max
	2	5093.382	5123.093
	7	4983.665	5104.521
	18	11479.35	11479.551
LD32191501.las	1	5106.699	5185.15
	2	5112.014	5144.967
	7	4888.957	5120.2
LD32191504.las	1	5124.196	5199.196
	2	5126.712	5149.849
	7	5118.779	5133.799
LD32191507.las	1	5132.135	5194.484
	2	5136.286	5164.888
	7	5036.548	5146.345
LD32191510.las	1	5127.07	5213.474
	2	5126.151	5176.345
	7	5137.762	5162.089
LD32191513.las	1	5139.042	5321.981
	2	5140.469	5224.176
	7	5131.515	5163.241
LD32191516.las	1	5161.272	5305.16
	2	5160.557	5266.971
	7	5157.814	5228.129
LD32191519.las	1	5171.942	5390.947
	2	5178.792	5276.377
	7	4998.533	5258.726
LD32191522.las	1	5196.548	5297.486
	2	5194.963	5264.711
	7	5126.66	5241.023
LD32191525.las	1	5217.854	5357.394
	2	5217.604	5355.396
	7	4783.439	5333.821
	18	11541.955	11542.165
LD32191528.las	1	5247.424	5380.216
	2	5246.128	5360.386
	7	5123.973	5336.544
	18	5976.766	5976.766
LD32191531.las	1	5302.696	5411.344
	2	5302.132	5402.804

DPH-1.4 Report on Elevation by Class for Tiled Data - continued

File	Class	Z Min	Z Max
	7	5164.668	5350.839
	18	5839.417	5839.417
LD32191534.las	1	5263.854	5438.71
	2	5262.47	5401.695
	7	5267.371	5331.541
LD32191537.las	1	5279.681	5368.503
	2	5278.979	5333.503
	7	5279.766	5304.72
LD32191540.las	1	5297.237	5380.015
	2	5302.178	5349.609
	7	5294.665	5336.597
LD32191543.las	1	5335.311	5410.327
	2	5339.182	5370.304
	7	5229.78	5341.22
LD32191546.las	1	5356.082	5401.38
	2	5354.884	5394.638
	7	5277.499	5380.327
LD32191549.las	1	5355.229	5445.635
	2	5358.5	5423.582
	7	5360.327	5410.412
LD32191552.las	1	5356.393	5483.723
	2	5355.823	5429.743
	7	4651.805	5415.298
LD32191555.las	1	5368.119	5452.866
	2	5372.056	5424.641
	7	4718.216	5411.741
	18	5644.018	11823.175
LD32191558.las	1	5388.979	5577.541
	2	5390.386	5440.34
	7	4767.53	5425.416
	18	5645.845	6109.351
LD32191561.las	1	5427.03	5669.608
	2	5433.247	5464.284
	7	4868.169	5448.897
	18	5786.78	5899.06
LD32191564.las	1	5453.949	5719.175
	2	5457.42	5496.685

DPH-1.4 Report on Elevation by Class for Tiled Data - continued

File	Class	Z Min	Z Max
	7	4948.159	5480.937
	18	5714.28	5814.913
LD32191567.las	1	5482.761	5554.231
	2	5482.259	5551.724
	7	4990.302	4990.302
LD32191570.las	1	5512.492	5622.02
	2	5511.636	5579.746
LD32191573.las	1	5559.808	5662.161
	2	5559.326	5623.585
	18	6101.185	6101.192
LD32191576.las	1	5605.159	5727.63
	2	5607.695	5728.263
	7	5595.025	5688.388
LD32191579.las	1	5693.135	5967.928
	2	5689.788	5967.36
	7	5464.435	5917.869
	18	7430.989	7456.297
LD32191582.las	1	5775.143	6109.105
	2	5774.677	6109.282
	7	5611.632	5945.247
LD32191585.las	1	5951.927	6107.977
	2	5949.342	6107.826
	18	7388.788	7397.787
LD32191588.las	1	5967.695	6287.54
	2	5964.142	6102.891
	7	5528.942	5591.652
	18	7411.616	7450.444
LD32191591.las	1	5974.624	6105.135
	2	5972.029	6112.504
	7	5584.7	5584.7
LD32191594.las	1	5948.59	6075.135
	2	5946.625	6112.888
	7	5936.1	5936.1
LD32191597.las	1	5927.898	6063.945
	2	5921.127	6030.733
LD32191600.las	1	5936.734	6059.584

DPH-1.4 Report on Elevation by Class for Tiled Data - continued

File	Class	Z Min	Z Max
	2	5935.293	6038.922
	7	5922.314	5922.314
	18	6628.53	6628.53
LD32191603.las	1	5960.503	6115.06
	2	5958.567	6117.432
LD32191606.las	1	5962.934	6120.874
	2	5961.025	6111.234
LD32221408.las	1	4689.512	4797.694
	2	4692.779	4734.236
	7	4652.609	4713.058
LD32221411.las	1	4711.903	4958.415
	2	4714.498	4738.038
	7	4481.369	4725.299
	18	4962.438	4967.539
LD32221414.las	1	4717.674	4881.88
	2	4725.696	4749.987
	7	4107.567	4734.105
	17	4742.927	4743.609
LD32221417.las	1	4729.108	4939.872
	2	4736.572	4757.071
	7	4101.239	4744.452
	18	5032.411	11210.525
LD32221420.las	1	4735.67	4951.335
	2	4735.391	4776.749
	7	4138.492	4760.335
LD32221423.las	1	4748.248	4990.059
	2	4749.741	4787.228
	7	4005.95	4774.006
	18	4994.39	11085.319
LD32221426.las	1	4752.7	4860.499
	2	4757.116	4803.488
	7	4082.774	4784.99
	18	11180.834	11181.142
LD32221429.las	1	4771.063	5016.847
	2	4770.791	4825.364
	7	4677.464	4801.5
	18	5035.859	5094.534
LD32221432.las			

DPH-1.4 Report on Elevation by Class for Tiled Data - continued

File	Class	Z Min	Z Max
	1	4809.62	4915.856
	2	4808.786	4849.393
LD32221435.las	1	4824.419	4943.481
	2	4827.33	4882.303
	7	4805.168	4843.97
LD32221438.las	1	4854.318	4968.74
	2	4853.514	4919.501
	7	4818.475	4866.112
LD32221441.las	1	4874.623	5004.908
	2	4874.429	4942.949
LD32221444.las	1	4882.861	4972.093
	2	4882.284	4920.64
	7	4878.678	4894.062
LD32221447.las	1	4870.833	5108.169
	2	4874.675	4902.185
	7	4866.542	4879.252
	9	4874.803	4878.202
	10	4875.076	4879.387
LD32221450.las	1	4873.839	5003.149
	2	4881.047	4931.962
	7	4636.467	4901.936
	9	4880.722	4893.832
	10	4880.988	4893.947
LD32221453.las	1	4883.061	4959.091
	2	4883.602	4917.52
	7	4884.108	4892.32
	10	4895.141	4902.448
	17	4899.741	4903.383
LD32221456.las	1	4887.402	4979.596
	2	4891.942	4917.69
	7	4884.462	4884.462
	18	5656.275	5656.275
LD32221459.las	1	4896.722	4988.898
	2	4896.762	4925.768
	7	4899.452	4904.862
LD32221462.las	1	4904.669	5010.879
	2	4910.443	4950.134
	7	4906.296	4925.249

DPH-1.4 Report on Elevation by Class for Tiled Data - continued

File	Class	Z Min	Z Max
LD32221465.las	1	4916.499	5135.866
	2	4923.179	4992.221
	7	4923.698	4971.768
	18	5207.87	5207.87
LD32221468.las	1	4956.135	5072.3
	2	4961.069	5016.847
	7	4359.804	5003.894
	18	5399.976	11266.782
LD32221471.las	1	4955.623	5057.729
	2	4958.104	5017.939
	7	4321.264	5006.607
	18	5718.099	5718.099
LD32221474.las	1	4964.176	5092.939
	2	4970.157	5006.142
	7	4412.029	4994.655
LD32221477.las	1	4980.125	5110.669
	2	4980.095	5012.631
	7	4974.819	4996.765
LD32221480.las	1	4992.424	5068.723
	2	4998.107	5028.897
	7	4556.651	5013.963
LD32221483.las	1	5003.199	5100.534
	2	5009.34	5038.74
	7	4522.77	5026.391
LD32221486.las	1	5017.89	5109.777
	2	5025.922	5052.221
	7	4484.643	5037.9
	18	11324.695	11366.463
LD32221489.las	1	5030.065	5113.379
	2	5029.399	5074.104
	7	4610.257	5054.225
	18	5334.569	5334.569
LD32221492.las	1	5050.138	5172.086
	2	5054.58	5083.258
	7	4367.718	5067.208
LD32221495.las	1	5061.214	5128.694
	2	5066.21	5096.519
	7	5058.435	5081.237

DPH-1.4 Report on Elevation by Class for Tiled Data - continued

File	Class	Z Min	Z Max
	18	5875.562	5875.562
LD32221498.las	1	5074.98	5154.888
	2	5083.933	5112.611
	7	4875.305	5098.461
LD32221501.las	1	5094.56	5216.308
	2	5100.754	5127.204
	7	4935.098	5104.99
	18	5783.998	5783.998
LD32221504.las	1	5106.985	5168.461
	2	5103.641	5138.707
	7	4901.88	5121.663
LD32221507.las	1	5098.661	5182.142
	2	5097.03	5169.215
	7	5099.409	5145.232
LD32221510.las	1	5116.725	5405.074
	2	5116.305	5190.698
	7	5023.96	5169.383
LD32221513.las	1	5157.25	5250.15
	2	5160.856	5219.996
	7	5136.177	5188.195
LD32221516.las	1	5161.328	5252.811
	2	5159.37	5243.215
	7	4960.86	5217.506
	18	11447.474	11447.635
LD32221519.las	1	5169.146	5299.317
	2	5169.625	5246.548
	7	4646.907	5218.425
LD32221522.las	1	5197.119	5316.351
	2	5196.633	5304.304
	7	4791.418	5288.014
LD32221525.las	1	5256.308	5355.344
	2	5259.55	5351.164
	7	4563.902	5285.856
LD32221528.las	1	5261.512	5372.358
	2	5258.986	5359.527
	7	5272.88	5342.824
LD32221531.las			

DPH-1.4 Report on Elevation by Class for Tiled Data - continued

File	Class	Z Min	Z Max
	1	5252.122	5371.918
	2	5251.049	5371.656
	7	5260.045	5329.373
LD32221534.las	1	5246.83	5374.172
	2	5245.167	5340.252
	7	5244.625	5318.283
LD32221537.las	1	5276.807	5367.778
	2	5278.257	5329.546
	7	5272.499	5303.395
LD32221540.las	1	5280.908	5378.549
	2	5285.068	5340.885
	7	5284.976	5311.092
LD32221543.las	1	5289.842	5446.767
	2	5288.91	5372.558
	7	5273.188	5328.664
LD32221546.las	1	5311.236	5463.086
	2	5311.259	5395.035
	7	5260.892	5378.145
LD32221549.las	1	5335.567	5429.74
	2	5335.127	5423.3
	7	5333.296	5399.372
LD32221552.las	1	5354.054	5586.967
	2	5353.254	5430.904
	7	5052.057	5401.026
LD32221555.las	1	5373.329	5451.121
	2	5381.367	5423.598
	7	4742.635	5405.366
	18	5739.811	11697.641
LD32221558.las	1	5399.769	5642.151
	2	5408.605	5441.285
	7	4657.438	5424.789
	18	5647.131	11862.63
LD32221561.las	1	5420.734	5697.453
	2	5425.353	5508.772
	7	5215.019	5496.508
	18	5706.419	5881.074
LD32221564.las	1	5457.161	5724.09

DPH-1.4 Report on Elevation by Class for Tiled Data - continued

File	Class	Z Min	Z Max
	2	5460.396	5545.914
	7	4908.543	5528.877
	18	5904.588	11402.536
LD32221567.las	1	5487.925	5590.422
	2	5487.013	5557.184
LD32221570.las	1	5517.997	5600.786
	2	5517.558	5578.191
	18	5796.34	5796.54
LD32221573.las	1	5567.354	5631.38
	2	5566.308	5632.699
	7	5067.296	5575.081
LD32221576.las	1	5616.055	5754.014
	2	5611.705	5741.616
	7	5528.378	5681.734
LD32221579.las	1	5710.041	6024.322
	2	5708.02	6025.834
	7	5542.466	5903.906
LD32221582.las	1	5844.837	6086.087
	2	5844.454	6086.317
LD32221585.las	1	5989.539	6083.092
	2	5980.989	6082.632
	7	5429.435	5429.435
	18	6476.48	7478.568
LD32221588.las	1	6024.516	6098.57
	2	6015.421	6098.78
	7	5545.291	5676.396
	18	7393.092	7450.786
LD32221591.las	1	5975.359	6103.885
	2	5971.999	6065.565
	7	5645.228	5652.6
	18	7412.826	7452.511
LD32221594.las	1	5938.003	6041.494
	2	5935.726	6004.637
	7	5951.415	5951.415
LD32221597.las	1	5889.988	5986.451
	2	5888.364	5968.581
	7	5937.718	5937.718

DPH-1.4 Report on Elevation by Class for Tiled Data - continued

File	Class	Z Min	Z Max
LD32221600.las	1	5902.058	6052.898
	2	5897.19	6022.737
LD32221603.las	1	5929.106	6022.285
	2	5914.985	6032.252
LD32221606.las	1	5905.313	6024.932
	2	5903.404	5993.984
LD32251408.las	1	4680.233	4784.869
	2	4682.766	4721.434
	7	4473.055	4710.164
LD32251411.las	1	4698.96	4932.484
	2	4697.218	4728.406
	7	4332.344	4715.342
	18	4979.636	5039.996
LD32251414.las	1	4705.913	4821.129
	2	4712.012	4746.191
	7	4078.834	4730.693
	18	11046.868	11184.843
LD32251417.las	1	4712.504	4953.071
	2	4720.463	4752.579
	7	4143.797	4741.477
	10	4742.714	4744.849
	17	4744.059	4747.395
	18	4975.84	4986.109
LD32251420.las	1	4725.322	4990.338
	2	4728.281	4769.58
	7	4132.521	4752.018
	18	4989.111	5045.994
LD32251423.las	1	4743.406	4990.846
	2	4745.686	4790.479
	7	4053.243	4776.234
	18	5007.834	11088.255
LD32251426.las	1	4757.845	4968.835
	2	4763.829	4795.131
	7	4303.633	4782.5
	9	4783.852	4786.391
	10	4783.836	4786.418
	18	11151.74	11151.894
LD32251429.las	1	4762.638	5015.567

DPH-1.4 Report on Elevation by Class for Tiled Data - continued

File	Class	Z Min	Z Max
	2	4765.437	4810.46
	7	4446.605	4782.103
	9	4792.818	4794.318
	10	4792.973	4795.299
	18	5020.84	5083.166
LD32251432.las	1	4780.683	4889.042
	2	4779.78	4848.183
LD32251435.las	1	4796.116	4907.907
	2	4791.441	4854.206
	7	4770.381	4771.296
LD32251438.las	1	4810.338	4905.443
	2	4809.649	4874.807
LD32251441.las	1	4824.255	4925.325
	2	4823.901	4887.398
LD32251444.las	1	4832.487	5001.06
	2	4834.396	4891.001
	7	4843.274	4869.163
LD32251447.las	1	4846.014	4939.239
	2	4845.591	4893.645
	7	4656.267	4656.267
LD32251450.las	1	4860.361	5037.277
	2	4860.099	4896.48
	7	4827.349	4859.426
	9	4859.892	4881.788
	10	4860.007	4882.352
LD32251453.las	1	4865.482	5014.186
	2	4870.128	4894.206
	7	4863.347	4870.318
LD32251456.las	1	4874.846	4954.888
	2	4879.058	4901.513
	7	4872.769	4882.943
LD32251459.las	1	4886.306	4999.793
	2	4887.336	4910.873
	7	4883.589	4888.97
LD32251462.las	1	4901.204	5057.227
	2	4902.162	4927.238
	7	4894.354	4894.354

DPH-1.4 Report on Elevation by Class for Tiled Data - continued

File	Class	Z Min	Z Max
LD32251465.las	1	4915.194	5026.496
	2	4916.962	4967.611
	7	4788.15	4955.374
LD32251468.las	1	4925.571	5137.526
	2	4933.619	4973.045
	7	4091.557	4952.926
	18	5193.638	11199.44
LD32251471.las	1	4938.648	5165.538
	2	4947.457	4972.113
	7	4428.229	4955.292
LD32251474.las	1	4954.449	5040.695
	2	4961.148	4986.827
	7	4585.959	4968.507
	18	5229.481	5257.601
LD32251477.las	1	4970.531	5134.858
	2	4973.543	4998.829
	7	4497.019	4985.036
	18	11242.733	11308.685
LD32251480.las	1	4983.195	5131.259
	2	4988.865	5012.749
	7	4524.125	4999.629
LD32251483.las	1	4996.44	5168.261
	2	5001.263	5026.125
	7	4461.356	5014.682
	18	11285.03	11285.256
LD32251486.las	1	5006.256	5208.192
	2	5014.009	5045.81
	7	4407.258	5026.561
	18	11237.271	11305.217
LD32251489.las	1	5023.527	5164.566
	2	5026.745	5055.4
	7	4814.803	5042.772
LD32251492.las	1	5039.357	5257.316
	2	5043.55	5066.719
	7	4452.425	5053.199
LD32251495.las	1	5053.235	5241.719
	2	5059.078	5084.275
	7	4563.859	5072.729

DPH-1.4 Report on Elevation by Class for Tiled Data - continued

File	Class	Z Min	Z Max
LD32251498.las	1	5064.396	5142.204
	2	5071.919	5109.593
	7	4522.675	5085.246
LD32251501.las	1	5078.802	5154.048
	2	5085.449	5113.691
	7	4653.823	5097.972
LD32251504.las	1	5072.555	5192.91
	2	5071.286	5135.433
	7	5081.866	5120.738
	17	5092.969	5095.938
	18	5826.137	5869.654
LD32251507.las	1	5081.004	5368.956
	2	5078.904	5167.188
	7	4887.3	5153.963
	10	5087.71	5090.577
	17	5101.545	5102.49
	18	5793.696	5793.696
LD32251510.las	1	5113.123	5213.723
	2	5112.027	5180.846
	7	4545.129	5152.362
LD32251513.las	1	5129.934	5224.74
	2	5130.876	5184.409
	7	5116.666	5147.175
LD32251516.las	1	5150.144	5255.449
	2	5151.355	5216.207
	7	4926.88	5172.391
LD32251519.las	1	5171.955	5244.376
	2	5178.727	5239.107
	7	5162.975	5208.494
LD32251522.las	1	5202.982	5293.005
	2	5202.165	5270.101
	7	4907.497	5254.924
LD32251525.las	1	5202.683	5340.934
	2	5200.387	5306.331
	7	5158.477	5272.509
LD32251528.las	1	5204.757	5360.117
	2	5212.736	5319.681
	7	5187.539	5279.281

DPH-1.4 Report on Elevation by Class for Tiled Data - continued

File	Class	Z Min	Z Max
LD32251531.las	1	5232.175	5281.463
	2	5231.614	5279.343
	7	5233.503	5255.091
LD32251534.las	1	5239.868	5421.21
	2	5246.459	5288.772
	7	5253.29	5272.732
LD32251537.las	1	5258.064	5342.073
	2	5252.391	5306.889
	7	5230.784	5293.103
LD32251540.las	1	5273.169	5368.316
	2	5275.836	5338.585
	7	5263.169	5315.232
LD32251543.las	1	5286.722	5405.094
	2	5288.897	5368.703
	7	5285.327	5336.607
LD32251546.las	1	5318.211	5402.693
	2	5317.178	5398.913
	7	4911.424	5383.936
LD32251549.las	1	5336.334	5439.691
	2	5334.264	5419.947
	7	5335.698	5386.489
LD32251552.las	1	5359.559	5513.509
	2	5358.539	5439.661
	7	4834.026	5428.696
LD32251555.las	1	5379.327	5504.061
	2	5386.243	5476.695
	7	4798.57	5458.526
	18	6217.245	6217.245
LD32251558.las	1	5410.56	5708.073
	2	5418.352	5500.963
	7	4878.068	5482.866
	18	5707.889	5798.522
LD32251561.las	1	5436.925	5662.423
	2	5441.318	5531.961
	7	4744.22	5520.288
	18	5906.911	6055.808
LD32251564.las	1	5477.122	5616.058

DPH-1.4 Report on Elevation by Class for Tiled Data - continued

File	Class	Z Min	Z Max
	2	5479.664	5569.776
	7	4798.727	5558.424
	18	6196.179	6196.179
LD32251567.las	1	5522.335	5603.699
	2	5519.428	5581.596
	7	4805.043	5559.024
LD32251570.las	1	5532.961	5635.435
	2	5532.433	5625.983
LD32251573.las	1	5579.851	5672.197
	2	5578.138	5681.796
	7	5611.826	5632.961
LD32251576.las	1	5652.512	5765.136
	2	5626.596	5768.801
	7	5689.037	5711.485
LD32251579.las	1	5693.67	5943.013
	2	5690.559	5943.325
	7	5700.057	5919.414
	18	6366.952	6366.982
LD32251582.las	1	5793.551	6055.418
	2	5792.321	6055.952
	7	5484.927	5937.616
LD32251585.las	1	5976.832	6057.494
	2	5976.314	6061.221
	7	5613.808	5613.808
	18	7192.4	7192.863
LD32251588.las	1	6009.073	6075.893
	2	5998.978	6076.235
	7	5428.893	6044.653
	18	7298.476	7438.072
LD32251591.las	1	5946.064	6029.722
	2	5948.246	6057.823
	7	5578.102	5969.936
LD32251594.las	1	5956.104	6194.171
	2	5955.71	6055.805
LD32251597.las	1	5878.213	6055.844
	2	5876.78	6055.949
	7	5996.665	5996.665

DPH-1.4 Report on Elevation by Class for Tiled Data - continued

File	Class	Z Min	Z Max
LD32251600.las	1	5863.682	6036.924
	2	5859.785	5994.112
	7	5894.736	5894.736
LD32251603.las	1	5867.154	5978.8
	2	5865.507	5967.396
LD32251606.las	1	5880.779	5964.752
	2	5870.917	5954.965
	7	5603.102	5603.102
LD32281408.las	1	4684.41	4805.466
	2	4692.176	4726.188
	7	4655.138	4710.712
LD32281411.las	1	4697.894	4935.545
	2	4702.376	4735.315
	7	4387.96	4721.369
	18	4997.752	5580.048
LD32281414.las	1	4704.187	4786.185
	2	4711.303	4739.302
	7	4077.682	4726.398
	18	10903.147	11157.76
LD32281417.las	1	4714.961	4954.18
	2	4723.091	4754.63
	7	4269.089	4740.634
	17	4729.042	4744.8
	18	4971.233	11259.393
LD32281420.las	1	4726.093	4955.292
	2	4727.241	4767.336
	7	4178.512	4752.664
	18	4977.897	5051.276
LD32281423.las	1	4737.648	4957.641
	2	4738.524	4772.021
	7	4211.419	4756.936
	18	4987.523	11225.755
LD32281426.las	1	4745	4955.036
	2	4752.3	4768.498
	7	4214.532	4753.301
	18	11103.829	11137.373
LD32281429.las	1	4754.767	4974.708
	2	4762.799	4782.018

DPH-1.4 Report on Elevation by Class for Tiled Data - continued

File	Class	Z Min	Z Max
	7	4670.437	4757.356
	18	5000.161	5045.216
LD32281432.las	1	4768.632	4944.606
	2	4773.147	4792.235
	7	4763.977	4763.977
LD32281435.las	1	4779.032	4831.47
	2	4784.498	4810.023
LD32281438.las	1	4797.198	4868.488
	2	4796.309	4832.566
LD32281441.las	1	4810.256	4905.568
	2	4810.692	4838.681
	7	4813.028	4813.028
LD32281444.las	1	4821.093	4913.75
	2	4819.964	4848.921
	7	4826.447	4826.447
LD32281447.las	1	4837.202	4937.133
	2	4836.634	4871.109
	7	4731.913	4731.913
LD32281450.las	1	4842.845	5085.436
	2	4844.305	4878.12
	7	4834.902	4857.257
	9	4859.761	4863.658
	10	4859.708	4866.168
LD32281453.las	1	4853.242	4916.837
	2	4855.23	4880.988
	7	4846.201	4858.123
	18	10832.839	10833.072
LD32281456.las	1	4870.151	4920.22
	2	4869.892	4896.519
LD32281459.las	1	4886.558	4968.622
	2	4886.273	4913.123
	7	4402.163	4890.285
	17	4897.425	4898.156
	18	5575.747	5575.747
LD32281462.las	1	4900.761	4946.293
	2	4900.925	4924.347
	18	5156.607	5184.855

DPH-1.4 Report on Elevation by Class for Tiled Data - continued

File	Class	Z Min	Z Max
LD32281465.las	1	4913.314	5089.813
	2	4914.147	4936.299
	7	4763.048	4923.373
LD32281468.las	1	4921.398	5140.587
	2	4927.343	4949.662
	7	4323.636	4936.903
LD32281471.las	1	4933.422	5071.141
	2	4941.447	4961.404
	7	4725.798	4948.241
	18	5267.102	5267.102
LD32281474.las	1	4951.45	5125.023
	2	4953.281	4975.856
	7	4829.862	4962.841
LD32281477.las	1	4956.798	5146.558
	2	4964.869	4989.383
	7	4567.373	4974.724
	18	5213.625	5270.173
LD32281480.las	1	4973.514	5136.332
	2	4979.308	5003.291
	7	4864.643	4990.925
	18	5234.419	5261.525
LD32281483.las	1	4986.348	5203.471
	2	4991.601	5014.111
	7	4850.604	5000.331
LD32281486.las	1	4999.777	5102.04
	2	5006.552	5029.586
	7	4416.031	5016.985
LD32281489.las	1	5016.325	5248.743
	2	5020.83	5043.812
	7	4361.399	5028.192
	18	5305.055	5351.853
LD32281492.las	1	5026.693	5231.427
	2	5034.531	5059.35
	7	4913.264	5046.637
LD32281495.las	1	5043.986	5106.499
	2	5049.029	5072.152
	7	4872.379	5059.875
LD32281498.las			

DPH-1.4 Report on Elevation by Class for Tiled Data - continued

File	Class	Z Min	Z Max
	1	5043.061	5222.339
	2	5042.572	5085.702
	7	4838.625	5071.991
LD32281501.las	1	5041.178	5291.525
	2	5046.627	5095.735
	7	4984.741	5081.463
LD32281504.las	1	5050.439	5173.733
	2	5054.901	5109.183
	7	4483.816	5095.301
LD32281507.las	1	5073.605	5337.207
	2	5073.359	5126.174
	7	4498.321	5110.259
	10	5085.147	5086.069
	17	5096.417	5097.565
	18	5345.012	5391.502
LD32281510.las	1	5094.613	5219.091
	2	5094.278	5142.126
	7	5005.016	5121.709
	18	11447.674	11447.881
LD32281513.las	1	5111.289	5199.931
	2	5113.103	5168.372
	7	4635.854	5146.04
LD32281516.las	1	5130.4	5198.913
	2	5133.149	5184.045
	7	5084.229	5158.74
LD32281519.las	1	5148.605	5244.98
	2	5147.916	5209.015
	7	4998.546	5174.12
LD32281522.las	1	5159.776	5253.979
	2	5160.82	5219.16
	7	4496.664	5195.826
LD32281525.las	1	5175.098	5422.404
	2	5179.435	5231.285
	7	5085.551	5216.181
	18	6028.069	6028.069
LD32281528.las	1	5201.512	5293.214
	2	5207.821	5255.341
	7	5197.86	5227.378

DPH-1.4 Report on Elevation by Class for Tiled Data - continued

File	Class	Z Min	Z Max
LD32281531.las	1	5217.188	5390.996
	2	5216.325	5273.68
	7	5166.492	5253.654
LD32281534.las	1	5233.375	5322.949
	2	5233.713	5295.99
	7	5239.947	5264.576
LD32281537.las	1	5256.41	5328.861
	2	5252.447	5312.785
	7	5262.053	5295.652
LD32281540.las	1	5280.419	5412.935
	2	5288.385	5435.849
	7	5278.746	5318.533
LD32281543.las	1	5320.14	5479.218
	2	5324.566	5449.983
	7	5317.017	5434.435
LD32281546.las	1	5349.143	5509.828
	2	5347.466	5504.215
	7	5042.126	5482.968
LD32281549.las	1	5385.409	5513.365
	2	5381.925	5513.375
	7	5299.405	5436.505
LD32281552.las	1	5381.059	5468.126
	2	5380.094	5466.797
	7	5066.535	5411.118
LD32281555.las	1	5387.597	5474.412
	2	5395.478	5470.429
	7	4815.033	5442.653
LD32281558.las	1	5425.96	5702.206
	2	5430.75	5496.032
	7	4819.246	5482.25
	18	5667.252	5875.051
LD32281561.las	1	5455.17	5711.97
	2	5452.361	5545.081
	7	4809.278	5522.361
	18	5724.821	5916.379
LD32281564.las	1	5487.899	5650.934
	2	5492.83	5624.759

DPH-1.4 Report on Elevation by Class for Tiled Data - continued

File	Class	Z Min	Z Max
	7	4992.605	5613.9
	18	11694.507	11694.734
LD32281567.las	1	5527.033	5680.353
	2	5534.29	5657.036
	7	5214.284	5614.352
	18	5978.925	6141.546
LD32281570.las	1	5565.173	5730.947
	2	5564.349	5692.453
LD32281573.las	1	5589.664	5690.11
	2	5588.896	5689.746
LD32281576.las	1	5658.647	5741.573
	2	5627.63	5749.706
	7	5312.893	5677.968
LD32281579.las	1	5720.851	5959.568
	2	5704.661	5959.903
	7	5495.419	5902.501
	18	6466.093	7424.135
LD32281582.las	1	5822.17	6046.307
	2	5821.022	6044.184
LD32281585.las	1	5944.276	6038.049
	2	5943.092	6046.756
	7	5174.586	5958.551
	18	7337.712	7338.689
LD32281588.las	1	5982.216	6053.958
	2	5974.378	6054.611
	7	5573.329	5708.384
	18	7377.259	7412.899
LD32281591.las	1	5917.646	6027.288
	2	5912.19	6032.901
	7	5507.417	5956.441
	18	6250.64	6300.345
LD32281594.las	1	5953.984	6077.088
	2	5951.251	6052.57
	7	6018.384	6018.384
LD32281597.las	1	5918.978	6070.739
	2	5915.411	6052.429
LD32281600.las			

DPH-1.4 Report on Elevation by Class for Tiled Data - continued

File	Class	Z Min	Z Max
	1	5834.975	5983.695
	2	5830.113	5963.167
	7	5893.335	5908.591
	18	6483.563	6484.085
LD32281603.las	1	5829.368	5951.53
	2	5828.597	5959.306
	7	5826.99	5826.99
LD32281606.las	1	5869.585	6041.848
	2	5864.444	6026.645
	7	5577.938	5577.938
LD32311402.las	1	4664.636	4718.294
	2	4666.211	4686.1
	7	4652.294	4672.277
	18	5425.485	5425.485
LD32311405.las	1	4670.876	4798.881
	2	4676.966	4695.269
	7	4588.879	4678.547
LD32311408.las	1	4677.976	4890.935
	2	4686.47	4716.647
	7	4525.519	4689.042
	9	4692.865	4696.749
	10	4692.956	4698.577
	18	6245.152	6620.282
LD32311411.las	1	4687.753	4933.248
	2	4693.311	4712.881
	7	4327.203	4700.489
	9	4693.012	4695.88
	10	4693.212	4695.145
	17	4703.081	4704.056
	18	4942.579	11028.278
LD32311414.las	1	4699.905	4847.093
	2	4702.258	4723.79
	7	4179.539	4709.311
	17	4722.464	4723.836
	18	10851.74	11108.521
LD32311417.las	1	4708.445	4952.923
	2	4714.561	4741.47
	7	4442.458	4725.489
	18	4957.27	11204.597
LD32311420.las			

DPH-1.4 Report on Elevation by Class for Tiled Data - continued

File	Class	Z Min	Z Max
	1	4722.048	4955.725
	2	4725.673	4746.129
	7	4305.014	4731.454
	10	4734.649	4741.201
	17	4736.667	4742.776
	18	4977.359	10961.51
LD32311423.las	1	4731.998	4997.969
	2	4737.409	4778.304
	7	4362.501	4741.158
	10	4741.68	4742.74
	17	4748.301	4753.196
	18	5003.71	11189.472
LD32311426.las	1	4745.985	4849.738
	2	4748.435	4781.234
	7	4005.054	4769.157
	10	4756.867	4758.727
	17	4754.321	4762.179
	18	11098.049	11271.861
LD32311429.las	1	4758.544	4977.218
	2	4761.211	4775.952
	7	4440.749	4758.681
	18	4996.854	5047.48
LD32311432.las	1	4768.927	4858.629
	2	4768.307	4789.675
	7	4765.811	4765.811
	10	4773.606	4774.108
	17	4779.646	4780.837
LD32311435.las	1	4777.208	4850.062
	2	4775.509	4802.582
LD32311438.las	1	4789.41	4859.984
	2	4788.278	4811.073
	17	4799.439	4800.401
LD32311441.las	1	4800.597	4852.936
	2	4799.826	4825.387
LD32311444.las	1	4810.282	4879.656
	2	4809.892	4840.532
	7	4816.083	4816.083
LD32311447.las	1	4823.832	4912.093
	2	4823.478	4856.696

DPH-1.4 Report on Elevation by Class for Tiled Data - continued

File	Class	Z Min	Z Max
	7	4829.265	4829.265
LD32311450.las	1	4839.734	4923.33
	2	4839.551	4862.379
	7	4568.751	4843.051
LD32311453.las	1	4849.167	4927.812
	2	4853.015	4883.75
	7	4837.976	4856.972
	18	11218.275	11218.35
LD32311456.las	1	4867.494	5017.529
	2	4869.137	4888.396
	7	4864.856	4875.495
LD32311459.las	1	4883.593	4974.34
	2	4882.415	4904.715
	7	4876.814	4891.946
	10	4892.106	4895.528
	17	4894.675	4895.722
LD32311462.las	1	4886.614	4959.334
	2	4893.681	4915.778
	7	4886.322	4892.805
LD32311465.las	1	4905.469	5102.326
	2	4908.783	4930.207
	7	4788.163	4915.656
LD32311468.las	1	4914.495	5127.572
	2	4922.828	4943.704
	7	4574.607	4928.261
	18	5202.224	5248.595
LD32311471.las	1	4929.554	5041.315
	2	4934.55	4954.826
	7	4589.013	4939.865
	18	5362.046	5362.046
LD32311474.las	1	4944.344	5045.761
	2	4949.573	4968.53
	7	4462.196	4956.939
LD32311477.las	1	4953.976	5019.793
	2	4961.05	4980.522
	7	4799.866	4967.231
LD32311480.las	1	4968.182	5107.175

DPH-1.4 Report on Elevation by Class for Tiled Data - continued

File	Class	Z Min	Z Max
	2	4974.485	4997.828
	7	4871.316	4981.489
LD32311483.las	1	4977.06	5148.051
	2	4984.823	5007.953
	7	4892.707	4994.012
LD32311486.las	1	4995	5218.516
	2	5002.92	5021.279
	7	4587.248	5009.58
	18	5274.478	5321.072
LD32311489.las	1	5010.856	5112.89
	2	5016.499	5035.567
	7	4595.909	5022.556
LD32311492.las	1	5006.506	5178.894
	2	5012.703	5049.793
	7	4946.775	5035.902
	18	5306.525	5320.77
LD32311495.las	1	5015.571	5096.778
	2	5018.399	5062.638
	7	4442.035	5048.714
LD32311498.las	1	5028.976	5167.073
	2	5028.566	5118.399
	7	4363.351	5050.128
	18	5795.149	5795.149
LD32311501.las	1	5048.287	5201.499
	2	5046.853	5162.188
	7	4955.774	5113.336
LD32311504.las	1	5078.363	5184.353
	2	5075.147	5176.988
	7	4582.99	5132.257
LD32311507.las	1	5073.002	5212.795
	2	5072.5	5186.2
	7	5033.5	5128.645
	17	5082.152	5082.92
	18	5634.887	5634.887
LD32311510.las	1	5089.006	5213.067
	2	5087.51	5165.472
	7	4620.355	5147.053
	18	5331.764	5331.764

DPH-1.4 Report on Elevation by Class for Tiled Data - continued

File	Class	Z Min	Z Max
LD32311513.las	1	5110.023	5208.044
	2	5116.299	5181.049
	7	5104.389	5166.446
	18	11521.568	11521.877
LD32311516.las	1	5130.974	5180.685
	2	5132.519	5181.187
	7	4984.921	5156.066
LD32311519.las	1	5145.131	5222.368
	2	5149.586	5207.837
	7	4998.445	5181.463
LD32311522.las	1	5153.605	5244.527
	2	5160.032	5214.202
	7	4432.455	5190.679
LD32311525.las	1	5176.085	5424.933
	2	5179.12	5225.701
	7	4487.258	5196.102
LD32311528.las	1	5191.824	5324.815
	2	5195.026	5295.767
	7	5192.88	5223.27
LD32311531.las	1	5217.608	5294.671
	2	5213.5	5294.337
	7	5222.726	5250.075
LD32311534.las	1	5241.18	5494.166
	2	5239.251	5344.878
	7	5265.144	5325.472
	18	5892.829	5894.647
LD32311537.las	1	5276.705	5393.467
	2	5282.401	5392.824
	7	5275.488	5363.943
	18	11581.263	11581.391
LD32311540.las	1	5318.667	5482.545
	2	5312.913	5445.553
	7	5313.434	5344.573
	18	5675.31	11608.025
LD32311543.las	1	5393.113	5517.19
	2	5394.103	5478.011
	7	5392.056	5427.817
LD32311546.las			

DPH-1.4 Report on Elevation by Class for Tiled Data - continued

File	Class	Z Min	Z Max
	1	5438.05	5514.618
	2	5436.99	5502.961
	7	5451.341	5489.458
LD32311549.las	1	5433.45	5547.515
	2	5423.772	5516.882
	7	5463.513	5473.801
LD32311552.las	1	5413.388	5530.412
	2	5417.246	5495.278
	7	5133.802	5484.645
LD32311555.las	1	5417.437	5548.965
	2	5422.647	5515.724
	7	4802.53	5499.953
LD32311558.las	1	5425.849	5672.17
	2	5431.183	5548.473
	7	5024.406	5535.123
LD32311561.las	1	5460.429	5639.454
	2	5467.168	5581.498
	7	4897.759	5567.682
LD32311564.las	1	5560.481	5649.549
	2	5545.445	5625.907
	7	4923.478	5612.607
	18	5960.149	5960.149
LD32311567.las	1	5524.024	5688.627
	2	5518.155	5658.443
	7	5366.83	5612.436
LD32311570.las	1	5520.074	5680.432
	2	5517.925	5673.683
	18	5987.646	5987.646
LD32311573.las	1	5549.431	5674.277
	2	5539.001	5633.886
	7	5565.081	5592.948
LD32311576.las	1	5611.934	5838.893
	2	5595.127	5840.963
	7	5603.286	5706.189
	18	6134.414	6171.457
LD32311579.las	1	5665.51	6027.065
	2	5662.751	5933.328

DPH-1.4 Report on Elevation by Class for Tiled Data - continued

File	Class	Z Min	Z Max
	7	5481.285	5878.656
	18	7419.067	7420.376
LD32311582.las	1	5748.568	6003.59
	2	5747.945	5999.945
	7	5807.003	5815.395
LD32311585.las	1	5875.303	6011.658
	2	5869.729	6011.97
	7	5593.808	5627.925
LD32311588.las	1	5899.112	6029.424
	2	5894.706	6029.716
	7	5580.255	5665.786
	18	7410.07	7463.519
LD32311591.las	1	5884.037	6024.781
	2	5876.045	6025.031
	18	7401.088	7410.49
LD32311594.las	1	5960.802	6058.285
	2	5960.224	6026.448
LD32311597.las	1	5938.374	6067.504
	2	5933.518	6024.709
LD32311600.las	1	5825.392	6020.631
	2	5821.586	6000.579
LD32311603.las	1	5803.276	5931.261
	2	5799.854	5944.929
	7	5817.846	5817.846
LD32311606.las	1	5864.102	6014.046
	2	5857.826	6018.708
	7	5579.087	5579.087
LD32341402.las	1	4660.512	4725.027
	2	4660.181	4680.194
	7	4658.741	4666.329
LD32341405.las	1	4667.635	4756.864
	2	4670.808	4703.294
	7	4666.09	4690.253
LD32341408.las	1	4678.741	4894.252
	2	4681.936	4722.753
	7	4549.371	4705.194

DPH-1.4 Report on Elevation by Class for Tiled Data - continued

File	Class	Z Min	Z Max
	9	4693.147	4694.006
	10	4693.144	4694.269
LD32341411.las	1	4688.531	4937.257
	2	4690.88	4733.019
	7	4309.644	4722.559
	9	4693.304	4695.171
	10	4693.311	4695.532
	18	4951.178	4960.489
LD32341414.las	1	4702.668	4931.332
	2	4703.577	4743.639
	7	4294.624	4730.141
	18	10920.674	11114.486
LD32341417.las	1	4711.782	4954.797
	2	4718.491	4765.873
	7	4100.395	4748.134
	18	4962.995	11104.049
LD32341420.las	1	4715.67	4965.44
	2	4719.626	4750.073
	7	4147.137	4730.296
	10	4732.737	4738.114
	17	4732.5	4738.668
	18	4970.338	5089.891
LD32341423.las	1	4724.551	4999.928
	2	4726.027	4786.798
	7	4463.633	4771.109
	18	4999.459	11138.908
LD32341426.las	1	4761.496	4936.64
	2	4763.019	4812.139
	7	4240.031	4798.222
	18	5017.054	11290.66
LD32341429.las	1	4765.171	5020.948
	2	4764.892	4827.713
	7	4533.121	4801.874
LD32341432.las	1	4774.587	4878.934
	2	4773.839	4841.244
LD32341435.las	1	4790.171	4923.058
	2	4789.239	4850.079
	7	4823.373	4823.373
LD32341438.las			

DPH-1.4 Report on Elevation by Class for Tiled Data - continued

File	Class	Z Min	Z Max
	1	4794.702	4897.671
	2	4794.101	4857.041
	7	4811.637	4817.084
LD32341441.las	1	4797.195	4879.347
	2	4796.785	4864.419
	7	4798.78	4798.78
LD32341444.las	1	4809.771	4897.543
	2	4809.295	4843.153
	7	4811.837	4811.837
	17	4822.822	4823.458
	18	5083.231	5083.231
LD32341447.las	1	4822.123	4948.34
	2	4823.087	4844.213
	7	4821.568	4821.568
LD32341450.las	1	4837.976	4888.366
	2	4837.789	4858.714
LD32341453.las	1	4845.19	4925.098
	2	4850.561	4877.644
	7	4844.229	4858.055
	18	5509.307	5509.307
LD32341456.las	1	4861.87	4894.203
	2	4862.316	4882.845
	7	4865.223	4868.99
LD32341459.las	1	4870.988	4916.906
	2	4875.532	4897.717
	7	4876.155	4879.19
	18	11199.42	11199.571
LD32341462.las	1	4885.121	5105.649
	2	4888.993	4909.649
	7	4885.348	4885.348
LD32341465.las	1	4898.783	5129.924
	2	4902.812	4925.443
	7	4711.162	4909.39
LD32341468.las	1	4910.994	5009.623
	2	4917.218	4938.14
	7	4174.506	4922.795
LD32341471.las	1	4926.171	5136.699

DPH-1.4 Report on Elevation by Class for Tiled Data - continued

File	Class	Z Min	Z Max
	2	4930.007	4949.718
	7	4590.995	4936.65
	18	5189.415	5244.159
LD32341474.las	1	4938.438	5088.231
	2	4943.878	4964.918
	7	4391.008	4947.782
LD32341477.las	1	4946.394	5137.322
	2	4954.147	4976.417
	7	4764.626	4960.207
LD32341480.las	1	4958.697	5196.105
	2	4964.859	4989.331
	7	4837.133	4978.297
	18	5220.019	5220.019
LD32341483.las	1	4973.986	5045.597
	2	4977.762	5003.504
	7	4529.049	4991.161
	18	11320.118	11320.246
LD32341486.las	1	4978.733	5147.611
	2	4979.13	5016.742
	7	4930.354	5003.645
	18	5278.497	11346.119
LD32341489.las	1	4997.808	5115.531
	2	4998.156	5031.965
	7	4612.507	5013.044
	18	5254.98	5311.331
LD32341492.las	1	5003.52	5183.494
	2	5004.399	5067.736
	7	4858.15	5048.848
LD32341495.las	1	5019.852	5115.387
	2	5019.065	5095.915
	7	4492.478	5083.412
LD32341498.las	1	5033.061	5154.845
	2	5040.515	5126.391
	7	4911.171	5103.782
	18	11301.034	11301.191
LD32341501.las	1	5095.62	5217.696
	2	5095.288	5182.06
	7	4762.349	5135.935

DPH-1.4 Report on Elevation by Class for Tiled Data - continued

File	Class	Z Min	Z Max
LD32341504.las	1	5146.295	5217.693
	2	5151.391	5205.508
	7	4948.386	5173.628
LD32341507.las	1	5126.368	5235.501
	2	5129.521	5229.743
	7	5120.712	5144.143
	18	11399.626	11399.803
LD32341510.las	1	5136.364	5255.869
	2	5135.731	5225.918
	7	5141.853	5190.646
LD32341513.las	1	5158.582	5289.071
	2	5161.532	5253.657
	7	5161.19	5196.571
LD32341516.las	1	5156.692	5361.895
	2	5162.716	5282.709
	7	5146.774	5248.244
LD32341519.las	1	5178.3	5321.843
	2	5179.461	5288.982
	7	5094.225	5269.73
LD32341522.las	1	5178.992	5313.913
	2	5186.207	5275.606
	7	4717.796	5253.907
LD32341525.las	1	5181.076	5301.794
	2	5180.209	5289.829
	7	5172.503	5208.838
LD32341528.las	1	5219.901	5344.317
	2	5219.064	5320.921
	7	5225.049	5280.652
LD32341531.las	1	5251.758	5380.475
	2	5253.487	5384.09
	7	5277.854	5300.295
LD32341534.las	1	5274.835	5428.998
	2	5275.665	5408.345
	7	5301.584	5389.487
LD32341537.las	1	5347.44	5452.889
	2	5338.775	5422.302
	7	5370.186	5399.31

DPH-1.4 Report on Elevation by Class for Tiled Data - continued

File	Class	Z Min	Z Max
LD32341540.las	1	5377.056	5479.743
	2	5375.639	5438.283
	7	5270.465	5401.603
LD32341543.las	1	5394.235	5518.854
	2	5402.069	5479.576
	7	5403.04	5430.855
LD32341546.las	1	5420.114	5488.014
	2	5415.819	5488.473
	7	5415.613	5453.355
LD32341549.las	1	5425.078	5540.12
	2	5422.42	5499.53
	7	5358.405	5442.286
LD32341552.las	1	5439.195	5540.763
	2	5440.137	5507.919
	7	5270.849	5487.059
LD32341555.las	1	5438.483	5549.664
	2	5444.664	5515.996
	7	5363.907	5502.164
	18	11570.062	11570.2
LD32341558.las	1	5463.67	5709.861
	2	5472.305	5544.982
	7	4873.816	5528.457
LD32341561.las	1	5499.805	5647.069
	2	5499.927	5567.062
	7	4866.404	5549.887
LD32341564.las	1	5455.133	5618.325
	2	5463.057	5595.255
	7	5440.986	5582.44
	18	11704.127	11704.261
LD32341567.las	1	5467.82	5623.847
	2	5464.018	5599.277
	7	5452.148	5584.608
LD32341570.las	1	5492.371	5575.766
	2	5491.436	5538.936
	7	5500.399	5500.399
LD32341573.las	1	5528.542	5641.547
	2	5524.559	5598.079

DPH-1.4 Report on Elevation by Class for Tiled Data - continued

File	Class	Z Min	Z Max
	7	5547.495	5547.495
LD32341576.las	1	5586.131	5814.319
	2	5580.56	5815.254
	7	5533.903	5770.061
	18	5890.421	5890.421
LD32341579.las	1	5650.93	5814.224
	2	5641.632	5813.981
	7	5637.659	5784.247
LD32341582.las	1	5673.985	5987.803
	2	5673.709	5991.684
	7	5678.004	5738.427
	18	7417.105	7434.158
LD32341585.las	1	5826.812	5990.136
	2	5822.052	5991.517
	7	5569.09	5900.733
	18	7381.239	7393.302
LD32341588.las	1	5844.995	5994.42
	2	5843.236	5988.945
	7	5510.212	5934.995
	18	6642.821	6642.821
LD32341591.las	1	5854.982	6045.572
	2	5850.858	6009.778
	7	5510.101	5943.134
	18	6311.644	6696.401
LD32341594.las	1	5908.83	6046.172
	2	5907.587	6008.594
LD32341597.las	1	5908.771	6044.066
	2	5908.535	6007.055
LD32341600.las	1	5838.466	6024.88
	2	5832.669	6002.406
	7	5961.245	5961.245
	18	6230.27	6620.994
LD32341603.las	1	5775.238	5953.518
	2	5775.687	5966.665
LD32341606.las	1	5841.284	5987.501
	2	5837.856	5989.939
LD32371402.las			

DPH-1.4 Report on Elevation by Class for Tiled Data - continued

File	Class	Z Min	Z Max
	1	4654.4	4705.568
	2	4658.039	4674.725
	7	4645.621	4660.174
LD32371405.las	1	4661.483	4842.228
	2	4666.483	4701.424
	7	4656.625	4688.308
LD32371408.las	1	4675.056	4793.865
	2	4683.983	4723.711
	7	4125.664	4706.834
LD32371411.las	1	4702.612	4928.005
	2	4702.117	4732.878
	7	4445.851	4714.065
	18	4963.953	5020.859
LD32371414.las	1	4702.028	4937.513
	2	4706.346	4739.58
	7	4162.83	4725.748
	17	4730.122	4733.842
	18	10838.692	11132.123
LD32371417.las	1	4701.362	4965.026
	2	4709.672	4754.964
	7	4300.979	4741.188
	18	4973.999	11247.402
LD32371420.las	1	4710.135	4973.002
	2	4714.167	4771.526
	7	4168.486	4753.777
	10	4730.26	4734.584
	17	4721.047	4734.551
	18	4974.652	11067.143
LD32371423.las	1	4734.81	4999.249
	2	4741.08	4796.381
	7	4412.537	4784.872
	18	5088.258	11303.99
LD32371426.las	1	4766.116	4981.263
	2	4772.71	4836.335
	7	4125.028	4810.509
	18	5069.744	11157.12
LD32371429.las	1	4803.671	5044.675
	2	4811.926	4863.291
	7	4521.103	4833.504

DPH-1.4 Report on Elevation by Class for Tiled Data - continued

File	Class	Z Min	Z Max
	18	5100.997	5100.997
LD32371432.las	1	4828.104	4930.65
	2	4827.392	4864.016
LD32371435.las	1	4826.939	4963.018
	2	4825.925	4863.494
LD32371438.las	1	4850.345	4959.265
	2	4849.734	4887.467
	7	4856.965	4856.965
LD32371441.las	1	4843.324	4960.318
	2	4842.159	4905.735
LD32371444.las	1	4831.335	4968.123
	2	4826.769	4897.91
	7	4855.24	4877.891
	9	4859.61	4864.406
	10	4859.731	4864.905
LD32371447.las	1	4829.721	4996.188
	2	4828.209	4896.014
	7	4879.446	4879.446
	9	4859.656	4863.642
	10	4860.043	4864.951
	18	5137.319	5146.834
LD32371450.las	1	4837.723	4968.684
	2	4837.251	4895.627
	18	5185.685	5185.685
LD32371453.las	1	4848.235	4983.435
	2	4847.615	4901.762
	7	4863.448	4879.547
	17	4866.201	4868.829
LD32371456.las	1	4859.075	5011.745
	2	4858.681	4888.593
	7	4866.454	4866.454
LD32371459.las	1	4875.873	4937.323
	2	4876.079	4892.438
	17	4890.509	4891.732
LD32371462.las	1	4887.284	4966.909
	2	4887.415	4905.197
LD32371465.las			

DPH-1.4 Report on Elevation by Class for Tiled Data - continued

File	Class	Z Min	Z Max
	1	4897.881	4980.879
	2	4900.292	4918.862
	7	4700.568	4901.276
	9	4908.586	4916.883
	10	4908.75	4917.014
	18	5483.385	5483.385
LD32371468.las	1	4905.84	5044.262
	2	4908.783	4932.185
	7	4508.396	4918.176
	9	4908.399	4918.34
	10	4908.533	4918.819
	18	5591.957	11123.889
LD32371471.las	1	4918.13	5108.845
	2	4919.127	4945.354
	7	4425.368	4931.654
	18	5209.491	11279.469
LD32371474.las	1	4931.234	5125.922
	2	4930.725	4970.81
	7	4223.961	4944.36
	17	4951.608	4953.159
	18	5194.632	5194.632
LD32371477.las	1	4933.625	5136.509
	2	4942.08	5007.477
	7	4267.813	4988.1
LD32371480.las	1	4952.447	5057.818
	2	4954.216	5015.79
	7	4447.921	4999.193
LD32371483.las	1	4962.018	5060.974
	2	4965.981	5019.511
	7	4739.124	4987.185
LD32371486.las	1	4977.67	5202.867
	2	4979.547	5040.459
	7	4847.395	5004.531
LD32371489.las	1	4992.651	5196.518
	2	4992.044	5067.962
	7	4797.349	5057.326
	18	5276.659	5276.659
LD32371492.las	1	5015.361	5102.224
	2	5014.711	5089.737

DPH-1.4 Report on Elevation by Class for Tiled Data - continued

File	Class	Z Min	Z Max
	7	4410.424	5075.187
LD32371495.las	1	5056.043	5251.459
	2	5054.777	5153.503
	7	4736.132	5124.068
LD32371498.las	1	5081.597	5173.933
	2	5089.091	5154.429
	7	5061.122	5124.238
LD32371501.las	1	5110.18	5279.376
	2	5115.052	5158.645
	7	4636.605	5130.8
LD32371504.las	1	5140.905	5242.404
	2	5140.144	5242.696
	7	5157.542	5196.568
	18	5933.269	5933.269
LD32371507.las	1	5188.152	5317.299
	2	5187.572	5309.159
	7	4818.439	5285.626
LD32371510.las	1	5191.62	5294.878
	2	5191.407	5294.822
	7	4586.799	5221.194
LD32371513.las	1	5189.783	5425.98
	2	5193.087	5268.726
	7	5180.984	5221.39
LD32371516.las	1	5239.084	5340.787
	2	5237.158	5325.987
	7	4550.411	5271.63
LD32371519.las	1	5248.375	5360.898
	2	5248.011	5320.751
	7	4728.839	5288.871
LD32371522.las	1	5208.389	5310.888
	2	5215.262	5296.177
	7	4717.983	5252.312
	18	11482.736	11483.009
LD32371525.las	1	5225.784	5408.372
	2	5225.324	5369.947
	7	5067.611	5260.839
LD32371528.las			

DPH-1.4 Report on Elevation by Class for Tiled Data - continued

File	Class	Z Min	Z Max
	1	5289.51	5405.248
	2	5288.057	5387.62
	7	5157.057	5369.11
LD32371531.las	1	5313.536	5406.577
	2	5296.745	5387.627
	7	5302.89	5366.833
LD32371534.las	1	5329.894	5432.21
	2	5328.329	5396.879
	7	5340.524	5364.717
LD32371537.las	1	5350.406	5425.383
	2	5343.542	5396.702
	7	5328.428	5383.913
LD32371540.las	1	5369.077	5447.617
	2	5367.187	5419.881
	7	4901.883	5389.513
LD32371543.las	1	5373.864	5472.991
	2	5376.594	5447.046
	7	5359.773	5405.777
LD32371546.las	1	5394.973	5445.133
	2	5393.506	5438.703
	7	5376.508	5413.303
LD32371549.las	1	5418.519	5558.552
	2	5412.279	5468.168
	7	4943.445	5452.61
LD32371552.las	1	5436.607	5599.897
	2	5429.776	5493.05
	7	5223.205	5464.379
	18	11801.138	11801.325
LD32371555.las	1	5436.908	5532.069
	2	5444.786	5503.664
	7	4747.025	5481.82
	18	11492.221	11492.333
LD32371558.las	1	5466.059	5707.977
	2	5465.107	5526.744
	7	4833.671	5508.178
	18	5712.899	5745.179
LD32371561.las	1	5417.013	5629.992

DPH-1.4 Report on Elevation by Class for Tiled Data - continued

File	Class	Z Min	Z Max
	2	5423.703	5550.534
	7	4820.768	5539.382
LD32371564.las	1	5431.439	5522.955
	2	5431.807	5506.895
	7	4844.036	5477.978
LD32371567.las	1	5459.425	5566.97
	2	5457.361	5555.353
	7	5380.435	5482.46
	18	5991.497	6011.451
LD32371570.las	1	5509.248	5622.358
	2	5504.415	5592.164
	18	5890.326	6411.815
LD32371573.las	1	5497.21	5586.341
	2	5495.832	5585.107
	7	5527.62	5536.915
LD32371576.las	1	5553.745	5682.505
	2	5549.493	5692.63
	7	5556.216	5623.824
LD32371579.las	1	5591.816	5781.665
	2	5591.288	5781.238
	7	5633.565	5667.686
LD32371582.las	1	5661.488	5948.564
	2	5660.166	5955.552
	7	5654.152	5680.874
LD32371585.las	1	5776.895	6008.374
	2	5774.808	5971.796
	7	5534.963	5888.023
	18	6445.217	6641.486
LD32371588.las	1	5803.683	5996.455
	2	5799.011	5972.157
	7	5465.042	5950.005
LD32371591.las	1	5813.204	5997.094
	2	5811.668	5983.974
	7	5707.971	5955.379
LD32371594.las	1	5878.105	6116.687
	2	5877.475	5984.693
LD32371597.las			

DPH-1.4 Report on Elevation by Class for Tiled Data - continued

File	Class	Z Min	Z Max
	1	5862.085	6009.115
	2	5861.54	5970.113
	7	5881.33	5904.001
LD32371600.las	1	5803.177	5980.565
	2	5800.477	5980.592
	7	5913.571	5913.571
LD32371603.las	1	5750.408	5907.281
	2	5749.424	5873.925
	7	5829.978	5829.978
LD32371606.las	1	5812.669	5984.532
	2	5811.087	5972.393
	7	5680.149	5680.149
LD32401399.las	1	4636.543	4707.894
	2	4641.697	4662.655
	7	4629.276	4647.192
LD32401402.las	1	4644.403	4829.469
	2	4649.17	4677.199
	7	4642.002	4656.91
	18	4958.346	5291.43
LD32401405.las	1	4647.002	4761.923
	2	4655.936	4688.718
	7	4645.624	4676.726
	18	6681.063	6685.977
LD32401408.las	1	4672.228	4775.693
	2	4680.283	4708.308
	7	4480.431	4694.423
LD32401411.las	1	4686.634	4899.987
	2	4695.217	4718.773
	7	4455.355	4704.197
	9	4702.914	4707.477
	10	4703.245	4707.514
	18	4959.245	4968.852
LD32401414.las	1	4687.356	4828.763
	2	4695.25	4718.124
	7	4363.259	4704.285
	9	4703.111	4707.956
	10	4703.472	4707.166
	18	4935.082	11094.837
LD32401417.las			

DPH-1.4 Report on Elevation by Class for Tiled Data - continued

File	Class	Z Min	Z Max
	1	4695.092	4942.694
	2	4701.355	4728.435
	7	4336.487	4716.132
	18	4940.84	11114.65
LD32401420.las	1	4711.808	4980.558
	2	4715.958	4779.692
	7	4196.593	4759.557
	18	5026.591	11184.8
LD32401423.las	1	4741.825	4982.602
	2	4747.008	4801.539
	7	4312.304	4787.756
	18	11044.519	11183.613
LD32401426.las	1	4744.521	4967.418
	2	4751.388	4834.419
	7	3973.368	4818.347
	18	5037.3	11136.028
LD32401429.las	1	4785.647	5030.256
	2	4790.784	4855.345
	7	4391.55	4828.166
LD32401432.las	1	4771.316	4894.682
	2	4769.321	4848.176
LD32401435.las	1	4785.433	4851.791
	2	4784.502	4851.283
	7	4816.29	4816.29
LD32401438.las	1	4805.456	4930.515
	2	4805.059	4895.994
LD32401441.las	1	4846.017	4950.62
	2	4845.673	4908.028
	7	4853.153	4885.81
	9	4877.795	4884.465
	10	4878.025	4884.705
LD32401444.las	1	4856.526	4954.065
	2	4854.728	4901.598
	7	4889.377	4889.377
	9	4877.881	4884.485
	10	4877.93	4884.99
	18	5112.001	5112.001
LD32401447.las	1	4878.238	4974.016

DPH-1.4 Report on Elevation by Class for Tiled Data - continued

File	Class	Z Min	Z Max
	2	4877.179	4920.4
	7	4884.223	4903.159
LD32401450.las	1	4883.087	4969.058
	2	4883.999	4949.058
	7	4805.617	4928.675
LD32401453.las	1	4881.847	4979.196
	2	4881.181	4952.211
	7	4887.841	4900.551
LD32401456.las	1	4867.625	4940.515
	2	4866.86	4926.414
	7	4883.635	4901.972
LD32401459.las	1	4880.259	5088.399
	2	4878.386	4905.879
	7	4873.642	4873.642
	18	5197.864	5197.864
LD32401462.las	1	4889.131	4960.01
	2	4889.432	4919.787
	7	4764.557	4764.557
LD32401465.las	1	4896.48	5095.698
	2	4896.106	4916.014
	7	4825.706	4897.694
LD32401468.las	1	4907.697	5021.985
	2	4913.488	4929.006
	7	4742.464	4911.644
LD32401471.las	1	4916.696	5002.766
	2	4917.497	4966.309
	7	4810.565	4950.341
	18	11281.391	11281.523
LD32401474.las	1	4931.611	5081.886
	2	4930.784	5006.43
	7	4888.848	4985.997
LD32401477.las	1	4953.724	5161.466
	2	4959.219	5005.974
	7	4895.768	4988.622
	18	5254.294	11476.417
LD32401480.las	1	4993.281	5170.088
	2	4993.878	5040.266

DPH-1.4 Report on Elevation by Class for Tiled Data - continued

File	Class	Z Min	Z Max
	7	4784.298	5029.708
LD32401483.las	1	5000.187	5149.373
	2	4999.488	5061.246
	7	4839.019	5037.769
LD32401486.las	1	5008.642	5150.2
	2	5013.658	5080.892
	7	4514.115	5057.92
	18	11224.964	11225.066
LD32401489.las	1	5041.174	5116.666
	2	5040.718	5120.039
	7	4536.687	5082.368
LD32401492.las	1	5053.865	5186.712
	2	5058.53	5161.049
	7	4896.49	5139.042
	18	5854.201	5854.201
LD32401495.las	1	5086.732	5193.569
	2	5085.728	5152.965
	7	4958.773	5134.708
LD32401498.las	1	5096.748	5174.097
	2	5104.898	5142.988
	7	5032.198	5117.221
LD32401501.las	1	5105.488	5236.86
	2	5112.447	5226.151
	7	4799.315	5160.065
LD32401504.las	1	5152.946	5405.58
	2	5151.65	5286.945
	7	5054.508	5230.446
LD32401507.las	1	5244.504	5347.621
	2	5242.024	5310.445
	7	5166.542	5293.342
LD32401510.las	1	5228.182	5334.802
	2	5227.844	5312.404
	7	4841.7	5269.209
LD32401513.las	1	5236.331	5318.838
	2	5236.01	5312.276
	7	5152.44	5270.475
LD32401516.las			

DPH-1.4 Report on Elevation by Class for Tiled Data - continued

File	Class	Z Min	Z Max
	1	5237.476	5343.785
	2	5236.824	5316.807
	7	5088.756	5262.394
LD32401519.las	1	5265.124	5374.691
	2	5270.636	5357.798
	7	5009.157	5339.323
LD32401522.las	1	5251.591	5350.206
	2	5251.344	5323.808
	7	4899.701	5297.781
LD32401525.las	1	5265.186	5372.23
	2	5264.799	5362.581
	7	5192.368	5312.171
LD32401528.las	1	5276.922	5388.214
	2	5280.39	5368.237
	7	5156.899	5356.174
LD32401531.las	1	5289.724	5374.615
	2	5288.231	5363.414
	7	5294.455	5327.581
LD32401534.las	1	5308.874	5397.548
	2	5308.349	5384.412
	7	5315.586	5361.065
LD32401537.las	1	5335.275	5426.928
	2	5328.684	5398.175
	7	5356.131	5363.024
LD32401540.las	1	5359.212	5457.702
	2	5358.503	5425.563
	7	5343.073	5385.773
LD32401543.las	1	5390.534	5492.856
	2	5392.653	5457.443
	7	5392.496	5421.964
LD32401546.las	1	5398.726	5482.302
	2	5404.041	5481.744
	7	5388.5	5468.011
LD32401549.las	1	5428.345	5517.597
	2	5413.706	5482.207
	7	5306.394	5454.208
	18	11789.205	11789.422

DPH-1.4 Report on Elevation by Class for Tiled Data - continued

File	Class	Z Min	Z Max
LD32401552.las	1	5441.794	5561.679
	2	5440.36	5503.877
	7	5031.844	5466.193
LD32401555.las	1	5398.457	5536.016
	2	5406.295	5501.793
	7	4785.414	5475.425
	18	11511.129	11599.075
LD32401558.las	1	5386.206	5717.095
	2	5388.847	5518.106
	7	5126.742	5501.613
	18	5718.102	5760.376
LD32401561.las	1	5386.557	5620.077
	2	5394.865	5465.015
	7	5169.396	5437.118
LD32401564.las	1	5406.813	5503.319
	2	5412.552	5480.11
	7	4945.942	5465.301
LD32401567.las	1	5458.116	5621.698
	2	5464.421	5547.633
	7	5259.156	5465.455
LD32401570.las	1	5444.408	5566.206
	2	5442.83	5551.774
	7	5454.225	5459.11
LD32401573.las	1	5489.129	5569.989
	2	5487.502	5566.081
	7	5508.411	5519.838
LD32401576.las	1	5548.221	5627.312
	2	5550.373	5627.338
	7	5554.566	5566.967
LD32401579.las	1	5600.189	5722.607
	2	5582.61	5690.412
	7	5655.33	5655.33
	18	5900.92	11936.449
LD32401582.las	1	5656.678	5927.997
	2	5661.189	5927.695
	7	5648.709	5846.012
LD32401585.las	1	5749.867	5948.223

DPH-1.4 Report on Elevation by Class for Tiled Data - continued

File	Class	Z Min	Z Max
	2	5745.52	5948.531
	7	5540.953	5904.358
LD32401588.las	1	5755.356	5930.507
	2	5753.965	5918.236
	7	5606.035	5875.615
LD32401591.las	1	5775.714	5975.592
	2	5772.643	5956.163
	7	5529.018	5933.59
LD32401594.las	1	5861.904	5992.993
	2	5861.242	5961.658
	7	5883.144	5883.144
LD32401597.las	1	5811.028	5922.495
	2	5809.637	5908.856
	7	5840.776	5849.933
LD32401600.las	1	5817.144	6021.241
	2	5814.91	5967.308
	7	5882.603	5882.603
LD32401603.las	1	5725.825	5920.615
	2	5724.116	5879.296
	7	5822.918	5822.918
LD32401606.las	1	5821.704	5924.384
	2	5818.942	5929.362
LD32431399.las	1	4626.956	4764.095
	2	4632.625	4656.769
	7	4618.206	4638.491
LD32431402.las	1	4636.001	4730.624
	2	4640.755	4661.848
	7	4513.374	4647.829
LD32431405.las	1	4639.754	4761.831
	2	4647.766	4684.466
	7	4639.043	4670.945
	18	5327.069	6645.344
LD32431408.las	1	4647.756	4758.885
	2	4655.663	4698.937
	7	4241.32	4684.692
LD32431411.las	1	4679.197	4906.152

DPH-1.4 Report on Elevation by Class for Tiled Data - continued

File	Class	Z Min	Z Max
	2	4684.184	4705.972
	7	4444.496	4688.045
	18	4919.721	5050.413
LD32431414.las	1	4676.431	4910.194
	2	4683.882	4704.334
	7	4278.036	4689.853
	18	4917.149	11070.401
LD32431417.las	1	4682.382	4929.354
	2	4690.781	4716.464
	7	4291.061	4702.76
	10	4701.857	4704.371
	17	4708.219	4709.328
	18	4933.848	11125.555
LD32431420.las	1	4684.764	4947.582
	2	4691.283	4747.277
	7	4207.183	4726.188
	10	4726.546	4733.652
	17	4730.023	4734.157
	18	4948.914	11252.655
LD32431423.las	1	4695.831	4960.144
	2	4701.365	4757.192
	7	4395.815	4741.559
	18	4980.22	11276.706
LD32431426.las	1	4721.26	4953.56
	2	4720.945	4807.953
	7	4227.911	4795.079
	18	4955.997	11135.68
LD32431429.las	1	4734.954	4980.695
	2	4733.681	4800.581
	7	4549.387	4787.992
	9	4737.779	4746.992
	10	4738.081	4747.796
	18	5006.542	5014.977
LD32431432.las	1	4735.017	4850.138
	2	4734.019	4795.309
	7	4748.636	4748.636
	9	4745.335	4762.454
	10	4742.884	4763.596
	17	4753.006	4754.17
LD32431435.las	1	4757.822	4837.631

DPH-1.4 Report on Elevation by Class for Tiled Data - continued

File	Class	Z Min	Z Max
	2	4758.012	4822.779
	9	4757.661	4770.391
	10	4757.822	4770.857
LD32431438.las	1	4780.991	4858.101
	2	4780.273	4847.822
	9	4800.066	4813.475
	10	4800.095	4813.665
LD32431441.las	1	4809.026	4933.747
	2	4808.852	4865.991
	7	4818.56	4826.171
	9	4808.763	4813.521
	10	4808.878	4814.718
LD32431444.las	1	4847.562	4952.552
	2	4844.495	4911.07
	7	4855.154	4887.503
	10	4872.828	4874.062
	17	4879.511	4880.847
LD32431447.las	1	4894.554	4978.694
	2	4893.953	4952.149
	7	4601.457	4923.271
	9	4925.217	4929.619
	10	4925.292	4930.013
LD32431450.las	1	4919.754	5018.815
	2	4913.812	4977.867
	7	4930.259	4959.6
	9	4925.253	4927.139
	10	4925.528	4928.11
LD32431453.las	1	4919.724	5016.119
	2	4925.673	4976.745
	7	4919.872	4956.348
	18	5414.756	5414.756
LD32431456.las	1	4900.246	4958.186
	2	4898.061	4949.905
	7	4911.22	4916.184
LD32431459.las	1	4882.277	4936.87
	2	4883.593	4927.858
	7	4880.318	4908.839
	18	5236.358	5236.358
LD32431462.las	1	4888.274	4949.488

DPH-1.4 Report on Elevation by Class for Tiled Data - continued

File	Class	Z Min	Z Max
	2	4886.552	4923.471
	7	4895.591	4897.428
LD32431465.las	1	4896.348	5107.877
	2	4894.672	4929.15
	7	4782.868	4782.868
	10	4895.466	4897.49
	17	4903.248	4903.652
	18	5179.107	5179.107
LD32431468.las	1	4902.123	4992.155
	2	4906.854	4948.34
	7	4662.166	4928.071
	18	11155.444	11155.621
LD32431471.las	1	4913.438	5067.847
	2	4912.854	4988.815
	7	4531.936	4969.426
	18	5185.931	5417.089
LD32431474.las	1	4969.16	5142.801
	2	4966.371	5015.807
	7	4452.799	4995.426
LD32431477.las	1	4981.824	5171.712
	2	4986.775	5040.328
	7	4736.742	5027.332
LD32431480.las	1	4994.452	5138.435
	2	4996.001	5049.262
	7	4865.41	5037.241
	18	5470.238	5470.238
LD32431483.las	1	5025.892	5242.827
	2	5034.734	5084.944
	7	4540.85	5073.487
LD32431486.las	1	5058.553	5161.355
	2	5055.206	5122.897
	7	4759.446	5091.765
LD32431489.las	1	5077.697	5177.595
	2	5080.206	5169.324
	7	4547.986	5133.937
LD32431492.las	1	5120.4	5246.318
	2	5119.937	5161.177
	7	4915.476	5137.601

DPH-1.4 Report on Elevation by Class for Tiled Data - continued

File	Class	Z Min	Z Max
LD32431495.las	1	5102.05	5201.614
	2	5105.902	5171.998
	7	4879.032	5156.837
LD32431498.las	1	5109.163	5207.125
	2	5115.469	5177.972
	7	4794.479	5164.301
LD32431501.las	1	5133.054	5261.522
	2	5141.259	5218.389
	7	4997.92	5195.318
LD32431504.las	1	5198.677	5282.801
	2	5198.333	5275.698
	7	4870.368	5250.738
LD32431507.las	1	5226.459	5312.913
	2	5225.413	5290.76
	7	5123.002	5278.323
	18	11375.266	11375.361
LD32431510.las	1	5233.661	5315.272
	2	5232.923	5289.842
	7	4466.963	5264.002
LD32431513.las	1	5224.363	5293.858
	2	5223.041	5274.914
	7	5236.666	5261.843
LD32431516.las	1	5236.108	5321.131
	2	5235.101	5318.182
	7	5101.538	5276.095
LD32431519.las	1	5272.834	5360.964
	2	5275.521	5331.607
	7	5086.775	5313.073
	18	11481.033	11481.25
LD32431522.las	1	5239.501	5350.14
	2	5242.165	5318.533
	7	5248.047	5304.379
LD32431525.las	1	5239.343	5351.059
	2	5238.028	5319.438
	7	5255.383	5301.358
LD32431528.las	1	5265.537	5379.691
	2	5266.207	5338.854

DPH-1.4 Report on Elevation by Class for Tiled Data - continued

File	Class	Z Min	Z Max
	7	5278.812	5307.562
LD32431531.las	1	5311.056	5364.422
	2	5303.198	5355.452
	7	5301.371	5335.006
LD32431534.las	1	5331.252	5402.338
	2	5330.084	5378.063
	7	5337.762	5365.685
LD32431537.las	1	5365.258	5446.456
	2	5364.192	5438.027
	7	5389.553	5394.723
LD32431540.las	1	5385.301	5464.52
	2	5391.846	5457.919
	7	5387.447	5425.616
LD32431543.las	1	5407.109	5516.098
	2	5403.664	5474.28
	7	5343.5	5436.725
LD32431546.las	1	5434.353	5498.916
	2	5437.975	5488.985
	7	5262.283	5465.317
LD32431549.las	1	5429.277	5524.159
	2	5431.459	5491.708
	7	5433.575	5453.801
LD32431552.las	1	5390.278	5545.34
	2	5389.792	5482.988
	7	5351.922	5459.651
LD32431555.las	1	5368.729	5496.488
	2	5374.894	5468.309
	7	4637.14	5457.21
	18	11673.379	11673.474
LD32431558.las	1	5355.376	5638.745
	2	5364.021	5435.517
	7	5009.419	5424.418
	18	5640.563	5698.735
LD32431561.las	1	5363.998	5499.7
	2	5368.683	5429.956
	7	5110.653	5418.188
	18	5701.311	5850.723

DPH-1.4 Report on Elevation by Class for Tiled Data - continued

File	Class	Z Min	Z Max
LD32431564.las	1	5410.304	5543.198
	2	5416.853	5495.875
	7	5024.521	5484.271
LD32431567.las	1	5424.248	5627.64
	2	5421.826	5542.784
	7	4760.086	5490.146
LD32431570.las	1	5416.741	5556.068
	2	5416.042	5546.101
	7	5438.135	5447.125
LD32431573.las	1	5485.963	5572.482
	2	5482.765	5569.963
	7	5499.74	5545.602
LD32431576.las	1	5535.055	5609.999
	2	5531.344	5594.034
	7	4811.713	5577.102
LD32431579.las	1	5571.652	5664.575
	2	5574.1	5664.7
LD32431582.las	1	5629.418	5903.056
	2	5628.916	5903.787
	7	5626.291	5835.1
	18	7444.811	7455.858
LD32431585.las	1	5704.788	5923.633
	2	5702.754	5911.783
	7	5519.543	5886.534
	18	7352.571	7357.902
LD32431588.las	1	5709.214	5937.134
	2	5704.818	5910.848
	7	5586.655	5894.831
LD32431591.las	1	5763.341	5960.667
	2	5767.377	5938.663
	7	5744.388	5917.491
LD32431594.las	1	5773.893	5965.753
	2	5773.401	5940.461
LD32431597.las	1	5732.4	5928.4
	2	5729.601	5924.841
LD32431600.las	1	5743.043	5932.632

DPH-1.4 Report on Elevation by Class for Tiled Data - continued

File	Class	Z Min	Z Max
	2	5741.616	5914.417
LD32431603.las	1	5700.084	5912.364
	2	5698.059	5871.819
	7	5721.987	5792.479
LD32431606.las	1	5796.645	5911.045
	2	5791.868	5913.125
LD32461399.las	1	4605.368	4722.208
	2	4611.838	4653.212
	7	4298.978	4633.216
LD32461402.las	1	4632.966	4688.331
	2	4637.337	4672.979
	7	4628.603	4641.113
LD32461405.las	1	4640.781	4733.324
	2	4645.194	4668.025
	7	4566.389	4646.864
	18	4953.297	4953.369
LD32461408.las	1	4646.293	4749.905
	2	4654.174	4699.085
	7	4635.112	4675.384
LD32461411.las	1	4660.585	4904.583
	2	4666.054	4708.865
	7	4476.641	4675.584
	18	4905.213	10923.203
LD32461414.las	1	4665.276	4878.11
	2	4666.49	4695.762
	7	3945.743	4678.829
	18	4910.128	11122.402
LD32461417.las	1	4672.163	4903.533
	2	4680.765	4699.685
	7	4243.135	4685.886
	18	4917.579	11257.448
LD32461420.las	1	4675.217	4926.112
	2	4680.24	4710.073
	7	4297.521	4685.361
	10	4680.936	4682.707
	17	4687.478	4688.324
	18	4925.778	11034.686
LD32461423.las			

DPH-1.4 Report on Elevation by Class for Tiled Data - continued

File	Class	Z Min	Z Max
	1	4683.787	4916.759
	2	4688.787	4721.116
	7	4204.956	4695.726
	18	4988.32	11192.829
LD32461426.las	1	4700.568	4939.081
	2	4705.594	4738.809
	7	4033.571	4719.827
	10	4723.439	4725.988
	17	4726.132	4726.975
	18	11174.597	11174.699
LD32461429.las	1	4717.507	4937.349
	2	4723.248	4782.005
	7	4440.509	4730.794
	9	4728.432	4745.889
	10	4728.622	4746.158
	18	4961.142	5042.729
LD32461432.las	1	4741.677	4869.869
	2	4738.212	4815.013
LD32461435.las	1	4795.801	4893.117
	2	4795.23	4842.546
	7	4806.463	4806.463
LD32461438.las	1	4822.198	4940.013
	2	4821.48	4877.553
	7	4816.08	4816.08
LD32461441.las	1	4847.7	4941.362
	2	4847.218	4902.077
	7	4866.509	4876.654
LD32461444.las	1	4862.671	4961.076
	2	4864.196	4915.302
	7	4857.412	4885.797
	9	4871.877	4900.135
	10	4872.077	4900.348
LD32461447.las	1	4903.278	4977.175
	2	4901.493	4959.921
	7	4901.932	4915.991
	9	4928.55	4929.928
	10	4928.74	4930.617
LD32461450.las	1	4945.23	5022.05
	2	4943.789	4979.163

DPH-1.4 Report on Elevation by Class for Tiled Data - continued

File	Class	Z Min	Z Max
	7	4948.35	4961.594
	18	11259.715	11259.958
LD32461453.las	1	4939.449	5017.946
	2	4939.649	4978.277
	7	4563.688	4954.003
LD32461456.las	1	4919.961	5000.105
	2	4925.4	4971.831
	7	4927.034	4937.762
LD32461459.las	1	4919.675	5012.001
	2	4919.042	4973.697
	7	4931.48	4956.788
LD32461462.las	1	4908.727	4991.125
	2	4908.294	4969.275
	7	4899.383	4938.379
LD32461465.las	1	4913.556	5110.439
	2	4911.473	4968.927
	7	4606.484	4948.845
	18	5158.211	5171.925
LD32461468.las	1	4916.142	5019.741
	2	4915.879	4982.392
	7	4494.771	4969.711
	18	11253.475	11253.626
LD32461471.las	1	4934.629	5034.862
	2	4938.966	5003.294
	7	4702.395	4973.966
LD32461474.las	1	4983.701	5112.916
	2	4988.363	5033.802
	7	4583.787	5013.766
LD32461477.las	1	5017.562	5129.544
	2	5015.902	5073.746
	7	5013.018	5058.021
	18	5621.957	11313.071
LD32461480.las	1	5026.647	5245.761
	2	5025.393	5099.658
	7	4531.956	5086.036
LD32461483.las	1	5028.799	5138.828
	2	5035.456	5109.511

DPH-1.4 Report on Elevation by Class for Tiled Data - continued

File	Class	Z Min	Z Max
	7	4597.176	5095.908
LD32461486.las	1	5074.307	5162.608
	2	5075.928	5130.482
	7	4575.745	5098.986
	18	11354.029	11354.121
LD32461489.las	1	5113.431	5198.897
	2	5117.657	5182.929
	7	4697.071	5145.121
LD32461492.las	1	5128.152	5317.46
	2	5135.042	5192.004
	7	4629.423	5176.312
	18	5661.882	5680.625
LD32461495.las	1	5132.831	5235.875
	2	5135.298	5191.978
	7	4561.989	5172.9
LD32461498.las	1	5147.739	5224.888
	2	5146.955	5193.336
	7	5044.691	5177.404
LD32461501.las	1	5156.131	5249.652
	2	5164.813	5206.774
	7	4941.43	5180.082
LD32461504.las	1	5191.135	5261.217
	2	5194.717	5250.846
	7	5198.74	5232.079
LD32461507.las	1	5200.055	5293.264
	2	5199.314	5253.556
	7	4721.411	5233.198
LD32461510.las	1	5205.784	5280.429
	2	5212.542	5259.983
	7	4771.844	5234.133
	18	11396.792	11397.011
LD32461513.las	1	5185.305	5289.241
	2	5184.944	5257.368
	7	4604.925	5240.97
LD32461516.las	1	5203.215	5303.254
	2	5204.396	5280.987
	7	5058.737	5263.792

DPH-1.4 Report on Elevation by Class for Tiled Data - continued

File	Class	Z Min	Z Max
LD32461519.las	1	5195.915	5334.189
	2	5198.723	5289.035
	7	4762.025	5271.01
LD32461522.las	1	5206.02	5310.596
	2	5205.232	5287.483
	7	5209.766	5267.545
LD32461525.las	1	5231.86	5349.346
	2	5231.505	5316.174
	7	5227.752	5269.586
	18	5684.969	11479.081
LD32461528.las	1	5280.432	5384.668
	2	5284.389	5343.28
	7	5278.228	5314.497
LD32461531.las	1	5304.661	5375.084
	2	5302.109	5369.792
	7	5261.988	5314.517
LD32461534.las	1	5330.911	5417.237
	2	5328.113	5405.655
	7	5352.322	5365.793
LD32461537.las	1	5367.778	5467.456
	2	5366.377	5444.307
	7	5412.358	5412.358
LD32461540.las	1	5396.951	5502.879
	2	5396.206	5470.416
	7	5397.424	5432.135
LD32461543.las	1	5413.063	5509.228
	2	5412.611	5495.186
	7	5302.004	5452.765
LD32461546.las	1	5441.351	5540.619
	2	5439.53	5532.112
	7	5312.794	5478.762
LD32461549.las	1	5433.011	5576.869
	2	5432.611	5540.442
	7	5410.442	5471.872
LD32461552.las	1	5360.609	5475.396
	2	5361.21	5474.897
LD32461555.las			

DPH-1.4 Report on Elevation by Class for Tiled Data - continued

File	Class	Z Min	Z Max
	1	5342.706	5448.959
	2	5345.157	5408.779
	7	4888.071	5388.916
LD32461558.las	1	5329.458	5574.697
	2	5338.841	5410.353
	7	4952.28	5382.788
LD32461561.las	1	5357.204	5451.193
	2	5364.609	5429.254
	7	5042.132	5411.351
	18	5716.905	5868.463
LD32461564.las	1	5408.437	5526.692
	2	5414.504	5494.809
	7	5137.834	5481.009
	18	5988.19	11699.258
LD32461567.las	1	5420.462	5528.076
	2	5410.721	5512.597
	7	5403.201	5486.839
LD32461570.las	1	5397.525	5551.393
	2	5397.141	5548.493
LD32461573.las	1	5450.973	5556.255
	2	5450.209	5555.858
	7	5393.234	5512.023
LD32461576.las	1	5513.581	5598.004
	2	5508.424	5582.794
	7	5514.51	5562.896
LD32461579.las	1	5547.742	5631.134
	2	5546.2	5630.996
	7	5583.325	5594.06
LD32461582.las	1	5597.725	5858.768
	2	5596.613	5859.683
	7	5587.528	5802.967
LD32461585.las	1	5682.095	5904.138
	2	5679.49	5877.652
	7	5537.787	5847.173
LD32461588.las	1	5665.979	5869.181
	2	5664.175	5850.133
	7	5635.589	5835.438

DPH-1.4 Report on Elevation by Class for Tiled Data - continued

File	Class	Z Min	Z Max
LD32461591.las	1	5693.119	5907.57
	2	5692.485	5903.312
	7	5710.379	5851.294
LD32461594.las	1	5699.674	5941.087
	2	5698.939	5902.029
	7	5794.818	5794.818
LD32461597.las	1	5682.892	5879.198
	2	5680.14	5879.959
	7	5753.899	5857.006
LD32461600.las	1	5712.033	5925.264
	2	5709.286	5909.568
	7	5842.114	5842.114
LD32461603.las	1	5672.259	5880.638
	2	5671.862	5879.887
LD32461606.las	1	5783.843	5923.81
	2	5781.799	5897.446
	18	6094.207	6094.341
LD32491402.las	1	4625.076	4736.834
	2	4624.909	4659.203
	7	4623.176	4643.524
	9	4641.838	4644.459
	10	4642.038	4645.329
	18	4976.05	4976.975
LD32491405.las	1	4630.726	4727.563
	2	4636.559	4666.483
	7	4626.159	4648.859
	17	4649.121	4651.126
LD32491408.las	1	4642.1	4731.313
	2	4644.508	4674.781
	7	3876.744	4657.592
LD32491411.las	1	4653.006	4886.768
	2	4652.976	4688.35
	7	4401.035	4675.217
	17	4667.067	4667.694
	18	4959.222	5097.536
LD32491414.las	1	4657.081	4881.365
	2	4661.313	4693.458
	7	4186.524	4679.207

DPH-1.4 Report on Elevation by Class for Tiled Data - continued

File	Class	Z Min	Z Max
	18	4903.182	11155.558
LD32491417.las	1	4659.597	4912.648
	2	4668.216	4696.989
	7	4152.416	4681.556
	10	4670.499	4678.645
	17	4680.165	4681.575
	18	4917.802	11153.295
LD32491420.las	1	4673.078	4924.567
	2	4677.409	4712.819
	7	4520.552	4686.936
	17	4700.411	4700.975
	18	4924.816	5084.921
LD32491423.las	1	4686.388	4928.901
	2	4691.428	4724.672
	7	4406.228	4699.574
	18	4960.919	11178.573
LD32491426.las	1	4707.313	4948.553
	2	4714.892	4746.336
	7	4332.921	4731.821
	9	4716.378	4719.915
	10	4716.523	4721.218
	18	4947.175	11130.526
LD32491429.las	1	4733.298	4975.981
	2	4732.943	4791.673
	7	4551.815	4737.054
	18	5016.096	5084.803
LD32491432.las	1	4759.761	4873.678
	2	4758.219	4814.219
LD32491435.las	1	4788.96	4861.08
	2	4786.969	4838.337
LD32491438.las	1	4819.016	4948.858
	2	4818.215	4878.396
LD32491441.las	1	4848.704	4954.206
	2	4848.307	4898.652
	7	4864.879	4875.433
LD32491444.las	1	4870.384	4953.556
	2	4873.343	4915.784
	7	4864.249	4887.884

DPH-1.4 Report on Elevation by Class for Tiled Data - continued

File	Class	Z Min	Z Max
LD32491447.las	1	4886.631	4963.52
	2	4886.949	4955.174
	7	4900.676	4923.989
LD32491450.las	1	4890.459	5013.297
	2	4895.082	4974.941
	7	4911.093	4951.23
LD32491453.las	1	4913.671	5000.492
	2	4912.313	4968.77
	7	4886.24	4922.592
LD32491456.las	1	4946.024	5012.792
	2	4946.85	4975.987
	7	4945.535	4955.341
LD32491459.las	1	4944.721	5169.468
	2	4941.755	4987.877
	7	4941.604	4960.554
LD32491462.las	1	4950.971	5001.233
	2	4945.702	4995.308
	7	4941.414	4971.965
LD32491465.las	1	4949.662	5037.506
	2	4952.132	5005.197
	7	4899.892	4991.106
LD32491468.las	1	4951.87	5028.943
	2	4959.508	4997.201
	7	4695.191	4985.836
	18	11283.531	11283.672
LD32491471.las	1	4971.099	5199.734
	2	4977.461	5016.309
	7	4554.053	4998.569
	18	5333.054	5333.054
LD32491474.las	1	4984.498	5123.444
	2	4983.369	5033.986
	7	4820.807	5012.677
LD32491477.las	1	4983.622	5080.594
	2	4983.819	5067.3
	7	4667.615	5049.393
LD32491480.las	1	5016.197	5144.238
	2	5021.899	5124.694

DPH-1.4 Report on Elevation by Class for Tiled Data - continued

File	Class	Z Min	Z Max
	7	4884.583	5098.015
LD32491483.las	1	5042.864	5170.2
	2	5044.563	5140.498
	7	4728.508	5119.097
LD32491486.las	1	5091.722	5177.854
	2	5090.853	5146.171
	7	4599.945	5132.739
	18	11355.131	11355.21
LD32491489.las	1	5106.522	5264.75
	2	5105.134	5191.578
	7	4745.916	5149.753
LD32491492.las	1	5156.289	5278.274
	2	5155.892	5194.783
	7	4517.665	5179.281
LD32491495.las	1	5143.136	5247.473
	2	5147.913	5189.806
	7	4742.884	5174.566
	18	5482.689	5482.689
LD32491498.las	1	5117.785	5224.251
	2	5124.334	5189.255
	7	5126.791	5175.728
LD32491501.las	1	5139.566	5244.596
	2	5138.461	5207.68
	7	5148.966	5183.749
LD32491504.las	1	5157.424	5295.367
	2	5159.429	5219.655
	7	5163.891	5199.681
LD32491507.las	1	5141.279	5260.941
	2	5141.086	5242.142
	7	5178.293	5221.814
LD32491510.las	1	5139.235	5280.068
	2	5138.743	5245.846
	7	5132.26	5193.169
LD32491513.las	1	5147.618	5256.741
	2	5154.261	5226.135
	7	5141.368	5206.433
LD32491516.las			

DPH-1.4 Report on Elevation by Class for Tiled Data - continued

File	Class	Z Min	Z Max
	1	5174.087	5290.022
	2	5171.984	5250.17
	7	5000.987	5209.566
LD32491519.las	1	5189.484	5378.096
	2	5192.916	5283.234
	7	5194.803	5267.263
LD32491522.las	1	5224.927	5293.106
	2	5224.642	5280.445
	7	5114.954	5256.4
LD32491525.las	1	5233.838	5390.396
	2	5233.605	5348.818
	7	5226.325	5266.082
LD32491528.las	1	5262.686	5393.759
	2	5263.047	5355.183
	7	5261.758	5324.094
LD32491531.las	1	5295.34	5385.819
	2	5290.485	5385.531
	7	5295.239	5350.439
LD32491534.las	1	5334.54	5467.817
	2	5328.323	5421.83
	7	5326.679	5385.823
LD32491537.las	1	5354.661	5449.884
	2	5353.257	5429.759
	7	5381.443	5394.691
LD32491540.las	1	5380.478	5542.154
	2	5382.834	5541.938
LD32491543.las	1	5445.53	5610.825
	2	5432.522	5569.776
	7	5448.729	5505.632
LD32491546.las	1	5409.244	5600.356
	2	5410.54	5571.528
	7	5426.931	5498.063
LD32491549.las	1	5362.955	5539.215
	2	5367.657	5525.721
	7	5378.72	5392.798
LD32491552.las	1	5341.987	5538.404

DPH-1.4 Report on Elevation by Class for Tiled Data - continued

File	Class	Z Min	Z Max
	2	5343.7	5432.502
	7	5349.169	5410.268
LD32491555.las	1	5306.63	5405.416
	2	5313.457	5376.567
	7	4807.868	5351.643
	18	11677.805	11678.054
LD32491558.las	1	5315.544	5570.222
	2	5319.648	5372.883
	7	5163.116	5359.678
	18	5767.646	5836.901
LD32491561.las	1	5354.94	5473.834
	2	5363.428	5428.966
	7	5026.972	5416.393
	18	5730.901	5861.96
LD32491564.las	1	5365.094	5493.027
	2	5371.161	5459.969
	7	4771.27	5443.418
	18	11522.618	11522.789
LD32491567.las	1	5373.008	5468.601
	2	5372.558	5447.463
	7	5349.566	5410.337
LD32491570.las	1	5392.883	5523.454
	2	5392.417	5512.492
	7	5395.731	5398.496
LD32491573.las	1	5428.657	5588.844
	2	5425.698	5596.049
	7	5444.366	5526.032
LD32491576.las	1	5468.992	5639.638
	2	5467.171	5633.073
	7	5495.14	5620.084
LD32491579.las	1	5546.551	5648.05
	2	5538.493	5639.064
	7	5579.825	5614.011
LD32491582.las	1	5563.962	5743.912
	2	5570.576	5740.271
	7	5438.093	5607.282
	18	6347.287	6347.287
LD32491585.las			

DPH-1.4 Report on Elevation by Class for Tiled Data - continued

File	Class	Z Min	Z Max
	1	5601.528	5853.44
	2	5602.699	5854.562
	7	5551.144	5821.442
	18	6481.621	7443.653
LD32491588.las	1	5621.724	5844.831
	2	5620.809	5846.094
	7	5539.08	5808.289
	18	7406.173	7435.018
LD32491591.las	1	5630.697	5867.101
	2	5629.693	5860.825
	7	5525.986	5839.339
LD32491594.las	1	5640.651	5894.719
	2	5639.546	5866.117
	7	5752.912	5784.224
LD32491597.las	1	5633.716	5891.858
	2	5632.948	5866.389
	7	5726.711	5798.108
LD32491600.las	1	5702.18	5898.151
	2	5696.937	5875.346
	7	5833.089	5833.089
LD32491603.las	1	5641.626	5863.177
	2	5641.239	5850.234
	7	5727.193	5742.406
LD32491606.las	1	5722.118	5900.238
	2	5719.5	5873.705
	18	6118.971	6118.971
LD32521399.las	1	4597.31	4782.513
	2	4596.989	4665.968
	7	4595.916	4637.937
	17	4613.662	4615.588
LD32521402.las	1	4610.165	4701.923
	2	4609.508	4663.885
	7	4621.89	4644.216
	9	4641.753	4654.341
	10	4641.766	4654.016
	17	4638.859	4639.961
	18	6200.624	6493.76
LD32521405.las	1	4632.225	4707.881

DPH-1.4 Report on Elevation by Class for Tiled Data - continued

File	Class	Z Min	Z Max
	2	4638.931	4682.428
	7	4629.213	4671.326
LD32521408.las	1	4650.532	4766.362
	2	4659.134	4698.777
	7	4639.312	4684.964
	18	5321.686	5403.788
LD32521411.las	1	4662.783	4864.38
	2	4668.563	4717.865
	7	4267.747	4706.362
	18	4925.036	4982.775
LD32521414.las	1	4681.316	4897.828
	2	4687.041	4728.741
	7	4203.351	4708.649
	9	4714.311	4718.783
	10	4714.393	4718.563
	18	4937.615	11146.375
LD32521417.las	1	4686.716	4944.885
	2	4691.205	4732.176
	7	4082.8	4715.22
	9	4714.436	4717.448
	10	4714.705	4717.92
	18	4940.65	11170.122
LD32521420.las	1	4685.22	4945.866
	2	4691.159	4768.38
	7	4273.988	4734.541
	10	4718.56	4723.232
	17	4723.009	4723.836
	18	4946.037	11149.056
LD32521423.las	1	4699.18	4996.801
	2	4697.842	4787.103
	7	4401.418	4768.908
	18	4969.508	11011.704
LD32521426.las	1	4706.897	4989.442
	2	4710.312	4776.674
	7	4497.327	4760.873
	9	4716.391	4718.593
	10	4716.539	4719.141
	17	4728.764	4729.374
	18	4951.627	11192.681
LD32521429.las	1	4721.956	4924.78

DPH-1.4 Report on Elevation by Class for Tiled Data - continued

File	Class	Z Min	Z Max
	2	4730	4769.269
	7	4485.313	4728.891
	17	4743.718	4744.84
	18	4985.443	5097.427
LD32521432.las	1	4742.74	4849.052
	2	4742.999	4787.07
	17	4761.286	4762.559
LD32521435.las	1	4761.526	4875.43
	2	4759.817	4820.095
LD32521438.las	1	4783.238	4876.585
	2	4782.389	4848.872
	9	4799.18	4801.083
	10	4799.324	4801.68
LD32521441.las	1	4794.767	4911.247
	2	4794.485	4873.842
	7	4811.404	4838.16
	9	4808.255	4810.561
	10	4808.35	4810.797
LD32521444.las	1	4817.969	4938.74
	2	4816.851	4899.295
	7	4837.713	4863.163
	9	4830.456	4832.106
	10	4830.624	4832.858
	18	5114.957	5133.444
LD32521447.las	1	4835.653	4945.007
	2	4841.148	4911.929
	7	4830.466	4852.284
LD32521450.las	1	4870.099	4949.498
	2	4868.655	4918.596
	7	4875.584	4891.473
LD32521453.las	1	4907.546	4971.575
	2	4907.057	4955.125
	7	4904.272	4938.389
LD32521456.las	1	4940.653	5028.287
	2	4943.789	4994.934
	7	4935.404	4966.801
LD32521459.las	1	4974.045	5042.447
	2	4975.279	5002.06

DPH-1.4 Report on Elevation by Class for Tiled Data - continued

File	Class	Z Min	Z Max
	7	4973.038	4985.489
LD32521462.las	1	4984.183	5036.591
	2	4983.743	5008.878
	7	4977.562	4989.685
	18	5342.345	5342.345
LD32521465.las	1	4979.852	5172.969
	2	4984.846	5011.007
	7	4838.97	4985.669
LD32521468.las	1	4978.419	5105.659
	2	4981.181	5000.351
	7	4595.211	4984.183
LD32521471.las	1	4937.329	5053.507
	2	4936.863	5005.669
	7	4410.027	4990.964
	18	5301.758	5325.521
LD32521474.las	1	4932.484	5163.185
	2	4933.934	5002.214
	7	4516.041	4985.292
LD32521477.las	1	4963.527	5186.85
	2	4966.424	5022.903
	7	4565.499	5003.546
	18	11301.185	11446.624
LD32521480.las	1	4971.243	5156.519
	2	4968.717	5044.668
	7	4968.622	5024.111
LD32521483.las	1	4999.901	5114.514
	2	5003.592	5090.859
	7	4986.106	5075.508
LD32521486.las	1	5034.373	5158.284
	2	5035.876	5131.486
	7	4808.606	5105.065
LD32521489.las	1	5093.53	5211.912
	2	5095.905	5197.191
	7	4549.03	5180.744
LD32521492.las	1	5143.034	5243.536
	2	5147.647	5203.802
	7	4529.158	5182.437

DPH-1.4 Report on Elevation by Class for Tiled Data - continued

File	Class	Z Min	Z Max
	18	11294.79	11294.83
LD32521495.las	1	5132.985	5207.224
	2	5141.003	5188.264
	7	4493.442	5147.549
LD32521498.las	1	5127.572	5208.592
	2	5124.396	5174.629
	7	4953.11	5159.694
LD32521501.las	1	5153.605	5403.611
	2	5145.262	5208.11
	7	4950.387	5188.956
LD32521504.las	1	5118.136	5203.868
	2	5116.502	5199.524
	7	5122.588	5180.213
LD32521507.las	1	5110.636	5234.52
	2	5109.57	5203.966
	7	5066.315	5187.355
LD32521510.las	1	5128.339	5279.563
	2	5128.025	5236.846
	7	5122.283	5217.585
LD32521513.las	1	5196.076	5303.903
	2	5197.102	5284.93
	7	5003.34	5223.306
LD32521516.las	1	5195.442	5350.084
	2	5203.113	5339.35
	7	4661.746	5281.774
LD32521519.las	1	5233.684	5357.473
	2	5240.308	5315.744
	7	5010.932	5271.886
LD32521522.las	1	5235.049	5348.956
	2	5239.885	5323.684
	7	5229.98	5290.606
LD32521525.las	1	5273.72	5391.817
	2	5275.734	5348.697
	7	5274.202	5298.634
LD32521528.las	1	5307.972	5416.61
	2	5306.256	5379.051

DPH-1.4 Report on Elevation by Class for Tiled Data - continued

File	Class	Z Min	Z Max
	7	5299.832	5341.502
LD32521531.las	1	5327.119	5398.099
	2	5332.434	5399.304
LD32521534.las	1	5345.937	5427.473
	2	5343.28	5428.162
	7	5357.109	5390.071
	18	11728.438	11728.746
LD32521537.las	1	5381.374	5531.764
	2	5379.336	5527.781
	7	5435.481	5506.111
LD32521540.las	1	5395.937	5589.802
	2	5394.379	5551.252
	7	5072.483	5516.61
LD32521543.las	1	5385.107	5561.373
	2	5379.638	5561.396
	7	5380.819	5536.79
LD32521546.las	1	5362.473	5473.555
	2	5356.577	5474.681
	7	5358.08	5411.206
LD32521549.las	1	5317.916	5438.467
	2	5319.405	5416.935
	7	5307.525	5364.756
LD32521552.las	1	5288.277	5392.453
	2	5287.991	5367.614
	7	5309.842	5349.327
LD32521555.las	1	5288.716	5380.885
	2	5288.323	5358.923
	7	5269.497	5329.359
LD32521558.las	1	5295.426	5558.27
	2	5299.917	5385.924
	7	5285.226	5371.141
	18	5666.734	5787.954
LD32521561.las	1	5314.353	5566.852
	2	5321.318	5402.384
	7	5193.618	5389.126
	18	5567.115	5888.007
LD32521564.las			

DPH-1.4 Report on Elevation by Class for Tiled Data - continued

File	Class	Z Min	Z Max
	1	5344.553	5428.067
	2	5345.79	5428.076
	7	5346.941	5381.351
LD32521567.las	1	5369.566	5543.139
	2	5368.969	5514.517
	7	5393.034	5469.29
LD32521570.las	1	5434.507	5593.736
	2	5432.04	5555.953
	7	4926.624	5516.157
	18	5912.58	5912.58
LD32521573.las	1	5506.364	5605.022
	2	5501.675	5602.702
	7	4953.944	5563.768
LD32521576.las	1	5490.002	5651.964
	2	5492.978	5627.472
	7	5463.673	5535.235
LD32521579.las	1	5527.545	5626.239
	2	5518.805	5625.924
	7	5530.061	5550.891
LD32521582.las	1	5532.187	5621.954
	2	5531.4	5605.822
	7	5533.805	5571.127
	18	7354.378	7355.402
LD32521585.las	1	5556.314	5697.449
	2	5555.757	5709.66
	7	5484.966	5633.358
LD32521588.las	1	5571.872	5874.555
	2	5570.734	5845.1
	7	5510.927	5834.644
	18	7494.988	7502.367
LD32521591.las	1	5574.031	5759.076
	2	5581.764	5758.925
	7	5564.884	5649.838
	18	7478.217	7486.176
LD32521594.las	1	5595.465	5829.296
	2	5593.381	5814.637
	7	5609.854	5773.945
LD32521597.las			

DPH-1.4 Report on Elevation by Class for Tiled Data - continued

File	Class	Z Min	Z Max
	1	5614.044	5872.331
	2	5613.483	5841.068
	7	5637.814	5757.308
LD32521600.las	1	5662.397	5868.381
	2	5661.636	5871.032
LD32521603.las	1	5602.239	5854.982
	2	5601.833	5829.601
	7	5695.691	5695.691
LD32521606.las	1	5676.872	5861.215
	2	5674.303	5844.142
	7	5695.825	5695.825
LD32551396.las	1	4582.107	4666.454
	2	4585.257	4632.753
	7	4549.046	4612.527
	9	4585.191	4593.347
	10	4585.083	4593.993
LD32551399.las	1	4618.682	4700.059
	2	4618.275	4646.802
	7	4329.122	4633.685
	18	5014.514	6601.296
LD32551402.las	1	4625.755	4767.205
	2	4632.133	4661.185
	7	3931.416	4642.911
	18	5152.46	5152.46
LD32551405.las	1	4632.966	4707.451
	2	4638.065	4678.212
	7	4624.866	4662.671
LD32551408.las	1	4646.634	4832.91
	2	4655.562	4698.682
	7	4638.173	4682.054
	9	4672.878	4678.331
	10	4673.268	4678.393
LD32551411.las	1	4677.097	4783.773
	2	4684.246	4725.834
	7	4018.397	4712.441
LD32551414.las	1	4701.313	4927.402
	2	4709.436	4776.129
	7	4117.118	4762.159

DPH-1.4 Report on Elevation by Class for Tiled Data - continued

File	Class	Z Min	Z Max
	9	4713.659	4718.967
	10	4714.705	4720.627
	18	4960.948	11147.202
LD32551417.las	1	4705.538	5000.016
	2	4714.764	4792.855
	7	4210.254	4771.585
	9	4714.797	4716.385
	10	4715	4716.772
	18	4978.428	5077.349
LD32551420.las	1	4727.54	4995.341
	2	4731.772	4800.204
	7	4385.126	4779.042
	18	4992.434	11355.719
LD32551423.las	1	4766.723	5000.266
	2	4768.173	4827.736
	7	4256.186	4812.041
	18	5038.248	11287.477
LD32551426.las	1	4762.963	5036.453
	2	4766.864	4838.117
	7	4401.694	4813.022
	18	11207.159	11217.733
LD32551429.las	1	4756.067	4996.89
	2	4755.476	4823.54
	7	4362.166	4771.372
	18	5014.327	5111.292
LD32551432.las	1	4759.505	4879.961
	2	4759.239	4815.807
LD32551435.las	1	4762.402	4860.942
	2	4761.703	4821.063
	7	4609.902	4798.17
LD32551438.las	1	4778.672	4878.379
	2	4776.605	4836.011
LD32551441.las	1	4803.517	5038.107
	2	4803.012	4865.863
	7	4829.137	4843.904
	18	5076.814	5076.814
LD32551444.las	1	4844.472	4936.207
	2	4843.819	4896.335

DPH-1.4 Report on Elevation by Class for Tiled Data - continued

File	Class	Z Min	Z Max
	7	4877.786	4882.845
LD32551447.las	1	4871.417	5004.094
	2	4871.007	4927.841
	7	4883.829	4894.862
	9	4895.656	4900.873
	10	4895.781	4901.68
LD32551450.las	1	4900.085	4968.74
	2	4898.137	4949.193
	7	4861.581	4913.973
LD32551453.las	1	4918.786	5032.26
	2	4917.018	4964.501
	7	4912.224	4950.758
LD32551456.las	1	4926.43	5033.08
	2	4922.251	4995.295
	7	4769.692	4967.142
LD32551459.las	1	4931.991	5001.161
	2	4926.726	4995.128
	7	4184.519	4978.3
LD32551462.las	1	4944.97	5033.953
	2	4947.733	4996.804
	7	4934.8	4977.244
LD32551465.las	1	4941.056	5199.16
	2	4945.896	4995.794
	7	4886.312	4980.732
	18	5242.26	5312.837
LD32551468.las	1	4917.575	5032.687
	2	4915.2	4994.839
	7	4916.65	4984.13
	18	11333.717	11334.029
LD32551471.las	1	4904.925	5177.309
	2	4905.532	4988.218
	7	4796.286	4969.475
	18	5186.499	5186.499
LD32551474.las	1	4918.983	5082.67
	2	4924.311	4981.325
	7	4797.759	4948.635
	18	5180.751	5233.29
LD32551477.las			

DPH-1.4 Report on Elevation by Class for Tiled Data - continued

File	Class	Z Min	Z Max
	1	4938.835	5112.821
	2	4936.909	5000.256
	7	4707.727	4978.943
LD32551480.las	1	4968.327	5240.199
	2	4966.926	5045.377
	7	4939.646	5031.624
	18	11285.824	11285.932
LD32551483.las	1	4997.415	5102.66
	2	5001.122	5084.084
	7	4624.036	5039.278
LD32551486.las	1	5040.252	5176.925
	2	5036.493	5144.79
	7	4810.072	5089.268
LD32551489.las	1	5100.367	5209.297
	2	5098.034	5191.715
	7	4565.286	5173.92
LD32551492.las	1	5113.533	5222.217
	2	5120.83	5187.106
	7	5102.234	5144.957
	18	10997.934	10998.088
LD32551495.las	1	5113.454	5201.971
	2	5117.076	5166.322
	7	5003.494	5134.045
LD32551498.las	1	5117.746	5194.232
	2	5123.467	5174.75
	7	4296.976	5157.447
	18	11438.527	11438.599
LD32551501.las	1	5124.153	5207.634
	2	5127.063	5173.326
	7	4947.018	5153.52
LD32551504.las	1	5095.607	5203.257
	2	5095.557	5171.122
	7	5087.657	5153.95
LD32551507.las	1	5109.179	5261.886
	2	5106.801	5220.511
	7	5105.813	5198.674
LD32551510.las	1	5152.618	5264.858

DPH-1.4 Report on Elevation by Class for Tiled Data - continued

File	Class	Z Min	Z Max
	2	5154.504	5245.183
	7	5169.678	5214.179
LD32551513.las	1	5199.757	5364.714
	2	5200.163	5363.5
	7	5079.462	5234.996
LD32551516.las	1	5248.261	5385.783
	2	5248.94	5370.478
	7	4904.682	5342.913
LD32551519.las	1	5258.533	5339.999
	2	5262.795	5322.004
	7	4684.85	5300.344
LD32551522.las	1	5273.329	5351.669
	2	5272.407	5322.099
	7	4572.366	5299.878
LD32551525.las	1	5287.168	5381.033
	2	5282.358	5359.776
	7	5278.602	5305.714
LD32551528.las	1	5286.128	5414.002
	2	5290.757	5389.185
	7	5111.611	5356.2
LD32551531.las	1	5316.2	5460.944
	2	5310.521	5460.678
	7	5316.951	5362.483
LD32551534.las	1	5335.196	5545.271
	2	5327.473	5430.088
	7	5390.097	5403.641
LD32551537.las	1	5370.403	5525.527
	2	5378.733	5516.226
	7	5327.115	5442.417
	18	5664.516	5795.464
LD32551540.las	1	5375.583	5491.6
	2	5374.343	5475.799
	7	5387.807	5435.547
LD32551543.las	1	5337.502	5442.883
	2	5336.252	5434.52
	7	5346.764	5386
LD32551546.las			

DPH-1.4 Report on Elevation by Class for Tiled Data - continued

File	Class	Z Min	Z Max
	1	5322.519	5441.341
	2	5313.454	5411.803
	7	5312.434	5391.229
LD32551549.las	1	5282.204	5396.659
	2	5281.554	5358.25
	7	5293.677	5336.003
LD32551552.las	1	5247.732	5395.773
	2	5243.753	5353.083
	7	5279.596	5323.247
LD32551555.las	1	5251.568	5366.377
	2	5251.308	5324.3
	7	5243.231	5301.213
LD32551558.las	1	5289.491	5550.714
	2	5291.243	5352.332
	7	5279.222	5319.884
	18	5555.904	5583.647
LD32551561.las	1	5312.106	5498.952
	2	5320.819	5420.416
	7	5302.922	5381.722
	18	5731.347	5853.663
LD32551564.las	1	5347.23	5503.375
	2	5345.99	5481.505
	7	5114.258	5442.164
LD32551567.las	1	5412.948	5545.202
	2	5412.086	5517.502
	7	5424.162	5469.953
LD32551570.las	1	5486.977	5592.86
	2	5487.259	5553.857
	18	6212.852	6213.101
LD32551573.las	1	5458.024	5580.924
	2	5454.287	5576.081
LD32551576.las	1	5468.214	5558.959
	2	5458.411	5561.058
	7	5453.733	5532.436
LD32551579.las	1	5490.681	5610.553
	2	5490.829	5572.604
	7	5360.869	5521.036

DPH-1.4 Report on Elevation by Class for Tiled Data - continued

File	Class	Z Min	Z Max
LD32551582.las	1	5484.221	5603.729
	2	5489.566	5581.091
	7	5482.853	5553.736
	18	7395.999	7406.304
LD32551585.las	1	5470.99	5636.406
	2	5477.863	5611.573
	7	5466.203	5590.435
LD32551588.las	1	5495.852	5861.655
	2	5496.833	5834.555
	7	5486.016	5800.979
	18	7411.796	7425.461
LD32551591.las	1	5554.339	5820.29
	2	5554.057	5824.814
	7	5564.89	5778.922
	18	7450.618	7469.798
LD32551594.las	1	5540.474	5686.462
	2	5539.884	5643.667
	7	5589.982	5589.982
LD32551597.las	1	5602.256	5852.482
	2	5600.51	5826.527
	7	5736.097	5759.785
	18	5915.208	5915.316
LD32551600.las	1	5676.77	5837.282
	2	5675.848	5831.422
	7	5767.134	5775.966
LD32551603.las	1	5565.822	5842.921
	2	5565.451	5807.059
	7	5582.925	5715.08
LD32551606.las	1	5598.348	5823.906
	2	5595.494	5819.857
	7	5622.787	5733.962
LD32581396.las	1	4588.442	4693.061
	2	4589.518	4631.287
	7	4583.82	4617.553
LD32581399.las	1	4614.203	4781.368
	2	4621.402	4638.632
	7	4604.085	4624.508
	18	5327.565	5329.743

DPH-1.4 Report on Elevation by Class for Tiled Data - continued

File	Class	Z Min	Z Max
LD32581402.las	1	4618.787	4720.388
	2	4626.864	4651.536
	7	3811.941	4631.126
	18	6552.116	6567.008
LD32581405.las	1	4632.1	4787.438
	2	4637.15	4674.823
	7	4622.848	4644.466
	18	5182.204	5182.299
LD32581408.las	1	4654.814	4784.203
	2	4662.304	4717.313
	7	4486.576	4698.006
LD32581411.las	1	4682.366	4809.177
	2	4688.209	4740.522
	7	4678.81	4717.287
	18	11021.95	11022.193
LD32581414.las	1	4715.23	4955.899
	2	4722.999	4784.174
	7	4157.114	4768.826
	18	4970.282	11168.321
LD32581417.las	1	4765.269	4990.482
	2	4771.575	4833.77
	7	4222.055	4817.011
LD32581420.las	1	4781.188	5015.863
	2	4787.034	4845.761
	7	3973.722	4830.443
	18	5035.469	11160.788
LD32581423.las	1	4790.771	5025.712
	2	4789.38	4869.948
	7	4168.535	4856.814
	18	5103.422	10979.709
LD32581426.las	1	4814.882	5078.887
	2	4816.513	4896.345
	7	4151.32	4878.376
	18	11008.062	11219.154
LD32581429.las	1	4814.21	5041.145
	2	4813.678	4888.255
	7	4580.542	4875.561
	9	4845.223	4851.234
	10	4845.446	4851.355

DPH-1.4 Report on Elevation by Class for Tiled Data - continued

File	Class	Z Min	Z Max
	18	5070.692	5143.464
LD32581432.las	1	4800.807	4890.368
	2	4800.184	4862.943
	7	4823.32	4823.32
LD32581435.las	1	4812.362	4933.484
	2	4811.687	4860.817
	7	4808.58	4833.36
	9	4838.691	4845.315
	10	4838.79	4842.74
LD32581438.las	1	4811.509	4928.389
	2	4808.832	4870.076
	10	4854.8	4857.953
	17	4858.76	4859.344
LD32581441.las	1	4830.863	4935.423
	2	4830.601	4885.348
	7	4836.677	4860.778
LD32581444.las	1	4856.267	4998.336
	2	4855.61	4910.666
	7	4859.452	4885.351
LD32581447.las	1	4887.434	4944.341
	2	4886.791	4933.901
	7	4898.094	4911.617
LD32581450.las	1	4910.522	5097.772
	2	4917.625	4946.427
	7	4906.243	4931.355
LD32581453.las	1	4892.592	4985.853
	2	4892.641	4959.134
	7	4885.883	4944.334
LD32581456.las	1	4880.705	4960.538
	2	4880.03	4950.584
	7	4876.096	4925.63
LD32581459.las	1	4883.028	5083.573
	2	4882.395	4962.648
	7	4905.479	4947.894
LD32581462.las	1	4896.135	5003.458
	2	4894.318	4960.417
	7	4357.006	4869.931

DPH-1.4 Report on Elevation by Class for Tiled Data - continued

File	Class	Z Min	Z Max
LD32581465.las	1	4885.935	5007.369
	2	4885.348	4959.55
	7	4883.015	4896.076
LD32581468.las	1	4882.041	4981.148
	2	4887.011	4946.155
	7	4176.891	4931.578
LD32581471.las	1	4896.289	5127.542
	2	4899.79	4943.481
	7	4789.777	4922.241
LD32581474.las	1	4923.717	5068.221
	2	4920.925	5003.028
	7	4595.23	4949.199
	18	5174.445	5744.464
LD32581477.las	1	4956.227	5191.338
	2	4960.23	5029.301
	7	4586.776	5014.58
	18	11315.319	11315.542
LD32581480.las	1	4975.817	5210.459
	2	4977.5	5044.793
	7	4407.006	5032.69
LD32581483.las	1	5002.05	5109.291
	2	5008.825	5083.54
	7	4840.774	5048.077
LD32581486.las	1	5054.711	5197.988
	2	5052.601	5163.005
	7	4565.414	5107.099
LD32581489.las	1	5127.942	5191.801
	2	5125.882	5183.51
	7	4920.177	5165.813
LD32581492.las	1	5100.049	5196.735
	2	5101.565	5159.704
	7	4926.46	5133.73
LD32581495.las	1	5087.713	5318.05
	2	5094.029	5132.696
	7	4496.513	5113.94
LD32581498.las	1	5108.415	5187.253
	2	5107.067	5145.807

DPH-1.4 Report on Elevation by Class for Tiled Data - continued

File	Class	Z Min	Z Max
	7	4748.944	5126.637
LD32581501.las	1	5075.964	5293.087
	2	5074.183	5145.692
	7	4672.891	5125.554
LD32581504.las	1	5079.603	5166.236
	2	5080.213	5160.997
	7	5043.267	5145.177
LD32581507.las	1	5116.817	5234.369
	2	5115.561	5221.285
	7	5043.888	5207.841
LD32581510.las	1	5138.622	5257.768
	2	5142.523	5247.821
	7	5132.034	5201.768
LD32581513.las	1	5195.18	5332.627
	2	5196.952	5306.935
	7	5189.753	5238.575
	18	5481.515	5481.515
LD32581516.las	1	5216.338	5285.173
	2	5215.56	5282.279
	7	5217.217	5245.708
	18	5608.43	5608.43
LD32581519.las	1	5239.402	5309.051
	2	5241.495	5279.264
	7	5052.411	5264.399
LD32581522.las	1	5251.705	5376.128
	2	5250.954	5301.535
	7	5261.328	5283.9
LD32581525.las	1	5253.89	5354.372
	2	5259.061	5311.453
	7	5248.513	5268.884
LD32581528.las	1	5269.884	5382.424
	2	5273.11	5350.409
	7	5178.018	5285.961
LD32581531.las	1	5297.079	5384.481
	2	5300.262	5384.914
	7	5360.426	5360.426
LD32581534.las			

DPH-1.4 Report on Elevation by Class for Tiled Data - continued

File	Class	Z Min	Z Max
	1	5349.92	5436.272
	2	5331.184	5414.825
	7	5374.461	5400.803
LD32581537.las	1	5317.545	5472.499
	2	5315.806	5432.65
	7	5328.008	5379.615
LD32581540.las	1	5287.073	5471.836
	2	5291.679	5434.973
	7	5311.318	5385.097
LD32581543.las	1	5296.036	5398.467
	2	5302.279	5383.585
	7	5294.235	5352.716
LD32581546.las	1	5270.718	5376.223
	2	5262.834	5375.442
	7	5288.628	5349.1
LD32581549.las	1	5223.972	5359.13
	2	5223.677	5321.515
	7	5283.841	5296.659
LD32581552.las	1	5226.712	5341.239
	2	5224.717	5321.476
	7	5252.234	5286.098
LD32581555.las	1	5259.606	5440.409
	2	5255.964	5375.691
	7	4839.154	5359.904
LD32581558.las	1	5291.236	5572.627
	2	5295.16	5418.943
	7	5289.281	5403.388
	18	5555.314	5555.314
LD32581561.las	1	5321.118	5638.775
	2	5325.878	5447.069
	7	5052.546	5431.462
	18	5719.08	5965.861
LD32581564.las	1	5422.253	5500.96
	2	5419.225	5473.257
	7	5437.978	5453.897
	18	5686.524	5686.524
LD32581567.las	1	5447.41	5542.331

DPH-1.4 Report on Elevation by Class for Tiled Data - continued

File	Class	Z Min	Z Max
	2	5453.044	5513.185
	7	4911.516	5442.076
LD32581570.las	1	5441.935	5605.835
	2	5429.09	5542.459
	18	5718.378	5718.378
LD32581573.las	1	5418.493	5538.483
	2	5416.616	5540.999
	7	5414.855	5414.855
	18	5972.688	5972.688
LD32581576.las	1	5431.541	5519.152
	2	5433.762	5518.362
	7	5451.718	5462.968
LD32581579.las	1	5458.519	5576.183
	2	5459.061	5528.342
	7	5461.754	5496.948
LD32581582.las	1	5441.187	5563.526
	2	5450.491	5527.131
	7	5437.506	5508.437
	18	7369.25	7376.911
LD32581585.las	1	5445.859	5570.691
	2	5451.403	5496.928
	7	5440.465	5478.214
LD32581588.las	1	5467.594	5592.863
	2	5472.243	5583.617
	7	5463.135	5546.131
	18	7428.194	7440.687
LD32581591.las	1	5475.327	5777.922
	2	5480.557	5777.836
	7	5468.099	5669.828
	18	5988.528	5988.722
LD32581594.las	1	5497.446	5616.488
	2	5498.9	5616.278
	7	5530.497	5530.497
LD32581597.las	1	5563.388	5728.699
	2	5562.532	5728.807
	7	5580.346	5657.111
	18	6302.947	6303.468
LD32581600.las			

DPH-1.4 Report on Elevation by Class for Tiled Data - continued

File	Class	Z Min	Z Max
	1	5586.938	5805.668
	2	5586.396	5808.817
	7	5706.632	5706.632
LD32581603.las	1	5545.625	5839.293
	2	5545.169	5808.922
	7	5565.461	5706.412
	18	6395.158	6395.227
LD32581606.las	1	5573.617	5794.598
	2	5572.571	5792.272
	7	5689.779	5690.287
LD32611396.las	1	4602.35	4691.178
	2	4601.251	4630.906
	7	4523.144	4613.629
LD32611399.las	1	4608.678	4703.773
	2	4613.518	4631.959
	7	4590.332	4617.333
LD32611402.las	1	4617.025	4714.909
	2	4624.298	4645.539
	7	4608.249	4634.689
LD32611405.las	1	4632.428	4735.643
	2	4639.548	4679.925
	7	4615.847	4640.476
LD32611408.las	1	4655.591	4797.152
	2	4656.303	4707.179
	7	4651.447	4691.46
LD32611411.las	1	4677.917	4768.012
	2	4681.536	4728.737
	7	3935.986	4706.595
	18	10855.405	10855.713
LD32611414.las	1	4704.456	4941.64
	2	4706.71	4782.779
	7	4223.705	4767.789
	18	4955.335	11120.516
LD32611417.las	1	4732.927	4982.661
	2	4741.309	4811.352
	7	4292.698	4795.82
	18	4980.892	5065.518
LD32611420.las			

DPH-1.4 Report on Elevation by Class for Tiled Data - continued

File	Class	Z Min	Z Max
	1	4770.151	5000.581
	2	4772.467	4845.515
	7	4137.636	4829.79
	9	4822.172	4827.08
	10	4822.461	4827.635
	18	5072.893	11290.24
LD32611423.las	1	4813.583	4973.107
	2	4821.313	4885.751
	7	4005.648	4874.045
	9	4822.326	4826.765
	10	4822.503	4827.195
	18	11076.684	11232.228
LD32611426.las	1	4838.639	4983.865
	2	4841.509	4907.136
	7	4305.815	4888.852
	18	11076.72	11076.815
LD32611429.las	1	4827.563	5027.979
	2	4826.805	4890.443
	7	4394.696	4874.557
LD32611432.las	1	4845.138	4922.192
	2	4844.436	4879.702
	7	4838.757	4856.723
LD32611435.las	1	4847.658	4941.188
	2	4847.51	4882.913
	7	4861.06	4864.862
LD32611438.las	1	4859.022	4949.36
	2	4858.232	4894.255
	7	4864.58	4871.257
LD32611441.las	1	4864.446	4948.015
	2	4864.38	4915.653
	7	4863.406	4882.605
LD32611444.las	1	4879.534	5031.84
	2	4879.042	4936.929
	7	4890.974	4914.298
LD32611447.las	1	4899.344	4951.24
	2	4896.732	4941.493
	7	4890.177	4920.036
LD32611450.las	1	4866.837	4972.214

DPH-1.4 Report on Elevation by Class for Tiled Data - continued

File	Class	Z Min	Z Max
	2	4865.108	4931.355
	7	4847.795	4907.618
LD32611453.las	1	4851.345	5068.799
	2	4851.27	4919.249
	7	4842.474	4880.525
LD32611456.las	1	4841.998	4897.897
	2	4841.306	4893.632
	7	4836.339	4836.339
LD32611459.las	1	4848.524	4910.866
	2	4847.825	4908.625
	7	4852.559	4864.967
LD32611462.las	1	4857.622	4923.048
	2	4857.044	4922.26
	7	4699.718	4862.162
LD32611465.las	1	4859.232	4912.48
	2	4862.677	4912.106
	7	4729.472	4867.631
	17	4888.36	4889.839
LD32611468.las	1	4876.414	4932.644
	2	4876.257	4925.115
	7	4381.048	4907.635
	18	5192.542	5192.542
LD32611471.las	1	4901.381	4968.599
	2	4903.143	4958.642
	7	4756.854	4939.085
LD32611474.las	1	4924.042	5089.613
	2	4922.49	5002.677
	7	4815.049	4969.419
	18	5771.061	5771.061
LD32611477.las	1	4937.05	5127.877
	2	4943.911	5015.41
	7	4928.301	4993.671
LD32611480.las	1	4973.878	5074.658
	2	4975.426	5053.333
	7	4530.234	5035.636
	18	11291.598	11344.285
LD32611483.las	1	5019.455	5149.465

DPH-1.4 Report on Elevation by Class for Tiled Data - continued

File	Class	Z Min	Z Max
	2	5023.235	5121.804
	7	4471.576	5044.809
LD32611486.las	1	5073.92	5200.852
	2	5074.888	5160.413
	7	4980.026	5129.895
LD32611489.las	1	5098.487	5160.039
	2	5096.276	5159.238
	7	4651.736	5127.703
LD32611492.las	1	5063.346	5167.208
	2	5066.903	5143.09
	7	4624.797	5125.935
	18	11361.798	11361.88
LD32611495.las	1	5051.64	5158.933
	2	5050.869	5130.173
	7	4581.759	5115.164
LD32611498.las	1	5045.052	5327.732
	2	5042.618	5132.296
	7	5045.075	5108.884
LD32611501.las	1	5053.612	5194.442
	2	5052.887	5124.977
	7	5006.014	5101.738
	10	5062.247	5065.794
	17	5069.025	5070.318
LD32611504.las	1	5077.998	5192.614
	2	5077.421	5186.122
	7	4589.607	5170.79
LD32611507.las	1	5134.347	5258.103
	2	5132.693	5245.354
	7	5204.14	5222.44
LD32611510.las	1	5183.868	5292.877
	2	5180.547	5262.844
	7	5007.145	5231.617
LD32611513.las	1	5178.667	5383.578
	2	5176.988	5242.161
	7	5057.936	5225.836
LD32611516.las	1	5200.298	5432.259
	2	5201.026	5256.358

DPH-1.4 Report on Elevation by Class for Tiled Data - continued

File	Class	Z Min	Z Max
	7	4748.793	5233.812
LD32611519.las	1	5218.936	5288.129
	2	5217.864	5277.434
	7	5171.817	5256.423
LD32611522.las	1	5233.812	5333.785
	2	5233.316	5306.029
	7	5237.578	5277.775
LD32611525.las	1	5252.329	5354.395
	2	5258.477	5322.942
	7	5159.173	5293.264
LD32611528.las	1	5274.235	5397.693
	2	5273.9	5357.44
	7	5265.6	5320.721
LD32611531.las	1	5326.243	5585.343
	2	5325.209	5399.72
	7	5350.865	5369.251
LD32611534.las	1	5289.543	5427.581
	2	5289.025	5396.288
	7	5230.403	5341.741
LD32611537.las	1	5274.865	5386.118
	2	5271.951	5378.647
	7	5272.145	5334.478
LD32611540.las	1	5270.993	5355.642
	2	5270.528	5316.777
	7	5260.695	5299.845
LD32611543.las	1	5285.462	5489.996
	2	5284.665	5370.665
	7	5280.465	5340.665
LD32611546.las	1	5209.11	5350.475
	2	5207.818	5312.991
	7	5221.879	5285.439
LD32611549.las	1	5209.822	5343.067
	2	5208.667	5292.962
	7	5217.043	5246.561
LD32611552.las	1	5240.708	5362.85
	2	5235.131	5344.934

DPH-1.4 Report on Elevation by Class for Tiled Data - continued

File	Class	Z Min	Z Max
	7	5256.604	5269.307
LD32611555.las	1	5312.722	5411.751
	2	5312.506	5377.844
	7	5153.923	5362.998
LD32611558.las	1	5327.801	5450.416
	2	5333.874	5410.891
	7	4623.111	5397.67
LD32611561.las	1	5380.081	5481.036
	2	5385.18	5440.429
	7	5090.616	5429.064
LD32611564.las	1	5395.816	5481.652
	2	5391.105	5469.185
	7	5409.845	5445.429
	18	5833.768	5834.007
LD32611567.las	1	5381.991	5516.754
	2	5380.36	5493.644
	7	4884.036	5459.215
	18	6003.512	6003.512
LD32611570.las	1	5375.96	5497.354
	2	5377.066	5493.755
	7	4901.152	5376.138
LD32611573.las	1	5392.781	5467.837
	2	5390.222	5456.449
LD32611576.las	1	5422.2	5485.311
	2	5419.632	5485.127
	7	5439.49	5444.887
LD32611579.las	1	5424.815	5478.834
	2	5430.048	5478.919
	7	5274.271	5422.65
LD32611582.las	1	5423.884	5520.885
	2	5427.824	5479.782
	7	5415.179	5464.159
LD32611585.las	1	5425.485	5526.524
	2	5423.254	5474.999
	7	4738.908	5461.895
	18	7430.271	7431.649
LD32611588.las			

DPH-1.4 Report on Elevation by Class for Tiled Data - continued

File	Class	Z Min	Z Max
	1	5433.106	5665.441
	2	5433.322	5480.521
	7	5437.87	5466.082
	18	7408.627	7425.91
LD32611591.las	1	5452.561	5563.663
	2	5453.217	5540.425
	7	5448.962	5522.371
LD32611594.las	1	5497.315	5573.998
	2	5496.889	5573.841
LD32611597.las	1	5519.382	5596.534
	2	5514.425	5598.975
	18	5842.951	6028.879
LD32611600.las	1	5520.16	5611.632
	2	5516.029	5610.94
LD32611603.las	1	5511.957	5622.81
	2	5509.595	5607.561
	7	5560.973	5560.973
LD32611606.las	1	5540.442	5781.281
	2	5539.946	5763.574
	7	5664.382	5696.222
	18	5869.575	5869.657
LD32641396.las	1	4599.522	4663.816
	2	4608.213	4624.945
	7	4593.065	4610.621
	9	4610.076	4614.932
	10	4610.02	4615.755
	18	11115.821	11116.08
LD32641399.las	1	4605.417	4774.8
	2	4612.314	4641.113
	7	4591.244	4621.497
	18	6583.133	6584.852
LD32641402.las	1	4617.494	4715.624
	2	4625.401	4671.529
	7	4589.302	4652.53
	9	4642.963	4648.127
	10	4643.603	4648.039
	18	4875.187	6554.272
LD32641405.las	1	4633.751	4760.83

DPH-1.4 Report on Elevation by Class for Tiled Data - continued

File	Class	Z Min	Z Max
	2	4642.602	4699.295
	7	4631.946	4665.502
LD32641408.las	1	4668.8	4770.83
	2	4672.704	4721.785
	7	4665.801	4684.275
LD32641411.las	1	4679.551	4807.159
	2	4685.962	4748.12
	7	4173.076	4733.33
LD32641414.las	1	4707.661	4955.709
	2	4711.808	4751.91
	7	4144.696	4738.98
	18	4975.958	11049.295
LD32641417.las	1	4727.399	4964.452
	2	4734.118	4804.498
	7	4298.059	4787.612
	9	4756.45	4772.399
	10	4756.569	4774.367
	18	4984.616	5090.377
LD32641420.las	1	4777.71	5049.521
	2	4783.681	4853.432
	7	4087.945	4832.94
	18	5046.483	11169.84
LD32641423.las	1	4767.392	5000.029
	2	4771.995	4851.509
	7	4170.684	4834.511
	18	5038.858	11155.06
LD32641426.las	1	4774.069	4940.44
	2	4775.597	4856.089
	7	4073.378	4843.333
	18	11066.307	11169.6
LD32641429.las	1	4769.443	5021.273
	2	4770.391	4853.694
	7	4525.24	4831.5
	18	5029.212	5050.577
LD32641432.las	1	4783.544	4927.831
	2	4781.749	4869.019
	7	4795.561	4795.561
	10	4851.49	4855.358
	17	4854.889	4855.548

DPH-1.4 Report on Elevation by Class for Tiled Data - continued

File	Class	Z Min	Z Max
	18	5207.765	5207.765
LD32641435.las	1	4799.19	5037.336
	2	4796.001	4880.699
LD32641438.las	1	4845.138	4935.696
	2	4844.357	4896.079
	7	4819.672	4853.639
LD32641441.las	1	4871.585	4954.902
	2	4873.107	4913.051
	7	4864.104	4897.733
LD32641444.las	1	4863.563	4966.142
	2	4862.569	4931.795
	7	4875.026	4908.022
LD32641447.las	1	4866.349	4947.572
	2	4863.78	4921.391
	7	4814.57	4897.382
LD32641450.las	1	4829.521	4908.058
	2	4829.154	4906.391
	7	4845.473	4884.61
LD32641453.las	1	4828.222	4871.844
	2	4827.828	4869.127
	7	4839.452	4839.452
LD32641456.las	1	4823.924	4891.516
	2	4830.181	4867.441
	7	4818.714	4820.975
LD32641459.las	1	4836.732	4884.977
	2	4835.023	4874.4
	7	4133.515	4843.091
	18	5797.305	5802.4
LD32641462.las	1	4851.027	4881.388
	2	4849.538	4879.754
LD32641465.las	1	4861.955	5066.611
	2	4861.312	4923.848
	7	4577.599	4577.599
LD32641468.las	1	4886.782	4949.108
	2	4886.326	4942.47
	7	4902.238	4909.341

DPH-1.4 Report on Elevation by Class for Tiled Data - continued

File	Class	Z Min	Z Max
LD32641471.las	1	4908.268	5070.259
	2	4907.402	4978.461
	7	4743.501	4952.605
	18	5203.9	5203.9
LD32641474.las	1	4940.013	5099.337
	2	4938.327	5029.442
	7	4423.974	4994.705
LD32641477.las	1	4952.283	5178.024
	2	4955.984	5038.54
	7	4920.479	5013.208
LD32641480.las	1	4990.623	5251.909
	2	4995.295	5114.996
	7	4490.736	5103.254
LD32641483.las	1	5049.593	5153.307
	2	5053.225	5126.693
	7	4920.446	5099.291
LD32641486.las	1	5051.65	5152.956
	2	5054.416	5121.2
	7	4515.247	5109.209
LD32641489.las	1	5021.46	5138.602
	2	5028.008	5114.471
	7	4476.323	5100.124
LD32641492.las	1	5005.722	5134.56
	2	5005.387	5112.585
	7	4609.761	5095.193
LD32641495.las	1	5014.741	5199.56
	2	5014.403	5115.164
	7	4448.069	5082.89
LD32641498.las	1	5033.809	5177.634
	2	5033.927	5136.171
	7	4628.58	5107.027
	18	5310.029	5311.174
LD32641501.las	1	5084.485	5188.136
	2	5085.324	5161.676
	7	4952.644	5143.366
LD32641504.las	1	5111.735	5206.646
	2	5113.254	5183.828

DPH-1.4 Report on Elevation by Class for Tiled Data - continued

File	Class	Z Min	Z Max
	7	4910.302	5165.347
LD32641507.las	1	5127.962	5344.087
	2	5125.961	5208.12
	7	5117.217	5195.216
LD32641510.las	1	5142.099	5239.163
	2	5142.775	5210.39
	7	4578.564	5194.36
	18	11347.343	11347.628
LD32641513.las	1	5168.254	5269.156
	2	5172.437	5227.004
	7	4598.429	5198.95
LD32641516.las	1	5202.322	5274.363
	2	5205.285	5257.309
	7	4674.548	5227.155
LD32641519.las	1	5228.142	5305.521
	2	5225.784	5285.334
	7	4714.38	5268.516
LD32641522.las	1	5265.58	5335.586
	2	5265.337	5302.27
	7	5255.321	5288.369
LD32641525.las	1	5287.913	5384.983
	2	5294.222	5349.451
	7	5278.277	5299.95
LD32641528.las	1	5289.697	5400.727
	2	5287.339	5359.225
	7	5297.857	5334.77
	18	5850.316	5891.461
LD32641531.las	1	5286.098	5383.067
	2	5285.819	5382.279
	7	5300.088	5300.088
LD32641534.las	1	5247.781	5366.453
	2	5251.036	5327.43
	7	5252.906	5296.892
LD32641537.las	1	5229.678	5450.156
	2	5230.206	5314.888
	7	5174.301	5291.915
LD32641540.las			

DPH-1.4 Report on Elevation by Class for Tiled Data - continued

File	Class	Z Min	Z Max
	1	5241.098	5380.304
	2	5240.928	5348.834
	7	5234.077	5318.818
LD32641543.las	1	5191.158	5356.01
	2	5189.488	5350.065
	7	5204.816	5324.589
LD32641546.las	1	5189.937	5291.636
	2	5193.251	5298.697
	7	5186.902	5268.103
LD32641549.las	1	5241.184	5344.294
	2	5221.2	5340.36
	7	5252.46	5319.497
LD32641552.las	1	5279.022	5385.727
	2	5277.722	5346.686
	7	5284.012	5328.267
LD32641555.las	1	5304.461	5404.5
	2	5307.181	5373.303
	7	4860.23	5353.506
LD32641558.las	1	5340.478	5546.216
	2	5344.668	5393.444
	7	5016.302	5380.78
LD32641561.las	1	5344.94	5588.375
	2	5353.579	5408.815
	7	5173.52	5384.858
	18	5790.487	11522.697
LD32641564.las	1	5379.153	5466.925
	2	5375.704	5443.578
	7	5387.489	5430.097
	18	5640.002	5640.254
LD32641567.las	1	5354.881	5446.183
	2	5352.571	5449.796
LD32641570.las	1	5353.523	5433.034
	2	5353.244	5390.265
	7	4909.797	5370.298
LD32641573.las	1	5372.342	5451.869
	2	5368.057	5443.011
	7	5373.68	5373.68

DPH-1.4 Report on Elevation by Class for Tiled Data - continued

File	Class	Z Min	Z Max
LD32641576.las	1	5392.138	5464.123
	2	5391.751	5456.383
	7	5421.367	5421.367
	18	5793.456	5959.398
LD32641579.las	1	5398.703	5655.95
	2	5397.01	5452.256
	7	5394.461	5404.678
LD32641582.las	1	5392.476	5479.011
	2	5389.54	5443.444
	7	5391.941	5424.733
	18	6186.707	7358.23
LD32641585.las	1	5402.896	5614.224
	2	5400.662	5447.719
	7	5416.584	5435.806
	18	5696.009	7376.045
LD32641588.las	1	5437.345	5644.395
	2	5440.393	5475.304
	18	7419.608	7421.107
LD32641591.las	1	5460.967	5522.771
	2	5465.435	5503.824
	7	5449.75	5477.85
	18	7216.531	7216.81
LD32641594.las	1	5496.869	5547.312
	2	5496.446	5549.772
LD32641597.las	1	5478.332	5542
	2	5476.452	5541.954
	7	4806.067	4806.067
LD32641600.las	1	5490.708	5538.683
	2	5488.529	5538.49
LD32641603.las	1	5497.003	5562.597
	2	5493.585	5562.538
	7	5343.234	5343.234
LD32641606.las	1	5526.131	5697.597
	2	5523.401	5697.236
	7	5541.829	5656.071
LD32671396.las	1	4595.463	4783.252
	2	4603.183	4626.72

DPH-1.4 Report on Elevation by Class for Tiled Data - continued

File	Class	Z Min	Z Max
	7	4590.198	4609.125
LD32671399.las	1	4618.744	4756.887
	2	4618.783	4660.955
	7	4606.283	4648.79
	18	6617.431	6617.91
LD32671402.las	1	4633.003	4816.887
	2	4639.482	4686.037
	7	4612.471	4656.707
	9	4641.979	4646.733
	10	4643.144	4647.451
	18	6186.674	6653.714
LD32671405.las	1	4636.506	4790.962
	2	4637.117	4697.163
	7	4632.104	4654.43
	18	5419.08	5438.9
LD32671408.las	1	4646.188	4808.248
	2	4649.056	4744.685
	7	4645.247	4722.628
LD32671411.las	1	4671.146	4867.602
	2	4670.689	4751.221
	7	4669.932	4732.192
LD32671414.las	1	4688.754	4943.251
	2	4688.193	4750.063
	7	4235.989	4734.909
	10	4706.06	4710.709
	17	4710.348	4711.073
	18	4977.365	11186.106
LD32671417.las	1	4696.838	4973.72
	2	4703.521	4799.61
	7	4306.077	4782.435
	9	4755.971	4760.217
	10	4756.726	4759.928
	18	4982.707	5221.663
LD32671420.las	1	4720.204	4992.923
	2	4728.445	4804.315
	7	4085.067	4784.984
	18	4993.435	11239.266
LD32671423.las	1	4723.599	4975.945
	2	4726.674	4804.482

DPH-1.4 Report on Elevation by Class for Tiled Data - continued

File	Class	Z Min	Z Max
	7	3983.837	4768.967
	18	4999.134	11106.828
LD32671426.las	1	4714.374	4963.766
	2	4723.081	4794.561
	7	4232.485	4776.145
	18	11094.574	11256.398
LD32671429.las	1	4735.45	4981.765
	2	4739.469	4800.086
	7	4430.25	4767.687
	9	4783.701	4786.792
	10	4783.829	4787.422
	18	5072.191	5072.191
LD32671432.las	1	4770.945	4887.467
	2	4769.525	4833.048
	9	4783.793	4787.093
	10	4783.708	4787.51
LD32671435.las	1	4798.209	4905.82
	2	4799.882	4869.377
	9	4837.284	4844.055
	10	4837.48	4844.951
LD32671438.las	1	4848.37	4929.108
	2	4846.568	4889.6
	7	4841.309	4868.084
LD32671441.las	1	4826.545	4918.799
	2	4826.306	4892.339
	7	4798.097	4875.2
LD32671444.las	1	4838.058	4928.586
	2	4835.318	4886.358
	7	4835.863	4848.993
LD32671447.las	1	4803.796	4889.337
	2	4811.444	4883.645
	7	4846.122	4852.599
LD32671450.las	1	4801.992	4861.568
	2	4805.948	4864.498
	7	4796.883	4826.408
LD32671453.las	1	4808.849	4863.002
	2	4812.727	4841.959
LD32671456.las			

DPH-1.4 Report on Elevation by Class for Tiled Data - continued

File	Class	Z Min	Z Max
	1	4819.078	4868.573
	2	4818.822	4841.48
LD32671459.las	1	4828.527	4908.842
	2	4832.464	4902.841
	7	4823.386	4824.456
LD32671462.las	1	4852.008	5048.986
	2	4850.519	4915.689
	7	4892.536	4892.536
LD32671465.las	1	4875.45	5116.929
	2	4874.734	4949.35
	7	4905.709	4912.146
LD32671468.las	1	4916.263	4972.536
	2	4920.092	4963.428
	7	4646.165	4944.797
	18	11267.363	11267.559
LD32671471.las	1	4939.659	5174.032
	2	4942.346	5022.126
	7	4749.853	4999.682
LD32671474.las	1	4972.703	5181.197
	2	4976.742	5049.468
	7	4192.219	5034.206
LD32671477.las	1	5017.103	5096.942
	2	5020.236	5075.308
	7	4823.924	5058.264
	18	11378.327	11378.586
LD32671480.las	1	5002.634	5135.813
	2	5002.513	5100.108
	7	4839.442	5065.649
	18	11336.509	11336.657
LD32671483.las	1	5000.866	5121.978
	2	5006.184	5088.563
	7	4295.943	5075.403
	18	11244.18	11244.331
LD32671486.las	1	4979.153	5104.222
	2	4977.664	5074.432
	7	4775.755	5057.316
	18	5273.903	5292.45
LD32671489.las			

DPH-1.4 Report on Elevation by Class for Tiled Data - continued

File	Class	Z Min	Z Max
	1	4980.735	5091.187
	2	4978.176	5073.317
	7	4791.486	5043.33
	17	4991.627	4992.277
LD32671492.las	1	4997.464	5220.18
	2	4991.571	5092.549
	7	4363.544	5076.942
LD32671495.las	1	5038.796	5144.002
	2	5041.345	5113.185
	7	5057.303	5100.183
	18	5307.857	5307.857
LD32671498.las	1	5095.275	5175.262
	2	5102.897	5133.526
	7	4638.288	5115.147
LD32671501.las	1	5091.893	5164.911
	2	5089.33	5147.096
	7	5015.59	5129.924
	17	5102.601	5105.288
LD32671504.las	1	5090.892	5206.509
	2	5096.161	5177.601
	7	4950.718	5144.888
LD32671507.las	1	5127.263	5219.478
	2	5126.647	5190.859
	7	5130.36	5173.1
LD32671510.las	1	5159.435	5242.965
	2	5157.723	5211.174
	7	5113.107	5195.908
LD32671513.las	1	5169.629	5278.329
	2	5170.108	5248.575
	7	4973.058	5210.957
LD32671516.las	1	5197.736	5295.445
	2	5192.775	5261.148
	7	5194.228	5231.604
LD32671519.las	1	5225.009	5292.608
	2	5223.779	5282.562
	7	4799.584	5265.268
LD32671522.las	1	5253.224	5358.405

DPH-1.4 Report on Elevation by Class for Tiled Data - continued

File	Class	Z Min	Z Max
	2	5252.752	5316.41
	7	5267.145	5280.521
LD32671525.las	1	5263.211	5368.247
	2	5262.155	5336.712
	7	5183.536	5283.595
LD32671528.las	1	5263.789	5364.31
	2	5262.306	5321.151
	7	5112.27	5282.017
LD32671531.las	1	5250.488	5338.752
	2	5248.904	5331.308
	7	5240.967	5296.922
LD32671534.las	1	5232.27	5328.661
	2	5231.896	5310.098
	7	5237.939	5254.72
LD32671537.las	1	5203.067	5276.302
	2	5199.402	5278.976
	7	5225.915	5250.941
LD32671540.las	1	5190.17	5358.759
	2	5181.151	5323.867
	7	5223.32	5263.789
	18	11778.323	11778.543
LD32671543.las	1	5176.154	5281.256
	2	5174.402	5272.01
	7	5195.538	5232.69
LD32671546.las	1	5205.4	5403.834
	2	5206.525	5344.33
	7	5235.872	5249.852
LD32671549.las	1	5268.231	5457.827
	2	5262.906	5342.903
	7	5274.038	5284.028
LD32671552.las	1	5270.715	5358.966
	2	5271.784	5329.494
	7	5266.098	5302.739
LD32671555.las	1	5282.742	5457.617
	2	5288.815	5362.853
	7	5278.474	5343.989
LD32671558.las			

DPH-1.4 Report on Elevation by Class for Tiled Data - continued

File	Class	Z Min	Z Max
	1	5306.922	5545.514
	2	5303.72	5363.28
	7	4638.57	5352.411
LD32671561.las	1	5318.641	5601.757
	2	5327.096	5401.685
	7	5090.613	5379.304
	18	5738.469	5857.452
LD32671564.las	1	5337.709	5455.977
	2	5333.775	5425.458
LD32671567.las	1	5322.092	5375.442
	2	5324.688	5375.632
	7	5316.863	5316.863
LD32671570.las	1	5336.456	5385.35
	2	5335.078	5377.814
LD32671573.las	1	5351.226	5582.702
	2	5349.484	5423.024
	7	4924.239	5023.543
	18	5888.594	5888.761
LD32671576.las	1	5367.397	5424.28
	2	5366.866	5427.027
	7	5391.797	5396.669
LD32671579.las	1	5363.031	5427.2
	2	5364.851	5420.662
	7	5366.174	5407.496
	17	5377.309	5378.421
LD32671582.las	1	5379.632	5481.118
	2	5378.92	5427.988
	7	5385.987	5415.019
	18	7347.338	7382.108
LD32671585.las	1	5412.171	5503.775
	2	5417.811	5449.976
	7	4720.493	5435.088
	18	7371.632	7377.505
LD32671588.las	1	5433.165	5625.396
	2	5440.038	5482.256
	7	5424.061	5442.401
	18	7363.486	7424.795
LD32671591.las			

DPH-1.4 Report on Elevation by Class for Tiled Data - continued

File	Class	Z Min	Z Max
	1	5454.146	5528.831
	2	5459.595	5504.057
	7	5452.758	5479.572
LD32671594.las	1	5471.646	5582.456
	2	5471.206	5523.414
LD32671597.las	1	5453.851	5527.45
	2	5453.126	5496.875
LD32671600.las	1	5464.494	5528.27
	2	5461.347	5503.234
LD32671603.las	1	5486.734	5580.363
	2	5484.405	5582.735
LD32671606.las	1	5523.509	5699.175
	2	5522.259	5697.361
	7	5654.024	5662.407
LD32701396.las	1	4596.106	4643.839
	2	4602.996	4630.765
	7	4537.74	4616.959
	17	4608.154	4608.823
LD32701399.las	1	4603.842	4699.685
	2	4609.469	4655.033
	7	4590.463	4637.343
	18	5304.98	6650.836
LD32701402.las	1	4609.538	4717.53
	2	4611.192	4675.624
	7	4003.647	4618.642
	18	4953.284	6628.209
LD32701405.las	1	4614.846	4826.585
	2	4614.692	4655.936
	7	4611.966	4633.14
	18	5394.786	5395.445
LD32701408.las	1	4625.089	4757.281
	2	4623.862	4678.416
	7	4487.235	4647.425
LD32701411.las	1	4628.895	4772.471
	2	4632.314	4688.665
	7	4622.927	4667.642
	9	4652.953	4657.215

DPH-1.4 Report on Elevation by Class for Tiled Data - continued

File	Class	Z Min	Z Max
	10	4652.94	4657.868
LD32701414.las	1	4645.168	4909.327
	2	4644.797	4709.531
	7	4177.485	4694.938
	18	4917.198	11171.674
LD32701417.las	1	4661.28	4943.209
	2	4666.818	4729.659
	7	4234.749	4709.272
	17	4709.731	4711.132
	18	4917.858	5067.464
LD32701420.las	1	4680.483	4935.876
	2	4685.617	4744.81
	7	4140.212	4719.111
	18	4958.051	11110.503
LD32701423.las	1	4682.963	4928.333
	2	4688.806	4738.494
	7	4172.57	4719.302
	9	4709.797	4720.388
	10	4710.046	4724.344
	18	4961.106	11083.219
LD32701426.las	1	4705.332	4936.279
	2	4710.486	4764.341
	7	4474.732	4751.838
	9	4709.899	4720.604
	10	4710.135	4720.719
	18	5047.621	11199.485
LD32701429.las	1	4738.353	4993.829
	2	4745.237	4812.569
	7	4530.23	4787.307
	18	5051.739	5108.677
LD32701432.las	1	4786.132	4896.598
	2	4785.41	4835.624
LD32701435.las	1	4798.363	4922.224
	2	4800.404	4863.409
	7	4793.32	4800.843
	9	4838.767	4842.927
	10	4838.786	4843.124
LD32701438.las	1	4801.903	4910.502
	2	4804.305	4872.536

DPH-1.4 Report on Elevation by Class for Tiled Data - continued

File	Class	Z Min	Z Max
	7	4846.001	4846.001
LD32701441.las	1	4792.097	4883.77
	2	4790.187	4850.417
LD32701444.las	1	4802.123	4902.165
	2	4800.42	4858.642
	7	4794.593	4796.375
	9	4833.514	4836.906
	10	4833.501	4838.271
LD32701447.las	1	4795.499	4858.878
	2	4795.233	4857.769
LD32701450.las	1	4793.993	5019.107
	2	4801.398	4822.051
	7	4797.481	4797.7
LD32701453.las	1	4805.483	4842.562
	2	4807.448	4838.314
	7	4811.401	4811.401
LD32701456.las	1	4821.339	5050.193
	2	4821.086	4878.658
	7	4838.419	4851.667
	18	5092.365	5092.365
LD32701459.las	1	4847.854	4960.633
	2	4841.588	4905.597
LD32701462.las	1	4880.213	4996.099
	2	4881.634	4919.761
	7	4699.42	4699.42
LD32701465.las	1	4903.691	4998.366
	2	4901.434	4943.53
	7	4714.174	4912.346
	18	5199.199	5199.199
LD32701468.las	1	4933.258	5106.525
	2	4932.713	4972.733
	7	4746.595	4944.649
LD32701471.las	1	4960.328	5059.672
	2	4961.998	5022.838
	7	4754.387	4998.589
	18	5260.239	11306.158
LD32701474.las			

DPH-1.4 Report on Elevation by Class for Tiled Data - continued

File	Class	Z Min	Z Max
	1	4973.15	5215.265
	2	4975.325	5038.304
	7	4871.25	5018.852
LD32701477.las	1	4957.684	5179.12
	2	4956.522	5046.374
	7	4936.745	5023.527
LD32701480.las	1	4934.724	5062.779
	2	4932.126	5031.673
	7	4497.009	5009.855
LD32701483.las	1	4940.299	5135.226
	2	4939.557	5026.135
	7	4567.481	5012.054
LD32701486.las	1	4957.477	5165.656
	2	4958.917	5045.728
	7	4871.552	5032.493
	18	5208.307	5208.307
LD32701489.las	1	4991.939	5088.714
	2	4987.126	5064.252
	7	4845.856	5047.779
	18	5744.723	5744.723
LD32701492.las	1	5055.177	5113.963
	2	5058.179	5087.985
	7	4921.919	5075.334
LD32701495.las	1	5062.119	5139.317
	2	5070.101	5104.252
	7	5056.155	5080.183
LD32701498.las	1	5055.508	5154.094
	2	5053.487	5113.986
	7	4463.784	5094.622
LD32701501.las	1	5062.933	5161.463
	2	5065.088	5134.832
	7	4952.441	5101.089
LD32701504.las	1	5100.397	5207.175
	2	5105.137	5190.721
	7	5095.63	5171.479
LD32701507.las	1	5166.804	5262.516
	2	5165.39	5239.875

DPH-1.4 Report on Elevation by Class for Tiled Data - continued

File	Class	Z Min	Z Max
	7	4928.56	5226.246
LD32701510.las	1	5184.809	5283.985
	2	5189.015	5248.005
	7	5182.099	5208.973
LD32701513.las	1	5199.527	5299.271
	2	5203.782	5261.308
	7	5163.143	5233.562
LD32701516.las	1	5223.628	5461.351
	2	5229.038	5283.523
	7	4693.134	5255.278
LD32701519.las	1	5240.721	5320.455
	2	5240.055	5307.325
	7	5195.052	5291.19
LD32701522.las	1	5254.215	5324.875
	2	5253.559	5305.183
	7	4829.272	5289.179
LD32701525.las	1	5254.858	5334.504
	2	5253.802	5305.872
	7	5256.925	5286.325
	18	6047.196	11541.266
LD32701528.las	1	5238.795	5385.786
	2	5239.402	5292.696
	7	5246.643	5271.617
LD32701531.las	1	5240.836	5303.864
	2	5240.222	5306.649
	7	5240.934	5252.224
LD32701534.las	1	5241.942	5336.544
	2	5240.308	5307.624
	7	5039.173	5278.802
LD32701537.las	1	5189.183	5327.571
	2	5188.605	5285.078
	7	5204.99	5234.845
	18	5605.294	5605.474
LD32701540.las	1	5162.49	5266.512
	2	5159.051	5250.154
	7	5180.577	5197.385
LD32701543.las			

DPH-1.4 Report on Elevation by Class for Tiled Data - continued

File	Class	Z Min	Z Max
	1	5168.188	5311.305
	2	5171.069	5310.711
	7	5163.418	5232.923
LD32701546.las	1	5259.222	5362.378
	2	5248.674	5349.727
	7	5251.728	5324.291
	18	5539.808	5622.413
LD32701549.las	1	5235.892	5309.022
	2	5228.884	5317.689
	7	5237.657	5256.256
LD32701552.las	1	5237.696	5357.981
	2	5239.822	5315.055
	7	5232.339	5284.32
LD32701555.las	1	5261.548	5514.343
	2	5262.578	5335.796
	7	5265.262	5320.281
LD32701558.las	1	5282.604	5470.471
	2	5285.728	5360.088
	7	5027.93	5348.086
	18	5628.962	5700.825
LD32701561.las	1	5311.079	5431.715
	2	5315.291	5382.965
	7	5288.415	5368.031
LD32701564.las	1	5307.69	5356.026
	2	5307.407	5374.769
LD32701567.las	1	5308.756	5340.655
	2	5305.134	5340.091
LD32701570.las	1	5308.759	5396.83
	2	5306.597	5381.472
	7	4601.385	5366.712
LD32701573.las	1	5342.499	5404.914
	2	5341.79	5396.748
	7	5375.439	5375.439
	18	5752.508	5752.508
LD32701576.las	1	5340.439	5424.389
	2	5339.773	5400.655
	7	5350.855	5362.279

DPH-1.4 Report on Elevation by Class for Tiled Data - continued

File	Class	Z Min	Z Max
LD32701579.las	1	5353.523	5546.921
	2	5351.945	5397.233
	7	4622.035	5373.414
LD32701582.las	1	5368.907	5464.713
	2	5368.608	5425.166
	7	5109.96	5406.83
	18	7333.309	7373.391
LD32701585.las	1	5407.683	5532.968
	2	5403.503	5440.16
	7	5407.634	5427.44
	18	7349.086	7349.795
LD32701588.las	1	5423.969	5655.999
	2	5426.767	5464.956
	7	5415.517	5434.143
	18	7330.133	7330.851
LD32701591.las	1	5441.682	5526.774
	2	5447.397	5526.331
	7	5433.952	5466.629
LD32701594.las	1	5480.809	5582.492
	2	5479.379	5570.878
LD32701597.las	1	5434.664	5552.6
	2	5434.12	5562.45
LD32701600.las	1	5449.025	5541.255
	2	5447.269	5540.52
LD32701603.las	1	5506.2	5648.148
	2	5499.031	5648.24
	7	5560.553	5560.553
LD32701606.las	1	5565.707	5732.298
	2	5564.799	5685.615
	7	5628.266	5628.266
LD32731396.las	1	4582.182	4661.378
	2	4588.541	4619.758
	7	4584.404	4602.451
	17	4606.369	4606.753
	18	11116.907	11117.242
LD32731399.las	1	4593.741	4691.88
	2	4598.514	4631.418

DPH-1.4 Report on Elevation by Class for Tiled Data - continued

File	Class	Z Min	Z Max
	7	4557.678	4604.226
	17	4614.476	4615.056
LD32731402.las	1	4605.781	4697.304
	2	4605.381	4636.707
	7	4602.983	4621.805
	17	4615.444	4616.047
	18	6593.533	6603.068
LD32731405.las	1	4607.284	4694.603
	2	4612.104	4638.36
	7	4609.971	4620.283
LD32731408.las	1	4617.442	4783.855
	2	4622.776	4650.811
	7	4239.985	4621.871
	17	4630.683	4631.405
LD32731411.las	1	4620.132	4706.316
	2	4625.916	4648.288
	7	4613.176	4626.953
LD32731414.las	1	4627.159	4876.129
	2	4633.58	4674.289
	7	4226.087	4651.854
	18	4875.062	11221.995
LD32731417.las	1	4647.084	4892.966
	2	4654.456	4693.629
	7	4298.558	4673.983
	18	4899.127	5240.163
LD32731420.las	1	4652.35	4907.418
	2	4656.903	4697.907
	7	4324.434	4675.509
	18	4904.862	11142.78
LD32731423.las	1	4674.892	4932.221
	2	4677.517	4723.268
	7	4337.153	4703.678
	9	4707.697	4709.495
	10	4708.291	4710.092
	17	4704.01	4704.715
	18	4924.255	11052.465
LD32731426.las	1	4691.798	4929.446
	2	4691.25	4762.028
	7	4423.013	4747.395

DPH-1.4 Report on Elevation by Class for Tiled Data - continued

File	Class	Z Min	Z Max
	9	4707.737	4722.727
	10	4708.462	4722.956
	18	4943.494	11016.13
LD32731429.las	1	4736.615	4957.27
	2	4734.774	4786.874
	7	4554.64	4755.217
	9	4754.511	4756.772
	10	4754.597	4760.217
	18	4980.666	5091.64
LD32731432.las	1	4757.474	4880.856
	2	4754.846	4804.446
	9	4754.777	4769.4
	10	4754.794	4770.194
LD32731435.las	1	4787.011	4862.549
	2	4785.801	4832.937
	7	4783.051	4792.641
LD32731438.las	1	4773.937	4874.465
	2	4773.704	4831.732
	9	4773.727	4774.046
	10	4773.698	4774.233
LD32731441.las	1	4767.1	4884.793
	2	4766.972	4821.821
	7	4799.633	4799.633
	9	4773.616	4775.027
	10	4773.672	4774.925
LD32731444.las	1	4774.666	4873.534
	2	4780.473	4819.744
	7	4777.723	4786.254
	9	4796.162	4797.901
	10	4796.247	4797.937
LD32731447.las	1	4777.336	5015.459
	2	4781.956	4808.763
	7	4778.799	4778.799
	9	4790.164	4798.183
	10	4790.079	4798.258
	18	5089.8	5146.617
LD32731450.las	1	4792.064	4856.841
	2	4793.616	4841.736
	7	4785.463	4785.463
LD32731453.las			

DPH-1.4 Report on Elevation by Class for Tiled Data - continued

File	Class	Z Min	Z Max
	1	4814.721	4864.843
	2	4814.876	4849.57
LD32731456.las	1	4824.475	5011.775
	2	4824.213	4876.07
	7	4733.813	4825.122
LD32731459.las	1	4822.536	4934.393
	2	4820.975	4884.488
	7	4831.509	4831.509
LD32731462.las	1	4839.154	4909.403
	2	4841.083	4908.1
	7	4864.242	4864.242
LD32731465.las	1	4874.603	5118.025
	2	4873.757	4936.644
	7	4900.551	4909.272
LD32731468.las	1	4928.337	4998.622
	2	4926.873	4966.798
	7	4638.777	4946.237
	18	5529.494	5529.494
LD32731471.las	1	4947.283	5046.371
	2	4950.709	5003.55
	7	4564.65	4989.048
LD32731474.las	1	4923.091	5190.997
	2	4922.464	5006.24
	7	4844.606	4974.99
	18	5196.62	5228.254
LD32731477.las	1	4912.011	5029.491
	2	4909.236	4998.231
	7	4810.948	4971.775
	18	11324.774	11324.872
LD32731480.las	1	4923.451	5119.757
	2	4922.877	5015.971
	7	4855.909	5000.364
	18	5231.696	11482.001
LD32731483.las	1	4938.901	5115.472
	2	4937.697	5026.837
	7	4587.825	5013.612
	18	5223.021	11142.93
LD32731486.las			

DPH-1.4 Report on Elevation by Class for Tiled Data - continued

File	Class	Z Min	Z Max
	1	4958.176	5210.209
	2	4956.234	5054.888
	7	4710.663	5035.229
	18	5642.623	5642.623
LD32731489.las	1	4980.974	5081.053
	2	4979.701	5061.778
	7	4611.257	5043.09
	17	5007.123	5007.857
LD32731492.las	1	4999.249	5194.114
	2	4998.274	5097.595
	7	4598.797	5065.502
LD32731495.las	1	5018.064	5160.282
	2	5016.972	5117.237
	7	5017.339	5095.055
LD32731498.las	1	5038.287	5303.352
	2	5038.005	5155.387
	7	4983.254	5104.304
	18	5317.899	5320.629
LD32731501.las	1	5078.077	5321.846
	2	5080.872	5221.062
	7	5044.626	5197.621
	18	5663.171	5663.171
LD32731504.las	1	5116.371	5261.167
	2	5115.206	5226.141
	7	5031.374	5201.564
LD32731507.las	1	5154.238	5408.06
	2	5151.578	5236.997
	7	5200.193	5222.381
	18	11340.794	11340.945
LD32731510.las	1	5201.413	5292.027
	2	5207.322	5260.859
	7	4663.728	5244.038
LD32731513.las	1	5231.345	5324.058
	2	5239.507	5286.86
	7	5059.048	5264.153
LD32731516.las	1	5248.638	5340.18
	2	5247.88	5324.501
	7	4722.277	5294.898

DPH-1.4 Report on Elevation by Class for Tiled Data - continued

File	Class	Z Min	Z Max
LD32731519.las	1	5278.274	5392.128
	2	5277.644	5331.042
	7	5214.885	5306.59
LD32731522.las	1	5272.027	5385.255
	2	5276.148	5346.958
	7	5177.49	5300.153
LD32731525.las	1	5242.102	5331.974
	2	5241.289	5315.849
	7	4598.403	5275.652
LD32731528.las	1	5245.892	5350.232
	2	5239.317	5307.148
	7	5237.401	5261.715
LD32731531.las	1	5201.105	5307.916
	2	5198.169	5309.72
	7	5208.411	5228.487
LD32731534.las	1	5196.515	5262.703
	2	5195.918	5266.171
	7	5187.05	5240.318
LD32731537.las	1	5175.305	5408.916
	2	5172.552	5295.239
	7	5194.507	5262.634
	18	5427.837	5427.837
LD32731540.las	1	5146.263	5243.713
	2	5145.876	5234.409
	7	5179.888	5189.94
	17	5163.211	5163.772
LD32731543.las	1	5172.043	5348.244
	2	5178.165	5282.076
	7	5194.406	5247.014
LD32731546.las	1	5195.744	5326.482
	2	5193.802	5315.655
	7	5205.862	5303.372
LD32731549.las	1	5210.511	5282.056
	2	5206.181	5283.119
	7	5208.057	5236.745
LD32731552.las	1	5222.86	5282.64
	2	5227.805	5283.198

DPH-1.4 Report on Elevation by Class for Tiled Data - continued

File	Class	Z Min	Z Max
	7	5220.928	5257.316
LD32731555.las	1	5253.362	5474.694
	2	5252.611	5325.321
	7	4738.491	5314.425
LD32731558.las	1	5294.911	5543.106
	2	5288.447	5358.168
	7	5032.834	5338.88
LD32731561.las	1	5291.863	5535.022
	2	5300.4	5357.673
	7	5143.566	5343.962
	18	5537.404	5856.363
LD32731564.las	1	5288.264	5333.47
	2	5286.745	5356.567
LD32731567.las	1	5275.849	5337.683
	2	5279.264	5324.215
	7	5277.814	5277.814
LD32731570.las	1	5296.423	5377.036
	2	5290.075	5372.863
	7	5316.512	5316.512
LD32731573.las	1	5321.259	5418.405
	2	5319.697	5380.13
	18	6049.22	6049.617
LD32731576.las	1	5331.764	5378.237
	2	5329.868	5361.367
	7	5325.281	5325.281
LD32731579.las	1	5344.543	5562.43
	2	5344.271	5384.333
	7	5343.411	5348.437
	18	5745.609	5745.924
LD32731582.las	1	5370.675	5447.679
	2	5370.314	5409.907
	7	5370.416	5397.847
	18	7332.161	7342.63
LD32731585.las	1	5390.629	5546.17
	2	5392.447	5432.325
	7	5407.351	5419.609
	18	7335.668	7380.904

DPH-1.4 Report on Elevation by Class for Tiled Data - continued

File	Class	Z Min	Z Max
LD32731588.las	1	5410.95	5638.42
	2	5415.649	5458.503
	7	5404.176	5422.171
	18	7329.549	7405.563
LD32731591.las	1	5445.353	5560.186
	2	5446.482	5527.751
	7	5438.641	5502.751
	18	6127.078	6127.232
LD32731594.las	1	5444.484	5588.489
	2	5438.762	5596.826
LD32731597.las	1	5421.197	5599.339
	2	5420.544	5598.886
	9	5422.604	5424.011
	10	5422.571	5423.824
	18	5747.561	5747.561
LD32731600.las	1	5434.399	5730.95
	2	5429.5	5565.012
LD32731603.las	1	5465.17	5660.806
	2	5460.455	5661.57
LD32731606.las	1	5496.59	5720.746
	2	5494.195	5680.983
LD32761396.las	1	4587.389	4645.729
	2	4591.703	4622.809
	7	4587.825	4604.981
	18	4845.765	4855.315
LD32761399.las	1	4598.659	4673.508
	2	4598.777	4640.243
	7	4571.763	4621.762
LD32761402.las	1	4608.659	4783.678
	2	4615.109	4641.211
	7	4605.512	4620.322
	18	6572.283	6626.919
LD32761405.las	1	4615.263	4707.874
	2	4620.621	4639.423
	7	4612.077	4619.341
LD32761408.las	1	4622.747	4849.137
	2	4625.653	4642.235

DPH-1.4 Report on Elevation by Class for Tiled Data - continued

File	Class	Z Min	Z Max
	7	4566.917	4627.888
	18	4872.848	4872.848
LD32761411.las	1	4620.991	4728.344
	2	4628.619	4645.634
	7	3934.205	4634.328
	18	6579.596	6630.312
LD32761414.las	1	4626.943	4865.617
	2	4633.393	4659.21
	7	4147.459	4642.884
	18	4891.198	11098.049
LD32761417.las	1	4636.598	4885.197
	2	4640.706	4666.424
	7	4065.694	4646.805
	18	4882.083	5029.324
LD32761420.las	1	4641.992	4900.39
	2	4648.859	4682.625
	7	4037.029	4650.086
	18	4894.226	11149.285
LD32761423.las	1	4666.378	4915.856
	2	4668.626	4722.323
	7	4259.627	4702.717
	9	4683.235	4687.389
	10	4683.928	4688.052
	18	4920.397	11043.538
LD32761426.las	1	4689.708	4934.744
	2	4689.124	4751.601
	7	4263.463	4735.109
	9	4722.589	4723.672
	10	4722.815	4724.344
	18	4922.825	5016.542
LD32761429.las	1	4713.57	4969.16
	2	4718.36	4770.814
	7	4481.904	4739.931
	9	4744.075	4757.93
	10	4744.347	4758.485
	18	4994.39	4994.39
LD32761432.las	1	4755.968	4818.416
	2	4750.594	4808.337
LD32761435.las	1	4741.585	4843.881

DPH-1.4 Report on Elevation by Class for Tiled Data - continued

File	Class	Z Min	Z Max
	2	4741.247	4817.776
	9	4740.889	4769.708
	10	4740.994	4771.175
LD32761438.las	1	4760.591	4833.57
	2	4764.331	4802.727
	7	4760.676	4760.676
	9	4766.513	4771.559
	10	4766.726	4771.142
LD32761441.las	1	4764.748	4935.203
	2	4764.137	4791.26
	7	4760.453	4773.842
	9	4766.71	4776.418
	10	4766.775	4776.696
	18	11312.527	11312.723
LD32761444.las	1	4768.609	4926.253
	2	4772.49	4809.675
	7	4764.167	4769.275
LD32761447.las	1	4771.149	4850.184
	2	4774.833	4809.091
	7	4772.267	4772.267
	9	4790.095	4792.044
	10	4790.145	4792.123
LD32761450.las	1	4792.753	4842.717
	2	4796.365	4830.722
	7	4792.307	4792.307
LD32761453.las	1	4789.813	5034.882
	2	4789.088	4839.711
LD32761456.las	1	4794.698	4849.643
	2	4794.252	4839.541
	7	4799.275	4806.46
	18	11447.267	11447.411
LD32761459.las	1	4809.787	4874.19
	2	4809.334	4872.615
LD32761462.las	1	4839.695	4911.329
	2	4839.045	4911.398
	7	4889.971	4889.971
	18	5400.816	5400.816
LD32761465.las	1	4889.885	5100.462

DPH-1.4 Report on Elevation by Class for Tiled Data - continued

File	Class	Z Min	Z Max
	2	4887.795	4954.888
	7	4881.116	4919.78
LD32761468.las	1	4913.957	5006.922
	2	4912.484	4963.934
	7	4925.627	4947.818
LD32761471.las	1	4880.492	5072.296
	2	4877.595	4983.858
	7	4690.21	4960.505
LD32761474.las	1	4888.055	5149.858
	2	4885.545	4981.765
	7	4894.124	4955.223
	17	4919.564	4921.598
LD32761477.las	1	4902.923	5041.811
	2	4901.552	4998.012
	7	4556.572	4977.611
	18	5238.802	5238.802
LD32761480.las	1	4950.965	5185.751
	2	4949.747	5011.148
	7	4515.509	4993.786
LD32761483.las	1	4987.67	5064.101
	2	4994.002	5027.661
	7	4539.666	5014.025
LD32761486.las	1	5008.517	5120.974
	2	5013.855	5066.637
	7	4839.085	5038.199
	18	11303.13	11303.225
LD32761489.las	1	5030.338	5097.598
	2	5033.012	5088.3
	7	4568.104	5072.549
LD32761492.las	1	5038.133	5140.206
	2	5041.483	5134.005
	7	4576.772	5117.801
	18	11381.506	11381.66
LD32761495.las	1	5079.747	5201.046
	2	5079.478	5179.041
	7	4990.462	5160.423
	18	5992.652	5992.652
LD32761498.las			

DPH-1.4 Report on Elevation by Class for Tiled Data - continued

File	Class	Z Min	Z Max
	1	5104.757	5252.657
	2	5104.731	5211.65
	7	4629.525	5191.601
LD32761501.las	1	5152.523	5303.408
	2	5154.891	5225.967
	7	4909.711	5211.335
LD32761504.las	1	5128.884	5262.703
	2	5133.618	5230.085
	7	5108.927	5215.049
LD32761507.las	1	5176.587	5280.98
	2	5175.459	5253.703
	7	4741.913	5233.956
LD32761510.las	1	5218.349	5326.295
	2	5221.049	5308.598
	7	5210.692	5268.677
LD32761513.las	1	5256.797	5359.29
	2	5256.367	5351.377
	7	4675.939	5326.193
LD32761516.las	1	5262.571	5408.752
	2	5262.375	5374.888
	7	5043.871	5316.633
LD32761519.las	1	5298.648	5420.652
	2	5295.705	5395.275
	7	4782.018	5377.243
LD32761522.las	1	5226.965	5396.981
	2	5233.766	5387.05
	7	5188.267	5329.609
LD32761525.las	1	5203.192	5288.585
	2	5208.579	5276.256
	7	5200.918	5248.943
LD32761528.las	1	5198.858	5286.417
	2	5205.951	5282.152
	7	5188.431	5266.656
LD32761531.las	1	5181.663	5264.274
	2	5185.616	5239.645
	7	5190.679	5227.719
	9	5185.518	5185.964

DPH-1.4 Report on Elevation by Class for Tiled Data - continued

File	Class	Z Min	Z Max
	10	5185.597	5185.994
LD32761534.las	1	5186.072	5249.514
	2	5185.705	5249.645
	7	5189.662	5198.297
	9	5185.57	5185.908
	10	5185.731	5185.905
	18	5601.006	5601.006
LD32761537.las	1	5139.967	5280.787
	2	5138.015	5290.209
LD32761540.las	1	5138.166	5393.06
	2	5137.762	5233.224
	18	5519.29	5519.29
LD32761543.las	1	5159.911	5265.767
	2	5163.034	5246.758
	7	5165.521	5228.589
LD32761546.las	1	5187.641	5289.927
	2	5179.061	5289.592
	7	4833.419	5180.15
LD32761549.las	1	5200.393	5274.855
	2	5204.005	5276.328
	7	5218.425	5237.191
LD32761552.las	1	5223.602	5343.319
	2	5222.375	5316.85
	7	5217.657	5275.15
LD32761555.las	1	5255.905	5352.01
	2	5254.78	5321.335
	7	5262.778	5310.134
LD32761558.las	1	5274.714	5424.55
	2	5275.921	5349.911
	7	5155.475	5326.938
LD32761561.las	1	5284.215	5401.908
	2	5287.47	5349.537
	7	5159.255	5326.941
	18	5584.096	11717.821
LD32761564.las	1	5271.19	5349.907
	2	5270.088	5353.352
LD32761567.las			

DPH-1.4 Report on Elevation by Class for Tiled Data - continued

File	Class	Z Min	Z Max
	1	5270.242	5305.452
	2	5269.947	5296.82
LD32761570.las	1	5286.243	5342.883
	2	5279.53	5344.888
	7	4544.42	5297.791
LD32761573.las	1	5299.022	5366.738
	2	5297.86	5331.446
	7	4518.492	4518.492
	18	5742.616	5742.616
LD32761576.las	1	5318.205	5528.683
	2	5317.381	5357.325
	7	4602.235	4632.747
	18	5876.471	5876.471
LD32761579.las	1	5341.649	5380.796
	2	5340.98	5377.368
	7	5349.553	5349.553
LD32761582.las	1	5365.252	5492.899
	2	5364.979	5400.632
	7	5359.94	5389.041
	18	5748.981	5794.414
LD32761585.las	1	5382.007	5610.95
	2	5382.522	5442.089
	18	7270.704	7442.416
LD32761588.las	1	5424.533	5600.855
	2	5405.406	5479.815
	18	7408.351	7451.671
LD32761591.las	1	5401.413	5529.221
	2	5400.504	5511.685
	7	5437.978	5489.517
LD32761594.las	1	5395.045	5510.114
	2	5391.534	5510.133
LD32761597.las	1	5397.525	5513.083
	2	5396.285	5518.611
	9	5422.676	5423.378
	10	5422.814	5423.67
LD32761600.las	1	5441.643	5573.129
	2	5429.94	5572.915

DPH-1.4 Report on Elevation by Class for Tiled Data - continued

File	Class	Z Min	Z Max
LD32761603.las	1	5461.987	5594.031
	2	5459.346	5594.096
	7	5540.934	5547.364
LD32761606.las	1	5497.154	5647.955
	2	5496.413	5612.551
LD32791396.las	1	4594.446	4774.521
	2	4601.365	4645.663
	7	4147.731	4628.416
LD32791399.las	1	4602.235	4781.126
	2	4603.249	4651.155
	7	4591.297	4611.087
	18	6534.967	6588.812
LD32791402.las	1	4608.875	4688.173
	2	4615.808	4653.052
	7	4608.964	4628.131
	18	6535.184	6551.135
LD32791405.las	1	4610.348	4719.971
	2	4619.302	4654.469
	7	4601.3	4629.508
	9	4619.21	4620.293
	10	4619.312	4620.801
	18	5061.742	5061.742
LD32791408.las	1	4626.959	4849.426
	2	4635.801	4652.484
	7	4482.803	4631.858
	18	5236.098	5273.283
LD32791411.las	1	4633.383	4721.339
	2	4638.534	4658.419
	7	3878.194	4641.434
	18	10984.611	10984.903
LD32791414.las	1	4636.303	4878.478
	2	4640.962	4658.265
	7	4123.043	4645.01
	18	4889.774	11221.543
LD32791417.las	1	4641.444	4872.638
	2	4643.829	4662.733
	7	4104.693	4648.39
	17	4660.089	4660.765
	18	4901.916	5023.783

DPH-1.4 Report on Elevation by Class for Tiled Data - continued

File	Class	Z Min	Z Max
LD32791420.las	1	4644.069	4892.326
	2	4649.157	4677.189
	7	4168.63	4662.12
	18	4890.764	11090.995
LD32791423.las	1	4659.63	4928.517
	2	4664.777	4713.741
	7	4410.956	4698.209
	18	4925.239	11096.792
LD32791426.las	1	4681.729	4925.568
	2	4690.765	4736.729
	7	4198.535	4712.999
	9	4709.918	4711.332
	10	4709.977	4711.595
	18	4956.391	11124.988
LD32791429.las	1	4696.503	4950.499
	2	4695.247	4765.282
	7	4527.826	4716.578
	9	4709.948	4711.159
	10	4709.987	4711.91
LD32791432.las	1	4719.518	4784.072
	2	4718.767	4770.148
	9	4727.343	4745.611
	10	4727.445	4746.096
LD32791435.las	1	4730.466	4975.613
	2	4728.964	4779.813
	9	4740.745	4758.954
	10	4740.889	4759.908
	18	5017.867	5017.867
LD32791438.las	1	4753.878	4809.442
	2	4753.616	4801.933
	7	4761.634	4761.634
	9	4753.504	4756.26
	10	4753.603	4756.703
LD32791441.las	1	4763.245	4835.41
	2	4762.819	4819.751
LD32791444.las	1	4762.54	4838.99
	2	4762.051	4807.894
LD32791447.las	1	4776.959	4821.778
	2	4777.054	4815.423

DPH-1.4 Report on Elevation by Class for Tiled Data - continued

File	Class	Z Min	Z Max
	7	4770.899	4786.628
LD32791450.las	1	4782.549	4820.161
	2	4782.159	4820.968
	7	4791.47	4796.181
LD32791453.las	1	4779.2	4831.637
	2	4781.795	4825.007
	7	4777.359	4777.359
LD32791456.las	1	4792.13	4858.898
	2	4791.194	4846.486
	7	4827.1	4827.1
LD32791459.las	1	4835.542	4906.444
	2	4835.145	4897.32
	7	4874.324	4874.324
LD32791462.las	1	4876.873	4989.308
	2	4872.641	4921.68
LD32791465.las	1	4857.195	4981.466
	2	4856.88	4945.079
	7	4914.121	4923.78
LD32791468.las	1	4857.769	4950.466
	2	4857.316	4946.06
	7	4777.937	4927.484
LD32791471.las	1	4871.67	5072.385
	2	4870.994	4963.071
	7	4876.178	4951.158
LD32791474.las	1	4913.855	5016.532
	2	4912.592	4985.4
	7	4831.926	4968.471
LD32791477.las	1	4957.362	5091.269
	2	4962.503	5000.407
	7	4706.198	4987.218
LD32791480.las	1	4975.886	5039.248
	2	4980.735	5003.307
	7	4454.496	4989.908
	18	11481.893	11482.064
LD32791483.las	1	4988.074	5118.812
	2	4995.02	5034.449

DPH-1.4 Report on Elevation by Class for Tiled Data - continued

File	Class	Z Min	Z Max
	7	4899.268	5020.4
LD32791486.las	1	5006.371	5158.366
	2	5013.494	5067.008
	7	4405.562	5048.336
LD32791489.las	1	5036.719	5109.708
	2	5038.809	5101.558
	7	5009.957	5082.503
LD32791492.las	1	5079.911	5186.377
	2	5079.488	5146.233
	7	4990.869	5130.659
LD32791495.las	1	5114.711	5219.743
	2	5114.685	5197.283
	7	5051.007	5136.44
LD32791498.las	1	5084.832	5246.02
	2	5083.605	5206.007
	7	5069.301	5190.751
	18	11232.963	11233.084
LD32791501.las	1	5072.762	5251.141
	2	5077.014	5196.988
	7	4510.601	5149.803
LD32791504.las	1	5108.097	5211.354
	2	5108.937	5199.255
	7	5094.189	5175.003
LD32791507.las	1	5164.78	5304.425
	2	5166.64	5243.011
	7	5185.57	5210.98
LD32791510.las	1	5177.559	5315.258
	2	5177.995	5302.568
	7	5145.406	5217.362
LD32791513.las	1	5189.747	5322.922
	2	5192.49	5307.85
	7	5110.721	5281.344
LD32791516.las	1	5202.486	5368.001
	2	5200.633	5295.521
	7	4691.467	5253.795
LD32791519.las	1	5243.9	5364.664

DPH-1.4 Report on Elevation by Class for Tiled Data - continued

File	Class	Z Min	Z Max
	2	5241.187	5333.752
	7	4692.556	5311.915
	18	11471.755	11471.841
LD32791522.las	1	5209.373	5310.826
	2	5210.465	5307.046
	7	5212.096	5229.261
LD32791525.las	1	5173.454	5282.775
	2	5171.702	5244.402
	7	5171.735	5223.507
LD32791528.las	1	5182.959	5300.498
	2	5173.533	5266.197
	7	4986.043	5228.963
LD32791531.las	1	5174.563	5320.865
	2	5174.212	5254.74
	7	5193.074	5195.538
LD32791534.las	1	5171.975	5251.64
	2	5170.928	5251.991
	7	5183.405	5228.763
LD32791537.las	1	5125.397	5235.6
	2	5127.559	5235.59
	18	5662.423	5662.423
LD32791540.las	1	5137.316	5332.903
	2	5136.538	5234.94
	7	5198.851	5200.554
	18	11559.209	11559.475
LD32791543.las	1	5195.675	5314.501
	2	5180.396	5288.644
	7	5215.432	5263.133
LD32791546.las	1	5230.331	5316.987
	2	5222.818	5287.017
	7	5224.983	5273.523
LD32791549.las	1	5245.869	5303.234
	2	5249.268	5302.873
	7	5229.035	5247.916
LD32791552.las	1	5257.585	5358.264
	2	5256.974	5318.172
	7	5257.798	5298.319

DPH-1.4 Report on Elevation by Class for Tiled Data - continued

File	Class	Z Min	Z Max
LD32791555.las	1	5244.953	5450.872
	2	5251.748	5303.064
	7	5207.381	5288.91
	18	5675.166	5967.367
LD32791558.las	1	5259.13	5502.85
	2	5263.047	5327.922
	7	5177.545	5308.72
	18	5539.789	6062.475
LD32791561.las	1	5251.702	5528.857
	2	5250.843	5333.392
	7	4983.783	5313.543
	18	5745.842	5998.367
LD32791564.las	1	5252.982	5339.336
	2	5251.922	5343.969
LD32791567.las	1	5264.934	5299.875
	2	5263.323	5295.967
	18	5645.651	5645.651
LD32791570.las	1	5281.974	5327.247
	2	5278.155	5312.302
	7	5291.354	5296.984
	18	6075.824	6075.9
LD32791573.las	1	5295.675	5329.077
	2	5292.155	5340.252
	7	4779.301	4779.301
	18	5637.836	5637.836
LD32791576.las	1	5320.99	5384.468
	2	5320.265	5367.266
	7	4961.237	5272.834
LD32791579.las	1	5340.255	5388.749
	2	5339.907	5386.413
	7	5345.718	5356.797
LD32791582.las	1	5364.405	5535.599
	2	5364.179	5408.952
	7	5198.031	5397.443
	18	7344.149	7345.674
LD32791585.las	1	5390.773	5562.889
	2	5383.92	5440.035
	18	6111.025	7402.147

DPH-1.4 Report on Elevation by Class for Tiled Data - continued

File	Class	Z Min	Z Max
LD32791588.las	1	5392.762	5613.02
	2	5383.956	5479.336
	18	7397.331	7419.585
LD32791591.las	1	5372.834	5511.574
	2	5371.459	5484.982
	7	5453.86	5470.386
LD32791594.las	1	5368.844	5463.936
	2	5368.319	5437.87
	7	4920.115	4920.115
LD32791597.las	1	5404.973	5557.292
	2	5402.276	5557.305
LD32791600.las	1	5518.45	5564.831
	2	5512.938	5570.675
LD32791603.las	1	5532.099	5606.475
	2	5522.105	5600.284
LD32791606.las	1	5484.149	5638.552
	2	5483.293	5601.337
LD32821396.las	1	4626.431	4724.252
	2	4631.365	4684.807
	7	4624.043	4655.188
	18	4907.641	4907.641
LD32821399.las	1	4606.3	4757.533
	2	4614.558	4675.771
	7	4595.975	4657.336
	18	6523.501	6587.3
LD32821402.las	1	4610.004	4700.342
	2	4618.249	4664.318
	7	4608.154	4641.28
	18	6547.684	6564.032
LD32821405.las	1	4610.227	4739.859
	2	4619.407	4671.523
	7	4158.328	4627.182
	9	4619.249	4622.622
	10	4619.315	4623.094
	18	5187.969	5187.969
LD32821408.las	1	4629.768	4704.518
	2	4635.352	4674.84

DPH-1.4 Report on Elevation by Class for Tiled Data - continued

File	Class	Z Min	Z Max
	7	4151.166	4654.357
	9	4638.865	4641.011
	10	4639.44	4641.723
LD32821411.las	1	4640.86	4790.64
	2	4646.037	4674.439
	7	4410.428	4646.894
	18	5375.183	6601.758
LD32821414.las	1	4643.737	4866.312
	2	4649.098	4662.868
	7	4024.067	4650.68
	18	4891.211	11019.84
LD32821417.las	1	4644.298	4887.028
	2	4648.911	4672.619
	7	4180.828	4654.21
	17	4661.48	4664.836
	18	4890.82	4940.758
LD32821420.las	1	4648.104	4873.648
	2	4653.642	4681.677
	7	4183.309	4663.373
	9	4661.044	4662.504
	10	4661.211	4662.523
	18	4909.6	10867.672
LD32821423.las	1	4651.267	4909.055
	2	4660.506	4702.044
	7	4186.494	4690.079
	9	4660.85	4661.789
	10	4661.044	4662.635
	18	4962.415	11111.018
LD32821426.las	1	4671.861	4866.142
	2	4676.595	4707.956
	7	4456.845	4693.495
	9	4692.077	4697.084
	10	4692.504	4696.09
	18	4923.012	11159.712
LD32821429.las	1	4682.832	4922.415
	2	4691.821	4732.527
	7	4110.497	4689.029
	9	4691.841	4697.254
	10	4692.399	4694.813
	18	4932.064	5008.95
LD32821432.las			

DPH-1.4 Report on Elevation by Class for Tiled Data - continued

File	Class	Z Min	Z Max
	1	4709.033	4913.176
	2	4708.524	4762.95
	9	4744.41	4746.27
	10	4744.525	4746.795
	18	4969.17	4969.17
LD32821435.las	1	4744.797	4801.185
	2	4744.679	4789.922
	9	4744.351	4747.481
	10	4744.541	4747.238
LD32821438.las	1	4755.463	4820.65
	2	4754.4	4815.942
	7	4770.351	4792.339
LD32821441.las	1	4748.196	4896.404
	2	4747.694	4818.248
	7	4770.046	4770.046
	9	4756.634	4758.882
	10	4756.654	4759.922
LD32821444.las	1	4742.451	4809.429
	2	4746.772	4791.824
	7	4765.46	4765.46
	9	4756.641	4759.023
	10	4756.647	4759.653
LD32821447.las	1	4768.914	4821.634
	2	4775.627	4805.056
	7	4768.114	4768.114
LD32821450.las	1	4789.689	4844.528
	2	4791.237	4818.222
LD32821453.las	1	4800.807	4860.673
	2	4800.61	4848.258
	7	4807.093	4816.916
	18	11426.335	11426.591
LD32821456.las	1	4825.128	4900.072
	2	4824.288	4893.57
LD32821459.las	1	4846.801	4943.327
	2	4845.525	4917.329
LD32821462.las	1	4835.699	4926.867
	2	4830.525	4921.243
	7	4857.904	4907.789

DPH-1.4 Report on Elevation by Class for Tiled Data - continued

File	Class	Z Min	Z Max
LD32821465.las	1	4839.669	4964.908
	2	4838.822	4942.684
	7	4845.945	4873.409
	18	5139.488	5200.58
LD32821468.las	1	4865.171	4970.236
	2	4864.186	4946.604
	7	4307.99	4934.984
LD32821471.las	1	4934.724	5078.461
	2	4933.957	4961.972
	7	4633.924	4943.635
	18	5219.386	5219.386
LD32821474.las	1	4941.027	5167.644
	2	4948.596	4979.865
	7	4543.446	4954.432
	18	5450.56	5623.089
LD32821477.las	1	4954.829	5110.682
	2	4962.005	4989.422
	7	4493.711	4978.097
LD32821480.las	1	4968.271	5112.293
	2	4975.758	5007.956
	7	4894.101	4994.623
LD32821483.las	1	4972.241	5206.961
	2	4976.325	5027.72
	7	4480.076	5004.865
LD32821486.las	1	5013.008	5156.446
	2	5012.05	5076.387
	7	4783.763	5057.273
LD32821489.las	1	5048.113	5191.345
	2	5045.203	5097.647
	7	4502.389	5082.972
	18	11466.348	11466.539
LD32821492.las	1	5042.264	5227.352
	2	5049.091	5142.093
	7	4786.651	5129.291
LD32821495.las	1	5036.837	5195.679
	2	5034.974	5186.315
	7	4499.87	5123.707
LD32821498.las			

DPH-1.4 Report on Elevation by Class for Tiled Data - continued

File	Class	Z Min	Z Max
	1	5033.041	5170.226
	2	5035	5148.822
	7	4606.7	5099.708
	18	11347.123	11347.33
LD32821501.las	1	5063.618	5257.522
	2	5068.753	5159.491
	7	5068.015	5139.294
LD32821504.las	1	5102.798	5224.002
	2	5101.529	5207.44
	7	5106.706	5191.489
LD32821507.las	1	5126.2	5260.859
	2	5128.855	5235.501
	7	5057.149	5221.098
LD32821510.las	1	5144.048	5249.376
	2	5143.93	5237.263
	7	4630.388	5221.059
LD32821513.las	1	5155.364	5279.232
	2	5159.028	5245.265
	7	4957.408	5214.606
LD32821516.las	1	5187.716	5351.876
	2	5187.434	5353.638
	7	5087.601	5275.547
	18	5504.339	5504.339
LD32821519.las	1	5235.478	5409.379
	2	5240.055	5368.244
	7	5145.584	5280.632
LD32821522.las	1	5202.204	5278.129
	2	5205.761	5258.198
	7	5204.717	5243.526
LD32821525.las	1	5165.826	5272.148
	2	5166.607	5231.495
	7	5181.463	5216.279
	9	5192.627	5193.395
	10	5192.801	5193.359
LD32821528.las	1	5130.157	5330.819
	2	5133.431	5263.064
	7	5113.746	5194.95
LD32821531.las			

DPH-1.4 Report on Elevation by Class for Tiled Data - continued

File	Class	Z Min	Z Max
	1	5147.253	5296.485
	2	5146.512	5257.073
	7	5170.282	5192.88
LD32821534.las	1	5104.79	5229.051
	2	5104.74	5229.429
	7	5178.366	5178.366
LD32821537.las	1	5111.492	5212.417
	2	5111.063	5209.881
	7	5115.82	5153.599
LD32821540.las	1	5143.658	5276.115
	2	5142.867	5266.741
	7	5180.629	5250.941
	18	11761.24	11761.436
LD32821543.las	1	5200.052	5282.791
	2	5201.81	5281.298
	7	5193.087	5229.33
LD32821546.las	1	5210.262	5376.531
	2	5217.847	5278.434
	7	5207.043	5244.278
LD32821549.las	1	5238.979	5293.92
	2	5237.414	5291.449
	7	5229.839	5262.68
LD32821552.las	1	5242.693	5291.108
	2	5245.131	5288.733
	7	5242.975	5253.546
LD32821555.las	1	5229.668	5484.084
	2	5229.586	5294.848
	7	5141.722	5279.878
	18	5488.155	5821.504
LD32821558.las	1	5233.116	5499.123
	2	5235.951	5317.125
	7	4881.677	5295.37
	18	5497.223	5683.42
LD32821561.las	1	5230.308	5304.635
	2	5234.921	5304.359
	7	5119.629	5276.18
	18	5783.614	5841.691
LD32821564.las			

DPH-1.4 Report on Elevation by Class for Tiled Data - continued

File	Class	Z Min	Z Max
	1	5242.778	5303.871
	2	5240.367	5274.478
	7	4710.233	5245.948
	18	5632.922	5633.112
LD32821567.las	1	5260.61	5323.359
	2	5259.228	5307.785
	7	4555.28	4578.045
	18	6071.166	6071.166
LD32821570.las	1	5282.775	5328.428
	2	5281.899	5322.647
	7	4986.411	5287.69
	18	5575.648	5575.648
LD32821573.las	1	5295.557	5364.848
	2	5294.028	5347.171
LD32821576.las	1	5329.743	5389.182
	2	5326.292	5367.014
LD32821579.las	1	5326.932	5390.271
	2	5321.528	5382.223
LD32821582.las	1	5327.486	5547.571
	2	5326.64	5400.593
LD32821585.las	1	5351.305	5540.648
	2	5345.79	5429.992
	18	7290.651	7383.761
LD32821588.las	1	5342.22	5493.437
	2	5342.007	5446.823
	7	5425.504	5425.504
	18	7376.284	7411.849
LD32821591.las	1	5355.813	5394.166
	2	5348.536	5396.672
	18	5783.775	5784.441
LD32821594.las	1	5366.692	5512.082
	2	5366.072	5522.922
	18	6193.702	6193.702
LD32821597.las	1	5430.439	5561.79
	2	5425.96	5544.07
LD32821600.las	1	5525.737	5557.121

DPH-1.4 Report on Elevation by Class for Tiled Data - continued

File	Class	Z Min	Z Max
	2	5524.474	5561.387
LD32821603.las	1	5444.333	5576.551
	2	5443.847	5576.606
LD32821606.las	1	5437.919	5520.117
	2	5442.414	5523.48
LD32851396.las	1	4654.482	4787.546
	2	4658.865	4761.742
	7	4508.692	4702.107
LD32851399.las	1	4650.795	4752.714
	2	4658.19	4728.094
	7	4617.258	4708.029
	18	6581.063	6587.611
LD32851402.las	1	4642.674	4774.055
	2	4643.885	4694.938
	7	4639.758	4680.653
LD32851405.las	1	4619.617	4716.71
	2	4628.265	4690.624
	7	4610.558	4675.755
	18	5082.188	5270.275
LD32851408.las	1	4647.835	4723.534
	2	4647.094	4694.81
	7	4642.563	4667.832
	18	5420.918	5420.918
LD32851411.las	1	4647.953	4744.331
	2	4652.166	4689.049
	7	4642.681	4660.909
LD32851414.las	1	4649.046	4885.148
	2	4656.628	4669.758
	7	4142.656	4658.078
	18	4900.397	11053.833
LD32851417.las	1	4655.161	4891.237
	2	4659.321	4683.406
	7	4220.156	4665.804
	17	4665.742	4666.372
	18	4915.958	4982.648
LD32851420.las	1	4654.226	4891.043
	2	4660.299	4702.317

DPH-1.4 Report on Elevation by Class for Tiled Data - continued

File	Class	Z Min	Z Max
	7	4243.292	4687.107
	9	4678.934	4680.02
	10	4678.96	4681.661
	18	4913.763	11058.629
LD32851423.las	1	4660.463	4916.496
	2	4661.923	4710.519
	7	4140.645	4697.235
	9	4678.796	4692.379
	10	4678.974	4696.585
	18	4925.459	11057.629
LD32851426.las	1	4679.502	4893.14
	2	4684.167	4715.906
	7	4091.094	4704.311
	9	4695.237	4696.834
	10	4695.972	4696.962
	18	5127.591	11090.893
LD32851429.las	1	4686.477	4931.171
	2	4691.378	4726.657
	7	4446.835	4698.465
	18	4936.381	4983.714
LD32851432.las	1	4707.077	4781.503
	2	4707.038	4762.802
LD32851435.las	1	4721.667	4800.194
	2	4721.493	4775.696
	18	4978.212	4978.212
LD32851438.las	1	4729.544	4789.433
	2	4729.311	4774.662
	7	4319.135	4732.55
LD32851441.las	1	4736.601	4968.405
	2	4736.067	4786.313
	7	4227.249	4740.985
LD32851444.las	1	4747.395	4814.032
	2	4746.864	4795.456
LD32851447.las	1	4779.603	4831.749
	2	4777.973	4807.284
LD32851450.las	1	4791.614	4835.935
	2	4789.469	4819.003
	7	4789.495	4789.495

DPH-1.4 Report on Elevation by Class for Tiled Data - continued

File	Class	Z Min	Z Max
LD32851453.las	1	4808.435	4859.488
	2	4808.042	4861.831
LD32851456.las	1	4804.525	4901.276
	2	4803.11	4901.604
	7	4661.129	4661.129
	18	5123.343	5132.575
LD32851459.las	1	4808.767	4915.292
	2	4808.898	4908.681
LD32851462.las	1	4834.052	4933.947
	2	4827.661	4918.986
	7	4629.991	4827.622
LD32851465.las	1	4899.121	4956.742
	2	4898.035	4940.466
	7	4900.912	4900.912
LD32851468.las	1	4913.894	4972.782
	2	4912.907	4945.269
	7	4906.759	4928.196
LD32851471.las	1	4926.588	5086.486
	2	4931.736	4959.327
	7	4817.999	4942.799
	18	5225.679	5324.058
LD32851474.las	1	4945.108	5169.96
	2	4949.619	4982.769
	7	4942.523	4956.033
	18	5257.699	5257.699
LD32851477.las	1	4957.447	5032.811
	2	4956.952	4990.984
	7	4858.95	4978.402
LD32851480.las	1	4945.069	5024.514
	2	4951.384	4986.352
	7	4534.778	4970.564
	18	5263.733	5263.733
LD32851483.las	1	4970.928	5141.971
	2	4975.167	5036.447
	7	4288.321	5019.616
LD32851486.las	1	5012.329	5097.585
	2	5019.117	5075.252

DPH-1.4 Report on Elevation by Class for Tiled Data - continued

File	Class	Z Min	Z Max
	7	4897.06	5051.204
LD32851489.las	1	4980.485	5207.385
	2	4983.73	5078.061
	7	4537.452	5052.405
LD32851492.las	1	4992.369	5149.327
	2	4992.428	5074.8
	7	4498.485	5049.403
LD32851495.las	1	5007.976	5147.467
	2	5010.567	5094.376
	7	4543.098	5055.544
LD32851498.las	1	5038.763	5243.543
	2	5037.736	5132.441
	7	4902.48	5100.377
	18	11347.51	11350.532
LD32851501.las	1	5068.405	5244.652
	2	5067.995	5162.828
	7	4410.145	5116.745
LD32851504.las	1	5110.597	5219.835
	2	5109.79	5217.378
	7	5137.404	5191.922
	18	5372.643	5372.643
LD32851507.las	1	5098.746	5274.399
	2	5104.731	5231.016
	7	4978.205	5145.876
	18	11368.028	11368.242
LD32851510.las	1	5114.094	5239.596
	2	5119.17	5222.224
	7	5106.975	5158.293
LD32851513.las	1	5147.821	5316.797
	2	5146.797	5277.194
	7	5088.737	5227.975
LD32851516.las	1	5233.48	5362.607
	2	5237.378	5363.185
	7	4708.885	5329.363
LD32851519.las	1	5181.187	5493.814
	2	5180.99	5370.157
	7	5199.288	5252.841

DPH-1.4 Report on Elevation by Class for Tiled Data - continued

File	Class	Z Min	Z Max
LD32851522.las	1	5148.94	5264.113
	2	5148.29	5250.774
	7	5150.036	5223.986
LD32851525.las	1	5137.276	5276.187
	2	5137.883	5232.726
	7	5137.982	5211.253
LD32851528.las	1	5103.464	5230.236
	2	5102.828	5198.412
	7	5099.993	5163.743
LD32851531.las	1	5092.067	5212.955
	2	5091.706	5213.257
	18	5519.782	5519.959
LD32851534.las	1	5092.414	5198.756
	2	5091.811	5198.041
	7	5101.798	5101.798
LD32851537.las	1	5131.276	5283.175
	2	5128.605	5244.868
	7	5158.556	5227.093
LD32851540.las	1	5174.707	5275.081
	2	5176.099	5244.284
	7	5178.736	5229.665
LD32851543.las	1	5179.146	5245.738
	2	5182.568	5244.035
	7	5186.122	5217.857
LD32851546.las	1	5208.008	5436.613
	2	5207.634	5264.13
	7	5200.462	5238.034
LD32851549.las	1	5212.211	5265.226
	2	5209.281	5257.115
	7	5208.602	5226.728
LD32851552.las	1	5207.677	5279.061
	2	5210.967	5272.44
	7	5236.594	5254.465
LD32851555.las	1	5206.532	5471.059
	2	5205.498	5276.23
	7	4785.607	5257.663
	18	5457.683	5811.901

DPH-1.4 Report on Elevation by Class for Tiled Data - continued

File	Class	Z Min	Z Max
LD32851558.las	1	5197.106	5506.223
	2	5206.053	5289.169
	7	5020.433	5270.642
	18	5484.202	5795.221
LD32851561.las	1	5214.937	5367.329
	2	5221.715	5265.528
	7	4848.599	5249.133
	18	5634.159	5708.624
LD32851564.las	1	5233.51	5328.126
	2	5232.457	5305.331
	7	5234.825	5237.936
LD32851567.las	1	5255.78	5314.651
	2	5255.344	5306.725
	7	5273.782	5273.782
LD32851570.las	1	5271.846	5320.678
	2	5265.462	5319.34
LD32851573.las	1	5287.237	5357.273
	2	5285.541	5339.842
	7	5294.494	5294.494
LD32851576.las	1	5282.243	5370.17
	2	5281.692	5351.958
	7	4657.494	4670.64
	18	5708.591	5708.591
LD32851579.las	1	5283.697	5359.881
	2	5282.709	5360.232
	7	5287.755	5287.755
LD32851582.las	1	5306.577	5348.05
	2	5305.77	5345.757
	18	5552.158	7373.04
LD32851585.las	1	5325.396	5547.866
	2	5319.943	5364.55
	18	5580.36	7330.126
LD32851588.las	1	5329.258	5397.509
	2	5324.52	5360.875
	18	5585.438	7430.641
LD32851591.las	1	5340.475	5417.115
	2	5337.197	5417.853

DPH-1.4 Report on Elevation by Class for Tiled Data - continued

File	Class	Z Min	Z Max
	7	4747.189	4747.189
LD32851594.las	1	5395.757	5522.738
	2	5395.465	5521.892
	7	4739.702	4940.033
	18	5772.981	5914.663
LD32851597.las	1	5497.381	5536.564
	2	5487.886	5528.28
LD32851600.las	1	5500.855	5538.102
	2	5486.567	5539.621
LD32851603.las	1	5417.903	5535.448
	2	5417.427	5536.994
LD32851606.las	1	5419.061	5459.638
	2	5417.26	5459.481
	7	5441.065	5441.065
LD32881396.las	1	4700.847	4790.666
	2	4696.447	4759.242
	7	4696.093	4724.502
LD32881399.las	1	4687.786	4801.847
	2	4686.818	4759.203
	7	4684.666	4737.386
	18	6535.801	6615.426
LD32881402.las	1	4671.26	4789.272
	2	4679.17	4762.76
	7	4666.47	4740.965
LD32881405.las	1	4671.582	4756.605
	2	4677.235	4748.386
	7	4665.739	4714.413
LD32881408.las	1	4665.955	4757.071
	2	4669.049	4735.935
	7	4658.544	4712.097
LD32881411.las	1	4655.089	4776.431
	2	4663.55	4717.842
	7	4646.27	4691.874
LD32881414.las	1	4649.59	4894.902
	2	4657.376	4686.726
	7	3952.538	4665.191

DPH-1.4 Report on Elevation by Class for Tiled Data - continued

File	Class	Z Min	Z Max
	18	4945.381	11224.115
LD32881417.las	1	4660.696	4896.765
	2	4665.693	4694.777
	7	3977.236	4675.857
	18	4909.938	4957.129
LD32881420.las	1	4663.58	4913.317
	2	4669.571	4696.943
	7	4032.994	4682.494
	9	4673.508	4678.905
	10	4673.468	4679.994
	18	4922.795	11007.763
LD32881423.las	1	4538.849	4931.588
	2	4677.307	4709.492
	7	4083.745	4697.556
	9	4678.836	4697.025
	10	4678.957	4697.645
	18	4992.185	11184.584
LD32881426.las	1	4453.853	5163.851
	2	4695.988	4720.266
	7	4187.242	4700.247
	9	4695.138	4698.987
	10	4695.913	4696.985
	18	5034.511	11404.885
LD32881429.las	1	4686.785	4836.946
	2	4696.093	4730.64
	7	4345.031	4703.741
	9	4695.67	4696.966
	10	4695.883	4697.087
	18	4957.818	5004.905
LD32881432.las	1	4698.626	4757.891
	2	4704.607	4740.384
	7	4699.846	4699.846
LD32881435.las	1	4719.63	4815.745
	2	4718.665	4794.078
	18	10250.974	10251.088
LD32881438.las	1	4739.006	4819.252
	2	4741.306	4795.676
	7	4038.119	4084.631
LD32881441.las	1	4750.407	4798.642

DPH-1.4 Report on Elevation by Class for Tiled Data - continued

File	Class	Z Min	Z Max
	2	4749.118	4780.069
	7	4746.421	4757.625
LD32881444.las	1	4760.374	4808.488
	2	4759.577	4787.333
	7	4752.714	4752.714
LD32881447.las	1	4772.907	4828.77
	2	4771.601	4802.376
LD32881450.las	1	4779.511	5036.014
	2	4778.649	4825.922
	7	4789.465	4791.874
LD32881453.las	1	4785	4849.81
	2	4784.784	4851.011
	7	4815.502	4815.502
LD32881456.las	1	4801.929	4910.883
	2	4800.768	4877.779
LD32881459.las	1	4814.78	4893.455
	2	4808.967	4901.795
	7	4866.69	4872.037
	18	5128.556	5152.47
LD32881462.las	1	4876.142	4928.852
	2	4869.439	4919.721
	7	4887.549	4887.549
LD32881465.las	1	4897.497	5018.914
	2	4895.331	4924.987
LD32881468.las	1	4911.604	4953.287
	2	4913.379	4946.266
	7	4906.614	4925.755
	18	5355.078	5470.649
LD32881471.las	1	4922.933	5050.512
	2	4925.194	4967.392
	7	4758.458	4950.443
LD32881474.las	1	4948.566	5171.833
	2	4956.194	4980.581
	7	4859.705	4968.356
	18	5297.381	5587.381
LD32881477.las	1	4933.819	5094.261

DPH-1.4 Report on Elevation by Class for Tiled Data - continued

File	Class	Z Min	Z Max
	2	4933.107	4980.797
	7	4429.335	4967.953
	18	5229.606	5248.192
LD32881480.las	1	4930.387	5079.219
	2	4933.402	4988.231
	7	4297.304	4974.675
LD32881483.las	1	4963.382	5106.676
	2	4967.477	5034.34
	7	4480.286	5012.306
LD32881486.las	1	4947.011	5134.107
	2	4952.798	5029.226
	7	4931.982	5012.296
	18	11294.958	11295.237
LD32881489.las	1	4962.595	5149.317
	2	4960.784	5061.899
	7	4453.584	5025.197
LD32881492.las	1	4987.142	5120.882
	2	4986.775	5091.322
	7	4523.961	5080.354
LD32881495.las	1	5022.959	5161.981
	2	5027.959	5125.242
	7	4982.992	5095.866
LD32881498.las	1	5049.39	5189.511
	2	5055.685	5149.061
	7	4582.812	5119.694
	18	11276.71	11276.828
LD32881501.las	1	5092.624	5208.497
	2	5095.712	5171.906
	7	4541.684	5139.17
LD32881504.las	1	5074.435	5280.646
	2	5075.105	5193.95
	7	4343.138	5170.531
LD32881507.las	1	5088.008	5205.406
	2	5087.25	5192.555
	7	5097.772	5175.967
LD32881510.las	1	5119.826	5248.713
	2	5126.794	5231.61

DPH-1.4 Report on Elevation by Class for Tiled Data - continued

File	Class	Z Min	Z Max
	7	4970.791	5176.2
LD32881513.las	1	5157.906	5299.218
	2	5161.177	5268.766
	7	4612.822	5206.65
LD32881516.las	1	5202.224	5295.918
	2	5201.279	5298.92
	7	5221.847	5253.021
LD32881519.las	1	5160.567	5299.287
	2	5165.39	5262.867
	7	5157.736	5213.041
LD32881522.las	1	5118.828	5271.449
	2	5118.362	5211.617
	7	4977.92	5180.833
LD32881525.las	1	5088.658	5211.266
	2	5087.624	5191.751
	7	4516.392	5154.77
LD32881528.las	1	5080.708	5362.88
	2	5080.246	5192.506
	7	5081.847	5165.984
LD32881531.las	1	5074.009	5175.478
	2	5074.796	5175.288
LD32881534.las	1	5099.954	5228.241
	2	5098.504	5228.326
	7	5124.091	5157.047
LD32881537.las	1	5158.408	5246.801
	2	5154.399	5240.009
	7	5161.338	5163.5
LD32881540.las	1	5153.362	5222.421
	2	5152.844	5215.708
	7	5163.129	5182.162
LD32881543.las	1	5174.711	5383.25
	2	5180.757	5237.001
	7	5181.755	5187.125
LD32881546.las	1	5183.169	5257.46
	2	5182.67	5247.427
	7	5200.147	5219.934

DPH-1.4 Report on Elevation by Class for Tiled Data - continued

File	Class	Z Min	Z Max
LD32881549.las	1	5200.915	5246.663
	2	5200.078	5243.454
	7	5204.816	5219.169
LD32881552.las	1	5184.763	5257.975
	2	5180.042	5251.705
	7	5193.352	5232.877
LD32881555.las	1	5170.928	5430.685
	2	5170.285	5231.643
	7	4865.686	5218.29
	17	5179.648	5180.295
	18	5426.675	11596.916
LD32881558.las	1	5187.726	5433.572
	2	5189.717	5267.106
	7	4969.957	5253.503
	18	5430.924	5707.374
LD32881561.las	1	5218.795	5309.448
	2	5221.673	5277.745
	7	5216.295	5257.539
LD32881564.las	1	5233.654	5315.419
	2	5232.821	5302.335
	7	4660.224	4660.224
	18	5828.978	5828.978
LD32881567.las	1	5260.475	5512.397
	2	5259.376	5302.722
	7	5270.206	5270.206
	18	5603.896	5603.896
LD32881570.las	1	5249.707	5312.384
	2	5249.255	5305.472
	18	5975.46	5996.031
LD32881573.las	1	5256.033	5316.4
	2	5251.676	5316.607
	7	4868.064	5282.745
LD32881576.las	1	5263.746	5325.229
	2	5259.579	5330.226
LD32881579.las	1	5277.755	5312.519
	2	5276.194	5310.144
LD32881582.las	1	5289.651	5519.828

DPH-1.4 Report on Elevation by Class for Tiled Data - continued

File	Class	Z Min	Z Max
	2	5288.756	5323.979
	18	7274.349	7369.575
LD32881585.las	1	5302.893	5533.326
	2	5302.24	5336.43
	18	5540.268	7399.509
LD32881588.las	1	5320.524	5569.516
	2	5314.294	5358.257
	18	7384.031	7404.929
LD32881591.las	1	5347.935	5477.939
	2	5345.386	5481.357
	7	5343.749	5375.255
LD32881594.las	1	5415.508	5503.181
	2	5414.842	5499.001
LD32881597.las	1	5462.85	5524.136
	2	5462.171	5508.719
LD32881600.las	1	5441.075	5534.854
	2	5416.574	5524.08
LD32881603.las	1	5402.752	5565.481
	2	5392.689	5498.516
LD32881606.las	1	5418.178	5597.2
	2	5414.136	5508.703
	7	5439.189	5448.729
LD32911396.las	1	4718.869	4845.374
	2	4721.257	4784.449
	7	4715.673	4737.684
LD32911399.las	1	4726.825	4797.638
	2	4724.131	4787.927
	7	4723.321	4757.041
LD32911402.las	1	4729.443	4823.363
	2	4734.909	4806.923
	7	4728.898	4785.407
	18	6608.061	6612.621
LD32911405.las	1	4711.355	4824.57
	2	4716.283	4809.964
	7	4689.682	4776.91
	18	5164.504	6582.395

DPH-1.4 Report on Elevation by Class for Tiled Data - continued

File	Class	Z Min	Z Max
LD32911408.las	1	4699.738	4784.203
	2	4706.536	4759.925
	7	4532.501	4732.979
LD32911411.las	1	4676.3	4811.034
	2	4679.899	4752.969
	7	4683.947	4717.609
LD32911414.las	1	4660.06	4927.395
	2	4664.269	4726.221
	7	3995.612	4711.903
	18	10870.149	11230.335
LD32911417.las	1	4667.688	4905.01
	2	4671.867	4692.664
	7	4223.961	4678.659
	18	4920.787	5025.213
LD32911420.las	1	4664.728	4914.934
	2	4673.025	4689.541
	7	4174.126	4678.367
	9	4673.481	4682.727
	10	4673.501	4683.347
	18	4915.115	11112.035
LD32911423.las	1	4670.814	4913.75
	2	4677.097	4706.424
	7	4221.986	4691.388
	9	4679.436	4696.9
	10	4679.512	4697.514
	18	4938.435	11108.032
LD32911426.las	1	4583.186	4910.079
	2	4683.334	4716.378
	7	4270.31	4701.579
	9	4695.591	4696.684
	10	4695.696	4696.943
	18	4920.079	11131.516
LD32911429.las	1	4686.454	4933.963
	2	4693.55	4727.491
	7	4328.836	4698.268
LD32911432.las	1	4703.842	4793.229
	2	4703.511	4757.822
	7	4705.627	4705.627
	18	4955.338	4955.338
LD32911435.las			

DPH-1.4 Report on Elevation by Class for Tiled Data - continued

File	Class	Z Min	Z Max
	1	4736.063	4927.254
	2	4731.506	4787.595
LD32911438.las	1	4729.564	4847.106
	2	4734.725	4786.906
	7	4745.83	4745.83
LD32911441.las	1	4742.143	4857.831
	2	4741.933	4771.034
LD32911444.las	1	4752.267	4802.477
	2	4750.604	4785.519
LD32911447.las	1	4757.408	4891.453
	2	4756.861	4814.626
	7	4760.634	4760.634
LD32911450.las	1	4767.484	4847.044
	2	4765.811	4847.254
	7	4683.934	4810.194
LD32911453.las	1	4809.597	4881.775
	2	4809.295	4880.473
LD32911456.las	1	4849.478	4881.394
	2	4849.216	4877.897
	7	4850.719	4850.719
LD32911459.las	1	4860.965	4899.337
	2	4860.4	4887.815
LD32911462.las	1	4873.166	4914.334
	2	4872.379	4906.211
	7	4558.82	4563.173
LD32911465.las	1	4893.347	5067.388
	2	4892.881	4917.828
	7	4502.251	4897.264
LD32911468.las	1	4892.516	4948.025
	2	4891.801	4931.519
	7	4900.974	4906.821
	18	5344.855	11293.973
LD32911471.las	1	4920.499	4999.649
	2	4920.797	4960.049
	7	4734.994	4946.027
	18	5482.535	5482.535

DPH-1.4 Report on Elevation by Class for Tiled Data - continued

File	Class	Z Min	Z Max
LD32911474.las	1	4918.438	5164.898
	2	4917.897	4966.945
	7	4899.016	4955.289
	18	5210.206	5210.206
LD32911477.las	1	4911.165	5169.799
	2	4915.059	4967.3
	7	4908.665	4954.357
	18	5209.363	5272.499
LD32911480.las	1	4916.709	5127.965
	2	4919.462	4974.842
	7	4869.544	4948.602
	18	11237.842	11238.084
LD32911483.las	1	4923.98	5165.485
	2	4929.239	4997.733
	7	4922.057	4973.92
	18	11496.142	11496.352
LD32911486.las	1	4945.961	5081.217
	2	4944.859	5038.927
	7	4837.129	5003.566
LD32911489.las	1	4993.881	5078.307
	2	4999.16	5074.471
	7	4641.405	5053.448
	18	5294.34	5294.34
LD32911492.las	1	5016.286	5124.311
	2	5017.792	5099.134
	7	4849.311	5087.749
	18	11252.704	11252.825
LD32911495.las	1	5054.573	5163.75
	2	5058.615	5129.868
	7	4899.301	5098.372
LD32911498.las	1	5028.468	5236.938
	2	5032.136	5154.005
	7	4542.353	5127.746
LD32911501.las	1	5030.436	5289.56
	2	5031.748	5140.734
	7	4809.731	5128.444
	18	5307.988	5307.988
LD32911504.las	1	5059.127	5183.828

DPH-1.4 Report on Elevation by Class for Tiled Data - continued

File	Class	Z Min	Z Max
	2	5055.37	5174.189
	7	5012.992	5144.593
	18	11218.573	11218.816
LD32911507.las	1	5105.616	5229.468
	2	5108.353	5200.708
	7	5109.622	5173.293
LD32911510.las	1	5123.444	5251.981
	2	5127.618	5228.874
	7	5123.605	5172.824
LD32911513.las	1	5157.083	5275.665
	2	5155.866	5238.917
	7	5055.744	5213.234
LD32911516.las	1	5144.015	5266.548
	2	5140.58	5250.882
	7	4925.738	5233.48
LD32911519.las	1	5152.201	5284.763
	2	5155.475	5250.829
	7	5015.482	5189.511
LD32911522.las	1	5089.163	5237.657
	2	5089.458	5204.137
	7	4698.921	5178.398
LD32911525.las	1	5061.25	5199.806
	2	5060.262	5162.749
	7	4924.098	5136.781
LD32911528.las	1	5061.135	5178.362
	2	5060.325	5174.386
	7	5052.011	5142.772
LD32911531.las	1	5077.526	5212.02
	2	5074.704	5212.066
	7	5149.471	5169.648
LD32911534.las	1	5126.765	5197.883
	2	5121.374	5190.232
	7	5144.37	5148.684
LD32911537.las	1	5131.912	5177.411
	2	5132.788	5177.017
	7	5139.671	5152.965
LD32911540.las			

DPH-1.4 Report on Elevation by Class for Tiled Data - continued

File	Class	Z Min	Z Max
	1	5154.619	5224.333
	2	5153.503	5205.528
	7	5183.523	5192.401
LD32911543.las	1	5190.337	5294.56
	2	5184.967	5230.065
	7	5195.485	5205.931
LD32911546.las	1	5160.695	5238.08
	2	5163.438	5231.696
	7	5159.612	5186.558
LD32911549.las	1	5156.259	5241.384
	2	5154.875	5229.396
	7	5181.61	5181.61
LD32911552.las	1	5151.122	5216.266
	2	5149.675	5208.228
	7	5157.542	5168.684
	18	5482.003	5528.545
LD32911555.las	1	5163.375	5430.993
	2	5160.793	5209.721
	7	5076.791	5187.732
	18	5428.332	5786.101
LD32911558.las	1	5181.778	5433.762
	2	5190.61	5256.459
	7	4995.111	5221.108
	18	5428.142	5679.418
LD32911561.las	1	5210.341	5426.17
	2	5211.381	5287.092
	7	4828.816	5237.627
	18	5685.687	5718.109
LD32911564.las	1	5232.932	5325.796
	2	5232.64	5302.64
LD32911567.las	1	5226.325	5308.234
	2	5223.392	5301.525
LD32911570.las	1	5231.942	5292.033
	2	5231.341	5286.761
LD32911573.las	1	5237.647	5279.376
	2	5239.586	5285.134
	7	5234.307	5234.307

DPH-1.4 Report on Elevation by Class for Tiled Data - continued

File	Class	Z Min	Z Max
LD32911576.las	1	5250.646	5275.262
	2	5245.6	5279.56
LD32911579.las	1	5258.461	5304.277
	2	5258.024	5289.182
LD32911582.las	1	5274.415	5492.899
	2	5273.615	5305.836
	18	7335.95	7336.682
LD32911585.las	1	5283.438	5532.856
	2	5280.993	5318.136
	18	5551.518	7417.757
LD32911588.las	1	5303.687	5562.804
	2	5303.933	5382.132
	18	5928.702	5928.702
LD32911591.las	1	5353.421	5475.114
	2	5352.601	5474.084
	7	5384.087	5397.699
LD32911594.las	1	5419.011	5529.497
	2	5414.392	5484.211
LD32911597.las	1	5423.614	5581.465
	2	5417.279	5485.75
LD32911600.las	1	5374.041	5554.431
	2	5372.437	5490.665
LD32911603.las	1	5386.643	5485.35
	2	5384.228	5485.439
LD32911606.las	1	5461.977	5518.175
	2	5456.708	5508.864
	7	5172.837	5486.252
LD32941396.las	1	4695.178	4809.57
	2	4697.776	4739.551
	7	4688.79	4724.049
LD32941399.las	1	4721.624	4811.926
	2	4720.909	4790.168
	7	4696.93	4754.249
	18	6362.176	6626.361
LD32941402.las	1	4760.955	4889.78

DPH-1.4 Report on Elevation by Class for Tiled Data - continued

File	Class	Z Min	Z Max
	2	4763.681	4819.82
	7	4185.625	4804.81
	18	5156.63	6601.273
LD32941405.las	1	4739.262	4843.829
	2	4742.887	4823.33
	7	4734.534	4803.229
LD32941408.las	1	4735.217	4846.749
	2	4735.965	4825.856
	7	4724.915	4787.828
LD32941411.las	1	4720.184	4859.718
	2	4723.242	4805.213
	7	4716.244	4781.057
LD32941414.las	1	4686.273	4912.175
	2	4692.563	4770.558
	7	4086.941	4758.153
	18	4982.319	11005.956
LD32941417.las	1	4672.825	4913.511
	2	4679.978	4727.477
	7	4192.082	4709.262
	18	4916.647	4969.839
LD32941420.las	1	4675.109	4912.133
	2	4683.465	4723.891
	7	4323.515	4703.632
	18	4943.75	11115.864
LD32941423.las	1	4670.965	4923.366
	2	4677.651	4713.895
	7	4292.764	4687.159
	18	11074.702	11115.221
LD32941426.las	1	4681.69	4908.671
	2	4681.359	4703.012
	7	4274.381	4688.724
	18	4920.974	11117.228
LD32941429.las	1	4691.306	4928.793
	2	4695	4716.953
	7	4527.868	4692.202
	18	4974.104	4983.195
LD32941432.las	1	4706.661	4858.37
	2	4707.53	4753.061

DPH-1.4 Report on Elevation by Class for Tiled Data - continued

File	Class	Z Min	Z Max
	18	5021.043	5021.831
LD32941435.las	1	4716.332	4774.154
	2	4717.891	4774.593
	7	4709.974	4761.582
LD32941438.las	1	4728.363	4760.456
	2	4727.756	4762.858
	18	4999.386	5106.804
LD32941441.las	1	4735.315	4767.96
	2	4733.954	4765.545
	7	4742.897	4742.897
LD32941444.las	1	4754.147	4802.563
	2	4749.938	4807.356
	7	4534.883	4534.883
LD32941447.las	1	4779.646	4835.01
	2	4777.74	4840.259
	7	4772.815	4772.815
LD32941450.las	1	4814.761	4873.219
	2	4813.98	4873.455
	7	4815.013	4828.862
LD32941453.las	1	4835.384	4904.987
	2	4838.75	4882.851
LD32941456.las	1	4838.133	4879.114
	2	4837.861	4879.357
	7	4615.945	4662.537
LD32941459.las	1	4862.553	4885.843
	2	4861.723	4885.748
	7	4862.641	4862.641
LD32941462.las	1	4874.777	4904.921
	2	4873.032	4899.242
LD32941465.las	1	4872.454	4925.476
	2	4872.202	4904.521
	7	4873.652	4887.746
LD32941468.las	1	4874.478	5062.044
	2	4874.816	4927.11
	7	4671.953	4896.762
LD32941471.las			

DPH-1.4 Report on Elevation by Class for Tiled Data - continued

File	Class	Z Min	Z Max
	1	4878.058	5104.501
	2	4884.364	4936.831
	7	4622.051	4915.246
	18	5371.328	5371.344
LD32941474.las	1	4888.337	5091.702
	2	4895.233	4936.637
	7	4589.538	4915.495
	18	5139.297	5247.224
LD32941477.las	1	4898.337	5151.542
	2	4904.885	4954.521
	7	4711.024	4906.066
	18	5186.463	5186.463
LD32941480.las	1	4914.541	5131.998
	2	4918.927	4964.022
	7	4891.969	4942.812
	18	5188.316	5235.039
LD32941483.las	1	4929.646	5189.028
	2	4929.409	4984.564
	7	4920.525	4968.058
	18	5191.893	11328.37
LD32941486.las	1	4948.986	5109.813
	2	4954.813	5007.749
	7	4487.137	4995.896
	18	5729.434	5729.434
LD32941489.las	1	4967.48	5159.632
	2	4972.47	5027.723
	7	4447.691	5009.216
LD32941492.las	1	5005.672	5143.034
	2	5002.825	5066.492
	7	4926.768	5048.166
LD32941495.las	1	5015.134	5165.236
	2	5014.649	5102.532
	7	4957.313	5060.265
LD32941498.las	1	5004.009	5212.408
	2	5008.176	5096.568
	7	4753.294	5056.886
LD32941501.las	1	5021.007	5199.619
	2	5026.666	5127.772

DPH-1.4 Report on Elevation by Class for Tiled Data - continued

File	Class	Z Min	Z Max
	7	4855.978	5099.557
LD32941504.las	1	5055.403	5161.387
	2	5058.655	5156.984
	7	5018.809	5125.774
LD32941507.las	1	5095.748	5196.325
	2	5095.393	5185.045
	7	5091.351	5160.751
LD32941510.las	1	5115.584	5251.84
	2	5115.331	5190.393
	7	4981.063	5165.236
LD32941513.las	1	5116.017	5273.1
	2	5124.544	5238.831
	7	4402.406	5194.816
LD32941516.las	1	5090.357	5262.01
	2	5090.174	5229.287
	7	4640.978	5187.808
LD32941519.las	1	5084.14	5237.253
	2	5087.257	5206.02
	7	5100.62	5178.49
LD32941522.las	1	5037.979	5193.769
	2	5045.433	5172.391
	7	4963.648	5140.465
LD32941525.las	1	5047.588	5178.546
	2	5047.395	5122.493
	7	5040.961	5103.766
LD32941528.las	1	5059.744	5236.623
	2	5061.05	5182.913
LD32941531.las	1	5112.756	5195.275
	2	5110.885	5189.73
	7	5152.867	5152.867
LD32941534.las	1	5109.275	5198.805
	2	5108.815	5154.54
	7	5113.189	5123.546
	18	5493.211	5493.414
LD32941537.las	1	5125.899	5181.338
	2	5127.486	5174.763

DPH-1.4 Report on Elevation by Class for Tiled Data - continued

File	Class	Z Min	Z Max
	7	5121.929	5144.553
LD32941540.las	1	5143.868	5209.921
	2	5142.664	5201.391
	7	5167.309	5184.645
	18	11783.559	11783.763
LD32941543.las	1	5154.918	5212.253
	2	5153.786	5210.889
	7	5159.832	5186.991
	18	5938.607	5938.607
LD32941546.las	1	5141.692	5197.227
	2	5141.302	5197.342
	7	5135.039	5157.217
LD32941549.las	1	5128.812	5201.863
	2	5132.647	5191.873
	7	5166.709	5168.343
	18	5436.338	11666.44
LD32941552.las	1	5147.293	5205.695
	2	5146.453	5204.11
	7	5153.851	5164.724
LD32941555.las	1	5176.942	5458.887
	2	5183.395	5263.346
	7	5188.041	5250.229
	18	5643.283	5821.694
LD32941558.las	1	5204.524	5473.332
	2	5207.805	5274.517
	7	4877.097	5244.645
	18	5476.567	5582.121
LD32941561.las	1	5224.094	5321.594
	2	5232.88	5296.485
	7	5046.529	5277.913
	18	5554.664	5608.135
LD32941564.las	1	5213.425	5381.315
	2	5212.047	5292.581
LD32941567.las	1	5204.406	5271.81
	2	5204.117	5252.775
LD32941570.las	1	5211.243	5258.516
	2	5210.872	5247.785

DPH-1.4 Report on Elevation by Class for Tiled Data - continued

File	Class	Z Min	Z Max
LD32941573.las	1	5220.216	5421.174
	2	5218.277	5245.744
	7	5219.114	5219.114
	18	5477.318	5477.318
LD32941576.las	1	5238.005	5284.061
	2	5233.72	5259.169
	18	5489.69	5489.704
LD32941579.las	1	5245.777	5307.42
	2	5244.648	5274.363
	17	5269.258	5270.564
LD32941582.las	1	5261.279	5306.476
	2	5260.35	5295.295
	18	5612.771	7338.046
LD32941585.las	1	5273.858	5497.998
	2	5270.629	5305.708
	18	5601.718	7445.221
LD32941588.las	1	5296.656	5434.484
	2	5288.595	5362.43
LD32941591.las	1	5331.735	5459.612
	2	5330.75	5459.464
LD32941594.las	1	5400.36	5544.838
	2	5385.609	5462.555
	18	5726.449	5726.449
LD32941597.las	1	5358.336	5496.331
	2	5352.86	5468.985
LD32941600.las	1	5359.402	5455.629
	2	5356.656	5466.961
LD32941603.las	1	5409.937	5501.892
	2	5399.838	5498.555
LD32941606.las	1	5430.081	5503.598
	2	5429.95	5498.5
LD32971396.las	1	4675.148	4762.218
	2	4674.708	4729.141
	7	4513.515	4698.071
LD32971399.las	1	4698.481	4775.755

DPH-1.4 Report on Elevation by Class for Tiled Data - continued

File	Class	Z Min	Z Max
	2	4700.89	4772.664
	7	4629.869	4731.907
	18	5437.489	6592.247
LD32971402.las	1	4716.516	4821.759
	2	4715.968	4805.053
	7	4716.838	4775.86
	18	6580.965	6676.433
LD32971405.las	1	4778.947	4880.712
	2	4778.488	4850.522
	7	4682.704	4840.01
LD32971408.las	1	4776.368	4852.589
	2	4779.305	4848.744
	7	4777.559	4811.329
LD32971411.las	1	4758.409	4843.835
	2	4757.363	4820.151
	7	4760.679	4805.715
	9	4773.747	4775.446
	10	4774.256	4776.03
LD32971414.las	1	4711.428	4948.442
	2	4718.288	4790.578
	7	4051.521	4778.265
	18	5529.825	11055.572
LD32971417.las	1	4693.278	4935.951
	2	4699.118	4753.396
	7	4147.334	4740.853
	18	4952.054	5032.916
LD32971420.las	1	4696.48	4953.74
	2	4699.508	4779.488
	7	3957.233	4759.767
	18	4956.729	4980.121
LD32971423.las	1	4683.59	4930.909
	2	4683.357	4770.909
	7	4311.888	4756.703
	18	10990.946	11201.506
LD32971426.las	1	4677.845	4944.56
	2	4682.983	4751.401
	7	4411.947	4735.525
	18	4952.218	11115.985
LD32971429.las			

DPH-1.4 Report on Elevation by Class for Tiled Data - continued

File	Class	Z Min	Z Max
	1	4691.332	4932.664
	2	4689.941	4737.861
	7	4438.777	4698.724
	18	4936.519	5051.509
LD32971432.las	1	4697.753	4755.233
	2	4700.939	4721.431
	18	4973.333	4973.333
LD32971435.las	1	4708.16	4738.386
	2	4712.743	4739.01
	7	4714.882	4714.882
	18	11324.124	11324.305
LD32971438.las	1	4727.258	4789.616
	2	4726.9	4788.133
	7	4742.418	4759.256
LD32971441.las	1	4751.628	4805.135
	2	4749.954	4805.22
	7	4383.594	4383.594
LD32971444.las	1	4764.082	4828.156
	2	4763.265	4817.871
LD32971447.las	1	4805.351	4855.827
	2	4804.013	4843.534
LD32971450.las	1	4825.587	4874.229
	2	4823.895	4869.347
	7	4829.377	4829.377
	18	5145.088	5145.088
LD32971453.las	1	4816.841	4873.301
	2	4820.256	4864.679
LD32971456.las	1	4826.91	4884.455
	2	4826.342	4876.67
	7	4842.001	4842.001
LD32971459.las	1	4857.031	4971.85
	2	4856.627	4880.81
LD32971462.las	1	4858.245	4885.614
	2	4857.333	4883.904
LD32971465.las	1	4847.864	4886.401
	2	4854.393	4882.48

DPH-1.4 Report on Elevation by Class for Tiled Data - continued

File	Class	Z Min	Z Max
	7	4842.29	4842.29
LD32971468.las	1	4851.417	4901.549
	2	4854.324	4885.197
	7	4189.664	4865.253
	18	5109.734	5409.281
LD32971471.las	1	4859.38	5095.551
	2	4859.009	4901.138
	7	4093.499	4881.171
	18	5164.708	5164.708
LD32971474.las	1	4875.217	5075.731
	2	4882.398	4918.944
	7	4725.135	4890.443
	18	5147.841	5167.506
LD32971477.las	1	4900.059	5085.548
	2	4899.327	4947.044
	7	4890.515	4923.445
LD32971480.las	1	4915.089	5069.757
	2	4919.534	4956.44
	7	4920.052	4937.116
	18	5255.905	11326.004
LD32971483.las	1	4934.682	5091.729
	2	4934.347	4979.819
	7	4808.383	4962.306
LD32971486.las	1	4960.413	5184.609
	2	4960.764	4995.105
	7	4965.443	4978.484
	18	5231.886	5231.886
LD32971489.las	1	4973.353	5196.643
	2	4977.395	5029.029
	7	4484.043	5005.951
	18	5252.631	5252.631
LD32971492.las	1	4981.165	5084.711
	2	4977.897	5062.355
	7	4977.401	5046.614
LD32971495.las	1	4988.176	5254.563
	2	4988.067	5062.457
	7	4850.578	5028.13
	18	5268.858	5268.858

DPH-1.4 Report on Elevation by Class for Tiled Data - continued

File	Class	Z Min	Z Max
LD32971498.las	1	5002.542	5197.913
	2	5005.938	5119.593
	7	4584.584	5062.483
LD32971501.las	1	5048.028	5258.27
	2	5048.586	5127.05
	7	4554.236	5103.592
LD32971504.las	1	5079.809	5254.389
	2	5087.539	5135.183
	7	5043.343	5113.477
LD32971507.las	1	5086.706	5175.797
	2	5085.042	5140.981
	7	4486.835	5123.372
LD32971510.las	1	5103.084	5206.158
	2	5100.728	5166.03
	7	5097.306	5143.54
LD32971513.las	1	5101.522	5329.382
	2	5101.568	5198.582
	7	5094.672	5172.503
LD32971516.las	1	5046.955	5216.637
	2	5050.236	5155.022
	7	4914.908	5130.36
LD32971519.las	1	5031.673	5285.075
	2	5031.171	5143.064
	7	5043.399	5130.37
LD32971522.las	1	5028.208	5109.58
	2	5032.001	5087.162
	7	4816.864	5053.412
	18	5870.195	5870.195
LD32971525.las	1	5061.099	5145.016
	2	5059.337	5137.053
	7	5040.177	5116.256
	18	11403.37	11475.469
LD32971528.las	1	5118.116	5175.367
	2	5106.066	5167.198
	7	5117.946	5117.946
LD32971531.las	1	5095.2	5165.423
	2	5094.763	5161.289

DPH-1.4 Report on Elevation by Class for Tiled Data - continued

File	Class	Z Min	Z Max
	7	5104.57	5104.57
	18	5638.188	5638.903
LD32971534.las	1	5100.341	5139.553
	2	5099.803	5139.619
	7	5095.062	5095.062
	18	11808.064	11808.277
LD32971537.las	1	5109.376	5175.272
	2	5109.088	5160.967
	7	5110.731	5126.161
LD32971540.las	1	5122.06	5194.409
	2	5128.789	5188.33
	7	5122.854	5148.868
LD32971543.las	1	5117.608	5195.866
	2	5117.007	5191.4
	7	5120.105	5144.419
LD32971546.las	1	5108.917	5246.187
	2	5106.939	5161.781
LD32971549.las	1	5122.316	5352.939
	2	5121.145	5198.831
	7	5116.036	5167.798
LD32971552.las	1	5168.756	5255.947
	2	5168.517	5263.018
	7	5183.914	5196.65
LD32971555.las	1	5204.064	5510.698
	2	5203.343	5300.393
	7	5020.938	5288.608
	18	5516.774	5801.77
LD32971558.las	1	5217.26	5515.13
	2	5213.015	5300.609
	7	5021.46	5290.042
LD32971561.las	1	5193.261	5322.814
	2	5199.602	5297.686
	7	5163.904	5282.919
LD32971564.las	1	5197.237	5251.453
	2	5196.922	5254.904
LD32971567.las	1	5182.014	5229.353

DPH-1.4 Report on Elevation by Class for Tiled Data - continued

File	Class	Z Min	Z Max
	2	5178.805	5218.74
LD32971570.las	1	5193.953	5228.224
	2	5192.539	5219.573
	7	5148.225	5148.225
	18	5717.643	5717.82
LD32971573.las	1	5208.851	5248.861
	2	5207.004	5233.772
	7	5206.63	5206.63
	18	5771.724	5771.724
LD32971576.las	1	5219.698	5268.562
	2	5218.323	5247.457
	18	5919.814	5920.139
LD32971579.las	1	5234.084	5285.035
	2	5233.142	5261.007
	7	5042.388	5042.388
	18	5744.076	5744.076
LD32971582.las	1	5241.925	5337.424
	2	5240.291	5271.052
	18	7348.191	7353.289
LD32971585.las	1	5257.831	5489.093
	2	5252.709	5288.674
	18	5611.947	7432.154
LD32971588.las	1	5271.331	5340.163
	2	5269.806	5340.301
	18	5575.133	5575.133
LD32971591.las	1	5322.607	5444.458
	2	5317.312	5444.389
	18	7356.898	7365.382
LD32971594.las	1	5328.221	5479.261
	2	5327.522	5447.384
	18	5853.036	6094.903
LD32971597.las	1	5334.838	5451.777
	2	5332.584	5446.082
LD32971600.las	1	5365.006	5465.288
	2	5363.047	5467.437
	18	5750.694	5750.694
LD32971603.las			

DPH-1.4 Report on Elevation by Class for Tiled Data - continued

File	Class	Z Min	Z Max
	1	5451.862	5479.884
	2	5453.129	5479.382
LD32971606.las	1	5390.006	5484.087
	2	5389.507	5479.795
	7	5455.432	5459.622
LD33001396.las	1	4662.891	4746.362
	2	4669.886	4709.59
	7	4652.842	4677.323
LD33001399.las	1	4679.049	4752.107
	2	4685.056	4751.48
	7	4080.723	4713.928
	18	6574.409	6597.054
LD33001402.las	1	4713.373	4828.898
	2	4712.523	4809.751
	7	4087.712	4780.807
	18	6269.784	6549.15
LD33001405.las	1	4780.568	4873.842
	2	4783.855	4842.599
	7	4701.398	4825.266
LD33001408.las	1	4806.532	4947.113
	2	4808.954	4861.116
	7	4803.334	4847.503
LD33001411.las	1	4773.216	4917.044
	2	4772.185	4855.351
	7	4791.093	4831.126
LD33001414.las	1	4741.037	4997.004
	2	4748.029	4819.308
	7	3944.402	4803.252
	18	11109.013	11109.105
LD33001417.las	1	4715.939	4943.911
	2	4723.321	4766.831
	7	4071.56	4753.662
	18	4973.448	11044.87
LD33001420.las	1	4740.059	5005.079
	2	4745.814	4801.611
	7	3947.089	4790.414
	18	5017.533	11223.511
LD33001423.las			

DPH-1.4 Report on Elevation by Class for Tiled Data - continued

File	Class	Z Min	Z Max
	1	4741.749	4975.502
	2	4741.749	4808.517
	7	4219.112	4794.662
	18	11267.622	11267.822
LD33001426.las	1	4738.232	4972.398
	2	4735.283	4821.706
	7	4231.911	4796.05
	18	5038.09	11285.939
LD33001429.las	1	4697.081	4987.047
	2	4695.663	4806.276
	7	4501.038	4768.58
	18	4959.682	5035.932
LD33001432.las	1	4697.743	4781.011
	2	4697.911	4752.313
LD33001435.las	1	4708.842	4738.829
	2	4713.668	4738.665
	7	4701.647	4711.615
LD33001438.las	1	4723.176	4790.84
	2	4722.53	4790.617
	7	4730.388	4742.563
	18	4984.652	4984.652
LD33001441.las	1	4747.248	4821.956
	2	4746.67	4814.567
	7	4765.798	4765.798
LD33001444.las	1	4774.593	4836.641
	2	4773.691	4824.196
LD33001447.las	1	4787.185	4915.581
	2	4785.217	4828.862
	7	4805.099	4805.099
LD33001450.las	1	4805.371	4868.616
	2	4803.954	4842.474
	7	4673.862	4673.862
LD33001453.las	1	4810.689	5004.905
	2	4810.282	4852.175
LD33001456.las	1	4833.038	4875.167
	2	4832.336	4867.976
LD33001459.las			

DPH-1.4 Report on Elevation by Class for Tiled Data - continued

File	Class	Z Min	Z Max
	1	4839.15	4897.51
	2	4841.431	4860.414
	7	4833.002	4833.002
LD33001462.las	1	4837.704	4863.022
	2	4837.323	4863.022
LD33001465.las	1	4831.598	4896.772
	2	4830.866	4866.562
LD33001468.las	1	4845.502	5019.737
	2	4844.951	4883.114
	7	4638.892	4869.633
LD33001471.las	1	4859.606	5099.37
	2	4866.329	4900.545
	7	4801.726	4884.088
	18	5118.494	5187.155
LD33001474.las	1	4874.35	4951.099
	2	4875.61	4919.908
	7	4873.429	4903.891
	18	11378.753	11379.036
LD33001477.las	1	4876.234	4943.481
	2	4881.936	4927.874
	7	4846.303	4910.528
	18	5207.696	11252.445
LD33001480.las	1	4903.77	5097.237
	2	4903.465	4952.5
	7	4436.94	4928.031
	18	11242.176	11282.628
LD33001483.las	1	4924.8	5133.884
	2	4927.956	4975.161
	7	4930.988	4960.892
	18	11251.054	11251.191
LD33001486.las	1	4932.372	5098.884
	2	4933.13	4988.225
	7	4935.187	4935.961
LD33001489.las	1	4944.337	5112.162
	2	4947.211	5014.964
	7	4826.575	4982.972
LD33001492.las	1	4963.707	5279.934

DPH-1.4 Report on Elevation by Class for Tiled Data - continued

File	Class	Z Min	Z Max
	2	4968.061	5056.207
	7	4770.978	5000.754
LD33001495.las	1	4998.842	5270.409
	2	4997.894	5092.175
	7	4220.674	5072.854
	18	5768.489	5877.593
LD33001498.las	1	5055.105	5158.49
	2	5048.254	5115.39
	7	5058.51	5080.59
LD33001501.las	1	5094.616	5209.235
	2	5093.871	5126.302
	7	4528.718	5112.411
LD33001504.las	1	5046.184	5192.545
	2	5049.741	5117.926
	7	4975.827	5099.317
LD33001507.las	1	5061.558	5131.686
	2	5059.147	5112.086
	7	4654.522	5093.556
LD33001510.las	1	5056.762	5127.299
	2	5055.587	5121.998
	7	5009.353	5100.908
	18	11394.505	11394.777
LD33001513.las	1	5082.736	5182.86
	2	5082.421	5152.034
	7	5087.447	5117.992
LD33001516.las	1	5045.869	5211.328
	2	5047.175	5143.513
	7	5051.994	5120.354
LD33001519.las	1	5008.966	5147.188
	2	5013.369	5089.563
	7	4672.907	5047.017
LD33001522.las	1	5025.088	5115.009
	2	5024.872	5110.482
	7	5054.534	5091.67
LD33001525.las	1	5057.467	5281.292
	2	5062.578	5122.795
	7	5021.325	5094.426

DPH-1.4 Report on Elevation by Class for Tiled Data - continued

File	Class	Z Min	Z Max
	9	5062.388	5063.261
	10	5062.542	5063.202
	18	5328.283	5354.103
LD33001528.las	1	5102.411	5151.807
	2	5093.451	5127.765
	7	5095.38	5115.787
LD33001531.las	1	5077.555	5122.893
	2	5078.648	5113.825
	7	5072.418	5088.579
LD33001534.las	1	5093.727	5133.162
	2	5091.85	5134.622
LD33001537.las	1	5105.902	5168.507
	2	5105.656	5163.421
	7	5128.159	5144.747
LD33001540.las	1	5087.191	5179.422
	2	5085.495	5176.322
	7	5093.32	5125.839
	18	5510.947	5510.947
LD33001543.las	1	5089.547	5207.798
	2	5088.681	5150.958
	7	5107.08	5118.527
LD33001546.las	1	5103.454	5166.794
	2	5102.057	5167.503
	7	5129.068	5129.363
LD33001549.las	1	5154.258	5247.483
	2	5153.343	5226.991
	7	5155.938	5183.477
LD33001552.las	1	5193.461	5269.343
	2	5191.732	5270.288
	7	5213.041	5213.041
	18	5450.13	5450.13
LD33001555.las	1	5185.291	5520.74
	2	5179.173	5295.134
	7	4717.523	5281.098
	18	5467.558	5825.52
LD33001558.las	1	5181.404	5457.125
	2	5180.456	5281.046

DPH-1.4 Report on Elevation by Class for Tiled Data - continued

File	Class	Z Min	Z Max
	7	5069.055	5266.522
	18	5529.11	5741.655
LD33001561.las	1	5172.759	5287.539
	2	5172.463	5262.949
	7	5193.438	5245.426
LD33001564.las	1	5164.934	5229.825
	2	5164.609	5217.467
	7	4723.347	4723.347
LD33001567.las	1	5166.079	5206.381
	2	5165.82	5205.833
	18	5628.89	5628.89
LD33001570.las	1	5184.763	5234.862
	2	5180.419	5207.516
	18	5438.936	5596.147
LD33001573.las	1	5194.986	5293.126
	2	5194.435	5220.209
LD33001576.las	1	5211.738	5327.781
	2	5205.836	5234.33
	7	4437.35	4437.35
	18	6017.347	6017.468
LD33001579.las	1	5217.453	5319.323
	2	5214.776	5241.151
LD33001582.las	1	5232.67	5311.417
	2	5230.544	5261.541
	18	5479.989	7277.627
LD33001585.las	1	5251.604	5444.435
	2	5249.373	5282.69
	18	5530.123	7428.82
LD33001588.las	1	5275.291	5323.995
	2	5273.585	5324.117
	18	5545.369	5604.776
LD33001591.las	1	5293.356	5427.962
	2	5293.067	5429.238
LD33001594.las	1	5303.431	5430.248
	2	5302.663	5430.721
	7	4573.19	4573.19

DPH-1.4 Report on Elevation by Class for Tiled Data - continued

File	Class	Z Min	Z Max
LD33001597.las	1	5333.26	5461.515
	2	5328.178	5463.503
	18	5693.83	5693.83
LD33001600.las	1	5430.288	5454.769
	2	5426.964	5454.11
LD33001603.las	1	5438.27	5466.078
	2	5437.624	5460.396
LD33001606.las	1	5387.076	5465.842
	2	5386.603	5460.596
LD33031396.las	1	4661.933	4743.563
	2	4670.027	4708.501
	7	4052.725	4686.152
LD33031399.las	1	4680.788	4750.926
	2	4687.251	4729.016
	7	4643.396	4704.725
	18	6245.017	6245.135
LD33031402.las	1	4704.991	4803.17
	2	4706.897	4790.263
	7	4700.043	4763.36
LD33031405.las	1	4744.843	4860.076
	2	4744.085	4823.776
	7	4760.414	4810.292
	18	6656.457	6660.416
LD33031408.las	1	4803.038	4973.1
	2	4806.87	4866.627
	7	4802.225	4842.188
LD33031411.las	1	4810.551	4901.034
	2	4809.397	4862.782
	7	4824.482	4843.363
LD33031414.las	1	4752.067	4990.177
	2	4758.809	4833.927
	7	4168.476	4810.259
	18	11078.374	11078.501
LD33031417.las	1	4735.781	4975.144
	2	4744.754	4800.722
	7	3934.221	4786.555
	18	11104.837	11105.037

DPH-1.4 Report on Elevation by Class for Tiled Data - continued

File	Class	Z Min	Z Max
LD33031420.las	1	4758.347	4953.638
	2	4762.34	4835.453
	7	4039.989	4811.126
	18	10729.47	11081.234
LD33031423.las	1	4780.364	5027.664
	2	4786.972	4858.602
	7	4120.431	4841.962
	18	5032.421	11004.145
LD33031426.las	1	4793.822	4986.962
	2	4799.623	4862.559
	7	4306.399	4847.27
	18	11145.07	11145.22
LD33031429.las	1	4754.807	5018.031
	2	4748.547	4843.048
	7	4298.213	4818.767
	18	5046.945	5046.945
LD33031432.las	1	4708.613	4935.666
	2	4707.861	4813.409
LD33031435.las	1	4706.897	4780.706
	2	4710.319	4749.889
	7	4708.691	4709.407
	17	4720.758	4721.877
LD33031438.las	1	4716.385	4786.277
	2	4715.975	4753.99
	7	4100.136	4720.588
LD33031441.las	1	4738.639	4802.349
	2	4738.081	4800.857
LD33031444.las	1	4761.283	4825.43
	2	4760.601	4821.244
LD33031447.las	1	4784.288	4832.169
	2	4783.927	4830.929
	7	4800.742	4800.742
LD33031450.las	1	4787.887	4860.82
	2	4790.292	4837.736
	7	4788.681	4790.414
LD33031453.las	1	4811.45	4865.4
	2	4810.962	4846.893

DPH-1.4 Report on Elevation by Class for Tiled Data - continued

File	Class	Z Min	Z Max
	7	4602.829	4602.829
LD33031456.las	1	4827.438	4849.177
	2	4827.116	4849.17
LD33031459.las	1	4820.151	4864.291
	2	4819.708	4848.163
	18	11270.171	11270.309
LD33031462.las	1	4819.144	4859.141
	2	4822.218	4852.356
	7	4518.078	4815.774
LD33031465.las	1	4837.323	4875.902
	2	4835.725	4870.597
LD33031468.las	1	4842.615	4881.864
	2	4844.223	4872.73
	7	4831.388	4858.373
	18	5242.132	5242.132
LD33031471.las	1	4848.76	5099.872
	2	4848.986	4890.046
	7	4770.023	4874.833
	9	4856.729	4859.501
	10	4856.847	4859.56
LD33031474.las	1	4864.741	5100.679
	2	4865.87	4920.909
	7	4811.815	4873.094
	9	4870.863	4874.711
	10	4873.632	4875.476
	18	5133.005	5156.64
LD33031477.las	1	4882.526	5040.154
	2	4881.965	4933.537
	7	4626.208	4907.507
	18	11299.164	11299.275
LD33031480.las	1	4897.261	4973.346
	2	4900.525	4967.661
	7	4801.946	4946.217
LD33031483.las	1	4908.579	5155.219
	2	4913.635	4977.444
	7	4910.213	4941.253
LD33031486.las	1	4929.449	5043.097

DPH-1.4 Report on Elevation by Class for Tiled Data - continued

File	Class	Z Min	Z Max
	2	4927.795	4980.567
	7	4871.158	4963.15
	18	5225.206	5731.547
LD33031489.las	1	4945.236	5121.318
	2	4947.014	5032.136
	7	4901.083	5004.836
LD33031492.las	1	4971.788	5088.91
	2	4973.96	5065.62
	7	4618.816	5043.074
LD33031495.las	1	4999.308	5253.343
	2	4998.504	5082.857
	7	4799.567	5058.527
LD33031498.las	1	5026.273	5107.966
	2	5025.41	5110.242
	7	5028.297	5076.2
	18	11490.184	11490.384
LD33031501.las	1	5029.107	5155.561
	2	5034.491	5120.328
	7	4361.891	5099.425
LD33031504.las	1	5016.601	5146.906
	2	5015.958	5105.84
	7	4946.804	5088.527
LD33031507.las	1	5041.411	5132.654
	2	5041.092	5097.319
	7	4396.779	5078.589
LD33031510.las	1	5030.302	5110.456
	2	5032.729	5107.943
	7	5030.571	5083.431
LD33031513.las	1	5056.102	5133.858
	2	5056.978	5128.572
	7	5055.275	5107.267
	18	11396.713	11396.854
LD33031516.las	1	4997.841	5181.571
	2	4997.572	5121.935
	7	4575.631	5105.121
	18	5340.314	5359.251
LD33031519.las	1	5000.902	5075.938

DPH-1.4 Report on Elevation by Class for Tiled Data - continued

File	Class	Z Min	Z Max
	2	5001.781	5064.015
	7	4986.975	5042.529
LD33031522.las	1	5056.821	5131.341
	2	5059.252	5122.24
	7	5053.287	5108.261
	18	5295.317	5304.376
LD33031525.las	1	5065.751	5313.467
	2	5065.446	5115.403
	7	5061.65	5076.509
	18	5580.455	5580.455
LD33031528.las	1	5098.153	5137.713
	2	5091.345	5128.907
	7	5099.658	5112.044
LD33031531.las	1	5069.973	5102.752
	2	5069.639	5105.111
LD33031534.las	1	5073.845	5121.437
	2	5070.292	5125.807
	7	5090.367	5090.367
LD33031537.las	1	5066.65	5155.862
	2	5065.879	5153.097
	7	5104.639	5104.639
LD33031540.las	1	5075.433	5258.835
	2	5074.891	5130.433
	7	5101.778	5103.317
LD33031543.las	1	5090.298	5150.114
	2	5087.011	5150.561
	18	5430.278	5444.743
LD33031546.las	1	5128.267	5375.521
	2	5130.613	5209.606
	7	5131.863	5131.863
LD33031549.las	1	5165.144	5233.1
	2	5162.536	5227.522
	7	5174.586	5189.757
LD33031552.las	1	5179.146	5244.465
	2	5168.32	5244.645
	7	5178.49	5182.706
LD33031555.las			

DPH-1.4 Report on Elevation by Class for Tiled Data - continued

File	Class	Z Min	Z Max
	1	5147.801	5328.378
	2	5145.456	5219.891
	7	5168.579	5168.579
	18	5390.376	5748.132
LD33031558.las	1	5151.446	5480.96
	2	5150.475	5256.968
	7	5196.4	5196.4
	18	5481.269	5751.534
LD33031561.las	1	5151.46	5209.153
	2	5148.92	5219.589
	7	5106.581	5106.581
LD33031564.las	1	5150.393	5202.237
	2	5144.051	5199.822
LD33031567.las	1	5160.301	5256.797
	2	5159.534	5180.793
LD33031570.las	1	5177.506	5294.225
	2	5172.952	5196.059
LD33031573.las	1	5185.629	5291.19
	2	5185.252	5210.829
	7	5088.681	5088.681
LD33031576.las	1	5195.288	5289.179
	2	5193.71	5224.438
LD33031579.las	1	5211.358	5272.092
	2	5210.298	5242.394
LD33031582.las	1	5239.192	5276.262
	2	5238.27	5261.023
	18	5501.761	5501.761
LD33031585.las	1	5257.309	5311.636
	2	5251.141	5282.476
	18	5604.234	5604.234
LD33031588.las	1	5274.573	5513.335
	2	5263.287	5301.341
	18	7377.013	7406.767
LD33031591.las	1	5286.328	5351.056
	2	5285.006	5327.562
LD33031594.las			

DPH-1.4 Report on Elevation by Class for Tiled Data - continued

File	Class	Z Min	Z Max
	1	5302.014	5412.804
	2	5300.583	5413.037
LD33031597.las	1	5373.487	5445.242
	2	5369.563	5444.179
	9	5418.067	5420.314
	10	5418.234	5420.754
LD33031600.las	1	5405.924	5485.169
	2	5405.665	5438.149
LD33031603.las	1	5421.262	5477.692
	2	5420.737	5442.391
	18	6021.819	6021.819
LD33031606.las	1	5379.497	5476.459
	2	5379.215	5444.12
LD33031609.las	1	5398.267	5398.697
	2	5398.247	5398.802
LD33061396.las	1	4651.887	4737.894
	2	4656.497	4707.897
	7	4580.125	4679.715
LD33061399.las	1	4680.512	4749.088
	2	4681.208	4739.748
	7	4677.724	4709.515
LD33061402.las	1	4715.663	4814.603
	2	4714.905	4786.227
	7	4722.494	4768.606
LD33061405.las	1	4725.706	4850.092
	2	4733.983	4822.815
	7	4725.502	4799.091
LD33061408.las	1	4732.776	4855.358
	2	4736.306	4825.63
	7	4715.348	4808.045
LD33061411.las	1	4756.713	4852.759
	2	4756.401	4838.688
	7	4771.946	4789.584
LD33061414.las	1	4790.053	4893.347
	2	4788.337	4839.465
	7	4062.272	4825.348

DPH-1.4 Report on Elevation by Class for Tiled Data - continued

File	Class	Z Min	Z Max
	18	10883.279	11020.828
LD33061417.las	1	4755.722	4983.176
	2	4763.435	4830.83
	7	4109.017	4812.815
	18	5575.402	10954.807
LD33061420.las	1	4777.477	5007.539
	2	4776.706	4847.818
	7	4010.937	4835.069
	18	10806.176	11069.981
LD33061423.las	1	4810.437	4984.144
	2	4819.849	4880.719
	7	4216.287	4861.87
	18	10977.993	11133.728
LD33061426.las	1	4841.112	5044.353
	2	4839.83	4916.88
	7	4307.59	4897.644
	18	11148.052	11303.166
LD33061429.las	1	4797.946	5066.086
	2	4796.913	4895.446
	7	4512.107	4867.979
	18	5082.818	5082.818
LD33061432.las	1	4750.066	4887.874
	2	4749.416	4849.042
	7	4751.208	4774.485
LD33061435.las	1	4713.596	4814.272
	2	4720.109	4815.994
	7	4730.191	4730.191
LD33061438.las	1	4717.845	4795.394
	2	4717.123	4747.238
	7	4633.705	4633.705
LD33061441.las	1	4726.782	4792.638
	2	4726.241	4766.516
LD33061444.las	1	4753.658	4839.524
	2	4752.323	4816.49
	7	4758.934	4758.934
LD33061447.las	1	4768.471	4886.178
	2	4766.808	4826.847

DPH-1.4 Report on Elevation by Class for Tiled Data - continued

File	Class	Z Min	Z Max
LD33061450.las	1	4791.69	4858.196
	2	4790.161	4828.255
	7	4150.671	4183.4
LD33061453.las	1	4806.493	4863.347
	2	4806.024	4834.511
	7	4804.456	4804.456
LD33061456.las	1	4806.168	4864.856
	2	4806.546	4835.86
	18	5109.931	5109.931
LD33061459.las	1	4804.269	4874.702
	2	4803.803	4836.043
	7	4800.378	4800.378
LD33061462.las	1	4809.452	4876.591
	2	4808.347	4851.972
	7	4811.864	4811.864
LD33061465.las	1	4822.303	4878.54
	2	4821.657	4855.072
LD33061468.las	1	4833.593	4949.035
	2	4832.95	4874.111
	7	4649.485	4853.527
	18	5102.647	5102.801
LD33061471.las	1	4854.426	5069.097
	2	4857.143	4896.257
	7	4820.427	4873.379
	18	5096.683	5221.177
LD33061474.las	1	4880.896	5152.418
	2	4888.271	4954.823
	7	4878.373	4933.937
LD33061477.las	1	4905.577	5084.95
	2	4912.244	4981.151
	7	4372.291	4942.523
	18	11288.15	11333.403
LD33061480.las	1	4926.562	5120.006
	2	4925.781	5013.907
	7	4786.578	4979.901
	18	5167.404	5236.502
LD33061483.las	1	4951.214	5137.316

DPH-1.4 Report on Elevation by Class for Tiled Data - continued

File	Class	Z Min	Z Max
	2	4950.833	5020.738
	7	4552.137	5002.936
	18	5213.717	11241.949
LD33061486.las	1	4961.401	5002.713
	2	4965.699	4999.534
	7	4645.384	4964.147
LD33061489.las	1	4973.668	5190.36
	2	4974.685	5027.519
	7	4966.384	5000.531
	18	5251.371	5251.371
LD33061492.las	1	4974.048	5130.285
	2	4977.815	5046.092
	7	4933.435	5020.804
LD33061495.las	1	4967.037	5051.972
	2	4964.173	5041.263
	7	4961.466	5016.926
	18	11378.629	11378.786
LD33061498.las	1	4987.982	5128.576
	2	4984.17	5090.124
	7	4887.874	5070.603
LD33061501.las	1	5014.416	5131.443
	2	5008.205	5101.883
	7	4611.881	5085.032
LD33061504.las	1	4993.671	5089.239
	2	4993.258	5075.715
	7	4921.309	5042.336
	18	5311.584	5311.584
LD33061507.las	1	5013.405	5087.723
	2	5012.939	5080.433
	7	5013.277	5051.214
LD33061510.las	1	5013.235	5231.272
	2	5012.939	5079.432
	7	5031.86	5052.802
LD33061513.las	1	5040.377	5106.83
	2	5049.311	5102.188
	7	4844.082	5072.516
LD33061516.las	1	4989.226	5122.26

DPH-1.4 Report on Elevation by Class for Tiled Data - continued

File	Class	Z Min	Z Max
	2	4989.639	5090.4
	7	4814.905	5076.22
LD33061519.las	1	5003.028	5072.637
	2	5001.68	5072.598
	7	5014.147	5040.138
	18	11572.041	11572.28
LD33061522.las	1	5055.265	5220.419
	2	5056.069	5103.671
	7	5009.271	5080.341
	9	5062.46	5063.281
	10	5062.605	5063.117
LD33061525.las	1	5045.39	5298.858
	2	5046.043	5095.387
	7	5017.956	5074.091
	9	5045.787	5046.45
	10	5045.912	5046.535
LD33061528.las	1	5083.241	5122.135
	2	5081.558	5118.389
	7	5090.183	5096.853
LD33061531.las	1	5044.465	5117.772
	2	5041.289	5102.962
	7	5074.475	5074.475
	18	5356.745	5356.745
LD33061534.las	1	5050.256	5122.116
	2	5049.642	5122.398
LD33061537.las	1	5054.219	5127.726
	2	5053.835	5127.582
LD33061540.las	1	5087.116	5296.636
	2	5086.371	5133.248
	7	5109.383	5118.822
	18	5338.834	5338.834
LD33061543.las	1	5112.959	5349.356
	2	5115.029	5159.599
	7	5106.643	5106.643
LD33061546.las	1	5142.178	5354.714
	2	5142.096	5203.385
	7	5146.45	5159.95
LD33061549.las			

DPH-1.4 Report on Elevation by Class for Tiled Data - continued

File	Class	Z Min	Z Max
	1	5164.799	5342.791
	2	5163.152	5212.467
	7	5170.223	5170.223
LD33061552.las	1	5137.421	5216.663
	2	5132.582	5216.702
	7	5151.715	5161.063
	18	11626.243	11626.496
LD33061555.las	1	5114.822	5231.043
	2	5118.107	5168.215
	7	5102.172	5114.704
	18	5429.887	5768.925
LD33061558.las	1	5120.36	5357.315
	2	5123.645	5169.133
	7	4836.083	5115.944
	18	5359.743	5706.914
LD33061561.las	1	5121.279	5244.36
	2	5121.049	5156.453
	7	5101.424	5116.827
	9	5120.964	5122.844
	10	5121.102	5123.189
LD33061564.las	1	5135.866	5347.778
	2	5133.996	5161.259
	9	5140.718	5146.84
	10	5140.826	5148.277
	17	5145.944	5146.916
	18	5411.872	5411.872
LD33061567.las	1	5140.757	5265.902
	2	5140.892	5173.71
	9	5140.754	5145.344
	10	5140.833	5146.158
LD33061570.las	1	5165.931	5209.1
	2	5163.038	5193.457
	7	4450.595	4450.595
LD33061573.las	1	5175.055	5206.807
	2	5172.066	5206.505
	18	5452.207	5493.306
LD33061576.las	1	5193.917	5238.74
	2	5192.624	5220.823
LD33061579.las			

DPH-1.4 Report on Elevation by Class for Tiled Data - continued

File	Class	Z Min	Z Max
	1	5215.488	5266.866
	2	5215.052	5241.033
LD33061582.las	1	5234.875	5392
	2	5233.717	5260.062
	7	5095.669	5095.669
	18	5564.136	7113.063
LD33061585.las	1	5262.601	5305.629
	2	5254.93	5280.639
	18	5570.428	7390.572
LD33061588.las	1	5273.897	5302.027
	2	5271.184	5298.506
	18	5524.602	7111.741
LD33061591.las	1	5290.242	5381.249
	2	5289.724	5382.525
LD33061594.las	1	5327.706	5456.085
	2	5327.342	5410.422
LD33061597.las	1	5395.741	5418.657
	2	5394.996	5418.444
LD33061600.las	1	5401.574	5421.623
	2	5401.033	5421.656
	7	5039.573	5039.573
LD33061603.las	1	5405.744	5424.671
	2	5403.549	5424.75
LD33061606.las	1	5382.506	5423.647
	2	5382.263	5423.408
LD33061609.las	1	5382.302	5402.83
	2	5382.059	5402.886
LD33091396.las	1	4636.638	4782.458
	2	4636.165	4687.192
	7	4328.876	4669.512
LD33091399.las	1	4661.615	4752.507
	2	4666.132	4731.014
	7	4656.848	4705.965
LD33091402.las	1	4683.57	4790.532
	2	4688.563	4760.883

DPH-1.4 Report on Elevation by Class for Tiled Data - continued

File	Class	Z Min	Z Max
	7	4380.09	4733.688
	18	6565.866	6570.046
LD33091405.las	1	4682.435	4774.882
	2	4687.763	4750.624
	7	4675.913	4730.696
LD33091408.las	1	4689.19	4773.307
	2	4688.603	4756.385
	7	4685.975	4738.59
LD33091411.las	1	4731.096	4861.608
	2	4730.522	4808.757
	7	4549.702	4749.206
LD33091414.las	1	4775.079	4967.93
	2	4774.275	4841.011
	7	4062.105	4821.503
	18	11075.286	11075.332
LD33091417.las	1	4781.634	4954.278
	2	4787.658	4842.395
	7	4063.821	4830.102
	18	5035.377	11028.488
LD33091420.las	1	4791.486	5016.191
	2	4790.988	4853.622
	7	4001.157	4839.308
	18	5574.415	11093.085
LD33091423.las	1	4803.612	4957.848
	2	4811.093	4885.476
	7	4226.606	4868.205
LD33091426.las	1	4862.438	5010.377
	2	4867.671	4924.508
	7	4264.148	4907.165
	18	11075.939	11325.535
LD33091429.las	1	4832.769	5060.364
	2	4831.23	4908.478
	7	4299.335	4884.708
LD33091432.las	1	4804.984	4942.474
	2	4803.799	4899.665
	7	4839.36	4885.696
LD33091435.las	1	4747.215	4847.248

DPH-1.4 Report on Elevation by Class for Tiled Data - continued

File	Class	Z Min	Z Max
	2	4746.569	4847.038
	7	4750.082	4808.416
LD33091438.las	1	4726.096	4868.402
	2	4730.102	4825.62
	7	4770.187	4770.187
LD33091441.las	1	4725.722	4804.38
	2	4724.892	4756.601
	18	5084.895	5084.895
LD33091444.las	1	4736.506	4809.751
	2	4735.716	4777.454
LD33091447.las	1	4757.71	4907.388
	2	4760.804	4800.299
LD33091450.las	1	4763.051	4818.783
	2	4761.801	4809.915
LD33091453.las	1	4769.413	4827.69
	2	4768.734	4816.818
	7	4778.941	4795.804
LD33091456.las	1	4781.473	4849.164
	2	4780.643	4813.327
LD33091459.las	1	4792.638	4861.217
	2	4790.811	4821.805
	7	4420.198	4631.487
LD33091462.las	1	4807.963	4848.071
	2	4807.29	4848.127
	7	4811.434	4811.434
LD33091465.las	1	4806.683	4867.621
	2	4805.942	4867.769
	7	4207.305	4212.377
LD33091468.las	1	4844.879	4925.581
	2	4844.482	4884.839
	7	4415.48	4870.925
	18	5123.061	5356.761
LD33091471.las	1	4859.98	5027.713
	2	4864.209	4912.047
	7	4591.392	4889.41
	18	5138.251	5194.901

DPH-1.4 Report on Elevation by Class for Tiled Data - continued

File	Class	Z Min	Z Max
LD33091474.las	1	4882.549	5151.043
	2	4889.472	4948.576
	7	4870.705	4928.678
	18	5177.746	5205.334
LD33091477.las	1	4936.673	5008.717
	2	4942.608	4995.813
	7	4892.09	4981.348
LD33091480.las	1	4968.094	5091.719
	2	4973.579	5032.749
	7	4411.97	5019.639
LD33091483.las	1	4967.277	5169.301
	2	4969.153	5027.168
	7	4715.561	5014.436
LD33091486.las	1	4954.527	5154.947
	2	4960.344	4999.039
	7	4919.833	4973.691
LD33091489.las	1	4964.019	5016.899
	2	4965.82	5001.509
	7	4763.137	4985.075
	18	5220.16	11506.197
LD33091492.las	1	4935.033	5025.003
	2	4934.61	5001.686
	7	4932.579	4984.675
	18	11406.801	11406.867
LD33091495.las	1	4941.877	5169.967
	2	4941.181	5012.985
	7	4823.645	4991.443
LD33091498.las	1	4976.837	5210.019
	2	4978.399	5075.059
	7	4791.87	5025.085
	18	5257.46	5257.46
LD33091501.las	1	4960.843	5209.593
	2	4958.911	5083.999
	7	4656.772	5031.506
	18	5246.423	5265.242
LD33091504.las	1	4981.289	5061.319
	2	4979.961	5055.994
	7	4958.323	5034.842

DPH-1.4 Report on Elevation by Class for Tiled Data - continued

File	Class	Z Min	Z Max
	18	5337.365	5337.365
LD33091507.las	1	4985.633	5046.128
	2	4989.688	5034.363
	7	4339.696	5010.082
LD33091510.las	1	5005.22	5072.372
	2	5004.921	5072.214
	7	5022.713	5038.615
LD33091513.las	1	4985.955	5247.011
	2	4984.649	5079.222
	7	4969.826	5047.946
LD33091516.las	1	4978.648	5168.418
	2	4979.025	5054.504
	7	4974.514	5032.828
	18	5288.257	5347.676
LD33091519.las	1	5020.79	5197.66
	2	5020.932	5085.571
	7	4648.682	5058.586
LD33091522.las	1	5058.494	5139.019
	2	5058.281	5103.592
	7	4865.036	5085.265
LD33091525.las	1	5043.051	5126.742
	2	5045.997	5087.362
	7	4896.627	5071.378
	9	5045.81	5046.486
	10	5045.938	5046.601
LD33091528.las	1	5021.801	5174.215
	2	5020.397	5093.107
	7	5078.576	5079.954
LD33091531.las	1	5022.336	5269.241
	2	5022.283	5098.113
	7	5045.308	5045.308
LD33091534.las	1	5036.466	5102.516
	2	5035.702	5103.576
	18	5532.082	5532.184
LD33091537.las	1	5070.807	5130.734
	2	5068.789	5119.363
	7	5097.401	5107.552

DPH-1.4 Report on Elevation by Class for Tiled Data - continued

File	Class	Z Min	Z Max
LD33091540.las	1	5085.397	5309.497
	2	5082.962	5120.278
	7	5096.529	5099.035
	18	5347.171	5356.38
LD33091543.las	1	5104.934	5164.658
	2	5104.229	5160.938
	7	5099.294	5108.582
	18	5414.681	5414.681
LD33091546.las	1	5130.938	5250.541
	2	5130.328	5181.204
	7	5124.422	5157.28
LD33091549.las	1	5144.314	5227.181
	2	5139.042	5210.515
	7	5170.134	5184.347
LD33091552.las	1	5095.2	5228.339
	2	5094.334	5215.79
	7	5140.511	5140.511
LD33091555.las	1	5099.127	5329.655
	2	5099.147	5136.919
	7	5095.685	5111.502
	18	5506.429	5752.712
LD33091558.las	1	5092.254	5337.821
	2	5100.108	5132.939
	7	5087.06	5111.528
	9	5120.839	5136.925
	10	5120.81	5123.815
	18	5417.821	5740.33
LD33091561.las	1	5104.639	5337.47
	2	5111.65	5149.619
	7	5101.089	5125.764
	9	5120.915	5130.036
	10	5120.869	5128.599
	18	5362.017	11877.88
LD33091564.las	1	5124.947	5207.873
	2	5125.239	5166.699
	9	5124.967	5143.927
	10	5125.114	5144.416
LD33091567.las	1	5141.063	5199.156
	2	5140.666	5181.902

DPH-1.4 Report on Elevation by Class for Tiled Data - continued

File	Class	Z Min	Z Max
	7	4372.189	4372.189
	9	5140.78	5143.215
	10	5140.856	5142.68
LD33091570.las	1	5178.963	5207.641
	2	5164.813	5200.042
	18	5441.052	5502.131
LD33091573.las	1	5192.06	5214.369
	2	5186.945	5215.629
LD33091576.las	1	5200.052	5250.741
	2	5198.717	5231.971
LD33091579.las	1	5208.845	5244.107
	2	5208.369	5245.836
LD33091582.las	1	5219.419	5294.54
	2	5218.91	5255.377
	18	7367.728	7368.447
LD33091585.las	1	5238.067	5286.935
	2	5233.986	5271.666
	7	4541.077	4560.742
	18	5509.097	7361.55
LD33091588.las	1	5258.631	5318.582
	2	5256.597	5316.882
	18	5557.187	7373.699
LD33091591.las	1	5291.837	5386.472
	2	5291.312	5387.125
LD33091594.las	1	5345.632	5400.809
	2	5344.52	5400.567
LD33091597.las	1	5380.202	5424.75
	2	5379.484	5401.823
LD33091600.las	1	5384.356	5403.808
	2	5383.401	5403.962
LD33091603.las	1	5388.388	5406.187
	2	5385.809	5406.331
LD33091606.las	1	5373.414	5426.265
	2	5365.33	5407.407
LD33091609.las			

DPH-1.4 Report on Elevation by Class for Tiled Data - continued

File	Class	Z Min	Z Max
	1	5363.536	5397.643
	2	5362.614	5397.837
	7	5076.223	5076.223
LD33121396.las	1	4631.165	4739.738
	2	4635.742	4680.155
	7	4571.556	4649.984
LD33121399.las	1	4660.21	4726.68
	2	4659.764	4711.683
	7	4656.769	4691.857
LD33121402.las	1	4665.201	4788.275
	2	4669.728	4721.7
	7	4662.268	4704.725
	18	6556.673	6562.487
LD33121405.las	1	4677.323	4752.238
	2	4684.115	4722.067
	7	4662.451	4707.51
LD33121408.las	1	4688.714	4775.758
	2	4688.242	4746.132
	7	4197.232	4718.819
LD33121411.las	1	4728.691	4784.331
	2	4728.252	4782.71
	7	4728.491	4736.985
LD33121414.las	1	4756.378	4987.044
	2	4761.562	4836.185
	7	4155.674	4805.66
	18	10779.066	10779.204
LD33121417.las	1	4804.502	5047.615
	2	4803.307	4857.352
	7	4083.978	4845.584
	18	5061.942	11028.374
LD33121420.las	1	4824.469	4929.826
	2	4829.324	4869.022
	7	4061.793	4853.685
	18	5661.091	11105.358
LD33121423.las	1	4841.542	4973.95
	2	4848.025	4909.649
	7	4136.901	4891.457
	18	5654.762	11285.945

DPH-1.4 Report on Elevation by Class for Tiled Data - continued

File	Class	Z Min	Z Max
LD33121426.las	1	4863.379	5118.143
	2	4868.652	4948.806
	7	4266.875	4915.719
	18	10988.223	11309.991
LD33121429.las	1	4878.491	5100.675
	2	4878.327	4957.562
	7	4414.204	4942.543
LD33121432.las	1	4806.959	4945.302
	2	4806.342	4921.066
	7	4852.7	4902.293
LD33121435.las	1	4812.464	4914.806
	2	4811.752	4897.923
	7	4822.497	4853.707
LD33121438.las	1	4746.536	4860.322
	2	4745.548	4846.978
	7	4818.629	4829.052
	18	5223.057	5223.644
LD33121441.las	1	4738.563	4827.536
	2	4737.884	4827.569
LD33121444.las	1	4737.55	4812.215
	2	4736.664	4779.528
LD33121447.las	1	4742.162	4810.499
	2	4742.513	4779.853
LD33121450.las	1	4754.206	4827.904
	2	4753.389	4796.221
	7	4776.906	4776.906
LD33121453.las	1	4764.272	4825.942
	2	4763.973	4810.279
LD33121456.las	1	4790.771	5016.22
	2	4790.41	4830.519
	7	4789.098	4794.37
	18	5039.698	5039.698
LD33121459.las	1	4794.754	4831.034
	2	4802.753	4831.792
	7	4793.393	4793.393
LD33121462.las	1	4796.227	4952.569

DPH-1.4 Report on Elevation by Class for Tiled Data - continued

File	Class	Z Min	Z Max
	2	4795.811	4830.108
	7	4759.269	4759.269
LD33121465.las	1	4797.864	4848.176
	2	4797.609	4851.877
	18	10957.055	10957.202
LD33121468.las	1	4831.437	5057.67
	2	4830.387	4879.19
	7	4654.836	4860.945
LD33121471.las	1	4869.141	4968.277
	2	4873.852	4914.14
	7	4649.971	4902.861
LD33121474.las	1	4879.728	5067.375
	2	4877.52	4946.184
	7	4675.886	4929.596
	18	11310.391	11462.001
LD33121477.las	1	4929.131	5111.653
	2	4928.005	4988.13
	7	4823.77	4973.855
LD33121480.las	1	4941.913	5052.506
	2	4944.423	5012.624
	7	4434.204	4988.127
	18	5230.226	5230.236
LD33121483.las	1	4904.498	5072.024
	2	4902.818	5008.583
	7	4926.503	4985.689
LD33121486.las	1	4907.68	4992.162
	2	4905.22	4985.095
	7	4769.984	4960.8
	18	5206.847	5206.847
LD33121489.las	1	4931.765	5145.38
	2	4931.545	4985.249
	7	4947.995	4953.363
	18	5239.182	11351.621
LD33121492.las	1	4912.7	4992.625
	2	4911.89	4981.371
	7	4914.334	4962.224
LD33121495.las	1	4926.066	4996.745

DPH-1.4 Report on Elevation by Class for Tiled Data - continued

File	Class	Z Min	Z Max
	2	4924.997	4991.903
	7	4318.679	4973.75
LD33121498.las	1	4929.38	5163.809
	2	4929.249	5010.476
	7	4484.053	4977.375
	18	5224.77	5331.075
LD33121501.las	1	4952.395	5023.786
	2	4948.852	5018.635
	7	4969.705	4969.705
	18	5347.621	5357.755
LD33121504.las	1	4965.541	5211.345
	2	4966.781	5031.568
	7	4959.78	5011.309
LD33121507.las	1	4971.942	5056.263
	2	4971.985	5028.117
	7	4970.4	4993.418
LD33121510.las	1	4953.652	5211.325
	2	4956.394	5059.708
	7	4947.201	5026.45
	18	5247.818	5247.818
LD33121513.las	1	4956.194	5060.033
	2	4953.173	5057.982
	7	4970.751	5028.074
LD33121516.las	1	4969.416	5042.798
	2	4972.628	5040.367
	7	4972.342	5007.9
	18	5284.681	5288.723
LD33121519.las	1	5022.795	5208.979
	2	5027.523	5058.664
	7	4878.711	5043.861
LD33121522.las	1	5043.514	5086.174
	2	5044.563	5071.775
	7	5033.953	5056.725
LD33121525.las	1	5003.671	5230.311
	2	5002.605	5077.67
	7	5009.705	5050.764
	18	5708.453	5708.453
LD33121528.las			

DPH-1.4 Report on Elevation by Class for Tiled Data - continued

File	Class	Z Min	Z Max
	1	5001.25	5204.688
	2	5006.302	5062.788
	7	5006.84	5034.278
	18	5433.995	5433.995
LD33121531.las	1	5047.992	5268.034
	2	5032.178	5102.004
	7	5044.465	5044.544
LD33121534.las	1	5064.048	5106.647
	2	5060.672	5105.062
LD33121537.las	1	5062.037	5114.222
	2	5061.699	5114.081
LD33121540.las	1	5082.316	5217.942
	2	5081	5124.685
	7	5097.742	5102.132
LD33121543.las	1	5083.838	5233.208
	2	5083.067	5157.319
LD33121546.las	1	5094.616	5230.364
	2	5088.513	5170.597
LD33121549.las	1	5078.372	5247.093
	2	5077.421	5180.311
LD33121552.las	1	5074.222	5141.348
	2	5073.992	5144.809
	7	5095.423	5095.423
LD33121555.las	1	5083.727	5321.046
	2	5082.903	5127.696
	7	5089.183	5089.183
	18	5325.124	5721.76
LD33121558.las	1	5092.952	5343.923
	2	5099.34	5139.803
	7	5087.382	5091.315
	18	5348.713	11637.979
LD33121561.las	1	5133.969	5189.34
	2	5127.86	5152.627
	7	4986.486	5002.116
LD33121564.las	1	5146.873	5196.889
	2	5146.131	5171.548

DPH-1.4 Report on Elevation by Class for Tiled Data - continued

File	Class	Z Min	Z Max
	18	5421.603	5421.603
LD33121567.las	1	5163.559	5206.203
	2	5162.349	5188.375
	18	11688.825	11689.019
LD33121570.las	1	5171.584	5231.889
	2	5171.299	5205.879
	7	5041.414	5045.876
LD33121573.las	1	5184.153	5222.801
	2	5183.083	5223.536
LD33121576.las	1	5218.897	5249.632
	2	5215.498	5241.039
LD33121579.las	1	5233.008	5256.702
	2	5231.801	5256.554
LD33121582.las	1	5228.602	5271.318
	2	5228.244	5275.049
	18	5485.862	7361.488
LD33121585.las	1	5247.467	5300.075
	2	5236.82	5293.831
	7	5219.31	5219.31
	18	5529.976	7424.818
LD33121588.las	1	5266.305	5355.495
	2	5265.393	5355.6
	7	4587.11	4587.11
LD33121591.las	1	5304.54	5401.564
	2	5304.261	5378.424
LD33121594.las	1	5363.057	5387.109
	2	5362.817	5387.699
LD33121597.las	1	5367.716	5411.971
	2	5367.066	5387.85
LD33121600.las	1	5368.48	5391.013
	2	5367.151	5387.335
LD33121603.las	1	5369.218	5388.71
	2	5368.332	5388.713
LD33121606.las	1	5327.145	5398.598

DPH-1.4 Report on Elevation by Class for Tiled Data - continued

File	Class	Z Min	Z Max
	2	5325.974	5389.681
	7	5332.673	5332.673
LD33121609.las	1	5328.51	5362.758
	2	5327.981	5365.294
LD33151396.las	1	4634.505	4745.571
	2	4637.028	4681.451
	7	4509.092	4661.775
LD33151399.las	1	4650.64	4722.845
	2	4649.548	4713.429
	7	4644.335	4687.11
LD33151402.las	1	4668.649	4767.018
	2	4672.284	4730.066
	7	4663.403	4711.457
	18	6571.378	6583.081
LD33151405.las	1	4690.958	4775.033
	2	4699.456	4768.845
	7	4689.899	4740.47
LD33151408.las	1	4712.602	4812.477
	2	4715.516	4787.887
	7	4500.598	4763.235
LD33151411.las	1	4737.792	4811.06
	2	4737.215	4803.658
	7	4741.749	4765.525
	18	6669.685	6676.332
LD33151414.las	1	4766.063	4968.514
	2	4771.444	4839.485
	7	4006.085	4821.132
	18	10936.592	10936.71
LD33151417.las	1	4807.943	4991.978
	2	4810.978	4909.534
	7	4081.547	4877.398
	18	5681.419	5681.419
LD33151420.las	1	4848.606	5005.138
	2	4854.564	4969.226
	7	4026.514	4917.946
	18	10974.305	11233.206
LD33151423.las	1	4865.236	5038.937

DPH-1.4 Report on Elevation by Class for Tiled Data - continued

File	Class	Z Min	Z Max
	2	4868.931	4953.353
	7	4087.859	4936.814
	18	11093.957	11104.561
LD33151426.las	1	4905.466	5130.032
	2	4909.137	4997.339
	7	4269.204	4974.419
	18	5804.391	11324.738
LD33151429.las	1	4892.48	5019.468
	2	4888.934	4986.368
	7	4553.291	4965.036
LD33151432.las	1	4880.023	4996.332
	2	4879.032	4960.712
	7	4882.224	4904.17
LD33151435.las	1	4809.505	4948.084
	2	4815.059	4905.761
	7	4812.979	4869.38
LD33151438.las	1	4811.769	4928.678
	2	4809.748	4893.294
	7	4831.831	4869.61
LD33151441.las	1	4780.909	4893.619
	2	4778.862	4894.229
LD33151444.las	1	4743.019	4824.196
	2	4741.555	4825.135
	18	5050.433	5158.326
LD33151447.las	1	4742.205	4819.131
	2	4741.375	4796.657
	7	4609.955	4619.417
LD33151450.las	1	4751.687	4829.18
	2	4750.709	4795.348
	7	4757.169	4757.169
	17	4762.648	4763.147
LD33151453.las	1	4774.849	4917.694
	2	4771.011	4812.878
	7	4725.998	4783.347
LD33151456.las	1	4795.709	5030.016
	2	4795.164	4825.656
LD33151459.las			

DPH-1.4 Report on Elevation by Class for Tiled Data - continued

File	Class	Z Min	Z Max
	1	4806.096	4829.393
	2	4811.897	4830.033
	7	4704.341	4704.341
LD33151462.las	1	4792.261	4834.383
	2	4792.051	4830.755
	7	4810.004	4810.004
LD33151465.las	1	4782.333	4852.48
	2	4782.093	4838.842
LD33151468.las	1	4799.813	4887.251
	2	4799.331	4875.253
	7	4817.805	4855.906
	18	5103.303	11456.677
LD33151471.las	1	4828.534	5044.783
	2	4831.496	4899.377
	7	4621.641	4870.961
	18	5317.981	5367.122
LD33151474.las	1	4852.802	5096.397
	2	4853.849	4941.089
	7	4581.3	4904.439
	18	5211.869	11312.986
LD33151477.las	1	4890.942	5047.175
	2	4886.404	4958.396
	7	4874.764	4947.395
LD33151480.las	1	4870.312	5129.521
	2	4862.185	4959.121
	7	4251.251	4941.877
	18	11297.372	11297.566
LD33151483.las	1	4867.323	5105.508
	2	4866.572	4950.489
	7	4624.499	4932.093
LD33151486.las	1	4901.257	5077.792
	2	4900.6	4967.444
	7	4905.433	4948.681
LD33151489.las	1	4884.577	5122.464
	2	4879.478	4964.888
	7	4627.104	4946.174
	18	5211.121	11254.594
LD33151492.las			

DPH-1.4 Report on Elevation by Class for Tiled Data - continued

File	Class	Z Min	Z Max
	1	4892.129	5158.95
	2	4892.559	4963.268
	7	4888.727	4947.812
LD33151495.las	1	4909.321	5004.134
	2	4908.556	4988.937
	7	4960.049	4960.049
	9	4924.35	4924.619
	10	4924.413	4925.597
	18	5232.05	5232.05
LD33151498.las	1	4919.301	5119.816
	2	4919.806	4984.399
	7	4921.834	4960.728
	9	4924.009	4925.492
	10	4924.167	4925.646
	18	5183.999	5193.776
LD33151501.las	1	4963.74	5207.266
	2	4961.407	5011.968
	7	4482.265	4978.717
	18	5234.278	5263.7
LD33151504.las	1	4954.987	5065.748
	2	4964.229	5003.405
	7	4897.097	4974.472
LD33151507.las	1	4935.476	5100.912
	2	4934.068	5030.453
	7	4971.309	5006.319
LD33151510.las	1	4934.751	5031.808
	2	4934.4	5031.735
	7	4945.561	4960.023
LD33151513.las	1	4953.609	5200.603
	2	4946.998	5024.875
LD33151516.las	1	4988.241	5170.17
	2	4987.9	5032.063
	7	4991.604	5016.755
	18	11466.079	11466.335
LD33151519.las	1	5001.703	5229.369
	2	5000.626	5049.764
	7	4975.128	5024.803
LD33151522.las	1	4999.649	5215.196

DPH-1.4 Report on Elevation by Class for Tiled Data - continued

File	Class	Z Min	Z Max
	2	5000.065	5061.122
	7	5001.831	5039.117
LD33151525.las	1	4987.569	5133.776
	2	4987.244	5065.63
	7	4982.71	5010.997
	18	5387.296	5387.296
LD33151528.las	1	5014.055	5278.94
	2	5017.821	5078.336
	7	5012.349	5031.886
	18	5364.123	5364.123
LD33151531.las	1	5053.865	5093.855
	2	5053.668	5092.982
	7	5068.812	5068.812
	18	5365.75	5384.08
LD33151534.las	1	5040.968	5091.364
	2	5029.855	5092.395
	18	5294.094	5294.094
LD33151537.las	1	5040.79	5157.545
	2	5040.042	5088.592
	7	5034.33	5034.33
	18	5360.934	5360.934
LD33151540.las	1	5043.166	5214.688
	2	5042.519	5097.063
	18	5343.759	5349.386
LD33151543.las	1	5040.341	5113.582
	2	5039.813	5115.305
LD33151546.las	1	5045.334	5098.638
	2	5044.353	5100.131
LD33151549.las	1	5054.908	5095.029
	2	5054.383	5094.839
LD33151552.las	1	5068.402	5168.927
	2	5068.143	5113.238
LD33151555.las	1	5083.041	5354.432
	2	5082.664	5126.604
	7	5069.872	5089.386
	18	5346.325	5823.64
LD33151558.las			

DPH-1.4 Report on Elevation by Class for Tiled Data - continued

File	Class	Z Min	Z Max
	1	5124.238	5353.664
	2	5117.283	5139.455
	18	5359.727	5724.706
LD33151561.las	1	5134.097	5154.76
	2	5133.661	5154.924
	7	4870.151	4870.151
LD33151564.las	1	5152.007	5217.601
	2	5151.41	5174.744
LD33151567.las	1	5168.825	5203.605
	2	5167.939	5187.49
LD33151570.las	1	5185.521	5227.765
	2	5185.026	5205.58
LD33151573.las	1	5201.417	5248.625
	2	5200.547	5222.985
	7	5059.363	5192.847
LD33151576.las	1	5221.453	5268.185
	2	5220.157	5241.892
LD33151579.las	1	5239.793	5285.488
	2	5239.251	5260.383
LD33151582.las	1	5254.484	5296.948
	2	5254.123	5277.821
	18	5491.531	7390.805
LD33151585.las	1	5270.718	5322.903
	2	5257.519	5341.85
	18	5545.009	5575.064
LD33151588.las	1	5298.087	5570.425
	2	5292.365	5359.126
LD33151591.las	1	5349.835	5383.014
	2	5347.571	5366.567
LD33151594.las	1	5352.21	5566.567
	2	5351.951	5372.617
LD33151597.las	1	5352.922	5403.67
	2	5353.09	5371.643
LD33151600.las	1	5345.281	5399.359

DPH-1.4 Report on Elevation by Class for Tiled Data - continued

File	Class	Z Min	Z Max
	2	5344.527	5370.038
LD33151603.las	1	5310.153	5399.136
	2	5309.297	5371.482
LD33151606.las	1	5315.137	5399.815
	2	5314.671	5374.573
	18	5604.198	5636.711
LD33151609.las	1	5337.371	5374.5
	2	5335.741	5348.51
LD33181396.las	1	4650.575	4752.074
	2	4657.415	4702.34
	7	4640.171	4673.98
LD33181399.las	1	4660.775	4730.932
	2	4664.029	4712.507
	7	4657.432	4691.024
	18	4944.544	4944.544
LD33181402.las	1	4692.691	4781.273
	2	4692.077	4749.38
	7	4652.592	4730.201
LD33181405.las	1	4729.639	4818.091
	2	4729.16	4784.882
	7	4737.126	4761.309
	18	6593.524	6602.26
LD33181408.las	1	4762.632	4884.101
	2	4765.775	4832.041
	7	4758.353	4809.784
LD33181411.las	1	4773.163	4864.026
	2	4774.511	4852.129
	7	4770.551	4817.139
LD33181414.las	1	4784.137	4893.57
	2	4791.982	4859.203
	7	4087.669	4838.747
	18	5678.273	5678.273
LD33181417.las	1	4834.629	5076.607
	2	4834.003	4941.972
	7	4149.552	4919.298
	18	11079.538	11079.719
LD33181420.las			

DPH-1.4 Report on Elevation by Class for Tiled Data - continued

File	Class	Z Min	Z Max
	1	4903.996	5094.386
	2	4906.841	4979.918
	7	4110.943	4965.485
	18	11011.149	11126.759
LD33181423.las	1	4908.258	5049.153
	2	4915.157	5001.512
	7	4213.61	4961.66
	18	11047.291	11146.018
LD33181426.las	1	4914.564	5151.063
	2	4917.356	5001.004
	7	4272.626	4986.683
	18	11197.317	11197.353
LD33181429.las	1	4906.24	5149.015
	2	4904.039	4990.925
	7	4185.123	4964.308
	18	5312.332	5312.332
LD33181432.las	1	4888.658	5101.748
	2	4888.16	4954.331
	7	4885.138	4922.464
LD33181435.las	1	4881.88	4968.248
	2	4880.696	4933.218
	7	4877.028	4910
LD33181438.las	1	4849.393	4940.84
	2	4848.475	4933.051
	7	4869.547	4907.904
LD33181441.las	1	4790.066	4932.762
	2	4788.553	4893.517
	7	4847.589	4854.554
LD33181444.las	1	4790.115	4901.007
	2	4787.923	4891.348
	7	4864.672	4864.672
LD33181447.las	1	4768.324	4859.396
	2	4768.124	4865.407
	7	4830.538	4830.538
LD33181450.las	1	4754.531	4852.238
	2	4754.072	4833.845
	7	4474.811	4474.811
	18	5073.828	5073.828

DPH-1.4 Report on Elevation by Class for Tiled Data - continued

File	Class	Z Min	Z Max
LD33181453.las	1	4758.593	4836.017
	2	4758.245	4810.227
LD33181456.las	1	4764.577	4832.106
	2	4764.288	4817.234
LD33181459.las	1	4770.42	4835.784
	2	4770	4822.477
LD33181462.las	1	4776.529	4844.469
	2	4776.024	4827.254
LD33181465.las	1	4781.231	4838.665
	2	4780.581	4825.295
	7	4486.057	4486.057
LD33181468.las	1	4791.339	5001.834
	2	4790.594	4856.972
	7	4585.959	4822.681
LD33181471.las	1	4789.895	4978.087
	2	4796.112	4870.361
	7	4687.573	4834.121
	18	5070.846	5178.09
LD33181474.las	1	4806.897	5041.545
	2	4808.005	4901.083
	7	4579.538	4850.089
	18	5079.327	5274.953
LD33181477.las	1	4811.552	5085.216
	2	4816.463	4914.724
	7	4759.4	4881.25
	18	5187.342	11308.593
LD33181480.las	1	4821.739	4918.054
	2	4820.965	4917.218
	7	4558.321	4880.876
	18	5095.285	5114.33
LD33181483.las	1	4828.494	5030.492
	2	4830.991	4927.365
	7	4419.112	4871.332
LD33181486.las	1	4837.343	5146.026
	2	4836.47	4938.028
	7	4833.819	4918.064
	18	5249.11	5249.11

DPH-1.4 Report on Elevation by Class for Tiled Data - continued

File	Class	Z Min	Z Max
LD33181489.las	1	4853.685	5038.815
	2	4853.773	4939.406
	7	4608.495	4924.216
	18	5137.47	11408.612
LD33181492.las	1	4879.524	4970.604
	2	4881.224	4962.401
	7	4885.003	4935.702
LD33181495.las	1	4897.572	5031.726
	2	4896.801	4961.804
	7	4898.123	4944.062
	18	5204.255	5263.008
LD33181498.las	1	4926.489	5023.048
	2	4930.154	4981.699
	7	4357.071	4963.146
	18	5219.425	5242.896
LD33181501.las	1	4939.81	5163.385
	2	4942.447	4988.973
	7	4569.226	4949.039
LD33181504.las	1	4953.015	5125.941
	2	4957.897	5001.165
	7	4951.22	4977.178
	18	11377.782	11378.078
LD33181507.las	1	4917.848	5007.07
	2	4916.87	5001.624
	7	4918.845	4978.025
LD33181510.las	1	4934.747	5002.352
	2	4934.393	5001.151
	7	4710.138	4976.388
LD33181513.las	1	4963.809	5017.825
	2	4964.078	5012.09
	7	4963.127	4988.71
	18	5233.677	5233.677
LD33181516.las	1	4965.663	5032.877
	2	4970.718	5011.65
	7	4865.496	4995.971
LD33181519.las	1	4967.631	5044.849
	2	4967.313	5039.974
	7	4995.144	5016.84

DPH-1.4 Report on Elevation by Class for Tiled Data - continued

File	Class	Z Min	Z Max
LD33181522.las	1	4963.113	5054.419
	2	4962.782	5046.565
	7	4743.596	5002.234
LD33181525.las	1	4981.998	5191.958
	2	4980.098	5056.04
	7	5017.559	5038.956
	18	5292.532	5292.532
LD33181528.las	1	5004.583	5092.408
	2	5011.302	5069.396
	7	5001.568	5046.742
LD33181531.las	1	5011.263	5075.416
	2	5010.482	5075.607
LD33181534.las	1	5005.006	5130.958
	2	5004.488	5053.809
LD33181537.las	1	5006.752	5150.206
	2	5006.483	5049.862
LD33181540.las	1	5019.094	5086.998
	2	5018.071	5054.068
LD33181543.las	1	5030.492	5069.432
	2	5029.314	5068.668
LD33181546.las	1	5042.086	5095.515
	2	5041.302	5083.969
	18	11761.066	11761.289
LD33181549.las	1	5062.382	5174.566
	2	5059.744	5101.988
LD33181552.las	1	5093.546	5140.009
	2	5093.313	5110.393
	7	5091.778	5091.778
LD33181555.las	1	5100.403	5138.969
	2	5098.146	5123.756
	7	5032.346	5032.346
	18	5556.974	5732.708
LD33181558.las	1	5121.01	5285.363
	2	5118.779	5137.355
	18	5363.444	11676.627
LD33181561.las			

DPH-1.4 Report on Elevation by Class for Tiled Data - continued

File	Class	Z Min	Z Max
	1	5134.465	5171.535
	2	5133.671	5153.49
LD33181564.las	1	5150.439	5169.98
	2	5150.17	5169.793
	7	5031.125	5031.125
LD33181567.las	1	5167.522	5203.625
	2	5165.095	5186.663
LD33181570.las	1	5175.698	5235.416
	2	5174.376	5205.016
LD33181573.las	1	5200.662	5222.178
	2	5198.503	5222.558
LD33181576.las	1	5216.81	5243.749
	2	5216.486	5242.919
	7	4497.937	4497.937
LD33181579.las	1	5203.995	5263.251
	2	5202.759	5265.062
LD33181582.las	1	5225.446	5275.403
	2	5220.761	5286.387
	18	5953.082	7381.691
LD33181585.las	1	5262.375	5480.373
	2	5254.868	5341.525
	18	7328.161	7378.647
LD33181588.las	1	5324.927	5474.015
	2	5323.536	5350.442
LD33181591.las	1	5336.151	5517.194
	2	5334.628	5353.769
LD33181594.las	1	5339.399	5379.953
	2	5339.097	5360.839
LD33181597.las	1	5342.453	5384.399
	2	5336.715	5360.455
LD33181600.las	1	5288.162	5357.913
	2	5287.729	5357.489
LD33181603.las	1	5294.241	5351.699
	2	5292.732	5355.452

DPH-1.4 Report on Elevation by Class for Tiled Data - continued

File	Class	Z Min	Z Max
LD33181606.las	1	5304.448	5370.495
	2	5304.054	5350.242
LD33181609.las	1	5336.791	5381.794
	2	5335.796	5351.83
LD33211396.las	1	4675.949	4787.769
	2	4684.626	4755.387
	7	4672.058	4721.047
LD33211399.las	1	4690.978	4749.456
	2	4692.878	4745.21
	7	4685.699	4711.775
LD33211402.las	1	4707.012	4795.67
	2	4706.175	4769.971
	7	4700.102	4751.234
	18	6574.744	6575.732
LD33211405.las	1	4740.624	4827.533
	2	4739.557	4803.402
	7	4755.138	4788.54
	18	5132.388	5408.818
LD33211408.las	1	4775.909	4877.763
	2	4781.798	4848.347
	7	4765.594	4825.318
	18	5211.213	5211.748
LD33211411.las	1	4811.194	4881.28
	2	4816.467	4874.524
	7	4814.889	4843.458
LD33211414.las	1	4821.847	4911.453
	2	4821.053	4878.694
	7	4265.635	4859.318
LD33211417.las	1	4844.882	5081.384
	2	4844.111	4920.846
	7	4180.3	4900.436
	18	5628.316	5628.316
LD33211420.las	1	4850.01	4991.634
	2	4857.074	4953.622
	7	4065.235	4934.39
	18	5655.724	11078.226
LD33211423.las	1	4856.565	4996.926

DPH-1.4 Report on Elevation by Class for Tiled Data - continued

File	Class	Z Min	Z Max
	2	4857.198	4959.655
	7	4171.284	4933.284
	18	11047.862	11139.187
LD33211426.las	1	4840.322	5022.123
	2	4843.635	4952.418
	7	4044.447	4924.423
	18	11052.563	11160.906
LD33211429.las	1	4836.664	5110.502
	2	4838.156	4933.737
	7	4337.508	4914.19
	18	5140.859	5140.859
LD33211432.las	1	4848.573	5001.138
	2	4847.005	4939.124
	7	4845.558	4882.001
LD33211435.las	1	4871.696	4965.367
	2	4871.476	4936.04
	7	4891.404	4891.404
LD33211438.las	1	4887.054	4961.922
	2	4885.679	4938.077
	7	4902.238	4925.085
LD33211441.las	1	4877.917	4977.703
	2	4877.008	4941.401
	7	4907.113	4907.113
LD33211444.las	1	4838.737	4939.19
	2	4837.599	4937.782
LD33211447.las	1	4816.486	4903.123
	2	4815.286	4904.072
	7	4872.73	4872.73
LD33211450.las	1	4786.831	4907.484
	2	4786.155	4860.469
	7	4530.565	4793.609
	18	11165.729	11165.995
LD33211453.las	1	4764.613	4970.978
	2	4763.432	4847.064
	7	4788.488	4796.962
	17	4783.143	4785.86
LD33211456.las	1	4765.292	4851.814

DPH-1.4 Report on Elevation by Class for Tiled Data - continued

File	Class	Z Min	Z Max
	2	4763.977	4835.899
LD33211459.las	1	4803.481	4882.195
	2	4795.824	4840.561
LD33211462.las	1	4804.895	4853.478
	2	4809.387	4848.314
LD33211465.las	1	4814.662	4851.496
	2	4814.426	4836.621
LD33211468.las	1	4819.958	5010.18
	2	4819.958	4847.339
	7	4800.276	4831.778
	18	5121.214	5197.299
LD33211471.las	1	4800.945	5016.689
	2	4800.699	4854.744
	7	4825.217	4843.53
LD33211474.las	1	4798.954	5061.689
	2	4807.175	4868.445
	7	4789.164	4819.879
	17	4825.046	4826.418
	18	5081.141	11305.443
LD33211477.las	1	4814.502	5060.029
	2	4814.013	4883.078
	7	4727.947	4858.52
	18	11301.72	11301.907
LD33211480.las	1	4821.834	5073.464
	2	4825.315	4892.513
	7	4651.638	4872.385
	18	11167.917	11167.996
LD33211483.las	1	4836.801	5097.962
	2	4835.361	4912.592
	7	4836.385	4887.526
	18	5107.319	5163.828
LD33211486.las	1	4835.945	5000.659
	2	4838.921	4893.169
	7	4660.263	4857.024
	10	4841.342	4844.702
	17	4850.728	4851.201
	18	5112.788	5112.788
LD33211489.las			

DPH-1.4 Report on Elevation by Class for Tiled Data - continued

File	Class	Z Min	Z Max
	1	4843.589	5096.322
	2	4846.608	4894.183
	7	4656.92	4858.678
	18	5113.553	5118.658
LD33211492.las	1	4853.412	4935.564
	2	4853.032	4932.7
	7	4852.362	4882.349
	9	4866.296	4867.415
	10	4866.417	4867.891
LD33211495.las	1	4866.358	5052.303
	2	4866.332	4941.178
	7	4873.166	4909.695
	9	4866.191	4868.534
	10	4866.378	4869.203
	18	5141.289	11526.791
LD33211498.las	1	4899.541	5039.954
	2	4896.562	4954.619
	7	4410.575	4410.575
	18	5189.324	5189.324
LD33211501.las	1	4923.058	5044.206
	2	4929.403	4976.375
	7	4915.735	4941.332
	18	5233.431	11402.441
LD33211504.las	1	4899.465	4997.346
	2	4898.96	4984.839
	7	4933.907	4966.378
LD33211507.las	1	4902.3	4983.596
	2	4901.992	4981.063
	7	4910.026	4942.208
	17	4933.474	4937.589
	18	5269.901	11368.081
LD33211510.las	1	4930.951	5016.808
	2	4930.541	5000.873
	7	4747.218	4982.142
LD33211513.las	1	4947.543	5177.923
	2	4943.652	5007.083
	7	4715.286	4985.013
LD33211516.las	1	4936.493	5175.764
	2	4935.115	5010.794

DPH-1.4 Report on Elevation by Class for Tiled Data - continued

File	Class	Z Min	Z Max
	7	4963.402	4998.55
	18	5185.357	5329.576
LD33211519.las	1	4949.216	5019.944
	2	4948.458	5015.367
	7	4954.649	4999.409
	10	4960.403	4963.871
	17	4958.894	4972.379
LD33211522.las	1	4962.726	5024.714
	2	4962.405	5014.331
	7	4841.65	4995.676
LD33211525.las	1	4988.235	5053.93
	2	4987.894	5038.625
	7	4989.314	4991.758
	18	5372.785	5372.785
LD33211528.las	1	4991.657	5052.319
	2	4996.562	5016.778
	7	4988.307	4994.586
LD33211531.las	1	4981.647	5099.773
	2	4980.899	5031.397
LD33211534.las	1	4992.441	5148.766
	2	4992.021	5041.791
LD33211537.las	1	5009.901	5054.298
	2	5009.436	5048.71
	7	5024.662	5024.662
LD33211540.las	1	5024.075	5095.17
	2	5023.573	5060.938
LD33211543.las	1	5055.013	5079.12
	2	5050.088	5072.802
	7	4424.745	4424.745
LD33211546.las	1	5061.834	5097.549
	2	5061.857	5091.112
	9	5061.552	5062.864
	10	5061.83	5062.621
LD33211549.las	1	5065.443	5119.688
	2	5064.616	5095.193
LD33211552.las	1	5071.217	5127.47

DPH-1.4 Report on Elevation by Class for Tiled Data - continued

File	Class	Z Min	Z Max
	2	5070.715	5104.737
LD33211555.las	1	5085.521	5257.529
	2	5085.016	5120.797
	18	5610.281	5697.646
LD33211558.las	1	5118.733	5162.427
	2	5113.828	5137.234
	18	5567.102	5697.321
LD33211561.las	1	5127.979	5174.865
	2	5122.162	5151.02
	18	5444.477	5851.73
LD33211564.las	1	5124.891	5192.814
	2	5125.072	5168.526
	7	5068.832	5068.832
	9	5124.868	5127.568
	10	5125.026	5127.014
	18	5380.508	5390.137
LD33211567.las	1	5143.786	5222.355
	2	5142.969	5184.301
LD33211570.las	1	5174.862	5232.595
	2	5174.002	5204.491
LD33211573.las	1	5157.68	5224.57
	2	5156.489	5224.655
	18	5452.548	5475.996
LD33211576.las	1	5164.862	5238.94
	2	5164.025	5239.491
	18	5963.489	5963.538
LD33211579.las	1	5183.146	5240.413
	2	5181.108	5246.971
LD33211582.las	1	5194.392	5272.631
	2	5190.997	5283.123
	18	5492.328	7384.716
LD33211585.las	1	5246.679	5491.639
	2	5244.284	5330.107
	7	4567.242	4786.05
	18	5570.356	7404.257
LD33211588.las	1	5306.571	5394.179

DPH-1.4 Report on Elevation by Class for Tiled Data - continued

File	Class	Z Min	Z Max
	2	5294.98	5339.973
	18	7358.965	7359.867
LD33211591.las	1	5326.43	5367.184
	2	5325.816	5341.259
LD33211594.las	1	5328.129	5553.024
	2	5327.388	5346.108
LD33211597.las	1	5277.644	5376.249
	2	5276.443	5347.571
	7	4551.362	4566.897
	18	6135.972	6135.982
LD33211600.las	1	5278.372	5345.531
	2	5276.4	5345.334
LD33211603.las	1	5300.344	5345.403
	2	5294.635	5338.52
LD33211606.las	1	5310.718	5367.224
	2	5310.186	5347.06
LD33211609.las	1	5339.72	5347.181
	2	5339.34	5346.941
LD33241396.las	1	4707.53	4815.676
	2	4704.79	4774.38
	7	4597.202	4743.406
LD33241399.las	1	4687.976	4756.792
	2	4690.873	4749.715
	7	4689.679	4719.574
LD33241402.las	1	4683.583	4797.212
	2	4689.515	4767.773
	7	4673.255	4750.975
LD33241405.las	1	4697.245	4800.886
	2	4695.706	4789.974
	7	4687.661	4767.677
LD33241408.las	1	4740.197	4847.723
	2	4743.065	4822.123
	7	4731.047	4805.387
LD33241411.las	1	4750.939	4861.03
	2	4749.905	4840.932

DPH-1.4 Report on Elevation by Class for Tiled Data - continued

File	Class	Z Min	Z Max
	7	4761.851	4824.679
LD33241414.las	1	4771.283	4886.91
	2	4770.565	4849.826
	7	4110.021	4825.788
LD33241417.las	1	4806.9	5037.657
	2	4812.438	4894.905
	7	4192.915	4884.41
	18	10925.375	11082.76
LD33241420.las	1	4790.371	5032.542
	2	4791.007	4902.277
	7	4176.124	4881.552
	18	10970.995	11270.014
LD33241423.las	1	4784.354	5049.262
	2	4789.777	4879.295
	7	4167.462	4856.841
	18	5052.024	11153.229
LD33241426.las	1	4784.653	5040.977
	2	4788.698	4889.252
	7	4316.054	4872.195
	18	11180.621	11180.926
LD33241429.las	1	4783.314	4999.56
	2	4782.677	4881.788
	7	4349.089	4863.543
	18	5070.771	5070.771
LD33241432.las	1	4798.304	4904.521
	2	4796.122	4872.969
	7	4813.37	4849.902
LD33241435.las	1	4825.217	4933.884
	2	4826.988	4908.484
	7	4860.692	4881.572
LD33241438.las	1	4865.833	4978.33
	2	4868.475	4943.501
	7	4873.212	4889.275
LD33241441.las	1	4921.178	4979.222
	2	4920.489	4944.226
	7	4925.712	4931.827
LD33241444.las	1	4874.869	4979.278

DPH-1.4 Report on Elevation by Class for Tiled Data - continued

File	Class	Z Min	Z Max
	2	4874.154	4937.733
LD33241447.las	1	4816.611	4939.928
	2	4814.679	4906.562
	7	4883.96	4883.96
LD33241450.las	1	4817.038	4954.888
	2	4814.508	4917.972
	7	4328.604	4902.349
LD33241453.las	1	4835.167	4900.4
	2	4832.464	4893.862
	7	4844.4	4844.4
LD33241456.las	1	4800.811	4852.31
	2	4799.118	4852.674
	7	4833.248	4833.248
LD33241459.las	1	4805.499	4883.901
	2	4801.775	4853.432
LD33241462.las	1	4832.769	4860.092
	2	4832.51	4857.877
LD33241465.las	1	4828.947	4866.811
	2	4828.455	4862.461
	7	4353.846	4840.04
LD33241468.las	1	4833.74	4885.794
	2	4834.836	4873.77
	7	4783.977	4859.728
	18	5103.513	5185.79
LD33241471.las	1	4835.522	4946.499
	2	4841.959	4879.245
	7	4659.141	4867.477
LD33241474.las	1	4851.755	5013.464
	2	4849.777	4890.466
	7	4415.962	4877.759
	18	11321.027	11321.211
LD33241477.las	1	4855.863	5011.88
	2	4861.027	4895.043
	7	4550.657	4883.56
LD33241480.las	1	4865.092	4912.697
	2	4859.226	4907.904

DPH-1.4 Report on Elevation by Class for Tiled Data - continued

File	Class	Z Min	Z Max
	7	4722.684	4890.643
LD33241483.las	1	4878.793	5050.508
	2	4875.089	4938.819
	7	4879.728	4923.097
LD33241486.las	1	4848.363	5151.092
	2	4846.814	4963.878
	7	4575.932	4937.349
	18	5133.818	5207.145
LD33241489.las	1	4852.185	5149.202
	2	4858.087	4979.852
	7	4854.702	4942.451
LD33241492.las	1	4858.566	4985.193
	2	4857.828	4985.298
	7	4757.408	4903.274
	9	4866.014	4867.792
	10	4866.434	4868.829
LD33241495.las	1	4862.809	5111.853
	2	4866.273	4971.975
	7	4675.135	4885.866
	9	4866.188	4868.222
	10	4866.342	4868.803
LD33241498.las	1	4869.587	5084.763
	2	4868.616	4939.268
	18	5239.448	5254.133
LD33241501.las	1	4879.58	4942.395
	2	4878.356	4941.125
	7	4789.265	4919.56
LD33241504.las	1	4883.839	4960.23
	2	4888.829	4948.98
	7	4883.501	4922.241
	9	4899.695	4901.595
	10	4899.833	4901.496
	18	5169.478	5333.257
LD33241507.las	1	4892.835	4977.703
	2	4899.833	4957.985
	7	4886.043	4934.728
	9	4899.665	4901.476
	10	4899.885	4901.303
	18	5195.275	5335.964

DPH-1.4 Report on Elevation by Class for Tiled Data - continued

File	Class	Z Min	Z Max
LD33241510.las	1	4904.518	5138.3
	2	4903.911	4965.856
	18	5157.362	5166.528
LD33241513.las	1	4916.463	5159.681
	2	4916.312	4975.403
	7	4911.978	4911.978
LD33241516.las	1	4924.678	5175.282
	2	4923.96	4976.962
	7	4845.102	4940.246
	18	5205.761	5231.705
LD33241519.las	1	4954.865	4997.838
	2	4953.871	4984.698
	7	4513.275	4970.417
LD33241522.las	1	4953.878	5008.779
	2	4952.831	4989.839
	7	4891.122	4976.699
LD33241525.las	1	4957.854	5191.63
	2	4957.024	5000.325
	7	4254.857	4976.916
	18	5222.67	5246.443
LD33241528.las	1	4967.516	5192.795
	2	4966.466	5029.527
LD33241531.las	1	4978.366	5142.637
	2	4977.497	5031.201
	7	4966.211	4966.211
	18	5280.964	5280.964
LD33241534.las	1	5025.922	5082.329
	2	5025.108	5040.505
LD33241537.las	1	5037.06	5069.229
	2	5036.689	5049.554
LD33241540.las	1	5047.27	5098.467
	2	5046.427	5059.137
LD33241543.las	1	5045.676	5100.597
	2	5045.41	5070.259
LD33241546.las	1	5046.053	5079.757
	2	5045.613	5079.061

DPH-1.4 Report on Elevation by Class for Tiled Data - continued

File	Class	Z Min	Z Max
LD33241549.las	1	5049.695	5089.803
	2	5049.347	5086.168
	7	4580.686	4580.686
LD33241552.las	1	5068.235	5102.916
	2	5067.91	5097.884
LD33241555.las	1	5092.447	5151.443
	2	5091.361	5118.812
	18	5365.061	5718.512
LD33241558.las	1	5105.82	5152.818
	2	5105.315	5130.469
	18	5570.314	5705.071
LD33241561.las	1	5112.578	5161.131
	2	5108.369	5141.213
	7	4597.865	4608.285
LD33241564.las	1	5120.36	5175.787
	2	5119.747	5166.295
	9	5124.95	5125.538
	10	5125.249	5125.63
LD33241567.las	1	5108.3	5182.431
	2	5108.018	5183.444
LD33241570.las	1	5112.103	5220.961
	2	5110.315	5196.692
LD33241573.las	1	5132.273	5195.715
	2	5126.01	5195.006
LD33241576.las	1	5133.523	5183.9
	2	5130.42	5186.335
LD33241579.las	1	5147.893	5210.629
	2	5146.83	5197.841
	18	5462.505	5462.568
LD33241582.las	1	5174.11	5233.103
	2	5166.706	5246.745
	18	6019.414	7367.065
LD33241585.las	1	5221.764	5340.56
	2	5218.746	5318.247
	18	7355.13	7397.147
LD33241588.las			

DPH-1.4 Report on Elevation by Class for Tiled Data - continued

File	Class	Z Min	Z Max
	1	5271.951	5347.296
	2	5265.485	5327.037
	18	7381.786	7398.683
LD33241591.las	1	5311.567	5347.266
	2	5311.082	5331.384
LD33241594.las	1	5284.409	5356.295
	2	5276.125	5334.225
	7	4526.625	4526.625
	18	6131.041	6131.041
LD33241597.las	1	5259.31	5360.691
	2	5258.995	5335.806
LD33241600.las	1	5271.554	5362.046
	2	5269.182	5329.058
LD33241603.las	1	5303.789	5370.278
	2	5298.096	5334.648
LD33241606.las	1	5322.883	5380.002
	2	5322.562	5343.506
LD33241609.las	1	5332.384	5344.136
	2	5331.62	5343.962
LD33271396.las	1	4648.924	4755.191
	2	4654.423	4717.5
	7	4651.775	4685.04
LD33271399.las	1	4643.222	4755.729
	2	4644.784	4707.386
	7	4632.829	4683.229
LD33271402.las	1	4642.947	4753.314
	2	4646.874	4703.288
	7	4639.243	4693.239
	18	6269.512	6269.777
LD33271405.las	1	4671.359	4769.282
	2	4670.85	4747.602
	7	4670.588	4728.294
LD33271408.las	1	4695.607	4786.418
	2	4695.224	4758.298
	7	4694.348	4742.441
LD33271411.las			

DPH-1.4 Report on Elevation by Class for Tiled Data - continued

File	Class	Z Min	Z Max
	1	4724.882	4817.103
	2	4726.769	4792.874
	7	4716.168	4757.809
	18	5248.014	5248.365
LD33271414.las	1	4773.462	5032.296
	2	4773.081	4850.338
	7	4021.327	4831.224
LD33271417.las	1	4757.31	4999.15
	2	4764.046	4852.612
	7	4141.986	4823.993
	18	10891.149	11109.473
LD33271420.las	1	4758.429	5020.922
	2	4761.805	4826.237
	7	4070.228	4809.216
	18	5062.165	11162.009
LD33271423.las	1	4746.382	5000.81
	2	4753.403	4816.992
	7	4189.349	4801.811
	18	5009.114	11167.497
LD33271426.las	1	4742.238	5011.532
	2	4746.158	4826.821
	7	4451.481	4810.732
	18	5026.663	11310
LD33271429.las	1	4755.102	5002.195
	2	4761.956	4850.535
	7	4327.167	4828.829
LD33271432.las	1	4815.066	4908.701
	2	4818.019	4877.421
	7	4823.317	4859.875
LD33271435.las	1	4838.99	4934.19
	2	4838.645	4913.799
	7	4871.667	4895.194
LD33271438.las	1	4889.984	5011.082
	2	4889.639	4949.455
	7	4888.717	4916.306
LD33271441.las	1	4905.892	5013.907
	2	4905.906	4948.504
	7	4921.67	4921.67

DPH-1.4 Report on Elevation by Class for Tiled Data - continued

File	Class	Z Min	Z Max
LD33271444.las	1	4902.641	4981.991
	2	4902.067	4938.448
	7	4897.251	4897.251
LD33271447.las	1	4876.936	4968.848
	2	4874.423	4937.129
LD33271450.las	1	4888.642	4965.18
	2	4888.369	4938.291
	7	4183.282	4193.131
LD33271453.las	1	4853.471	4913.871
	2	4852.667	4909.869
LD33271456.las	1	4830.656	5065.259
	2	4823.717	4878.901
	18	5164.11	5164.11
LD33271459.las	1	4824.397	4896.67
	2	4822.592	4875.702
LD33271462.las	1	4837.766	4869.629
	2	4840.01	4865.085
LD33271465.las	1	4845.538	4874.852
	2	4850.249	4873.704
LD33271468.las	1	4834.009	4880.712
	2	4838.904	4870.404
	7	4829.757	4857.3
	18	5148.615	5148.615
LD33271471.las	1	4842.228	5061.394
	2	4845.561	4883.927
	7	4839.938	4865.797
	18	5337.122	5337.637
LD33271474.las	1	4866.437	5098.441
	2	4872.293	4909.272
	7	4711.424	4879.003
	18	5145.561	11441.739
LD33271477.las	1	4872.923	5120.771
	2	4875.446	4931.345
	7	4796.188	4906.457
	18	5134.475	5134.475
LD33271480.las	1	4888.527	5156.942

DPH-1.4 Report on Elevation by Class for Tiled Data - continued

File	Class	Z Min	Z Max
	2	4891.312	4940.276
	7	4918.494	4921.614
	18	5203.704	5203.704
LD33271483.las	1	4886.601	5015.646
	2	4885.784	4957.769
	7	4787.809	4917.375
LD33271486.las	1	4902.293	5051.476
	2	4905.778	4966.289
	7	4897.1	4946.102
LD33271489.las	1	4944.134	5132.103
	2	4942.68	5014.905
	7	4948.002	4978.697
	18	11360.581	11360.679
LD33271492.las	1	4901.486	5017.588
	2	4902.261	5010.01
	7	4941.056	4989.262
LD33271495.las	1	4887.024	5122.27
	2	4886.296	4995.594
	7	4907.234	4973.773
LD33271498.las	1	4871.079	4979.596
	2	4870.358	4975.289
	7	4937.113	4937.113
	18	5119.232	5224.822
LD33271501.las	1	4873.579	5115.338
	2	4879.541	4993.258
	7	4750.128	4931.909
	18	11433.13	11433.314
LD33271504.las	1	4889.035	5184.379
	2	4888.691	5007.418
	7	4949.888	4990.827
LD33271507.las	1	4930.154	5024.432
	2	4929.862	5012.651
	7	4974.229	4998.3
LD33271510.las	1	4912.92	5106.775
	2	4911.499	5026.735
	7	4859.252	5011.145
	18	5259.156	5315.672
LD33271513.las			

DPH-1.4 Report on Elevation by Class for Tiled Data - continued

File	Class	Z Min	Z Max
	1	4924.081	5075.725
	2	4923.537	5030.961
	7	4955.833	5003.635
LD33271516.las	1	4927.083	5155.485
	2	4925.889	4971.617
	7	4877.667	4954.875
LD33271519.las	1	4933.878	4985.325
	2	4935.755	4979.147
	7	4837.526	4956.092
	18	11614.288	11614.573
LD33271522.las	1	4945.108	5090.676
	2	4946.621	4993.94
	7	4788.232	4972.894
LD33271525.las	1	4957.434	5029.445
	2	4956.696	5024.931
	7	4703.6	4986.758
LD33271528.las	1	4992.395	5189.976
	2	4992.136	5028.044
	7	4990.505	5015.308
LD33271531.las	1	4991.978	5155.895
	2	4994.852	5036.663
	18	5281.157	5281.157
LD33271534.las	1	5011.68	5040.469
	2	5011.493	5039.301
LD33271537.las	1	5011.968	5049.649
	2	5011.742	5047.385
	9	5011.634	5012.273
	10	5011.768	5012.139
	18	11612.444	11612.69
LD33271540.las	1	5025.751	5068.284
	2	5021.748	5058.445
LD33271543.las	1	5032.054	5087.158
	2	5031.466	5063.743
	9	5042.802	5048.14
	10	5043.051	5046.499
	18	5324.766	5358.011
LD33271546.las	1	5043.553	5072.952

DPH-1.4 Report on Elevation by Class for Tiled Data - continued

File	Class	Z Min	Z Max
	2	5043.195	5073.251
	9	5043.087	5049.311
	10	5043.1	5048.802
LD33271549.las	1	5055.8	5088.271
	2	5054.511	5084.465
	18	5383.651	5383.651
LD33271552.las	1	5072.572	5111.542
	2	5071.322	5096.312
LD33271555.las	1	5072.464	5143.92
	2	5071.686	5109.471
	18	5357.496	5686.996
LD33271558.las	1	5078.369	5151.574
	2	5077.972	5123.362
	18	5330.422	5717.351
LD33271561.las	1	5079.59	5135.826
	2	5078.582	5136.105
LD33271564.las	1	5087.67	5149.16
	2	5087.172	5148.897
	18	5788.059	5788.059
LD33271567.las	1	5097.592	5133.845
	2	5096.043	5133.999
	7	4737.451	4737.451
	18	5884.693	5884.693
LD33271570.las	1	5104.435	5167.152
	2	5103.605	5132.086
LD33271573.las	1	5114.619	5138.969
	2	5112.503	5139.357
	7	4458.032	4504.689
LD33271576.las	1	5120.8	5170
	2	5120.525	5147.729
LD33271579.las	1	5133.72	5165.452
	2	5133.018	5169.645
LD33271582.las	1	5161.466	5221.909
	2	5160.771	5221.423
	18	7292.873	7297.489
LD33271585.las			

DPH-1.4 Report on Elevation by Class for Tiled Data - continued

File	Class	Z Min	Z Max
	1	5205.157	5463.605
	2	5199.586	5307.683
	18	5515.977	7353.004
LD33271588.las	1	5274.734	5492
	2	5273.342	5314.104
LD33271591.las	1	5300.38	5348.067
	2	5300.114	5321.669
	7	4531.733	4531.733
	18	6074.089	6074.089
LD33271594.las	1	5245.656	5345.203
	2	5244.127	5321.548
	18	7381.242	7381.826
LD33271597.las	1	5249.829	5365.734
	2	5248.516	5315.875
	7	5227.522	5240.911
LD33271600.las	1	5281.105	5364.133
	2	5276.44	5322.525
LD33271603.las	1	5313.887	5531.688
	2	5313.09	5325.655
	18	5579.014	5579.014
LD33271606.las	1	5315.481	5334.222
	2	5314.556	5331.656
LD33271609.las	1	5325.022	5372.863
	2	5323.992	5333.71
LD33301396.las	1	4609.84	4827.106
	2	4612.097	4669.111
	7	4615.02	4651.191
LD33301399.las	1	4613.37	4683.737
	2	4612.097	4662.396
	7	4608.947	4646.802
LD33301402.las	1	4630.194	4734.357
	2	4636.237	4683.206
	7	4631.461	4661.234
	18	5272.06	5272.06
LD33301405.las	1	4651.864	4732.865
	2	4656.057	4707.871

DPH-1.4 Report on Elevation by Class for Tiled Data - continued

File	Class	Z Min	Z Max
	7	4646.703	4695.286
LD33301408.las	1	4677.471	4800.591
	2	4677.094	4759.272
	7	4674.226	4742.353
LD33301411.las	1	4707.389	4854.295
	2	4705.87	4795.394
	7	4741.29	4758.117
	18	5307.525	5307.624
LD33301414.las	1	4732.76	4994.537
	2	4737.73	4810.141
	7	4077.948	4792.618
	18	4991.722	4991.722
LD33301417.las	1	4724.295	4974.924
	2	4723.727	4811.591
	7	4114.49	4797.113
	18	4981.457	11280.443
LD33301420.las	1	4714.676	4928.232
	2	4722.143	4785.542
	7	4210.287	4767.887
	18	4978.816	11157.862
LD33301423.las	1	4710.066	4970.338
	2	4714.482	4761.572
	7	4531.91	4747.474
	18	4977.894	11184.19
LD33301426.las	1	4721.608	4944.678
	2	4723.314	4796.69
	7	4479.394	4782.11
	18	4980.83	5107.69
LD33301429.las	1	4751.011	4958.622
	2	4751.076	4838.655
	7	4506.139	4809.616
	18	5065.59	5065.59
LD33301432.las	1	4780.558	4930.069
	2	4782.927	4858.442
	7	4342.744	4840.404
LD33301435.las	1	4813.137	4922.858
	2	4819.308	4903.117
	7	4810.601	4882.192

DPH-1.4 Report on Elevation by Class for Tiled Data - continued

File	Class	Z Min	Z Max
LD33301438.las	1	4825.256	4946.926
	2	4825	4917.149
	7	4827.69	4883.481
LD33301441.las	1	4818.465	4923.114
	2	4817.687	4916.243
	7	4746.28	4746.28
LD33301444.las	1	4847.943	4953.373
	2	4843.586	4917.405
	7	4877.759	4889.82
LD33301447.las	1	4898.891	4976.066
	2	4898.028	4936.86
	7	4904.816	4904.816
LD33301450.las	1	4895.699	4973.789
	2	4890.381	4936.125
	7	4158.404	4916.263
	18	11265.83	11265.995
LD33301453.las	1	4870.436	4918.123
	2	4868.714	4918.681
	7	4281.868	4870.797
LD33301456.las	1	4868.399	4933.976
	2	4867.73	4931.781
LD33301459.las	1	4864.488	4975.974
	2	4863.865	4936.384
	7	4916.739	4916.739
LD33301462.las	1	4853.379	4925.269
	2	4852.756	4904.262
	7	4373.823	4373.823
LD33301465.las	1	4856.48	4900.354
	2	4856.089	4889.321
LD33301468.las	1	4842.041	5028.471
	2	4849.859	4911.421
	7	4749.528	4889.026
LD33301471.las	1	4853.333	5103.52
	2	4856.49	4913.77
	7	4602.55	4894.41
	18	5096.683	5122.437
LD33301474.las			

DPH-1.4 Report on Elevation by Class for Tiled Data - continued

File	Class	Z Min	Z Max
	1	4868.268	5046.87
	2	4871.982	4934.058
	7	4667.76	4905.413
LD33301477.las	1	4897.064	4989.803
	2	4898.34	4959.557
	7	4800.863	4944.754
LD33301480.las	1	4927.06	5065.859
	2	4928.061	5001.663
	7	4159.933	4980.253
LD33301483.las	1	4933.294	5034.652
	2	4930.879	5003.888
	7	4796.45	4989.885
LD33301486.las	1	4927.123	5158.727
	2	4930.338	5031.932
	7	4854.692	5001.079
LD33301489.las	1	4958.071	5157.923
	2	4957.274	5034.281
	7	4951.142	5011.174
LD33301492.las	1	4962.283	5027.575
	2	4960.925	5020.033
	7	4899.564	4980.21
LD33301495.las	1	4904.915	5068.405
	2	4903.908	4995.541
	7	4234.68	4978.891
LD33301498.las	1	4878.963	5081.912
	2	4878.471	4974.967
	7	4903.179	4963.176
	18	5129.763	5129.763
LD33301501.las	1	4916.355	5173.917
	2	4914.698	5017.969
	7	4811.044	4951.601
LD33301504.las	1	4970.974	5182.664
	2	4962.313	5025.256
	7	4959.101	4996.584
LD33301507.las	1	4999.065	5096.433
	2	5002.956	5021.762
	7	4997.677	4999.554

DPH-1.4 Report on Elevation by Class for Tiled Data - continued

File	Class	Z Min	Z Max
LD33301510.las	1	4994.14	5173.871
	2	4993.881	5026.716
	7	4643.304	5002.857
	18	5357	5371.249
LD33301513.las	1	4968.261	5026.506
	2	4967.874	5026.87
	7	4976.529	4992.71
LD33301516.las	1	4952.379	5149.816
	2	4955.108	4999.475
	7	4893.488	4984.541
	9	4959.757	4960.732
	10	4959.836	4960.797
	18	5212.414	5212.414
LD33301519.las	1	4949.787	5201.541
	2	4955.784	5024.767
	7	4227.252	4966.9
	9	4958.215	4960.942
	10	4959.905	4960.745
	18	11318.508	11318.698
LD33301522.las	1	4966.64	5054.901
	2	4966.391	5040.879
	7	4974.865	5024.718
	9	5019.603	5020.659
	10	5019.855	5020.558
LD33301525.las	1	4993.635	5049.022
	2	4993.366	5045.056
	7	4999.495	5016.499
	18	5255.977	5255.977
LD33301528.las	1	4983.084	5086.21
	2	4991.043	5014.002
	7	4981.552	5000.882
	9	4990.584	4992.562
	10	4991.066	4992.444
LD33301531.las	1	4991.335	5037.247
	2	4991.191	5037.28
	9	4990.882	4992.277
	10	4991.148	4992.146
LD33301534.las	1	5006.276	5051.994
	2	5005.846	5031.014
LD33301537.las			

DPH-1.4 Report on Elevation by Class for Tiled Data - continued

File	Class	Z Min	Z Max
	1	5011.027	5029.042
	2	5010.712	5048.333
	9	5011.657	5012.375
	10	5011.794	5012.155
LD33301540.las	1	5018.468	5200.682
	2	5017.651	5049.275
	9	5018.477	5019.321
	10	5018.655	5019.153
	18	5415.649	5415.649
LD33301543.las	1	5016.581	5064.288
	2	5022.034	5064.475
LD33301546.las	1	5037.398	5073.779
	2	5035.574	5072.834
LD33301549.las	1	5048.369	5122.467
	2	5047.788	5083.002
LD33301552.las	1	5053.924	5115.554
	2	5053.215	5092.454
	7	5071	5071
LD33301555.las	1	5069.406	5208.215
	2	5068.638	5106.545
	9	5075.193	5075.6
	10	5075.298	5075.567
	18	5374.169	5825.641
LD33301558.las	1	5074.052	5253.828
	2	5074.097	5106.522
	7	4413.059	4413.059
	9	5075.111	5075.705
	10	5075.262	5075.708
	18	5433.191	5669.067
LD33301561.las	1	5080.2	5101.633
	2	5078.766	5093.382
	18	11874.317	11874.651
LD33301564.las	1	5087.195	5121.814
	2	5086.712	5121.23
LD33301567.las	1	5096.414	5208.625
	2	5096.184	5125.876
LD33301570.las	1	5103.93	5177.887

DPH-1.4 Report on Elevation by Class for Tiled Data - continued

File	Class	Z Min	Z Max
	2	5105.42	5134.521
LD33301573.las	1	5116.46	5141.184
	2	5115.705	5141.243
LD33301576.las	1	5125.462	5164.081
	2	5124.967	5164.163
LD33301579.las	1	5141.906	5174.504
	2	5141.263	5176.571
LD33301582.las	1	5150.898	5389.103
	2	5149.57	5201.87
	18	5398.145	7288.083
LD33301585.las	1	5189.845	5324.018
	2	5185.41	5302.155
LD33301588.las	1	5282.844	5334.126
	2	5279.766	5304.104
	18	5548.198	5567.482
LD33301591.las	1	5230.974	5334.231
	2	5230.475	5317.253
	18	5560.537	5560.537
LD33301594.las	1	5232.388	5313.684
	2	5232.06	5313.739
LD33301597.las	1	5246.01	5373.831
	2	5244.369	5305.856
LD33301600.las	1	5299.501	5365.941
	2	5298.5	5314.218
LD33301603.las	1	5303.198	5343.661
	2	5303.1	5317.447
LD33301606.las	1	5306.023	5362.151
	2	5305.639	5325.695
LD33301609.las	1	5315.468	5355.16
	2	5315.058	5327.099
LD33331396.las	1	4585.299	4657.245
	2	4584.64	4640.46
	7	4588.593	4619.417
LD33331399.las			

DPH-1.4 Report on Elevation by Class for Tiled Data - continued

File	Class	Z Min	Z Max
	1	4613.265	4704.449
	2	4612.097	4695.06
	7	4628.347	4673.081
LD33331402.las	1	4640.578	4747.95
	2	4639.738	4695.217
	7	4634.633	4676.962
LD33331405.las	1	4650.653	4727.008
	2	4655.739	4693.721
	7	4652.661	4673.311
	18	6560.089	6569.199
LD33331408.las	1	4675.781	4741.116
	2	4675.693	4709.308
	7	4667.399	4689.886
	18	5227.765	5227.765
LD33331411.las	1	4688.895	4842.428
	2	4688.042	4751.309
	7	4697.146	4728.711
LD33331414.las	1	4693.954	4959.711
	2	4695.657	4754.039
	7	4402.491	4736.907
	18	4941.841	5041.394
LD33331417.las	1	4686.877	4947.195
	2	4691.362	4750.151
	7	4190.53	4732.789
	18	4948.392	11200.624
LD33331420.las	1	4687.865	4916.795
	2	4689.859	4736.359
	7	4264.237	4714.154
	18	4962.552	11170.847
LD33331423.las	1	4691.162	4963.081
	2	4691.69	4760.433
	7	4527.888	4735.791
	18	4932.92	5059.767
LD33331426.las	1	4724.846	4983.432
	2	4723.098	4797.172
	7	4317.16	4780.597
	18	5019.422	11284.958
LD33331429.las	1	4758.468	5042.657

DPH-1.4 Report on Elevation by Class for Tiled Data - continued

File	Class	Z Min	Z Max
	2	4758.964	4831.381
	7	4637.232	4817.267
	18	5055.075	5095.446
LD33331432.las	1	4784.938	4891.181
	2	4784.187	4856.608
	7	4780.469	4828.835
LD33331435.las	1	4779.397	4877.362
	2	4775.952	4851.791
	7	4771.677	4818.025
LD33331438.las	1	4778.842	4879.229
	2	4778.396	4860.292
	7	4776.421	4835.512
LD33331441.las	1	4806.926	4904.554
	2	4803.019	4859.967
LD33331444.las	1	4821.116	4913.839
	2	4820.532	4903.314
	7	4800.83	4800.83
LD33331447.las	1	4858.379	4917.411
	2	4853.973	4916.053
LD33331450.las	1	4875.42	4951.785
	2	4871.562	4924.787
	7	4881.378	4881.378
LD33331453.las	1	4887.503	4976.959
	2	4887.402	4943.061
	7	4877.398	4917.369
LD33331456.las	1	4918.927	4949.367
	2	4916.969	4944.003
	7	4193.65	4193.65
LD33331459.las	1	4905.833	4979.501
	2	4902.635	4947.001
	7	4922.933	4922.933
LD33331462.las	1	4883.773	4937.29
	2	4883.458	4937.402
	18	5154.662	5154.662
LD33331465.las	1	4878.238	5012.982
	2	4876.7	4909.777

DPH-1.4 Report on Elevation by Class for Tiled Data - continued

File	Class	Z Min	Z Max
	7	4873.386	4873.386
	18	5128.963	5209.537
LD33331468.las	1	4882.077	5053.284
	2	4880.817	4917.398
	7	4787.694	4902.477
	18	5415.199	5415.56
LD33331471.las	1	4902.838	5061.112
	2	4903.084	4950.807
	7	4679.679	4928.488
	18	5213.09	5269.284
LD33331474.las	1	4910.026	5159.012
	2	4909.849	4968.825
	7	4907.74	4944.153
	18	11255.26	11255.322
LD33331477.las	1	4911.194	4994.419
	2	4909.491	4981.64
	7	4611.828	4968.625
LD33331480.las	1	4951.276	5069.347
	2	4950.902	5023.468
	7	4843.688	5003.382
	18	11424.8	11425.056
LD33331483.las	1	4978.504	5211.135
	2	4978.038	5099.668
	7	4962.405	5032.92
LD33331486.las	1	4989.147	5293.795
	2	4993.146	5103.251
	7	4366.533	5069.852
	18	11452.185	11452.493
LD33331489.las	1	5013.222	5116.581
	2	5017.9	5064.465
	7	4999.947	5046.555
LD33331492.las	1	4963.786	5116.932
	2	4962.113	5035.692
	7	4825.42	5010.252
LD33331495.las	1	4914.574	5226.354
	2	4913.894	5005.781
	7	4620.26	4981.804
	18	5190.278	5333.926

DPH-1.4 Report on Elevation by Class for Tiled Data - continued

File	Class	Z Min	Z Max
LD33331498.las	1	4887.697	5097.073
	2	4887.343	4991.447
	18	5200.246	5218.999
LD33331501.las	1	4890.738	5134.183
	2	4889.99	4993.067
	7	4182.4	4931.946
	18	11398.954	11399.121
LD33331504.las	1	4974.846	5039.452
	2	4975.072	5019.524
	7	4985.157	4993.822
LD33331507.las	1	4993.002	5047.414
	2	4997.9	5022.684
	7	4982.277	5003.523
LD33331510.las	1	4992.808	5211.801
	2	4996.837	5020.797
	7	4989.734	4996.775
LD33331513.las	1	4982.903	5019.928
	2	4988.163	5012.014
	7	4983.497	4994.373
LD33331516.las	1	4975.502	5173.008
	2	4975.282	5033.392
	7	4886.034	4996.581
	18	5336.357	5336.357
LD33331519.las	1	4989.728	5167.673
	2	4989.911	5055.128
	7	5000.771	5017.208
LD33331522.las	1	4996.798	5215.344
	2	5002.296	5055.361
	7	4998.586	5032.828
LD33331525.las	1	4986.794	5159.301
	2	4986.434	5055.902
LD33331528.las	1	4985.357	5229.917
	2	4989.793	5012.913
	7	4988.501	4988.501
LD33331531.las	1	4991.233	5013.225
	2	4990.302	5013.268
	7	4993.123	4993.123

DPH-1.4 Report on Elevation by Class for Tiled Data - continued

File	Class	Z Min	Z Max
LD33331534.las	1	4996.614	5046.05
	2	4996.217	5026.516
LD33331537.las	1	5014.832	5029.038
	2	5014.153	5030.331
LD33331540.las	1	5017.667	5039.344
	2	5017.434	5041.404
LD33331543.las	1	5022.316	5048.937
	2	5021.788	5050.777
	18	5307.296	5406.177
LD33331546.las	1	5034.281	5072.513
	2	5032.877	5072.805
LD33331549.las	1	5042.949	5069.855
	2	5042.7	5070.361
LD33331552.las	1	5052.293	5085
	2	5051.283	5084.419
LD33331555.las	1	5061.217	5086.069
	2	5060.095	5076.046
LD33331558.las	1	5068.048	5132.155
	2	5067.155	5090.679
	7	5042.526	5042.526
	18	5338.989	11709.986
LD33331561.las	1	5070.633	5127.526
	2	5069.823	5104.298
LD33331564.las	1	5092.152	5135.433
	2	5091.683	5118.628
LD33331567.las	1	5099.393	5147.362
	2	5098.842	5120.977
LD33331570.las	1	5109.028	5178.858
	2	5108.323	5141.43
	18	5466.597	5466.597
LD33331573.las	1	5128.198	5143.553
	2	5124.084	5144.845
LD33331576.las	1	5129.527	5175.269
	2	5128.986	5158.648

DPH-1.4 Report on Elevation by Class for Tiled Data - continued

File	Class	Z Min	Z Max
LD33331579.las	1	5142.021	5207.306
	2	5141.223	5160.114
	18	5866.74	5866.74
LD33331582.las	1	5152.044	5191.955
	2	5149.655	5195.8
	18	5460.156	7314.506
LD33331585.las	1	5188.897	5482.145
	2	5181.814	5292.644
	7	5237.768	5253.523
	18	7310.054	7365.609
LD33331588.las	1	5232.644	5297.394
	2	5232.332	5296.833
LD33331591.las	1	5215.334	5301.856
	2	5214.976	5299.428
	9	5224.881	5227.175
	10	5224.894	5229.524
LD33331594.las	1	5226.089	5307.06
	2	5225.823	5296.302
LD33331597.las	1	5287.083	5328.654
	2	5285.157	5300.869
LD33331600.las	1	5289.245	5316.285
	2	5287.886	5305.35
	9	5289.563	5290.226
	10	5289.727	5290.206
LD33331603.las	1	5295.468	5529.51
	2	5294.422	5309.218
LD33331606.las	1	5292.978	5318.129
	2	5292.46	5315.983
	18	5598.273	5602.571
LD33331609.las	1	5305.695	5317.106
	2	5304.622	5316.722
LD33361396.las	1	4578.652	4711.034
	2	4577.56	4658.741
	7	4589.44	4611.953
LD33361399.las	1	4620.578	4714.518
	2	4619.955	4689.984

DPH-1.4 Report on Elevation by Class for Tiled Data - continued

File	Class	Z Min	Z Max
	7	4641.044	4672.222
LD33361402.las	1	4655.627	4759.42
	2	4655.079	4693.34
	7	4651.825	4672.323
LD33361405.las	1	4657.881	4835.315
	2	4663.153	4696.49
	7	4656.224	4677.628
LD33361408.las	1	4668.705	4733.718
	2	4672.845	4699.925
	7	4662.084	4684.836
	18	4962.329	4962.329
LD33361411.las	1	4656.529	4731.657
	2	4661.565	4715.043
	7	4653.367	4697.888
	18	5100.338	5100.338
LD33361414.las	1	4658.872	4917.927
	2	4660.007	4716.237
	7	4369.739	4691.296
	18	4899.334	4992.943
LD33361417.las	1	4660.775	4918.202
	2	4659.426	4712.468
	7	4241.868	4690.243
	18	4922.008	11184.502
LD33361420.las	1	4663.357	4904.291
	2	4662.481	4707.441
	7	4268.958	4691.651
	18	4925.922	11321.365
LD33361423.las	1	4684.886	4903.196
	2	4683.829	4746.884
	7	4393.374	4723.668
	18	4927.005	11315.594
LD33361426.las	1	4696.943	4942.73
	2	4696.273	4765.594
	7	4431.687	4743.376
	18	4952.516	11204.925
LD33361429.las	1	4723.911	4992.251
	2	4732.412	4790.013
	7	4395.72	4759.59

DPH-1.4 Report on Elevation by Class for Tiled Data - continued

File	Class	Z Min	Z Max
	18	5029.363	11198.78
LD33361432.las	1	4742.458	4805.151
	2	4740.381	4802.828
	7	4735.65	4735.65
LD33361435.las	1	4743.183	4804.925
	2	4738.452	4787.438
LD33361438.las	1	4762.221	4829.154
	2	4761.815	4817.713
	7	4779.941	4779.941
LD33361441.las	1	4791.237	4848.97
	2	4790.397	4838.655
LD33361444.las	1	4817.215	4872.897
	2	4816.516	4870.748
LD33361447.las	1	4842.083	4920.223
	2	4841.05	4889.318
LD33361450.las	1	4869.679	4948.973
	2	4868.871	4916.303
	7	4707.868	4707.868
LD33361453.las	1	4900.207	4983.212
	2	4898.511	4943.976
	7	4544.574	4919.199
LD33361456.las	1	4924.826	4963.448
	2	4925.768	4953.52
	7	4927.507	4931.014
	18	5325.56	5325.56
LD33361459.las	1	4926.378	5004.39
	2	4925.377	4961.283
	7	4919.908	4936.909
LD33361462.las	1	4907.963	4981.017
	2	4907.575	4943.989
	7	4908.55	4915.367
LD33361465.las	1	4904.823	4981.506
	2	4903.032	4944.354
	7	4865.522	4865.525
LD33361468.las	1	4902.808	5033.238

DPH-1.4 Report on Elevation by Class for Tiled Data - continued

File	Class	Z Min	Z Max
	2	4902.845	4951.174
	7	4760.433	4909.062
LD33361471.las	1	4904.39	5083.254
	2	4911.634	4975.617
	7	4623.304	4958.186
LD33361474.las	1	4943.438	5126.971
	2	4945.804	5013.287
	7	4773.698	4998.976
	18	5472.256	11477.434
LD33361477.las	1	4967.031	5069.806
	2	4966.204	5038.897
	7	4463.518	5011.502
LD33361480.las	1	4974.206	5153.326
	2	4978.628	5036.532
	7	4818.895	5023.566
LD33361483.las	1	5006.194	5132.979
	2	5010.17	5099.734
	7	4253.915	5030.341
	18	5641.777	5641.777
LD33361486.las	1	5021.552	5182.162
	2	5022.375	5101.099
	7	5009.829	5065.587
LD33361489.las	1	5007.916	5175.147
	2	5013.264	5058.625
	7	4819.787	5045.758
	18	5797.698	5797.698
LD33361492.las	1	4991.368	5032.483
	2	4990.469	5022.933
	7	4871.145	4998.671
LD33361495.las	1	4931.749	5136.863
	2	4930.203	5010.111
	7	4678.859	4985.446
	18	11315.932	11316.208
LD33361498.las	1	4895.689	5152.201
	2	4894.574	4983.179
	7	4900.597	4946.847
	10	4899.045	4900.41
	17	4906.053	4907.126

DPH-1.4 Report on Elevation by Class for Tiled Data - continued

File	Class	Z Min	Z Max
LD33361501.las	1	4917.953	5103.133
	2	4916.686	4983.409
	7	4508.593	4949.111
LD33361504.las	1	4971.125	5126.551
	2	4970.738	5015.147
	7	4967.267	4990.846
	18	5479.084	11556.299
LD33361507.las	1	4994.78	5033.999
	2	4994.094	5021.709
	7	4994.672	5001.742
	18	5289.366	5289.366
LD33361510.las	1	4968.192	5235.882
	2	4974.488	5026.739
	7	4968.651	5007.247
	18	11294.088	11294.272
LD33361513.las	1	4973.346	5035.794
	2	4976.814	5025.203
	7	4849.331	5007.884
LD33361516.las	1	5003.937	5083.126
	2	5006.581	5056.161
	7	5004.442	5020.233
LD33361519.las	1	5003.707	5069.888
	2	5003.366	5052.657
	7	4999.278	5024.744
LD33361522.las	1	4971.106	5068.471
	2	4973.727	5044.511
	7	4967.963	5012.375
LD33361525.las	1	4977.684	5166.555
	2	4976.785	5028.523
	7	4964.199	4978.133
	18	11647.053	11647.221
LD33361528.las	1	4982.871	5178.169
	2	4985.656	5030.551
	7	5004.695	5004.695
	18	5257.211	5257.211
LD33361531.las	1	4993.924	5050.863
	2	4992.182	5010.246
	18	5535.409	5581.386

DPH-1.4 Report on Elevation by Class for Tiled Data - continued

File	Class	Z Min	Z Max
LD33361534.las	1	4997.418	5058.618
	2	4997.096	5027.493
LD33361537.las	1	5006.378	5081.492
	2	5005.804	5028.966
LD33361540.las	1	5014.245	5077.9
	2	5013.044	5039.045
	7	4966.739	4966.739
LD33361543.las	1	5021.191	5062.162
	2	5019.531	5061.88
	18	5291.144	5291.144
LD33361546.las	1	5026.345	5072.88
	2	5025.817	5073.523
	7	4509.059	4509.059
	18	11629.786	11629.895
LD33361549.las	1	5037.408	5075.895
	2	5034.629	5071.85
	18	11810.36	11810.672
LD33361552.las	1	5054.196	5107.982
	2	5053.543	5093.96
LD33361555.las	1	5062.742	5135.082
	2	5061.178	5095.912
LD33361558.las	1	5070.075	5133.789
	2	5071.338	5098.697
	18	11670.479	11670.62
LD33361561.las	1	5074.265	5160.137
	2	5073.438	5108.317
LD33361564.las	1	5095.147	5140.229
	2	5094.734	5111.781
LD33361567.las	1	5102.798	5305.508
	2	5102.155	5122.198
LD33361570.las	1	5120.016	5182.109
	2	5118.963	5139.209
LD33361573.las	1	5129.38	5167.086
	2	5128.008	5150.334
	18	5767.479	5767.479

DPH-1.4 Report on Elevation by Class for Tiled Data - continued

File	Class	Z Min	Z Max
LD33361576.las	1	5135.921	5178.28
	2	5137.644	5160.606
LD33361579.las	1	5149.015	5172.719
	2	5148.159	5172.887
	7	4606.762	4641.644
	18	5474.7	5474.7
LD33361582.las	1	5159.852	5202.703
	2	5159.147	5191.174
	9	5181.883	5183.812
	10	5182.014	5184.327
	18	7330.884	7400.149
LD33361585.las	1	5182.332	5500.461
	2	5177.349	5286.692
	9	5181.673	5183.267
	10	5182.073	5184.481
	18	5579.73	7390.34
LD33361588.las	1	5195.616	5284.107
	2	5194.94	5284.048
	18	5588.07	5588.07
LD33361591.las	1	5206.164	5285.613
	2	5205.951	5280.721
	18	7425.008	7426.028
LD33361594.las	1	5228.306	5292.27
	2	5227.375	5290.911
LD33361597.las	1	5276.551	5352.693
	2	5276.328	5294.766
LD33361600.las	1	5277.207	5324.583
	2	5276.2	5301.6
LD33361603.las	1	5284.855	5327.834
	2	5284.153	5299.005
LD33361606.las	1	5290.026	5344.95
	2	5289.14	5309.445
LD33361609.las	1	5300.747	5312.84
	2	5299.711	5312.437
LD33391396.las	1	4603.836	4800.079
	2	4603.288	4686.162

DPH-1.4 Report on Elevation by Class for Tiled Data - continued

File	Class	Z Min	Z Max
	7	4536.389	4663.409
LD33391399.las	1	4646.72	4713.029
	2	4649.489	4693.094
	7	4283.751	4676.47
LD33391402.las	1	4623.383	4760.991
	2	4622.504	4690.683
	7	4631.93	4666.093
LD33391405.las	1	4629.463	4710.427
	2	4628.777	4681.477
	7	4623.99	4670.854
LD33391408.las	1	4631.274	4736.828
	2	4632.55	4699.01
	7	4628.59	4685.86
LD33391411.las	1	4626.634	4750.958
	2	4627.52	4699.702
	7	4617.884	4666.969
LD33391414.las	1	4634.617	4910.732
	2	4635.06	4701.244
	7	4386.769	4682.205
	18	4886.827	4938.386
LD33391417.las	1	4635.181	4892.418
	2	4643.4	4694.203
	7	4316.314	4679.955
	17	4665.263	4667.478
	18	4919.101	11162.855
LD33391420.las	1	4659.344	4906.181
	2	4663.226	4694.502
	7	4226.307	4680.312
	18	4919.688	11162.366
LD33391423.las	1	4677.537	4910.761
	2	4680.552	4717.067
	7	4057.879	4700.22
	18	4919.761	11215.207
LD33391426.las	1	4688.137	4940.282
	2	4691.874	4732.34
	7	4313.449	4717.235
	18	4929.259	11217.697
LD33391429.las			

DPH-1.4 Report on Elevation by Class for Tiled Data - continued

File	Class	Z Min	Z Max
	1	4694.827	4929.541
	2	4698.954	4750.739
	7	4469.939	4725.466
	18	4998.291	11202.113
LD33391432.las	1	4714.886	4937.257
	2	4712.52	4763.419
LD33391435.las	1	4729.945	4801.053
	2	4729.715	4782.1
LD33391438.las	1	4758.734	4808.842
	2	4757.845	4804.091
	7	4776.818	4776.818
LD33391441.las	1	4782.53	4820.053
	2	4781.378	4826.27
LD33391444.las	1	4803.671	4859.757
	2	4800.722	4846.614
LD33391447.las	1	4823.593	4976.552
	2	4827.123	4877.861
LD33391450.las	1	4854.4	4942.283
	2	4853.917	4908.773
LD33391453.las	1	4887.681	4969.915
	2	4885.827	4937.805
	7	4891.975	4907.474
LD33391456.las	1	4919.232	4958.068
	2	4918.196	4953.861
	7	4914.196	4914.196
LD33391459.las	1	4933.901	4997.277
	2	4935.482	4957.26
	7	4926.204	4926.414
LD33391462.las	1	4924.534	4993.323
	2	4923.793	4956.188
LD33391465.las	1	4923.717	4992.385
	2	4923.507	4950.522
	7	4909.56	4919.688
LD33391468.las	1	4923.547	5018.441
	2	4923.022	4974.777

DPH-1.4 Report on Elevation by Class for Tiled Data - continued

File	Class	Z Min	Z Max
	7	4932.828	4960.6
	18	5171.673	5195.36
LD33391471.las	1	4938.245	5074.672
	2	4947.021	5016.161
	7	4747.307	4989.918
LD33391474.las	1	4973.487	5098.723
	2	4975.64	5033.343
	7	4859.259	5022.506
LD33391477.las	1	5012.231	5081.535
	2	5013.258	5042.916
	7	4813.836	5029.317
LD33391480.las	1	4995.19	5215.134
	2	4998.701	5039.75
	7	4441.717	5027.326
	18	11316.204	11316.329
LD33391483.las	1	4977.582	5148.864
	2	4982.976	5026.614
	7	4981.096	5002.821
LD33391486.las	1	4975.446	5177.093
	2	4984.193	5034.754
	7	4965.6	5018.92
	18	11232.435	11232.743
LD33391489.las	1	4997.802	5067.765
	2	4999.737	5026.296
	7	4891.834	5011.778
	18	5288.769	11366.506
LD33391492.las	1	4965.105	5107.217
	2	4969.692	5024.983
	7	4565.486	5009.458
LD33391495.las	1	4922.602	5119.849
	2	4922.005	5006.292
	7	4488.321	4988.438
LD33391498.las	1	4898.084	5119.35
	2	4900.282	4960.144
	7	4904.285	4947.021
	18	5156.158	5250.19
LD33391501.las	1	4944.747	5016.322

DPH-1.4 Report on Elevation by Class for Tiled Data - continued

File	Class	Z Min	Z Max
	2	4942.785	4982.057
	7	4933.465	4945.702
LD33391504.las	1	4976.401	5226.719
	2	4976.004	5009.928
	7	4972.057	4993.117
	18	5268.589	5268.589
LD33391507.las	1	4975.23	5083.536
	2	4979.724	5006.388
	7	4975.102	4989.534
LD33391510.las	1	4957.139	5029.583
	2	4966.06	4996.545
	7	4951.699	4976.26
	9	4966.043	4966.824
	10	4966.178	4966.69
LD33391513.las	1	4961.398	5162.933
	2	4956.686	5024.888
	7	4816.795	5009.967
	18	5249.104	5295.774
LD33391516.las	1	4952.382	5151.02
	2	4956.161	5026.243
	7	4949.347	5007.88
	18	5246.427	5246.427
LD33391519.las	1	4957.411	5042.992
	2	4960.479	5032.884
	7	4722.474	5011.404
LD33391522.las	1	4968.822	5087.539
	2	4968.553	5021.86
	7	4973.724	5003.353
LD33391525.las	1	4985.312	5040.997
	2	4984.993	5034.439
	7	5018.543	5018.543
LD33391528.las	1	4991.161	5061.86
	2	4992.352	5041.516
	7	5010.974	5017.884
	18	11658.359	11658.54
LD33391531.las	1	5004.012	5056.184
	2	5002.359	5050.439
LD33391534.las			

DPH-1.4 Report on Elevation by Class for Tiled Data - continued

File	Class	Z Min	Z Max
	1	5003.002	5060.357
	2	5002.575	5060.971
LD33391537.las	1	5009.652	5074.288
	2	5009.025	5069.681
	18	5259.629	5259.629
LD33391540.las	1	5024.025	5268.116
	2	5017.716	5073.369
LD33391543.las	1	5022.943	5079.186
	2	5022.224	5058.222
LD33391546.las	1	5026.476	5048.966
	2	5025.856	5049.202
LD33391549.las	1	5039.491	5077.9
	2	5038.428	5074.032
LD33391552.las	1	5054.294	5319.733
	2	5054.022	5113.517
	7	5091.072	5091.778
	18	5324.212	5427.443
LD33391555.las	1	5074.54	5110.344
	2	5073.658	5116.145
LD33391558.las	1	5074.498	5312.804
	2	5073.92	5105.902
	18	5329.336	5744.624
LD33391561.las	1	5087.851	5158.763
	2	5087.651	5110.292
LD33391564.las	1	5093.212	5115.439
	2	5092.828	5116.056
LD33391567.las	1	5105.324	5166.975
	2	5104.029	5127.26
	7	4587.035	5064.967
LD33391570.las	1	5115.236	5191.489
	2	5114.006	5137.818
LD33391573.las	1	5126.843	5185.465
	2	5124.442	5150.062
LD33391576.las	1	5135.643	5175.616

DPH-1.4 Report on Elevation by Class for Tiled Data - continued

File	Class	Z Min	Z Max
	2	5134.107	5155.803
LD33391579.las	1	5144.616	5177.191
	2	5143.9	5181.41
LD33391582.las	1	5158.851	5265.17
	2	5156.784	5270.764
	18	7320.704	7331.321
LD33391585.las	1	5172.342	5267.703
	2	5171.286	5268.995
	9	5183.32	5194.812
	10	5182.503	5195.816
	18	5544.612	7364.378
LD33391588.las	1	5188.553	5312.43
	2	5184.402	5277.253
	9	5191.161	5194.875
	10	5191.299	5195.547
	18	7380.438	7381.117
LD33391591.las	1	5207.837	5307.863
	2	5207.476	5279.609
LD33391594.las	1	5265.016	5306.075
	2	5264.284	5281.669
	18	5596.925	7337.692
LD33391597.las	1	5275.363	5286.131
	2	5274.428	5285.295
LD33391600.las	1	5267.696	5301.981
	2	5267.457	5288.231
LD33391603.las	1	5269.579	5319.881
	2	5268.976	5292.411
LD33391606.las	1	5286.472	5327.906
	2	5286.046	5303.31
LD33391609.las	1	5293.034	5327.516
	2	5292.201	5303.913
LD33421396.las	1	4583.095	4703.055
	2	4580.332	4675.657
	7	4482.855	4643.153
LD33421399.las	1	4583.951	4689.61

DPH-1.4 Report on Elevation by Class for Tiled Data - continued

File	Class	Z Min	Z Max
	2	4583.4	4667.202
	7	4581.011	4650.532
LD33421402.las	1	4591.854	4749.682
	2	4590.335	4655.69
	7	4582.353	4633.947
LD33421405.las	1	4596.149	4785.863
	2	4601.428	4676.237
	7	4594.338	4662.159
LD33421408.las	1	4609.341	4697.149
	2	4608.915	4672.031
	7	4610.575	4643.796
LD33421411.las	1	4622.871	4715.666
	2	4621.89	4683.944
	7	4038.972	4666.697
LD33421414.las	1	4643.281	4891.444
	2	4650.854	4680.88
	7	4415.503	4664.617
	18	4900.774	5030.702
LD33421417.las	1	4645.453	4899.101
	2	4650.506	4679.108
	7	4308.377	4665.066
	18	4917.864	11145.542
LD33421420.las	1	4656.91	4921.985
	2	4661.638	4726.48
	7	4156.439	4713.678
	18	4960.02	11237.11
LD33421423.las	1	4683.623	4932.582
	2	4683.344	4748.845
	7	4297.892	4726.244
	9	4709.715	4711.579
	10	4709.984	4712.179
	18	4920.876	11151.854
LD33421426.las	1	4708.225	4949.459
	2	4713.517	4757.52
	7	4378.643	4746.204
	18	4953.812	11354.026
LD33421429.las	1	4713.832	4940.154
	2	4716.237	4774.528

DPH-1.4 Report on Elevation by Class for Tiled Data - continued

File	Class	Z Min	Z Max
	7	4536.651	4758.058
	18	4995.269	5068.714
LD33421432.las	1	4751.326	4801.88
	2	4749.863	4777.917
	7	4743.485	4753.983
LD33421435.las	1	4752.041	4786.946
	2	4747.894	4786.864
LD33421438.las	1	4767.73	4816.785
	2	4767.198	4816.467
	7	4785.069	4793.284
LD33421441.las	1	4797.543	4840.4
	2	4796.299	4840.197
	7	4820.338	4820.338
LD33421444.las	1	4814.301	4859.078
	2	4813.996	4837.602
LD33421447.las	1	4822.851	4874.652
	2	4823.524	4874.38
LD33421450.las	1	4858.894	4940.764
	2	4858.281	4914.114
	7	4849.583	4849.583
LD33421453.las	1	4886.476	4996.647
	2	4885.968	4954.534
	7	4877.202	4908.291
LD33421456.las	1	4922.205	5089.98
	2	4920.922	4957.611
	7	4918.612	4939.554
LD33421459.las	1	4930.617	4993.868
	2	4928.34	4959.701
	7	4755.332	4937.457
LD33421462.las	1	4900.512	4988.461
	2	4900.141	4956.903
	7	4919.475	4919.475
LD33421465.las	1	4897.861	4975.443
	2	4899.259	4944.518
	7	4450.526	4893.619
LD33421468.las			

DPH-1.4 Report on Elevation by Class for Tiled Data - continued

File	Class	Z Min	Z Max
	1	4935.945	5050.161
	2	4932.943	4980.85
	7	4761.966	4964.153
LD33421471.las	1	4968.458	5118.861
	2	4973.989	5023.389
	7	4501.274	5010.285
LD33421474.las	1	5003.73	5068.323
	2	5011.676	5033.222
	7	4992.759	5022.726
LD33421477.las	1	5000.121	5083.294
	2	5007.9	5035.144
	7	4395.08	5018.996
LD33421480.las	1	4978.704	5054.98
	2	4987.205	5025.479
	7	4735.302	5012.323
LD33421483.las	1	4978.202	5247.463
	2	4976.109	5022.782
	7	4462.891	5009.465
	18	5298.716	5333.063
LD33421486.las	1	4969.705	5088.464
	2	4972.201	5006.375
	7	4964.288	4990.4
LD33421489.las	1	4959.334	5179.675
	2	4963.366	5013.507
	7	4339.338	4994.806
LD33421492.las	1	4945.344	5017.034
	2	4936.48	5012.808
	7	4954.573	4966.25
LD33421495.las	1	4909.557	5178.336
	2	4908.261	4969.796
	7	4918.602	4933.944
	18	11289.203	11289.259
LD33421498.las	1	4901.755	5131.922
	2	4904.895	4957.552
	7	4896.24	4908.822
LD33421501.las	1	4938.648	5105.505
	2	4936.841	4991.647

DPH-1.4 Report on Elevation by Class for Tiled Data - continued

File	Class	Z Min	Z Max
	7	4838.691	4956.03
	18	11393.376	11393.461
LD33421504.las	1	4972.51	5085.059
	2	4972.3	5008.901
	7	4967.513	4996.273
LD33421507.las	1	4942.625	5161.043
	2	4941.22	4995.604
	7	4967.283	4977.789
LD33421510.las	1	4942.237	5004.842
	2	4941.421	4994.833
	7	4941.945	4980.892
LD33421513.las	1	4943.589	5168.195
	2	4948.291	4995.325
	7	4945.928	4972.68
LD33421516.las	1	4952.543	5183.385
	2	4955.079	5005.682
	7	4949.101	4983.018
	18	5240.35	5240.35
LD33421519.las	1	4973.543	5075.813
	2	4973.274	5013.707
	7	4659.144	4995.902
LD33421522.las	1	4969.714	5097.365
	2	4975.19	5014.96
	7	4666.234	5000.502
	18	11531.683	11531.988
LD33421525.las	1	4971.975	5184.911
	2	4972.011	5014.613
	7	4766.09	4789.259
	9	4971.89	4972.667
	10	4971.922	4972.605
LD33421528.las	1	4972.211	5162.037
	2	4969.432	5008.149
	18	5438.162	5438.162
LD33421531.las	1	4974.482	5041.929
	2	4975.941	5039.524
	18	5525.678	5526.088
LD33421534.las	1	4980.131	5060.154

DPH-1.4 Report on Elevation by Class for Tiled Data - continued

File	Class	Z Min	Z Max
	2	4979.934	5061.036
	7	4421.159	4421.159
LD33421537.las	1	5013.96	5075.374
	2	5011.355	5069.327
LD33421540.las	1	5015.548	5089.212
	2	5011.329	5080.554
LD33421543.las	1	5034.232	5268.657
	2	5033.172	5083.307
	7	5066.519	5066.519
LD33421546.las	1	5038.648	5105.8
	2	5037.726	5059.688
	18	5303.185	5303.185
LD33421549.las	1	5043.993	5120.531
	2	5043.799	5075.82
LD33421552.las	1	5057.149	5136.62
	2	5055.951	5096.246
	7	5075.443	5075.443
LD33421555.las	1	5065.774	5134.957
	2	5064.225	5096.88
	7	5079.727	5079.727
	17	5076.42	5078.107
	18	5367.781	5377.47
LD33421558.las	1	5073.983	5135.695
	2	5072.697	5096.479
	18	5532.197	5532.197
LD33421561.las	1	5079.419	5147.319
	2	5079.393	5105.275
	17	5095.305	5096.086
LD33421564.las	1	5093.477	5160.101
	2	5092.772	5133.346
LD33421567.las	1	5104.153	5170.892
	2	5102.513	5138.185
LD33421570.las	1	5114.852	5175.082
	2	5114.268	5128.471
LD33421573.las	1	5123.937	5146.345

DPH-1.4 Report on Elevation by Class for Tiled Data - continued

File	Class	Z Min	Z Max
	2	5123.038	5146.338
	7	4502.14	4593.039
LD33421576.las	1	5137.621	5185.501
	2	5137.004	5185.492
LD33421579.las	1	5151.988	5196.059
	2	5151.259	5207.893
LD33421582.las	1	5188.343	5286.213
	2	5181.213	5291.896
	18	7322.147	7337.439
LD33421585.las	1	5201.499	5469.149
	2	5196.374	5293.625
	18	5749.247	7358.273
LD33421588.las	1	5207.378	5309.038
	2	5196.43	5275.186
	18	5529.477	7344.7
LD33421591.las	1	5251.236	5314.146
	2	5247.253	5273.169
LD33421594.las	1	5248.48	5280.4
	2	5247.591	5279.822
LD33421597.las	1	5253.792	5311.361
	2	5252.801	5282.729
LD33421600.las	1	5252.014	5303.018
	2	5250.685	5276.715
	18	11944.087	11944.185
LD33421603.las	1	5263.831	5506.009
	2	5263.523	5289.314
	9	5275.291	5280.8
	10	5275.459	5280.888
	18	5562.118	5562.118
LD33421606.las	1	5278.297	5313.664
	2	5278.306	5295.285
LD33421609.las	1	5278.07	5320.646
	2	5277.293	5296.909
LD33451396.las	1	4568.954	4701.739
	2	4567.891	4600.788

DPH-1.4 Report on Elevation by Class for Tiled Data - continued

File	Class	Z Min	Z Max
	7	4480.368	4570.962
	18	4824.994	4824.994
LD33451399.las	1	4574.112	4625.965
	2	4578.488	4604.417
	7	4575.844	4592.104
LD33451402.las	1	4592.327	4656.703
	2	4591.933	4656.615
	7	4587.606	4597.668
LD33451405.las	1	4610.243	4689.958
	2	4609.666	4669.495
	7	4599.564	4653.731
LD33451408.las	1	4619.19	4698.173
	2	4620.47	4670.86
	7	4611.146	4640.929
LD33451411.las	1	4632.294	4847.018
	2	4631.201	4684.603
	7	4648.147	4665.502
LD33451414.las	1	4640.44	4878.018
	2	4648.035	4685.063
	7	4428.882	4668.445
	18	4895.919	5444.353
LD33451417.las	1	4645.437	4897.31
	2	4654.462	4695.991
	7	4168.168	4682.008
	18	4907.989	11125.985
LD33451420.las	1	4665.512	4954.235
	2	4672.32	4731.516
	7	4310.182	4717.71
	18	11082.835	11132.878
LD33451423.las	1	4692.182	4934.127
	2	4691.861	4741.244
	7	4275.021	4723.947
	18	4926.28	11090.224
LD33451426.las	1	4684.843	4929.82
	2	4687.871	4756.414
	7	4374.033	4741.099
	18	4944.324	11147.865
LD33451429.las			

DPH-1.4 Report on Elevation by Class for Tiled Data - continued

File	Class	Z Min	Z Max
	1	4682.044	4923.323
	2	4682.156	4772.021
	7	4514.624	4748.33
	18	4942.444	4999.121
LD33451432.las	1	4687.379	4767.441
	2	4686.884	4773.261
LD33451435.las	1	4693.37	4767.507
	2	4692.743	4769.511
	7	4756.962	4756.962
LD33451438.las	1	4734.994	4816.992
	2	4734.603	4810.745
	7	4776.06	4776.06
LD33451441.las	1	4782.064	4838.714
	2	4778.206	4834.232
LD33451444.las	1	4769.639	4848.402
	2	4767.566	4837.09
LD33451447.las	1	4786.746	4883.527
	2	4786.316	4863.619
LD33451450.las	1	4844.866	4906.066
	2	4844.58	4908.645
	7	4842.674	4842.674
LD33451453.las	1	4885.676	5068.868
	2	4882.723	4941.188
	7	4427.042	4906.253
LD33451456.las	1	4901.404	5042.369
	2	4900.148	4944.852
LD33451459.las	1	4926.985	4988.829
	2	4926.968	4953.517
	7	4519.286	4926.355
LD33451462.las	1	4917.927	4983.983
	2	4916.086	4951.483
	7	4917.441	4917.441
LD33451465.las	1	4908.212	4991.401
	2	4907.575	4954.642
LD33451468.las	1	4946.942	5129.908

DPH-1.4 Report on Elevation by Class for Tiled Data - continued

File	Class	Z Min	Z Max
	2	4938.487	4992.726
	7	4506.202	4977.198
	18	5227.401	5227.401
LD33451471.las	1	4972.966	5037.775
	2	4977.457	5015.584
	7	4808.094	5001.876
	18	11237.881	11237.96
LD33451474.las	1	4977.047	5062.48
	2	4981.476	5019.331
	7	4687.274	5002.142
LD33451477.las	1	4996.276	5062.729
	2	5001.896	5020.577
	7	4481.067	5003.254
LD33451480.las	1	4997.71	5080.492
	2	5001.562	5039.206
	7	4544.148	5011.473
	18	10949.975	11340.637
LD33451483.las	1	4991.263	5215.259
	2	4999.96	5035.2
	7	4490.342	5017.539
LD33451486.las	1	4943.747	5168.451
	2	4948.714	5014.193
	7	4730.266	4999.79
	18	5265.58	11484.131
LD33451489.las	1	4925.876	4989.731
	2	4924.534	4984.459
	7	4725.598	4950.426
LD33451492.las	1	4918.179	5127.568
	2	4917.549	4963.291
	7	4920.125	4937.907
LD33451495.las	1	4910.686	5114.196
	2	4908.99	4948.533
	7	4923.802	4934.688
LD33451498.las	1	4904.783	5099.478
	2	4909.629	4960.269
	7	4899.58	4944.14
LD33451501.las	1	4913.192	5136.41

DPH-1.4 Report on Elevation by Class for Tiled Data - continued

File	Class	Z Min	Z Max
	2	4915.223	4976.089
	7	4722.678	4951.716
LD33451504.las	1	4957.943	5050.735
	2	4961.959	4984.836
	7	4914.452	4972.136
LD33451507.las	1	4926.266	5120.374
	2	4931.565	4986.128
	7	4850.368	4963.077
	18	5201.013	5201.013
LD33451510.las	1	4939.79	5177.178
	2	4939.062	4982.871
	7	4901.116	4966.857
	18	5237.919	5237.919
LD33451513.las	1	4952.589	4996.283
	2	4951.906	4983.806
	7	4961.571	4964.669
LD33451516.las	1	4944.924	5078.202
	2	4952.139	4985.029
	7	4946.096	4969.908
	18	5253.362	5253.362
LD33451519.las	1	4953.274	5121.364
	2	4960.289	4990.138
	7	4728.613	4965.981
LD33451522.las	1	4955.636	5001.883
	2	4961.932	4982.008
	7	4945.161	4967.848
LD33451525.las	1	4957.405	5156.128
	2	4966.188	4983.642
	7	4610.831	4957.716
	9	4965.912	4966.739
	10	4966.112	4966.965
LD33451528.las	1	4962.687	5205.055
	2	4968.838	4992.352
	7	4381.179	4381.179
LD33451531.las	1	4973.868	4999.685
	2	4972.628	4994.662
LD33451534.las	1	4976.158	5045.338

DPH-1.4 Report on Elevation by Class for Tiled Data - continued

File	Class	Z Min	Z Max
	2	4975.863	5025.689
LD33451537.las	1	4987.064	5035.882
	2	4986.545	5036.233
	18	5269.304	5308.779
LD33451540.las	1	5003.989	5035.019
	2	5002.28	5036.643
LD33451543.las	1	5029.304	5091.26
	2	5022.706	5069.157
	18	5366.872	5366.872
LD33451546.las	1	5053.664	5108.441
	2	5045.236	5109.901
	18	5360.659	5365.091
LD33451549.las	1	5052.795	5118.353
	2	5050.981	5122.742
	18	11823.382	11823.667
LD33451552.las	1	5057.998	5124.547
	2	5057.116	5125.754
LD33451555.las	1	5063.13	5130.269
	2	5062.69	5105.872
	18	5452.551	5452.551
LD33451558.las	1	5076.082	5287.86
	2	5075.311	5093.323
	7	4993.153	5069.429
LD33451561.las	1	5079.471	5123.907
	2	5078.576	5103.868
LD33451564.las	1	5092.539	5135.767
	2	5093.842	5108.3
	7	4655.703	4655.703
LD33451567.las	1	5102.851	5143.205
	2	5102.296	5117.411
	18	5496.492	5496.492
LD33451570.las	1	5107.798	5175.574
	2	5106.063	5127.92
	18	5433.815	5433.815
LD33451573.las	1	5121.515	5188.428

DPH-1.4 Report on Elevation by Class for Tiled Data - continued

File	Class	Z Min	Z Max
	2	5121.017	5188.471
LD33451576.las	1	5146.948	5323.218
	2	5146.273	5324.868
LD33451579.las	1	5187.112	5339.789
	2	5185.41	5318.943
LD33451582.las	1	5212.834	5314.491
	2	5207.962	5312.207
	18	7320.494	7321.518
LD33451585.las	1	5254.688	5502.256
	2	5252.942	5302.155
	18	5516.111	7365.074
LD33451588.las	1	5249.163	5288.648
	2	5246.443	5286.384
	18	5523.312	7380.349
LD33451591.las	1	5248.329	5263.864
	2	5246.253	5263.946
	18	5825.129	5825.129
LD33451594.las	1	5249.717	5296.741
	2	5249.904	5273.342
	9	5249.658	5257.949
	10	5249.829	5259.146
LD33451597.las	1	5236.453	5366.659
	2	5235.888	5279.806
LD33451600.las	1	5236.272	5274.104
	2	5235.728	5272.483
LD33451603.las	1	5265.954	5281.581
	2	5265.252	5281.676
LD33451606.las	1	5273.05	5294.943
	2	5272.706	5286.098
LD33451609.las	1	5271.584	5293.379
	2	5271.085	5285.541
LD33481396.las	1	4563.6	4632.894
	2	4568.885	4628.245
	7	4573.708	4584.463
LD33481399.las			

DPH-1.4 Report on Elevation by Class for Tiled Data - continued

File	Class	Z Min	Z Max
	1	4574.863	4653.829
	2	4577.041	4636.123
	7	4578.987	4602.986
LD33481402.las	1	4584.958	4679.63
	2	4588.37	4663.298
	7	4578.344	4633.347
LD33481405.las	1	4601.621	4712.819
	2	4603.718	4687.737
	7	4592.301	4668.058
LD33481408.las	1	4622.527	4736.802
	2	4622.589	4691.09
	7	4618.77	4677.724
LD33481411.las	1	4630.945	4796.037
	2	4630.772	4694.492
	7	4626.27	4672.149
LD33481414.las	1	4632.724	4879.062
	2	4640.781	4677.422
	7	4449.611	4659.8
	18	4883.333	6640.157
LD33481417.las	1	4648.787	4897.753
	2	4655.653	4675.817
	7	4229.06	4658.921
	18	4916.637	11125.417
LD33481420.las	1	4661.588	4841.526
	2	4666.136	4693.111
	7	4140.818	4678.203
	18	10992.206	11226.329
LD33481423.las	1	4678.386	4915.597
	2	4678.15	4714.459
	7	4205.917	4687.848
	18	4919.514	10798.817
LD33481426.las	1	4660.676	4915.741
	2	4668.819	4714.971
	7	4036.268	4694.079
	18	4907.851	4996.758
LD33481429.las	1	4659.873	4890.686
	2	4668.924	4708.59
	7	4392.248	4696.871

DPH-1.4 Report on Elevation by Class for Tiled Data - continued

File	Class	Z Min	Z Max
	18	4910.272	4983.674
LD33481432.las	1	4669.869	4709.659
	2	4671.552	4709.708
LD33481435.las	1	4690.555	4745.023
	2	4689.6	4743.737
LD33481438.las	1	4711.323	4812.438
	2	4708.052	4794.151
LD33481441.las	1	4728.701	4793.642
	2	4725.87	4802.851
LD33481444.las	1	4747.976	4857.694
	2	4747.484	4823.655
LD33481447.las	1	4785.299	4909.419
	2	4782.3	4846.335
	7	4566.631	4566.631
LD33481450.las	1	4800.348	4932.592
	2	4799.813	4882.684
	7	4837.277	4837.277
LD33481453.las	1	4845.788	4962.579
	2	4842.845	4916.818
	7	4830.925	4830.925
LD33481456.las	1	4908.137	4989.675
	2	4907.556	4955.42
	7	4863.849	4921.709
LD33481459.las	1	4927.49	5010.331
	2	4926.762	4958.484
	7	4327.767	4942.487
LD33481462.las	1	4905.22	5016.309
	2	4904.547	4955.531
LD33481465.las	1	4906.483	5015.764
	2	4906.188	4956.768
	7	4907.602	4907.602
LD33481468.las	1	4928.652	5108.369
	2	4928.018	4985.574
	7	4526.038	4966.381
LD33481471.las			

DPH-1.4 Report on Elevation by Class for Tiled Data - continued

File	Class	Z Min	Z Max
	1	4944.117	5194.885
	2	4950.207	4987.595
	7	4850.899	4970.787
	18	5195.639	5195.639
LD33481474.las	1	4973.412	5073.103
	2	4975.066	5023.602
	7	4833.192	5003.415
	18	11320.683	11320.827
LD33481477.las	1	4998.14	5092.716
	2	5005.751	5041.604
	7	4991.352	5027.034
LD33481480.las	1	5015.167	5112.178
	2	5019.987	5050.295
	7	4678.662	5031.043
LD33481483.las	1	4994.298	5253.703
	2	4995.804	5041.302
	7	4963.268	5022.26
	18	5795.28	5795.28
LD33481486.las	1	4921.27	5106.233
	2	4920.614	5015.597
	7	4818.065	4996.516
	18	11297.674	11297.743
LD33481489.las	1	4908.429	5145.885
	2	4912.408	4948.668
	7	4842.379	4929.587
LD33481492.las	1	4910.341	5004.203
	2	4914.154	4939.659
	7	4903.927	4927.487
LD33481495.las	1	4930.928	4990.646
	2	4933.586	4949.587
	7	4842.585	4937.713
	18	5290.485	5290.485
LD33481498.las	1	4914.17	5138.228
	2	4913.543	4960.351
	7	4932.087	4941.322
	18	5268.904	5315.642
LD33481501.las	1	4911.526	5067.546
	2	4918.015	4966.945

DPH-1.4 Report on Elevation by Class for Tiled Data - continued

File	Class	Z Min	Z Max
	7	4685.391	4943.894
LD33481504.las	1	4919.127	5041.863
	2	4922.68	4977.251
	7	4921.23	4962.06
LD33481507.las	1	4923.179	5022.063
	2	4928.261	4965.6
	7	4439.916	4942.523
	18	5196.282	5196.282
LD33481510.las	1	4938.471	5163.408
	2	4937.805	4970.938
	7	4954.016	4957.018
LD33481513.las	1	4943.674	5086.922
	2	4942.277	4975.564
	7	4882.434	4882.434
LD33481516.las	1	4949.505	5070.941
	2	4950.863	4988.934
	7	4944.308	4975.085
LD33481519.las	1	4951.253	5180.725
	2	4955.036	4978.688
	7	4950.187	4964.813
LD33481522.las	1	4958.071	5009.367
	2	4960.312	4987.68
	7	4953.363	4967.392
	18	11463.888	11464.026
LD33481525.las	1	4961.365	5191.62
	2	4966.201	5018.592
	7	4953.694	4972.746
	9	4966.024	4968.668
	10	4966.197	4968.53
LD33481528.las	1	4963.576	5048.333
	2	4970.82	5022.848
	7	4953.619	4999.449
LD33481531.las	1	4981.696	5032.021
	2	4980.151	5033.786
LD33481534.las	1	4981.676	5012.362
	2	4981.23	5037.854
LD33481537.las			

DPH-1.4 Report on Elevation by Class for Tiled Data - continued

File	Class	Z Min	Z Max
	1	4991.289	5040.535
	2	4991.05	5040.991
	18	5262.985	5262.985
LD33481540.las	1	5000.177	5041.709
	2	4998.061	5051.867
LD33481543.las	1	5038.267	5280.37
	2	5028.592	5079.029
	7	4972.543	4972.543
LD33481546.las	1	5057.113	5106.693
	2	5051.863	5107.326
LD33481549.las	1	5057.539	5128.563
	2	5056.939	5126.469
LD33481552.las	1	5057.375	5138.497
	2	5053.874	5131.364
LD33481555.las	1	5063.376	5119.478
	2	5056.073	5109.534
LD33481558.las	1	5068.477	5209.35
	2	5065.423	5089.836
	18	5318.969	5318.969
LD33481561.las	1	5078.303	5140.397
	2	5077.487	5095.351
LD33481564.las	1	5083.481	5137.516
	2	5083.031	5118.08
LD33481567.las	1	5102.667	5266.873
	2	5102.057	5265.462
LD33481570.las	1	5112.975	5237.801
	2	5111.922	5234.376
LD33481573.las	1	5127.126	5204.12
	2	5126.742	5200.6
LD33481576.las	1	5186.758	5372.25
	2	5186.364	5356.193
LD33481579.las	1	5237.391	5361.056
	2	5235.226	5333.395
LD33481582.las			

DPH-1.4 Report on Elevation by Class for Tiled Data - continued

File	Class	Z Min	Z Max
	1	5268.224	5342.962
	2	5267.873	5317.788
	18	5534.402	7355.3
LD33481585.las	1	5252.808	5306.085
	2	5252.138	5308.372
	18	5495.635	7362.256
LD33481588.las	1	5240.675	5276.262
	2	5240.4	5277.706
	7	5233.402	5237.394
	18	7382.226	7383.017
LD33481591.las	1	5240.826	5267.463
	2	5240.626	5262.22
	7	4462.494	4462.494
	18	5587.636	5587.636
LD33481594.las	1	5250.186	5287.375
	2	5250.114	5270.82
	9	5249.812	5251.551
	10	5250.091	5252.617
	18	5559.851	5559.851
LD33481597.las	1	5236.069	5296.161
	2	5235.626	5274.635
	18	5517.489	5517.489
LD33481600.las	1	5235.052	5269.143
	2	5235.196	5268.533
LD33481603.las	1	5261.046	5275.386
	2	5260.134	5274.514
LD33481606.las	1	5261.377	5289.11
	2	5260.052	5277.644
	18	5694.04	5694.04
LD33481609.las	1	5258.349	5294.291
	2	5257.01	5278.339
LD33511396.las	1	4592.822	4826.099
	2	4596.087	4650.581
	7	4496.435	4621.083
LD33511399.las	1	4589.764	4664.147
	2	4589.24	4646.264
	7	4600.099	4626.871

DPH-1.4 Report on Elevation by Class for Tiled Data - continued

File	Class	Z Min	Z Max
LD33511402.las	1	4620.201	4703.419
	2	4626.005	4678.918
	7	4629.246	4652.245
LD33511405.las	1	4653.196	4722.809
	2	4658.334	4699.252
	7	4656.086	4683.098
LD33511408.las	1	4672.143	4734.072
	2	4679.928	4705.138
	7	4667.081	4691.398
LD33511411.las	1	4674.436	4728.898
	2	4676.716	4695.781
	7	4663.918	4680.306
LD33511414.las	1	4662.53	4907.792
	2	4671.073	4693.954
	7	4489.273	4679.649
	18	4916.998	5018.461
LD33511417.las	1	4655.709	4895.338
	2	4660.096	4689.039
	7	4241.757	4674.105
	18	4935.712	11099.909
LD33511420.las	1	4633.744	4906.64
	2	4642.602	4681.916
	7	4254.775	4667.438
	18	4926.463	11290.273
LD33511423.las	1	4635.142	4899.888
	2	4634.433	4698.353
	7	4269.506	4678.908
	18	4913.793	11065.657
LD33511426.las	1	4654.482	4926.568
	2	4660.178	4709.282
	7	4368.393	4693.754
	18	4927.211	5011.808
LD33511429.las	1	4667.455	4918.323
	2	4675.712	4722.261
	7	4454.017	4702.304
	18	4955.213	11166.762
LD33511432.las	1	4689.367	4764.761
	2	4688.823	4730.65

DPH-1.4 Report on Elevation by Class for Tiled Data - continued

File	Class	Z Min	Z Max
	18	4976.414	4976.414
LD33511435.las	1	4699.371	4809.505
	2	4698.767	4750.223
LD33511438.las	1	4715.476	4794.692
	2	4714.941	4769.016
LD33511441.las	1	4730.912	4849.767
	2	4730.315	4784.987
	7	4760.83	4760.83
LD33511444.las	1	4743.658	4866.08
	2	4742.487	4823.685
LD33511447.las	1	4772.212	4855.302
	2	4771.66	4854.544
	7	4622.396	4622.396
LD33511450.las	1	4802.392	4887.69
	2	4799.984	4886.499
	7	4791.634	4791.634
LD33511453.las	1	4857.782	4972.569
	2	4854.688	4928.136
	7	4896.903	4901.867
LD33511456.las	1	4918.435	4965.607
	2	4916.142	4960.276
	7	4602.218	4602.218
	18	5422.794	5422.794
LD33511459.las	1	4949.728	5062.736
	2	4949.153	4963.93
	7	4942.68	4948.212
LD33511462.las	1	4911.998	4992.224
	2	4911.463	4953.911
LD33511465.las	1	4915.167	5006.86
	2	4914.928	4971.24
	7	4929.219	4929.219
LD33511468.las	1	4927.887	4979.534
	2	4927.523	4973.743
	7	4924.836	4952.362
	18	5210.41	5210.41
LD33511471.las			

DPH-1.4 Report on Elevation by Class for Tiled Data - continued

File	Class	Z Min	Z Max
	1	4937.041	5061.663
	2	4941.788	5010.791
	7	4806.05	4978.917
LD33511474.las	1	4970.2	5186.246
	2	4972.237	5043.195
	7	4811.29	5029.701
LD33511477.las	1	5013.287	5176.725
	2	5010.856	5042.182
	7	4421.533	5024.472
LD33511480.las	1	4981.053	5175.751
	2	4986.653	5038.888
	7	4440.427	5026.132
	18	11320.607	11320.883
LD33511483.las	1	4959.268	5204.766
	2	4962.365	5027.421
	7	4770.059	5006.581
LD33511486.las	1	4922.06	5169.104
	2	4921.424	4995.653
	7	4855.827	4979.842
	18	5180.793	5180.793
LD33511489.las	1	4909.764	5068.494
	2	4917.087	4938.186
	7	4868.678	4914.006
LD33511492.las	1	4917.618	5100.269
	2	4917.405	4944.413
	7	4916.073	4927.224
LD33511495.las	1	4915.246	5008.884
	2	4920.463	4961.401
	7	4729.659	4945.463
	18	5230.846	5277.873
LD33511498.las	1	4945.653	5156.863
	2	4942.969	4973.008
	7	4513.721	4943.589
	18	5209.448	5216.02
LD33511501.las	1	4941.732	5096.968
	2	4939.669	4982.516
	7	4944.081	4951.936
	18	5198.677	5198.677

DPH-1.4 Report on Elevation by Class for Tiled Data - continued

File	Class	Z Min	Z Max
LD33511504.las	1	4937.677	5084.452
	2	4937.29	4990.712
	7	4959.803	4972.953
LD33511507.las	1	4927.566	4970.984
	2	4930.509	4971.004
	7	4925.686	4937.638
LD33511510.las	1	4934.6	5141.666
	2	4935.466	4967.211
	7	4563.003	4931.132
LD33511513.las	1	4932.697	5173.051
	2	4937.579	4972.487
	7	4332.042	4945.075
	18	5201.384	5209.747
LD33511516.las	1	4955.387	5005
	2	4959.298	4998.491
	7	4884.515	4960.738
	18	5299.651	5309.399
LD33511519.las	1	4963.136	5198.553
	2	4969.76	4998.064
	7	4960.01	4975.804
	18	5254.911	5254.911
LD33511522.las	1	4960.797	5058.379
	2	4960.545	5014.649
	7	4832.028	4977.185
	18	5231.292	5250.593
LD33511525.las	1	4984.737	5218.159
	2	4984.16	5048.336
	7	4979.285	5003.576
LD33511528.las	1	4999.124	5081.361
	2	5007.887	5083.625
	7	4998.94	5037.342
LD33511531.las	1	5009.258	5080.912
	2	5008.199	5083.573
	7	5045.321	5045.321
LD33511534.las	1	4991.312	5054.964
	2	4990.843	5056.24
LD33511537.las	1	4991.322	5046.197

DPH-1.4 Report on Elevation by Class for Tiled Data - continued

File	Class	Z Min	Z Max
	2	4991.053	5047.067
	18	5405.54	5405.54
LD33511540.las	1	5000.768	5034.35
	2	5000.049	5049.901
	18	5258.07	5258.07
LD33511543.las	1	5020.597	5255.734
	2	5009.245	5067.69
	7	5006.499	5006.499
LD33511546.las	1	5035.544	5059.599
	2	5032.211	5062.28
LD33511549.las	1	5040.997	5059.973
	2	5040.223	5087.562
LD33511552.las	1	5039.38	5080.643
	2	5039.101	5087.414
	7	4300.323	4300.323
LD33511555.las	1	5049.075	5073.707
	2	5048.658	5071.338
LD33511558.las	1	5056.555	5173.658
	2	5055.167	5082.519
	18	5382.374	5382.374
LD33511561.las	1	5068.33	5135.876
	2	5066.847	5088.271
	9	5077.985	5079.809
	10	5078.12	5081.004
	18	5416.718	5416.718
LD33511564.las	1	5083.766	5188.894
	2	5083.53	5158.841
LD33511567.las	1	5121.154	5269.287
	2	5117.949	5264.491
LD33511570.las	1	5127.618	5264.159
	2	5125.839	5264.071
LD33511573.las	1	5141.545	5241.784
	2	5140.718	5240.836
LD33511576.las	1	5197.614	5363.067
	2	5196.856	5349.461

DPH-1.4 Report on Elevation by Class for Tiled Data - continued

File	Class	Z Min	Z Max
LD33511579.las	1	5288.497	5373.044
	2	5287.151	5348.195
LD33511582.las	1	5271.259	5498.06
	2	5269.763	5314.212
	18	7349.05	7360.422
LD33511585.las	1	5250.154	5324.799
	2	5249.852	5308.421
	18	5527.561	7352.767
LD33511588.las	1	5238.539	5286.515
	2	5238.277	5280.37
LD33511591.las	1	5235.652	5282.608
	2	5235.341	5259.264
	18	7167.587	7167.997
LD33511594.las	1	5242.011	5284.241
	2	5240.36	5261.125
	18	5551.738	5551.738
LD33511597.las	1	5235.373	5305.678
	2	5234.642	5264.14
LD33511600.las	1	5237.237	5297.358
	2	5232.795	5264.051
LD33511603.las	1	5247.312	5290.836
	2	5246.564	5266.4
LD33511606.las	1	5241.436	5291.043
	2	5235.925	5270.039
LD33511609.las	1	5234.081	5274.907
	2	5233.589	5260.741
LD33541396.las	1	4629.597	4827.29
	2	4634.364	4669.157
	7	4479.738	4648.114
LD33541399.las	1	4616.661	4703.983
	2	4623.006	4673.993
	7	4613.544	4656.064
LD33541402.las	1	4623.304	4721.683
	2	4628.76	4703.593
	7	4627.904	4648.108

DPH-1.4 Report on Elevation by Class for Tiled Data - continued

File	Class	Z Min	Z Max
	18	5170.275	5170.275
LD33541405.las	1	4656.375	4726.086
	2	4662.694	4706.756
	7	4653.183	4691.018
LD33541408.las	1	4685.693	4765.155
	2	4688.849	4739.794
	7	4686.92	4711.552
LD33541411.las	1	4678.55	4748.468
	2	4686.959	4739.82
	7	4673.347	4714.705
LD33541414.las	1	4678.337	4901.145
	2	4684.334	4705.913
	7	4424.893	4693.065
	18	4939.882	4972.224
LD33541417.las	1	4659.456	4906.539
	2	4659.233	4696.441
	7	4054.464	4678.849
	18	4915.151	5010.115
LD33541420.las	1	4632.622	4901.112
	2	4632.382	4691.844
	7	4183.148	4679.902
	18	4917.487	4952.428
LD33541423.las	1	4627.691	4872.051
	2	4632.136	4660.831
	7	4257.967	4643.203
	18	4865.689	11085.88
LD33541426.las	1	4643.4	4885.771
	2	4648.931	4679.997
	7	4286.045	4665.345
	18	4888.222	5017.864
LD33541429.las	1	4657.504	4887.838
	2	4661.92	4701.06
	7	4341.871	4667.793
	18	4925.571	11294.105
LD33541432.las	1	4675.798	4714.872
	2	4682.983	4715.076
LD33541435.las	1	4701.743	4818.071

DPH-1.4 Report on Elevation by Class for Tiled Data - continued

File	Class	Z Min	Z Max
	2	4701.332	4761.634
	7	4730.565	4730.565
LD33541438.las	1	4720.732	4836.043
	2	4718.901	4781.683
	7	4746.874	4746.874
LD33541441.las	1	4732.3	4787.707
	2	4733.081	4788.964
LD33541444.las	1	4760.174	5039.796
	2	4759.584	4825.571
	18	5049.373	5096.25
LD33541447.las	1	4789.525	4856.378
	2	4788.442	4856.135
	7	4821.421	4821.421
LD33541450.las	1	4834.006	4940.433
	2	4833.708	4904.642
	7	4843.127	4872.1
LD33541453.las	1	4875.518	5006.847
	2	4869.219	4964.193
	7	4387.649	4915.364
LD33541456.las	1	4917.126	4985.436
	2	4919.925	4965.302
	7	4819.994	4946.171
LD33541459.las	1	4938.648	5005.994
	2	4940.764	4965.663
	7	4869.879	4945.007
LD33541462.las	1	4942.005	5002.329
	2	4941.673	4978.271
LD33541465.las	1	4943.008	5034.002
	2	4947.287	4995.125
	7	4344.443	4937.759
LD33541468.las	1	4955.732	5131.223
	2	4962.034	5027.838
	7	4873.465	5008.054
LD33541471.las	1	4971.827	5092.198
	2	4971.965	5037.283
	7	4913.327	5022.687

DPH-1.4 Report on Elevation by Class for Tiled Data - continued

File	Class	Z Min	Z Max
	18	11408.826	11409.059
LD33541474.las	1	4979.911	5100.082
	2	4987.736	5040.8
	7	4450.906	5021.565
LD33541477.las	1	4989.262	5258.408
	2	4994.265	5036.361
	7	4726.49	5023.717
	18	5284.264	5303.083
LD33541480.las	1	4977.359	5083.182
	2	4981.65	5019.347
	7	4770.84	5008.235
LD33541483.las	1	4956.211	5081.112
	2	4952.756	5004.36
	7	4589.003	4990.725
LD33541486.las	1	4926.804	4976.355
	2	4926.588	4969.6
	7	4790.653	4953.356
LD33541489.las	1	4914.885	4963.596
	2	4922.605	4946.821
	7	4907.425	4925.997
	18	5196.187	5196.187
LD33541492.las	1	4923.031	4994.396
	2	4923.468	4945.01
	7	4910.436	4932.159
	18	5237.535	5246.879
LD33541495.las	1	4927.247	5092.254
	2	4926.923	4969.57
	7	4877.333	4955.781
LD33541498.las	1	4958.98	5026.269
	2	4959.281	4988.294
	7	4961.401	4967.087
	18	5276	5276
LD33541501.las	1	4955.302	5180.498
	2	4955.056	4994.646
	7	4682.399	4979.537
LD33541504.las	1	4925.577	5168.198
	2	4929.902	4985.138

DPH-1.4 Report on Elevation by Class for Tiled Data - continued

File	Class	Z Min	Z Max
	7	4920.436	4941.804
LD33541507.las	1	4930.61	4974.144
	2	4935.682	4967.329
	7	4924.757	4935.449
LD33541510.las	1	4941.739	5064.327
	2	4941.381	4963.501
	7	4936.181	4944.649
LD33541513.las	1	4939.331	5070.712
	2	4939.14	4972.264
	7	4947.634	4952.336
	9	4939.055	4939.731
	10	4939.111	4939.705
LD33541516.las	1	4956.033	4994.787
	2	4959.541	4991.621
	7	4947.139	4962.287
LD33541519.las	1	4969.521	5019.685
	2	4974.757	5002.782
	7	4966.516	4989.504
	18	11403.176	11403.419
LD33541522.las	1	4976.65	5056.433
	2	4975.945	5019.783
	7	4929.537	4997.92
	18	5284.468	5326.997
LD33541525.las	1	4987.953	5202.749
	2	4995.338	5060.971
	7	4785.069	5048.661
LD33541528.las	1	5031.653	5215.419
	2	5038.789	5092.569
	7	4435.06	5057.467
LD33541531.las	1	5032.802	5084.265
	2	5029.294	5085.292
	7	5051.22	5063.815
LD33541534.las	1	5034.495	5076.315
	2	5019.964	5078.176
LD33541537.las	1	5029.521	5057.88
	2	5005.613	5062.605
LD33541540.las			

DPH-1.4 Report on Elevation by Class for Tiled Data - continued

File	Class	Z Min	Z Max
	1	5003.914	5197.454
	2	5001.188	5051.151
LD33541543.las	1	5031.204	5074.882
	2	5023.54	5073.897
	7	5027.585	5027.585
	18	5302.398	5302.398
LD33541546.las	1	5039.501	5074.225
	2	5035.767	5064.865
LD33541549.las	1	5042.628	5065.846
	2	5040.892	5065.81
LD33541552.las	1	5034.347	5055.495
	2	5032.46	5052.388
	18	5386.17	5386.17
LD33541555.las	1	5048.986	5271.896
	2	5048.077	5060.292
LD33541558.las	1	5057.313	5104.701
	2	5051.033	5071.171
LD33541561.las	1	5062.273	5186.925
	2	5061.919	5095.39
LD33541564.las	1	5080.774	5159.356
	2	5079.99	5157.634
LD33541567.las	1	5145.049	5240.59
	2	5142.913	5240.669
LD33541570.las	1	5158.625	5219.658
	2	5155.895	5223.457
	7	4976.194	5058.917
LD33541573.las	1	5174.904	5332.03
	2	5173.093	5332.693
	7	5262.982	5262.982
LD33541576.las	1	5241.121	5361.374
	2	5239.638	5355.714
LD33541579.las	1	5295.317	5368.861
	2	5294.435	5357.099
LD33541582.las	1	5274.612	5339.386

DPH-1.4 Report on Elevation by Class for Tiled Data - continued

File	Class	Z Min	Z Max
	2	5270.416	5339.415
	7	5265.816	5274.684
	18	7321.189	7322.088
LD33541585.las	1	5244.727	5298.474
	2	5244.173	5284.448
	18	5528.509	7371.668
LD33541588.las	1	5240.783	5464.504
	2	5238.635	5275.377
	7	4901.325	4901.325
	18	5534.093	7379.503
LD33541591.las	1	5231.194	5258.054
	2	5228.936	5258.244
	18	5571.757	5571.757
LD33541594.las	1	5232.335	5258.057
	2	5230.288	5256.597
LD33541597.las	1	5232.001	5269.189
	2	5231.745	5255.544
LD33541600.las	1	5231.194	5259.228
	2	5230.701	5258.72
LD33541603.las	1	5242.385	5259.491
	2	5239.602	5259.077
LD33541606.las	1	5229.015	5264.31
	2	5224.96	5260.754
LD33541609.las	1	5228.323	5249.74
	2	5225.557	5247.913
LD33571396.las	1	4644.787	4796.7
	2	4646.93	4695.611
	7	4582.153	4679.433
LD33571399.las	1	4649.367	4726.214
	2	4657.314	4705.463
	7	4649.216	4686.398
LD33571402.las	1	4665.174	4926.476
	2	4664.213	4742.914
	7	4617.94	4723.806
LD33571405.las	1	4682.445	4805.991

DPH-1.4 Report on Elevation by Class for Tiled Data - continued

File	Class	Z Min	Z Max
	2	4687.53	4786.362
	7	4672.714	4760.912
LD33571408.las	1	4697.254	4817.484
	2	4695.942	4786.306
	7	4694.243	4774.528
LD33571411.las	1	4694.551	4801.86
	2	4703.724	4772.103
	7	4693.997	4757.441
	18	5109.366	5109.366
LD33571414.las	1	4691.365	4886.457
	2	4696.431	4769.754
	7	4420.962	4737.123
LD33571417.las	1	4676.559	4917.989
	2	4683.947	4726.818
	7	4058.342	4708.76
	18	4943.75	11055.372
LD33571420.las	1	4649.863	4870.512
	2	4648.849	4708.488
	7	4388.781	4693.373
	18	4942.411	11128.695
LD33571423.las	1	4639.013	4912.077
	2	4643.806	4695.637
	7	4203.587	4668.79
	18	4887.454	11084.243
LD33571426.las	1	4648.718	4879.229
	2	4651.818	4670.171
	7	4246.52	4656.385
	18	4898.438	5031.263
LD33571429.las	1	4656.684	4913.127
	2	4665.099	4703.363
	7	4348.026	4668.311
	18	4917.69	11139.236
LD33571432.las	1	4678.452	4759.174
	2	4682.658	4757.723
	7	4681.661	4681.661
LD33571435.las	1	4702.189	4770.168
	2	4701.519	4768.744
	7	4509.87	4743.091

DPH-1.4 Report on Elevation by Class for Tiled Data - continued

File	Class	Z Min	Z Max
	18	5091.292	5091.292
LD33571438.las	1	4719.597	4809.141
	2	4719.101	4809.751
	7	4086.95	4786.021
LD33571441.las	1	4749.344	4833.12
	2	4747.326	4830.348
	7	4786.962	4786.962
LD33571444.las	1	4792.983	4862.831
	2	4786.624	4863.675
LD33571447.las	1	4805.305	4900.846
	2	4804.59	4899.196
LD33571450.las	1	4850.555	4975.108
	2	4850.22	4936.588
	7	4728.186	4876.444
LD33571453.las	1	4905.21	5030.879
	2	4904.551	4989.708
	7	4927.753	4951.821
LD33571456.las	1	4958.468	4998.409
	2	4960.079	4993.812
	7	4958.104	4964.921
LD33571459.las	1	4948.015	5027.729
	2	4947.697	4987.51
	7	4904.616	4949.915
LD33571462.las	1	4946.489	5024.524
	2	4946.01	4991.732
	7	4938.255	4938.255
LD33571465.las	1	4965.531	5057.595
	2	4965.65	5016.936
	7	4859.862	4980.456
LD33571468.las	1	4996.84	5196.607
	2	4995.161	5034.075
	7	4677.159	5021.434
LD33571471.las	1	5008.084	5242.857
	2	5012.063	5035.948
	7	4480.624	5022.47
LD33571474.las			

DPH-1.4 Report on Elevation by Class for Tiled Data - continued

File	Class	Z Min	Z Max
	1	4977.582	5058.228
	2	4987.031	5020.498
	7	4974.911	5005.262
	18	11262.609	11262.681
LD33571477.las	1	4990.371	5055.151
	2	4995.774	5016.125
	7	4429.243	5001.037
LD33571480.las	1	4969.983	5213.963
	2	4976.46	5033.163
	7	4758.222	5008.678
LD33571483.las	1	4936.079	5116.046
	2	4941.611	5004.271
	7	4850.269	4970.715
LD33571486.las	1	4924.767	5131.935
	2	4926.253	4956.355
	7	4498.16	4933.688
LD33571489.las	1	4916.995	4976.824
	2	4925.571	4960.193
	7	4907.897	4941.765
	18	5179.803	5179.803
LD33571492.las	1	4927.077	5166.059
	2	4930.289	4959.088
	7	4759.18	4943.435
LD33571495.las	1	4940.84	5099.029
	2	4940.157	4980.374
	7	4949.514	4954.117
	18	5205.705	5205.705
LD33571498.las	1	4965.413	5203.484
	2	4960.784	5001.365
	7	4785.574	4969.541
	18	5259.461	5259.461
LD33571501.las	1	4946.089	4996.023
	2	4949.56	4994.281
	7	4940.997	4948.297
LD33571504.las	1	4943.195	4985.61
	2	4942.848	4981.831
	7	4946.627	4959.895
LD33571507.las			

DPH-1.4 Report on Elevation by Class for Tiled Data - continued

File	Class	Z Min	Z Max
	1	4942.165	5170.167
	2	4946.496	4980.876
	7	4946.194	4953.241
LD33571510.las	1	4949.961	5184.393
	2	4947.89	4965.171
	7	4940.449	4948.76
	18	5214.465	5214.465
LD33571513.las	1	4939.327	5040.446
	2	4939.147	4974.167
	9	4938.947	4939.695
	10	4939.147	4939.629
	18	5179.921	5179.921
LD33571516.las	1	4962.753	5008.481
	2	4964.593	4995.823
	7	4882.982	4963.556
LD33571519.las	1	4973.33	5039.727
	2	4973.733	5039.616
	7	4889.551	4995.043
LD33571522.las	1	4987.477	5068.297
	2	4987.218	5029.314
	7	4993.382	5017.323
	18	5248.48	5248.48
LD33571525.las	1	5009.186	5246.856
	2	5008.32	5068.369
	7	4406.176	5056.155
LD33571528.las	1	5021.657	5240.262
	2	5024.98	5083.281
	7	5018.717	5054.006
LD33571531.las	1	5035.423	5274.911
	2	5036.351	5066.522
	7	5032.083	5032.083
	18	5414.72	5414.72
LD33571534.las	1	5037.287	5057.181
	2	5033.461	5079.852
LD33571537.las	1	5020.062	5094.275
	2	5012.336	5094.511
	18	11765.268	11765.436
LD33571540.las			

DPH-1.4 Report on Elevation by Class for Tiled Data - continued

File	Class	Z Min	Z Max
	1	5010.154	5063.674
	2	5006.945	5063.723
	18	5307.404	5329.015
LD33571543.las	1	5015.334	5282.427
	2	5014.823	5071.296
	7	4719.265	4719.265
LD33571546.las	1	5026.817	5065.774
	2	5023.464	5067.464
LD33571549.las	1	5034.613	5070.846
	2	5034.33	5052.254
LD33571552.las	1	5041.598	5050.187
	2	5040.971	5051.145
LD33571555.las	1	5049.327	5089.744
	2	5048.094	5061.161
LD33571558.las	1	5057.572	5076.496
	2	5055.554	5074.288
LD33571561.las	1	5064.878	5127.368
	2	5064.432	5084.882
	18	5637	5637.085
LD33571564.las	1	5077.129	5135.128
	2	5076.246	5142.808
	18	5450.895	5888.079
LD33571567.las	1	5123.746	5261.397
	2	5119.275	5250.573
	7	5059.376	5059.376
LD33571570.las	1	5182.283	5253.218
	2	5180.147	5249.133
	7	4756.795	4756.795
LD33571573.las	1	5213.546	5303.359
	2	5215.652	5305.626
LD33571576.las	1	5269.799	5359.504
	2	5268.625	5366.502
LD33571579.las	1	5300.022	5350.239
	2	5296.413	5350.524
LD33571582.las			

DPH-1.4 Report on Elevation by Class for Tiled Data - continued

File	Class	Z Min	Z Max
	1	5283.211	5345.511
	2	5278.634	5336.436
LD33571585.las	1	5247.421	5314.136
	2	5246.174	5312.886
	18	5495.589	5589.887
LD33571588.las	1	5235.429	5287.151
	2	5235.049	5285.377
	18	5549.024	5549.024
LD33571591.las	1	5225.954	5265.291
	2	5225.377	5258.316
	18	5503.063	5503.063
LD33571594.las	1	5222.289	5265.075
	2	5219.822	5257.444
	18	5511.114	5511.114
LD33571597.las	1	5220.8	5288.106
	2	5219.675	5247.883
LD33571600.las	1	5229.478	5274.753
	2	5228.654	5243.651
LD33571603.las	1	5233.008	5253.566
	2	5232.565	5253.516
LD33571606.las	1	5224.455	5281.236
	2	5223.536	5262.227
	18	5579.257	5640.412
LD33571609.las	1	5221.259	5237.667
	2	5219.32	5237.663
LD33601396.las	1	4670.906	4854.4
	2	4669.82	4735.952
	7	4367.308	4719.571
LD33601399.las	1	4690.926	4782.641
	2	4692.766	4767.215
	7	4690.115	4745.351
LD33601402.las	1	4705.158	4808.708
	2	4704.58	4794.213
	7	4713.403	4768.678
LD33601405.las	1	4755.814	4808.34

DPH-1.4 Report on Elevation by Class for Tiled Data - continued

File	Class	Z Min	Z Max
	2	4742.992	4791.578
	7	4757.139	4774.935
LD33601408.las	1	4771.588	4822.294
	2	4771.099	4793.225
	7	4763.481	4776.943
LD33601411.las	1	4759.856	4813.737
	2	4764.124	4788.002
	7	4750.732	4766.372
LD33601414.las	1	4719.485	4899.715
	2	4725.689	4798.885
	7	4023.391	4778.957
LD33601417.las	1	4704.436	4956.942
	2	4707.701	4802.1
	7	4104.628	4776.893
	18	4958.638	5003.504
LD33601420.las	1	4687.471	4945.791
	2	4694.443	4743.534
	7	4123.154	4721.07
LD33601423.las	1	4657.671	4928.53
	2	4666.136	4701.923
	7	4357.813	4688.403
	18	4947.231	11188.498
LD33601426.las	1	4658.291	4896.371
	2	4659.029	4684.958
	7	4323.312	4668.058
	18	4894.728	4974.301
LD33601429.las	1	4656.802	4934.071
	2	4660.975	4733.052
	7	4381.402	4713.285
	18	4994.14	11145.69
LD33601432.las	1	4704.767	4769.803
	2	4703.462	4761.362
LD33601435.las	1	4728.662	4807.713
	2	4728.38	4807.746
	7	4736.372	4736.372
LD33601438.las	1	4766.952	4838.356
	2	4765.88	4839.036

DPH-1.4 Report on Elevation by Class for Tiled Data - continued

File	Class	Z Min	Z Max
LD33601441.las	1	4773.819	4858.599
	2	4772.592	4857.412
LD33601444.las	1	4796.326	4887.569
	2	4795.528	4886.808
LD33601447.las	1	4844.666	4949.439
	2	4844.121	4943.524
	7	4264.483	4264.483
	18	11126.293	11126.408
LD33601450.las	1	4884.272	5075.902
	2	4883.691	4995.718
LD33601453.las	1	4938.652	5038.586
	2	4936.611	5006.548
	7	4975.499	4990.495
LD33601456.las	1	4975.814	5016.289
	2	4978.074	5004.111
	7	4980.899	4980.899
LD33601459.las	1	4959.59	5029.363
	2	4966.168	4990.83
	7	4957.841	4970.121
LD33601462.las	1	4976.522	5034.016
	2	4976.083	5011.555
	7	4527.862	4656.559
LD33601465.las	1	4991.985	5067.89
	2	4991.627	5025.768
	7	4690.916	4986.214
LD33601468.las	1	5006.555	5052.231
	2	5006.283	5045.794
	7	4869.131	5021.634
LD33601471.las	1	5005.754	5123.979
	2	5014.688	5042.848
	7	4388.088	5019.124
	18	11278.344	11321.427
LD33601474.las	1	4986.968	5062.451
	2	4994.915	5026.67
	7	4212.426	5011.043
LD33601477.las	1	4982.132	5058.628

DPH-1.4 Report on Elevation by Class for Tiled Data - continued

File	Class	Z Min	Z Max
	2	4990.321	5016.424
	7	4316.629	4998.179
LD33601480.las	1	4959.304	5152.67
	2	4967.746	5006.945
	7	4511.218	4995.623
LD33601483.las	1	4947.208	5149.425
	2	4945.728	4978.943
	7	4667.694	4960.768
	18	5243.602	5243.602
LD33601486.las	1	4935.981	5135.223
	2	4940.928	4970.184
	7	4644.128	4951.88
	18	5200.912	11463.146
LD33601489.las	1	4939.508	5177.234
	2	4941.512	4972.323
	7	4934.065	4955.65
LD33601492.las	1	4941.657	4991.857
	2	4941.289	4991.959
	7	4948.688	4958.386
LD33601495.las	1	4947.743	5092.847
	2	4947.474	4974.865
	7	4940.236	4940.236
LD33601498.las	1	4958.212	5146.968
	2	4960.272	4992.46
	7	4695.102	4957.68
LD33601501.las	1	4952.152	5047.834
	2	4955.568	5037.634
	7	4952.723	4993.852
LD33601504.las	1	4969.048	5146.502
	2	4970.82	5038.566
	7	4951.857	5000.649
	18	11269.331	11269.528
LD33601507.las	1	4955.528	5204.465
	2	4959.219	5009.554
	7	4951.309	4992.073
	18	5514.208	5514.677
LD33601510.las	1	4958.428	5155.193

DPH-1.4 Report on Elevation by Class for Tiled Data - continued

File	Class	Z Min	Z Max
	2	4959.57	5018.907
LD33601513.las	1	4955.955	5033.599
	2	4963.937	5020.666
	7	4871.093	5007.228
LD33601516.las	1	4964.432	5002.339
	2	4970.01	4995.134
	7	4811.227	4971.552
LD33601519.las	1	4969.426	5045.571
	2	4969.186	5042.943
	7	4970.676	5025.141
LD33601522.las	1	4995.456	5056.437
	2	4996.909	5048.796
	7	4877.175	5006.778
LD33601525.las	1	4996.007	5244.783
	2	4995.804	5031.037
	7	4999.623	5014.406
LD33601528.las	1	5007.205	5129.547
	2	5015.134	5055.236
	7	5005.315	5019.029
LD33601531.las	1	5036.66	5082.332
	2	5036.529	5073.208
	7	5039.235	5050.492
LD33601534.las	1	5041.151	5080.197
	2	5040.295	5081.899
LD33601537.las	1	5064.052	5095.334
	2	5043.74	5095.994
LD33601540.las	1	5020.246	5245.774
	2	5017.916	5063.53
LD33601543.las	1	5020.62	5042.421
	2	5020.026	5042.884
LD33601546.las	1	5026.598	5036.417
	2	5025.528	5036.762
LD33601549.las	1	5032.628	5108.425
	2	5032.339	5047.119
LD33601552.las			

DPH-1.4 Report on Elevation by Class for Tiled Data - continued

File	Class	Z Min	Z Max
	1	5038.897	5062.234
	2	5038.156	5064.134
LD33601555.las	1	5047.388	5084.501
	2	5045.895	5087.139
LD33601558.las	1	5056.647	5088.632
	2	5053.914	5088.733
LD33601561.las	1	5072.109	5135.882
	2	5071.286	5094.786
LD33601564.las	1	5085.945	5121.538
	2	5083.75	5121.158
LD33601567.las	1	5104.029	5244.996
	2	5101.397	5216.784
LD33601570.las	1	5176.473	5259.304
	2	5165.459	5238.89
LD33601573.las	1	5218.362	5338.329
	2	5202.604	5339.294
	7	4679.659	4679.659
LD33601576.las	1	5267.778	5356.384
	2	5266.528	5350.695
LD33601579.las	1	5289.75	5508.201
	2	5275.334	5339.09
	7	5283.598	5283.598
LD33601582.las	1	5285.58	5342.512
	2	5271.115	5325.623
	18	5630.747	7340.602
LD33601585.las	1	5253.881	5349.822
	2	5253.021	5324.989
	18	5531.77	5799.726
LD33601588.las	1	5220.075	5318.759
	2	5219.826	5263.93
LD33601591.las	1	5218.7	5421.521
	2	5217.955	5245.731
	18	5553.201	7438.302
LD33601594.las	1	5216.417	5235.009

DPH-1.4 Report on Elevation by Class for Tiled Data - continued

File	Class	Z Min	Z Max
	2	5216.177	5234.232
	18	5547.016	5601.882
LD33601597.las	1	5208.5	5234.032
	2	5207.837	5234.074
	18	5676.511	5676.511
LD33601600.las	1	5222.125	5237.595
	2	5221.663	5235.035
LD33601603.las	1	5221.535	5254.806
	2	5221.079	5248.838
LD33601606.las	1	5226.538	5301.072
	2	5225.429	5248.812
LD33601609.las	1	5218.621	5231.853
	2	5216.299	5233.277
LD33631396.las	1	4681.674	4787.149
	2	4682.753	4752.933
	7	4419.899	4716.985
LD33631399.las	1	4721.644	4793.452
	2	4720.299	4781.982
	7	4739.918	4746.884
LD33631402.las	1	4757.782	4861.053
	2	4757.294	4788.225
	7	4763.386	4764.223
	18	5024.645	5052.372
LD33631405.las	1	4757.592	4808.212
	2	4756.076	4798.662
	7	4760.22	4778.681
LD33631408.las	1	4734.774	4825.535
	2	4733.363	4792.677
	7	4730.289	4771.375
LD33631411.las	1	4739.705	4823.291
	2	4736.004	4793.337
	7	4757.917	4771.687
	18	5349.664	5349.664
LD33631414.las	1	4730.05	4972.392
	2	4724	4797.822
	7	4370.562	4784.764

DPH-1.4 Report on Elevation by Class for Tiled Data - continued

File	Class	Z Min	Z Max
	18	5018.756	5032.533
LD33631417.las	1	4693.078	4948.012
	2	4698.524	4801.611
	7	4078.594	4775.627
	18	4937.674	4966.65
LD33631420.las	1	4671.628	4866.378
	2	4679.715	4714.361
	7	4364.591	4696.628
	18	11110.572	11110.785
LD33631423.las	1	4653.836	4915.784
	2	4661.438	4700.653
	7	4275.073	4677.786
	18	4943.74	11124.138
LD33631426.las	1	4655.489	4896.047
	2	4660.434	4731.975
	7	4292.842	4715.286
	18	4912.113	4975.958
LD33631429.las	1	4679.932	4925.371
	2	4684.938	4778.045
	7	4448.669	4752.084
	18	4993.753	11317.671
LD33631432.las	1	4727.087	4782.901
	2	4725.604	4783.77
	7	4733.084	4733.084
LD33631435.las	1	4735.768	4825.896
	2	4735.351	4822.868
LD33631438.las	1	4808.074	4898.133
	2	4807.481	4855.446
	7	4807.041	4823.084
LD33631441.las	1	4837.923	4905.951
	2	4837.054	4908.773
LD33631444.las	1	4833.908	4956.886
	2	4832.366	4952.999
	7	4843.173	4931.795
LD33631447.las	1	4872.969	5036.788
	2	4871.88	5028.655
	7	4896.883	5016.644

DPH-1.4 Report on Elevation by Class for Tiled Data - continued

File	Class	Z Min	Z Max
LD33631450.las	1	4942.838	5046.683
	2	4941.926	5017.428
	7	4986.063	4986.063
LD33631453.las	1	4979.331	5044.324
	2	4986.522	5009.947
	7	4689.216	4992.231
LD33631456.las	1	4965.125	5043.999
	2	4964.852	5006.375
	7	4959.6	4977.677
LD33631459.las	1	4951.352	5026.539
	2	4950.892	4987.625
	7	4953.75	4953.75
LD33631462.las	1	4949.534	5034.773
	2	4949.091	5006.273
LD33631465.las	1	4958.373	5046.807
	2	4961.178	5006.237
LD33631468.las	1	4971.817	5135.948
	2	4974.193	5033.589
	7	4437.051	5019.593
LD33631471.las	1	4972.917	5071.384
	2	4977.785	5032.067
	7	4666.543	5013.957
LD33631474.las	1	4978.022	5196.847
	2	4983.054	5018.884
	7	4528.196	5000.909
	18	5243.664	5243.664
LD33631477.las	1	4967.005	5143.96
	2	4974.514	5002.733
	7	4817.353	4989.18
	18	5391.587	5391.587
LD33631480.las	1	4961.693	5170.551
	2	4969.193	4992.359
	7	4485.132	4979.793
	18	11328.238	11336.569
LD33631483.las	1	4956.555	5095.63
	2	4963.071	5005.036
	7	4900.322	4990.147

DPH-1.4 Report on Elevation by Class for Tiled Data - continued

File	Class	Z Min	Z Max
LD33631486.las	1	4952.342	5069.918
	2	4956.762	5011.67
	7	4771.158	4991.66
	18	11344.633	11344.748
LD33631489.las	1	4958.494	4993.701
	2	4958.553	4984.406
	7	4951.985	4965.859
	18	11495.843	11496.03
LD33631492.las	1	4953.524	5079.747
	2	4960.072	4994.878
	7	4957.319	4972.529
	18	11368.639	11368.737
LD33631495.las	1	4959.708	5132.979
	2	4963.589	5001.42
	7	4960.994	4960.994
LD33631498.las	1	4971.686	5193.976
	2	4971.417	5020.544
	7	4644.613	4971.601
LD33631501.las	1	4991.627	5212.135
	2	4986.932	5043.484
	7	5011.906	5021.394
LD33631504.las	1	4955.505	5100.744
	2	4955.302	5048.979
	7	4948.104	5014.203
LD33631507.las	1	4943.606	5129.183
	2	4949.137	5011.981
	7	4624.83	4995.997
	18	11359.508	11359.738
LD33631510.las	1	4952.648	5055.075
	2	4952.06	5016.949
	7	4952.677	4979.626
LD33631513.las	1	4953.976	5023.812
	2	4961.968	5016.755
	7	4955.079	4998.251
LD33631516.las	1	4966.67	5009.226
	2	4973.589	5009.235
	7	4807.497	4982.864
LD33631519.las			

DPH-1.4 Report on Elevation by Class for Tiled Data - continued

File	Class	Z Min	Z Max
	1	4976.247	5038.018
	2	4976.027	5029.485
	7	4975.036	4989.16
	18	5279.474	5279.474
LD33631522.las	1	4992.254	5183.91
	2	4991.837	5048.267
	7	4990.945	5031.571
LD33631525.las	1	4995.357	5209.537
	2	4995.125	5025.233
	7	5007.693	5007.693
	18	5247.155	5256.331
LD33631528.las	1	5001.332	5210.075
	2	5006.342	5050.4
	7	4874.4	5015.669
	18	5313.828	11681.948
LD33631531.las	1	5021.972	5055.489
	2	5025.272	5050.049
	7	5019.872	5019.872
	18	5445.957	5445.957
LD33631534.las	1	5039.058	5073.94
	2	5038.707	5079.622
LD33631537.las	1	5055	5100.672
	2	5049.137	5100.298
	7	4320.756	4320.756
LD33631540.las	1	5027.903	5241.341
	2	5026.627	5074.393
	18	5283.894	5399.858
LD33631543.las	1	5022.227	5057.536
	2	5021.703	5050.164
	18	5295.724	5295.724
LD33631546.las	1	5029.052	5063.589
	2	5028.691	5037.46
LD33631549.las	1	5031.689	5068.763
	2	5031.027	5043.123
	18	5310.232	5371.052
LD33631552.las	1	5038.815	5100.61
	2	5037.729	5115.994

DPH-1.4 Report on Elevation by Class for Tiled Data - continued

File	Class	Z Min	Z Max
LD33631555.las	1	5058.425	5141.394
	2	5058.084	5137.565
LD33631558.las	1	5062.805	5115.58
	2	5060.075	5093.185
LD33631561.las	1	5081.178	5140.912
	2	5080.449	5102.421
	7	4414.962	4414.962
	18	5393.47	5393.47
LD33631564.las	1	5089.616	5132.611
	2	5089.163	5109.36
LD33631567.las	1	5102.464	5184.937
	2	5101.374	5165.626
LD33631570.las	1	5140.078	5221.64
	2	5131.699	5221.476
LD33631573.las	1	5160.075	5273.165
	2	5157.946	5275.016
	7	5218.064	5218.064
LD33631576.las	1	5211.233	5341.124
	2	5208.484	5341.643
LD33631579.las	1	5281.433	5359.202
	2	5277.171	5330.016
LD33631582.las	1	5277.581	5338.46
	2	5277.122	5337.214
	18	5533.152	7327.01
LD33631585.las	1	5252.148	5343.1
	2	5252.066	5332.417
	18	5519.805	7402.042
LD33631588.las	1	5210.485	5268.917
	2	5210.167	5270.626
	7	4474.407	5202.463
LD33631591.las	1	5201.952	5246.676
	2	5201.673	5235.226
	18	5547.837	5602.83
LD33631594.las	1	5210.095	5233.31
	2	5209.645	5227.624

DPH-1.4 Report on Elevation by Class for Tiled Data - continued

File	Class	Z Min	Z Max
	7	5195.852	5195.852
LD33631597.las	1	5208.067	5235.797
	2	5207.414	5227.762
LD33631600.las	1	5200.223	5268.201
	2	5199.514	5227.532
LD33631603.las	1	5206.249	5247.142
	2	5205.957	5239.035
LD33631606.las	1	5207.467	5239.56
	2	5207.191	5239.93
LD33631609.las	1	5205.626	5224.885
	2	5200.715	5225.934
LD33661396.las	1	4671.71	4855.709
	2	4673.232	4728.593
	7	4612.802	4688.849
	18	11135.7	11135.887
LD33661399.las	1	4674.157	4804.574
	2	4676.024	4778.865
	7	4667.914	4743.091
	18	5413.611	5413.611
LD33661402.las	1	4673.298	4796.913
	2	4672.73	4785.171
	7	4663.098	4674.604
	18	5223.415	5223.421
LD33661405.las	1	4670.771	4781.286
	2	4669.787	4771.782
	7	4666.956	4708.544
LD33661408.las	1	4661.493	4762.261
	2	4668.376	4762.212
	7	4674.909	4717.586
LD33661411.las	1	4672.963	4780.043
	2	4676.031	4764.567
	7	4663.701	4717.264
LD33661414.las	1	4664.581	4942.969
	2	4669.672	4757.464
	7	4483.738	4732.559
	18	4971.48	5061.473

DPH-1.4 Report on Elevation by Class for Tiled Data - continued

File	Class	Z Min	Z Max
LD33661417.las	1	4664.259	4895.794
	2	4672.979	4724.728
	7	4363.945	4693.144
	18	4915.053	5040.416
LD33661420.las	1	4662.048	4754.059
	2	4670.473	4699.088
	7	4310.582	4684.272
	18	10936.32	11118.626
LD33661423.las	1	4664.482	4899.469
	2	4672.146	4691.273
	7	4311.671	4678.606
	18	4914.131	11041.015
LD33661426.las	1	4669.131	4934.898
	2	4674.003	4733.12
	7	4346.727	4711.431
	18	4943.235	5093.822
LD33661429.las	1	4707.993	4962.06
	2	4715.237	4783.452
	7	4233.01	4763.609
	18	4966.722	11132.556
LD33661432.las	1	4736.037	4796.733
	2	4735.788	4785.191
	7	4740.853	4740.853
LD33661435.las	1	4759.708	4825.525
	2	4759.026	4824.36
LD33661438.las	1	4793.796	4908.202
	2	4792.418	4866.394
	7	4819.774	4819.774
LD33661441.las	1	4830.535	4923.553
	2	4828.668	4923.028
LD33661444.las	1	4891.762	5020.669
	2	4891.214	5020.902
LD33661447.las	1	4947.169	5069.757
	2	4943.74	5033.176
	7	4362.905	5003.363
LD33661450.las	1	4997.123	5069.832
	2	4998.261	5034.888

DPH-1.4 Report on Elevation by Class for Tiled Data - continued

File	Class	Z Min	Z Max
	7	5020.613	5020.613
LD33661453.las	1	4963.186	5035.515
	2	4959.938	5027.628
	7	4878.881	4991.548
LD33661456.las	1	4936.234	5026.945
	2	4937.087	4990.21
	7	4927.431	4951.079
LD33661459.las	1	4919.442	5011.936
	2	4918.53	4968.904
	7	4932.69	4957.142
LD33661462.las	1	4926.959	4998.399
	2	4926.608	4969.324
	7	4940.39	4940.39
LD33661465.las	1	4927.418	5012.729
	2	4931.214	4978.865
LD33661468.las	1	4936.332	5035.872
	2	4940.764	4984.531
	7	4745.056	4960.873
	18	5259.852	5259.852
LD33661471.las	1	4941.919	5082.647
	2	4947.697	4998.497
	7	4509.02	4976.762
LD33661474.las	1	4983.35	5061.01
	2	4983.553	5017.962
	7	4476.149	5004.616
LD33661477.las	1	4965.4	5090.607
	2	4968.884	5004.541
	7	4551.956	4992.454
	18	11451.932	11452.185
LD33661480.las	1	4958.563	5062.975
	2	4965.292	4994.439
	7	4378.469	4980.167
LD33661483.las	1	4959.675	5134.862
	2	4961.722	5007.897
	7	4566.152	4994.429
LD33661486.las	1	4982.565	5190.429

DPH-1.4 Report on Elevation by Class for Tiled Data - continued

File	Class	Z Min	Z Max
	2	4984.216	5026.637
	7	4754.475	5005.935
LD33661489.las	1	4966.148	5025.827
	2	4973.648	5024.508
	7	4962.264	4982.93
	18	11342.592	11342.796
LD33661492.las	1	4967.579	5018.048
	2	4972.69	5008.294
	7	4861.834	4972.096
LD33661495.las	1	4985.013	5187.575
	2	4981.368	5048.271
	7	4853.192	5025.712
	18	5279.235	5832.2
LD33661498.las	1	4994.77	5212.348
	2	4994.242	5079.101
	7	5016.745	5054.823
LD33661501.las	1	4984.491	5159.737
	2	4984.222	5082.368
	7	4780.338	5026.995
	18	5406.436	5406.436
LD33661504.las	1	4940.338	5117.611
	2	4943.376	4997.244
	7	4615.752	4963.993
LD33661507.las	1	4936.181	5038.389
	2	4936.457	4958.734
	7	4852.251	4939.485
	18	5206.555	5206.555
LD33661510.las	1	4940.269	4986.201
	2	4939.774	4980.19
LD33661513.las	1	4951.644	4995.272
	2	4955.003	4993.3
	7	4948.661	4967.979
LD33661516.las	1	4966.775	5149.885
	2	4969.347	4994.793
	7	4504.036	4983.051
LD33661519.las	1	4969.396	5028.635
	2	4973.064	5007.319

DPH-1.4 Report on Elevation by Class for Tiled Data - continued

File	Class	Z Min	Z Max
	7	4971.965	4990.426
LD33661522.las	1	4992.592	5113.769
	2	4992.247	5011.197
	7	4991.453	4996.548
	18	5354.953	5412.063
LD33661525.las	1	5000.781	5234.78
	2	5006.696	5036.584
	7	4719.348	5018.103
	18	5249.783	5258.083
LD33661528.las	1	5013.484	5151.607
	2	5020.357	5049.99
	7	5006.073	5028.494
LD33661531.las	1	5031.434	5138.746
	2	5030.938	5079.147
	7	4370.907	5043.136
LD33661534.las	1	5047.408	5149.996
	2	5046.105	5152.48
LD33661537.las	1	5073.349	5259.018
	2	5071.548	5254.205
	7	5129.166	5141.581
	18	5481.462	5538.047
LD33661540.las	1	5054.206	5170.524
	2	5050.124	5180.725
	7	5084.813	5084.813
	18	5335.705	5335.705
LD33661543.las	1	5034.416	5090.226
	2	5033.966	5080.147
LD33661546.las	1	5033.445	5080.416
	2	5032.641	5058.399
	18	5289.907	5289.907
LD33661549.las	1	5034.911	5140.308
	2	5034.442	5069.373
	18	5356.498	5356.498
LD33661552.las	1	5045.203	5175.013
	2	5043.123	5160.262
	7	5131.893	5131.893
LD33661555.las			

DPH-1.4 Report on Elevation by Class for Tiled Data - continued

File	Class	Z Min	Z Max
	1	5089.734	5184.078
	2	5085.416	5164.317
	7	5130.433	5143.303
LD33661558.las	1	5088.891	5143.467
	2	5082.424	5119.255
LD33661561.las	1	5095.715	5181.801
	2	5092.861	5146.148
LD33661564.las	1	5094.54	5120.469
	2	5094.097	5120.528
LD33661567.las	1	5110.744	5158.113
	2	5108.54	5143.956
	18	5379.051	5379.051
LD33661570.las	1	5135.987	5170.262
	2	5129.763	5171.04
	18	5605.212	5605.212
LD33661573.las	1	5156.971	5207.69
	2	5155.748	5208.543
LD33661576.las	1	5186.528	5363.959
	2	5185.557	5324.638
	18	5550.068	5550.068
LD33661579.las	1	5269.606	5322.286
	2	5263.92	5322.401
LD33661582.las	1	5259.747	5482.633
	2	5259.533	5318.211
	18	5513.913	5532.676
LD33661585.las	1	5253.31	5314.287
	2	5252.713	5303.549
	18	7321.577	7411.527
LD33661588.las	1	5210.009	5275.045
	2	5209.721	5276.86
LD33661591.las	1	5201.86	5248.933
	2	5201.568	5221.187
LD33661594.las	1	5207.568	5222.486
	2	5206.988	5220.911
LD33661597.las			

DPH-1.4 Report on Elevation by Class for Tiled Data - continued

File	Class	Z Min	Z Max
	1	5202.847	5242.158
	2	5201.824	5219.196
	18	5657.377	5666.744
LD33661600.las	1	5195.019	5249.786
	2	5194.757	5220.203
LD33661603.las	1	5194.622	5222.263
	2	5194.37	5216.902
LD33661606.las	1	5198.293	5251.164
	2	5197.985	5224.264
	18	5642.23	5642.23
LD33661609.las	1	5197.135	5217.706
	2	5196.335	5219.251
LD33691396.las	1	4616.966	4765.962
	2	4615.781	4683.458
	7	4457.747	4672.658
LD33691399.las	1	4623.531	4705.673
	2	4618.38	4686.493
	7	4616.68	4673.147
LD33691402.las	1	4618.213	4705.04
	2	4615.985	4684.302
	7	4627.802	4657.95
LD33691405.las	1	4622.13	4701.231
	2	4620.053	4683.905
	7	4626.851	4653.721
LD33691408.las	1	4619.495	4699.761
	2	4618.803	4677.126
	7	4622.592	4656.428
LD33691411.las	1	4650.151	4799.151
	2	4652.737	4681.946
	7	4641.241	4664.695
LD33691414.las	1	4654.653	4856.837
	2	4662.251	4693.137
	7	4522.268	4660.089
	18	4927.838	5050.8
LD33691417.las	1	4648.757	4828.265
	2	4648.275	4682.651

DPH-1.4 Report on Elevation by Class for Tiled Data - continued

File	Class	Z Min	Z Max
	7	4356.999	4670.981
	18	4969.652	11118.997
LD33691420.las	1	4644.207	4842.799
	2	4648.511	4684.364
	7	4401.254	4663.813
	18	4921.224	11130.293
LD33691423.las	1	4665.345	4910
	2	4664.059	4724.561
	7	4258.633	4705.65
	18	4908.219	11127.822
LD33691426.las	1	4687.455	4961.302
	2	4688.918	4745.289
	7	4327.583	4729.085
	18	4947.92	5018.687
LD33691429.las	1	4710.732	4920.367
	2	4716.972	4779.361
	7	4556.438	4749.721
	18	5008.806	11158.875
LD33691432.las	1	4737.753	4810.4
	2	4736.355	4804.518
	7	4744.79	4788.777
LD33691435.las	1	4780.273	4879.173
	2	4779.321	4845.354
	7	4784.351	4784.351
LD33691438.las	1	4799.068	4910.63
	2	4798.334	4879.147
	7	4824.626	4830
LD33691441.las	1	4839.534	4929.098
	2	4838.498	4928.586
	7	4838.471	4880.095
LD33691444.las	1	4880.358	5047.208
	2	4879.183	5024.563
LD33691447.las	1	4930.236	5072.739
	2	4929.541	5035.259
	18	11219.335	11219.446
LD33691450.las	1	4985.17	5051.909
	2	4972.149	5031.43

DPH-1.4 Report on Elevation by Class for Tiled Data - continued

File	Class	Z Min	Z Max
	7	4994.833	5012.664
LD33691453.las	1	4936.585	5015.348
	2	4933.061	5003.602
	7	4941.332	4974.281
LD33691456.las	1	4892.277	5001.227
	2	4891.339	4959.98
	7	4895.768	4895.768
LD33691459.las	1	4898.832	4978.241
	2	4896.194	4947.838
	7	4905.735	4905.735
LD33691462.las	1	4917.507	4998.553
	2	4920.128	4963.323
	7	4914.967	4921.982
LD33691465.las	1	4931.578	5011.722
	2	4931.309	4977.083
LD33691468.las	1	4952.89	5016.722
	2	4954.357	4984.964
	7	4952.444	4969.472
LD33691471.las	1	4956.102	5074.242
	2	4964.324	5006.844
	7	4954.124	4992.392
	18	5430.088	5430.088
LD33691474.las	1	4966.371	5060.334
	2	4969.764	5014.288
	7	4963.337	4995.394
LD33691477.las	1	4958.898	5033.159
	2	4966.699	4999.311
	7	4605.217	4983.868
LD33691480.las	1	4933.461	5143.415
	2	4940.787	4991.384
	7	4159.572	4973.087
LD33691483.las	1	4932.359	5091.83
	2	4940.39	5001.598
	7	4931.112	4989.724
LD33691486.las	1	4954.849	5134.783
	2	4959.281	5004.203

DPH-1.4 Report on Elevation by Class for Tiled Data - continued

File	Class	Z Min	Z Max
	7	4597.432	4983.934
LD33691489.las	1	4962.621	5051.141
	2	4968.533	5038.343
	7	4964.163	5005.505
LD33691492.las	1	4986.214	5095.426
	2	4985.63	5056.496
	7	4821.775	5020.377
LD33691495.las	1	5021.443	5184.412
	2	5008.412	5076.84
	7	4569.548	5053.327
LD33691498.las	1	4995.2	5177.496
	2	4985.991	5093.861
	7	5005.144	5076.555
LD33691501.las	1	4946.201	5232.909
	2	4945.833	5093.887
	7	4500.942	5048.366
LD33691504.las	1	4925.889	5010.548
	2	4932.07	4994.524
	7	4920.768	4939.012
	18	5363.693	5363.693
LD33691507.las	1	4929.862	5019.035
	2	4929.639	4950.663
	7	4927.152	4937.631
	18	11429.99	11432.402
LD33691510.las	1	4936.047	5134.56
	2	4936.043	4974.508
LD33691513.las	1	4945.807	5076.433
	2	4950.925	4988.186
	7	4944.108	4949.587
	18	5253.323	5300.714
LD33691516.las	1	4964.262	5162.814
	2	4970.407	5001.689
	7	4966.004	4990.485
LD33691519.las	1	4975.023	5037.697
	2	4974.813	5026.322
	7	4792.523	5012.178
LD33691522.las			

DPH-1.4 Report on Elevation by Class for Tiled Data - continued

File	Class	Z Min	Z Max
	1	4990.39	5158.123
	2	4995.085	5027.182
	7	4980.771	4999.032
	18	5253.739	5253.739
LD33691525.las	1	5003.605	5187.992
	2	5005.394	5051.64
	7	5023.156	5023.156
LD33691528.las	1	5025.213	5228.175
	2	5032.086	5066.709
	7	5021.955	5042.782
	18	5358.706	5358.706
LD33691531.las	1	5050.101	5111.866
	2	5049.875	5105.206
	18	5349.461	11698.648
LD33691534.las	1	5078.894	5211.6
	2	5078.645	5198.543
LD33691537.las	1	5155.022	5375.452
	2	5152.296	5285.357
	7	5246.262	5272.145
	18	11586.716	11586.899
LD33691540.las	1	5083.687	5186.669
	2	5080.183	5183.343
	7	5134.025	5162.926
LD33691543.las	1	5048.241	5092.28
	2	5047.677	5087.165
LD33691546.las	1	5041.611	5089.071
	2	5039.695	5066.486
LD33691549.las	1	5048.261	5100.026
	2	5045.781	5100.492
	17	5070.016	5073.412
LD33691552.las	1	5080.075	5264.884
	2	5069.396	5224.133
	7	5156.627	5156.627
LD33691555.las	1	5104.809	5231.745
	2	5097.473	5224.159
	7	5151.804	5203.336
LD33691558.las			

DPH-1.4 Report on Elevation by Class for Tiled Data - continued

File	Class	Z Min	Z Max
	1	5112.129	5131.171
	2	5097.427	5131.466
LD33691561.las	1	5118.356	5162.299
	2	5117.831	5147.04
LD33691564.las	1	5107.821	5146.935
	2	5106.128	5159.517
	7	4985.443	4985.443
LD33691567.las	1	5116.197	5162.25
	2	5115.216	5169.064
	18	5373.208	5373.208
LD33691570.las	1	5139.731	5166.463
	2	5136.794	5167.057
LD33691573.las	1	5151.604	5188.448
	2	5147.923	5189.563
LD33691576.las	1	5177.276	5267.27
	2	5176.299	5280.872
	7	5023.281	5023.281
LD33691579.las	1	5239.307	5309.005
	2	5221.692	5310.032
LD33691582.las	1	5274.317	5301.964
	2	5273.615	5306.476
	18	5994.174	7281.882
LD33691585.las	1	5259.825	5287.637
	2	5261.791	5287.945
	7	5250.327	5254.366
	18	5535.038	5535.038
LD33691588.las	1	5218.044	5495.248
	2	5217.355	5277.486
LD33691591.las	1	5214.53	5238.051
	2	5214.022	5237.857
	18	5525.484	5525.484
LD33691594.las	1	5206.748	5226.105
	2	5206.174	5226.01
LD33691597.las	1	5200.091	5234.199
	2	5199.314	5214.192

DPH-1.4 Report on Elevation by Class for Tiled Data - continued

File	Class	Z Min	Z Max
LD33691600.las	1	5196.243	5234.094
	2	5195.852	5234.225
LD33691603.las	1	5180.767	5232.076
	2	5179.15	5232.496
LD33691606.las	1	5183.628	5206.922
	2	5183.136	5206.4
LD33691609.las	1	5181.837	5216.482
	2	5181.174	5216.83
LD33721396.las	1	4585.716	4698.13
	2	4580.056	4657.241
	7	4453.62	4645.338
LD33721399.las	1	4571.215	4663.18
	2	4570.729	4657.619
	7	4587.773	4634.449
LD33721402.las	1	4576.215	4647.619
	2	4576.205	4646.198
	7	4570.499	4600.975
LD33721405.las	1	4589.505	4678.937
	2	4589.062	4648.081
	7	4513.442	4607.868
	18	4886.634	4886.634
LD33721408.las	1	4612.005	4687.95
	2	4608.272	4667.852
	7	4627.36	4642.77
LD33721411.las	1	4641.237	4699.426
	2	4646.529	4672.159
	7	4638.452	4657.924
LD33721414.las	1	4642.802	4887.451
	2	4647.812	4692.806
	7	4558.383	4664.088
	18	4888.366	5014.498
LD33721417.las	1	4649.384	4870.699
	2	4648.816	4681.69
	7	4280.73	4664.666
	18	10973.764	11124.692
LD33721420.las	1	4641.415	4878.081

DPH-1.4 Report on Elevation by Class for Tiled Data - continued

File	Class	Z Min	Z Max
	2	4648.524	4700.319
	7	4282.905	4688.137
	18	4921.302	11108.961
LD33721423.las	1	4665.775	4918.776
	2	4665.099	4715.873
	7	4274.955	4703.504
	18	4912.431	11124.085
LD33721426.las	1	4672.799	4954.281
	2	4676.615	4736.168
	7	4353.239	4708.757
	18	4935.741	5050.902
LD33721429.las	1	4700.03	4975.656
	2	4701.122	4770.873
	7	4044.68	4738.12
	18	4995.978	11266.736
LD33721432.las	1	4738.613	4812.448
	2	4737.989	4801.936
LD33721435.las	1	4780.837	4841.49
	2	4780.617	4835.919
LD33721438.las	1	4818.393	4939.275
	2	4817.3	4898.182
	7	4824.777	4824.777
LD33721441.las	1	4848.36	5000.535
	2	4846.657	4999.98
LD33721444.las	1	4863.173	5039.918
	2	4861.545	5032.542
	7	4869.902	4869.902
LD33721447.las	1	4994.928	5074.019
	2	4994.485	5035.236
LD33721450.las	1	4955.62	5025.692
	2	4946.683	5011.171
	7	4923.379	4946.47
	18	5744.539	5744.539
LD33721453.las	1	4917.687	4999.563
	2	4914.429	4977.438
LD33721456.las	1	4889.633	4941.985

DPH-1.4 Report on Elevation by Class for Tiled Data - continued

File	Class	Z Min	Z Max
	2	4889.813	4932.858
	7	4256.855	4909.18
LD33721459.las	1	4898.445	4982.169
	2	4897.615	4962.447
LD33721462.las	1	4940.748	5006.506
	2	4940.367	4968.333
	7	4463.269	4524.919
LD33721465.las	1	4954.167	5015.085
	2	4958.294	4978.573
	7	4632.333	4956.247
LD33721468.las	1	4963.218	5151.784
	2	4965.525	4985.384
	7	4631.274	4971.952
LD33721471.las	1	4953.245	5087.562
	2	4961.027	4995.525
	7	4777.425	4979.37
	18	11219.269	11302.071
LD33721474.las	1	4943.789	5149.081
	2	4951.263	4995.666
	7	4862.129	4975.879
LD33721477.las	1	4940.213	5127.769
	2	4945.965	4981.955
	7	4751.208	4966.529
LD33721480.las	1	4936.02	5144.806
	2	4942.917	4984.478
	7	4695.539	4969.403
	18	11480.174	11491.621
LD33721483.las	1	4933.875	5110.078
	2	4940.367	4979.219
	7	4897.297	4952.73
LD33721486.las	1	4946.178	5100.229
	2	4951.434	4980.636
	7	4759.534	4959.882
LD33721489.las	1	4942.32	5087.861
	2	4948.451	4987.1
	7	4794.446	4964.806
LD33721492.las			

DPH-1.4 Report on Elevation by Class for Tiled Data - continued

File	Class	Z Min	Z Max
	1	4959.993	5121.522
	2	4958.235	5055.393
	7	4946.916	5014.098
LD33721495.las	1	4959.711	5123.851
	2	4959.199	5070.485
	7	4937.152	5023.14
LD33721498.las	1	4938.323	5207.667
	2	4940.02	5031.611
	7	4658.908	4965.052
LD33721501.las	1	4921.959	5098.572
	2	4921.713	4985.994
	7	4928.074	4942.336
LD33721504.las	1	4916.578	5028.71
	2	4921.558	4947.372
	7	4912.966	4927.976
	18	5187.145	5187.145
LD33721507.las	1	4927.352	5094.885
	2	4929.826	4945.728
	7	4929.616	4933.599
LD33721510.las	1	4937.037	5149.225
	2	4942.382	4969.928
	7	4759.521	4949.708
LD33721513.las	1	4951.001	4995.997
	2	4954.695	4986.368
	7	4945.558	4959.258
LD33721516.las	1	4967.867	5012.602
	2	4968.527	4997.047
	7	4967.621	4984.751
	18	5217.404	5217.404
LD33721519.las	1	4984.977	5046.263
	2	4984.721	5043.136
	7	4983.087	5011.174
LD33721522.las	1	4993.615	5225.475
	2	4999.846	5067.113
	7	4658.265	5016.46
	18	5242.621	5299.53
LD33721525.las	1	5004.281	5188.923

DPH-1.4 Report on Elevation by Class for Tiled Data - continued

File	Class	Z Min	Z Max
	2	5011.371	5068.536
	7	5012.752	5034.052
LD33721528.las	1	5027.096	5094.232
	2	5034.016	5094.501
	7	4891.371	5048.382
LD33721531.las	1	5065.407	5143.234
	2	5066.525	5140.114
	7	5071.489	5088.94
LD33721534.las	1	5105.502	5246.39
	2	5105.082	5246.095
	7	5188.93	5188.93
LD33721537.las	1	5162.263	5330.419
	2	5158.661	5283.359
	7	5242.414	5242.414
LD33721540.las	1	5081.013	5220.744
	2	5078.376	5180.022
	7	5140.226	5151.24
	18	5490.655	5490.655
LD33721543.las	1	5061.837	5141.843
	2	5060.462	5086.686
LD33721546.las	1	5060.961	5140.964
	2	5060.265	5086.775
LD33721549.las	1	5051.125	5152.939
	2	5045.83	5108.737
LD33721552.las	1	5084.258	5188.28
	2	5080.433	5188.943
	7	5142.424	5142.424
LD33721555.las	1	5120.157	5245.068
	2	5119.635	5215.518
	7	5160.8	5160.8
LD33721558.las	1	5129.337	5182.112
	2	5119.931	5162.132
LD33721561.las	1	5130.79	5193.464
	2	5130.469	5171.597
LD33721564.las	1	5138.832	5182.959

DPH-1.4 Report on Elevation by Class for Tiled Data - continued

File	Class	Z Min	Z Max
	2	5136.381	5199.37
	7	4739.023	4739.023
	18	5418.286	5423.27
LD33721567.las	1	5151.302	5199.52
	2	5150.78	5215.659
LD33721570.las	1	5162.116	5204.809
	2	5160.426	5218.9
LD33721573.las	1	5167.565	5202.952
	2	5167.017	5207.975
LD33721576.las	1	5178.618	5239.934
	2	5176.988	5242.591
LD33721579.las	1	5226.118	5294.054
	2	5212.227	5298.874
	7	4844.574	4903.465
	18	5901.386	5901.842
LD33721582.las	1	5260.331	5296.535
	2	5259.927	5298.608
	18	5517.883	5517.883
LD33721585.las	1	5255.895	5283.51
	2	5255.528	5288.369
	18	5564.605	7338.168
LD33721588.las	1	5235.925	5272.266
	2	5235.081	5273.68
	18	5508.618	5698.479
LD33721591.las	1	5218.779	5248.543
	2	5217.818	5248.93
	18	5515.425	7324.07
LD33721594.las	1	5210.829	5227.273
	2	5209.927	5227.145
	7	4694.439	4694.439
	18	5549.687	5559.146
LD33721597.las	1	5202.027	5242.076
	2	5201.571	5238.487
LD33721600.las	1	5202.204	5261.63
	2	5201.541	5261.321
LD33721603.las			

DPH-1.4 Report on Elevation by Class for Tiled Data - continued

File	Class	Z Min	Z Max
	1	5179.304	5237.699
	2	5178.786	5237.791
LD33721606.las	1	5183.74	5205.137
	2	5183.277	5204.52
LD33721609.las	1	5181.673	5199.232
	2	5181.466	5198.963
LD33751396.las	1	4556.52	4645.342
	2	4555.703	4633.386
	7	4219.736	4593.892
LD33751399.las	1	4539.459	4611.415
	2	4545.873	4610.991
	7	4536.818	4575.565
LD33751402.las	1	4556.49	4629.381
	2	4557.714	4600.726
	7	4564.86	4583.058
LD33751405.las	1	4579.138	4637.32
	2	4578.915	4619.971
	7	4585.657	4605.565
LD33751408.las	1	4595.716	4673.357
	2	4594.755	4657.815
	7	4600.854	4632.172
LD33751411.las	1	4619.568	4680.617
	2	4618.354	4666.06
	7	4623.688	4635.598
LD33751414.las	1	4619.958	4880.164
	2	4618.262	4671.116
	7	4404.716	4642.943
	18	4884.118	5106.286
LD33751417.las	1	4610.073	4808.786
	2	4617.76	4673.472
	7	4175.992	4659.672
	18	11254.482	11261.332
LD33751420.las	1	4634.597	4820.341
	2	4634.02	4692.103
	7	4159.903	4667.576
	18	11063.889	11069.204
LD33751423.las			

DPH-1.4 Report on Elevation by Class for Tiled Data - continued

File	Class	Z Min	Z Max
	1	4661.382	4906.791
	2	4659.728	4718.022
	7	4221.409	4704.38
	18	4917.644	11262.432
LD33751426.las	1	4682.143	4954.865
	2	4680.663	4741.7
	7	4324.102	4719.18
	18	4954.482	4993.123
LD33751429.las	1	4702.103	4953.32
	2	4702.432	4778.763
	7	4185.658	4747.32
	18	5003.809	11283.855
LD33751432.las	1	4756.175	4839.285
	2	4754.741	4815.309
	7	4286.875	4787.687
LD33751435.las	1	4794.613	4886.188
	2	4798.842	4845.282
	7	4794.177	4794.177
LD33751438.las	1	4800.177	4951.355
	2	4799.016	4917.231
	7	4839.465	4839.465
LD33751441.las	1	4801.441	4935.138
	2	4799.912	4933.957
	7	4824.633	4879.419
LD33751444.las	1	4856.982	5051.742
	2	4853.412	5029.554
	7	4112.905	5005.63
LD33751447.las	1	4958.504	5052.336
	2	4956.985	5029.97
LD33751450.las	1	4927.418	5002.854
	2	4922.467	4996.014
	7	4870.476	4931.64
LD33751453.las	1	4891.916	4947.756
	2	4895.899	4947.933
	7	4616.864	4629.987
LD33751456.las	1	4901.401	4946.814
	2	4896.037	4946.959

DPH-1.4 Report on Elevation by Class for Tiled Data - continued

File	Class	Z Min	Z Max
	7	4900.112	4911.627
LD33751459.las	1	4923.698	4993.556
	2	4919.918	4958.031
LD33751462.las	1	4945.102	5006.706
	2	4944.567	4969.098
LD33751465.las	1	4941.863	5022.677
	2	4940.374	4979.36
	7	4942.72	4945.807
LD33751468.las	1	4939.16	5042.874
	2	4938.612	4977.119
	7	4599.2	4956.092
LD33751471.las	1	4925.472	5181.65
	2	4925.525	4978.412
	7	4788.186	4963.717
	18	5228.303	5228.303
LD33751474.las	1	4920.479	5119.547
	2	4927.241	4963.337
	7	4531.612	4942.487
LD33751477.las	1	4929.081	4994.951
	2	4935.676	4970.43
	7	4823.186	4957.434
LD33751480.las	1	4920.879	5099.527
	2	4927.926	4964.577
	7	4732.796	4942.91
LD33751483.las	1	4933.678	5073.051
	2	4928.835	4974.098
	7	4728.262	4940.846
LD33751486.las	1	4938.465	5048.33
	2	4938.399	4991.27
	7	4812.723	4955.466
LD33751489.las	1	4931.516	5123.257
	2	4934.249	4961.998
	7	4922.08	4939.37
LD33751492.las	1	4924.754	5064.967
	2	4931.762	4987.703
	7	4869.642	4960.266

DPH-1.4 Report on Elevation by Class for Tiled Data - continued

File	Class	Z Min	Z Max
LD33751495.las	1	4920.899	5173.261
	2	4917.897	4978.441
	7	4740.486	4948.218
	18	5194.662	5215.564
LD33751498.las	1	4904.18	4991.26
	2	4910.02	4960.712
	7	4914.747	4948.494
	18	5166.135	11084.912
LD33751501.las	1	4913.396	4955.397
	2	4918.274	4940.161
	7	4710.141	4918.671
LD33751504.las	1	4921.985	5144.288
	2	4921.699	4957.736
	7	4594.591	4943.228
LD33751507.las	1	4932.808	4983.409
	2	4939.977	4967.756
	7	4939.491	4950.968
	18	11424.029	11424.341
LD33751510.las	1	4943.081	5122.464
	2	4945.505	4985.213
LD33751513.las	1	4954.091	5092.864
	2	4962.848	5007.582
	7	4954.636	4973.619
LD33751516.las	1	4972.319	5120.918
	2	4975.056	5021.696
	7	4849.692	5005.226
LD33751519.las	1	4987.283	5169.274
	2	4986.995	5073.277
	7	4487.652	5016.325
	18	5263.05	5263.05
LD33751522.las	1	5013.455	5199.192
	2	5012.533	5076.447
	7	4374.283	5055.918
	18	5290.915	5290.915
LD33751525.las	1	5036.053	5246
	2	5035.607	5147.765
	7	4727.212	5042.142
LD33751528.las			

DPH-1.4 Report on Elevation by Class for Tiled Data - continued

File	Class	Z Min	Z Max
	1	5047.936	5137.421
	2	5050.945	5133.825
	7	5002.88	5103.513
LD33751531.las	1	5094.983	5191.535
	2	5092.401	5186.417
	7	5092.979	5135.675
LD33751534.las	1	5136.069	5267.837
	2	5135.364	5267.939
	7	5161.154	5230.068
LD33751537.las	1	5113.238	5268.198
	2	5110.502	5268.7
	7	5195.505	5203.966
LD33751540.las	1	5079.36	5288.274
	2	5076.909	5163.261
	7	5094.127	5094.127
	18	5330.409	5330.409
LD33751543.las	1	5073.235	5288.303
	2	5075.541	5103.287
	18	5325.901	11780.455
LD33751546.las	1	5078.49	5130.685
	2	5077.821	5125.282
LD33751549.las	1	5087.149	5155.623
	2	5086.693	5157.854
LD33751552.las	1	5115.357	5184.675
	2	5108.743	5173.625
LD33751555.las	1	5146.797	5217.654
	2	5145.557	5215.646
	7	5160.324	5168.674
LD33751558.las	1	5156.735	5218.366
	2	5143.264	5209.392
LD33751561.las	1	5159.373	5223.047
	2	5157.923	5212.404
LD33751564.las	1	5169.806	5213.116
	2	5169.206	5214.665
	18	5472.213	5519.707
LD33751567.las			

DPH-1.4 Report on Elevation by Class for Tiled Data - continued

File	Class	Z Min	Z Max
	1	5186.948	5245.797
	2	5185.239	5248.329
LD33751570.las	1	5197.634	5252.572
	2	5197.034	5254.461
LD33751573.las	1	5197.978	5256.394
	2	5194.803	5263.815
LD33751576.las	1	5204.694	5286.758
	2	5202.9	5291.987
LD33751579.las	1	5226.079	5310.206
	2	5224.809	5294.045
LD33751582.las	1	5260.311	5292.88
	2	5259.822	5295.685
	18	5567.489	7388.45
LD33751585.las	1	5256.239	5273.854
	2	5255.731	5273.933
	18	5856.146	5876.55
LD33751588.las	1	5236.781	5270.98
	2	5235.787	5268.881
LD33751591.las	1	5220.829	5250.035
	2	5219.822	5248.94
LD33751594.las	1	5214.973	5235.81
	2	5214.579	5236.328
	18	5470.862	5470.862
LD33751597.las	1	5214.032	5265.121
	2	5213.202	5248.651
LD33751600.las	1	5201.099	5262.421
	2	5200.82	5262.437
LD33751603.las	1	5196.489	5312.968
	2	5195.564	5223.936
LD33751606.las	1	5188.743	5215.449
	2	5187.903	5215.793
LD33751609.las	1	5191.292	5206.866
	2	5188.435	5205.984
LD33781396.las			

DPH-1.4 Report on Elevation by Class for Tiled Data - continued

File	Class	Z Min	Z Max
	1	4524.456	4641.91
	2	4523.898	4583.344
	7	4324.427	4532.799
LD33781399.las	1	4534.663	4689.895
	2	4539.066	4575.519
	7	4528.19	4536.772
LD33781402.las	1	4549.02	4600.152
	2	4552.776	4588.531
	7	4552.54	4552.54
	18	4928.766	4929.18
LD33781405.las	1	4567.885	4626.484
	2	4567.091	4606.625
	7	4567.921	4571.474
LD33781408.las	1	4587.72	4640.66
	2	4586.411	4633.16
	7	4587.862	4596.976
LD33781411.las	1	4594.486	4672.048
	2	4600.01	4642.986
	7	4620.499	4620.499
LD33781414.las	1	4611.779	4867.664
	2	4610.463	4655.463
	7	4609.653	4634.718
	18	4930.426	4930.426
LD33781417.las	1	4619.079	4851.007
	2	4618.403	4670.27
	7	4140.221	4650.67
	18	11109.289	11109.43
LD33781420.las	1	4641.346	4791.349
	2	4640.368	4692.353
	7	4195.395	4677.999
	18	11226.221	11231.188
LD33781423.las	1	4664.902	4908.094
	2	4671.759	4723.353
	7	4167.764	4712.185
	18	4915.118	11109.853
LD33781426.las	1	4691.054	4949.541
	2	4698.6	4754.105
	7	4264.076	4732.93

DPH-1.4 Report on Elevation by Class for Tiled Data - continued

File	Class	Z Min	Z Max
	18	5003.061	5103.031
LD33781429.las	1	4731.021	4994.029
	2	4732.976	4787.599
	7	4253.725	4761.749
	18	5033.963	11165.362
LD33781432.las	1	4737.451	4815.873
	2	4736.877	4815.991
	7	4688.042	4786.365
LD33781435.las	1	4739.613	4881.611
	2	4738.993	4838.583
LD33781438.las	1	4762.579	4907.165
	2	4760.122	4863.763
LD33781441.las	1	4800.886	4971.319
	2	4798.773	4975.18
	7	4851.949	4928.668
LD33781444.las	1	4876.253	5049.849
	2	4875.853	5022.677
	7	4372.518	4996.686
LD33781447.las	1	4922.569	5031.63
	2	4920.036	5005.863
	7	4949.216	4991.322
LD33781450.las	1	4893.914	4962.306
	2	4898.53	4956.959
	7	4908.806	4940.246
LD33781453.las	1	4896.243	5078.208
	2	4895.889	4940.482
LD33781456.las	1	4918.081	4985.138
	2	4914.882	4953.848
	7	4508.439	4923.934
LD33781459.las	1	4929.163	4987.582
	2	4928.937	4958.3
	7	4897.927	4931.552
LD33781462.las	1	4910.807	4989.272
	2	4910.089	4954.741
	7	4621.139	4928.379
LD33781465.las			

DPH-1.4 Report on Elevation by Class for Tiled Data - continued

File	Class	Z Min	Z Max
	1	4903.383	4984.383
	2	4902.969	4949.416
LD33781468.las	1	4916.286	5135.944
	2	4914.948	4946.361
	7	4878.694	4929.6
LD33781471.las	1	4900.463	5126.551
	2	4900	4950.705
	7	4903.904	4937.713
LD33781474.las	1	4900.384	5089.485
	2	4900.016	4953.12
	7	4895.463	4929.465
LD33781477.las	1	4921.841	5093.513
	2	4919.57	4952.228
	7	4789.508	4928.366
LD33781480.las	1	4913.425	5054.035
	2	4918.967	4955.23
	7	4699.997	4939.265
LD33781483.las	1	4933.77	5077.624
	2	4933.268	4962.31
	7	4738.409	4940.784
LD33781486.las	1	4937.418	5115.505
	2	4936.808	4976.581
	7	4908.921	4947.221
LD33781489.las	1	4920.341	5141.637
	2	4921.079	4958.294
	7	4781.467	4917.566
LD33781492.las	1	4916.952	5088.09
	2	4919.646	4940.905
	7	4912.172	4922.073
LD33781495.las	1	4911.913	5038.451
	2	4916.417	4935.738
	7	4888.484	4921.46
	18	5179.34	5224.33
LD33781498.las	1	4901.447	4994.695
	2	4909.426	4941.375
	7	4612.261	4908.868
	18	5233.927	5233.927

DPH-1.4 Report on Elevation by Class for Tiled Data - continued

File	Class	Z Min	Z Max
LD33781501.las	1	4914.17	5134.593
	2	4917.51	4951.138
	7	4608.58	4936.339
	18	5224.068	11394.088
LD33781504.las	1	4934.682	4989.206
	2	4934.413	4974.767
	7	4673.609	4961.765
LD33781507.las	1	4945.453	5136.906
	2	4947.995	4981.896
	7	4893.205	4965.859
LD33781510.las	1	4955.472	5172.933
	2	4960.394	4999.609
	7	4954.642	4962.907
LD33781513.las	1	4968.232	5095.567
	2	4973.651	5007.592
	7	4965.672	4980.308
LD33781516.las	1	4988.051	5197.857
	2	4991.289	5035.997
	7	4782.179	5004.662
LD33781519.las	1	5009.987	5175.928
	2	5009.747	5069.773
	7	4951.335	5035.758
LD33781522.las	1	5029.783	5193.284
	2	5033.96	5072.933
	7	5027.985	5040.374
LD33781525.las	1	5039.222	5357.899
	2	5042.857	5158.891
	7	4905.968	5125.144
LD33781528.las	1	5096.811	5232.913
	2	5096.581	5202.637
	7	5104.826	5168.421
LD33781531.las	1	5131.532	5246.879
	2	5131.315	5246.919
	7	5110.603	5229.894
LD33781534.las	1	5159.875	5272.742
	2	5158.533	5263.415
	7	5230.026	5230.026

DPH-1.4 Report on Elevation by Class for Tiled Data - continued

File	Class	Z Min	Z Max
LD33781537.las	1	5106.522	5271.65
	2	5109.668	5205.442
	7	5110.134	5110.134
LD33781540.las	1	5094.061	5145.846
	2	5093.684	5133.576
	7	5094.081	5101.676
LD33781543.las	1	5095.295	5150.728
	2	5094.278	5151.131
	7	5101.653	5124.573
LD33781546.las	1	5104.396	5197.729
	2	5103.153	5190.908
	7	5124.278	5160.226
LD33781549.las	1	5126.935	5222.165
	2	5125.354	5225.239
LD33781552.las	1	5157.099	5267.489
	2	5154.839	5260.793
LD33781555.las	1	5176.906	5269.274
	2	5173.605	5267.175
	7	5177.706	5252.995
LD33781558.las	1	5193.569	5297.204
	2	5192.887	5266.312
	7	5219.921	5235.419
LD33781561.las	1	5197.165	5269.107
	2	5196.144	5257.654
LD33781564.las	1	5199.757	5272.995
	2	5199.005	5270.921
LD33781567.las	1	5204.871	5353.454
	2	5201.728	5345.547
	7	5011.749	5011.749
LD33781570.las	1	5231.581	5334.789
	2	5230.537	5335.367
	7	5252.926	5252.926
LD33781573.las	1	5236.942	5353.585
	2	5236.282	5351.243
LD33781576.las	1	5238.812	5308.894

DPH-1.4 Report on Elevation by Class for Tiled Data - continued

File	Class	Z Min	Z Max
	2	5238.487	5303.47
LD33781579.las	1	5270.646	5304.615
	2	5267.995	5304.576
LD33781582.las	1	5273.257	5371.715
	2	5271.554	5306.128
LD33781585.las	1	5261.837	5532.528
	2	5261.512	5318.595
	7	5095.026	5115.357
	18	5730.228	7297.84
LD33781588.las	1	5250.843	5308.323
	2	5248.201	5306.846
LD33781591.las	1	5239.383	5298.418
	2	5233.398	5284.435
	18	7379.221	7380.809
LD33781594.las	1	5229.169	5287.086
	2	5228.871	5275.157
LD33781597.las	1	5227.883	5276.02
	2	5225.862	5257.014
LD33781600.las	1	5211.712	5262.657
	2	5211.354	5264.012
LD33781603.las	1	5208.841	5251.381
	2	5207.887	5238.333
LD33781606.las	1	5196.6	5261.554
	2	5196.039	5220.757
	18	5558.913	5582.738
LD33781609.las	1	5192.125	5218.093
	2	5191.466	5217.87
LD33811396.las	1	4519.443	4577.606
	2	4520.67	4547.986
	7	4524.699	4531.996
LD33811399.las	1	4528.446	4590.65
	2	4536.398	4591.044
	7	4524.177	4534.45
LD33811402.las	1	4553.724	4641.041

DPH-1.4 Report on Elevation by Class for Tiled Data - continued

File	Class	Z Min	Z Max
	2	4551.136	4626.162
	7	4561.621	4584.997
LD33811405.las	1	4573.836	4696.995
	2	4576.077	4653.445
	7	4570.319	4638.924
	18	5022.227	5022.602
LD33811408.las	1	4587.927	4674.318
	2	4587.002	4653.8
LD33811411.las	1	4592.422	4670.696
	2	4599.784	4650.539
	7	4624.256	4624.256
LD33811414.las	1	4633.944	4875.479
	2	4633.285	4658.541
	7	4388.528	4580.188
	18	4904.528	4974.554
LD33811417.las	1	4638.787	4740.886
	2	4640.591	4672.865
	7	4369.496	4659.823
	18	4886.621	11075.188
LD33811420.las	1	4641.415	4776.316
	2	4640.863	4710.109
	7	4130.828	4683.445
	18	4982.543	11072.343
LD33811423.las	1	4657.254	4931.841
	2	4656.29	4741.359
	7	3968.388	4728.225
	18	4920.525	11257.474
LD33811426.las	1	4671.49	4913.533
	2	4674.456	4751.181
	7	4342.442	4733.606
	18	4923.428	10869.608
LD33811429.las	1	4686.047	5005.797
	2	4688.754	4791.765
	7	4459.446	4750.512
	18	4993.894	11269.531
LD33811432.las	1	4709.197	4943.533
	2	4707.546	4802.635
	7	4646.444	4732.366

DPH-1.4 Report on Elevation by Class for Tiled Data - continued

File	Class	Z Min	Z Max
LD33811435.las	1	4738.675	4874.078
	2	4737.044	4852.428
LD33811438.las	1	4777.533	4964.692
	2	4773.947	4922.835
	7	4849.019	4849.019
LD33811441.las	1	4847.152	4997.841
	2	4846.227	4998.533
	7	4881.91	4901.739
LD33811444.las	1	4914.606	5034.465
	2	4912.228	5001.791
	7	4932.182	4960.889
LD33811447.las	1	4893.822	4984.751
	2	4890.463	4973.346
	7	4898.451	4913.238
	18	5644.907	5644.907
LD33811450.las	1	4882.874	4955.367
	2	4884.564	4924.954
	7	4884.544	4887.113
LD33811453.las	1	4895.368	4955.925
	2	4895.108	4937.671
	7	4867.667	4914.872
LD33811456.las	1	4908.606	4978.937
	2	4908.95	4938.461
	7	4831.001	4831.001
LD33811459.las	1	4894.547	4953.15
	2	4893.173	4945.591
	7	4913.346	4916.306
LD33811462.las	1	4876.509	4953.235
	2	4873.366	4932.493
	7	4862.818	4886.946
LD33811465.las	1	4887.664	4970.695
	2	4887.382	4929.203
	7	4330.454	4330.454
LD33811468.las	1	4913.314	4969.898
	2	4906.86	4953.382
	7	4922.605	4938.402
LD33811471.las			

DPH-1.4 Report on Elevation by Class for Tiled Data - continued

File	Class	Z Min	Z Max
	1	4901.824	4994.944
	2	4901.45	4962.195
	7	4805.368	4932.969
	18	5230.111	5230.111
LD33811474.las	1	4899.99	5000.623
	2	4900.538	4961.988
	7	4805.788	4945.318
LD33811477.las	1	4919.573	4973.415
	2	4919.147	4958.373
	7	4588.967	4936.283
	18	11368.904	11369.098
LD33811480.las	1	4909.764	4967.319
	2	4909.298	4955.718
	7	4616.802	4945.043
LD33811483.las	1	4928.402	5026.089
	2	4929.636	4960.157
	7	4932.356	4942.379
LD33811486.las	1	4929.78	5172.641
	2	4929.078	4962.064
	7	4933.415	4945.174
LD33811489.las	1	4922.933	4967.69
	2	4921.339	4959.869
	7	4925.623	4940.564
LD33811492.las	1	4907.224	4979.216
	2	4912.677	4939.35
	7	4899.455	4906.44
	18	5167.795	5167.795
LD33811495.las	1	4905.125	5003.642
	2	4903.543	4932.447
	7	4711.851	4912.759
	18	5227.631	5251.21
LD33811498.las	1	4899.075	5111.23
	2	4906.207	4953.32
	7	4904.508	4913.428
	18	5197.7	5208.054
LD33811501.las	1	4931.158	4971.004
	2	4931.608	4958.52
	7	4930.112	4934.311

DPH-1.4 Report on Elevation by Class for Tiled Data - continued

File	Class	Z Min	Z Max
	18	11416.575	11416.686
LD33811504.las	1	4942.283	5086.45
	2	4942.779	4986.457
	7	4945.079	4969.846
LD33811507.las	1	4950.082	5068.445
	2	4949.724	4996.092
	7	4964.56	4973.264
LD33811510.las	1	4966.027	5201.892
	2	4966.696	5007.267
	7	4965.83	4965.83
LD33811513.las	1	4970.066	5043.11
	2	4973.963	5012.766
	7	4971.204	4990.518
LD33811516.las	1	4988.222	5182.772
	2	4992.73	5033.359
	7	4983.202	5014.645
	18	5495.635	5495.635
LD33811519.las	1	5011.499	5079.76
	2	5011.302	5075.971
	7	4999.993	5047.818
	18	5252.742	5252.742
LD33811522.las	1	5022.992	5246.308
	2	5028.481	5080.669
	7	5019.872	5056.643
LD33811525.las	1	5063.865	5200.839
	2	5065.364	5200.912
	7	4972.408	5155.137
LD33811528.las	1	5139.242	5281.784
	2	5138.684	5275.695
	7	5158.074	5261.2
LD33811531.las	1	5166.01	5284.655
	2	5167.69	5248.005
	7	5179.999	5234.734
LD33811534.las	1	5151.784	5259.258
	2	5155.79	5250.888
	7	5146.788	5236.023
LD33811537.las			

DPH-1.4 Report on Elevation by Class for Tiled Data - continued

File	Class	Z Min	Z Max
	1	5105.124	5312.089
	2	5112.431	5180.977
	7	5126.394	5126.394
LD33811540.las	1	5110.449	5349.884
	2	5112.506	5189.553
	7	5106.364	5133.73
LD33811543.las	1	5136.578	5231.384
	2	5132.221	5231.499
	7	5141.676	5201.151
	18	11736.893	11737.089
LD33811546.las	1	5151.056	5300.212
	2	5150.584	5293.283
	7	5205.62	5217.516
LD33811549.las	1	5193.316	5515.835
	2	5190.902	5505.061
	7	5324.172	5380.504
LD33811552.las	1	5226.121	5511.072
	2	5222.312	5503.772
	7	5304.816	5464.33
LD33811555.las	1	5262.411	5527.528
	2	5257.322	5498.634
	7	4982.68	5475.209
	18	11668.835	11669.16
LD33811558.las	1	5247.565	5391.462
	2	5246.023	5380.245
	7	5256.02	5256.02
LD33811561.las	1	5249.586	5318.034
	2	5247.85	5315.14
LD33811564.las	1	5248.024	5363.72
	2	5245.961	5344.117
	7	5263.739	5299.356
	18	5512.863	5560.146
LD33811567.las	1	5285.121	5551.167
	2	5271.177	5541.459
	7	5492.384	5523.083
LD33811570.las	1	5303.457	5579.48
	2	5302.463	5558.325

DPH-1.4 Report on Elevation by Class for Tiled Data - continued

File	Class	Z Min	Z Max
	7	5460.662	5497.22
LD33811573.las	1	5289.117	5573.493
	2	5288.119	5559.497
	7	5294.33	5357.299
LD33811576.las	1	5287.276	5381.456
	2	5286.568	5384.287
LD33811579.las	1	5290.806	5333.434
	2	5289.228	5333.474
LD33811582.las	1	5288.119	5362.401
	2	5287.719	5366.318
	18	5566.272	7367.347
LD33811585.las	1	5305.413	5531.455
	2	5304.304	5532.397
	7	5384.756	5503.713
LD33811588.las	1	5285.606	5574.605
	2	5283.995	5549.044
	7	5433.549	5533.65
	18	7398.837	7399.719
LD33811591.las	1	5274.638	5378.073
	2	5272.863	5356.305
	18	5547.085	5547.085
LD33811594.las	1	5257.093	5318.398
	2	5256.663	5318.415
	18	5573.165	5591.888
LD33811597.las	1	5240.902	5281.666
	2	5240.711	5287.276
LD33811600.las	1	5229.074	5276.863
	2	5228.766	5279.271
LD33811603.las	1	5215.557	5257.617
	2	5214.009	5257.818
LD33811606.las	1	5211.932	5253.759
	2	5211.44	5255.255
LD33811609.las	1	5213.648	5270.498
	2	5213.313	5254.973
LD33841396.las			

DPH-1.4 Report on Elevation by Class for Tiled Data - continued

File	Class	Z Min	Z Max
	1	4517.448	4675.516
	2	4519.938	4572.176
	7	4223.581	4533.223
LD33841399.las	1	4528.711	4768.458
	2	4534.43	4582.468
	7	4518.666	4548.383
LD33841402.las	1	4554.522	4626.001
	2	4553.17	4625.982
	7	4573.377	4573.377
	18	4969.111	5066.502
LD33841405.las	1	4573.429	4669.551
	2	4573.006	4648.098
	7	4606.73	4633.301
LD33841408.las	1	4605.722	4678.153
	2	4601.556	4648.76
	7	4598.226	4636.969
LD33841411.las	1	4617.537	4675.998
	2	4615.506	4651.464
	7	4618.623	4634.216
LD33841414.las	1	4614.243	4800.378
	2	4613.531	4650.181
	7	4384.329	4635.778
LD33841417.las	1	4630.535	4899.803
	2	4635.001	4686.221
	7	4210.818	4669.075
LD33841420.las	1	4671.057	4853.934
	2	4670.716	4712.832
	7	4206.015	4693.586
	18	10948.062	11053.944
LD33841423.las	1	4703.075	4930.079
	2	4708.649	4747.914
	7	4139.939	4736.943
	18	4949.528	11113.252
LD33841426.las	1	4718.855	4927.001
	2	4724.515	4786.293
	7	4437.176	4775.122
	18	4994.55	5060.134
LD33841429.las			

DPH-1.4 Report on Elevation by Class for Tiled Data - continued

File	Class	Z Min	Z Max
	1	4745.847	4978.838
	2	4745.643	4817.149
	7	4120.349	4804.098
	18	10901.72	11282.697
LD33841432.las	1	4730.922	5003.32
	2	4730.798	4836.926
	7	4445.792	4802.953
LD33841435.las	1	4785.775	4963.891
	2	4784.846	4942.224
LD33841438.las	1	4846.49	5007.165
	2	4845.706	4970.006
LD33841441.las	1	4925.768	5011.568
	2	4923.123	4974.918
LD33841444.las	1	4896.083	4981.322
	2	4895.827	4960.364
LD33841447.las	1	4873.425	4923.625
	2	4873.038	4912.874
	7	4880.121	4880.121
LD33841450.las	1	4868.038	4922.864
	2	4867.585	4922.536
	7	4779.695	4868.064
LD33841453.las	1	4867.802	4919.77
	2	4874.6	4917.917
	7	4672.396	4736.765
LD33841456.las	1	4890.584	4925.112
	2	4887.845	4925.115
LD33841459.las	1	4857.858	4921.112
	2	4861.063	4921.827
LD33841462.las	1	4862.917	4906.985
	2	4862.389	4903.061
	7	4666.894	4666.894
LD33841465.las	1	4895.282	4981.939
	2	4892.306	4939.842
	7	4886.723	4886.723
LD33841468.las	1	4924.521	4987.283

DPH-1.4 Report on Elevation by Class for Tiled Data - continued

File	Class	Z Min	Z Max
	2	4923.071	4969.344
	7	4477.025	4936.404
LD33841471.las	1	4941.197	5194.891
	2	4945.814	4981.686
	7	4914.423	4960.899
	18	11184.535	11184.535
LD33841474.las	1	4929.003	5083.303
	2	4929.541	4979.882
	7	4923.425	4968.914
LD33841477.las	1	4903.924	5169.865
	2	4904.856	4947.94
	7	4903.081	4925.344
LD33841480.las	1	4912.845	5010.797
	2	4916.375	4954.632
	7	4910.988	4932.536
	18	5184.32	5194.018
LD33841483.las	1	4911.43	5168.09
	2	4919.259	4956.965
	7	4236.865	4940.794
	18	5194.891	5194.891
LD33841486.las	1	4910.994	4959.833
	2	4917.349	4952.175
	7	4693.59	4938.904
	18	11468.625	11468.911
LD33841489.las	1	4901.844	4941.079
	2	4901.102	4939.81
	7	4894.951	4911.929
	18	11346.142	11346.28
LD33841492.las	1	4902.575	5091.319
	2	4901.27	4933.711
	7	4904.321	4917.904
	18	11338.911	11339.2
LD33841495.las	1	4902.756	5045.748
	2	4902.487	4945.387
	7	4905.049	4918.015
LD33841498.las	1	4920.085	4964.029
	2	4923.251	4954.97
	7	4413.804	4940.62

DPH-1.4 Report on Elevation by Class for Tiled Data - continued

File	Class	Z Min	Z Max
	18	5276.922	5276.922
LD33841501.las	1	4925.387	5126.145
	2	4924.114	4954.577
	7	4759.485	4936.302
	18	5236.6	5413.26
LD33841504.las	1	4940.243	4982.018
	2	4940.033	4970.81
	7	4937.51	4949.521
	18	5177.267	5177.267
LD33841507.las	1	4954.695	5005.279
	2	4954.442	4986.663
	7	4952.697	4955.935
LD33841510.las	1	4959.885	5083.205
	2	4959.833	5023.638
	7	4954.301	4963.734
LD33841513.las	1	4968.871	5074.15
	2	4976.384	5033.943
	7	4893.471	5011.283
	18	5299.067	5299.067
LD33841516.las	1	4990.974	5246.42
	2	4996.319	5060.01
	7	4988.937	5028.792
LD33841519.las	1	4995.968	5057.487
	2	4995.689	5057.467
	7	4779.479	5017.04
LD33841522.las	1	5020.476	5136.722
	2	5027.726	5083.376
	7	4301.12	5048.569
	18	5302.024	5302.024
LD33841525.las	1	5065.81	5268.618
	2	5068.641	5176.128
	7	5060.863	5142.152
LD33841528.las	1	5147.234	5300.055
	2	5146.847	5275.495
	7	5167.752	5264.763
LD33841531.las	1	5171.525	5280.777
	2	5167.165	5261.499

DPH-1.4 Report on Elevation by Class for Tiled Data - continued

File	Class	Z Min	Z Max
	7	5080.429	5239.638
LD33841534.las	1	5143.169	5270.626
	2	5140.459	5237.831
	7	5072.582	5223.608
	18	11652.975	11792.362
LD33841537.las	1	5127.838	5187.145
	2	5127.126	5189.77
	7	5135.708	5154.235
	18	5524.92	5534.231
LD33841540.las	1	5139.983	5246.81
	2	5140.252	5248.024
	7	5158.152	5215.813
LD33841543.las	1	5194.593	5443.962
	2	5189.471	5434.264
	7	5232.358	5373.949
LD33841546.las	1	5227.821	5561.777
	2	5226.102	5523.942
	7	5246.604	5471.57
LD33841549.las	1	5282.929	5557.328
	2	5280.869	5521.577
	7	5378.365	5505.13
LD33841552.las	1	5354.261	5728.099
	2	5353.559	5519.005
	7	5367.571	5500.648
	18	5720.031	5790.156
LD33841555.las	1	5342.082	5726.216
	2	5339.566	5508.962
	7	5398.516	5478.906
	18	5716.862	5770.261
LD33841558.las	1	5311.059	5715.038
	2	5309.779	5491.311
	18	5714.5	5751.885
LD33841561.las	1	5294.825	5462.44
	2	5301.2	5451.685
LD33841564.las	1	5293.894	5478.27
	2	5292.919	5475.291
	7	5363.424	5363.424

DPH-1.4 Report on Elevation by Class for Tiled Data - continued

File	Class	Z Min	Z Max
LD33841567.las	1	5327.033	5541.918
	2	5329.156	5534.428
	7	5441.944	5500.99
	18	5764.477	5889.535
LD33841570.las	1	5425.865	5755.326
	2	5425.678	5561.364
	7	5495.324	5514.599
	18	5759.792	5807.866
LD33841573.las	1	5384.425	5763.253
	2	5384.317	5549.247
	7	5425.655	5517.532
	18	5762.639	5872.091
LD33841576.las	1	5330.511	5661.787
	2	5329.478	5510.402
LD33841579.las	1	5308.713	5381.157
	2	5308.018	5385.655
LD33841582.las	1	5311.397	5407.752
	2	5309.222	5398.083
	7	5316.787	5318.989
LD33841585.las	1	5353.674	5713.227
	2	5352.752	5550.146
	7	5346.774	5517.269
LD33841588.las	1	5355.098	5577.052
	2	5354.733	5555.238
	7	5486.118	5529.651
LD33841591.las	1	5312.952	5604.323
	2	5308.792	5545.169
	7	5445.347	5533.342
	18	5700.72	5700.72
LD33841594.las	1	5286.512	5544.644
	2	5281.59	5530.908
	7	5481.856	5506.921
	18	5829.975	5830.077
LD33841597.las	1	5273.503	5361.515
	2	5273.257	5361.6
LD33841600.las	1	5253.664	5341.088
	2	5253.297	5357.132

DPH-1.4 Report on Elevation by Class for Tiled Data - continued

File	Class	Z Min	Z Max
LD33841603.las	1	5251.144	5310.432
	2	5248.28	5312.411
LD33841606.las	1	5246.197	5331.394
	2	5245.852	5327.056
	18	5544.579	5568.001
LD33841609.las	1	5252.358	5326.81
	2	5250.944	5351.584
LD33871396.las	1	4505.68	4780.358
	2	4498.049	4581.434
	7	4513.2	4558.111
	18	4836.522	4883.018
LD33871399.las	1	4512.842	4792.727
	2	4509.184	4589.515
	7	4518.561	4571.087
LD33871402.las	1	4554.899	4633.603
	2	4554.046	4623.432
	7	4571.369	4587.251
LD33871405.las	1	4572.435	4804.784
	2	4572.143	4650.25
	7	4587.789	4636.231
	18	6582.231	6586.831
LD33871408.las	1	4595.9	4677.852
	2	4593.741	4653.747
	7	4612.573	4639.19
LD33871411.las	1	4614.774	4677.687
	2	4614.184	4656.09
	7	4638.593	4638.593
LD33871414.las	1	4624.292	4847.083
	2	4623.373	4664.59
	7	4307.767	4629.344
	18	4895.692	4942.716
LD33871417.las	1	4641.664	4909.088
	2	4645.634	4692.55
	7	4364.529	4677.681
	18	4913.95	11072.035
LD33871420.las	1	4663.403	4886.303
	2	4664.134	4712.97

DPH-1.4 Report on Elevation by Class for Tiled Data - continued

File	Class	Z Min	Z Max
	7	4398.436	4694.069
	18	4900.289	4905.158
LD33871423.las	1	4685.457	4900.292
	2	4692.353	4741.116
	7	4268.128	4723.911
	18	4946.64	11117.251
LD33871426.las	1	4715.391	4977.779
	2	4724.833	4784.584
	7	4121.163	4770.066
	18	4982.29	11127.455
LD33871429.las	1	4756.687	5024.544
	2	4755.292	4828.927
	7	4213.167	4817.159
	18	10856.484	11101.077
LD33871432.las	1	4801.299	5032.624
	2	4800.778	4925.896
	7	4505.831	4842.589
	18	5079.248	5079.248
LD33871435.las	1	4821.447	5003.474
	2	4820.752	4942.644
	7	4838.491	4895.86
	9	4933.041	4939.931
	10	4933.179	4940.709
LD33871438.las	1	4927.805	4963.704
	2	4927.244	4964.032
	7	4929.121	4935.8
	9	4937.648	4939.468
	10	4937.92	4940.21
LD33871441.las	1	4928.852	4999.376
	2	4927.516	4957.559
LD33871444.las	1	4887.49	4977.162
	2	4895.919	4944.114
	7	4886.972	4886.972
LD33871447.las	1	4875.318	4942.408
	2	4874.541	4912.323
	7	4882.208	4882.208
LD33871450.las	1	4870.331	5031.204
	2	4870.062	4906.004

DPH-1.4 Report on Elevation by Class for Tiled Data - continued

File	Class	Z Min	Z Max
LD33871453.las	1	4885.413	4923.819
	2	4881.736	4922.536
	7	4558.35	4726.542
LD33871456.las	1	4888.661	4922.579
	2	4887.884	4918.071
	7	4477.652	4901.312
LD33871459.las	1	4874.905	4904.272
	2	4872.52	4905.072
LD33871462.las	1	4875.253	4995.092
	2	4874.967	4928.983
	7	4899.262	4899.262
LD33871465.las	1	4900.942	5007.31
	2	4897.835	4963.74
LD33871468.las	1	4935.633	5028.786
	2	4933.484	4969.482
	7	4657.215	4955.522
LD33871471.las	1	4921.204	5134.57
	2	4920.223	4981.338
	7	4932.142	4964.675
	18	11284.21	11284.354
LD33871474.las	1	4897.06	4988.133
	2	4902.034	4982.365
	7	4907.858	4959.662
LD33871477.las	1	4893.78	5017.93
	2	4901.837	4942.29
	7	4733.042	4920.988
	18	11268.783	11301.405
LD33871480.las	1	4907.661	4968.35
	2	4909.961	4950.856
	7	4316.051	4931.197
LD33871483.las	1	4903.376	5126.656
	2	4900.63	4948.629
	7	4747.556	4919.236
LD33871486.las	1	4896.788	5087.155
	2	4900.023	4921.444
	7	4844.767	4906.955
LD33871489.las			

DPH-1.4 Report on Elevation by Class for Tiled Data - continued

File	Class	Z Min	Z Max
	1	4894.091	5004.888
	2	4892.989	4933.287
	7	4891.736	4909.4
LD33871492.las	1	4892.274	4978.045
	2	4891.998	4929.925
	7	4892.533	4901.677
LD33871495.las	1	4902.136	5094.071
	2	4906.401	4929.14
	7	4900.433	4906.483
LD33871498.las	1	4917.106	5023.947
	2	4914.577	4963.172
	7	4894.482	4926.896
LD33871501.las	1	4929.728	4960.003
	2	4931.467	4955.912
	7	4928.258	4935.889
	18	5316.758	5316.758
LD33871504.las	1	4935.922	4983.927
	2	4940.502	4966.483
	7	4929.318	4943.136
	18	11492.71	11493.035
LD33871507.las	1	4947.359	5040.229
	2	4951.394	4981.063
	7	4953.176	4960.154
LD33871510.las	1	4964.744	5019.445
	2	4964.767	5019.409
	7	4930.446	4930.446
LD33871513.las	1	4971.972	5033.514
	2	4978.127	5030.932
	7	4741.588	4975.869
	18	5281.499	5281.499
LD33871516.las	1	4986.378	5082.916
	2	4987.251	5079.875
	7	4983.845	5014.59
LD33871519.las	1	5006.699	5080.584
	2	5006.443	5080.59
	7	5004.606	5050.567
LD33871522.las	1	5026.584	5278.484

DPH-1.4 Report on Elevation by Class for Tiled Data - continued

File	Class	Z Min	Z Max
	2	5031.276	5088.874
	7	4269.864	5044.153
LD33871525.las	1	5067.841	5264.95
	2	5073.97	5236.869
	7	5062.48	5191.827
	18	5414.871	5414.871
LD33871528.las	1	5108.438	5328.27
	2	5113.809	5280.131
	7	5011.073	5211.66
LD33871531.las	1	5133.868	5264.819
	2	5133.638	5229.304
	7	4990.886	5181.23
LD33871534.las	1	5144.589	5400.603
	2	5152.762	5226.929
	7	5156.24	5207.745
	18	5550.251	5550.251
LD33871537.las	1	5154.206	5228.11
	2	5152.7	5228.526
	7	5149.652	5198.891
LD33871540.las	1	5191.158	5304.038
	2	5189.888	5304.254
	7	4854.685	5282.598
LD33871543.las	1	5252.099	5484.448
	2	5248.034	5473.628
	7	5249.911	5454.481
LD33871546.las	1	5315.029	5570.517
	2	5314.346	5532.646
	7	5382.519	5508.867
LD33871549.las	1	5497.85	5740.307
	2	5495.248	5521.665
	7	5311.102	5503.198
	18	5731.035	5827.921
LD33871552.las	1	5477.017	5730.002
	2	5478.395	5504.858
	7	5483.047	5483.808
	18	5721.235	5775.546
LD33871555.las	1	5468.601	5541.295

DPH-1.4 Report on Elevation by Class for Tiled Data - continued

File	Class	Z Min	Z Max
	2	5473.552	5500.041
	7	5471.446	5471.446
LD33871558.las	1	5421.794	5710.855
	2	5419.963	5489.49
	7	5272.26	5272.26
	18	5710.605	5817.833
LD33871561.las	1	5386.968	5720.671
	2	5385.606	5497.545
	7	5471.347	5471.347
	18	5711.396	5851.402
LD33871564.las	1	5355.104	5731.475
	2	5361.626	5509.244
	7	5405.16	5405.16
	18	5720.989	5877.79
LD33871567.las	1	5408.345	5753.44
	2	5405.642	5537.574
	7	5476.026	5518.919
	18	5714.529	5878.046
LD33871570.las	1	5467.41	5743.611
	2	5466.931	5525.133
	7	5482.266	5482.266
	18	5745.763	5852.498
LD33871573.las	1	5471.075	5755.851
	2	5470.701	5535.908
	18	5757.708	5871.652
LD33871576.las	1	5401.016	5790.645
	2	5381.193	5569.028
	7	5414.802	5414.802
	18	5743.568	5858.154
LD33871579.las	1	5338.316	5549.671
	2	5339.55	5552.856
	7	5333.172	5501.603
LD33871582.las	1	5330.393	5541.036
	2	5328.408	5391.787
	7	5337.919	5354.31
	18	6122.314	6122.314
LD33871585.las	1	5350.659	5555.061
	2	5350.183	5524.759

DPH-1.4 Report on Elevation by Class for Tiled Data - continued

File	Class	Z Min	Z Max
	7	5357.952	5506.433
LD33871588.las	1	5453.49	5557.43
	2	5452.286	5523.723
	7	5483.854	5505.484
LD33871591.las	1	5462.525	5582.84
	2	5459.192	5542.715
	7	5472.64	5524.307
LD33871594.las	1	5361.541	5641.472
	2	5359.891	5533.837
	7	5439.963	5519.457
LD33871597.las	1	5335.367	5545.317
	2	5335.006	5524.585
LD33871600.las	1	5308.634	5512.141
	2	5308.057	5506.429
LD33871603.las	1	5302.519	5604.89
	2	5302.171	5504.431
LD33871606.las	1	5303.798	5596.803
	2	5302.66	5504.188
	7	4954.701	5485.383
LD33871609.las	1	5325.39	5517.331
	2	5323.592	5503.198
	7	5473.231	5477.679
LD33901396.las	1	4454.223	4532.885
	2	4452.783	4532.511
	7	4477.455	4491.307
LD33901399.las	1	4469.463	4733.327
	2	4477.275	4576.792
	7	4471.809	4523.728
LD33901402.las	1	4506.166	4734.397
	2	4503.964	4611.05
LD33901405.las	1	4546.28	4684.531
	2	4545.749	4654.338
	7	4582.012	4641.047
LD33901408.las	1	4636.474	4688.944
	2	4635.43	4663.071

DPH-1.4 Report on Elevation by Class for Tiled Data - continued

File	Class	Z Min	Z Max
	7	4640.791	4645.03
LD33901411.las	1	4630.102	4678.439
	2	4629.699	4657.697
	18	4897.077	4897.077
LD33901414.las	1	4644.262	4825.604
	2	4648.98	4683.347
	7	4482.534	4646.92
	18	4956.729	5044.764
LD33901417.las	1	4660.775	4860.646
	2	4664.069	4708.495
	7	4284.818	4691.378
LD33901420.las	1	4679.446	4929.921
	2	4685.079	4743.803
	7	4270.408	4718.777
	9	4698.577	4700.437
	10	4699.203	4700.939
	18	4952.037	11063.8
LD33901423.las	1	4686.526	4976.092
	2	4694.377	4787.018
	7	4265.054	4776.542
	18	4981.506	11269.206
LD33901426.las	1	4731.119	5014.744
	2	4733.954	4844.055
	7	4252.17	4827.405
	18	5107.385	5107.385
LD33901429.las	1	4769.226	5053.966
	2	4767.792	4914.787
	7	4214.644	4904.095
	18	11184.292	11220.84
LD33901432.las	1	4814.935	5086.033
	2	4813.868	4926.01
	7	4464.814	4805.282
	18	5073.015	5153.09
LD33901435.las	1	4903.517	4974.514
	2	4910.545	4936.893
	7	4903.294	4903.294
LD33901438.las	1	4921.752	4983.468
	2	4920.846	4952.372

DPH-1.4 Report on Elevation by Class for Tiled Data - continued

File	Class	Z Min	Z Max
LD33901441.las	1	4936.781	5012.336
	2	4935.784	4961.735
LD33901444.las	1	4911.509	5009.062
	2	4911.168	4971.775
	7	4809.452	4911.9
LD33901447.las	1	4896.04	4971.44
	2	4895.614	4947.579
LD33901450.las	1	4880.223	4939.875
	2	4881.266	4910.679
	7	4507.087	4885.948
LD33901453.las	1	4880.712	4924.331
	2	4883.55	4927.411
	7	4854.269	4889.997
LD33901456.las	1	4882.434	4919.344
	2	4881.821	4927.507
	7	4799.475	4818.94
LD33901459.las	1	4893.865	4925.344
	2	4889.6	4921.955
	7	4314.22	4314.22
LD33901462.las	1	4904.633	4980.886
	2	4903.458	4941.063
	7	4905.778	4919.544
LD33901465.las	1	4911.05	4995.738
	2	4911.322	4955.86
	7	4763.088	4913.537
LD33901468.las	1	4921.001	4975.043
	2	4916.444	4958.484
	7	4382.78	4921.493
LD33901471.las	1	4899.859	4957.716
	2	4898.484	4950.272
	7	4826.293	4933.947
LD33901474.las	1	4882.736	4994.813
	2	4890.295	4920.922
	7	4706.221	4908.629
LD33901477.las	1	4901.263	4984.36
	2	4897.592	4938.976

DPH-1.4 Report on Elevation by Class for Tiled Data - continued

File	Class	Z Min	Z Max
	7	4897.08	4905.883
LD33901480.las	1	4911.742	5104.731
	2	4910.24	4952.434
	7	4680.128	4931.647
	18	5156.666	5156.666
LD33901483.las	1	4889.698	4942.546
	2	4889.091	4927.136
	7	4855.017	4912.011
	18	5155.062	5155.062
LD33901486.las	1	4882.349	5005.607
	2	4878.192	4910.774
	7	4882.89	4893.018
LD33901489.las	1	4883.622	4989.544
	2	4886.365	4921.132
	7	4761.805	4896.089
	18	5198.828	5198.828
LD33901492.las	1	4886.985	5108.802
	2	4886.647	4927.756
	7	4896.034	4896.034
	18	5165.098	5165.098
LD33901495.las	1	4898.786	5138.251
	2	4905.351	4934.921
	7	4425.998	4915.256
LD33901498.las	1	4906.499	5157.893
	2	4914.347	4959.071
	7	4906.247	4906.247
	18	5184.911	5306.643
LD33901501.las	1	4928.399	5096.128
	2	4928.884	4981.775
	7	4569.768	4948.52
LD33901504.las	1	4941.486	5104.839
	2	4941.197	5036.611
	7	4880.961	5001.473
	18	5188.198	5207.053
LD33901507.las	1	4960.197	5067.703
	2	4959.682	5048.815
	7	4962.326	5031.827
	18	5295.081	5341.833

DPH-1.4 Report on Elevation by Class for Tiled Data - continued

File	Class	Z Min	Z Max
LD33901510.las	1	4976.706	5042.775
	2	4980.213	5044.974
LD33901513.las	1	4986.437	5191.876
	2	4992.054	5088.881
	7	4898.235	5040.315
LD33901516.las	1	5008.897	5133.116
	2	5008.674	5120.649
	7	5015.938	5094.485
LD33901519.las	1	5064.987	5273.523
	2	5064.245	5134.622
	7	5075.249	5119.918
LD33901522.las	1	5057.181	5129.806
	2	5056.955	5130.433
	7	5059.764	5086.614
LD33901525.las	1	5075.712	5278.936
	2	5076.463	5230.373
	7	4989.393	5167.762
LD33901528.las	1	5108.946	5285.176
	2	5112.91	5247.503
	7	4997.001	5220.091
LD33901531.las	1	5141.102	5257.565
	2	5140.885	5215.82
	7	5162.824	5200.547
LD33901534.las	1	5164.107	5405.117
	2	5167.49	5200.626
	7	5160.105	5181.45
	18	5499.533	5499.533
LD33901537.las	1	5168.248	5420.124
	2	5172.618	5247.785
	7	5178.33	5208.854
LD33901540.las	1	5229.248	5363.106
	2	5225.108	5361.098
	7	5235.826	5307.227
LD33901543.las	1	5304.474	5517.541
	2	5303.661	5518.093
	7	5323.707	5458.736
LD33901546.las			

DPH-1.4 Report on Elevation by Class for Tiled Data - continued

File	Class	Z Min	Z Max
	1	5414.763	5759.372
	2	5414.166	5531.141
	7	5438.165	5508.532
	18	5752.439	5823.912
LD33901549.las	1	5500.757	5747.282
	2	5500.75	5523.427
	18	5746.98	5817.803
LD33901552.las	1	5475.304	5555.665
	2	5474.402	5512.751
	7	5480.868	5489.018
LD33901555.las	1	5454.54	5549.425
	2	5454.425	5494.31
	7	5453.486	5475.015
LD33901558.las	1	5445.672	5700.389
	2	5445.107	5488.926
	18	5697.489	5781.849
LD33901561.las	1	5446.823	5697.269
	2	5445.455	5496.026
	18	5693.785	5781.734
LD33901564.las	1	5449.989	5523.732
	2	5449.254	5503.814
LD33901567.las	1	5470.363	5564.274
	2	5473.378	5499.815
	7	5464.746	5469.369
LD33901570.las	1	5443.145	5726.376
	2	5442.942	5501.964
	7	5270.941	5378.667
	18	5712.108	6217.153
LD33901573.las	1	5437.417	5545.52
	2	5441.689	5508.824
LD33901576.las	1	5455.973	5567.44
	2	5455.468	5545.819
	18	5773.67	5817.606
LD33901579.las	1	5394.723	5767.948
	2	5388.569	5548.158
	7	5468.057	5522.824
	18	5726.14	5877.367

DPH-1.4 Report on Elevation by Class for Tiled Data - continued

File	Class	Z Min	Z Max
LD33901582.las	1	5346.866	5535.931
	2	5346.594	5512.394
	7	5422.296	5483.687
	18	7308.322	7317.348
LD33901585.las	1	5351.872	5505.202
	2	5351.328	5505.196
	7	5362.532	5368.264
	18	7344.969	7359.933
LD33901588.las	1	5389.884	5564.244
	2	5389.54	5518.299
	7	5449.835	5499.123
LD33901591.las	1	5457.509	5735.842
	2	5456.164	5516.728
	7	5471.741	5483.568
	18	5710.838	5855.29
LD33901594.las	1	5464.32	5658.64
	2	5466.242	5518.096
	7	5457.135	5492.272
LD33901597.las	1	5450.721	5511.429
	2	5450.432	5512.604
	7	5462.305	5462.305
LD33901600.las	1	5389.897	5499.146
	2	5387.689	5495.028
	7	5474.018	5474.018
LD33901603.las	1	5397.63	5476.751
	2	5394.943	5476.616
LD33901606.las	1	5388.421	5517.43
	2	5388.073	5486.521
	7	5436.006	5472.063
LD33901609.las	1	5423.936	5492.486
	2	5421.167	5485.642
	7	5443.139	5443.139
LD33931396.las	1	4456.871	4548.17
	2	4456.195	4523.059
	7	4505.709	4505.709
LD33931399.las	1	4475.145	4720.62
	2	4477.36	4558.524

DPH-1.4 Report on Elevation by Class for Tiled Data - continued

File	Class	Z Min	Z Max
	7	4471.261	4471.261
	18	4729.124	10956.205
LD33931402.las	1	4505.335	4622.589
	2	4504.358	4623.17
	18	4749.787	4749.787
LD33931405.las	1	4543.216	4698.101
	2	4542.789	4670.89
	7	4560.788	4656.287
LD33931408.las	1	4592.96	4692.658
	2	4592.219	4665.998
	7	4638.137	4654.689
LD33931411.las	1	4636.723	4707.622
	2	4635.785	4667.688
LD33931414.las	1	4653.501	4908.353
	2	4652.878	4693.659
	7	4496.159	4671.746
	18	4927.244	5039.078
LD33931417.las	1	4672.96	4894.19
	2	4676.306	4726.667
	7	4415.693	4709.922
	18	11124.177	11124.384
LD33931420.las	1	4697.487	4886.319
	2	4699.902	4756.454
	7	4136.357	4741.529
	9	4698.957	4700.096
	10	4699.443	4701.001
LD33931423.las	1	4734.364	4915.988
	2	4733.403	4823.99
	7	4202.016	4803.701
	18	5001.627	11119.65
LD33931426.las	1	4767.441	5069.58
	2	4774.164	4925.843
	7	4269.532	4914.052
	18	11026.746	11026.917
LD33931429.las	1	4827.746	4960.545
	2	4832.782	4923.678
	7	4057.456	4907.877
	18	11068.898	11350.292

DPH-1.4 Report on Elevation by Class for Tiled Data - continued

File	Class	Z Min	Z Max
LD33931432.las	1	4893.461	5038.638
	2	4900.669	4920.525
	7	4578.954	4904.4
LD33931435.las	1	4901.398	4967.408
	2	4901.106	4928.95
	7	4894.013	4905.269
LD33931438.las	1	4908.848	4945.157
	2	4906.877	4944.432
LD33931441.las	1	4928.212	4990.617
	2	4927.539	4963.976
LD33931444.las	1	4915.007	5011.119
	2	4914.692	4968.966
	7	4940.709	4940.709
LD33931447.las	1	4878.858	4964.819
	2	4878.071	4949.865
	7	4696.001	4886.089
LD33931450.las	1	4875.463	5013.35
	2	4875.732	4900.23
	7	4559.154	4876.644
LD33931453.las	1	4869.964	5000.151
	2	4870.246	4903.721
LD33931456.las	1	4880.259	4921.677
	2	4879.587	4921.949
	7	4334.191	4334.191
LD33931459.las	1	4883.258	4932.861
	2	4880.932	4933.301
LD33931462.las	1	4893.386	4968.563
	2	4895.066	4951.47
	7	4414.122	4906.362
LD33931465.las	1	4904.783	4965.981
	2	4904.301	4927.32
LD33931468.las	1	4898.842	4946.257
	2	4906.791	4927.654
	7	4653.085	4876.847
LD33931471.las	1	4882.457	4933.448

DPH-1.4 Report on Elevation by Class for Tiled Data - continued

File	Class	Z Min	Z Max
	2	4881.821	4927.326
	7	4895.315	4895.315
	18	5196.952	5286.59
LD33931474.las	1	4857.822	4916.693
	2	4862.333	4910.797
	7	4841.368	4877.487
	18	5189.77	11458.881
LD33931477.las	1	4871.142	5003.002
	2	4873.78	4935.299
	7	4725.493	4911.004
	18	5526.57	5526.57
LD33931480.las	1	4870.892	4937.152
	2	4876.782	4937.185
	7	4792.241	4905.03
LD33931483.las	1	4874.177	5019.659
	2	4879.255	4919.711
	7	4867.444	4886.552
LD33931486.las	1	4878.639	4985.859
	2	4877.129	4907.215
	7	4697.704	4890.837
	18	11211.093	11211.178
LD33931489.las	1	4884.744	4942.677
	2	4883.917	4938.061
	7	4886.024	4904.013
LD33931492.las	1	4893.173	5096.043
	2	4892.838	4968.921
	7	4897.408	4936.857
LD33931495.las	1	4916.486	5105.511
	2	4913.307	4983.3
	7	4434.286	4949.619
LD33931498.las	1	4921.906	5161.161
	2	4923.045	4974.491
	7	4911.509	4939.524
LD33931501.las	1	4936.079	5016.03
	2	4938.094	5007.155
	7	4934.344	4967.588
	18	5211.118	5211.118
LD33931504.las			

DPH-1.4 Report on Elevation by Class for Tiled Data - continued

File	Class	Z Min	Z Max
	1	4937.926	5178.412
	2	4939.564	5030.269
	7	4653.176	4981.863
LD33931507.las	1	4948.98	5057.91
	2	4948.569	5048.51
	7	4942.864	5030.771
	18	11435.043	11435.276
LD33931510.las	1	4968.445	5072.565
	2	4968.245	5063.674
	7	4975.22	5043.425
	18	5251.571	11381.657
LD33931513.las	1	5006.145	5113.986
	2	5005.902	5087.651
	7	4857.48	5059.583
LD33931516.las	1	5000.548	5156.548
	2	5004.396	5106.82
	7	4994.773	5081.322
LD33931519.las	1	5008.52	5244.491
	2	5008.238	5108.946
	7	5052.25	5072.752
LD33931522.las	1	5017.726	5250.669
	2	5016.827	5113.169
	7	5050.817	5086.253
LD33931525.las	1	5065.653	5345.951
	2	5065.095	5161.463
	7	5032.178	5140.685
LD33931528.las	1	5140.475	5284.451
	2	5145.915	5261.41
	7	5145.055	5241.614
LD33931531.las	1	5167.014	5288.923
	2	5169.908	5261.804
	7	4815.089	5211.371
LD33931534.las	1	5184.888	5263.434
	2	5188.726	5263.677
	7	5178.448	5226.023
LD33931537.las	1	5202.427	5306.968
	2	5200.603	5302.69

DPH-1.4 Report on Elevation by Class for Tiled Data - continued

File	Class	Z Min	Z Max
	7	5209.025	5265.856
	18	5508.929	5527.486
LD33931540.las	1	5250.482	5541.892
	2	5244.202	5504.218
	7	5246.735	5489.093
LD33931543.las	1	5346.374	5743.548
	2	5343.7	5520.976
	7	5382.893	5499.448
	18	5743.073	5787.187
LD33931546.las	1	5495.429	5748.525
	2	5501.816	5523.27
	7	5490.222	5507.889
	18	5733.535	5832.872
LD33931549.las	1	5493.919	5750.684
	2	5496.127	5523.03
	7	5497.958	5497.958
	18	5739.191	5835.723
LD33931552.las	1	5478.48	5753.04
	2	5474.766	5525.173
	7	5406.321	5501.469
	18	5742.964	5796.924
LD33931555.las	1	5451.944	5716.307
	2	5450.596	5498.027
	7	5449.651	5454.474
	18	5696.294	5783.01
LD33931558.las	1	5434.182	5678.768
	2	5433.733	5478.801
	7	5321.213	5321.213
	18	5678.04	5720.317
LD33931561.las	1	5426.233	5686.176
	2	5427.46	5461.282
	7	5261.591	5261.591
	18	5671.488	5779.621
LD33931564.las	1	5437.971	5685.602
	2	5437.378	5482.4
	7	5436.643	5438.762
	18	5681.15	5746.642
LD33931567.las	1	5459.786	5734.428

DPH-1.4 Report on Elevation by Class for Tiled Data - continued

File	Class	Z Min	Z Max
	2	5458.03	5512.975
	7	5473.49	5487.122
	18	5719.874	5826.934
LD33931570.las	1	5433.756	5531.938
	2	5439.536	5490.714
	7	5427.965	5451.108
LD33931573.las	1	5430.524	5502.387
	2	5428.88	5460.491
	7	5421.223	5442.935
LD33931576.las	1	5437.043	5536.659
	2	5440.229	5502.515
	7	5431.843	5437.43
LD33931579.las	1	5456.544	5535.721
	2	5455.813	5520.107
	18	5734.936	5788.886
LD33931582.las	1	5380.606	5730.835
	2	5380.12	5508.965
	7	5486.971	5487.131
	18	5729.615	5802.016
LD33931585.las	1	5376.393	5519.274
	2	5377.256	5495.094
	7	5374.297	5462.702
LD33931588.las	1	5392.41	5493.808
	2	5391.866	5495.79
	7	5419.189	5419.189
	18	6050.624	7423.469
LD33931591.las	1	5417.312	5725.973
	2	5416.489	5505.898
	7	5461.393	5481.59
	18	5724.293	5777.964
LD33931594.las	1	5457.742	5589.48
	2	5453.083	5492.489
	7	4898.953	5478.979
LD33931597.las	1	5435.357	5506.682
	2	5434.841	5500.481
LD33931600.las	1	5431.856	5498.093
	2	5429.382	5491.275

DPH-1.4 Report on Elevation by Class for Tiled Data - continued

File	Class	Z Min	Z Max
	7	5443.851	5465.389
LD33931603.las	1	5410.373	5618.831
	2	5398.424	5490.898
LD33931606.las	1	5381.863	5471.141
	2	5378.218	5479.907
	18	5643.26	5662.344
LD33931609.las	1	5393.943	5446.708
	2	5379.294	5440.317
LD33961396.las	1	4493.495	4736.539
	2	4488.734	4640.831
	7	4384.709	4564.85
LD33961399.las	1	4518.751	4693.793
	2	4518.797	4657.415
	7	4508.629	4641.838
LD33961402.las	1	4560.703	4714.075
	2	4558.41	4669.679
	7	4572.379	4657.32
	18	4928.753	4928.753
LD33961405.las	1	4623.642	4708.262
	2	4622.953	4676.014
	7	4642.963	4664.794
	18	5315.035	5315.039
LD33961408.las	1	4651.014	4687.218
	2	4654.738	4665.942
	7	4641.083	4648.137
LD33961411.las	1	4640.535	4689.446
	2	4649.4	4673.481
LD33961414.las	1	4662.527	4902.785
	2	4667.254	4701.375
	7	4429.374	4670.26
	18	4977.418	5039.153
LD33961417.las	1	4691.031	4912.402
	2	4689.653	4730.066
	7	4163.771	4711.375
	18	4973.422	11245.565
LD33961420.las	1	4712.694	4894.728

DPH-1.4 Report on Elevation by Class for Tiled Data - continued

File	Class	Z Min	Z Max
	2	4715.466	4815.961
	7	4135.323	4773.491
	18	5026.627	11033.114
LD33961423.las	1	4747.628	4899.173
	2	4753.714	4851.798
	7	4185.572	4827.795
LD33961426.las	1	4800.328	5066.174
	2	4800.095	4935.105
	7	4224.703	4924.593
	18	10895.726	11035.457
LD33961429.las	1	4878.957	4956.033
	2	4885.735	4928.248
	7	4105.159	4911.056
	18	5753.696	11110.034
LD33961432.las	1	4880.167	5076.027
	2	4888.452	4919.236
	7	4446.241	4896.873
LD33961435.las	1	4884.872	4954.806
	2	4892.375	4918.763
	7	4884.816	4892.041
LD33961438.las	1	4902.753	4945.758
	2	4901.788	4943.517
LD33961441.las	1	4912.156	4991.263
	2	4911.027	4958.858
LD33961444.las	1	4878.337	4980.964
	2	4878.051	4950.095
	7	4897.943	4897.943
LD33961447.las	1	4863.734	4927.096
	2	4862.996	4914.869
LD33961450.las	1	4860.623	4920.545
	2	4865.177	4897.457
	7	4855.436	4877.169
LD33961453.las	1	4869.974	5060.308
	2	4869.656	4906.112
	7	4773.133	4773.133
LD33961456.las	1	4888.957	4915.804

DPH-1.4 Report on Elevation by Class for Tiled Data - continued

File	Class	Z Min	Z Max
	2	4887.703	4920.105
LD33961459.las	1	4907.759	4951.562
	2	4900.991	4951.857
	7	4829.282	4890.673
LD33961462.las	1	4926.47	5007.834
	2	4925.285	4965.302
	7	4314.65	4314.65
LD33961465.las	1	4919.38	5007.89
	2	4919.18	4957.841
	7	4433.364	4433.364
LD33961468.las	1	4895.492	4973.268
	2	4900.446	4933.517
	7	4606.93	4614.443
LD33961471.las	1	4864.37	4928.212
	2	4863.973	4913.806
	7	4882.556	4887.49
	18	11292.284	11292.52
LD33961474.las	1	4854.951	5019.944
	2	4861.162	4900.755
	7	4721.979	4878.927
LD33961477.las	1	4878.163	5032.565
	2	4874.925	4920.318
	7	4790.948	4906.545
	18	5186.286	5200.715
LD33961480.las	1	4886.883	5049.547
	2	4893.445	4927.963
	7	4753.927	4907.52
	18	5231.233	5245.682
LD33961483.las	1	4880.988	5105.013
	2	4883.766	4940.387
	7	4878.976	4897.303
	18	5185.026	5212.152
LD33961486.las	1	4897.018	5097.076
	2	4901.332	4960.269
	7	4411.271	4930.912
LD33961489.las	1	4908.255	5155.255
	2	4907.031	4961.588

DPH-1.4 Report on Elevation by Class for Tiled Data - continued

File	Class	Z Min	Z Max
	7	4925.141	4945.564
	18	11350.735	11350.955
LD33961492.las	1	4899.341	5038.52
	2	4898.379	4970.328
	7	4935.912	4945.069
LD33961495.las	1	4894.931	5002.726
	2	4895.686	4976.942
	7	4889.098	4957.582
	18	5302.188	5302.188
LD33961498.las	1	4906.791	5146.627
	2	4904.469	4952.487
	7	4900.784	4923.343
LD33961501.las	1	4919.154	4982.06
	2	4922.306	4980.738
	7	4861.765	4930.125
LD33961504.las	1	4919.275	5024.294
	2	4926.811	4948.904
	7	4919.026	4936.053
LD33961507.las	1	4934.285	5156.545
	2	4933.891	4982.579
	7	4930.404	4964.557
LD33961510.las	1	4931.365	5187.047
	2	4931.148	5016.371
	7	4934.534	4962.251
	18	5205.98	5205.98
LD33961513.las	1	4940.679	5074.042
	2	4939.977	5049.914
	7	4960.426	5021.037
LD33961516.las	1	4966.525	5161.702
	2	4966.135	5010.827
	7	4967.369	4997.474
LD33961519.las	1	4987.625	5127.605
	2	4987.057	5037.775
	7	4873.324	5014.445
	18	5344.888	5344.888
LD33961522.las	1	5016.309	5225.039
	2	5013.379	5078.307

DPH-1.4 Report on Elevation by Class for Tiled Data - continued

File	Class	Z Min	Z Max
	7	5020.626	5049.058
LD33961525.las	1	5067.323	5226.535
	2	5067.546	5147.91
	7	5067.057	5128.94
	18	5339.044	5396.213
LD33961528.las	1	5114.353	5251.226
	2	5113.687	5220.416
	7	5115.633	5196.952
LD33961531.las	1	5153.91	5305.961
	2	5153.448	5295.124
	7	5176.141	5209.314
LD33961534.las	1	5210.56	5356.433
	2	5205.829	5361.892
	7	5233.513	5312.85
	18	5630.894	5630.894
LD33961537.las	1	5236.686	5363.887
	2	5233.339	5366.525
	7	5259.54	5290.331
LD33961540.las	1	5300.472	5540.474
	2	5299.501	5507.794
	7	5021.391	5483.562
LD33961543.las	1	5450.006	5735.336
	2	5447.778	5513.791
	7	5487.266	5492.896
	18	5711.252	5816.353
LD33961546.las	1	5496.383	5744.296
	2	5492.925	5519.615
	7	5490.183	5502.253
	18	5741.235	5851.849
LD33961549.las	1	5479.234	5732.049
	2	5479.271	5516.498
	7	4914.17	5495.96
	18	5729.342	5825.713
LD33961552.las	1	5463.411	5721.081
	2	5463.011	5515.301
	7	5470.671	5494.369
	18	5701.449	5759.316
LD33961555.las			

DPH-1.4 Report on Elevation by Class for Tiled Data - continued

File	Class	Z Min	Z Max
	1	5434.661	5534.818
	2	5442.499	5498.473
LD33961558.las	1	5423.536	5683.555
	2	5423.234	5465.862
	18	5669.018	5720.523
LD33961561.las	1	5414.589	5667.249
	2	5414.281	5445.357
	18	5661.829	5751.882
LD33961564.las	1	5417.597	5686.826
	2	5420.727	5462.814
	7	5415.596	5427.289
	18	5686.511	5688.099
LD33961567.las	1	5426.777	5702.6
	2	5429.192	5510.238
	7	5426.774	5446.101
	18	5701.78	5781.58
LD33961570.las	1	5425.829	5700.641
	2	5425.882	5476.587
	7	5416.187	5445.816
	18	5678.847	5780.625
LD33961573.las	1	5413.946	5481.377
	2	5412.722	5459.458
	7	5409.595	5433.26
LD33961576.las	1	5422.046	5526.4
	2	5421.157	5464.402
	7	5418.165	5437.483
LD33961579.las	1	5422.568	5674.467
	2	5426.603	5493.529
	18	5736.511	5804.739
LD33961582.las	1	5427	5721.852
	2	5426.114	5504.064
	7	4824.744	5478.05
	18	5699.139	7141.239
LD33961585.las	1	5423.405	5733.135
	2	5422.519	5520.707
	7	5442.154	5501.6
	18	5735.179	5843.453
LD33961588.las			

DPH-1.4 Report on Elevation by Class for Tiled Data - continued

File	Class	Z Min	Z Max
	1	5408.28	5494.093
	2	5413.198	5470.35
	7	5434.773	5444.143
LD33961591.las	1	5408.657	5572.141
	2	5401.603	5461.318
LD33961594.las	1	5389.92	5642.676
	2	5389.491	5491.124
LD33961597.las	1	5400.501	5486.577
	2	5390.206	5473.929
LD33961600.las	1	5398.687	5492.2
	2	5397.883	5476.587
	7	5411.971	5431.426
LD33961603.las	1	5375.96	5448.762
	2	5375.012	5448.349
LD33961606.las	1	5361.83	5439.733
	2	5360.619	5440.603
LD33961609.las	1	5363.503	5414.595
	2	5355.472	5415.12
LD33991396.las	1	4524.794	4753.019
	2	4522.124	4651.418
	7	4507.445	4624.187
LD33991399.las	1	4598.012	4742.76
	2	4596.572	4661.733
	7	4633.111	4648.19
LD33991402.las	1	4576.06	4812.415
	2	4575.234	4665.191
	7	4581.543	4654.394
LD33991405.las	1	4599.548	4688.534
	2	4598.521	4660.621
	7	4641.231	4647.943
LD33991408.las	1	4647.008	4688.235
	2	4653.586	4666.231
	7	4636.854	4649.892
LD33991411.las	1	4645.279	4690.365
	2	4653.016	4682.858

DPH-1.4 Report on Elevation by Class for Tiled Data - continued

File	Class	Z Min	Z Max
	7	4635.926	4648.554
LD33991414.las	1	4670.109	4920.633
	2	4673.084	4724.954
	7	4670.703	4689.958
LD33991417.las	1	4700.558	4913.757
	2	4700.155	4762.258
	7	4296.159	4743.271
	18	4969.652	11137.721
LD33991420.las	1	4731.152	4957.716
	2	4730.069	4818.114
	7	4166.271	4795.42
	18	5016.119	5016.119
LD33991423.las	1	4787.54	4941.903
	2	4790.184	4932.431
	7	4202.741	4891.581
LD33991426.las	1	4857.244	5037.5
	2	4851.91	4939.386
	7	4157.971	4918.225
	18	5395.908	11080.916
LD33991429.las	1	4868.452	4954.035
	2	4877.254	4911.463
	7	4127.912	4896.499
	18	10965.034	11083.347
LD33991432.las	1	4868.297	4967.149
	2	4873.704	4899.806
	7	4441.664	4888.55
LD33991435.las	1	4876.847	4954.813
	2	4876.421	4921.348
	7	4871.667	4882.06
	9	4887.087	4887.907
	10	4887.241	4887.831
LD33991438.las	1	4900.456	4944.157
	2	4895.856	4944.324
LD33991441.las	1	4892.149	4989.829
	2	4890.853	4951.398
	18	5440.678	5440.678
LD33991444.las	1	4870.377	4996.079

DPH-1.4 Report on Elevation by Class for Tiled Data - continued

File	Class	Z Min	Z Max
	2	4869.892	4916.345
	7	4878.087	4878.087
LD33991447.las	1	4854.377	4895.479
	2	4851.414	4894.961
LD33991450.las	1	4859.633	4909.219
	2	4858.56	4897.651
LD33991453.las	1	4874.009	4908.99
	2	4873.671	4902.828
	7	4509.955	4886.709
LD33991456.las	1	4876.631	5012.228
	2	4876.057	4911.093
LD33991459.las	1	4898.55	4982.037
	2	4898.114	4947.651
	7	4288.075	4880.997
LD33991462.las	1	4931.985	5010.236
	2	4931.946	4968.153
	7	4434.161	4940.105
LD33991465.las	1	4917.277	4979.652
	2	4915.997	4977.71
	7	4950.846	4953.648
LD33991468.las	1	4893.704	5111.686
	2	4898.645	4931.611
	7	4657.665	4907.871
	18	5149.153	5158.589
LD33991471.las	1	4863.986	5025.712
	2	4864.285	4916.368
	7	4747.225	4896.257
	9	4863.74	4865.318
	10	4863.914	4866.099
	18	5167.378	5275.016
LD33991474.las	1	4850.673	5012.536
	2	4857.809	4909.724
	7	4845.374	4873.048
	9	4863.839	4864.675
	10	4863.934	4865.19
LD33991477.las	1	4868.409	4928.166
	2	4867.51	4916.959

DPH-1.4 Report on Elevation by Class for Tiled Data - continued

File	Class	Z Min	Z Max
	7	4891.627	4903.56
	18	11333.022	11333.134
LD33991480.las	1	4903.701	5093.317
	2	4899.721	4939.429
	7	4800.21	4920.4
	18	5211.446	5211.446
LD33991483.las	1	4858.947	5042.057
	2	4857.622	4940.367
	7	4497.524	4921.896
	18	5162.411	11440.896
LD33991486.las	1	4858.619	4958.56
	2	4859.059	4946.634
	7	4857.812	4924.239
	18	5231.463	11321.447
LD33991489.las	1	4875.121	5003.943
	2	4874.665	4947.398
	7	4873.78	4904.846
LD33991492.las	1	4886.916	5064.849
	2	4886.739	4960.302
	7	4895.545	4908.743
	18	11404.492	11404.629
LD33991495.las	1	4899.695	5087.175
	2	4897.195	5004.481
	7	4750.191	4976.299
LD33991498.las	1	4918.507	5104.711
	2	4919.38	4985.686
	7	4922.057	4926.398
	18	5245.806	5245.806
LD33991501.las	1	4902.986	5149.032
	2	4902.74	4974.79
	7	4749.374	4936.923
	18	5153.976	5214.425
LD33991504.las	1	4895.958	5069.193
	2	4895.404	4939.823
	7	4911.647	4920.879
	9	4919.747	4920.928
	10	4920.171	4921.526
LD33991507.las	1	4898.629	5124.57

DPH-1.4 Report on Elevation by Class for Tiled Data - continued

File	Class	Z Min	Z Max
	2	4897.707	4971.653
	7	4848.183	4919.849
LD33991510.las	1	4911.201	5139.435
	2	4915.774	5024.56
	7	4922.51	4937.395
LD33991513.las	1	4950.899	5042.162
	2	4949.685	5026.968
	7	4960.636	4984.829
LD33991516.las	1	4973.133	5034.659
	2	4972.871	5027.008
	7	4975.043	5010.666
LD33991519.las	1	4998.238	5063.343
	2	4997.834	5040.571
	7	4882.336	5022.923
	18	5258.526	5258.526
LD33991522.las	1	5025.056	5254.855
	2	5030.603	5082.155
	7	5017.582	5053.497
LD33991525.las	1	5071.381	5325.088
	2	5072.191	5189.202
	7	5063.412	5157.503
	18	11442.188	11442.576
LD33991528.las	1	5114.485	5284.218
	2	5119.265	5209.557
	7	5118.369	5194.337
LD33991531.las	1	5155.032	5263.277
	2	5154.717	5250.528
	7	4938.724	5185.429
LD33991534.las	1	5195.341	5406.019
	2	5192.811	5363.447
	7	5102.493	5304.071
LD33991537.las	1	5261.246	5524.487
	2	5253.615	5465.55
	7	5300.865	5356.311
	18	5562.144	5580.829
LD33991540.las	1	5337.453	5523.08
	2	5336.653	5503.654

DPH-1.4 Report on Elevation by Class for Tiled Data - continued

File	Class	Z Min	Z Max
	7	5338.457	5474.126
LD33991543.las	1	5395.012	5551.862
	2	5393.939	5513.165
	7	5472.712	5497.368
LD33991546.las	1	5453.437	5733.2
	2	5453.112	5514.592
	7	5482.65	5489.704
	18	5732.567	5773.122
LD33991549.las	1	5424.31	5729.339
	2	5419.579	5501.633
	7	5432.066	5489.71
	18	5709.916	5813.368
LD33991552.las	1	5459.399	5719.825
	2	5448.257	5491.328
	7	5454.484	5465.402
	18	5700.625	5771.75
LD33991555.las	1	5453.473	5724.631
	2	5452.699	5500.107
	7	5483.372	5485.491
	18	5700.96	5766.133
LD33991558.las	1	5423.716	5719.454
	2	5423.424	5498.467
	18	5709.037	5808.325
LD33991561.las	1	5408.647	5503.05
	2	5407.814	5473.486
LD33991564.las	1	5401.794	5506.436
	2	5400.816	5448.595
	7	5399.894	5415.002
LD33991567.las	1	5398.27	5485.829
	2	5397.903	5443.011
	7	5391.472	5429.612
LD33991570.las	1	5388.565	5668.194
	2	5389.438	5445.219
	7	5390.599	5426.069
	18	5666.603	5761.859
LD33991573.las	1	5388.122	5660.934
	2	5390.977	5451.728

DPH-1.4 Report on Elevation by Class for Tiled Data - continued

File	Class	Z Min	Z Max
	7	5387.292	5413.716
	18	5660.097	5706.655
LD33991576.las	1	5401.892	5457.952
	2	5401.085	5444.805
	7	5399.874	5414.307
LD33991579.las	1	5406.078	5461.062
	2	5403.884	5461.006
LD33991582.las	1	5424.248	5504.425
	2	5422.63	5506.708
	7	5419.356	5419.356
LD33991585.las	1	5441.653	5717.961
	2	5443.988	5512.824
	7	4830.282	5500.314
	18	5719.657	5819.969
LD33991588.las	1	5423.529	5704.408
	2	5419.901	5486.994
	7	5412.246	5456.331
	18	5705.619	5845.914
LD33991591.las	1	5399.028	5450.002
	2	5398.716	5449.999
LD33991594.las	1	5389.93	5676.396
	2	5389.471	5462.775
	18	5681.016	5833.207
LD33991597.las	1	5388.805	5471.498
	2	5388.05	5453.749
LD33991600.las	1	5407.338	5473.765
	2	5405.061	5472.912
LD33991603.las	1	5393.181	5471.695
	2	5386.456	5471.702
LD33991606.las	1	5365.488	5608.06
	2	5363.756	5448.834
LD33991609.las	1	5355.898	5402.653
	2	5350.865	5403.903
LD34021396.las	1	4499.332	4641.454
	2	4504.594	4641.162

DPH-1.4 Report on Elevation by Class for Tiled Data - continued

File	Class	Z Min	Z Max
	7	4359.968	4594.804
LD34021399.las	1	4524.597	4689.909
	2	4521.549	4647.438
	7	4529.374	4576.966
	18	6487.303	6488.143
LD34021402.las	1	4532.038	4674.991
	2	4531.339	4638.314
	7	4566.917	4566.917
	18	4900.922	4901.371
LD34021405.las	1	4549.174	4684.479
	2	4548.728	4656.976
	7	4561.69	4643.964
	18	5287.617	5287.617
LD34021408.las	1	4574.824	4679.679
	2	4570.998	4659.814
	7	4614.659	4643.393
	18	4951.358	4951.358
LD34021411.las	1	4592.314	4689.105
	2	4593.239	4681.218
	7	4632.76	4632.76
LD34021414.las	1	4615.332	4836.313
	2	4614.213	4704.266
	7	4503.259	4678.511
	18	4937.034	4967.526
LD34021417.las	1	4637.392	4874.354
	2	4636.169	4737.55
	7	4381.418	4722.602
	18	11047.363	11140.522
LD34021420.las	1	4671.68	4932.385
	2	4670.981	4811.529
	7	4056.363	4793.485
	18	11227.235	11227.478
LD34021423.las	1	4729.377	5004.226
	2	4728.891	4932.195
	7	4129.821	4900.83
LD34021426.las	1	4814.423	5038.208
	2	4810.013	4931.302
	7	4113.364	4909.16

DPH-1.4 Report on Elevation by Class for Tiled Data - continued

File	Class	Z Min	Z Max
	18	10952.281	11127.737
LD34021429.las	1	4864.521	4939.852
	2	4873.274	4910.945
	7	4063.683	4895.509
	18	5724.92	11120.88
LD34021432.las	1	4862.379	4926.043
	2	4863.937	4892.595
	7	4168.486	4870.128
	9	4863.819	4865.518
	10	4863.947	4865.456
LD34021435.las	1	4865.476	4962.743
	2	4868.599	4920.427
	7	4878.701	4878.701
LD34021438.las	1	4898.612	4943.665
	2	4894.275	4936.64
LD34021441.las	1	4873.399	4967.94
	2	4872.936	4926.427
	7	4890.276	4890.276
LD34021444.las	1	4862.562	5004.163
	2	4859.882	4906.106
	7	4867.083	4875.847
LD34021447.las	1	4847.733	4901.936
	2	4852.953	4892.677
	7	4847.051	4847.051
LD34021450.las	1	4855.909	4897.845
	2	4855.692	4895.341
	7	4821.503	4859.364
LD34021453.las	1	4869.633	4892.995
	2	4867.12	4890.919
	7	4418.16	4875.453
LD34021456.las	1	4876.775	4938.278
	2	4875.053	4931.883
	7	4917.746	4917.746
LD34021459.las	1	4892.69	4988.205
	2	4892.392	4950.417
	18	5236.121	5236.121
LD34021462.las			

DPH-1.4 Report on Elevation by Class for Tiled Data - continued

File	Class	Z Min	Z Max
	1	4922.011	5000.331
	2	4921.745	4957.736
LD34021465.las	1	4916.385	4971.945
	2	4915.656	4956.152
	7	4871.365	4920.935
LD34021468.las	1	4891.86	5119.173
	2	4899.446	4943.615
	7	4869.223	4902.264
LD34021471.las	1	4887.838	4948.422
	2	4887.556	4937.579
	7	4848.356	4908.238
	18	11326.204	11326.391
LD34021474.las	1	4856.102	5033.973
	2	4855.751	4936.184
	7	4446.901	4920.958
LD34021477.las	1	4844.61	5006.099
	2	4851.467	4908.842
	7	4786.92	4888.274
	18	5117.513	5117.513
LD34021480.las	1	4845.118	4987.444
	2	4841.759	4934.357
	7	4839.629	4896.158
	18	5175.186	5184.793
LD34021483.las	1	4837.503	5085.489
	2	4842.671	4932.94
	7	4571.894	4911.358
	18	5122.815	5141.663
LD34021486.las	1	4858.855	5026.991
	2	4857.753	4922.513
	7	4862.5	4888.822
	18	5247.129	5313.021
LD34021489.las	1	4886.969	4983.756
	2	4884.869	4983.947
	7	4895.699	4951.736
	18	5259.465	11367.448
LD34021492.las	1	4916.739	5090.003
	2	4913.691	5010.371
	7	4630.909	4990.459

DPH-1.4 Report on Elevation by Class for Tiled Data - continued

File	Class	Z Min	Z Max
LD34021495.las	1	4961.847	5099.632
	2	4960.62	5027.365
	7	4371.622	5008.051
LD34021498.las	1	4923.176	5040.991
	2	4922.333	5030.016
	7	4963.54	5016.135
LD34021501.las	1	4884.301	5168.034
	2	4883.871	4957.851
LD34021504.las	1	4881.545	4920.984
	2	4880.925	4908.222
	7	4691.962	4890.443
LD34021507.las	1	4896.831	5034.537
	2	4895.879	4955.59
	7	4932.625	4932.625
LD34021510.las	1	4921.467	5159.104
	2	4921.243	5031.46
	7	4926.558	4944.426
LD34021513.las	1	4975.354	5214.192
	2	4977.333	5046.325
	7	4988.176	5031.125
LD34021516.las	1	5007.06	5069.255
	2	5006.804	5055.305
	7	4804.915	5034.524
LD34021519.las	1	5015.836	5225.951
	2	5015.623	5084.609
	7	4939.055	5070.538
	18	5272.736	5272.736
LD34021522.las	1	5033.97	5169.13
	2	5033.113	5127.962
	7	4694.515	5087.424
LD34021525.las	1	5078.379	5211.827
	2	5077.227	5193.402
	7	5102.857	5177.805
LD34021528.las	1	5147.342	5248.585
	2	5149.983	5208.402
	7	5153.549	5191.696
	18	11391.647	11391.818

DPH-1.4 Report on Elevation by Class for Tiled Data - continued

File	Class	Z Min	Z Max
LD34021531.las	1	5177.732	5321.531
	2	5177.417	5326.551
	7	4702.74	5207.322
LD34021534.las	1	5227.421	5359.3
	2	5226.479	5363.661
	7	5260.823	5318.044
LD34021537.las	1	5240.301	5466.78
	2	5239.415	5459.858
	7	5232.217	5438.053
LD34021540.las	1	5333.132	5508.358
	2	5331.462	5469.307
	7	5368.634	5415.639
	18	11574.104	11574.235
LD34021543.las	1	5333.142	5496.954
	2	5330.18	5468.555
	7	5391.984	5449.805
	18	6052.048	6052.048
LD34021546.las	1	5378.779	5535.904
	2	5376.849	5499.041
	7	5437.319	5460.904
LD34021549.las	1	5346.761	5525.996
	2	5345.508	5497.394
	7	5355.357	5421.885
LD34021552.las	1	5374.766	5714.756
	2	5371.594	5493.88
	7	5303.467	5466.882
	18	5664.372	5761.009
LD34021555.las	1	5417.873	5697.869
	2	5416.938	5470.619
	18	5683.529	5736.596
LD34021558.las	1	5420.701	5712.662
	2	5419.927	5488.221
	7	5366.804	5366.804
	18	5711.659	5795.5
LD34021561.las	1	5431.416	5689.08
	2	5408.677	5483.47
	18	5668.06	5772.899
LD34021564.las			

DPH-1.4 Report on Elevation by Class for Tiled Data - continued

File	Class	Z Min	Z Max
	1	5391.744	5667.653
	2	5390.606	5438.322
	7	5387.666	5426.741
	18	5651.439	5731.084
LD34021567.las	1	5398.382	5472.164
	2	5398.096	5429.153
	7	5399.71	5408.742
LD34021570.las	1	5372.394	5459.379
	2	5372.036	5419.602
	7	4680.598	5400.012
LD34021573.las	1	5373.382	5474.845
	2	5372.565	5437.916
	7	5372.903	5404.979
LD34021576.las	1	5383.057	5556.961
	2	5382.256	5431.623
	7	5392.473	5407.775
LD34021579.las	1	5382.194	5422.296
	2	5382.214	5428.404
LD34021582.las	1	5393.683	5497.066
	2	5393.926	5471.62
	18	7375.999	7381.872
LD34021585.las	1	5418.956	5504.622
	2	5421.531	5484.211
	7	5411.321	5451.137
LD34021588.las	1	5424.497	5689.533
	2	5428.126	5488.276
	7	5420.156	5456.603
	18	5685.477	5784.227
LD34021591.las	1	5432.194	5677.449
	2	5431.141	5455.635
	18	5678.056	7385.011
LD34021594.las	1	5431.439	5668.617
	2	5429.382	5465.399
	18	5673.086	5785.986
LD34021597.las	1	5383.004	5666.062
	2	5381.728	5452.706
	18	5648.411	5763.033

DPH-1.4 Report on Elevation by Class for Tiled Data - continued

File	Class	Z Min	Z Max
LD34021600.las	1	5370.596	5429.517
	2	5368.874	5428.91
LD34021603.las	1	5383.907	5431.282
	2	5379.366	5432.817
LD34021606.las	1	5382.023	5561.275
	2	5382.135	5420.708
LD34021609.las	1	5372.447	5422.87
	2	5367.335	5424.884
LD34051396.las	1	4483.475	4547.383
	2	4489.532	4548.144
	7	4371.52	4508.964
LD34051399.las	1	4499.345	4630.056
	2	4504.942	4534.827
	7	4493.269	4512.639
LD34051402.las	1	4521.113	4590.64
	2	4520.723	4581.93
LD34051405.las	1	4546.661	4662.596
	2	4546.32	4649.997
	7	4552.583	4631.346
LD34051408.las	1	4570.486	4668.006
	2	4569.095	4652.56
	7	4636.257	4636.257
LD34051411.las	1	4591.011	4657.022
	2	4589.01	4656.89
LD34051414.las	1	4615.26	4879.042
	2	4613.452	4678.045
	7	4445.808	4659.252
	18	4901.283	5047.87
LD34051417.las	1	4636.155	4744.774
	2	4636.428	4742.054
	7	4298.233	4702.51
LD34051420.las	1	4674.433	4909.423
	2	4674.023	4790.765
	7	4164.624	4766.844
	18	10950.733	11106.802
LD34051423.las			

DPH-1.4 Report on Elevation by Class for Tiled Data - continued

File	Class	Z Min	Z Max
	1	4706.172	5031.437
	2	4704.567	4919.039
	7	4212.908	4880.23
LD34051426.las	1	4754.105	5067.401
	2	4762.235	4928.983
	7	4160.002	4902.205
	18	11085.145	11119.315
LD34051429.las	1	4867.986	4933.786
	2	4876.972	4905.295
	7	4107.6	4885.758
LD34051432.las	1	4867.95	4959.291
	2	4876.047	4929.173
	7	4408.003	4886.043
LD34051435.las	1	4888.242	4974.813
	2	4887.887	4935.535
	7	4886.27	4900.236
LD34051438.las	1	4860.144	4938.776
	2	4859.534	4938.615
	7	4873.324	4873.324
LD34051441.las	1	4848.484	4928.78
	2	4847.825	4895.364
	7	4848.865	4853.104
LD34051444.las	1	4851.883	4922.776
	2	4848.343	4883.396
	7	4819.797	4819.797
LD34051447.las	1	4864.114	4907.904
	2	4863.803	4901.617
	7	4868.386	4868.386
LD34051450.las	1	4863.911	4926.089
	2	4868.937	4903.373
	7	4857.917	4867.169
LD34051453.las	1	4872.799	4909.534
	2	4870.627	4906.06
LD34051456.las	1	4876.214	4940.636
	2	4875.584	4904.715
LD34051459.las	1	4887.513	4923.209

DPH-1.4 Report on Elevation by Class for Tiled Data - continued

File	Class	Z Min	Z Max
	2	4887.126	4923.373
LD34051462.las	1	4908.025	5002.191
	2	4907.822	4962.992
	7	4907.703	4925.594
LD34051465.las	1	4931.112	4979.856
	2	4921.781	4965.646
	7	4933.051	4939.318
LD34051468.las	1	4922.592	5077.3
	2	4920.768	4977.995
	7	4928.268	4943.241
	18	5196.676	5196.676
LD34051471.las	1	4917.093	5133.402
	2	4914.534	4969.121
	7	4857.385	4942.096
	18	5428.542	11317.632
LD34051474.las	1	4890.118	5078.087
	2	4890.879	4972.572
	7	4659.436	4956.26
	18	11291.703	11291.792
LD34051477.las	1	4849.554	5117.565
	2	4855.81	4950.472
	7	4788.583	4889.537
	18	5144.642	11330.177
LD34051480.las	1	4837.585	4957.562
	2	4837.228	4908.192
	7	4568.278	4871.595
LD34051483.las	1	4846.985	5075.105
	2	4842.083	4898.429
	7	4844.232	4882.139
	18	5122.854	11350.273
LD34051486.las	1	4878.186	5064.373
	2	4874.977	4928.448
	7	4868.228	4905.906
	18	5159.55	5159.55
LD34051489.las	1	4893.911	4995.495
	2	4893.314	4987.418
	7	4912.425	4912.425
	18	5152.673	5152.673

DPH-1.4 Report on Elevation by Class for Tiled Data - continued

File	Class	Z Min	Z Max
LD34051492.las	1	4935.121	5123.412
	2	4934.163	5011.657
	7	4953.291	4992.447
LD34051495.las	1	4927.051	5037.191
	2	4926.381	5021.712
	7	4547.911	5000.052
LD34051498.las	1	4879.98	5007.083
	2	4879.537	5006.985
	7	4908.72	4945.279
LD34051501.las	1	4866.791	4957.546
	2	4865.417	4948.871
	7	4488.728	4900.42
LD34051504.las	1	4873.146	5102.897
	2	4872.907	4975.44
	7	4889.675	4932.972
LD34051507.las	1	4901.572	5161.758
	2	4900.935	4986.539
	7	4742.192	4958.012
	18	5155.324	5257.627
LD34051510.las	1	4932.739	4997.382
	2	4937.395	4997.352
	7	4929.813	4946.683
	18	5332.788	5332.788
LD34051513.las	1	4969.541	5229.95
	2	4972.526	5047.378
	7	4922.589	5022.441
LD34051516.las	1	5001.115	5096.656
	2	5000.866	5096.086
	7	5047.657	5057.031
LD34051519.las	1	5029.383	5271.669
	2	5025.58	5125.462
	7	5019.796	5110.902
LD34051522.las	1	5039.13	5278.605
	2	5036.627	5122.25
	7	5063.963	5102.145
LD34051525.las	1	5061.138	5351.853
	2	5059.75	5189.192

DPH-1.4 Report on Elevation by Class for Tiled Data - continued

File	Class	Z Min	Z Max
	7	4647.31	5160.383
LD34051528.las	1	5098.618	5233.707
	2	5097.122	5205.262
	7	5095.551	5186.148
LD34051531.las	1	5128.553	5295.183
	2	5128.097	5305.623
	7	5139.622	5213.329
LD34051534.las	1	5173.3	5349.681
	2	5170.295	5342.958
	7	5166.164	5297.519
LD34051537.las	1	5208.73	5495.317
	2	5216.062	5398.106
	7	5207.125	5340.334
	18	5519.533	5604.995
LD34051540.las	1	5261.535	5486.269
	2	5259.675	5444.825
	7	5289.077	5385.002
LD34051543.las	1	5312.775	5486.134
	2	5312.086	5446.479
	7	5326.348	5389.924
LD34051546.las	1	5294.55	5467.371
	2	5291.351	5429.92
	7	5370.547	5414.897
LD34051549.las	1	5266.709	5423.874
	2	5265.249	5424.976
	7	5285.249	5343.779
LD34051552.las	1	5290.37	5664.999
	2	5290.016	5448.201
	7	5286.574	5418.027
	18	5663.817	5733.066
LD34051555.las	1	5315.652	5683.84
	2	5314.878	5463.546
	7	5417.453	5431.416
	18	5668.168	5738.952
LD34051558.las	1	5330.291	5682.013
	2	5329.868	5452.643
	7	5410.137	5417.991

DPH-1.4 Report on Elevation by Class for Tiled Data - continued

File	Class	Z Min	Z Max
	18	5651.183	5756.163
LD34051561.las	1	5349.743	5510.832
	2	5346.748	5440.045
LD34051564.las	1	5380.134	5653.594
	2	5379.504	5432.433
	7	5379.258	5398.51
	18	5649.277	5714.047
LD34051567.las	1	5367.506	5648.854
	2	5362.988	5424.113
	7	5371.138	5381.056
	18	5633.67	11720.249
LD34051570.las	1	5359.592	5637.315
	2	5356.292	5412.683
	7	5357.329	5379.582
	18	5610.435	5694.995
LD34051573.las	1	5373.369	5459.002
	2	5372.614	5434.435
	7	5367.922	5385.258
	18	5701.239	5701.239
LD34051576.las	1	5366.771	5431.233
	2	5366.167	5433.808
	7	5367.604	5381.269
LD34051579.las	1	5361.561	5406.879
	2	5361.275	5404.097
LD34051582.las	1	5380.071	5515.599
	2	5379.74	5429.543
	7	5385.298	5385.298
LD34051585.las	1	5394.399	5474.93
	2	5389.71	5449.267
	7	5387.883	5431.59
LD34051588.las	1	5424.599	5641.147
	2	5422.063	5466
	18	5740.884	7443.24
LD34051591.las	1	5420.878	5621.288
	2	5413.864	5459.677
	18	6009.712	6019.401
LD34051594.las			

DPH-1.4 Report on Elevation by Class for Tiled Data - continued

File	Class	Z Min	Z Max
	1	5409.481	5459.586
	2	5408.047	5438.677
	18	7406.649	7407.354
LD34051597.las	1	5391.193	5497.955
	2	5388.122	5430.586
LD34051600.las	1	5359.609	5440.147
	2	5359.254	5412.893
LD34051603.las	1	5342.02	5406.016
	2	5340.239	5393.464
LD34051606.las	1	5350.655	5489.858
	2	5341.613	5420.862
	18	5633.02	5642.869
LD34051609.las	1	5373.933	5412.036
	2	5353.749	5414.609
LD34081396.las	1	4488.298	4650.138
	2	4496.097	4534.053
	7	4343.699	4518.659
LD34081399.las	1	4509.026	4660.89
	2	4505.08	4562.589
	7	4508.741	4541.533
LD34081402.las	1	4535.795	4740.637
	2	4534.174	4628.606
	7	3821.646	4607.3
LD34081405.las	1	4580.683	4675.775
	2	4577.681	4654.197
	7	4444.735	4636.936
LD34081408.las	1	4609.013	4686.559
	2	4607.025	4669.912
	7	4635.073	4640.447
LD34081411.las	1	4605.375	4703.071
	2	4604.098	4687.71
	7	4636.903	4675.578
LD34081414.las	1	4655.03	4899.196
	2	4652.356	4731.956
	7	4652.714	4689.938
	18	4934.505	4972.231

DPH-1.4 Report on Elevation by Class for Tiled Data - continued

File	Class	Z Min	Z Max
LD34081417.las	1	4668.127	4873.684
	2	4667.868	4793.081
	7	4322.816	4756.733
	18	11113.816	11169.138
LD34081420.las	1	4736.126	5011.404
	2	4731.214	4896.66
	7	4207.636	4868.484
	18	5014.885	11114.564
LD34081423.las	1	4752.107	5026.88
	2	4748.317	4919.242
	7	4210.874	4907.205
LD34081426.las	1	4859.062	4959.157
	2	4866.401	4916.575
	7	4193.601	4881.755
LD34081429.las	1	4864.711	4943.707
	2	4873.028	4909.662
	7	4172.531	4896.608
	18	10993.885	11108.593
LD34081432.las	1	4865.41	4960.892
	2	4872.694	4929.984
	7	4293.328	4899.285
LD34081435.las	1	4842.303	4941.896
	2	4841.227	4922.188
	7	4841.837	4891.004
LD34081438.las	1	4826.719	4890.935
	2	4829.551	4891.476
	7	4839.98	4851.726
LD34081441.las	1	4837.9	4922.861
	2	4837.33	4897.471
LD34081444.las	1	4871.585	4949.951
	2	4869.455	4946.142
	9	4879.098	4879.833
	10	4879.331	4879.869
LD34081447.las	1	4879.977	4988.32
	2	4879.764	4947.421
	7	4378.669	4924.816
LD34081450.las	1	4889.282	4991.486

DPH-1.4 Report on Elevation by Class for Tiled Data - continued

File	Class	Z Min	Z Max
	2	4893.461	4950.945
	7	4894.77	4930.282
LD34081453.las	1	4884.485	4975.715
	2	4884.118	4934.209
	7	4918.271	4918.271
LD34081456.las	1	4884.721	4966.302
	2	4880.473	4930.935
LD34081459.las	1	4895.961	4968.241
	2	4895.732	4970.092
	7	4896.273	4896.273
LD34081462.las	1	4915.84	5035.725
	2	4915.44	4996.48
	7	4484.066	4951.854
LD34081465.las	1	4953.399	5077.5
	2	4957.566	5020.197
	7	4833.704	4965.098
	18	5671.852	5671.852
LD34081468.las	1	4949.528	5167.923
	2	4952.792	5028.356
	7	4969.856	5015.659
	18	5584.224	5663.578
LD34081471.las	1	4950.4	5115.938
	2	4952.195	5027.106
	7	4434.611	4997.283
LD34081474.las	1	4918.688	5084.826
	2	4916.312	5014.744
	7	4486.645	4992.431
	18	5211.207	11279.489
LD34081477.las	1	4854.206	5082.27
	2	4852.546	4965.948
	7	4851.25	4942.713
LD34081480.las	1	4827.933	5071.433
	2	4827.733	4917.936
	7	4389.315	4874.301
LD34081483.las	1	4845.358	5090.803
	2	4849.446	4912.083
	7	4846.23	4879.524

DPH-1.4 Report on Elevation by Class for Tiled Data - continued

File	Class	Z Min	Z Max
	18	5173.9	5173.9
LD34081486.las	1	4865.597	5095.8
	2	4863.038	4924.206
	7	4755.141	4892.142
	18	5240.491	11503.553
LD34081489.las	1	4897.976	5000.489
	2	4897.375	4987.769
	7	4820.42	4958.878
LD34081492.las	1	4891.877	5050.183
	2	4893.908	5004.616
	7	4886.985	4976.831
LD34081495.las	1	4849.334	5006.076
	2	4848.002	5002.346
	7	4524.791	4914.852
LD34081498.las	1	4840.551	4926.647
	2	4840.115	4926.263
	7	4738.321	4848.563
	18	5129.291	5129.291
LD34081501.las	1	4844.925	5027.733
	2	4844.262	4928.871
	7	4367.567	4885.072
	18	11411.755	11411.982
LD34081504.las	1	4880.719	5115.757
	2	4880.499	5000.092
	7	4591.822	4975.905
	18	5189.53	5275.839
LD34081507.las	1	4909.78	4994.862
	2	4909.541	4990.964
	7	4928.907	4972.044
LD34081510.las	1	4912.854	4993.209
	2	4921.539	4986.496
	7	4912.73	4967.592
LD34081513.las	1	4949.232	5029.383
	2	4948.481	5014.399
	7	4953.297	4974.317
	18	5256.623	11622.51
LD34081516.las	1	4976.532	5136.273

DPH-1.4 Report on Elevation by Class for Tiled Data - continued

File	Class	Z Min	Z Max
	2	4976.296	5093.668
	7	4983.402	5035.403
LD34081519.las	1	5004.091	5115.912
	2	5003.704	5077.031
	7	4941.23	5035.997
	18	5287.995	5287.995
LD34081522.las	1	5034.96	5214.074
	2	5033.868	5103.231
	7	4963.606	5074.262
LD34081525.las	1	5065.023	5216.686
	2	5060.049	5174.688
	7	4504.607	5154.95
LD34081528.las	1	5114.127	5225.347
	2	5114.898	5213.513
	7	5025.535	5177.824
LD34081531.las	1	5148.353	5245.528
	2	5148.087	5208.182
	7	5145.334	5187.795
LD34081534.las	1	5192.076	5480.731
	2	5190.777	5356.856
	7	5113.92	5294.264
LD34081537.las	1	5226.292	5433.372
	2	5224.753	5428.644
	7	5195.167	5397.122
LD34081540.las	1	5254.392	5420.035
	2	5252.325	5410.153
	7	5270.318	5327.21
LD34081543.las	1	5298.549	5476.718
	2	5301.63	5435.895
	7	5324.573	5407.978
LD34081546.las	1	5236.948	5453.047
	2	5234.694	5431.091
	7	5304.993	5413.464
LD34081549.las	1	5205.416	5356.938
	2	5202.647	5345.826
	7	4933.051	5271.079
LD34081552.las			

DPH-1.4 Report on Elevation by Class for Tiled Data - continued

File	Class	Z Min	Z Max
	1	5203.559	5344.579
	2	5199.612	5344.71
	7	5197.312	5303.917
LD34081555.las	1	5211.135	5415.501
	2	5209.314	5406.735
	7	5230.275	5272.447
LD34081558.las	1	5208.074	5422.62
	2	5207.601	5423.162
LD34081561.las	1	5288.064	5655.261
	2	5285.737	5426.256
	18	5634.949	5745.169
LD34081564.las	1	5302.197	5650.622
	2	5298.753	5421.219
	18	5612.338	5707.991
LD34081567.las	1	5352.781	5466.538
	2	5351.633	5421.042
	7	5364.517	5364.517
	18	5725.75	5725.809
LD34081570.las	1	5338.713	5610.609
	2	5338.29	5399.723
	7	5343.992	5381.147
	18	5610.95	5944.919
LD34081573.las	1	5339.953	5439.625
	2	5339.52	5398.569
	7	5348.175	5348.175
LD34081576.las	1	5362.68	5439.809
	2	5362.256	5409.458
	7	5374.894	5375.229
	18	11839.238	11839.379
LD34081579.las	1	5337.237	5400.557
	2	5336.371	5385.947
	7	5361.371	5361.371
LD34081582.las	1	5347.434	5400.137
	2	5348.841	5400.412
LD34081585.las	1	5366.295	5465.963
	2	5365.934	5451.177
	7	4698.301	5415.908

DPH-1.4 Report on Elevation by Class for Tiled Data - continued

File	Class	Z Min	Z Max
LD34081588.las	1	5387.952	5473.463
	2	5377.83	5470.019
	18	7383.381	7384.024
LD34081591.las	1	5401.571	5444.664
	2	5400.973	5457.348
LD34081594.las	1	5404.366	5464.595
	2	5403.884	5429.005
	18	7476.297	7486.911
LD34081597.las	1	5388.027	5456.131
	2	5387.706	5424.159
LD34081600.las	1	5362.089	5451.997
	2	5361.882	5410.281
LD34081603.las	1	5338.126	5414.851
	2	5333.405	5390.006
LD34081606.las	1	5320.124	5387.145
	2	5317.87	5366.482
LD34081609.las	1	5338.444	5398.418
	2	5337.788	5386.482
LD34111396.las	1	4498.055	4739.823
	2	4499.748	4551.254
	7	4272.304	4499.919
LD34111399.las	1	4517.166	4583.856
	2	4516.736	4572.953
	7	4522.763	4550.371
LD34111402.las	1	4541.316	4601.831
	2	4540.073	4585.181
LD34111405.las	1	4568.557	4655.844
	2	4568.19	4631.329
	7	4603.646	4611.726
LD34111408.las	1	4594.791	4694.252
	2	4593.58	4679.341
	7	4613.888	4646.457
LD34111411.las	1	4616.687	4706.132
	2	4622.747	4706.3
	7	4615.532	4668.521

DPH-1.4 Report on Elevation by Class for Tiled Data - continued

File	Class	Z Min	Z Max
LD34111414.las	1	4663.97	4937.569
	2	4663.285	4765.483
	7	4606.244	4689.968
	18	4953.107	5011.952
LD34111417.las	1	4728.225	4896.017
	2	4727.559	4877.556
	7	4476.382	4861.818
	18	10705.261	11330.168
LD34111420.las	1	4775.968	5055.151
	2	4774.774	4889.055
	7	4133.361	4869.469
	18	10909.621	11108.19
LD34111423.las	1	4842.487	4955.348
	2	4844.915	4896.253
	7	4221.265	4882.713
LD34111426.las	1	4862.215	4983.336
	2	4868.389	4896.864
	7	4198.768	4885.026
	18	5708.575	11078.951
LD34111429.las	1	4864.826	4940.253
	2	4864.357	4902.585
	7	4112.863	4886.723
	18	5717.069	10981.95
LD34111432.las	1	4824.872	5055.095
	2	4821.664	4915.443
	7	4437.977	4890.902
LD34111435.las	1	4801.418	4910.679
	2	4807.284	4887.438
	7	4827.877	4846.568
LD34111438.las	1	4825.145	4909.984
	2	4822.382	4894.793
LD34111441.las	1	4870.528	4936.434
	2	4870.056	4920.43
	7	4859.826	4859.826
LD34111444.las	1	4879.462	4980.853
	2	4879.068	4940.974
	7	4900.902	4900.902
	9	4879.393	4880.226

DPH-1.4 Report on Elevation by Class for Tiled Data - continued

File	Class	Z Min	Z Max
	10	4879.541	4880.213
LD34111447.las	1	4880.404	4949.99
	2	4885.098	4938.156
	7	4870.233	4912.982
LD34111450.las	1	4896.427	4934.262
	2	4899.505	4934.646
	7	4892.471	4900.856
LD34111453.las	1	4891.431	4948.661
	2	4895.518	4950.256
	7	4682.596	4682.596
LD34111456.las	1	4908.894	4992.756
	2	4907.215	4955.699
LD34111459.las	1	4908.602	5040.521
	2	4908.353	4975.111
	7	4952.073	4952.073
LD34111462.las	1	4957.779	5091.87
	2	4958.481	4996.863
LD34111465.las	1	4977.999	5117.313
	2	4981.23	5017.615
	7	4845.643	4845.643
LD34111468.las	1	5003.094	5067.72
	2	5003.307	5036.132
	7	4842.651	5019.793
LD34111471.las	1	4931.056	5082.759
	2	4936.624	5042.588
	7	4931.811	5023.159
LD34111474.las	1	4880.184	5105.938
	2	4875.633	4993.993
	7	4917.605	4978.714
LD34111477.las	1	4836.923	5108.963
	2	4841.204	4918.215
	7	4613.098	4895.722
	18	11386.342	11386.621
LD34111480.las	1	4819.748	5026.128
	2	4819.475	4870.942
	7	4825.305	4849.449

DPH-1.4 Report on Elevation by Class for Tiled Data - continued

File	Class	Z Min	Z Max
	18	5088.313	5134.888
LD34111483.las	1	4826.814	4888.812
	2	4829.895	4896.644
	7	4826.057	4860.975
	18	5123.451	11484.774
LD34111486.las	1	4859.784	5120.128
	2	4859.41	4925.138
	7	4586.356	4889.101
	18	11316.139	11334.689
LD34111489.las	1	4842.215	5117.749
	2	4839.574	4978.924
	7	4857.553	4958.734
LD34111492.las	1	4810.243	5036.033
	2	4809.193	4952.736
	7	4921.552	4922.756
LD34111495.las	1	4809.318	4890.604
	2	4806.956	4893.94
	7	4678.137	4845.676
LD34111498.las	1	4820.207	5066.581
	2	4819.711	4902.707
	7	4586.149	4648.455
LD34111501.las	1	4849.744	5078.717
	2	4849.426	4939.367
	7	4865.948	4887.32
LD34111504.las	1	4861.765	5095.456
	2	4861.398	4926.486
	7	4592.258	4901.499
LD34111507.las	1	4881.083	4964.511
	2	4884.911	4964.176
	7	4882.385	4943.524
LD34111510.las	1	4916.673	5154.419
	2	4922.785	4981.886
	7	4913.757	4960.331
LD34111513.las	1	4948.553	5117.329
	2	4948.048	4986.132
	7	4949.751	4949.751
LD34111516.las			

DPH-1.4 Report on Elevation by Class for Tiled Data - continued

File	Class	Z Min	Z Max
	1	4969.508	5138.956
	2	4969.183	5015.63
	7	4974.747	4998.802
LD34111519.las	1	4995.695	5163.067
	2	4993.592	5035.872
	7	4696.713	5022.51
LD34111522.las	1	5015.049	5183.658
	2	5019.829	5105.728
	7	5016.089	5057.49
LD34111525.las	1	5055.436	5286.21
	2	5055.138	5156.309
	7	4987.51	5142.664
LD34111528.las	1	5072.119	5165.157
	2	5071.965	5163.966
	7	4673.393	5124.094
LD34111531.las	1	5125.961	5370.573
	2	5125.646	5195.446
	7	5138.054	5178.91
	18	5427.141	5427.141
LD34111534.las	1	5181.771	5356.761
	2	5180.285	5327.739
	7	5200.656	5256.499
LD34111537.las	1	5283.333	5432.45
	2	5282.68	5432.86
	7	5284.245	5394.441
LD34111540.las	1	5346.971	5475.944
	2	5345.465	5439.093
	7	5343.113	5420.793
LD34111543.las	1	5245.026	5477.565
	2	5242.634	5436.945
	7	4972.69	5419.914
LD34111546.las	1	5159.291	5437.424
	2	5156.883	5433.352
	7	5189.629	5376.702
LD34111549.las	1	5135.597	5328.972
	2	5134.53	5326.351
	7	5197.273	5197.273

DPH-1.4 Report on Elevation by Class for Tiled Data - continued

File	Class	Z Min	Z Max
LD34111552.las	1	5161.256	5314.566
	2	5160.357	5310.508
	7	5159.251	5223.631
LD34111555.las	1	5157.463	5346.958
	2	5156.984	5306.154
	7	5253.257	5254.054
LD34111558.las	1	5151.899	5302.503
	2	5150.154	5302.211
	18	5648.706	5648.706
LD34111561.las	1	5209.737	5411.377
	2	5208.556	5382.722
LD34111564.las	1	5272.027	5627.584
	2	5270.816	5421.223
	7	5374.55	5374.55
	18	5621.416	5710.179
LD34111567.las	1	5356.433	5626.209
	2	5355.77	5432.368
	7	5188.726	5399.999
	18	5625.323	5645.202
LD34111570.las	1	5339.248	5393.099
	2	5338.979	5396.367
	7	5366.882	5366.882
LD34111573.las	1	5325.235	5375.091
	2	5319.671	5375.455
	7	5312.913	5312.913
LD34111576.las	1	5316.712	5399.386
	2	5315.659	5389.691
LD34111579.las	1	5323.831	5383.303
	2	5321.367	5382.716
LD34111582.las	1	5316.075	5535.373
	2	5310.357	5375.786
LD34111585.las	1	5338.585	5419.766
	2	5336.367	5406.836
LD34111588.las	1	5348.661	5438.742
	2	5348.296	5428.286
	18	5593.001	7416.986

DPH-1.4 Report on Elevation by Class for Tiled Data - continued

File	Class	Z Min	Z Max
LD34111591.las	1	5379.018	5428.07
	2	5378.759	5428.362
	18	7374.004	7375.048
LD34111594.las	1	5383.011	5450.95
	2	5381.889	5416.544
LD34111597.las	1	5376.941	5414.717
	2	5376.475	5414.415
	7	4645.086	4645.086
LD34111600.las	1	5360.649	5401.931
	2	5360.311	5401.18
LD34111603.las	1	5339.796	5581.751
	2	5336.312	5390.327
LD34111606.las	1	5310.419	5361.915
	2	5309.701	5363.273
LD34111609.las	1	5311.741	5386.538
	2	5309.612	5353.743
LD34141396.las	1	4522.094	4608.337
	2	4521.215	4574.367
	7	4227.515	4533.416
LD34141399.las	1	4545.139	4595.87
	2	4549.249	4593.518
LD34141402.las	1	4565.191	4735.086
	2	4564.896	4641.415
	7	4573.888	4595.739
LD34141405.las	1	4574.187	4699.531
	2	4573.961	4670.932
	7	4573.055	4658.531
LD34141408.las	1	4600.378	4730.775
	2	4598.206	4710.62
	7	4618.436	4678.071
LD34141411.las	1	4627.819	4713.363
	2	4624.81	4712.829
	7	4616.034	4630.644
LD34141414.las	1	4665.798	4903.983
	2	4662.907	4799.403

DPH-1.4 Report on Elevation by Class for Tiled Data - continued

File	Class	Z Min	Z Max
	7	4676.182	4760.857
	18	4974.003	5558.23
LD34141417.las	1	4702.048	4862.405
	2	4701.46	4857.454
	7	4311.274	4818.744
LD34141420.las	1	4748.432	5003.274
	2	4748.606	4889.659
	7	4149.582	4858.196
	18	5002.306	11260.844
LD34141423.las	1	4809.111	5023.189
	2	4808.317	4897.326
	7	4265.543	4879.052
LD34141426.las	1	4856.122	5013.687
	2	4865.161	4911.004
	7	4112.721	4899.826
	18	10933.095	10933.249
LD34141429.las	1	4820.138	4944.993
	2	4827.398	4917.247
	7	4155.592	4904.938
	18	11009.053	11136.234
LD34141432.las	1	4786.628	4918.727
	2	4783.557	4879.816
	7	4278.151	4865.174
LD34141435.las	1	4795.322	4868.288
	2	4794.206	4868.366
	7	4801.887	4816.336
LD34141438.las	1	4828.75	4913.793
	2	4827.1	4896.385
LD34141441.las	1	4839.803	4936.542
	2	4839.17	4906.066
LD34141444.las	1	4873.757	4969.921
	2	4873.35	4939.468
	7	4434.519	4434.519
LD34141447.las	1	4892.228	4977.346
	2	4894.636	4938.924
	7	4907.562	4914.065
LD34141450.las			

DPH-1.4 Report on Elevation by Class for Tiled Data - continued

File	Class	Z Min	Z Max
	1	4906.112	5001.309
	2	4905.63	4962.139
	7	4908.665	4919.38
LD34141453.las	1	4912.648	4996.401
	2	4912.326	4966.211
	7	4917.822	4923.337
LD34141456.las	1	4922.913	5047.244
	2	4920.988	4951.434
	7	4333.594	4333.594
LD34141459.las	1	4937.257	5052.795
	2	4937.037	4964.108
	7	4187.452	4829.961
LD34141462.las	1	4955.049	5035.866
	2	4954.514	4997.273
	7	4791.752	4957.28
LD34141465.las	1	4976.571	5047.319
	2	4975.794	5011.371
	7	4645.237	4774.177
LD34141468.las	1	4991.624	5125.272
	2	4990.41	5024.209
	7	4618.009	5011.184
LD34141471.las	1	4912.028	5050.928
	2	4911.138	5023.812
	7	4456.494	5009.18
LD34141474.las	1	4855.312	5043.55
	2	4863.973	4994.216
	7	4790.624	4972.579
LD34141477.las	1	4828.064	5068.93
	2	4833.261	4884.285
	7	4710.647	4840.469
LD34141480.las	1	4806.588	4985.046
	2	4802.481	4867.09
	7	4822.484	4837.129
	18	5155.17	5207.962
LD34141483.las	1	4825.807	5074.399
	2	4822.782	4878.225
	7	4351.251	4854.636

DPH-1.4 Report on Elevation by Class for Tiled Data - continued

File	Class	Z Min	Z Max
	18	5088.953	11302.579
LD34141486.las	1	4849.029	4898.396
	2	4847.343	4896.588
	7	4863.442	4870.263
LD34141489.las	1	4795.335	5048.638
	2	4794.757	4885.4
	7	4826.887	4861.312
LD34141492.las	1	4789.039	5003.773
	2	4786.844	4864.003
	7	4713.245	4713.245
LD34141495.las	1	4804.803	5131.21
	2	4802.605	4937.828
	7	4273.659	4853.061
LD34141498.las	1	4854.587	4970.807
	2	4853.209	4934.61
	7	4865.817	4899.731
LD34141501.las	1	4839.255	4980.915
	2	4837.136	4914.127
	7	4317.455	4880.699
LD34141504.las	1	4849.866	5048.796
	2	4849.393	4924.275
	18	5087.093	5152.244
LD34141507.las	1	4871.27	5056.197
	2	4870.584	4963.031
	7	4925.148	4942.575
LD34141510.las	1	4925.61	5101.643
	2	4924.265	5055.006
	7	4927.408	4974.649
LD34141513.las	1	4953.691	5075.931
	2	4951.968	5065.931
	7	4959.127	5029.422
LD34141516.las	1	4974.609	5212.549
	2	4974.242	5067.473
	7	4980.072	5021.404
LD34141519.las	1	4993.35	5188.001
	2	4992.933	5033.937

DPH-1.4 Report on Elevation by Class for Tiled Data - continued

File	Class	Z Min	Z Max
	7	4992.454	5009.281
	18	5377.522	5377.522
LD34141522.las	1	5009.084	5178.3
	2	5012.926	5138.139
	7	5003.799	5111.374
LD34141525.las	1	5020.577	5293.73
	2	5019.734	5140.528
	7	5035.781	5120.833
	18	5307.453	11490.148
LD34141528.las	1	5038.199	5160.259
	2	5037.49	5153.579
	7	5062.47	5102.818
	18	11663.238	11663.497
LD34141531.las	1	5094.084	5281.663
	2	5093.819	5185.715
	7	5135.436	5146.965
LD34141534.las	1	5153.53	5355.039
	2	5149.255	5325.229
	7	5198.93	5274.041
LD34141537.las	1	5257.47	5419.458
	2	5255.583	5406.607
	7	5266.64	5387.473
	18	11740.495	11740.708
LD34141540.las	1	5226.325	5468.755
	2	5225.646	5432.394
	7	5242.591	5411.026
LD34141543.las	1	5123.884	5432.932
	2	5122.605	5432.804
	7	5198.566	5362.811
LD34141546.las	1	5105.557	5407.483
	2	5102.897	5402.693
	7	4880.833	5370.655
LD34141549.las	1	5081.03	5175.403
	2	5079.708	5175.426
LD34141552.las	1	5064.344	5275.521
	2	5062.88	5274.337
LD34141555.las			

DPH-1.4 Report on Elevation by Class for Tiled Data - continued

File	Class	Z Min	Z Max
	1	5070.433	5276.167
	2	5066.519	5275.59
LD34141558.las	1	5110.338	5239.084
	2	5109.117	5238.7
LD34141561.las	1	5178.802	5346.279
	2	5176.141	5353.962
	7	5180.262	5240.035
LD34141564.las	1	5252.512	5644.999
	2	5250.459	5420.711
	7	5363.7	5363.7
	18	5636.173	5882.009
LD34141567.las	1	5271.049	5478.014
	2	5267.316	5436.803
	7	5306.088	5412.115
LD34141570.las	1	5352.263	5680.409
	2	5350.829	5451.275
	7	5351.033	5395.307
	18	5630.038	5693.253
LD34141573.las	1	5326.813	5651.098
	2	5325.577	5423.326
	7	5336.735	5336.735
	18	5637.469	5715.297
LD34141576.las	1	5314.058	5383.726
	2	5308.149	5385.245
	7	5361.252	5361.252
LD34141579.las	1	5295.363	5358.46
	2	5293.782	5366.223
LD34141582.las	1	5297.046	5356.541
	2	5293.703	5356.413
	18	7401.603	7406.747
LD34141585.las	1	5324.1	5395.731
	2	5323.634	5396.472
	18	5596.783	5643.621
LD34141588.las	1	5375.35	5407.351
	2	5374.648	5405.511
	7	4806.923	4806.923
LD34141591.las			

DPH-1.4 Report on Elevation by Class for Tiled Data - continued

File	Class	Z Min	Z Max
	1	5363.72	5533.024
	2	5362.033	5398.946
	18	7288.381	7355.067
LD34141594.las	1	5360.419	5474.031
	2	5359.527	5402.204
LD34141597.las	1	5358.198	5397.571
	2	5352.476	5399.556
LD34141600.las	1	5363.113	5388.346
	2	5362.286	5387.696
LD34141603.las	1	5347.381	5382.296
	2	5346.2	5382.26
LD34141606.las	1	5321.121	5500.35
	2	5315.291	5357.22
	18	5623.844	5691.268
LD34141609.las	1	5305.875	5340.245
	2	5304.98	5342.837
LD34171396.las	1	4539.637	4628.81
	2	4542.881	4619.548
	7	4492.311	4541.054
	18	5210.577	5210.577
LD34171399.las	1	4571.503	4687.31
	2	4570.394	4657.779
	7	4576.205	4645.594
LD34171402.las	1	4592.314	4705.499
	2	4592.491	4684.978
	7	4594.41	4618.14
LD34171405.las	1	4626.946	4726.736
	2	4624.479	4722.773
	7	4652.123	4674.138
LD34171408.las	1	4667.425	4836.752
	2	4665.26	4821.299
	7	4671.342	4736.076
LD34171411.las	1	4665.811	4806.155
	2	4662.73	4808.009
	7	4679.535	4741.985
LD34171414.las			

DPH-1.4 Report on Elevation by Class for Tiled Data - continued

File	Class	Z Min	Z Max
	1	4671.123	4951.84
	2	4671.769	4808.399
	7	4527.55	4786.441
	18	4958.136	4958.136
LD34171417.las	1	4702.517	4953.307
	2	4701.743	4865.22
	7	4541.736	4845.423
	18	11108.232	11282.779
LD34171420.las	1	4764.42	4986.381
	2	4767.297	4914.875
	7	4102.495	4894.738
	18	10992.695	11134.046
LD34171423.las	1	4864.344	5037.821
	2	4871.073	4917.103
	7	4170.635	4897.349
LD34171426.las	1	4843.803	5032.054
	2	4851.086	4901.703
	7	4096.052	4872.569
	18	10953.731	10953.889
LD34171429.las	1	4768.317	4899.341
	2	4773.442	4876.811
	7	4112.528	4866.145
	18	5621.039	11118.223
LD34171432.las	1	4739.731	5001.749
	2	4748.137	4837.379
	7	4435.24	4826.552
LD34171435.las	1	4759.83	4900.974
	2	4759.587	4858.104
	7	4803.619	4803.619
LD34171438.las	1	4784.065	4902.165
	2	4777.789	4876.358
LD34171441.las	1	4814.498	4935.328
	2	4812.812	4899.104
LD34171444.las	1	4835.355	4956.355
	2	4834.121	4916.437
	7	4703.655	4703.655
LD34171447.las	1	4852.838	5090.485

DPH-1.4 Report on Elevation by Class for Tiled Data - continued

File	Class	Z Min	Z Max
	2	4851.798	4954.541
	7	4749.554	4909.199
LD34171450.las	1	4880.751	5012.598
	2	4877.175	4969.409
	7	4260.566	4947.73
LD34171453.las	1	4932.68	5076.742
	2	4918.445	4977.119
LD34171456.las	1	4937.034	5020.577
	2	4936.781	4981.355
	7	4511.339	4957.09
LD34171459.las	1	4938.448	5000.8
	2	4938.097	4966.22
LD34171462.las	1	4955.21	5023.504
	2	4954.59	4981.427
LD34171465.las	1	4968.629	5012.001
	2	4967.933	4994.79
	7	4160.399	4160.399
LD34171468.las	1	4956.197	5039.921
	2	4955.318	5008.163
	7	4949.216	4990.239
LD34171471.las	1	4897.73	5030.909
	2	4897.352	4995.843
	7	4875.768	4970.361
LD34171474.las	1	4854.16	5108.904
	2	4862.841	4930.718
	7	4758.563	4879.905
LD34171477.las	1	4825.118	5034.298
	2	4833.192	4928.812
	7	4848.189	4914.36
	18	5199.104	5199.104
LD34171480.las	1	4800.341	4866.618
	2	4799.908	4865.578
	7	4691.001	4832.152
LD34171483.las	1	4803.242	5104.422
	2	4802.589	4887.366
	7	4813.058	4854.344

DPH-1.4 Report on Elevation by Class for Tiled Data - continued

File	Class	Z Min	Z Max
	18	5151.991	5151.991
LD34171486.las	1	4813.225	4985.246
	2	4813.084	4892.917
	7	4474.755	4862.936
LD34171489.las	1	4774.971	5027.027
	2	4772.477	4857.723
	18	5041.237	5153.218
LD34171492.las	1	4783.809	5002.647
	2	4780.568	4896.709
	7	4819.072	4819.072
	18	5047.496	5433.69
LD34171495.las	1	4842.08	5046.201
	2	4841.759	4916.991
	7	4879.432	4884.934
LD34171498.las	1	4828.714	4916.076
	2	4828.038	4912.415
	7	4773.081	4887.264
	18	5124.035	5171.551
LD34171501.las	1	4828.038	5044.974
	2	4827.684	4879.718
	7	4084.9	4694.918
	18	5106.187	11568.481
LD34171504.las	1	4838.852	4942.333
	2	4838.557	4924.295
	7	4711.126	4911.211
	18	5139.77	5196.4
LD34171507.las	1	4869.344	5041.794
	2	4868.261	4925.833
	7	4695.683	4905.538
LD34171510.las	1	4907.093	5140.036
	2	4911.266	4984.964
	7	4690.666	4923.071
LD34171513.las	1	4933.652	5253.487
	2	4931.503	5074.823
	7	4827.969	5011.568
	18	5437.351	5445.229
LD34171516.las	1	4973.182	5156.272

DPH-1.4 Report on Elevation by Class for Tiled Data - continued

File	Class	Z Min	Z Max
	2	4972.956	5142.329
	7	5048.661	5076.991
LD34171519.las	1	4997.838	5201.968
	2	4997.333	5119.498
	7	5010.889	5077.844
LD34171522.las	1	5016.561	5139.803
	2	5015.105	5133.526
	7	4976.174	5106.571
LD34171525.las	1	4987.641	5234.825
	2	4987.326	5078.346
	7	5007.418	5047.815
	18	5248.789	11616.496
LD34171528.las	1	4999.728	5120.17
	2	4999.255	5110.095
	7	5009.731	5097.801
LD34171531.las	1	5039.304	5281.443
	2	5038.989	5149.117
	7	5097.641	5111.145
LD34171534.las	1	5090.984	5303.743
	2	5090.203	5312.25
LD34171537.las	1	5175.449	5331.325
	2	5164.753	5326
	7	5252.565	5292.988
	18	11807.503	11807.759
LD34171540.las	1	5126.02	5374.717
	2	5124.583	5374.605
	7	5184.57	5338.762
LD34171543.las	1	5111.748	5397.256
	2	5108.497	5397.952
	7	5145.718	5337.253
LD34171546.las	1	5046.821	5347.493
	2	5046.141	5153.881
	7	5108.989	5109.878
	18	5384.648	5403.611
LD34171549.las	1	5043.976	5260.475
	2	5043.146	5118.166
LD34171552.las			

DPH-1.4 Report on Elevation by Class for Tiled Data - continued

File	Class	Z Min	Z Max
	1	5027.539	5267.224
	2	5026.535	5097.008
LD34171555.las	1	5045.6	5122.86
	2	5045.056	5124.061
LD34171558.las	1	5103.805	5213.29
	2	5102.008	5213.9
	18	5754.04	5754.168
LD34171561.las	1	5171.397	5345.81
	2	5170.498	5348.733
	7	4954.596	4954.596
LD34171564.las	1	5209.704	5625.507
	2	5205.593	5412.761
	7	5329.678	5329.678
	18	5625.067	5666.705
LD34171567.las	1	5208.162	5396.715
	2	5207.175	5395.672
	7	5254.363	5346.827
LD34171570.las	1	5279.186	5647.302
	2	5277.424	5446.964
	7	5403.769	5403.769
LD34171573.las	1	5313.93	5669.198
	2	5313.162	5442.729
	7	5346.669	5385.462
	18	5615.468	5741.977
LD34171576.las	1	5344.386	5616.692
	2	5329.077	5402.453
	7	5359.327	5365.609
	18	5598.919	5704.631
LD34171579.las	1	5301.889	5401.866
	2	5296.856	5410.721
	18	5676.76	5676.76
LD34171582.las	1	5280.701	5513.992
	2	5280.032	5353.638
LD34171585.las	1	5291.866	5577.115
	2	5291.466	5394.149
LD34171588.las	1	5359.888	5406.587

DPH-1.4 Report on Elevation by Class for Tiled Data - continued

File	Class	Z Min	Z Max
	2	5331.059	5406.653
	18	7345.976	7346.78
LD34171591.las	1	5338.808	5389.655
	2	5338.582	5394.897
	18	5859.532	7378.88
LD34171594.las	1	5352.906	5489.7
	2	5352.109	5401.387
LD34171597.las	1	5331.482	5372.847
	2	5330.839	5385.268
LD34171600.las	1	5329.907	5375.37
	2	5321.065	5375.449
	7	5346.649	5346.649
LD34171603.las	1	5343.884	5371.305
	2	5332.601	5375.101
LD34171606.las	1	5324.888	5382.883
	2	5323.772	5383.854
LD34171609.las	1	5316.994	5346.236
	2	5316.541	5347.217
LD34201396.las	1	4570.306	4750.548
	2	4571.014	4666.857
	7	3989.73	4649.344
	18	4875.272	4875.272
LD34201399.las	1	4621.674	4717.743
	2	4618.974	4705.689
	7	4595.906	4686.48
LD34201402.las	1	4619.364	4771.185
	2	4618.091	4759.023
	7	4620.276	4692.687
LD34201405.las	1	4637.248	4810.545
	2	4635.437	4812.31
	7	4653.872	4741.503
LD34201408.las	1	4706.969	4854.121
	2	4704.882	4857.457
	7	4762.956	4822.146
LD34201411.las	1	4713.672	4900.899

DPH-1.4 Report on Elevation by Class for Tiled Data - continued

File	Class	Z Min	Z Max
	2	4712.74	4880.404
	7	4725.932	4823.832
LD34201414.las	1	4731.759	4943.98
	2	4730.417	4925.997
	7	4568.065	4913.438
LD34201417.las	1	4771.116	4939.137
	2	4770.128	4913.891
	7	4188.089	4898.583
	18	11119.131	11291.319
LD34201420.las	1	4833.543	5010.751
	2	4831.404	4911.916
	7	4150.904	4896.06
	18	5693.768	11119.197
LD34201423.las	1	4859.196	4958.245
	2	4864.521	4918.911
	7	4178.292	4906.821
	18	5687.987	5687.987
LD34201426.las	1	4775.594	5011.525
	2	4774.954	4893.983
	7	4219.536	4878.678
	18	11070.578	11070.755
LD34201429.las	1	4723.498	4868.629
	2	4728.563	4854.114
	7	4161.996	4834.085
	18	10983.085	11015.444
LD34201432.las	1	4734.164	4923.94
	2	4736.017	4854.255
	7	3975.684	4816.595
LD34201435.las	1	4757.648	4905.768
	2	4756.483	4864.652
	7	4794.19	4834.836
LD34201438.las	1	4803.38	4920.584
	2	4802.579	4904.062
LD34201441.las	1	4845.417	4949.501
	2	4844.164	4920.846
LD34201444.las	1	4855.161	4985.312
	2	4851.572	4959.534

DPH-1.4 Report on Elevation by Class for Tiled Data - continued

File	Class	Z Min	Z Max
	7	4261.238	4894.045
LD34201447.las	1	4873.898	5069.34
	2	4869.99	5030.006
	7	4793.826	4793.826
LD34201450.las	1	4899.452	5075.479
	2	4894.413	5046.876
	7	4910.84	4991.309
LD34201453.las	1	4957.562	5059.901
	2	4936.453	5060.21
	7	4688.678	5023.701
LD34201456.las	1	4966.601	5082.943
	2	4965.712	5060.39
	7	4418.79	4974.291
LD34201459.las	1	4935.718	5003.717
	2	4934.472	4982.267
	7	4624.144	4647.353
LD34201462.las	1	4939.452	5015.423
	2	4937.352	4972.274
LD34201465.las	1	4935.423	4994.508
	2	4932.155	4991.194
	7	4429.381	4962.401
LD34201468.las	1	4931.004	5015.147
	2	4930.472	4982.585
	7	4891.093	4947.487
LD34201471.las	1	4917.871	5162.263
	2	4917.234	4964.472
	7	4922.749	4944.6
LD34201474.las	1	4885.614	5137.221
	2	4887.549	4968.553
	7	4621.297	4949.363
	18	11312.733	11312.802
LD34201477.las	1	4847.556	5096.328
	2	4853.573	4919.528
	7	4575.171	4876.066
	18	5126.968	5229.104
LD34201480.las	1	4789.885	4944.252

DPH-1.4 Report on Elevation by Class for Tiled Data - continued

File	Class	Z Min	Z Max
	2	4786.398	4890.249
	7	4694.82	4875.44
	18	5103.064	5103.064
LD34201483.las	1	4784.265	5058.484
	2	4783.038	4875.322
	7	4710.758	4856.844
	18	5091.447	5091.447
LD34201486.las	1	4764.183	4868.986
	2	4763.114	4869.377
	7	4824.308	4824.308
	18	5159.734	5159.734
LD34201489.las	1	4764.81	4999.012
	2	4764.167	4830.328
	18	5020.82	5020.82
LD34201492.las	1	4798.481	5001.122
	2	4797.904	4902.736
	18	5074.252	5133.241
LD34201495.las	1	4806.372	4993.281
	2	4805.63	4887.385
	7	4816.782	4822.133
	18	5064.563	5086.273
LD34201498.las	1	4792.333	4863.957
	2	4789.987	4853.409
	7	4777.717	4777.717
	18	5053.454	5125.62
LD34201501.las	1	4807.979	4921.526
	2	4807.622	4860.942
	7	4647.845	4647.845
LD34201504.las	1	4821.129	5030.889
	2	4820.902	4910.725
	7	4732.222	4732.222
LD34201507.las	1	4847.487	5075.646
	2	4846.965	4911.752
	18	5209.383	5209.383
LD34201510.las	1	4869.091	4937.264
	2	4868.662	4931.558
	18	5168.353	5234.094
LD34201513.las			

DPH-1.4 Report on Elevation by Class for Tiled Data - continued

File	Class	Z Min	Z Max
	1	4884.282	5120.862
	2	4883.852	4982.634
	18	5191.089	5191.089
LD34201516.las	1	4913.855	5147.398
	2	4913.701	4997.841
	7	4943.323	4976.263
	18	5173.654	5203.779
LD34201519.las	1	4948.264	5196.125
	2	4947.753	5107.575
	7	5001.479	5051.05
	18	5226.856	5226.856
LD34201522.las	1	5010.584	5153.723
	2	5015.846	5143.339
	7	4908.14	5121.256
LD34201525.las	1	4960.193	5166.256
	2	4959.941	5121.581
	7	4858.097	5040.548
	18	5272.161	5319.802
LD34201528.las	1	4962.572	5234.783
	2	4962.175	5055.964
	7	5020.016	5030.945
LD34201531.las	1	5015.909	5148.992
	2	5015.64	5114.173
	7	5041.388	5087.854
LD34201534.las	1	5073.602	5180.439
	2	5073.044	5176.158
	7	5093.451	5160.472
LD34201537.las	1	5109.583	5290.436
	2	5109.13	5293.418
	7	5144.527	5231.978
LD34201540.las	1	5067.014	5287.89
	2	5065.374	5231.013
	7	5088.195	5173.064
LD34201543.las	1	5084.816	5446.308
	2	5082.519	5438.995
	7	5117.263	5378.244
	18	5397.223	5397.223
LD34201546.las			

DPH-1.4 Report on Elevation by Class for Tiled Data - continued

File	Class	Z Min	Z Max
	1	5032.342	5264.163
	2	5027.618	5228.749
	18	5377.926	5377.926
LD34201549.las	1	4990.59	5071.985
	2	4989.619	5071.994
	7	5025.184	5025.184
	18	5398.25	5398.25
LD34201552.las	1	4998.95	5097.529
	2	4998.382	5065.886
LD34201555.las	1	5044.373	5128.294
	2	5039.203	5107.952
LD34201558.las	1	5055.01	5175.465
	2	5054.081	5176.131
LD34201561.las	1	5113.215	5251.079
	2	5109.914	5251.266
	18	5534.192	5534.192
LD34201564.las	1	5130.387	5351.672
	2	5129.143	5351.827
LD34201567.las	1	5185.285	5381.544
	2	5184.327	5381.538
LD34201570.las	1	5219.327	5383.024
	2	5218.539	5379.589
	7	5260.521	5260.521
LD34201573.las	1	5275.062	5448.106
	2	5274.36	5438.09
	7	5340.249	5364.576
LD34201576.las	1	5331.426	5609.267
	2	5331.426	5387.624
	18	5600.33	5747.863
LD34201579.las	1	5326.088	5621.173
	2	5325.298	5397.424
	18	5586.888	5676.38
LD34201582.las	1	5270.708	5351.39
	2	5270.38	5353.28
	18	5529.074	5558.322
LD34201585.las			

DPH-1.4 Report on Elevation by Class for Tiled Data - continued

File	Class	Z Min	Z Max
	1	5275.032	5364.192
	2	5274.688	5366.262
LD34201588.las	1	5284.451	5587.151
	2	5283.828	5386.311
	18	5533.946	7356.455
LD34201591.las	1	5281.771	5516.433
	2	5281.213	5372.319
LD34201594.las	1	5292.178	5374.3
	2	5288.254	5376.958
LD34201597.las	1	5332.407	5365.468
	2	5331.981	5364.12
LD34201600.las	1	5304.422	5355.393
	2	5304.067	5354.609
LD34201603.las	1	5304.09	5406.426
	2	5303.572	5382.821
LD34201606.las	1	5324.884	5502.243
	2	5322.922	5386.229
	18	5689.178	5689.178
LD34201609.las	1	5314.481	5349.93
	2	5313.92	5335.675
LD34231396.las	1	4581.618	4824.298
	2	4581.667	4693.462
	7	4371.599	4668.367
	18	10983.869	10984.109
LD34231399.las	1	4661.221	4798.583
	2	4662.842	4792.428
	7	4652.366	4716.277
LD34231402.las	1	4658.229	4816.975
	2	4661.27	4808.412
	7	4664.18	4782.248
LD34231405.las	1	4708.301	4839.547
	2	4704.899	4834.797
	7	4734.108	4798.809
LD34231408.las	1	4779.387	4898.826
	2	4777.812	4888.13

DPH-1.4 Report on Elevation by Class for Tiled Data - continued

File	Class	Z Min	Z Max
	7	4510.037	4844.141
LD34231411.las	1	4803.96	4933.346
	2	4801.434	4922.133
	7	4886.637	4886.637
	18	5237.575	5627.197
LD34231414.las	1	4865.276	4989.34
	2	4865.039	4920.643
	7	4512.294	4893.842
LD34231417.las	1	4866.601	4937.529
	2	4874.141	4897.339
	7	4209.171	4886.447
LD34231420.las	1	4861.693	4961.9
	2	4867.641	4903.799
	7	4159.519	4885.748
LD34231423.las	1	4786.158	4999.258
	2	4785.637	4890.712
	7	4219.394	4872.162
LD34231426.las	1	4719.065	4968.09
	2	4717.773	4866.673
	7	4315.943	4831.326
	18	5014.931	5014.931
LD34231429.las	1	4693.468	4958.494
	2	4694.039	4801.06
	7	4223.312	4785.545
	18	4996.322	11143.462
LD34231432.las	1	4733.33	4978.615
	2	4732.13	4856.447
	7	4388.456	4758.33
LD34231435.las	1	4774.623	4908.064
	2	4773.291	4877.828
	7	4770.643	4859.567
LD34231438.las	1	4816.149	4920.22
	2	4813.662	4907.92
LD34231441.las	1	4863.501	5059.275
	2	4859.275	4968.346
LD34231444.las	1	4899.357	5074.232

DPH-1.4 Report on Elevation by Class for Tiled Data - continued

File	Class	Z Min	Z Max
	2	4896.631	5008.74
LD34231447.las	1	4959.052	5089.435
	2	4958.169	5052.113
LD34231450.las	1	4963.989	5090.63
	2	4966.115	5056.118
	7	4985.17	5041.368
	18	5764.683	5774.247
LD34231453.las	1	4952.68	5049.347
	2	4945.689	5039.147
	7	4164.129	4982.825
LD34231456.las	1	4942.644	5089.324
	2	4945.866	5050.892
LD34231459.las	1	4905.643	4986.571
	2	4901.316	4976.263
LD34231462.las	1	4902.562	5004.498
	2	4901.375	4965.397
	7	4730.912	4932.828
LD34231465.las	1	4894.613	4970.18
	2	4893.009	4961.204
	7	4489.404	4539.24
LD34231468.las	1	4895.381	5074.553
	2	4894.455	4947.69
	7	4903.629	4918.435
LD34231471.las	1	4919.58	5032.697
	2	4919.052	4960.485
	7	4909.934	4940.105
LD34231474.las	1	4868.192	5086.424
	2	4856.736	4969.501
	7	4780.948	4934.987
	18	11316.802	11316.975
LD34231477.las	1	4820.325	5128.818
	2	4817.28	4921.929
	7	4784.521	4869.37
	18	5097.483	5174.458
LD34231480.las	1	4789.757	4969.721
	2	4789.462	4872.996

DPH-1.4 Report on Elevation by Class for Tiled Data - continued

File	Class	Z Min	Z Max
	7	4813.56	4860.886
	18	5106.125	5106.125
LD34231483.las	1	4775.958	5045.325
	2	4774.288	4852.848
	7	4477.376	4773.639
	18	5082.592	5082.592
LD34231486.las	1	4750.161	4852.487
	2	4749.603	4852.234
	7	4647.366	4647.366
	18	5074.845	5140.147
LD34231489.las	1	4755.817	4822.599
	2	4754.623	4824.997
	7	4523.022	4523.022
	18	5037.706	5102.69
LD34231492.las	1	4779.111	4842.828
	2	4777.891	4840.246
	7	4372.347	4391.533
LD34231495.las	1	4772.044	4990.469
	2	4769.623	4856.335
LD34231498.las	1	4775	4845.676
	2	4771.979	4844.209
	7	4178.525	4605.444
	18	5129.537	5225.291
LD34231501.las	1	4810.709	4868.258
	2	4808.045	4861.099
	7	4790.296	4796.027
LD34231504.las	1	4809.593	5055.072
	2	4809.029	4911.28
	7	4629.974	4867.461
	18	5133.507	5192.923
LD34231507.las	1	4827.487	4996.243
	2	4827.248	4893.908
	18	5109.708	5144.065
LD34231510.las	1	4844.282	4972.552
	2	4843.708	4896.362
	7	4877.454	4882.297
	18	5173.458	5197.375
LD34231513.las			

DPH-1.4 Report on Elevation by Class for Tiled Data - continued

File	Class	Z Min	Z Max
	1	4857.172	4927.077
	2	4855.912	4927.628
LD34231516.las	1	4892.044	4975.994
	2	4891.811	4965.525
LD34231519.las	1	4934.967	5142.687
	2	4933.563	5071.141
LD34231522.las	1	4981.653	5140.705
	2	4982.169	5140.82
	7	4831.916	5048.169
LD34231525.las	1	4930.961	5150.977
	2	4930.489	5132.063
	7	4974.918	5061.617
	18	5226.043	5226.043
LD34231528.las	1	4950.18	5185.797
	2	4949.987	5041.023
	7	5008.32	5008.32
	18	5190.19	5190.19
LD34231531.las	1	5012.126	5252.03
	2	5011.758	5085.974
	7	5030.052	5051.069
LD34231534.las	1	5033.432	5198.494
	2	5030.705	5206.847
	7	5072.897	5148.782
LD34231537.las	1	5045.705	5244.911
	2	5039.396	5236.233
	7	5141.486	5161.351
LD34231540.las	1	5002.063	5113.33
	2	5000.823	5115.393
LD34231543.las	1	4977.398	5248.323
	2	4974.186	5255.557
	7	5007.267	5072.697
LD34231546.las	1	4942.926	5226.614
	2	4941.739	5235.793
	7	4995.403	4995.403
	18	11760.347	11760.633
LD34231549.las	1	4950.417	5031.066

DPH-1.4 Report on Elevation by Class for Tiled Data - continued

File	Class	Z Min	Z Max
	2	4949.724	5031.325
	7	4972.677	4972.677
	18	5274.583	5274.583
LD34231552.las	1	4957.828	5048.353
	2	4956.965	5050.951
	9	4966.247	4972.789
	10	4966.496	4973.901
LD34231555.las	1	5000.157	5065.147
	2	4999.311	5064.977
	18	11753.969	11754.097
LD34231558.las	1	5035.712	5123.625
	2	5034.442	5115.19
LD34231561.las	1	5072.907	5197.066
	2	5071.24	5197.365
	7	4951.909	4951.909
LD34231564.las	1	5114.347	5279.94
	2	5112.883	5280.698
LD34231567.las	1	5136.962	5334.763
	2	5135.039	5335.134
	7	5157.375	5284.018
LD34231570.las	1	5206.413	5584.595
	2	5204.333	5368.582
	7	5234.871	5349.074
	18	5584.431	5677.879
LD34231573.las	1	5261.157	5647.269
	2	5260.669	5421.246
	7	5341.535	5341.708
	18	5601.18	5714.746
LD34231576.las	1	5333.503	5653.112
	2	5332.614	5423.677
	7	5364.596	5364.596
	18	5624.228	5738.302
LD34231579.las	1	5287.939	5368.736
	2	5285.744	5369.067
LD34231582.las	1	5255.633	5340.652
	2	5253.861	5341.659
LD34231585.las			

DPH-1.4 Report on Elevation by Class for Tiled Data - continued

File	Class	Z Min	Z Max
	1	5256.243	5334.796
	2	5255.859	5345.373
LD34231588.las	1	5275.37	5377.45
	2	5274.72	5378.319
	18	7347.708	7348.309
LD34231591.las	1	5276.256	5366.626
	2	5276.013	5374.54
LD34231594.las	1	5291.948	5379.422
	2	5288.011	5379.786
	18	6010.273	6010.273
LD34231597.las	1	5311.604	5360.219
	2	5311.223	5361.033
LD34231600.las	1	5297.401	5356.387
	2	5296.249	5356.131
LD34231603.las	1	5293.293	5340.931
	2	5292.811	5341.042
LD34231606.las	1	5310.849	5342.949
	2	5305.898	5343.241
LD34231609.las	1	5318.077	5356.344
	2	5317.171	5356.416
LD34261396.las	1	4582.14	4712.546
	2	4580.572	4696.447
	7	4500.673	4677.632
LD34261399.las	1	4656.661	4815.125
	2	4655.607	4801.965
	7	4749.334	4783.763
LD34261402.las	1	4766.155	4834.593
	2	4765.161	4813.681
	7	4729.292	4783.396
LD34261405.las	1	4791.933	4881.808
	2	4796.034	4852.9
	7	4789.196	4809.885
LD34261408.las	1	4835	5097.355
	2	4834.534	4920.213
	7	4843.12	4862.631

DPH-1.4 Report on Elevation by Class for Tiled Data - continued

File	Class	Z Min	Z Max
LD34261411.las	1	4874.59	4977.132
	2	4873.307	4921.827
	7	4879.013	4903.346
LD34261414.las	1	4857.959	4941.27
	2	4866.312	4915.092
	7	4494.328	4870.391
LD34261417.las	1	4850.702	4923.314
	2	4856.175	4883.645
	7	4299.742	4867.244
	18	5155.469	10963.594
LD34261420.las	1	4847.113	4939.678
	2	4856.099	4892.254
	7	4152.557	4873.314
LD34261423.las	1	4752.753	4969.977
	2	4748.383	4885.331
	7	4250.802	4872.215
LD34261426.las	1	4678.862	4907.247
	2	4679.364	4841.585
	7	4097.059	4794.879
	18	4987.582	4987.582
LD34261429.las	1	4679.754	4933.675
	2	4685.076	4822.356
	7	4168.335	4803.396
	18	4942.986	5056.804
LD34261432.las	1	4731.565	4954.803
	2	4730.932	4875.085
	7	4487.396	4829.908
LD34261435.las	1	4752.983	4913.707
	2	4750.84	4871.936
	7	4791.237	4791.237
LD34261438.las	1	4777.517	4965.082
	2	4775.647	4937.034
	7	4794.456	4794.456
LD34261441.las	1	4821.598	5027.582
	2	4821.214	4958.156
LD34261444.las	1	4869.836	5007.247
	2	4866.631	5009.701

DPH-1.4 Report on Elevation by Class for Tiled Data - continued

File	Class	Z Min	Z Max
LD34261447.las	1	4949.298	5048.599
	2	4945.486	5027.145
	7	4996.447	4996.447
LD34261450.las	1	4927.08	5008.041
	2	4923.914	5004.806
	7	4829.958	4829.958
LD34261453.las	1	4911.237	4999.905
	2	4914.491	4988.133
	7	4751.851	4955.942
LD34261456.las	1	4938.57	5045.63
	2	4937.762	5010.121
	7	4931.348	4931.348
	18	11202.192	11202.346
LD34261459.las	1	4899.757	4988.661
	2	4898.435	4965.61
	7	4928.261	4938.658
LD34261462.las	1	4877.277	5018.829
	2	4871.831	4943.491
	7	4888.31	4912.48
LD34261465.las	1	4853.222	4946.624
	2	4851.696	4910.843
	7	4672.569	4803.396
LD34261468.las	1	4870.213	5123.612
	2	4868.671	4938.72
	7	4723.993	4858.904
LD34261471.las	1	4879.994	4958.655
	2	4883.314	4953.323
	7	4723.609	4904.593
	18	11255.014	11255.21
LD34261474.las	1	4886.375	5096.853
	2	4882.31	4958.553
	7	4744.931	4933.278
LD34261477.las	1	4810.01	5042.401
	2	4807.878	4930.344
	7	4806.903	4853.511
LD34261480.las	1	4762.94	4977.67
	2	4762.73	4881.079

DPH-1.4 Report on Elevation by Class for Tiled Data - continued

File	Class	Z Min	Z Max
	7	4793.488	4850.056
LD34261483.las	1	4746.775	5049.409
	2	4746.319	4864.255
	7	4714.403	4839.465
LD34261486.las	1	4737.582	4999.636
	2	4735.942	4818.517
	7	4699.213	4699.213
LD34261489.las	1	4736.546	4921.486
	2	4735.87	4814.259
	18	5006.883	5006.883
LD34261492.las	1	4741.145	4975.131
	2	4739.475	4818.983
	18	5017.208	5169.274
LD34261495.las	1	4751.395	4945.085
	2	4749.065	4828.881
	18	5040.187	5040.187
LD34261498.las	1	4785.266	5065.239
	2	4783.836	4853.514
	7	4644.003	4644.003
LD34261501.las	1	4789.928	5014.796
	2	4788.829	4853.202
	7	4565.827	4791.628
	18	11245.804	11390.807
LD34261504.las	1	4791.06	4843.645
	2	4789.78	4836.929
	18	5076.971	5138.251
LD34261507.las	1	4815.873	4900.669
	2	4815.315	4893.855
	7	4532.455	4532.455
LD34261510.las	1	4831.883	5073.871
	2	4830.919	4885.079
	18	5156.939	5176.541
LD34261513.las	1	4856.972	5052.811
	2	4856.66	4907.969
LD34261516.las	1	4882.037	4948.379
	2	4881.798	4948.307

DPH-1.4 Report on Elevation by Class for Tiled Data - continued

File	Class	Z Min	Z Max
LD34261519.las	1	4915.673	5055.279
	2	4915.476	4987.743
	7	4947.536	4953.579
	18	5255.14	11413.415
LD34261522.las	1	4939.386	5211.686
	2	4942.943	5087.175
	7	4937.425	5069.698
	9	4951.398	4963.678
	10	4951.696	4964.557
LD34261525.las	1	4911.831	5135.246
	2	4911.378	5044.642
	7	4968.199	5014.905
	18	11432.825	11432.989
LD34261528.las	1	4926.791	5069.242
	2	4926.276	5038.287
	7	4946.043	4946.765
LD34261531.las	1	4977.47	5070.899
	2	4976.968	5041.171
LD34261534.las	1	5012.172	5253.746
	2	5011.457	5167.519
	7	5033.317	5033.317
	18	5298.506	5317.178
LD34261537.las	1	4990.449	5172.933
	2	4987.588	5168.782
	18	5269.596	5269.596
LD34261540.las	1	4936.627	5041.499
	2	4936.135	5041.968
LD34261543.las	1	4909.301	5044.324
	2	4907.428	5042.054
	7	4914.708	4989.416
	18	5268.703	5268.703
LD34261546.las	1	4907.484	4995.761
	2	4907.1	5000.758
LD34261549.las	1	4919.554	5014.655
	2	4916.07	4997.3
	9	4953.3	4957.372
	10	4953.425	4958.113
LD34261552.las			

DPH-1.4 Report on Elevation by Class for Tiled Data - continued

File	Class	Z Min	Z Max
	1	4956.568	5046.814
	2	4952.329	5046.735
	9	4966.342	4973.481
	10	4966.565	4973.733
	18	5346.21	5394.008
LD34261555.las	1	4959.76	5051.89
	2	4958.179	5051.824
LD34261558.las	1	4991.581	5140.905
	2	4989.475	5139.717
	18	5378.93	5378.93
LD34261561.las	1	5022.365	5255.99
	2	5021.128	5255.954
	7	5196.486	5206.351
	18	5355.685	5682.082
LD34261564.las	1	5063.162	5255.524
	2	5058.809	5177.037
LD34261567.las	1	5107.368	5271.994
	2	5103.91	5270.472
	7	5121.811	5143.897
LD34261570.las	1	5160.298	5477.026
	2	5156.984	5356.344
	7	5317.066	5317.066
	18	5564.287	5575.176
LD34261573.las	1	5228.631	5616.928
	2	5228.297	5402.86
	7	5351.042	5351.042
	18	5574.598	5669.575
LD34261576.las	1	5318.06	5618.457
	2	5314.838	5391.804
	18	5557.81	5705.937
LD34261579.las	1	5286.331	5367.867
	2	5283.09	5369.533
LD34261582.las	1	5249.671	5303.772
	2	5249.422	5313.385
LD34261585.las	1	5246.397	5321.997
	2	5241.522	5329.97
LD34261588.las			

DPH-1.4 Report on Elevation by Class for Tiled Data - continued

File	Class	Z Min	Z Max
	1	5240.163	5528.05
	2	5239.406	5389.901
	18	5776.937	5776.937
LD34261591.las	1	5280.56	5368.828
	2	5279.957	5389.635
	18	5576.419	5618.873
LD34261594.las	1	5313.854	5372.086
	2	5312.417	5372.151
LD34261597.las	1	5311.919	5351.393
	2	5311.144	5352.801
LD34261600.las	1	5295.882	5354.786
	2	5295.229	5357.588
LD34261603.las	1	5284.225	5318.247
	2	5282.017	5318.529
LD34261606.las	1	5284.537	5333.779
	2	5279.143	5334.113
	18	5559.398	5559.398
LD34261609.las	1	5301.187	5344.487
	2	5291.269	5346.758
LD34291396.las	1	4594.571	4788.74
	2	4590.011	4777.717
	7	4508.616	4762.658
LD34291399.las	1	4689.941	4832.376
	2	4687.602	4797.894
	7	4024.503	4774.413
LD34291402.las	1	4750.099	4833.343
	2	4750.476	4813.307
	7	4750.519	4793.097
LD34291405.las	1	4783.563	4871.506
	2	4782.668	4868.196
	7	4789.134	4831.664
LD34291408.las	1	4844.994	4929.049
	2	4843.294	4923.681
	7	4711.152	4894.829
LD34291411.las	1	4842.195	4914.347

DPH-1.4 Report on Elevation by Class for Tiled Data - continued

File	Class	Z Min	Z Max
	2	4846.122	4909.373
	7	4843.393	4862.408
LD34291414.las	1	4820.62	5026.463
	2	4816.516	4882.123
	7	4437.16	4868.999
LD34291417.las	1	4835.184	4921.946
	2	4843.678	4881.903
	7	4019.995	4868.976
	18	10937.084	11064.692
LD34291420.las	1	4729.167	5047.756
	2	4725.781	4879.721
	7	4184.188	4862.28
	18	11143.219	11143.318
LD34291423.las	1	4651.175	4978.172
	2	4656.864	4875.784
	7	4248.079	4861.076
	18	5000.252	5000.252
LD34291426.las	1	4655.975	4881.381
	2	4663.737	4788.97
	7	4265.91	4771.017
	18	4928.307	11146.621
LD34291429.las	1	4692.701	4970.689
	2	4692.048	4843.862
	7	4154.496	4814.6
	18	10742.141	11078.912
LD34291432.las	1	4730.863	4942.07
	2	4732.258	4873.97
	7	4329.647	4841.572
	18	5008.651	5008.651
LD34291435.las	1	4780.171	4901.539
	2	4778.809	4906.677
	7	4818.271	4836.152
LD34291438.las	1	4831.706	4954.117
	2	4830.391	4947.375
	7	4865.197	4865.197
LD34291441.las	1	4863.822	5000.869
	2	4863.261	4976.509
	7	4927.041	4927.041

DPH-1.4 Report on Elevation by Class for Tiled Data - continued

File	Class	Z Min	Z Max
LD34291444.las	1	4900.404	5033.914
	2	4898.117	5002.759
	7	4940.157	4940.157
LD34291447.las	1	4911.752	5010.184
	2	4912.539	5010.21
	7	4928.72	4986.525
LD34291450.las	1	4898.743	4945.741
	2	4895.423	4950.981
	7	4919.193	4919.193
LD34291453.las	1	4893.137	4978.392
	2	4892.553	4994.321
	7	4880.141	4937.759
LD34291456.las	1	4909.944	5087.414
	2	4908.996	5002.5
LD34291459.las	1	4882.477	4968.93
	2	4881.076	4937.421
	7	4534.866	4913.602
LD34291462.las	1	4874.879	5012.103
	2	4874.587	4931.654
LD34291465.las	1	4835.43	5028.044
	2	4831.073	4910.381
	7	4850.807	4850.807
LD34291468.las	1	4834.239	4913.376
	2	4828.708	4909.016
	7	4506.681	4739.216
LD34291471.las	1	4853.73	4931.713
	2	4850.519	4922.274
	7	4487.908	4906.201
LD34291474.las	1	4879.731	5150.19
	2	4873.629	4935.902
	7	4507.064	4902.815
	18	5174.583	5183.681
LD34291477.las	1	4814.173	5046.87
	2	4804.439	4919.081
	7	4820.007	4820.007
LD34291480.las	1	4752.855	4988.297

DPH-1.4 Report on Elevation by Class for Tiled Data - continued

File	Class	Z Min	Z Max
	2	4749.981	4862.635
	7	4763.616	4826.253
LD34291483.las	1	4740.345	5037.103
	2	4739.761	4862.891
	7	4798.77	4818.511
LD34291486.las	1	4716.549	4835.843
	2	4715.283	4834.675
	7	4530.142	4640.64
LD34291489.las	1	4721.319	4957.546
	2	4720.338	4779.272
	18	5028.254	5028.254
LD34291492.las	1	4739.223	4960.289
	2	4737.143	4799.954
LD34291495.las	1	4771.542	4988.77
	2	4770.906	4825.315
	7	4403.702	4673.826
LD34291498.las	1	4767.92	5059.403
	2	4766.221	4861.309
	7	4818.261	4818.261
	18	5240.354	5240.354
LD34291501.las	1	4770.555	4850.751
	2	4770.174	4850.522
	7	4676.552	4676.552
	18	5040.846	5040.846
LD34291504.las	1	4790.978	4938.904
	2	4789.869	4939.094
	18	11407.431	11407.582
LD34291507.las	1	4819.912	4915.689
	2	4819.577	4915.066
	18	5143.11	5152.362
LD34291510.las	1	4848.051	5117.752
	2	4847.48	4946.788
	7	4888.793	4888.793
LD34291513.las	1	4863.484	5088.09
	2	4863.291	4921.06
	18	5111.542	5120.761
LD34291516.las			

DPH-1.4 Report on Elevation by Class for Tiled Data - continued

File	Class	Z Min	Z Max
	1	4866.175	4942.543
	2	4865.945	4918.225
	18	5262.736	5262.736
LD34291519.las	1	4897.451	5136.355
	2	4897.142	4947.405
	7	4776.07	4776.07
LD34291522.las	1	4879.649	5043.792
	2	4879.055	4967.05
	7	4947.959	4947.959
	9	4950.771	4953.031
	10	4951.25	4953.51
	18	5201.41	5201.41
LD34291525.las	1	4888.514	4957.3
	2	4887.057	4947.359
	18	5312.355	11410.896
LD34291528.las	1	4921.362	5097.03
	2	4921.079	5046.765
LD34291531.las	1	4941.148	5113.087
	2	4939.37	5085.879
	7	5000.656	5005.794
LD34291534.las	1	4918.317	5037.772
	2	4916.749	5037.687
LD34291537.las	1	4973.005	5055.626
	2	4969.629	5064.104
LD34291540.las	1	4928.228	4985.613
	2	4927.221	4988.625
LD34291543.las	1	4903.117	4980.82
	2	4899.698	4981.135
	18	5538.483	5538.939
LD34291546.las	1	4873.773	4966.758
	2	4873.461	4960.344
	7	4891.709	4905.722
LD34291549.las	1	4887.933	4977.405
	2	4886.611	4975.013
LD34291552.las	1	4896.529	4995.223
	2	4896.394	4995.597

DPH-1.4 Report on Elevation by Class for Tiled Data - continued

File	Class	Z Min	Z Max
	18	5242.424	5242.424
LD34291555.las	1	4929.951	5010.131
	2	4929.482	5010.856
	18	5494.887	5494.887
LD34291558.las	1	4959.291	5063.054
	2	4957.618	5034.107
	18	5334.126	5334.126
LD34291561.las	1	4985.033	5194.648
	2	4983.32	5194.849
	7	5030.6	5182.89
	18	11282.825	11283.065
LD34291564.las	1	5040.239	5210.003
	2	5039.134	5210.213
	7	5161.673	5177.529
LD34291567.las	1	5086.007	5185.38
	2	5085.055	5187.017
LD34291570.las	1	5131.03	5541.537
	2	5129.494	5312.322
	7	5257.056	5269.3
	18	5469.746	5582.558
LD34291573.las	1	5261.738	5562.167
	2	5260.708	5340.688
	7	5268.552	5288.851
	18	5527.217	5633.256
LD34291576.las	1	5280.967	5568.122
	2	5279.514	5367.525
	18	5567.935	5578.903
LD34291579.las	1	5298.92	5591.078
	2	5293.851	5367.985
	18	5590.389	5607.387
LD34291582.las	1	5274.947	5501.003
	2	5271.164	5359.382
LD34291585.las	1	5236.059	5487.578
	2	5234.038	5307.932
LD34291588.las	1	5225.954	5329.071
	2	5224.435	5329.264

DPH-1.4 Report on Elevation by Class for Tiled Data - continued

File	Class	Z Min	Z Max
	18	5471.052	5621.984
LD34291591.las	1	5252.348	5365.268
	2	5244.862	5350.327
	18	5564.024	7389.608
LD34291594.las	1	5294.717	5375.038
	2	5294.271	5338.444
	18	7400.901	7406.278
LD34291597.las	1	5296.184	5389.297
	2	5295.518	5355.609
LD34291600.las	1	5286.226	5360.629
	2	5282.191	5357.683
LD34291603.las	1	5269.592	5328.684
	2	5263.342	5328.716
	18	5643.85	5643.85
LD34291606.las	1	5274.402	5308.159
	2	5269.209	5307.916
LD34291609.las	1	5281.666	5306.2
	2	5281.315	5306.997
LD34321396.las	1	4704.886	4811.099
	2	4703.304	4788.478
	7	4101.038	4757.044
	18	10765.192	11031.277
LD34321399.las	1	4695.361	4817.238
	2	4694.702	4787.064
	7	4709.682	4712.481
LD34321402.las	1	4721.457	4807.992
	2	4721.031	4795.355
	7	4712.865	4739.689
	18	4967.319	5039.996
LD34321405.las	1	4756.293	4854.908
	2	4755.627	4855.053
	7	4761.178	4785.889
LD34321408.las	1	4828.806	4898.481
	2	4827.143	4871.85
	7	4837.271	4860.578
LD34321411.las			

DPH-1.4 Report on Elevation by Class for Tiled Data - continued

File	Class	Z Min	Z Max
	1	4705.873	4877.966
	2	4704.453	4869.488
	7	4036.189	4837.084
	18	5698.214	5701.353
LD34321414.las	1	4703.918	4956.417
	2	4703.278	4860.856
	7	4460.719	4849.941
LD34321417.las	1	4659.981	4896.952
	2	4655.821	4861.873
	7	4214.299	4850.778
	18	11055.037	11055.257
LD34321420.las	1	4619.522	4980.922
	2	4629.02	4851.969
	7	4413.223	4829.725
	18	4977.575	11103.672
LD34321423.las	1	4625.48	4913.825
	2	4629.915	4750.191
	7	4479.499	4724.37
	18	4905.617	5053.53
LD34321426.las	1	4665.68	4918.976
	2	4664.594	4819.262
	7	4250.776	4805.279
	18	11041.661	11121.126
LD34321429.las	1	4749	5032.582
	2	4749.938	4859.889
	7	4124.88	4845.122
	18	5025.725	11024.568
LD34321432.las	1	4765.745	5085.384
	2	4762.176	4903.199
	7	4403.036	4864.836
	18	5090.981	5101.43
LD34321435.las	1	4780.637	4936.873
	2	4779.295	4938.271
	7	4801.171	4874.229
LD34321438.las	1	4822.638	4986.233
	2	4819.734	4951.647
LD34321441.las	1	4908.471	5003.914
	2	4896.998	4971.017

DPH-1.4 Report on Elevation by Class for Tiled Data - continued

File	Class	Z Min	Z Max
	7	4564.702	4901.362
LD34321444.las	1	4898.402	5011.932
	2	4896.831	4975.151
LD34321447.las	1	4882.293	4980.325
	2	4881.289	4968.55
	7	4837.553	4955.298
LD34321450.las	1	4880.791	4912.142
	2	4879.016	4912.579
	7	4876.782	4895.719
LD34321453.las	1	4878.937	4930.194
	2	4883.327	4916.076
	7	4888.848	4888.848
	9	4888.091	4888.806
	10	4888.301	4888.816
LD34321456.las	1	4891.562	4918.333
	2	4888.478	4917.103
	7	4744.095	4893.573
	9	4888.317	4888.717
	10	4888.468	4888.688
LD34321459.las	1	4865.728	4922.379
	2	4865.125	4921.109
LD34321462.las	1	4851.207	4915.095
	2	4850.601	4891.247
	7	4538.866	4653.787
LD34321465.las	1	4843.819	4902.06
	2	4837.7	4899.042
LD34321468.las	1	4803.96	5046.739
	2	4801.841	4887.658
	18	5136.289	5192.877
LD34321471.las	1	4818.862	4907.346
	2	4818.56	4900.564
	7	4696.529	4877.29
LD34321474.las	1	4841.5	5100.459
	2	4838.619	4913.156
	7	4802.976	4873.967
	18	11249.338	11338.701
LD34321477.las			

DPH-1.4 Report on Elevation by Class for Tiled Data - continued

File	Class	Z Min	Z Max
	1	4823.622	4947.195
	2	4825.263	4879.505
	18	5107.693	5107.693
LD34321480.las	1	4784.456	5028.589
	2	4783.612	4887.021
	7	4819.301	4820.945
LD34321483.las	1	4777.228	4914.314
	2	4776.129	4902.828
	7	4087.564	4880.476
	18	5091.952	11498.363
LD34321486.las	1	4709.508	4858.711
	2	4708.363	4833.717
	7	4504.847	4749.8
	18	5188.72	5198.284
LD34321489.las	1	4705.125	4768.652
	2	4703.888	4768.081
	7	4620.427	4750.519
	18	4956.693	5120.99
LD34321492.las	1	4726.798	4782.116
	2	4724.649	4781.903
LD34321495.las	1	4741.29	4982.52
	2	4740.309	4812.809
LD34321498.las	1	4755.424	4848.173
	2	4753.924	4847.795
	7	4170.349	4170.349
LD34321501.las	1	4777.894	5011.329
	2	4776.565	4880.81
	18	5060.213	5629.762
LD34321504.las	1	4830.578	5044.826
	2	4829.144	4978.015
	7	4209.824	4959.131
	18	5125.754	5125.754
LD34321507.las	1	4868.737	5089.849
	2	4867.966	4981.703
	7	4903.343	4931.096
LD34321510.las	1	4886.263	5099.17
	2	4886.073	5005.515

DPH-1.4 Report on Elevation by Class for Tiled Data - continued

File	Class	Z Min	Z Max
	7	4892.674	4980.056
LD34321513.las	1	4854.682	4938.989
	2	4853.258	4939.039
LD34321516.las	1	4858.186	5056.21
	2	4857.877	4900.125
LD34321519.las	1	4857.53	5053.576
	2	4855.036	4915.39
LD34321522.las	1	4855.207	5099.885
	2	4854.718	4913.117
	7	4719.613	4776.204
	18	5112.647	5130.324
LD34321525.las	1	4868.251	4952.1
	2	4867.992	4925.148
	7	4887.244	4893.383
	18	11476.854	11477.244
LD34321528.las	1	4894.17	5065.626
	2	4893.927	4997.88
	7	4913.248	4916.978
	18	11466.909	11467.159
LD34321531.las	1	4884.537	5211.991
	2	4883.34	5055.082
	7	4649.564	4649.564
	18	5244.419	5244.419
LD34321534.las	1	4866.657	4991.033
	2	4865.804	4991.158
LD34321537.las	1	4880.765	5020.443
	2	4880.299	5021.634
LD34321540.las	1	4891.106	4978.688
	2	4890.039	4981.04
LD34321543.las	1	4874.462	4927.71
	2	4868.809	4932.293
LD34321546.las	1	4852.28	4941.309
	2	4851.582	4916.444
LD34321549.las	1	4855.266	4956.545
	2	4852.674	4929.291

DPH-1.4 Report on Elevation by Class for Tiled Data - continued

File	Class	Z Min	Z Max
	18	5279.396	5279.396
LD34321552.las	1	4898.107	5032.51
	2	4897.041	5032.946
	7	4396.832	4396.832
	18	5288.867	5360.232
LD34321555.las	1	4941.604	5018.464
	2	4941.263	5018.763
LD34321558.las	1	4981.772	5236.682
	2	4980.846	5236.085
LD34321561.las	1	5018.445	5294.53
	2	5016.844	5308.457
LD34321564.las	1	5117.28	5260.377
	2	5109.403	5274.615
LD34321567.las	1	5106.86	5202.824
	2	5105.511	5206.443
LD34321570.las	1	5165.646	5536.587
	2	5161.899	5310.019
	18	5533.358	5618.985
LD34321573.las	1	5268.162	5527.076
	2	5270.511	5306.774
	7	5266.925	5271.348
	18	5508.844	5592.049
LD34321576.las	1	5266.83	5534.917
	2	5266.633	5311.049
	7	5269.448	5269.448
	18	5509.205	5673.151
LD34321579.las	1	5292.437	5526.836
	2	5279.934	5349.668
	18	5526.393	5528.096
LD34321582.las	1	5262.014	5352.739
	2	5261.505	5356.554
LD34321585.las	1	5233.047	5444.169
	2	5228.999	5299.72
	18	5595.199	7219.785
LD34321588.las	1	5207.329	5297.926

DPH-1.4 Report on Elevation by Class for Tiled Data - continued

File	Class	Z Min	Z Max
	2	5205.908	5276.604
	18	5887.613	5887.613
LD34321591.las	1	5233.523	5330.626
	2	5225.058	5331.197
	18	7383.447	7390.602
LD34321594.las	1	5273.48	5451.958
	2	5265.849	5341.774
	18	5568.211	6089.315
LD34321597.las	1	5279.084	5343.838
	2	5278.805	5347.404
	18	5642.919	5642.919
LD34321600.las	1	5276.075	5333.707
	2	5274.241	5336.049
	18	12105.639	12105.806
LD34321603.las	1	5262.549	5324.53
	2	5256.558	5324.684
LD34321606.las	1	5255.032	5308.241
	2	5254.287	5307.896
LD34321609.las	1	5265.977	5301.682
	2	5265.258	5301.607
LD34351396.las	1	4684.187	4781.644
	2	4684.928	4748.55
	7	4170.858	4693.905
	18	10531.846	10908.948
LD34351399.las	1	4674.046	4773.937
	2	4678.016	4738.954
	7	4677.32	4708.025
LD34351402.las	1	4693.311	4790.266
	2	4697.149	4765.64
	7	4698.17	4751.434
LD34351405.las	1	4750.788	4834.928
	2	4751.342	4834.876
	7	4742.7	4760.63
LD34351408.las	1	4767.343	4878.205
	2	4762.51	4859.836
	7	4394.122	4838.757

DPH-1.4 Report on Elevation by Class for Tiled Data - continued

File	Class	Z Min	Z Max
LD34351411.las	1	4638.114	4847.507
	2	4635.68	4847.438
	7	4729.81	4748.071
LD34351414.las	1	4621.828	4844.259
	2	4619.092	4834.298
	7	4608.37	4755.962
LD34351417.las	1	4600.617	4912.976
	2	4604.791	4829.442
	7	4346.514	4767.727
	18	4937.254	11086.129
LD34351420.las	1	4607.54	4828.353
	2	4614.01	4742.576
	7	4170.966	4729.416
	18	4862.566	5099.242
LD34351423.las	1	4637.067	4965.738
	2	4634.846	4847.864
	7	4327.682	4835.046
	18	4952.966	11136.349
LD34351426.las	1	4678.265	4973.966
	2	4677.71	4846.985
	7	4266.399	4807.392
	18	4988.691	11142.871
LD34351429.las	1	4713.068	4972.369
	2	4718.967	4866.864
	7	4179.283	4850.568
	18	10723.817	10723.971
LD34351432.las	1	4768.232	4997.395
	2	4772.96	4913.383
	7	4523.055	4869.498
	18	5349.95	5349.95
LD34351435.las	1	4834.026	4941.129
	2	4831.568	4938.94
	7	4833.084	4908.734
LD34351438.las	1	4879.6	4973.478
	2	4879.334	4945.577
	7	4758.832	4758.832
LD34351441.las	1	4873.812	4993.76
	2	4876.657	4952.405

DPH-1.4 Report on Elevation by Class for Tiled Data - continued

File	Class	Z Min	Z Max
	7	4868.924	4868.924
LD34351444.las	1	4867.661	4942.333
	2	4866.739	4917.392
	7	4692.405	4753.14
LD34351447.las	1	4855.922	4989.334
	2	4855.072	4917.247
	7	4848.258	4872.759
LD34351450.las	1	4857.021	4888.481
	2	4856.185	4888.209
	7	4697.72	4866.162
LD34351453.las	1	4863.835	4903.839
	2	4863.53	4899.58
	7	4332.203	4884.544
LD34351456.las	1	4861.076	4903.419
	2	4860.837	4898.596
	7	4867.894	4867.894
	9	4860.666	4861.421
	10	4860.827	4861.506
	18	11101.766	11101.913
LD34351459.las	1	4841.125	4892.907
	2	4840.397	4892.779
	7	4638.652	4638.652
LD34351462.las	1	4828.324	4877.671
	2	4827.864	4878.438
LD34351465.las	1	4835.082	4889.15
	2	4823.107	4881.952
LD34351468.las	1	4773.685	5001.847
	2	4771.165	4871.447
	7	4676.336	4686.136
LD34351471.las	1	4797.002	4895.853
	2	4796.237	4881.565
	7	4730.03	4860.997
	18	11170.086	11170.286
LD34351474.las	1	4802.95	5054.777
	2	4800.673	4867.136
	7	4466.267	4831.916
	18	5048.254	5048.254

DPH-1.4 Report on Elevation by Class for Tiled Data - continued

File	Class	Z Min	Z Max
LD34351477.las	1	4808.225	4857.412
	2	4807.543	4849.019
	7	4728.258	4825.62
LD34351480.las	1	4832.215	4992.835
	2	4830.43	4907.674
	7	4825.453	4861.05
LD34351483.las	1	4760.21	4917.198
	2	4758.937	4906.824
	7	4797.986	4867.202
	18	5011.388	5011.388
LD34351486.las	1	4697.5	4849.702
	2	4695.68	4827.651
	7	4656.28	4656.28
	18	5035.521	5074.052
LD34351489.las	1	4698.724	4850.696
	2	4696.746	4765.597
	18	4963.484	4998.619
LD34351492.las	1	4725.453	4986.217
	2	4725.089	4794.278
	18	5023.13	5143.461
LD34351495.las	1	4776.201	5083.819
	2	4774.334	4900.207
	18	5067.172	11509.193
LD34351498.las	1	4813.317	4952.592
	2	4812.736	4904.469
	7	4758.747	4820.273
	18	5086.607	5110.036
LD34351501.las	1	4828.662	5084.862
	2	4828.068	4939.78
	7	4628.921	4916.253
	18	5094.029	11216.956
LD34351504.las	1	4874.583	4977.008
	2	4872.582	4971.598
	7	4888.199	4912.382
LD34351507.las	1	4890.427	5111.955
	2	4888.681	4976.001
	7	4702.989	4927.211
LD34351510.las			

DPH-1.4 Report on Elevation by Class for Tiled Data - continued

File	Class	Z Min	Z Max
	1	4840.391	4998.343
	2	4840.177	4997.982
	7	4915.266	4962.152
LD34351513.las	1	4836.798	4886.309
	2	4836.519	4886.217
LD34351516.las	1	4846.683	4908.215
	2	4846.414	4902.005
	7	4479.925	4479.925
	18	5105.282	5124.491
LD34351519.las	1	4821.116	4906.663
	2	4820.902	4906.056
	18	5130.38	5139.314
LD34351522.las	1	4830.607	4883.586
	2	4829.036	4883.452
	7	4780.88	4780.88
LD34351525.las	1	4846.329	4894.229
	2	4845.998	4894.321
LD34351528.las	1	4858.333	5008.294
	2	4857.917	4974.609
LD34351531.las	1	4859.688	5036.246
	2	4858.278	4989.898
	18	5196.085	5249.094
LD34351534.las	1	4823.425	4922.92
	2	4820.637	4905.889
LD34351537.las	1	4827.582	4896.919
	2	4826.893	4896.9
LD34351540.las	1	4851.047	4927.513
	2	4849.846	4927.1
LD34351543.las	1	4837.162	4888.511
	2	4836.063	4890.043
LD34351546.las	1	4830.059	5038.277
	2	4829.853	4886.844
	18	5238.989	5238.989
LD34351549.las	1	4853.573	4965.964
	2	4852.005	4971.335

DPH-1.4 Report on Elevation by Class for Tiled Data - continued

File	Class	Z Min	Z Max
	18	5276.482	5333.418
LD34351552.las	1	4876.85	5005.666
	2	4875.197	5006.831
	9	4911.43	4913.579
	10	4912.91	4915.81
LD34351555.las	1	4921.624	5006.883
	2	4921.207	4985.223
LD34351558.las	1	4975.515	5233.697
	2	4974.403	5235.373
	18	5426.892	5483.152
LD34351561.las	1	5046.509	5316.131
	2	5044.829	5318.913
LD34351564.las	1	5168.297	5497.174
	2	5166.315	5287.686
	7	5253.264	5253.264
	18	5446.574	5523.614
LD34351567.las	1	5145.013	5205.459
	2	5141.811	5200.521
LD34351570.las	1	5172.752	5521.698
	2	5171.302	5292.571
	18	5515.31	5565.507
LD34351573.las	1	5229.176	5535.127
	2	5226.21	5312.027
	18	5523.857	5597.781
LD34351576.las	1	5246.144	5310.524
	2	5238.188	5309.386
LD34351579.las	1	5252.673	5517.256
	2	5244.803	5347.913
	7	5255.052	5255.052
	18	5513.86	5547.473
LD34351582.las	1	5262.28	5357.529
	2	5261.679	5353.441
LD34351585.las	1	5233.707	5312.67
	2	5218.408	5317.066
	18	7181.137	7181.869
LD34351588.las			

DPH-1.4 Report on Elevation by Class for Tiled Data - continued

File	Class	Z Min	Z Max
	1	5200.449	5283.917
	2	5200.19	5286.033
LD34351591.las	1	5213.474	5349.202
	2	5208.316	5294.871
	18	5556.147	5585.432
LD34351594.las	1	5239.478	5310.347
	2	5233.73	5299.402
	18	5751.56	7409.181
LD34351597.las	1	5275.495	5298.388
	2	5271.715	5298.372
LD34351600.las	1	5271.515	5311.718
	2	5270.249	5318.195
LD34351603.las	1	5258.651	5323.939
	2	5255.219	5323.976
LD34351606.las	1	5244.999	5285.846
	2	5243.205	5285.833
LD34351609.las	1	5255.38	5302.867
	2	5254.888	5278.703
LD34381396.las	1	4652.002	4818.465
	2	4660.621	4723.849
	7	4160.838	4696.234
	18	11015.493	11015.582
LD34381399.las	1	4653.475	4746.385
	2	4649.341	4726.267
	7	3936.321	4696.867
LD34381402.las	1	4700.87	4811.834
	2	4704.134	4811.752
	7	4689.869	4737.7
LD34381405.las	1	4676.713	4845.768
	2	4674.987	4844.452
	7	4671.07	4802.923
	18	5149.084	5150.062
LD34381408.las	1	4650.913	4863.599
	2	4650.053	4859.58
	7	4679.699	4813.675
LD34381411.las			

DPH-1.4 Report on Elevation by Class for Tiled Data - continued

File	Class	Z Min	Z Max
	1	4583.711	4766.224
	2	4582.593	4764.469
	7	4655.211	4734.213
LD34381414.las	1	4574.912	4742.395
	2	4573.104	4742.973
	7	4573.459	4642.409
LD34381417.las	1	4591.001	4790.387
	2	4590.417	4798.061
	7	4197.843	4726.936
	18	4928.743	11098.282
LD34381420.las	1	4643.81	4968.707
	2	4645.033	4844.639
	7	4293.157	4830.669
	18	4924.38	4928.845
LD34381423.las	1	4721.746	4915.003
	2	4719.594	4855.847
	7	4252.37	4845.236
LD34381426.las	1	4742.92	4921.932
	2	4741.67	4848.386
	7	3999.841	4836.496
	18	11110.207	11110.358
LD34381429.las	1	4784.472	4934.82
	2	4790.259	4892.602
	7	4016.508	4880.246
	18	11086.871	11118.396
LD34381432.las	1	4859.485	5062.214
	2	4857.923	4905.072
	7	4274.302	4893.511
LD34381435.las	1	4846.398	4936.266
	2	4845.683	4914.18
LD34381438.las	1	4842.339	4936.926
	2	4840.361	4905.646
	7	4842.864	4842.864
LD34381441.las	1	4844.823	4920.938
	2	4844.298	4884.419
LD34381444.las	1	4845.669	4917.388
	2	4841.874	4878.491

DPH-1.4 Report on Elevation by Class for Tiled Data - continued

File	Class	Z Min	Z Max
	7	4811.962	4812.91
LD34381447.las	1	4840.312	4898.248
	2	4839.528	4873.37
	18	5202.703	5202.703
LD34381450.las	1	4852.024	4894.567
	2	4853.491	4885.994
	7	4533.416	4575.857
LD34381453.las	1	4842.251	4894.305
	2	4841.929	4894.419
	7	4843.655	4843.655
	9	4860.446	4861.463
	10	4860.656	4861.408
LD34381456.las	1	4832.044	4893.123
	2	4831.631	4894.347
	9	4860.679	4861.444
	10	4860.886	4861.372
LD34381459.las	1	4800.079	4873.973
	2	4800.013	4872.927
	9	4799.938	4801.021
	10	4800.112	4800.738
LD34381462.las	1	4804.144	4860.676
	2	4803.521	4859.603
	7	4609.794	4823.786
LD34381465.las	1	4797.894	5041.768
	2	4797.543	4864.341
	18	5051.411	5051.411
LD34381468.las	1	4755.361	4983.648
	2	4753.386	4843.278
	18	5010.482	5057.647
LD34381471.las	1	4770.942	4836.867
	2	4769.387	4838.422
	7	4262.213	4806.775
	18	11192.487	11192.674
LD34381474.las	1	4788.14	5018.773
	2	4787.861	4849.232
	7	4646.543	4836.5
	18	5076.873	5092.998
LD34381477.las			

DPH-1.4 Report on Elevation by Class for Tiled Data - continued

File	Class	Z Min	Z Max
	1	4808.494	4986.417
	2	4806.437	4876.998
	7	4737.799	4737.799
	18	5111.374	5202.263
LD34381480.las	1	4825.929	5065.22
	2	4824.528	4899.157
	7	4566.379	4867.838
	18	5227.887	5657.118
LD34381483.las	1	4716.437	4858.721
	2	4715.899	4861.739
	7	4724.548	4805.4
LD34381486.las	1	4684.462	4779.16
	2	4681.241	4779.111
	7	4587.629	4587.629
LD34381489.las	1	4692.802	4795.492
	2	4690.686	4792.044
	18	4980.354	5121.325
LD34381492.las	1	4740.302	4948.898
	2	4739.646	4838.104
	18	5085.318	5099.327
LD34381495.las	1	4778.678	4883.396
	2	4776.936	4884.265
	7	4319.47	4778.511
	18	5056.87	5103.654
LD34381498.las	1	4795.269	5093.484
	2	4793.406	4893.383
	7	4528.731	4528.731
	18	11445.22	11445.45
LD34381501.las	1	4844.692	5074.389
	2	4842.75	4923.599
	7	4692.76	4902.208
LD34381504.las	1	4832.569	5113.91
	2	4829.856	4929.416
	7	4905.249	4905.249
LD34381507.las	1	4873.478	4954.39
	2	4870.794	4955.187
	7	4904.957	4925.951
LD34381510.las			

DPH-1.4 Report on Elevation by Class for Tiled Data - continued

File	Class	Z Min	Z Max
	1	4821.618	4946.939
	2	4821.319	4949.951
	7	4900.889	4900.889
	18	5098.95	11440.863
LD34381513.las	1	4828.78	4910.161
	2	4828.504	4910.715
	7	4801.769	4801.769
LD34381516.las	1	4845.738	5063.891
	2	4845.167	4914.603
LD34381519.las	1	4795.614	5054.964
	2	4794.682	4879.577
	18	5112.897	5221.171
LD34381522.las	1	4788.672	5024.426
	2	4788.573	4846.316
	18	5103.681	5151.023
LD34381525.las	1	4808.268	4912.867
	2	4807.904	4912.995
	18	5157.185	5322.962
LD34381528.las	1	4836.759	5096.417
	2	4836.427	4918.363
	7	4581.848	4663.065
	18	5105.4	11542.585
LD34381531.las	1	4819.465	4885.292
	2	4818.278	4886.381
LD34381534.las	1	4793.498	4857.047
	2	4793.117	4859.341
LD34381537.las	1	4794.561	4875.069
	2	4793.911	4856.178
	18	11787.814	11788.011
LD34381540.las	1	4823.422	4872.484
	2	4822.979	4870.925
	18	5347.893	5347.893
LD34381543.las	1	4815.364	4871.368
	2	4814.344	4870.289
LD34381546.las	1	4812.986	4899.032
	2	4812.205	4864.101

DPH-1.4 Report on Elevation by Class for Tiled Data - continued

File	Class	Z Min	Z Max
LD34381549.las	1	4842.218	4893.251
	2	4839.751	4893.356
LD34381552.las	1	4875.489	4972.566
	2	4874.718	4938.445
	18	5226.158	5348.582
LD34381555.las	1	4924.728	5012.746
	2	4924.236	4990.193
	7	4415.188	4415.188
	18	5339.458	5344.051
LD34381558.las	1	4977.29	5073.169
	2	4975.44	5075.899
	7	4932.431	4932.431
LD34381561.las	1	5035.131	5268.254
	2	5033.917	5269.225
LD34381564.las	1	5133.507	5523.437
	2	5132.601	5299.412
	18	5439.064	5569.835
LD34381567.las	1	5168.287	5256.787
	2	5167.801	5264.179
	7	5230.186	5230.186
LD34381570.las	1	5176.404	5527.456
	2	5175.118	5302.129
	7	5272.821	5273.192
	18	5513.106	5546.574
LD34381573.las	1	5230.039	5554.247
	2	5226.564	5325.449
	7	5271.633	5281.692
	18	5552.978	5642.938
LD34381576.las	1	5239.99	5536.262
	2	5221.607	5312.197
	18	5512.282	5615.507
LD34381579.las	1	5211.341	5294.474
	2	5210.547	5295.173
LD34381582.las	1	5236.325	5453.841
	2	5231.988	5323.152
	18	5538.05	5538.05
LD34381585.las			

DPH-1.4 Report on Elevation by Class for Tiled Data - continued

File	Class	Z Min	Z Max
	1	5202.545	5333.972
	2	5200.61	5334.596
LD34381588.las	1	5197.102	5291.928
	2	5193.953	5291.702
	18	7308.148	7308.666
LD34381591.las	1	5188.539	5330.649
	2	5187.906	5254.829
	18	5516.075	7348.689
LD34381594.las	1	5216.312	5301.351
	2	5211.971	5286.676
	18	5610.35	5610.35
LD34381597.las	1	5225.829	5292.811
	2	5225.003	5300.035
LD34381600.las	1	5226.407	5461.042
	2	5222.076	5312.424
	18	5568.037	5568.037
LD34381603.las	1	5252.306	5306.728
	2	5247.401	5307.243
LD34381606.las	1	5230.866	5471.324
	2	5230.577	5296.262
	18	5604.323	5621.219
LD34381609.las	1	5244.146	5287.755
	2	5241.42	5311.02
LD34411396.las	1	4650.476	4760.079
	2	4659.827	4721.395
	7	4207.127	4685.496
	18	5519.799	5519.799
LD34411399.las	1	4660.794	4767.933
	2	4659.433	4762.638
	7	4669.636	4748.977
LD34411402.las	1	4699.144	4793.583
	2	4698.078	4793.74
	7	4710.88	4751.637
LD34411405.las	1	4592.763	4837.287
	2	4590.371	4809.79
	7	4610.526	4772.91

DPH-1.4 Report on Elevation by Class for Tiled Data - continued

File	Class	Z Min	Z Max
LD34411408.las	1	4550.598	4765.328
	2	4549.81	4744.502
	7	4628.15	4702.402
LD34411411.las	1	4551.648	4703.16
	2	4549.942	4680.483
	7	4646.995	4646.995
	18	4865.975	4865.975
LD34411414.las	1	4568.626	4739.708
	2	4568.377	4732.51
	7	4593.393	4702.094
LD34411417.las	1	4601.638	4842.536
	2	4601.372	4792.159
	7	4044.605	4768.055
LD34411420.las	1	4633.432	4975.567
	2	4636.999	4817.582
	7	4241.632	4800.952
LD34411423.las	1	4668.79	4938.038
	2	4674.62	4848.921
	7	4061.99	4836.021
	18	11057.439	11057.521
LD34411426.las	1	4727.267	4991.128
	2	4725.381	4891.887
	7	4060.33	4876.883
LD34411429.las	1	4789.689	4934.846
	2	4793.698	4892.379
	7	4067.784	4878.104
	18	11066.72	11143.905
LD34411432.las	1	4831.755	5059.744
	2	4829.469	4891.034
	7	4336.825	4879.918
	9	4860.489	4862.192
	10	4860.745	4862.375
LD34411435.las	1	4821.253	4864.764
	2	4820.988	4868.324
	7	4035.294	4839.36
	9	4820.998	4822.963
	10	4821.162	4823.16
LD34411438.las	1	4816.624	4888.12

DPH-1.4 Report on Elevation by Class for Tiled Data - continued

File	Class	Z Min	Z Max
	2	4815.948	4852.494
	7	4827.756	4827.756
LD34411441.las	1	4815.807	4855.81
	2	4814.879	4862.809
	7	4112.216	4592.038
LD34411444.las	1	4815.341	4850.774
	2	4814.748	4851.417
LD34411447.las	1	4827.277	4873.179
	2	4824.649	4871.427
	7	4368.715	4849.898
LD34411450.las	1	4815.341	4876.591
	2	4814.823	4875.253
LD34411453.las	1	4828.225	4888.373
	2	4827.855	4860.325
LD34411456.las	1	4815.089	4848.547
	2	4814.521	4850.925
	7	4809.692	4815.148
LD34411459.las	1	4790.962	4855.056
	2	4790.502	4833.599
	9	4800.026	4801.26
	10	4800.148	4800.725
LD34411462.las	1	4783.209	4827.3
	2	4782.464	4823.101
	7	4684.207	4793.773
LD34411465.las	1	4778.035	4823.163
	2	4777.389	4824
	7	4541.772	4783.229
LD34411468.las	1	4737.645	5007.254
	2	4735.67	4828.232
	18	5011.794	5011.794
LD34411471.las	1	4737.221	4817.513
	2	4735.479	4810.515
	7	4770.492	4770.492
	18	11263.957	11431.798
LD34411474.las	1	4784.584	5045.069
	2	4783.77	4844.702

DPH-1.4 Report on Elevation by Class for Tiled Data - continued

File	Class	Z Min	Z Max
	7	4432.311	4832.064
	18	5062.759	5062.759
LD34411477.las	1	4814.288	4882.461
	2	4810.42	4868.53
	7	4826.437	4835.069
	18	5105.279	5105.279
LD34411480.las	1	4781.936	5042.26
	2	4778.101	4857.822
	7	4811.654	4833.179
LD34411483.las	1	4670.079	4821.024
	2	4669.062	4827.549
	7	4654.426	4654.426
LD34411486.las	1	4667.842	4773.711
	2	4666.792	4767.53
	18	5006.824	5006.824
LD34411489.las	1	4705.88	4934.446
	2	4705.128	4807.458
	18	5004.491	5004.491
LD34411492.las	1	4727.235	4950.945
	2	4724.866	4838.78
	7	4368.692	4368.692
	18	5019.478	5128.759
LD34411495.las	1	4756.647	4996.886
	2	4752.655	4843.366
	7	4732.828	4732.828
	18	5156.856	11513.33
LD34411498.las	1	4788.193	5048.536
	2	4787.881	4868.602
	7	4803.068	4803.068
LD34411501.las	1	4793.793	4885.84
	2	4791.404	4891.496
	7	4795.374	4818.507
	18	11300.722	11300.857
LD34411504.las	1	4827.579	5094.708
	2	4825.328	4903.169
	7	4732.737	4779.518
LD34411507.las	1	4801.605	4921.716

DPH-1.4 Report on Elevation by Class for Tiled Data - continued

File	Class	Z Min	Z Max
	2	4800.099	4918.511
	18	5111.302	5194.534
LD34411510.las	1	4799.764	4897.493
	2	4799.347	4896.568
LD34411513.las	1	4844.049	4956.46
	2	4843.685	4947.139
	7	4578.997	4583.951
	9	4856.919	4857.881
	10	4857.106	4858.228
LD34411516.las	1	4828.343	5078.481
	2	4827.106	4909.101
	7	4794.183	4794.183
LD34411519.las	1	4770.076	4892.89
	2	4768.478	4891.703
LD34411522.las	1	4759.531	4875.023
	2	4758.652	4820.486
	7	4748.685	4755.801
	18	5204.56	5214.087
LD34411525.las	1	4802.123	4982.132
	2	4801.549	4938.045
LD34411528.las	1	4802.353	5104.8
	2	4801.808	4905.089
	7	4436.139	4436.139
	18	5122.247	5203.927
LD34411531.las	1	4764.702	4887.831
	2	4764.095	4844.364
LD34411534.las	1	4764.154	4851.7
	2	4763.353	4833.829
LD34411537.las	1	4783.724	4897.136
	2	4782.595	4864.042
	7	4794.564	4794.564
LD34411540.las	1	4817.218	4889.688
	2	4816.122	4872.959
LD34411543.las	1	4788.872	4892.402
	2	4787.825	4839.127
	18	5286.062	5286.062

DPH-1.4 Report on Elevation by Class for Tiled Data - continued

File	Class	Z Min	Z Max
LD34411546.las	1	4807.113	4922.31
	2	4807.631	4865.686
LD34411549.las	1	4847.684	4935.295
	2	4846.775	4905.413
	18	5291.948	5363.661
LD34411552.las	1	4887.441	5016.263
	2	4883.481	4938.632
LD34411555.las	1	4918.773	5033.061
	2	4918.494	4997.979
LD34411558.las	1	4985.364	5137.706
	2	4984.718	5096.558
LD34411561.las	1	5057.985	5307.02
	2	5052.907	5288.274
	7	5178.759	5179.347
LD34411564.las	1	5226.83	5530.497
	2	5225.669	5311.781
	7	5254.419	5278.169
	18	5498.001	5566.551
LD34411567.las	1	5190.974	5494.933
	2	5189.422	5309.107
	7	5239.796	5292.194
	18	5494.53	5496.347
LD34411570.las	1	5190.308	5326.646
	2	5189.363	5290.56
LD34411573.las	1	5228.06	5556.406
	2	5219.586	5341.075
	7	5277.778	5280.892
	18	5530.783	5572.942
LD34411576.las	1	5244.947	5513.572
	2	5232.204	5291.84
	18	5497.975	5557.187
LD34411579.las	1	5192.247	5259.123
	2	5191.64	5269.773
LD34411582.las	1	5203.09	5251.919
	2	5201.181	5255.606
	18	11985.216	11985.452

DPH-1.4 Report on Elevation by Class for Tiled Data - continued

File	Class	Z Min	Z Max
LD34411585.las	1	5180.639	5287.801
	2	5174.557	5288.48
	18	7317.279	7317.902
LD34411588.las	1	5180.646	5285.793
	2	5177.306	5287.916
	18	5565.524	7357.754
LD34411591.las	1	5177.276	5241.528
	2	5174.583	5237.48
LD34411594.las	1	5172.175	5249.976
	2	5170.99	5238.156
LD34411597.las	1	5198.73	5268.073
	2	5198.293	5275.501
LD34411600.las	1	5192.568	5269.697
	2	5190.406	5270.38
LD34411603.las	1	5210.659	5288.424
	2	5209.917	5275.19
	18	5530.104	5535.114
LD34411606.las	1	5224.091	5251.269
	2	5222.831	5252.755
	18	5494.123	5494.123
LD34411609.las	1	5220.029	5265.203
	2	5219.199	5265.098
LD34441396.las	1	4694.774	4834.521
	2	4694.377	4750.378
	7	4053.266	4722.172
LD34441399.las	1	4626.68	4804.16
	2	4625.03	4761.552
	7	4652.957	4745.653
LD34441402.las	1	4589.771	4784.951
	2	4588.088	4761.309
	7	4636.631	4746.552
LD34441405.las	1	4543.016	4723.544
	2	4541.293	4705.571
	7	4683.206	4683.206
LD34441408.las	1	4530.962	4617.694

DPH-1.4 Report on Elevation by Class for Tiled Data - continued

File	Class	Z Min	Z Max
	2	4529.282	4617.655
LD34441411.las	1	4551.795	4672.546
	2	4549.236	4659.991
	7	4597.652	4631.287
LD34441414.las	1	4575.847	4739.823
	2	4575.545	4733.242
	7	4389.119	4689.433
	18	5061.588	5061.588
LD34441417.las	1	4620.86	4863.038
	2	4619.935	4824.954
	7	4202.662	4786.614
	18	4987.106	11101.556
LD34441420.las	1	4680.204	4995.561
	2	4677.199	4875.81
	7	4041.419	4826.188
LD34441423.las	1	4780.007	5016.545
	2	4776.68	4894.521
	7	4190.474	4879.124
	18	5149.806	11037.307
LD34441426.las	1	4806.86	4982.513
	2	4803.065	4888.202
	7	4317.478	4875.016
	18	11049.181	11180.949
LD34441429.las	1	4832.851	4916.535
	2	4840.079	4884.259
	7	4066.429	4872.523
	18	10873.059	11084.171
LD34441432.las	1	4817.805	4980.216
	2	4822.917	4857.251
	7	4327.849	4844.246
	9	4824.082	4825.099
	10	4824.275	4824.751
LD34441435.las	1	4815.345	4841.769
	2	4814.262	4840.656
	7	4811.526	4811.526
	9	4821.034	4825.125
	10	4821.263	4824.646
LD34441438.las	1	4790.223	4825.358

DPH-1.4 Report on Elevation by Class for Tiled Data - continued

File	Class	Z Min	Z Max
	2	4789.938	4826.493
LD34441441.las	1	4793.881	4877.559
	2	4793.462	4829.715
LD34441444.las	1	4809.233	4858.373
	2	4808.918	4846.47
	7	4814.997	4814.997
LD34441447.las	1	4778.868	4857.749
	2	4776.434	4853.724
	7	4790.049	4790.049
LD34441450.las	1	4780.44	4879.2
	2	4781.257	4844.239
LD34441453.las	1	4813.954	4851.112
	2	4813.622	4851.089
	7	4811.834	4811.834
LD34441456.las	1	4806.66	4849.623
	2	4805.013	4843.475
LD34441459.las	1	4794.397	4847.261
	2	4784.049	4821.437
	7	4727.044	4732.343
	18	11157.894	11157.993
LD34441462.las	1	4756.244	4833.002
	2	4755.88	4815.266
	7	4595.847	4595.847
LD34441465.las	1	4756.569	4830.748
	2	4755.83	4790.299
LD34441468.las	1	4732.491	4988.638
	2	4731.25	4791.332
	18	5004.76	5004.76
LD34441471.las	1	4713.914	4810.522
	2	4711.723	4805.742
	7	4351.733	4732.576
	18	11133.459	11258.429
LD34441474.las	1	4747.52	4992.687
	2	4739.918	4820.538
	7	4426.445	4802.556
	18	4988.041	5059.823

DPH-1.4 Report on Elevation by Class for Tiled Data - continued

File	Class	Z Min	Z Max
LD34441477.las	1	4770.214	5010.758
	2	4765.912	4834.606
	7	4507.189	4796.69
	18	5048.523	5071.834
LD34441480.las	1	4754.489	4991.709
	2	4754.072	4810.548
	18	5050.502	5059.721
LD34441483.las	1	4666.798	4918.72
	2	4665.43	4784.902
	7	4511.179	4511.179
	18	11504.272	11504.442
LD34441486.las	1	4660.535	4784.61
	2	4660.165	4776.788
	18	4925.335	5125.748
LD34441489.las	1	4694.41	4992.88
	2	4693.701	4778.462
	7	4411.517	4661.864
	18	4966.614	5113.464
LD34441492.las	1	4720.709	4931.125
	2	4716.513	4808.238
	7	4598.127	4598.127
	18	5052.7	5116.735
LD34441495.las	1	4737.809	4954.79
	2	4736.7	4798.009
	18	5036.138	5036.138
LD34441498.las	1	4756.122	4855.436
	2	4750.837	4853.563
	7	4118.302	4118.302
LD34441501.las	1	4763.127	4996.716
	2	4761.906	4862.402
	7	4822.294	4841.559
	18	11537.155	11537.336
LD34441504.las	1	4774.908	4888.957
	2	4771.719	4889.721
	7	4536.389	4536.389
LD34441507.las	1	4774.823	4898.534
	2	4773.101	4899.977
	7	4788.557	4788.557

DPH-1.4 Report on Elevation by Class for Tiled Data - continued

File	Class	Z Min	Z Max
LD34441510.las	1	4800.364	4918.783
	2	4799.915	4918.048
	7	4829.068	4829.068
LD34441513.las	1	4829.853	4914.367
	2	4829.341	4910.794
	7	4763.553	4763.553
	18	5222.03	5222.03
LD34441516.las	1	4824.626	4892.779
	2	4823.78	4893.081
LD34441519.las	1	4737.487	4866.112
	2	4737.172	4868.396
	7	4722.832	4722.832
	18	5111.125	5121.043
LD34441522.las	1	4754.239	4845.975
	2	4753.025	4845.036
	18	5081.755	5163.848
LD34441525.las	1	4777.07	4851.257
	2	4776.395	4850.427
	18	5206.902	11620.728
LD34441528.las	1	4770.253	4895.289
	2	4768.757	4827.9
	18	5210.905	5277.499
LD34441531.las	1	4741.398	4829.341
	2	4740.942	4826.732
	18	5155.318	5254.606
LD34441534.las	1	4745.591	4829.692
	2	4744.813	4830.069
LD34441537.las	1	4746.106	4999.009
	2	4745.073	4849.337
	18	5224.13	5224.13
LD34441540.las	1	4749.633	4849.344
	2	4749.203	4849.39
LD34441543.las	1	4763.74	4836.375
	2	4763.281	4829.912
LD34441546.las	1	4805.079	4877.858
	2	4801.542	4861.175

DPH-1.4 Report on Elevation by Class for Tiled Data - continued

File	Class	Z Min	Z Max
LD34441549.las	1	4849.912	4931.234
	2	4848.648	4930.915
LD34441552.las	1	4909.679	4994.396
	2	4897.536	4968.159
LD34441555.las	1	4922.779	5015.233
	2	4919.82	4990.567
	18	5322.365	5322.365
LD34441558.las	1	4982.739	5216.653
	2	4982.415	5145.803
	18	5254.163	5259.009
LD34441561.las	1	5055.449	5257.991
	2	5049.836	5261.935
LD34441564.las	1	5171.541	5312.932
	2	5169.028	5314.081
	7	4695.44	5233.917
LD34441567.las	1	5253.211	5323.411
	2	5251.84	5320.688
	7	5282.962	5282.962
LD34441570.las	1	5213.89	5456.958
	2	5212.332	5283.428
LD34441573.las	1	5214.757	5292.43
	2	5213.497	5293.132
LD34441576.las	1	5205.665	5291.935
	2	5195.682	5286.403
LD34441579.las	1	5189.173	5253.031
	2	5188.257	5258.654
LD34441582.las	1	5170.495	5242.434
	2	5170.262	5243.067
	18	5501.754	5501.754
LD34441585.las	1	5163.195	5229.514
	2	5162.004	5233.179
LD34441588.las	1	5165.177	5239.268
	2	5162.726	5239.98
	18	7341.632	7355.09
LD34441591.las			

DPH-1.4 Report on Elevation by Class for Tiled Data - continued

File	Class	Z Min	Z Max
	1	5169.212	5221.341
	2	5168.795	5216.627
LD34441594.las	1	5165.544	5243.717
	2	5164.688	5216.702
	18	5592.367	5592.367
LD34441597.las	1	5170.144	5242.972
	2	5169.786	5231.105
LD34441600.las	1	5170.57	5240.521
	2	5169.199	5245.616
	18	5614.155	11942.122
LD34441603.las	1	5180.872	5268.631
	2	5180.429	5270.167
	18	5645.533	5673.329
LD34441606.las	1	5208.375	5387.164
	2	5207.7	5278.28
	7	4943.127	4943.127
LD34441609.las	1	5215.78	5271.905
	2	5215.186	5272.401
LD34471396.las	1	4582.061	4775.135
	2	4581.388	4749.567
	7	3937.899	4727.363
	18	11105.388	11105.601
LD34471399.las	1	4531.946	4759.246
	2	4531.366	4753.681
	7	4560.191	4659.38
LD34471402.las	1	4515.444	4677.323
	2	4511.536	4668.672
	7	4575.28	4636.149
LD34471405.las	1	4510.545	4639.321
	2	4509.414	4629.728
	7	4608.078	4608.078
LD34471408.las	1	4525.673	4702.838
	2	4522.186	4678.121
	7	4561.395	4561.395
	18	6320.525	6321.103
LD34471411.las	1	4595.883	4748.127

DPH-1.4 Report on Elevation by Class for Tiled Data - continued

File	Class	Z Min	Z Max
	2	4590.631	4746.897
	7	4613.432	4699.016
LD34471414.las	1	4661.602	4825.177
	2	4659.922	4806.693
	7	4248.082	4740.748
LD34471417.las	1	4679.731	4961.745
	2	4686.739	4870.981
	7	4061.219	4829.593
	18	4950.262	11088.101
LD34471420.las	1	4734.59	4989.373
	2	4739.439	4897.553
	7	4156.98	4880.026
LD34471423.las	1	4822.349	5045.243
	2	4823.711	4902.69
	7	4208.62	4875.059
	18	10913.147	11196.454
LD34471426.las	1	4831.319	4975.85
	2	4835.84	4871.053
	7	4237.534	4859.114
	18	11121.1	11141.425
LD34471429.las	1	4824.219	5038.687
	2	4830.066	4872.313
	7	4196.379	4860.036
	18	11149.427	11149.538
LD34471432.las	1	4805.863	5007.224
	2	4805.551	4854.249
	7	4376.947	4841.618
LD34471435.las	1	4784.511	4868.639
	2	4782.405	4840.745
	7	4266.025	4816.844
LD34471438.las	1	4784.187	4825.505
	2	4783.599	4822.923
	9	4784.108	4785.164
	10	4784.18	4785.453
LD34471441.las	1	4799.79	4857.69
	2	4794.803	4829.016
LD34471444.las	1	4772.018	4840.141

DPH-1.4 Report on Elevation by Class for Tiled Data - continued

File	Class	Z Min	Z Max
	2	4767.94	4833.317
LD34471447.las	1	4758.511	4805.899
	2	4758.314	4812.861
	18	5411.072	5415.734
LD34471450.las	1	4774.544	4836.001
	2	4777.563	4836.28
	7	4287.6	4546.723
LD34471453.las	1	4768.655	4816.788
	2	4768.327	4828.412
	7	4716.057	4716.057
LD34471456.las	1	4765.374	4831.063
	2	4762.956	4833.494
LD34471459.las	1	4775.768	4815.814
	2	4775.781	4813.343
	7	4777.815	4777.815
LD34471462.las	1	4757.599	4813.747
	2	4756.188	4797.218
	7	4621.979	4774.246
LD34471465.las	1	4759.922	5017.247
	2	4758.622	4822.838
	7	4676.529	4676.529
LD34471468.las	1	4733.045	4958.376
	2	4732.527	4814.062
LD34471471.las	1	4694.449	4812.123
	2	4693.462	4803.045
	7	4295.644	4790.971
	18	11297.582	11297.701
LD34471474.las	1	4676.451	4879.544
	2	4675.512	4767.723
	7	4268.801	4695.161
	18	4981.903	5112.631
LD34471477.las	1	4670.939	4956.617
	2	4669.945	4797.215
	18	5000.453	5014.449
LD34471480.las	1	4719.502	4979.655
	2	4717.077	4773.504

DPH-1.4 Report on Elevation by Class for Tiled Data - continued

File	Class	Z Min	Z Max
	18	4973.343	5041.502
LD34471483.las	1	4652.661	4781.142
	2	4648.921	4757.622
	7	4685.06	4685.06
	18	11430.377	11430.518
LD34471486.las	1	4656.411	4826.231
	2	4655.814	4764.679
	7	4551.385	4551.385
LD34471489.las	1	4683.8	4994.199
	2	4680.755	4791.752
	7	4013.092	4423.692
	18	5031.535	5041.342
LD34471492.las	1	4694.587	4827.031
	2	4692.874	4764.213
	7	4662.953	4662.953
	18	4971.401	5118.93
LD34471495.las	1	4700.995	4960.21
	2	4698.531	4796.828
	7	4625.959	4625.959
	18	5080.282	5127.788
LD34471498.las	1	4737.651	4822.448
	2	4737.277	4822.809
	7	4313.909	4706.421
LD34471501.las	1	4739.571	5002.047
	2	4738.744	4850.781
	18	10922.842	10922.901
LD34471504.las	1	4735.958	4891.693
	2	4733.281	4854.61
	18	5034.695	5193.959
LD34471507.las	1	4767.077	4958.891
	2	4764.961	4889.977
	18	5182.454	5196.581
LD34471510.las	1	4801.513	4899.705
	2	4801.329	4899.406
LD34471513.las	1	4808.56	4869.298
	2	4808.353	4869.344
LD34471516.las			

DPH-1.4 Report on Elevation by Class for Tiled Data - continued

File	Class	Z Min	Z Max
	1	4729.193	4887.589
	2	4728.662	4887.208
	7	4798.032	4798.806
LD34471519.las	1	4720.742	4853.524
	2	4720.283	4855.361
	7	4675.909	4675.909
	18	5109.255	5109.255
LD34471522.las	1	4735.296	4905.922
	2	4734.961	4802.625
	18	5143.766	5211.728
LD34471525.las	1	4730.844	4801.254
	2	4729.639	4802.13
	18	5213.497	11443.602
LD34471528.las	1	4730.456	4812.415
	2	4729.928	4810.807
	18	5128.832	5256.003
LD34471531.las	1	4699.315	4801.7
	2	4699.013	4782.861
	9	4724.708	4727.041
	10	4725.119	4731.651
	18	5241.213	11708.878
LD34471534.las	1	4732.264	4802.723
	2	4731.126	4804.577
LD34471537.las	1	4729.548	4818.248
	2	4728.554	4818.967
	18	5389.976	5389.976
LD34471540.las	1	4751.067	4810.236
	2	4750.109	4803.986
LD34471543.las	1	4760.683	4826.565
	2	4760.46	4829.298
LD34471546.las	1	4812.438	4907.74
	2	4809.643	4862.024
LD34471549.las	1	4852.021	4950.725
	2	4851.394	4903.999
LD34471552.las	1	4885.125	4965.485
	2	4884.37	4945.768

DPH-1.4 Report on Elevation by Class for Tiled Data - continued

File	Class	Z Min	Z Max
LD34471555.las	1	4932.805	5034.701
	2	4932.172	5028.405
	18	5348.752	5348.752
LD34471558.las	1	4983.425	5144.288
	2	4981.447	5148.517
	7	4851.148	4851.148
	18	5363.962	5363.962
LD34471561.las	1	5046.01	5248.477
	2	5043.937	5220.879
	18	5770.759	5771.114
LD34471564.las	1	5131.978	5289.986
	2	5130.938	5291.403
LD34471567.las	1	5214.343	5312.043
	2	5212.887	5294.458
LD34471570.las	1	5234.048	5311.092
	2	5229.547	5291.128
	7	5237.532	5237.532
LD34471573.las	1	5207.499	5280.042
	2	5206.765	5280.902
	18	5656.455	5656.455
LD34471576.las	1	5199.871	5279.284
	2	5193.884	5281.085
LD34471579.las	1	5189.465	5292.699
	2	5189.114	5282.453
LD34471582.las	1	5169.99	5273.723
	2	5169.767	5274.35
LD34471585.las	1	5154.963	5225.003
	2	5153.881	5182.801
	18	5504.33	5546.341
LD34471588.las	1	5159.179	5207.083
	2	5157.877	5207.178
LD34471591.las	1	5166.499	5202.266
	2	5165.442	5197.595
	18	7321.964	7322.689
LD34471594.las	1	5155.344	5203.618

DPH-1.4 Report on Elevation by Class for Tiled Data - continued

File	Class	Z Min	Z Max
	2	5153.838	5187.293
LD34471597.las	1	5147.539	5226.571
	2	5147.155	5206.384
	18	5596.747	5596.747
LD34471600.las	1	5148.123	5196.65
	2	5147.828	5196.702
	18	5582.108	5605.802
LD34471603.las	1	5174.79	5329.392
	2	5173.093	5272.378
	18	5535.212	5695.376
LD34471606.las	1	5225.35	5287.647
	2	5221.61	5270.905
LD34471609.las	1	5220.692	5257.982
	2	5218.904	5258.044
LD34501396.las	1	4533.416	4748.695
	2	4532.773	4721.188
	7	4587.609	4640.778
LD34501399.las	1	4489.174	4624.239
	2	4488.771	4623.692
	7	4487.596	4513.091
LD34501402.las	1	4491.257	4622.524
	2	4491.021	4586.507
	18	4881.522	4882.356
LD34501405.las	1	4504.893	4648.321
	2	4504.076	4634.207
	7	3826.075	4610.749
LD34501408.las	1	4536.671	4661.408
	2	4536.215	4661.359
	7	4593.898	4619.909
	18	5402.834	5402.834
LD34501411.las	1	4571.329	4725.64
	2	4570.014	4721.444
	7	4471.077	4687.418
	18	5051.453	5051.453
LD34501414.las	1	4607.675	4840.686
	2	4607.405	4840.994

DPH-1.4 Report on Elevation by Class for Tiled Data - continued

File	Class	Z Min	Z Max
	7	4681.444	4747.297
LD34501417.las	1	4673.147	4925.673
	2	4672.182	4880.358
	7	4139.523	4851.785
	18	11239.01	11239.147
LD34501420.las	1	4780.023	4992.687
	2	4779.259	4889.649
	7	4121.97	4873.56
LD34501423.las	1	4824.725	4978.56
	2	4829.872	4856.286
	7	4103.991	4838.153
	18	5699.926	5699.926
LD34501426.las	1	4815.512	5015.41
	2	4823.524	4855.715
	7	4109.618	4835.893
LD34501429.las	1	4784.072	4974.934
	2	4787.133	4835.86
	7	4008.47	4824.515
	18	11086.73	11087.019
LD34501432.las	1	4765.689	5004.974
	2	4771.674	4830.906
	7	4283.348	4818.252
	18	5061.479	5061.479
LD34501435.las	1	4771.076	4841.116
	2	4773.219	4805.738
	18	5540.711	5540.711
LD34501438.las	1	4782.467	4850.138
	2	4782.044	4814.337
	7	4755.637	4756.129
	9	4784.203	4784.633
	10	4784.288	4784.669
LD34501441.las	1	4763.557	4860.118
	2	4763.097	4822.362
LD34501444.las	1	4733.708	4814.19
	2	4736.06	4814.255
LD34501447.las	1	4738.075	4779.292
	2	4737.103	4778.081

DPH-1.4 Report on Elevation by Class for Tiled Data - continued

File	Class	Z Min	Z Max
LD34501450.las	1	4743.836	4810.827
	2	4738.78	4810.158
	7	4763.111	4765.594
	18	5164.727	5164.727
LD34501453.las	1	4731.943	4804.675
	2	4732.103	4805.164
	7	4779.508	4779.508
	9	4731.91	4732.477
	10	4732.071	4732.454
LD34501456.las	1	4742.146	4787.668
	2	4741.841	4786.765
	7	4769.8	4769.8
LD34501459.las	1	4769.42	4966.929
	2	4768.773	4818.389
	7	4769.866	4780.965
LD34501462.las	1	4781.887	4850.561
	2	4779.577	4824.019
	7	4587.645	4807.008
LD34501465.las	1	4775.709	4822.773
	2	4775.319	4832.146
	7	4219.496	4219.496
LD34501468.las	1	4764.387	5029.767
	2	4762.884	4831.024
	7	4778.396	4778.396
	18	5037.802	5133.1
LD34501471.las	1	4744.292	4825.594
	2	4731.155	4813.75
	7	4224.05	4794.954
	18	11350.115	11350.302
LD34501474.las	1	4704.83	4993.934
	2	4702.986	4803.16
	7	4505.562	4505.562
	18	4992.139	5083.743
LD34501477.las	1	4657.75	4771.001
	2	4655.342	4759.626
	18	4963.779	5015.279
LD34501480.las	1	4649.426	4760.568
	2	4645.949	4738.632

DPH-1.4 Report on Elevation by Class for Tiled Data - continued

File	Class	Z Min	Z Max
	18	4940.446	5067.506
LD34501483.las	1	4640.056	4753.058
	2	4638.993	4736.231
	18	5043.012	5066.44
LD34501486.las	1	4644.587	4759.676
	2	4643.144	4763.819
	7	4099.802	4704.413
	18	4985.82	5042.759
LD34501489.las	1	4656.562	4903.383
	2	4653.987	4771.578
	18	5040.459	5068.517
LD34501492.las	1	4666.388	4936.991
	2	4664.115	4765.87
	18	5006.831	11132.261
LD34501495.las	1	4703.645	5007.598
	2	4701.086	4798.983
	7	4539.289	4675.01
LD34501498.las	1	4701.871	4809.538
	2	4700.499	4809.666
	18	5014.442	5014.442
LD34501501.las	1	4710.522	4990.029
	2	4709.426	4822.084
	7	4076.951	4076.951
	18	5037.129	5164.73
LD34501504.las	1	4735.345	5010.856
	2	4732.074	4854.269
	18	5100.597	5100.597
LD34501507.las	1	4768.514	4868.701
	2	4768.071	4866.782
	18	5032.549	5041.725
LD34501510.las	1	4769.075	4847.93
	2	4768.586	4847.284
	18	5107.424	5257.362
LD34501513.las	1	4745.706	4858.947
	2	4745.22	4858.389
	7	4809.698	4809.698
	18	5072.631	5072.631

DPH-1.4 Report on Elevation by Class for Tiled Data - continued

File	Class	Z Min	Z Max
LD34501516.las	1	4703.042	4817.28
	2	4701.06	4817.471
	18	5039.842	5039.842
LD34501519.las	1	4711.631	4800.207
	2	4710.752	4800.066
	7	4766.765	4766.765
	18	5064.225	5085.8
LD34501522.las	1	4710.538	4777.389
	2	4710.355	4776.126
	18	5022.953	5189.009
LD34501525.las	1	4711.736	4770.358
	2	4711.464	4763.76
	18	5140.912	5215.856
LD34501528.las	1	4673.491	4857.011
	2	4672.051	4761.286
	18	11600.754	11601.099
LD34501531.las	1	4685.23	4792.812
	2	4683.186	4745.312
LD34501534.las	1	4703.442	4801.808
	2	4702.543	4801.867
LD34501537.las	1	4717.474	4843.33
	2	4716.267	4824.305
LD34501540.las	1	4757.474	4826.831
	2	4756.746	4800.004
LD34501543.las	1	4778.216	4854.797
	2	4777.589	4847.723
	9	4805.368	4808.051
	10	4805.627	4809.078
LD34501546.las	1	4806.191	4965.718
	2	4805.25	4866.775
LD34501549.las	1	4837.169	4892.687
	2	4836.683	4893.586
	7	4838.225	4838.225
	18	5282.384	5282.384
LD34501552.las	1	4884.816	4969.065
	2	4882.72	4968.337

DPH-1.4 Report on Elevation by Class for Tiled Data - continued

File	Class	Z Min	Z Max
	7	4345.687	4345.687
	18	5287.48	5329.553
LD34501555.las	1	4939.301	5071.073
	2	4938.579	5063.53
LD34501558.las	1	5023.12	5223.136
	2	5022.749	5223.074
	7	5068.369	5068.369
LD34501561.las	1	5110.708	5511.344
	2	5107.742	5288.985
	7	5261.023	5265.57
	18	5503.194	5676.157
LD34501564.las	1	5168.861	5312.46
	2	5165.314	5292.621
	18	5535.937	5574.441
LD34501567.las	1	5267.289	5551.127
	2	5267.066	5332.489
	7	5260.993	5297.86
	18	5552.571	5704.401
LD34501570.las	1	5266.718	5514.336
	2	5265.715	5332.187
	7	5282.161	5282.161
	18	5573.706	6074.342
LD34501573.las	1	5251.243	5308.69
	2	5250.541	5288.936
	7	4601.241	5272.621
	18	5505.835	5557.876
LD34501576.las	1	5261.436	5351.725
	2	5257.617	5320.367
	7	5261.128	5278.428
LD34501579.las	1	5254.533	5534.523
	2	5253.799	5315.675
	7	4558.413	4651.641
	18	5528.795	5667.305
LD34501582.las	1	5181.971	5504.123
	2	5181.663	5300.557
	7	4767.52	4767.52
	18	5501.505	5615.93
LD34501585.las			

DPH-1.4 Report on Elevation by Class for Tiled Data - continued

File	Class	Z Min	Z Max
	1	5167.801	5253.749
	2	5159.094	5220.98
	7	5202.857	5202.857
	18	5499.418	5568.69
LD34501588.las	1	5149.032	5213.244
	2	5148.589	5202.424
	18	5451.446	5575.409
LD34501591.las	1	5136.289	5196.968
	2	5141.607	5183.238
	7	5153.087	5153.087
LD34501594.las	1	5147.949	5189.645
	2	5147.65	5185.826
	7	5145.206	5145.206
LD34501597.las	1	5134.137	5185.019
	2	5133.553	5180.485
LD34501600.las	1	5135.807	5222.864
	2	5134.977	5183.641
	7	5130.347	5142.91
	18	5522.473	5522.473
LD34501603.las	1	5160.751	5225.78
	2	5160.334	5246.312
	7	5159.904	5203.198
LD34501606.las	1	5195.39	5256.023
	2	5195.236	5256.118
	7	5190.583	5208.018
LD34501609.las	1	5187.536	5249.14
	2	5187.086	5249.15
	7	5193.379	5196.253
LD34531396.las	1	4463.452	4654.59
	2	4463.19	4654.138
	7	4311.261	4573.216
LD34531399.las	1	4466.376	4571.165
	2	4466.116	4569.932
	7	4477.481	4512.025
	18	4852.126	4852.126
LD34531402.las	1	4500.595	4770.256
	2	4500.244	4639.991

DPH-1.4 Report on Elevation by Class for Tiled Data - continued

File	Class	Z Min	Z Max
	7	4493.019	4602.228
LD34531405.las	1	4536.996	4679.403
	2	4536.661	4669.689
	7	4514.794	4630.909
	18	5044.885	5054.724
LD34531408.las	1	4548.99	4725.391
	2	4547.753	4712.72
	7	4601.585	4698.183
LD34531411.las	1	4574.259	4732.536
	2	4573.35	4719.607
	7	4610.043	4693.357
LD34531414.las	1	4615.237	4861.867
	2	4615.056	4854.833
	7	4060.012	4830.361
LD34531417.las	1	4682.5	4974.649
	2	4680.821	4871.116
	7	4216.629	4847.129
	18	4963.182	11054.171
LD34531420.las	1	4788.491	4967.336
	2	4786.575	4864.065
	7	4131.068	4839.705
LD34531423.las	1	4811.365	5028.097
	2	4819.593	4850.765
	7	4005.93	4836.66
	18	10791.766	11073.426
LD34531426.las	1	4787.444	4915.554
	2	4796.618	4867.743
	7	4123.489	4846.667
	18	5301.863	5475.156
LD34531429.las	1	4757.271	4950.879
	2	4756.378	4823.734
	7	4161.373	4812.169
	18	10958.036	11060.073
LD34531432.las	1	4749.452	4892.503
	2	4754.872	4799.236
	7	4325.628	4785.86
LD34531435.las	1	4769.187	4818.202

DPH-1.4 Report on Elevation by Class for Tiled Data - continued

File	Class	Z Min	Z Max
	2	4768.895	4798.491
	7	3956.905	4368.38
	18	5099.754	8942.128
LD34531438.las	1	4728.242	4804.58
	2	4728.212	4804.137
	7	3964.582	4346.313
	18	5100.511	9370.578
LD34531441.las	1	4707.789	4799.734
	2	4710.781	4798.225
	7	4566.651	4566.651
	9	4710.653	4711.257
	10	4710.794	4711.27
LD34531444.las	1	4712.12	4779.013
	2	4712.159	4765.584
LD34531447.las	1	4729.147	4793.081
	2	4728.855	4772.924
	7	4582.33	4688.905
LD34531450.las	1	4736.716	4782.645
	2	4736.638	4771.293
LD34531453.las	1	4731.952	4806.431
	2	4732.162	4806.247
	9	4731.887	4733.071
	10	4732.123	4733.071
LD34531456.las	1	4745.191	4837.789
	2	4744.787	4814.324
LD34531459.las	1	4787.618	4848.868
	2	4786.877	4822.444
LD34531462.las	1	4770.263	4827.192
	2	4770.499	4820.594
	7	4278.505	4759.223
LD34531465.las	1	4772.212	4835.893
	2	4771.614	4835.912
	7	4765.935	4765.935
	18	11214.83	11214.909
LD34531468.las	1	4794.321	5009.34
	2	4794.032	4844.761
	7	4789.958	4789.958

DPH-1.4 Report on Elevation by Class for Tiled Data - continued

File	Class	Z Min	Z Max
	18	5071.512	5170.57
LD34531471.las	1	4766.158	4841.103
	2	4769.262	4811.457
	7	4757.855	4767.034
	18	11169.039	11169.285
LD34531474.las	1	4699.951	5006.391
	2	4699.174	4810.512
	7	4676.457	4755.824
	18	5010.289	5071.575
LD34531477.las	1	4691.953	4770.155
	2	4690.712	4760.043
	18	5051.115	5107.618
LD34531480.las	1	4619.784	4756.086
	2	4619.768	4732.005
	18	4921.608	5066.302
LD34531483.las	1	4627.081	4697.012
	2	4626.552	4697.769
	18	11154.256	11154.374
LD34531486.las	1	4648.429	4745.555
	2	4647.72	4753.442
	7	4702.661	4702.661
	18	4981.165	5090.164
LD34531489.las	1	4628.14	4758.524
	2	4627.15	4759.735
	7	4316.251	4701.582
	18	5014.183	5072.231
LD34531492.las	1	4659.771	4960.026
	2	4658.56	4750.552
	7	4564.489	4701.326
	18	4968.878	5126.387
LD34531495.las	1	4671.946	4779.485
	2	4670.837	4769.62
LD34531498.las	1	4683.77	4813.753
	2	4683.239	4795.597
	7	4459.637	4779.718
	18	11397.943	11398.084
LD34531501.las	1	4732.281	4968.999

DPH-1.4 Report on Elevation by Class for Tiled Data - continued

File	Class	Z Min	Z Max
	2	4731.759	4816.516
	7	4762.55	4769.544
	18	11338.731	11338.842
LD34531504.las	1	4767.861	4854.58
	2	4766.969	4824.465
	7	4759.443	4759.443
	18	5075.79	11234.256
LD34531507.las	1	4725.161	4838.983
	2	4724.702	4834.39
	18	11389.078	11389.275
LD34531510.las	1	4753.199	4966.742
	2	4752.855	4843.33
LD34531513.las	1	4741.014	4863.911
	2	4740.132	4848.402
	7	4762.874	4835.502
	18	11473.957	11474.167
LD34531516.las	1	4685.621	4791.92
	2	4685.168	4783.685
	7	4680.958	4680.958
	18	5047.802	11429.209
LD34531519.las	1	4684.633	4780.548
	2	4686.579	4780.699
	18	4959.327	5158.858
LD34531522.las	1	4686.602	4917.254
	2	4686.188	4759.174
	18	5037.562	5215.823
LD34531525.las	1	4650.033	4759.872
	2	4649.361	4759.242
	18	5119.343	5119.343
LD34531528.las	1	4654.863	4745.844
	2	4654.295	4724.954
	18	5025.367	5198.825
LD34531531.las	1	4683.609	4763.898
	2	4682.425	4746.405
	7	4697.979	4719.961
	18	4965.807	5173.618
LD34531534.las	1	4687.569	4804.859

DPH-1.4 Report on Elevation by Class for Tiled Data - continued

File	Class	Z Min	Z Max
	2	4686.588	4806.431
	7	4738.078	4738.078
	18	5102.851	5269.779
LD34531537.las	1	4730.597	4840.541
	2	4734.951	4830.778
	7	4787.969	4787.969
LD34531540.las	1	4733.422	4917.037
	2	4738.321	4805.807
	7	4565.329	4787.861
LD34531543.las	1	4776.71	4887.379
	2	4775.86	4887.766
	7	4797.451	4807.441
	18	5252.486	5295.022
LD34531546.las	1	4804.233	4947.49
	2	4802.704	4866.326
	7	4814.715	4814.715
	18	5307.338	5307.338
LD34531549.las	1	4838.57	4933.13
	2	4837.654	4899.278
	7	4871.759	4873.343
	18	5312.142	5312.142
LD34531552.las	1	4884.078	4996.962
	2	4883.12	4964.521
	7	4335.034	4931.48
	18	5605.625	5605.625
LD34531555.las	1	4952.798	5096.545
	2	4952.283	5082.263
	7	4941.854	4960.463
LD34531558.las	1	5037.149	5276.121
	2	5035.626	5230.098
	18	5418.26	5449.881
LD34531561.las	1	5155.954	5560.619
	2	5152.818	5333.674
	18	5505.707	5632.607
LD34531564.las	1	5246.184	5505.432
	2	5245.583	5302.591
	7	4783.652	5272.896
	18	5505.311	5597.6

DPH-1.4 Report on Elevation by Class for Tiled Data - continued

File	Class	Z Min	Z Max
LD34531567.las	1	5255.38	5548.237
	2	5253.743	5324.445
	9	5261.692	5262.9
	10	5261.84	5262.847
	18	5545.701	5706.826
LD34531570.las	1	5251.394	5542.699
	2	5250.659	5323.296
	7	4798.402	5263.858
	18	5511.354	5705.707
LD34531573.las	1	5245.577	5535.602
	2	5247.46	5312.67
	7	5237.463	5270.698
	18	5538.447	5682.2
LD34531576.las	1	5250.993	5337.391
	2	5258.054	5306.994
	7	5274.95	5286.889
LD34531579.las	1	5242.125	5523.198
	2	5241.558	5310.14
	7	5239.78	5249.881
	18	5523.181	5968.367
LD34531582.las	1	5197.319	5324.022
	2	5196.814	5297.798
	7	5236.18	5271.548
	18	5504.32	5580.048
LD34531585.las	1	5192.723	5508.378
	2	5191.568	5282.847
	7	4983.468	5257.234
	18	5490.507	11421.562
LD34531588.las	1	5152.68	5288.188
	2	5152.335	5277.378
	7	5238.648	5241.558
	18	7329.257	7389.719
LD34531591.las	1	5124.498	5334.218
	2	5123.671	5164.337
	7	5087.995	5139.511
	18	7392.669	7393.768
LD34531594.las	1	5120.009	5197.624
	2	5121.994	5190.807
	18	5887.701	5887.701

DPH-1.4 Report on Elevation by Class for Tiled Data - continued

File	Class	Z Min	Z Max
LD34531597.las	1	5119.137	5200.177
	2	5118.805	5185.547
	7	5121.236	5122.089
LD34531600.las	1	5115.689	5200.626
	2	5118.799	5182.618
	7	4364.197	5169.343
	18	5487.916	5909.726
LD34531603.las	1	5160.777	5293.746
	2	5160.131	5255.026
	7	5181.249	5239.501
	18	5574.365	5698.611
LD34531606.las	1	5190.334	5262.598
	2	5190.137	5246.922
	7	5197.877	5235.203
LD34531609.las	1	5183.051	5247.447
	2	5182.349	5231.929
	7	5187.227	5194.268
	18	5866.947	5866.947
LD34561396.las	1	4452.79	4552.032
	2	4451.96	4551.618
	7	4454.906	4465.03
LD34561399.las	1	4466.156	4654.508
	2	4465.568	4628.79
	7	4489.253	4579.42
LD34561402.las	1	4512.635	4720.22
	2	4512.133	4677.622
	7	4615.758	4650.319
LD34561405.las	1	4548.895	4731.198
	2	4547.192	4696.762
	7	4640.512	4657.523
LD34561408.las	1	4570.864	4758.304
	2	4570.345	4719.912
	7	4217.232	4690.962
LD34561411.las	1	4653.085	4841.509
	2	4651.549	4831.034
	7	4651.874	4731.47
	18	5260.708	5260.708
LD34561414.las			

DPH-1.4 Report on Elevation by Class for Tiled Data - continued

File	Class	Z Min	Z Max
	1	4674.302	4943.56
	2	4673.977	4848.685
	7	4750.286	4823.786
LD34561417.las	1	4806.677	4964.741
	2	4815.417	4854.232
	7	4076.744	4841.634
	18	11088.262	11088.41
LD34561420.las	1	4787.267	4888.31
	2	4795.45	4850.85
	7	4239.463	4831.345
LD34561423.las	1	4786.441	4947.562
	2	4790.853	4840.279
	7	4174.506	4829.633
	18	11100.08	11100.165
LD34561426.las	1	4759.869	4974.012
	2	4767.569	4838.727
	7	3939.582	4813.553
	18	5054.002	11099.092
LD34561429.las	1	4736.782	4946.22
	2	4745.437	4804.639
	7	4199.165	4792.08
LD34561432.las	1	4754.42	4981.024
	2	4754.298	4786.211
	7	4479.348	4763.603
	18	5033.507	5525.114
LD34561435.las	1	4752.618	4823.619
	2	4752.618	4792.586
	7	3945.625	4316.376
	18	4998.868	11214.777
LD34561438.las	1	4658.629	5002.359
	2	4716.903	4789.735
	7	3937.738	4126.757
	18	4982.68	11014.719
LD34561441.las	1	4707.336	4761.158
	2	4710.686	4728.353
	7	4464.83	4705.322
	9	4710.607	4715.24
	10	4710.804	4715.26
LD34561444.las			

DPH-1.4 Report on Elevation by Class for Tiled Data - continued

File	Class	Z Min	Z Max
	1	4704.699	4903.566
	2	4711.067	4792.057
LD34561447.las	1	4736.483	4849.088
	2	4740.483	4848.944
	7	4790.263	4790.263
LD34561450.las	1	4754.735	4826.286
	2	4759.246	4826.46
	7	4096.836	4766.063
LD34561453.las	1	4760.204	4824.114
	2	4759.843	4824.689
	7	4767.208	4767.208
LD34561456.las	1	4785.401	4923.999
	2	4784.967	4825.61
	7	4584.587	4805.948
LD34561459.las	1	4776.27	4907.11
	2	4775.955	4816.037
	7	4685.066	4775.027
LD34561462.las	1	4757.966	4825.128
	2	4757.399	4810.223
	7	4397.16	4397.16
LD34561465.las	1	4767.612	4838.042
	2	4767.389	4794.242
	7	4779.013	4779.013
LD34561468.las	1	4769.036	4992.05
	2	4768.77	4808.166
	7	4498.439	4498.439
	18	5035	5035
LD34561471.las	1	4767.825	4817.471
	2	4768.134	4810.417
	7	4468.869	4656.182
	18	5165.219	11398.311
LD34561474.las	1	4698.357	4987.634
	2	4698.147	4809.137
	7	4633.419	4643.416
	18	5020.518	5080.37
LD34561477.las	1	4646.684	4848.265
	2	4642.038	4746.342

DPH-1.4 Report on Elevation by Class for Tiled Data - continued

File	Class	Z Min	Z Max
	7	4062.033	4645.207
	18	5004.514	5004.514
LD34561480.las	1	4612.274	4724.689
	2	4611.936	4725.552
	7	4703.547	4703.547
	18	4885.791	5076.148
LD34561483.las	1	4601.303	4705.296
	2	4600.654	4705.158
	18	4918.953	11258.98
LD34561486.las	1	4597.13	4725.119
	2	4596.861	4718.878
	7	4606.628	4606.628
	18	4902.982	5037.106
LD34561489.las	1	4623.213	4722.927
	2	4622.944	4715.88
	7	4672.96	4672.96
	18	4945.758	5193.533
LD34561492.las	1	4634.804	4834.19
	2	4632.734	4740.653
	18	4997.231	5121.693
LD34561495.las	1	4651.326	4845.003
	2	4649.912	4758.258
	7	4150.49	4701.342
	18	5095.203	5302.352
LD34561498.las	1	4685.43	4939.823
	2	4683.183	4782.412
	7	4562.14	4749.311
	18	4983.546	11463.35
LD34561501.las	1	4698.065	4972.208
	2	4697.1	4790.125
	7	4723.173	4723.173
LD34561504.las	1	4696.188	4803.442
	2	4695.919	4799.922
	7	4413.656	4413.656
	18	5040.918	5523.014
LD34561507.las	1	4711.172	4817.871
	2	4710.899	4804.531
	18	5033.724	5191.387

DPH-1.4 Report on Elevation by Class for Tiled Data - continued

File	Class	Z Min	Z Max
LD34561510.las	1	4771.083	4871.923
	2	4770.709	4833.711
	7	4329.808	4792.569
LD34561513.las	1	4701.336	4832.805
	2	4701.083	4832.756
	18	5019.957	5097.122
LD34561516.las	1	4660.27	4874.728
	2	4660.155	4740.043
	18	5111.171	5131.332
LD34561519.las	1	4654.223	4864.856
	2	4653.77	4721.808
	7	4482.776	4619.919
	18	5013.855	5084.783
LD34561522.las	1	4625.722	4764.39
	2	4625.342	4764.361
	18	5112.004	5140.534
LD34561525.las	1	4628.242	4868.15
	2	4628.055	4725.46
	18	4874.403	4877.018
LD34561528.las	1	4650.151	4937.175
	2	4649.919	4774.19
	7	4046.878	4373.449
	18	5174.261	5183.7
LD34561531.las	1	4668.806	4791.06
	2	4668.376	4790.857
	18	5204.75	5233.799
LD34561534.las	1	4703.554	4809.905
	2	4701.687	4809.255
	7	4514.332	4518.83
LD34561537.las	1	4714.617	4919.009
	2	4711.355	4808.95
	18	5235.623	5235.623
LD34561540.las	1	4728.075	4980.522
	2	4730.355	4792.208
	7	4730.771	4730.771
LD34561543.las	1	4779.853	4926.148
	2	4779.19	4926.965

DPH-1.4 Report on Elevation by Class for Tiled Data - continued

File	Class	Z Min	Z Max
	7	4786.647	4852.815
	18	5296.676	5354.143
LD34561546.las	1	4824.718	4976.299
	2	4823.954	4933.353
	7	4839.347	4864.429
LD34561549.las	1	4839.547	4940.312
	2	4839.19	4900.748
	7	4453.305	4525.454
	18	5199.767	5199.767
LD34561552.las	1	4878.287	5061.827
	2	4880.499	4971.542
	7	4868.064	4942.379
LD34561555.las	1	4944.114	5096.545
	2	4949.272	5081.696
	7	4184.513	5028.103
	18	5868.138	5868.138
LD34561558.las	1	5011.601	5202.207
	2	5009.268	5152.703
	18	5348.086	5409.628
LD34561561.las	1	5090.246	5315.294
	2	5088.579	5269.72
	7	4641.785	5110.879
LD34561564.las	1	5178.894	5540.655
	2	5176.643	5317.821
	7	4728.806	5284.314
	18	5507.637	5799.414
LD34561567.las	1	5154.685	5547.866
	2	5153.405	5319.53
	7	5234.297	5286.01
	18	5548.362	5712.718
LD34561570.las	1	5191.952	5348.175
	2	5191.328	5312.922
	7	5270.947	5270.947
	18	11300.138	11300.365
LD34561573.las	1	5263.041	5339.126
	2	5265.813	5304.169
	7	5262.89	5279.747
	18	11633.937	11634.022

DPH-1.4 Report on Elevation by Class for Tiled Data - continued

File	Class	Z Min	Z Max
LD34561576.las	1	5217.509	5336.827
	2	5217.014	5299.947
	7	5254.776	5254.776
	18	6010.224	6010.319
LD34561579.las	1	5217.385	5522.505
	2	5217.119	5296.177
	7	5214.957	5232.296
	18	5522.499	5664.07
LD34561582.las	1	5229.898	5513.726
	2	5229.55	5292.847
	7	5265.76	5265.76
	18	5514.074	5642.033
LD34561585.las	1	5190.108	5493.273
	2	5188.809	5277.834
	7	4854.626	5264.632
	18	5493.9	5631.842
LD34561588.las	1	5155.183	5489.671
	2	5154.852	5277.339
	7	5180.088	5180.088
	18	5486.902	5575.612
LD34561591.las	1	5120.2	5201.046
	2	5119.885	5164.566
	7	5122.296	5138.402
LD34561594.las	1	5104.37	5164.242
	2	5107.493	5131.627
	7	5116.666	5116.666
	18	7317.761	7351.248
LD34561597.las	1	5108.625	5178.618
	2	5110.593	5140.544
	7	5103.851	5103.851
LD34561600.las	1	5113.884	5208.215
	2	5113.576	5179.78
	7	4443.226	5142.293
	18	5437.036	5536.403
LD34561603.las	1	5167.342	5287.25
	2	5166.824	5247.004
	7	5217.654	5223.694
	18	5594.697	5594.697
LD34561606.las			

DPH-1.4 Report on Elevation by Class for Tiled Data - continued

File	Class	Z Min	Z Max
	1	5200.672	5361.535
	2	5200.19	5245.131
	7	5187.877	5187.877
	18	5601.698	5630.1
LD34561609.las	1	5187.883	5274.281
	2	5187.532	5233.936
	7	5178.907	5178.907
LD34591396.las	1	4445.099	4568.111
	2	4444.499	4568.167
	7	4461.49	4502.671
	18	10940.487	10940.556
LD34591399.las	1	4496.769	4650.388
	2	4496.169	4628.429
	7	3876.577	4604.118
	18	5184.16	5184.16
LD34591402.las	1	4523.095	4673.99
	2	4521.959	4663.029
	7	4596.192	4628.813
LD34591405.las	1	4527.032	4695.128
	2	4525.631	4681.497
	7	4520.906	4652.31
LD34591408.las	1	4552.973	4768.767
	2	4551.799	4759.39
	7	4564.036	4715.01
LD34591411.las	1	4633.34	4866.66
	2	4632.543	4831.847
	7	4647.186	4813.855
LD34591414.las	1	4757.251	4931.463
	2	4756.7	4835.387
	7	3993.506	4813.412
LD34591417.las	1	4768.58	4997.237
	2	4772.769	4845.397
	7	4027.882	4833.363
	18	10918.029	11077.724
LD34591420.las	1	4764.154	4978.291
	2	4772.563	4819.81
	7	4074.743	4803.721
LD34591423.las			

DPH-1.4 Report on Elevation by Class for Tiled Data - continued

File	Class	Z Min	Z Max
	1	4742.602	4957.917
	2	4748.59	4820.4
	7	3969.192	4796.759
	18	5030.495	5528.736
LD34591426.las	1	4725.794	4930.239
	2	4730.158	4790.843
	7	3950.097	4767.632
	18	5370.596	11060.086
LD34591429.las	1	4729.374	4840.61
	2	4734.187	4770.548
	7	4504.564	4756.26
	18	4978.507	11126.251
LD34591432.las	1	4743.229	4975.584
	2	4746.221	4777.441
	7	4346.832	4753.307
	18	4996.617	10206.633
LD34591435.las	1	4726.743	4798.672
	2	4726.395	4772.651
	7	3956.455	4318.732
	18	5235.222	10175.869
LD34591438.las	1	4719.18	4912.684
	2	4719.131	4767.93
	7	3938.877	4738.711
LD34591441.las	1	4711.159	4784.918
	2	4711.644	4780.883
	7	4608.879	4608.879
LD34591444.las	1	4724.557	4873.678
	2	4724.512	4839.419
LD34591447.las	1	4787.343	5072.513
	2	4787.369	4851.706
	7	4118.942	4833.071
	18	5073.012	5139.212
LD34591450.las	1	4796.424	4860.217
	2	4796.004	4847.608
	7	4800.758	4821.326
LD34591453.las	1	4797.169	4858.002
	2	4795.522	4833.694
	18	5178.241	5178.241

DPH-1.4 Report on Elevation by Class for Tiled Data - continued

File	Class	Z Min	Z Max
LD34591456.las	1	4772.28	4829.108
	2	4774.213	4815.784
	7	4739.193	4795.824
	18	5315.993	5480.048
LD34591459.las	1	4753.055	4805.161
	2	4752.336	4801.929
	7	4439.076	4768.491
LD34591462.las	1	4748.074	4793.186
	2	4747.828	4788.983
LD34591465.las	1	4752.684	4969.4
	2	4754.836	4781.644
	7	4508.393	4508.393
	18	5085.242	5085.242
LD34591468.las	1	4769.525	4940.492
	2	4769.108	4799.39
	7	4263.558	4744.108
	18	5010.6	5010.6
LD34591471.las	1	4768.839	4964.8
	2	4767.015	4808.133
	7	4431.185	4794.347
	18	5081.866	11149.643
LD34591474.las	1	4723.337	4977.848
	2	4723.101	4881.444
	7	4818.068	4818.068
	18	5040.676	5269.822
LD34591477.las	1	4680.532	4849.567
	2	4679.978	4832.438
	7	4543.183	4756.539
	18	4982.798	5006.178
LD34591480.las	1	4662.074	4855.033
	2	4660.837	4754.679
	7	4565.07	4706.365
	18	4951.23	11258.77
LD34591483.las	1	4598.869	4739.407
	2	4597.927	4739.338
	18	4869.144	4992.208
LD34591486.las	1	4588.308	4685.266
	2	4587.986	4681.392

DPH-1.4 Report on Elevation by Class for Tiled Data - continued

File	Class	Z Min	Z Max
	7	4403.134	4403.134
	9	4593.475	4600.004
	10	4593.505	4600.211
	17	4601.28	4605.102
	18	4863.806	4972.959
LD34591489.las	1	4586.602	4886.119
	2	4586.241	4693.619
	18	5008.172	5143.474
LD34591492.las	1	4625.204	4731.529
	2	4624.466	4728.626
	18	4948.612	5087.398
LD34591495.las	1	4637.691	4773.452
	2	4636.165	4740.427
	7	4712.386	4724.216
	18	4975.384	5041.365
LD34591498.las	1	4639.869	4752.773
	2	4638.459	4745.043
	7	4693.711	4693.711
	18	4902.566	5135.574
LD34591501.las	1	4662.241	4754.446
	2	4659.538	4754.735
	7	4451.625	4683.009
LD34591504.las	1	4682.254	4897.694
	2	4682.815	4772.983
	18	5004.373	5004.373
LD34591507.las	1	4731.388	4985.016
	2	4730.575	4796.214
	7	4697.851	4769.364
LD34591510.las	1	4704.039	4811.175
	2	4700.109	4801.71
	7	4787.638	4787.638
LD34591513.las	1	4662.825	4925.771
	2	4661.831	4771.191
	7	4296.386	4742.267
LD34591516.las	1	4628.445	4705.115
	2	4627.875	4701.172
	7	4486.756	4521.753
	18	5075.797	5075.797

DPH-1.4 Report on Elevation by Class for Tiled Data - continued

File	Class	Z Min	Z Max
LD34591519.las	1	4635.87	4693.76
	2	4635.132	4694.082
LD34591522.las	1	4610.824	4852.116
	2	4608.721	4707.704
	7	4157.472	4175.69
	18	4889.236	4912.589
LD34591525.las	1	4620.542	4820.023
	2	4620.421	4745.305
	7	4650.578	4650.578
LD34591528.las	1	4677.143	4775.007
	2	4673.216	4772.336
	7	4533.511	4533.511
LD34591531.las	1	4688.485	4781.532
	2	4687.835	4781.03
	7	4732.927	4752.55
	18	5102.723	5261.951
LD34591534.las	1	4689.561	4789.357
	2	4689.046	4786.375
	7	4126.954	4126.954
LD34591537.las	1	4696.208	4757.96
	2	4695.322	4758.468
LD34591540.las	1	4708.183	4790.794
	2	4706.1	4782.904
	7	4642.422	4734.256
LD34591543.las	1	4776.421	4887.618
	2	4775.929	4879.373
	7	4432.445	4866.434
LD34591546.las	1	4863.343	5047.408
	2	4858.291	5046.739
	7	4865.748	4987.457
LD34591549.las	1	4866.391	4974.468
	2	4864.82	4961.037
	7	4569.837	4893.776
LD34591552.las	1	4892.224	4964.609
	2	4892.224	4955.968
	7	4891.755	4937.946
LD34591555.las			

DPH-1.4 Report on Elevation by Class for Tiled Data - continued

File	Class	Z Min	Z Max
	1	4921.483	5058.618
	2	4915.174	5009.737
	7	4914.724	4987.871
	18	5342.096	5342.096
LD34591558.las	1	4969.242	5092.552
	2	4968.192	5092.355
	7	4982.244	5058.067
	18	5408.473	5552.938
LD34591561.las	1	5047.536	5482.272
	2	5046.814	5256.833
	7	5065.764	5141.624
	18	5467.148	5646.983
LD34591564.las	1	5081.342	5467.023
	2	5079.652	5254.261
	7	5102.487	5190.501
	18	5467.479	5881.232
LD34591567.las	1	5124.314	5335.954
	2	5122.805	5300.741
	7	5043.169	5221.007
LD34591570.las	1	5211.807	5341.2
	2	5211.2	5302.873
	7	4636.72	5258.897
LD34591573.las	1	5221.158	5331.469
	2	5218.346	5293.618
	7	4695.998	5245.698
LD34591576.las	1	5200.754	5320.068
	2	5205.813	5288.08
	7	4751.011	5226.171
	18	5849.614	5849.614
LD34591579.las	1	5199.37	5267.273
	2	5206.495	5241.056
	7	5118.874	5205.072
LD34591582.las	1	5208.441	5312.148
	2	5208.172	5276.194
	7	5213.29	5260.403
LD34591585.las	1	5176.328	5490.563
	2	5176.099	5268.585
	7	4748.534	5240.715

DPH-1.4 Report on Elevation by Class for Tiled Data - continued

File	Class	Z Min	Z Max
	18	5483.135	5611.255
LD34591588.las	1	5139.763	5477.565
	2	5137.365	5258.316
	7	5167.345	5240.485
	18	5468.903	7382.016
LD34591591.las	1	5112.601	5223.382
	2	5112.06	5188.159
	7	4882.287	5148.346
	18	7394.24	7396.757
LD34591594.las	1	5094.56	5160.682
	2	5095.072	5124.99
	7	5084.885	5112.657
LD34591597.las	1	5099.813	5165.446
	2	5103.894	5127.7
	7	5027.529	5106.866
LD34591600.las	1	5108.323	5261.233
	2	5111.456	5233.91
	7	5051.712	5142.798
	18	5395.262	5395.262
LD34591603.las	1	5151.666	5268.815
	2	5151.423	5235.596
	7	4999.18	5189.937
LD34591606.las	1	5177.283	5233.516
	2	5176.249	5226.266
	7	4437.009	5204.068
	18	11153.761	11153.865
LD34591609.las	1	5181.328	5258.369
	2	5180.951	5226.482
	7	5016.151	5212.677
LD34621396.las	1	4445.926	4546.457
	2	4440.119	4546.661
LD34621399.las	1	4449.745	4610.542
	2	4447.983	4609.928
	7	4487.156	4487.156
LD34621402.las	1	4471.149	4663.012
	2	4470.441	4623.478
LD34621405.las			

DPH-1.4 Report on Elevation by Class for Tiled Data - continued

File	Class	Z Min	Z Max
	1	4505.742	4661.126
	2	4505.073	4630.01
LD34621408.las	1	4547.307	4803.439
	2	4546.205	4794.731
	7	4484.945	4490.089
LD34621411.las	1	4654.666	4895.253
	2	4650.516	4806.811
	18	5067.444	5069.094
LD34621414.las	1	4700.401	4834.846
	2	4699.676	4791.831
	7	4750.719	4756.775
LD34621417.las	1	4768.498	4833.58
	2	4771.48	4812.992
	7	4249.27	4787.54
LD34621420.las	1	4757.5	4868.999
	2	4756.975	4803.416
	7	4071.065	4776.549
LD34621423.las	1	4736.411	4876.129
	2	4735.384	4779.009
	7	4261.383	4766.621
LD34621426.las	1	4717.14	4918.287
	2	4715.62	4765.814
	7	4491.287	4626.602
LD34621429.las	1	4727.917	4790.095
	2	4726.467	4758.786
	7	4451.559	4738.944
	18	5016.184	5016.184
LD34621432.las	1	4719.764	4942.782
	2	4717.372	4786.067
	7	3994.871	4767.445
	18	5083.258	5558.414
LD34621435.las	1	4723.314	4807.005
	2	4722.999	4787.605
	7	4743.068	4748.763
	18	5377.178	11352.874
LD34621438.las	1	4732.786	4836.568
	2	4732.409	4796.441

DPH-1.4 Report on Elevation by Class for Tiled Data - continued

File	Class	Z Min	Z Max
	7	4762.34	4784.889
	18	4987.769	4987.769
LD34621441.las	1	4738.8	4839.462
	2	4738.445	4830.007
	7	4771.375	4784.042
	18	5130.685	11376.309
LD34621444.las	1	4775.729	5003.11
	2	4775.45	4834.754
	7	4807.723	4823.202
	18	5039.8	5110.57
LD34621447.las	1	4811.65	4859.18
	2	4810.617	4842.628
	7	4811.217	4818.606
LD34621450.las	1	4796.208	5027.195
	2	4797.362	4844.331
	7	4795.397	4797.287
LD34621453.las	1	4792.825	4882.188
	2	4795.115	4830.21
	7	4733.685	4803.402
LD34621456.las	1	4761.979	4903.743
	2	4760.617	4812.976
	7	4753.54	4771.519
	18	5027.054	5027.054
LD34621459.las	1	4736.683	4829.862
	2	4739.466	4774.301
	7	4130.313	4749.846
LD34621462.las	1	4730.558	4878.747
	2	4737.133	4765.696
	7	4727.461	4732.431
LD34621465.las	1	4735.351	4974.695
	2	4723.383	4787.205
	7	4750.771	4768.084
LD34621468.las	1	4723.088	4810.213
	2	4723.836	4791.555
	7	4729.974	4772.235
LD34621471.las	1	4750.637	4924.544
	2	4750.85	4803.599

DPH-1.4 Report on Elevation by Class for Tiled Data - continued

File	Class	Z Min	Z Max
	7	4753.586	4774.649
LD34621474.las	1	4768.009	4886.818
	2	4766.719	4887.536
	7	4794.452	4819.029
LD34621477.las	1	4751.634	4886.191
	2	4750.263	4887.592
	7	4753.252	4777.153
LD34621480.las	1	4649.574	4784.38
	2	4648.744	4792.694
	7	4701.096	4735.004
LD34621483.las	1	4586.717	4866.952
	2	4583.961	4738.78
LD34621486.las	1	4573.144	4665.844
	2	4568.469	4666.346
LD34621489.las	1	4587.832	4694.013
	2	4586.448	4692.477
LD34621492.las	1	4596.392	4698.219
	2	4592.773	4698.222
LD34621495.las	1	4623.281	4729.823
	2	4616.572	4714.243
LD34621498.las	1	4647.127	4867.211
	2	4646.503	4733.832
	7	4701.69	4706.844
LD34621501.las	1	4688.196	4753.448
	2	4687.687	4752.071
	7	4720.785	4725.023
LD34621504.las	1	4700.926	4769.616
	2	4696.49	4758.271
	7	4389.187	4739.38
LD34621507.las	1	4715.601	4786.903
	2	4712.746	4782.736
	7	4726.644	4764.41
LD34621510.las	1	4649.754	4901.9
	2	4647.218	4779.715
	7	4702.455	4738.599

DPH-1.4 Report on Elevation by Class for Tiled Data - continued

File	Class	Z Min	Z Max
	18	4889.895	4922.854
LD34621513.las	1	4633.265	4719.997
	2	4632.008	4719.006
	18	4917.372	11145.785
LD34621516.las	1	4608.393	4816.086
	2	4607.717	4686.739
	18	4936.279	4992.684
LD34621519.las	1	4597.025	4828.957
	2	4596.707	4696.661
LD34621522.las	1	4599.905	4830.784
	2	4598.478	4693.701
	7	4566.723	4566.723
LD34621525.las	1	4619.702	4796.332
	2	4619.374	4698.061
LD34621528.las	1	4648.285	4886.601
	2	4647.858	4696.139
	7	4678.137	4678.137
	9	4674.59	4679.334
	10	4674.741	4675.542
LD34621531.las	1	4659.984	4855.617
	2	4659.472	4770.036
	7	4675.102	4738.957
	18	4904.596	4904.596
LD34621534.las	1	4669.236	4907.69
	2	4668.855	4730.611
	7	4695.23	4695.23
LD34621537.las	1	4682.569	4899.567
	2	4686.615	4710.338
	7	4679.489	4686.815
	9	4686.71	4687.445
	10	4686.933	4687.307
	18	5000.029	5000.029
LD34621540.las	1	4699.958	4824.078
	2	4697.192	4779.846
	7	4715.83	4754.426
LD34621543.las	1	4728.314	4915.994
	2	4727.773	4898.399

DPH-1.4 Report on Elevation by Class for Tiled Data - continued

File	Class	Z Min	Z Max
	7	4769.859	4849.574
LD34621546.las	1	4813.468	5010.052
	2	4812.189	5009.737
	7	4415.345	4924.226
LD34621549.las	1	4833.524	5002.851
	2	4834.59	4979.524
	7	4771.966	4901.532
	18	11087.045	11087.169
LD34621552.las	1	4835.614	4973.396
	2	4843.333	4938.008
	7	4825.469	4895.121
LD34621555.las	1	4868.875	5016.758
	2	4872.812	4977.037
	7	4865.732	4928.934
LD34621558.las	1	4938.986	5098.192
	2	4934.104	5061.335
	7	4949.593	5017.985
LD34621561.las	1	5007.674	5218.835
	2	5007.28	5179.301
	7	4977.766	5084.491
LD34621564.las	1	5051.991	5419.054
	2	5053.458	5237.329
	7	4783.37	5195.767
	18	5430.107	5578.355
LD34621567.las	1	5125.374	5319.681
	2	5122.529	5286.784
	7	4566.3	5222.873
	18	5467.528	5605.159
LD34621570.las	1	5195.531	5512.325
	2	5193.293	5292.998
	7	4765.883	5273.011
	18	5513.408	5605.881
LD34621573.las	1	5213.513	5313.208
	2	5211.886	5285.734
	7	4851.873	5260.875
LD34621576.las	1	5202.739	5489.536
	2	5198.001	5272.663

DPH-1.4 Report on Elevation by Class for Tiled Data - continued

File	Class	Z Min	Z Max
	7	4736.674	5248.421
	18	5489.599	5618.296
LD34621579.las	1	5184.429	5487.837
	2	5179.858	5267.535
	7	4911.542	5227.181
	18	5480.642	5793.847
LD34621582.las	1	5185.314	5419.133
	2	5190.019	5261.174
	7	4909.606	5235.987
	18	5490.573	5781.071
LD34621585.las	1	5175.672	5396.206
	2	5174.872	5255.265
	7	4731.851	5235.108
	18	5500.229	5568.778
LD34621588.las	1	5153.707	5464.467
	2	5143.756	5241.335
	7	4778.324	5224.268
	18	5458.798	5688.794
LD34621591.las	1	5102.693	5420.996
	2	5105.945	5236.994
	7	4665.378	5213.297
	18	5470.95	5849.795
LD34621594.las	1	5083.973	5124.301
	2	5089.744	5113.589
	7	4856.332	5099.619
LD34621597.las	1	5090.42	5166.227
	2	5097.713	5149.803
	7	4647.343	5115.433
LD34621600.las	1	5114.229	5211.952
	2	5117.588	5215.944
	7	4832.011	5179.297
LD34621603.las	1	5156.587	5249.199
	2	5159.314	5220.757
	7	4896.217	5207.28
LD34621606.las	1	5171.702	5232.624
	2	5169.504	5209.281
	7	5035.971	5196.459
LD34621609.las			

DPH-1.4 Report on Elevation by Class for Tiled Data - continued

File	Class	Z Min	Z Max
	1	5172.099	5231.361
	2	5171.276	5216.748
	7	4583.511	5197.581
LD34651396.las	1	4436.677	4552.973
	2	4434.932	4573.406
LD34651399.las	1	4449.446	4572.324
	2	4448.42	4574.581
LD34651402.las	1	4472.685	4617.189
	2	4470.217	4614.715
	7	4498.554	4508.803
LD34651405.las	1	4529.952	4717.602
	2	4526.861	4713.347
LD34651408.las	1	4575.257	4891.877
	2	4571.91	4757.366
LD34651411.las	1	4617.688	4849.147
	2	4616.769	4754.968
	7	4222.626	4222.626
LD34651414.las	1	4713.508	4795.276
	2	4705.703	4775.171
	7	4147.17	4147.17
LD34651417.las	1	4754.321	4815.811
	2	4746.526	4795.066
LD34651420.las	1	4737.779	4796.306
	2	4734.065	4796.286
LD34651423.las	1	4712.205	4778.557
	2	4708.901	4778.849
LD34651426.las	1	4698.422	4738.042
	2	4697.671	4738.006
	18	5128.372	5128.372
LD34651429.las	1	4709.387	4770.889
	2	4712.871	4758.179
	7	4243.102	4243.102
LD34651432.las	1	4725.01	4788.301
	2	4723.911	4778.849
	7	4466.878	4740.663

DPH-1.4 Report on Elevation by Class for Tiled Data - continued

File	Class	Z Min	Z Max
LD34651435.las	1	4748.921	4966.027
	2	4751.87	4805.935
	7	4750.637	4779.387
LD34651438.las	1	4769.269	4959.993
	2	4771.24	4814.465
	7	4759.525	4798.081
LD34651441.las	1	4788.045	5020.83
	2	4786.624	4827.458
	7	4803.212	4810.824
	18	5087.224	5188.28
LD34651444.las	1	4779.738	5015.013
	2	4784.833	4828.557
	7	4788.675	4800.67
	18	5061.709	5061.709
LD34651447.las	1	4779.226	5004.937
	2	4778.366	4843.872
	7	4601.306	4813.353
LD34651450.las	1	4766.847	4997.149
	2	4766.47	4818.491
	7	4708.918	4708.918
LD34651453.las	1	4772.773	5009.216
	2	4772.599	4803.081
	7	4776.667	4782.654
LD34651456.las	1	4768.038	5004.167
	2	4763.127	4799.301
	7	4776.644	4785.666
LD34651459.las	1	4741.851	4941.427
	2	4747.536	4805.834
	7	4744.426	4744.426
LD34651462.las	1	4739.636	4975.525
	2	4739.597	4773.747
	7	4754.256	4754.256
	18	5012.972	5017.595
LD34651465.las	1	4693.977	4790.656
	2	4691.487	4772.445
	7	4683.429	4738.809
LD34651468.las	1	4699.492	4880.574

DPH-1.4 Report on Elevation by Class for Tiled Data - continued

File	Class	Z Min	Z Max
	2	4699.042	4757.786
	7	4700.181	4712.363
	18	4995.515	5042.159
LD34651471.las	1	4712.235	4986.506
	2	4717.684	4775.978
	7	4228.696	4735.174
	18	5026.929	11210.991
LD34651474.las	1	4740.798	4935.341
	2	4738.947	4818.465
	7	4779.754	4779.754
	18	5072.365	5156.574
LD34651477.las	1	4724.19	4908.793
	2	4721.369	4873.484
	7	4763.137	4848.094
LD34651480.las	1	4648.144	4858.274
	2	4646.228	4858.619
	7	4716.175	4766.388
	18	4962.3	11004.151
LD34651483.las	1	4573.711	4918.428
	2	4572.573	4740.492
	7	4641.907	4701.474
LD34651486.las	1	4561.261	4658.025
	2	4560.02	4658.206
	7	4432.704	4432.704
	18	4940.075	4949.685
LD34651489.las	1	4563.902	4851.631
	2	4563.163	4675.936
	18	4965.056	4983.786
LD34651492.las	1	4589.614	4820.286
	2	4589.246	4687.543
	7	4450.828	4456.034
	18	4870.551	11216.536
LD34651495.las	1	4666.129	4856.706
	2	4665.279	4698.511
	7	4671.726	4671.726
	18	4942.615	4942.615
LD34651498.las	1	4639.456	4892.943
	2	4637.881	4717.527

DPH-1.4 Report on Elevation by Class for Tiled Data - continued

File	Class	Z Min	Z Max
	7	4229.795	4632.409
LD34651501.las	1	4664.902	4850.282
	2	4661.733	4736.323
	7	4696.838	4715.138
LD34651504.las	1	4710.25	4856.358
	2	4713.186	4752.546
	7	4707.727	4718.905
LD34651507.las	1	4666.962	4875.453
	2	4667.612	4759.108
	7	4683.521	4728.554
LD34651510.las	1	4628.488	4729.872
	2	4625.965	4729.909
	7	4660.266	4660.266
LD34651513.las	1	4597.891	4659.728
	2	4596.598	4660.857
LD34651516.las	1	4594.243	4843.904
	2	4592.182	4662.924
LD34651519.las	1	4586.743	4683.019
	2	4583.252	4682.438
	7	4346.917	4403.197
	18	4868.084	4910.328
LD34651522.las	1	4590.421	4644.653
	2	4587.284	4644.722
	18	11156.241	11156.441
LD34651525.las	1	4609.627	4677.586
	2	4608.472	4660.949
	18	11135.421	11135.588
LD34651528.las	1	4628.088	4671.063
	2	4624.791	4667.441
LD34651531.las	1	4644.545	4899.442
	2	4643.826	4705.273
LD34651534.las	1	4671.077	4736.188
	2	4670.732	4739.528
	7	4468.446	4697.336
LD34651537.las	1	4694.699	4757.343

DPH-1.4 Report on Elevation by Class for Tiled Data - continued

File	Class	Z Min	Z Max
	2	4693.918	4751.372
	7	4701.657	4709.128
LD34651540.las	1	4712.953	4785.788
	2	4709.895	4786.444
	7	4712.641	4753.281
	18	11177.186	11177.409
LD34651543.las	1	4743.826	4836.778
	2	4746.178	4829.318
	7	4617.96	4790.319
LD34651546.las	1	4779.488	4908.304
	2	4778.547	4871.24
	7	4778.091	4806.657
LD34651549.las	1	4804.836	5033.966
	2	4806.657	4917.625
	7	4730.05	4893.422
LD34651552.las	1	4835.122	4991.375
	2	4840.948	4963.008
	7	4843.435	4919.938
LD34651555.las	1	4899.058	5034.829
	2	4895.289	5012.811
	7	4902.323	4967.142
LD34651558.las	1	4938.412	5050.882
	2	4941.499	5033.76
	7	4841.916	4968.838
	18	5223.592	5223.592
LD34651561.las	1	4966.565	5153.868
	2	4972.175	5092.254
	7	4846.306	5045.092
LD34651564.las	1	5032.227	5418.824
	2	5031.21	5200.285
	7	4900.213	5078.349
	18	5390.57	5497.348
LD34651567.las	1	5062.936	5260.711
	2	5061.968	5232.575
	7	4978.491	5168.914
LD34651570.las	1	5070.393	5506.39
	2	5069.629	5277.962

DPH-1.4 Report on Elevation by Class for Tiled Data - continued

File	Class	Z Min	Z Max
	7	5079.996	5170.311
	18	5506.164	5572.673
LD34651573.las	1	5132.893	5501.049
	2	5131.689	5276.177
	7	5038.527	5170.889
	18	5435.002	5569.707
LD34651576.las	1	5114.826	5327.781
	2	5117.441	5260.288
	7	4879.692	5163.894
LD34651579.las	1	5129.836	5482.325
	2	5127.664	5260.331
	7	4448.114	5178.369
	18	5474.641	5587.18
LD34651582.las	1	5178.188	5471.83
	2	5183.251	5250.281
	7	4995.823	5225.013
	18	5479.12	5568.883
LD34651585.las	1	5155.341	5254.205
	2	5158.927	5240.78
	7	4893.514	5182.135
	18	11141.92	11142.12
LD34651588.las	1	5144.96	5444.517
	2	5139.783	5218.405
	7	4977.802	5185.193
	18	5446.551	5544.339
LD34651591.las	1	5106.043	5220.649
	2	5104.996	5221.338
	7	4986.184	5197.513
LD34651594.las	1	5075.62	5170.416
	2	5080.777	5133.805
	7	4603.806	5115.21
LD34651597.las	1	5080.764	5179.248
	2	5084.448	5141.299
	7	4858.235	5107.542
LD34651600.las	1	5103.822	5235.206
	2	5105.574	5209.173
	7	4768.468	5171.374
LD34651603.las			

DPH-1.4 Report on Elevation by Class for Tiled Data - continued

File	Class	Z Min	Z Max
	1	5110.137	5250.304
	2	5117.733	5215.518
	7	4485.037	5165.649
LD34651606.las	1	5137.132	5229.484
	2	5142.073	5203.887
	7	5088.431	5191.105
	18	10898.108	10898.174
LD34651609.las	1	5141.978	5236.167
	2	5145.626	5200.537
	7	5060.512	5160.62
LD34681396.las	1	4493.462	4650.276
	2	4489.059	4627.104
LD34681399.las	1	4550.762	4685.01
	2	4547.616	4684.886
	18	10305.019	10305.14
LD34681402.las	1	4514.026	4724.062
	2	4512.98	4723.357
	18	5023.061	5023.061
LD34681405.las	1	4533.36	4781.89
	2	4529.607	4695.709
	7	4610.427	4610.427
LD34681408.las	1	4564.728	4834.531
	2	4563.646	4721.985
LD34681411.las	1	4698.098	4766.218
	2	4697.307	4732.783
LD34681414.las	1	4712.979	4792.103
	2	4711.89	4759.817
LD34681417.las	1	4717.71	4806.611
	2	4716.204	4772.438
LD34681420.las	1	4709.21	4810.683
	2	4703.419	4770.325
LD34681423.las	1	4693.796	4770.83
	2	4692.064	4734.574
	18	4969.521	4969.521
LD34681426.las	1	4685.64	4756.227

DPH-1.4 Report on Elevation by Class for Tiled Data - continued

File	Class	Z Min	Z Max
	2	4684.722	4721.257
	7	4447.754	4447.754
	18	5073.028	5073.028
LD34681429.las	1	4696.667	4795.768
	2	4694.895	4756.168
	7	4221.953	4221.953
LD34681432.las	1	4696.559	4799.482
	2	4695.893	4766.769
	7	4721.044	4741.519
LD34681435.las	1	4733.081	4837.914
	2	4732.113	4796.391
	7	4725.476	4769.439
LD34681438.las	1	4773.74	4956.857
	2	4773.55	4810.292
	7	4771.861	4786.555
LD34681441.las	1	4746.815	4885.774
	2	4746.441	4803.99
	7	4763.816	4785.719
LD34681444.las	1	4752.641	4964.636
	2	4752.235	4804.426
	7	4766.08	4787.139
LD34681447.las	1	4724.833	4908.248
	2	4723.668	4804.321
	7	4747.356	4773.009
	18	5130.698	5130.698
LD34681450.las	1	4740.515	4882.126
	2	4739.105	4783.183
	7	4685.263	4754.229
	18	5017.326	5021.578
LD34681453.las	1	4760.358	4910.988
	2	4763.649	4784.436
	7	4474.771	4767.248
LD34681456.las	1	4748.888	4815.007
	2	4748.166	4797.198
	7	4768.842	4775.611
LD34681459.las	1	4720.64	4904.485
	2	4718.514	4803.156

DPH-1.4 Report on Elevation by Class for Tiled Data - continued

File	Class	Z Min	Z Max
	18	4965.59	11351.106
LD34681462.las	1	4736.372	4880.794
	2	4738.54	4766.441
	7	4737.189	4746.903
	18	5028.428	5042.385
LD34681465.las	1	4674.052	4893.658
	2	4672.248	4758.924
	7	4714.984	4728.268
	18	5033.015	5089.478
LD34681468.las	1	4674.561	4801.057
	2	4673.665	4732.523
	7	4689.653	4710.686
LD34681471.las	1	4705.621	4941.555
	2	4705.601	4761.526
	7	4703.367	4703.367
	18	4966.45	4966.45
LD34681474.las	1	4749.111	5021.535
	2	4748.514	4855.286
	7	4633.367	4828.98
	18	5077.779	5077.779
LD34681477.las	1	4650.099	4893.353
	2	4649.344	4870.86
	7	4726.9	4760.276
	18	4949.344	4949.344
LD34681480.las	1	4607.648	4791.273
	2	4606.621	4778.596
	7	4708.084	4732.569
	18	4947.884	5125.393
LD34681483.las	1	4560.427	4829.715
	2	4557.734	4714.38
	7	3862.115	3862.115
	18	4859.921	4869.016
LD34681486.las	1	4548.439	4631.087
	2	4548.003	4632.133
	18	4797.189	4805.67
LD34681489.las	1	4548.721	4778.717
	2	4546.28	4658.632
	18	4875.282	4922.477

DPH-1.4 Report on Elevation by Class for Tiled Data - continued

File	Class	Z Min	Z Max
LD34681492.las	1	4584.161	4814.436
	2	4581.49	4673.406
	7	4603.117	4603.117
LD34681495.las	1	4590.499	4886.24
	2	4585.9	4687.31
	18	4933.845	5319.136
LD34681498.las	1	4626.162	4845.847
	2	4625.906	4714.197
LD34681501.las	1	4690.22	4929.908
	2	4682.12	4726.309
	18	4940.371	4947.52
LD34681504.las	1	4652.901	4905.272
	2	4649.997	4741.765
	7	4703.065	4703.065
	18	4987.585	4987.585
LD34681507.las	1	4641.451	4842.415
	2	4639.63	4735.886
	7	4656.329	4718.429
LD34681510.las	1	4638.915	4875.591
	2	4636.195	4743.275
	7	4565.873	4729.689
	18	4977.631	4977.631
LD34681513.las	1	4594.666	4741.257
	2	4593.846	4743.76
	7	4714.233	4714.233
	18	4838.612	4959.249
LD34681516.las	1	4562.199	4652.376
	2	4561.375	4639.088
	18	4831.129	11214.348
LD34681519.las	1	4562.429	4836.129
	2	4561.385	4642.533
	18	4851.345	4975.82
LD34681522.las	1	4580.919	4851.125
	2	4580.48	4674.892
LD34681525.las	1	4635.247	4865.952
	2	4632.766	4708.35
	7	4460.798	4693.901

DPH-1.4 Report on Elevation by Class for Tiled Data - continued

File	Class	Z Min	Z Max
	18	4926.22	4992.956
LD34681528.las	1	4650.647	4884.055
	2	4649.928	4716.769
	7	4681.844	4701.142
	18	11207.067	11207.179
LD34681531.las	1	4665.965	4891.047
	2	4660.512	4719.876
	7	4552.1	4689.364
	18	4947.29	11186.267
LD34681534.las	1	4684.935	4940.407
	2	4687.523	4753.527
	7	4682.163	4712.533
	18	11205.745	11205.844
LD34681537.las	1	4711.979	4951.02
	2	4718.176	4800.775
	7	4709.708	4783.229
	18	4998.779	11172.113
LD34681540.las	1	4745.384	4971.204
	2	4741.004	4821.299
	7	4742.802	4801.611
	9	4757.458	4760.02
	10	4757.632	4761.211
LD34681543.las	1	4748.59	4952.756
	2	4749.101	4845.437
	7	4747.376	4814.141
	18	11271.716	11271.841
LD34681546.las	1	4760.611	5048.267
	2	4764.311	4875.568
	7	4774.764	4841.122
	18	5104.931	5104.931
LD34681549.las	1	4789.223	4961.102
	2	4788.173	4918.983
	7	4803.941	4905.289
LD34681552.las	1	4829.15	5006.594
	2	4828.645	4975.702
	7	4518.134	4933.635
LD34681555.las	1	4889.885	4997.736
	2	4888.442	4952.703

DPH-1.4 Report on Elevation by Class for Tiled Data - continued

File	Class	Z Min	Z Max
	7	4884.085	4934.711
LD34681558.las	1	4894.022	5142.165
	2	4895.505	4972.641
	7	4809.187	4943.757
	18	11014.279	11014.43
LD34681561.las	1	4942.795	5077.398
	2	4940.453	5076.676
	7	4832.881	5019.298
LD34681564.las	1	4996.476	5164.455
	2	4988.54	5167.234
	7	4587.825	5125.347
LD34681567.las	1	4973.379	5175.475
	2	4966.165	5175.616
	7	4874.318	5157.874
LD34681570.las	1	4959.442	5201.758
	2	4955.485	5183.001
	7	4948.195	5130.203
LD34681573.las	1	5012.346	5203.592
	2	5009.311	5187.509
	7	4397.918	5169.465
	18	5435.17	5540.894
LD34681576.las	1	5036	5203.051
	2	5033.648	5177.896
	7	5024.121	5155.17
	18	5397.266	5541.715
LD34681579.las	1	5094.888	5225.833
	2	5091.03	5203.753
	7	4361.517	5174.291
LD34681582.las	1	5165.603	5441.046
	2	5170.603	5235.003
	7	4690.299	5182.414
	18	5445.209	5545.924
LD34681585.las	1	5157.198	5434.884
	2	5160.239	5212.266
	7	4375.211	5162.624
	18	5435.914	5492.026
LD34681588.las	1	5132.49	5445.875

DPH-1.4 Report on Elevation by Class for Tiled Data - continued

File	Class	Z Min	Z Max
	2	5131.315	5225.442
	7	4539.965	5155.387
	18	5439.471	5498.979
LD34681591.las	1	5099.872	5216.817
	2	5097.126	5216.551
	7	4729.347	5155.111
	18	11220.788	11220.959
LD34681594.las	1	5069.908	5207.467
	2	5071.768	5205.895
	7	4886.657	5089.954
	18	11329.649	11329.869
LD34681597.las	1	5062.887	5153.5
	2	5069.652	5118.212
	7	4891.785	5086.181
LD34681600.las	1	5076.036	5161.105
	2	5083.084	5150.895
	7	4639.19	5109.816
LD34681603.las	1	5114.567	5246.899
	2	5111.86	5205.242
	7	4426.842	5179.251
LD34681606.las	1	5147.677	5253.552
	2	5146.955	5213.667
	7	4377.698	5184.399
LD34681609.las	1	5135.6	5245.718
	2	5143.786	5205.761
	7	4945.364	5176.151
	18	11157.967	11158.173
LD34711396.las	1	4529.663	4666.362
	2	4528.652	4650.004
	18	5066.807	5066.807
LD34711399.las	1	4604.115	4777.72
	2	4603.423	4748.75
	7	4077.518	4123.932
LD34711402.las	1	4595.506	4801.404
	2	4595.056	4741.526
	7	4601.303	4601.303
	18	5032.687	5115.931
LD34711405.las			

DPH-1.4 Report on Elevation by Class for Tiled Data - continued

File	Class	Z Min	Z Max
	1	4613.026	4819.354
	2	4611.155	4727.202
	7	3978.568	4001.272
LD34711408.las	1	4656.736	4747.497
	2	4656.303	4723.032
	7	4113.611	4113.611
LD34711411.las	1	4663.557	4748.439
	2	4663.173	4724.512
LD34711414.las	1	4683.77	4764.019
	2	4683.445	4734.147
LD34711417.las	1	4700.319	4760.676
	2	4704.508	4733.911
	18	5342.716	5342.716
LD34711420.las	1	4685.178	4759.984
	2	4684.584	4725.246
	7	4117.354	4117.354
LD34711423.las	1	4687.504	4746.306
	2	4682.215	4718.071
LD34711426.las	1	4661.09	4800.187
	2	4660.585	4714.662
	7	4433.315	4433.315
LD34711429.las	1	4660.663	4743.458
	2	4660.253	4711.382
	18	5088.53	5088.53
LD34711432.las	1	4679.495	4770.942
	2	4678.855	4736.631
	7	4698.393	4713.695
LD34711435.las	1	4717.471	4913.182
	2	4717.015	4787.54
	7	4734.466	4763.721
LD34711438.las	1	4724.334	4961.371
	2	4724.01	4790.853
	7	4733.882	4773.977
LD34711441.las	1	4719.193	4798.78
	2	4718.855	4773.458
	7	4660.05	4736.496

DPH-1.4 Report on Elevation by Class for Tiled Data - continued

File	Class	Z Min	Z Max
LD34711444.las	1	4700.666	4951.089
	2	4700.187	4788.711
	7	4736.319	4764.908
	18	5007.149	5007.149
LD34711447.las	1	4703.173	4774.803
	2	4701.949	4765.397
	7	4515.959	4741.162
LD34711450.las	1	4740.237	4782.048
	2	4740.433	4767.267
	7	4740.151	4755.706
LD34711453.las	1	4744.928	4925.381
	2	4745.712	4773.448
	7	4737.409	4758.271
LD34711456.las	1	4745.069	4793.573
	2	4744.4	4787.139
	7	4751.775	4763.681
LD34711459.las	1	4691.785	4773.038
	2	4689.945	4764.331
	7	4694.938	4749.2
LD34711462.las	1	4711.844	4776.762
	2	4711.437	4756.631
	7	4720.243	4739.613
LD34711465.las	1	4663.616	4802.907
	2	4663.101	4746.838
	7	4690.85	4714.656
LD34711468.las	1	4663.035	4931.099
	2	4664.905	4738.632
	7	4667.281	4697.287
	18	4954.977	4982.995
LD34711471.las	1	4699.925	4946.037
	2	4707.284	4766.749
	7	4704.6	4733.983
LD34711474.las	1	4754.2	4929.56
	2	4753.754	4839.439
	7	4754.229	4798.104
	18	5019.301	5033.691
LD34711477.las	1	4684.472	4882.553

DPH-1.4 Report on Elevation by Class for Tiled Data - continued

File	Class	Z Min	Z Max
	2	4683.249	4839.748
	7	4725.939	4804.938
LD34711480.las	1	4618.288	4916.358
	2	4617.005	4753.422
	7	4711.467	4711.467
LD34711483.las	1	4583.373	4863.002
	2	4579.732	4677.356
	18	4883.74	4944.865
LD34711486.las	1	4534.873	4638.928
	2	4534.791	4638.879
	18	4882.92	4948.763
LD34711489.las	1	4530.44	4785.876
	2	4530.004	4634.384
	18	4848.721	4964.924
LD34711492.las	1	4547.855	4827.024
	2	4546.608	4656.139
	18	4914.413	4923.589
LD34711495.las	1	4613.573	4882.566
	2	4602.697	4681.175
	18	4919.364	4936.926
LD34711498.las	1	4657.868	4863.645
	2	4657.432	4698.124
	7	4674.981	4674.981
	18	11168.285	11168.482
LD34711501.las	1	4624.522	4729.567
	2	4622.52	4711.697
	7	4681.739	4681.739
	18	4894.308	4959.052
LD34711504.las	1	4597.228	4764.262
	2	4592.622	4715.355
	7	4430.821	4454.184
	18	4927.749	4944.111
LD34711507.las	1	4613.209	4849.36
	2	4609.692	4676.631
	18	4872.316	4947.326
LD34711510.las	1	4639.866	4913.99
	2	4637.97	4741.096

DPH-1.4 Report on Elevation by Class for Tiled Data - continued

File	Class	Z Min	Z Max
	7	4698.727	4714.587
	18	4909.357	4909.357
LD34711513.las	1	4583.104	4872.763
	2	4581.562	4738.816
	18	4907.287	4936.102
LD34711516.las	1	4556.723	4789.259
	2	4555.247	4664.026
	18	4866.267	4959.472
LD34711519.las	1	4557.858	4640.886
	2	4555.139	4641.608
	18	4839.324	4975.554
LD34711522.las	1	4585.617	4846.572
	2	4583.816	4672.93
	18	4958.77	4958.77
LD34711525.las	1	4644.315	4895.302
	2	4642.573	4723.114
	18	4919.177	4956.66
LD34711528.las	1	4667.989	4903.222
	2	4666.864	4742.622
	7	4572.412	4695.073
LD34711531.las	1	4663.547	4884.186
	2	4663.042	4726.808
	7	4679.971	4679.971
	18	4903.002	4931.421
LD34711534.las	1	4686.808	4912.083
	2	4684.594	4766.096
	7	4395.506	4674.948
	18	4939.449	4993.714
LD34711537.las	1	4704.685	4959.997
	2	4705.178	4791.69
	7	4703.616	4776.614
	18	5000.423	5513.998
LD34711540.las	1	4694.439	4949.134
	2	4703.563	4795.276
	7	4702.274	4765.492
	18	4986.115	4986.115
LD34711543.las	1	4721.779	4946.05

DPH-1.4 Report on Elevation by Class for Tiled Data - continued

File	Class	Z Min	Z Max
	2	4720.896	4776.421
	7	4712.914	4748.048
	18	11092.589	11092.796
LD34711546.las	1	4747.523	4959.731
	2	4746.011	4794.164
	7	4755.115	4766.45
LD34711549.las	1	4781.943	4972.602
	2	4784.216	4832.799
	7	4775.486	4786.736
	9	4800.811	4802.494
	10	4800.706	4802.635
LD34711552.las	1	4814.692	4971.089
	2	4815.676	4932.303
	7	4808.465	4882.871
LD34711555.las	1	4835.535	4985.558
	2	4835.653	4974.977
	7	4800.361	4928.264
LD34711558.las	1	4890.856	5013.812
	2	4896.293	4997.073
	7	4633.98	4978.251
LD34711561.las	1	4940.692	5082.247
	2	4944.58	5072.355
	7	4717.133	5056.361
LD34711564.las	1	4881.89	5084.74
	2	4889.521	5083.057
	7	4577.123	5050.744
LD34711567.las	1	4897.674	5017.644
	2	4894.908	4998.396
	7	4589.384	4973.353
LD34711570.las	1	4921.844	5135.036
	2	4918.169	5135.42
	7	4923.704	5087.634
LD34711573.las	1	4948.399	5139.701
	2	4949.114	5137.296
	7	4505.877	5056.972
	18	5457.745	10945.126
LD34711576.las	1	5020.945	5382.765

DPH-1.4 Report on Elevation by Class for Tiled Data - continued

File	Class	Z Min	Z Max
	2	5027.667	5213.956
	7	4764.134	5151.059
	18	5402.535	5513.795
LD34711579.las	1	5112.414	5262.821
	2	5113.422	5222.782
	7	4868.714	5195.029
LD34711582.las	1	5153.713	5210.209
	2	5147.808	5206.289
	7	4765.857	5178.681
	18	11163.419	11163.518
LD34711585.las	1	5144.911	5441.046
	2	5139.53	5215.383
	7	4839.997	5203.523
	18	5439.769	11184.935
LD34711588.las	1	5144.058	5439.395
	2	5143.093	5211.522
	7	4890.702	5199.379
	18	5439.901	11121.001
LD34711591.las	1	5103.812	5270.97
	2	5107.578	5194.386
	7	4926.499	5176.732
	18	11184.098	11184.249
LD34711594.las	1	5070.246	5178.959
	2	5075.249	5181.053
	7	4384.565	5131.138
LD34711597.las	1	5053.684	5130.134
	2	5058.658	5108.31
	7	4541.631	5075.065
	18	5722.653	11214.259
LD34711600.las	1	5066.87	5157.588
	2	5065.987	5122.972
	7	4893.983	5107.608
	18	11161.887	11161.946
LD34711603.las	1	5079.99	5194.146
	2	5079.462	5186.929
	7	5097.217	5159.429
	18	5590.205	5590.205
LD34711606.las	1	5109.678	5224.612

DPH-1.4 Report on Elevation by Class for Tiled Data - continued

File	Class	Z Min	Z Max
	2	5108.044	5192.641
	7	5018.153	5179.228
	18	11127.251	11154.879
LD34711609.las	1	5130.324	5223.461
	2	5136.112	5187.073
	7	4536.802	5175.406
LD34741396.las	1	4484.65	4650.719
	2	4482.304	4650.375
LD34741399.las	1	4527.517	4891.667
	2	4526.359	4749.118
	7	4613.606	4613.606
	18	5292.43	5298.267
LD34741402.las	1	4663.567	4865.072
	2	4663.022	4727.323
LD34741405.las	1	4650.342	4722.428
	2	4649.695	4699.613
LD34741408.las	1	4651.598	4737.153
	2	4650.817	4696.946
LD34741411.las	1	4663.294	4753.747
	2	4662.72	4738.015
LD34741414.las	1	4688.304	4769.288
	2	4687.809	4736.916
LD34741417.las	1	4685.522	4770.67
	2	4684.928	4729.682
LD34741420.las	1	4671.956	4740.092
	2	4671.211	4734.958
LD34741423.las	1	4670.401	4736.769
	2	4669.928	4707.317
LD34741426.las	1	4649.505	4724.83
	2	4648.206	4697.54
	18	5174.727	5175.016
LD34741429.las	1	4641.405	4710.512
	2	4640.88	4684.951
LD34741432.las	1	4660.831	4759.305

DPH-1.4 Report on Elevation by Class for Tiled Data - continued

File	Class	Z Min	Z Max
	2	4656.113	4720.499
	7	4685.768	4685.768
LD34741435.las	1	4701.923	4803.383
	2	4705.296	4768.504
	7	4731.533	4744.134
	18	5257.844	5257.926
LD34741438.las	1	4709.846	4832.3
	2	4714.016	4759.633
	7	4707.789	4740.768
	18	4994.327	5075.154
LD34741441.las	1	4688.836	4871.326
	2	4687.11	4760.748
	7	4684.147	4706.985
	18	4957.07	4957.07
LD34741444.las	1	4672.986	4954.393
	2	4672.3	4758.032
	7	4688.393	4700.922
LD34741447.las	1	4703.186	4934.094
	2	4703.209	4748.189
	7	4375.218	4722.231
	18	4990.364	5063.454
LD34741450.las	1	4698.862	4912.726
	2	4695.88	4748.734
	7	4710.315	4725.014
	18	4998.852	4998.852
LD34741453.las	1	4702.432	4937.999
	2	4701.408	4753.839
	7	4726.237	4732.868
LD34741456.las	1	4699.354	4767.103
	2	4705.785	4759.866
	7	4699.426	4731.021
LD34741459.las	1	4669.882	4883.114
	2	4668.951	4751.808
	7	4667.71	4699.751
LD34741462.las	1	4651.992	4848.642
	2	4651.139	4729.617
	7	4496.477	4687.081
LD34741465.las			

DPH-1.4 Report on Elevation by Class for Tiled Data - continued

File	Class	Z Min	Z Max
	1	4655.076	4732.349
	2	4652.602	4719.833
	7	4687.986	4693.216
	18	4918.435	4923.369
LD34741468.las	1	4672.074	4882.533
	2	4670.319	4763.307
	7	4709.006	4749.141
LD34741471.las	1	4725.437	4905.568
	2	4717.917	4759.922
	7	4725.548	4734.321
LD34741474.las	1	4722.504	4787.208
	2	4722.333	4780.2
	7	4723.442	4753.074
LD34741477.las	1	4682.1	4967.07
	2	4679.722	4795.597
	7	4593.695	4745.758
LD34741480.las	1	4631.349	4757.382
	2	4628.101	4756.824
	7	4682.35	4682.35
LD34741483.las	1	4567.173	4695.624
	2	4566.201	4694.085
	7	4439.716	4515.998
LD34741486.las	1	4517.337	4634.197
	2	4516.458	4632.094
LD34741489.las	1	4519.952	4626.566
	2	4518.882	4618.846
LD34741492.las	1	4589.81	4825.295
	2	4589.259	4652.409
LD34741495.las	1	4626.477	4682.025
	2	4624.128	4673.153
LD34741498.las	1	4616.848	4680.568
	2	4615.988	4679.325
	7	4551.1	4551.1
LD34741501.las	1	4564.22	4681.267
	2	4563.36	4681.638
	7	4473.37	4527.655

DPH-1.4 Report on Elevation by Class for Tiled Data - continued

File	Class	Z Min	Z Max
	18	11199.456	11199.61
LD34741504.las	1	4575.864	4662.714
	2	4573.961	4666.27
	18	10647.154	10647.328
LD34741507.las	1	4595.368	4690.571
	2	4593.921	4690.542
	7	4475.683	4475.683
LD34741510.las	1	4634.187	4730.781
	2	4633.153	4725.086
	7	4556.523	4696.913
	18	4912.441	4920.978
LD34741513.las	1	4545.053	4723.311
	2	4544.41	4724.105
	7	4399.949	4699.344
LD34741516.las	1	4534.496	4695.076
	2	4534.076	4657.875
LD34741519.las	1	4555.854	4668.455
	2	4554.03	4670.365
	18	4901.893	4942.631
LD34741522.las	1	4597.799	4758.475
	2	4595.696	4759.105
	7	4520.562	4659.295
	18	4969.924	11198.186
LD34741525.las	1	4657.606	4780.689
	2	4656.113	4773.363
	7	4161.704	4724.879
	18	4981.306	11197.993
LD34741528.las	1	4660.375	4750.273
	2	4658.616	4737.891
	7	4689.262	4720.014
LD34741531.las	1	4643.4	4719.58
	2	4642.707	4721.677
	7	4688.226	4688.226
	18	11145.818	11145.913
LD34741534.las	1	4666.218	4886.453
	2	4665.785	4733.563
	7	4543.265	4705.519

DPH-1.4 Report on Elevation by Class for Tiled Data - continued

File	Class	Z Min	Z Max
	18	4950.108	4950.108
LD34741537.las	1	4675.811	4908.563
	2	4674.827	4734.6
	7	4686.201	4718.452
LD34741540.las	1	4680.765	4803.675
	2	4679.456	4742.95
	7	4684.174	4729.426
LD34741543.las	1	4708.16	4811.572
	2	4707.648	4811.191
	7	4730.05	4776.916
LD34741546.las	1	4734.098	4824.521
	2	4734.242	4784.397
	7	4737.231	4765.191
LD34741549.las	1	4759.505	4896.434
	2	4757.077	4831.021
	7	4762.218	4791.975
	18	11205.106	11207.75
LD34741552.las	1	4780.004	4974.718
	2	4783.17	4838.576
	7	4599.673	4827.077
LD34741555.las	1	4816.316	4975.154
	2	4816.477	4939.99
	7	4815.558	4873.881
LD34741558.las	1	4857.28	5011.253
	2	4855.692	4971.194
	7	4792.422	4928.507
LD34741561.las	1	4893.15	5103.208
	2	4883.491	5015.85
	7	4594.889	4995.22
LD34741564.las	1	4839.816	5002.605
	2	4836.729	4999.842
	7	4781.378	4960.348
LD34741567.las	1	4858.028	5035
	2	4854.495	4936.375
	7	4473.958	4908.563
LD34741570.las	1	4892.769	5071.063

DPH-1.4 Report on Elevation by Class for Tiled Data - continued

File	Class	Z Min	Z Max
	2	4892.024	5074.973
	7	4724.105	4973.684
	9	4928.018	4929.055
	10	4928.173	4930.02
LD34741573.las	1	4939.78	5139.297
	2	4937.848	5114.035
	7	4505.378	5099.878
LD34741576.las	1	5028.107	5419.684
	2	5024.285	5206.354
	7	4683.557	5176.309
	18	5418.713	5564.356
LD34741579.las	1	5087.158	5435.829
	2	5083.805	5216.594
	7	4507.438	5197.805
	18	5435.055	5596.232
LD34741582.las	1	5132.414	5212.086
	2	5139.632	5207.795
	7	4555.85	5191.23
	18	5450.448	5492.64
LD34741585.las	1	5109.95	5188.074
	2	5102.801	5197.109
	7	4582.009	5138.356
	18	5584.697	5584.697
LD34741588.las	1	5114.494	5428.549
	2	5109.38	5202.207
	7	4656.628	5185.62
	18	5421.472	5651.088
LD34741591.las	1	5102.582	5234.875
	2	5102.109	5193.595
	7	4496.362	5130.065
	18	5449.91	5474.835
LD34741594.las	1	5095.17	5403.956
	2	5101.378	5182.355
	7	4483.712	5161.755
	18	5390.124	5544.631
LD34741597.las	1	5049.163	5166.325
	2	5053.858	5137.231
	7	4762.536	5090.423
LD34741600.las			

DPH-1.4 Report on Elevation by Class for Tiled Data - continued

File	Class	Z Min	Z Max
	1	5043.638	5129.32
	2	5047.063	5084.747
	7	4807.746	5060.879
	18	5797.82	5797.82
LD34741603.las	1	5060.538	5124.051
	2	5059.475	5144.16
	7	4827.382	5095.485
LD34741606.las	1	5068.297	5221.351
	2	5062.464	5167.342
	7	4781.677	5134.104
LD34741609.las	1	5105.137	5203.621
	2	5101.41	5168.763
	7	4831.847	5143.809
LD34771396.las	1	4491.802	4697.914
	2	4489.033	4698.117
	18	5341.075	5348.018
LD34771399.las	1	4566.972	4838.924
	2	4565.549	4729.016
	7	4076.298	4300.615
LD34771402.las	1	4667.163	4815.883
	2	4662.048	4722.871
LD34771405.las	1	4678.593	4721.729
	2	4677.897	4722.382
LD34771408.las	1	4678.754	4728.488
	2	4677.819	4728.376
	18	5232.588	5232.588
LD34771411.las	1	4685.929	4788.081
	2	4685.466	4775.341
LD34771414.las	1	4685.388	4759.315
	2	4682.95	4759.223
LD34771417.las	1	4659.541	4733.622
	2	4659.108	4732.143
	7	3859.136	3859.136
LD34771420.las	1	4660.621	4719.79
	2	4660.128	4693.806
	7	4091.573	4091.573

DPH-1.4 Report on Elevation by Class for Tiled Data - continued

File	Class	Z Min	Z Max
	18	4935.545	5338.027
LD34771423.las	1	4663.327	4718.019
	2	4662.304	4693.855
LD34771426.las	1	4632.461	4713.294
	2	4632.169	4677.868
	18	5463.03	5463.03
LD34771429.las	1	4625.624	4711.375
	2	4624.259	4662.025
LD34771432.las	1	4645.913	4739.725
	2	4644.308	4714.124
LD34771435.las	1	4697.245	4906.06
	2	4696.441	4756.867
	7	4730.26	4730.26
	18	5143.999	5210.075
LD34771438.las	1	4691.703	4939.36
	2	4679.613	4756.047
	7	4738.179	4738.179
	18	11081.3	11081.444
LD34771441.las	1	4641.982	4862.274
	2	4640.811	4714.052
LD34771444.las	1	4651.848	4872.29
	2	4647.501	4720.512
LD34771447.las	1	4683.347	4726.25
	2	4671.953	4732.333
	18	4956.867	5003.714
LD34771450.las	1	4660.004	4737.533
	2	4651.073	4730.099
	7	4680.037	4680.037
	18	5085.728	5085.728
LD34771453.las	1	4677.71	4747.933
	2	4677.008	4741.132
LD34771456.las	1	4652.727	4711.975
	2	4658.291	4724.964
	7	4441.156	4441.156
LD34771459.las	1	4639.216	4702.54

DPH-1.4 Report on Elevation by Class for Tiled Data - continued

File	Class	Z Min	Z Max
	2	4634.843	4709.899
	7	4650.286	4663.219
LD34771462.las	1	4632.619	4722.313
	2	4635.716	4700.263
LD34771465.las	1	4656.254	4865.4
	2	4655.758	4736.234
	7	4702.29	4702.29
LD34771468.las	1	4717.707	4829.501
	2	4716.998	4757.379
	7	4663.39	4718.393
LD34771471.las	1	4705.84	4961.401
	2	4705.283	4749.705
	7	4664.686	4675.483
	18	5377.778	5377.778
LD34771474.las	1	4691.789	4909.639
	2	4691.582	4740.004
	7	4695.407	4710.867
LD34771477.las	1	4698.652	4782.986
	2	4698.189	4766.05
	7	4723.514	4727.766
	18	5045.827	5069.731
LD34771480.las	1	4627.373	4789.977
	2	4626.536	4739.771
	7	4272.016	4679.02
	18	4950.62	9925.43
LD34771483.las	1	4543.17	4850.249
	2	4541.851	4695.768
	7	4551.503	4673.76
	18	4980.128	10059.124
LD34771486.las	1	4504.519	4616.142
	2	4500.844	4615.722
	7	4548.383	4558.37
LD34771489.las	1	4517.124	4631.093
	2	4516.897	4610.168
	7	4564.226	4564.226
	18	4944.531	4963.533
LD34771492.las	1	4556.799	4823.504

DPH-1.4 Report on Elevation by Class for Tiled Data - continued

File	Class	Z Min	Z Max
	2	4556.618	4639.971
	7	3859.976	4601.72
	18	5224.435	5224.435
LD34771495.las	1	4591.441	4650.194
	2	4578.275	4651.136
	18	4979.193	4979.193
LD34771498.las	1	4537.235	4842.146
	2	4533.738	4651.172
	7	4584.066	4584.066
	18	4938.291	4938.291
LD34771501.las	1	4546.254	4823.54
	2	4542.251	4621.713
	7	4553.639	4553.639
	18	4856.867	4913.225
LD34771504.las	1	4559.482	4727.29
	2	4556.185	4635.867
	7	4524.971	4567.743
	18	5345.436	5345.544
LD34771507.las	1	4603.347	4819.967
	2	4598.534	4702.855
	7	4584.955	4658.344
LD34771510.las	1	4595.191	4845.709
	2	4592.386	4717.487
	7	4666.497	4666.497
	18	4880.394	4988.067
LD34771513.las	1	4522.671	4699.6
	2	4522.202	4699.692
LD34771516.las	1	4527.58	4760.214
	2	4524.45	4652.533
	7	3947.541	3967.748
	9	4548.941	4549.856
	10	4549.076	4550.385
	18	4889.387	5104.695
LD34771519.las	1	4557.222	4756.093
	2	4556.352	4676.182
	7	4200.047	4345.536
	18	4931.696	4931.696
LD34771522.las	1	4622.202	4789.475

DPH-1.4 Report on Elevation by Class for Tiled Data - continued

File	Class	Z Min	Z Max
	2	4620.276	4776.103
	7	4232.994	4704.285
LD34771525.las	1	4636.575	4759.137
	2	4636.155	4759.242
	7	4698.107	4733.741
LD34771528.las	1	4619.59	4816.05
	2	4619.321	4677.186
	7	4400.5	4400.5
	18	4876.444	5016.742
LD34771531.las	1	4621.165	4781.972
	2	4620.768	4692.366
	7	4643.278	4643.278
LD34771534.las	1	4634.82	4782.251
	2	4634.594	4725.26
	7	4681.385	4681.385
LD34771537.las	1	4653.488	4864.918
	2	4653.111	4714.774
LD34771540.las	1	4666.907	4947.572
	2	4668.98	4750.985
	18	5003.038	5069.147
LD34771543.las	1	4688.819	4904.954
	2	4687.681	4750.46
	7	4018.424	4604.909
LD34771546.las	1	4695.844	4977.917
	2	4694.974	4805.87
	7	4736.139	4736.139
LD34771549.las	1	4758.357	4932.323
	2	4756.998	4843.963
	7	4746.943	4788.101
LD34771552.las	1	4767.431	4913.353
	2	4774.128	4873.179
	7	4259.47	4801.395
LD34771555.las	1	4796.529	4894.682
	2	4799.593	4855.643
	7	4373.558	4829.961
LD34771558.las	1	4809.99	5024.6

DPH-1.4 Report on Elevation by Class for Tiled Data - continued

File	Class	Z Min	Z Max
	2	4814.61	4889.508
	7	4357.665	4843.845
LD34771561.las	1	4805.095	4966.67
	2	4807.458	4965.325
	7	4717.287	4918.668
LD34771564.las	1	4801.359	4972.874
	2	4803.806	4983.96
	7	4462.245	4929.718
LD34771567.las	1	4829.682	5102.457
	2	4831.742	4916.273
	7	4730.785	4870.502
LD34771570.las	1	4859.118	5060.069
	2	4856.066	5067.628
	7	4728.12	4913.297
LD34771573.las	1	4894.619	5065.233
	2	4897.769	5057.3
	7	4771.555	4947.077
LD34771576.las	1	4938.822	5167.775
	2	4942.805	5171.614
	7	4705.509	5029.839
	18	5600.284	5600.284
LD34771579.las	1	5040.954	5214.104
	2	5039.534	5183.622
	7	4412.445	5152.391
LD34771582.las	1	5036.489	5393.93
	2	5034.304	5198.589
	7	4742.559	5144.753
	18	5396.761	5502.909
LD34771585.las	1	5060.433	5199.668
	2	5057.611	5190.387
	7	4366.264	5121.079
	18	5402.965	5768.424
LD34771588.las	1	5076.345	5246.361
	2	5081.42	5192.099
	7	4531.841	5170.895
	18	5429.031	5554.057
LD34771591.las	1	5139.435	5410.655

DPH-1.4 Report on Elevation by Class for Tiled Data - continued

File	Class	Z Min	Z Max
	2	5138.156	5191.843
	7	4697.29	5157.605
	18	5412.184	5537.456
LD34771594.las	1	5091.85	5402.447
	2	5090.554	5180.511
	7	4987.523	5135.613
	18	5406.889	5488.788
LD34771597.las	1	5057.332	5115.016
	2	5056.24	5113.72
	7	4314.329	5083.051
LD34771600.las	1	5031.627	5104.452
	2	5034.449	5107.198
	7	4645.962	5060.033
LD34771603.las	1	5033.855	5264.025
	2	5033.153	5073.012
	7	4834.764	5046.66
LD34771606.las	1	5037.962	5172.132
	2	5038.248	5131.292
	7	4653.731	5077.447
LD34771609.las	1	5066.44	5178.274
	2	5065.407	5154.924
	7	4477.094	5135.853
LD34801396.las	1	4569.121	4775.519
	2	4566.621	4775.22
	7	4526.392	4677.231
	18	5554.27	5554.27
LD34801399.las	1	4684	4835.519
	2	4683.258	4770.512
	7	4696.011	4709.781
LD34801402.las	1	4684.751	4753.901
	2	4684.354	4753.006
	7	4709.213	4709.213
LD34801405.las	1	4694.725	4767.884
	2	4694.154	4745.371
	18	5073.602	5073.602
LD34801408.las	1	4694.672	4778.737
	2	4694.275	4734.587

DPH-1.4 Report on Elevation by Class for Tiled Data - continued

File	Class	Z Min	Z Max
LD34801411.las	1	4672.238	4796.089
	2	4671.1	4753.357
	7	4713.721	4729.384
LD34801414.las	1	4649.495	4768.416
	2	4648.744	4734.59
	7	4655.647	4655.647
LD34801417.las	1	4641.887	4713.173
	2	4643.478	4683.97
LD34801420.las	1	4649.558	4715.916
	2	4649.715	4682.149
	7	4057.81	4652.688
LD34801423.las	1	4630.919	4682.274
	2	4628.99	4681.126
	7	4639.141	4644.446
	18	5015.512	5387.788
LD34801426.las	1	4613.941	4673.498
	2	4613.078	4671.818
	7	4088.666	4088.666
LD34801429.las	1	4614.128	4654.226
	2	4613.354	4654.449
	18	5322.483	5322.483
LD34801432.las	1	4628.134	4725.309
	2	4627.681	4725.105
	7	4642.963	4642.963
LD34801435.las	1	4688.836	4755.148
	2	4692.044	4755.102
	7	4560.795	4714.997
LD34801438.las	1	4631.126	4737.884
	2	4629.84	4735.096
	18	4951.325	4961.079
LD34801441.las	1	4621.592	4719.951
	2	4620.952	4679.476
LD34801444.las	1	4627.543	4698.301
	2	4625.68	4704.551
	18	4895.2	4927.503
LD34801447.las	1	4623.557	4696.513

DPH-1.4 Report on Elevation by Class for Tiled Data - continued

File	Class	Z Min	Z Max
	2	4619.577	4694.239
LD34801450.las	1	4622.084	4784.764
	2	4621.575	4682.205
LD34801453.las	1	4622.927	4893.176
	2	4622.127	4712.684
LD34801456.las	1	4623.737	4712.966
	2	4620.867	4713.016
	7	4652.284	4652.284
LD34801459.las	1	4626.976	4854.088
	2	4625.23	4706.523
	7	4647.12	4647.12
LD34801462.las	1	4650.181	4722.012
	2	4642.415	4717.156
	7	4697.484	4697.484
LD34801465.las	1	4669.863	4719.521
	2	4668.229	4721.595
	7	4407.855	4418.121
LD34801468.las	1	4665.312	4832.599
	2	4665.808	4730.312
	7	4589.007	4670.791
	18	4969.737	4986.102
LD34801471.las	1	4671.021	4885.883
	2	4670.273	4718.855
	7	4674.83	4674.83
LD34801474.las	1	4667.989	4759.082
	2	4664.679	4719.741
	7	4678.993	4690.03
LD34801477.las	1	4671.867	4906.742
	2	4678.016	4745.404
	7	4670.676	4670.676
LD34801480.las	1	4587.245	4933.054
	2	4586.569	4743.839
	7	4646.792	4687.123
	18	4879.61	5237.542
LD34801483.las	1	4543.455	4870.171
	2	4542.94	4693.18

DPH-1.4 Report on Elevation by Class for Tiled Data - continued

File	Class	Z Min	Z Max
	7	3839.372	4646.09
	18	4864.104	8401.089
LD34801486.las	1	4497.288	4667.169
	2	4502.058	4637.353
	7	4586.156	4586.156
	18	4802.195	11110.601
LD34801489.las	1	4491.753	4751.053
	2	4491.297	4594.886
	7	4438.715	4438.715
	18	4793.268	4795.932
LD34801492.las	1	4513.984	4767.336
	2	4511.989	4622.35
	7	4511.057	4511.057
	18	4803.37	11091.966
LD34801495.las	1	4544.2	4813.386
	2	4539.318	4629.663
	7	4296.09	4296.09
	18	4839.675	4906.171
LD34801498.las	1	4511.487	4764.817
	2	4508.912	4614.276
	18	4827.484	4924.081
LD34801501.las	1	4530.178	4769.328
	2	4528.193	4604.604
LD34801504.las	1	4558.843	4680.64
	2	4557.875	4665.988
	7	4597.95	4630.768
LD34801507.las	1	4566.247	4691.375
	2	4564.528	4691.487
	7	4591.936	4655.614
	18	4911.237	4911.237
LD34801510.las	1	4517.307	4707.451
	2	4515.26	4687.983
	18	11109.505	11109.66
LD34801513.las	1	4514.709	4783.658
	2	4514.095	4604.285
	18	4761.687	4830.604
LD34801516.las	1	4532.068	4680.483

DPH-1.4 Report on Elevation by Class for Tiled Data - continued

File	Class	Z Min	Z Max
	2	4531.48	4676.234
	7	4601.392	4634.013
LD34801519.las	1	4587.169	4722.366
	2	4587.015	4710.227
	7	4650.325	4681.077
LD34801522.las	1	4610.758	4721.9
	2	4615.174	4721.71
	7	4609.869	4692.956
LD34801525.las	1	4592.757	4681.72
	2	4596.779	4684.433
	7	4595.644	4616.552
LD34801528.las	1	4599.515	4667.238
	2	4603.094	4662.077
	7	4603.131	4637.294
LD34801531.las	1	4604.072	4681.211
	2	4610.654	4675.768
	7	4408.623	4648.583
LD34801534.las	1	4629.42	4715.027
	2	4634.528	4734.397
	7	4428.282	4672.819
LD34801537.las	1	4651.457	4754.387
	2	4652.943	4759.656
	7	4648.888	4696.815
LD34801540.las	1	4653.731	4752.704
	2	4653.472	4743.376
	7	4518.121	4711.88
LD34801543.las	1	4668.944	4726.398
	2	4664.046	4728.521
	7	4665.46	4695.381
LD34801546.las	1	4671.477	4799.105
	2	4674.784	4796.979
	7	4340.605	4745.834
LD34801549.las	1	4714.138	4840.128
	2	4712.376	4822.953
	7	4592.658	4801.634
	18	5183.674	5183.674
LD34801552.las			

DPH-1.4 Report on Elevation by Class for Tiled Data - continued

File	Class	Z Min	Z Max
	1	4743.403	4854.797
	2	4751.769	4836.608
	7	4739.407	4807.49
	18	11102.406	11102.553
LD34801555.las	1	4750.417	4866.26
	2	4757.953	4841.644
	7	4748.806	4819.826
LD34801558.las	1	4779.144	4859.154
	2	4785.663	4842.51
	7	4764.79	4827.09
LD34801561.las	1	4767.566	4930.925
	2	4774.662	4930.554
	7	4290.326	4815.443
	18	10972.865	10972.98
LD34801564.las	1	4761.457	4947.661
	2	4770.67	4953.898
	7	4219.805	4873.996
LD34801567.las	1	4800.801	4889.702
	2	4792.425	4875.505
	7	4446.825	4845.489
LD34801570.las	1	4839.462	4934.672
	2	4836.608	4898.087
	7	4838.813	4862.343
	18	11014.41	11014.617
LD34801573.las	1	4872.028	5001.827
	2	4873.514	4990.672
	7	4278.791	4948.963
LD34801576.las	1	4954.026	5318.146
	2	4944.413	5159.258
	7	4348.515	5056.273
	18	5323.644	5455.868
LD34801579.las	1	4947.428	5200.889
	2	4946.804	5164.927
	7	4270.946	5030.407
	18	11221.333	11221.602
LD34801582.las	1	4931.509	5140.698
	2	4936.155	5119.471
	7	4797.714	5045.111

DPH-1.4 Report on Elevation by Class for Tiled Data - continued

File	Class	Z Min	Z Max
LD34801585.las	1	5007.024	5153.333
	2	5006.122	5116.46
	7	4335.188	5056.237
	18	5889.962	5928.512
LD34801588.las	1	5051.598	5403.136
	2	5050.669	5182.312
	7	4369.561	5143.244
	18	5404.471	5538.995
LD34801591.las	1	5132.729	5402.374
	2	5136.483	5182.283
	7	4468.226	5154.304
	18	5389.491	5544.448
LD34801594.las	1	5094.074	5211.138
	2	5092.69	5173.812
	7	4594.272	5146.45
	18	11079.23	11079.407
LD34801597.las	1	5084.432	5201.568
	2	5083.52	5162.417
	7	4566.871	5138.933
LD34801600.las	1	5035.092	5194.094
	2	5034.626	5151.414
	7	4568.196	5133.146
LD34801603.las	1	5016.942	5151.771
	2	5022.923	5139.409
	7	4426.317	5123.612
LD34801606.las	1	5012.116	5106.981
	2	5018.773	5074.245
	7	4891.919	5043.382
	18	11081.106	11081.313
LD34801609.las	1	5035.393	5159.914
	2	5040.879	5137.135
	7	4712.704	5075.462
	18	11136.123	11136.169
LD34831396.las	1	4618.78	4768.491
	2	4618.258	4747.33
	7	3900.878	3900.878
LD34831399.las	1	4703.232	4972.421
	2	4706.674	4769.751

DPH-1.4 Report on Elevation by Class for Tiled Data - continued

File	Class	Z Min	Z Max
	7	4703.393	4703.393
	18	5005.554	5026.604
LD34831402.las	1	4707.097	4789.702
	2	4706.756	4751.71
	7	4709.115	4709.115
LD34831405.las	1	4678.544	4773.747
	2	4681.221	4756.093
LD34831408.las	1	4681.552	4756.391
	2	4681.231	4725.817
	7	4673.262	4673.262
LD34831411.las	1	4645.663	4742.812
	2	4645.106	4709.59
	7	4690.689	4695.499
LD34831414.las	1	4626.874	4703.285
	2	4626.533	4671.159
	7	4452.567	4550.227
	18	4977.946	4977.946
LD34831417.las	1	4623.915	4710.598
	2	4626.192	4677.802
LD34831420.las	1	4638.482	4710.624
	2	4638.199	4676.237
LD34831423.las	1	4626.011	4709.072
	2	4624.958	4675.332
	7	4637.504	4637.504
LD34831426.las	1	4600.053	4790.161
	2	4599.761	4645.772
LD34831429.las	1	4600.322	4673.429
	2	4601.582	4640.109
	18	5111.115	5111.115
LD34831432.las	1	4626.529	4742.76
	2	4625.608	4709.758
	7	4222.875	4687.32
LD34831435.las	1	4631.566	4764.774
	2	4631.254	4725.391
	7	4631.772	4703.314
LD34831438.las			

DPH-1.4 Report on Elevation by Class for Tiled Data - continued

File	Class	Z Min	Z Max
	1	4604.518	4726.562
	2	4604.141	4692.53
	7	4611.999	4675.565
LD34831441.las	1	4604.909	4670.568
	2	4603.764	4634.282
	7	4470.844	4611.444
	18	11107.747	11107.858
LD34831444.las	1	4597.228	4647.628
	2	4596.815	4638.649
	7	4583.56	4611.08
LD34831447.las	1	4602.615	4641.454
	2	4602.553	4628.6
	7	3941.094	4612.993
LD34831450.las	1	4599.899	4657.986
	2	4599.607	4650.247
	7	4605.457	4630.348
LD34831453.las	1	4607.675	4650.247
	2	4610.112	4641.155
	7	4606.805	4629.581
LD34831456.las	1	4612.018	4663.098
	2	4616.743	4654.597
	7	4386.225	4641.123
	18	11103.354	11103.465
LD34831459.las	1	4643.249	4909.721
	2	4631.549	4709.311
	7	4474.364	4684.013
LD34831462.las	1	4669.065	4714.764
	2	4667.947	4715.922
	7	4685.227	4692.687
LD34831465.las	1	4642.218	4839.465
	2	4641.628	4702.235
	7	4225.53	4664.233
LD34831468.las	1	4647.507	4772.776
	2	4646.588	4684.807
	7	4441.691	4673.209
LD34831471.las	1	4651.943	4787.819
	2	4650.942	4693.855

DPH-1.4 Report on Elevation by Class for Tiled Data - continued

File	Class	Z Min	Z Max
	7	4653.18	4677.589
LD34831474.las	1	4656.966	4713.711
	2	4662.612	4709.895
	7	4654.315	4661.644
	18	5015.236	5015.236
LD34831477.las	1	4668.255	4815.939
	2	4676.841	4712.474
	7	4663.915	4683.081
LD34831480.las	1	4621.064	4712.546
	2	4616.205	4709.613
	7	3956.016	4696.27
	18	4968.451	4975.079
LD34831483.las	1	4553.895	4800.945
	2	4553.662	4700.145
	7	4615.588	4623.833
	18	4812.084	4812.084
LD34831486.las	1	4511.024	4762.441
	2	4508.101	4639.745
	7	4181.963	4181.963
	18	4832.507	4837.044
LD34831489.las	1	4473.16	4790.473
	2	4472.373	4602.491
	9	4472.245	4474.417
	10	4472.301	4474.492
LD34831492.las	1	4474.45	4696.329
	2	4474.528	4584.925
	7	4508.777	4508.777
	18	4840.43	4840.43
LD34831495.las	1	4513.856	4742.536
	2	4510.667	4613.347
	18	4819.449	4866.289
LD34831498.las	1	4488.862	4775.637
	2	4488.216	4586.503
	18	4779.009	4779.009
LD34831501.las	1	4511.316	4718.242
	2	4510.434	4629.856
LD34831504.las	1	4568.531	4777.336

DPH-1.4 Report on Elevation by Class for Tiled Data - continued

File	Class	Z Min	Z Max
	2	4567.238	4653.931
	7	4261.179	4261.179
LD34831507.las	1	4516.559	4796.139
	2	4514.804	4659.148
	7	4612.376	4634.843
	18	4843.002	4843.002
LD34831510.las	1	4492.803	4616.244
	2	4492.488	4611.762
	18	4805.033	4819.433
LD34831513.las	1	4508.744	4786.119
	2	4507.839	4658.511
	7	4574.125	4574.125
LD34831516.las	1	4564.794	4829.885
	2	4563.062	4683.865
	7	4461.385	4654.758
	18	4877.487	4877.487
LD34831519.las	1	4618.108	4877.927
	2	4602.635	4691.506
	7	4640.706	4640.706
	18	4925.141	4925.141
LD34831522.las	1	4574.666	4659.715
	2	4570.742	4666.631
	18	4826.043	4899.898
LD34831525.las	1	4588.183	4831.578
	2	4586.487	4641.569
	18	4879.544	4879.544
LD34831528.las	1	4580.955	4812.267
	2	4579.013	4662.294
	18	4835.564	4944.514
LD34831531.las	1	4626.005	4797.097
	2	4624.968	4718.672
	7	4371.858	4448.643
LD34831534.las	1	4670.998	4867.861
	2	4670.532	4747.481
LD34831537.las	1	4685.499	4867.464
	2	4684.935	4760.945
	7	4605.726	4706.815

DPH-1.4 Report on Elevation by Class for Tiled Data - continued

File	Class	Z Min	Z Max
LD34831540.las	1	4618.77	4746.401
	2	4616.716	4756.693
	7	4132.383	4132.383
	18	4966.421	4990.138
LD34831543.las	1	4627.451	4737.612
	2	4623.094	4696.618
	7	4278.909	4278.909
LD34831546.las	1	4665.916	4939.81
	2	4661.306	4773.448
	7	4742.11	4742.11
LD34831549.las	1	4681.946	4833.399
	2	4681.267	4789.761
LD34831552.las	1	4712.592	4862.113
	2	4710.64	4833.79
	7	4589.272	4751.172
LD34831555.las	1	4745.437	4936.991
	2	4748.957	4842.218
	7	4641.064	4770.502
LD34831558.las	1	4743.124	4992.841
	2	4742.517	4854.78
	7	4751.929	4813.386
	18	5030.387	5199.524
LD34831561.las	1	4739.036	4870.584
	2	4737.55	4870.358
	7	4593.718	4774.328
	9	4770.296	4776.188
	10	4770.479	4774.912
LD34831564.las	1	4765.814	4977.434
	2	4770.67	4917.149
	7	4764.288	4797.835
	18	5172.057	5172.057
LD34831567.las	1	4796.076	4947.854
	2	4800.85	4916.152
	7	4695.499	4817.067
LD34831570.las	1	4830.463	4997.562
	2	4828.612	4986.886
	7	4677.208	4878.753
LD34831573.las			

DPH-1.4 Report on Elevation by Class for Tiled Data - continued

File	Class	Z Min	Z Max
	1	4873.56	5253.907
	2	4878.343	5028.76
	7	4210.251	4920.797
	18	5226.282	5445.586
LD34831576.las	1	4890.6	5253.418
	2	4887.097	5086.506
	7	4866.04	5055.889
	18	5249.422	5427.394
LD34831579.las	1	4875.997	5043.363
	2	4875.286	5024.977
	7	4673.396	4954.6
	9	4895.144	4897.175
	10	4895.328	4898.022
	18	5523.25	11060.68
LD34831582.las	1	4903.98	5083.782
	2	4900.965	5077.014
	7	4203.994	5052.116
LD34831585.las	1	4958.471	5118.215
	2	4956.598	5102.565
	7	4739.58	5065.498
LD34831588.las	1	5016.01	5202.191
	2	5012.936	5164.461
	7	4943.737	5100.029
	18	5397.161	5510.284
LD34831591.las	1	5088.779	5394.924
	2	5087.877	5167.7
	7	4711.874	5154.927
	18	5383.674	5526.518
LD34831594.las	1	5092.247	5384.356
	2	5091.748	5162.326
	7	4564.407	5145.292
	18	5376.131	5521.652
LD34831597.las	1	5097.569	5379.543
	2	5106.115	5158.585
	7	4626.434	5123.602
	18	5379.766	5478.762
LD34831600.las	1	5090.489	5325.426
	2	5090.174	5147.319
	7	4355.851	5106.666

DPH-1.4 Report on Elevation by Class for Tiled Data - continued

File	Class	Z Min	Z Max
	18	5377.059	5469.933
LD34831603.las	1	5021.371	5166.916
	2	5020.167	5132.329
	18	5720.313	5720.356
LD34831606.las	1	5005.41	5099.613
	2	5004.721	5065.01
LD34831609.las	1	5014.878	5102.053
	2	5014.616	5073.491
	7	4531.507	4531.507
LD34861396.las	1	4686.834	4907.904
	2	4686.129	4757.599
	7	4555.381	4611.536
LD34861399.las	1	4692.753	4863.163
	2	4692.235	4747.215
	7	4710.23	4712.848
LD34861402.las	1	4692.264	4775.453
	2	4691.211	4739.492
	7	4688.458	4707.372
LD34861405.las	1	4669.128	4754.449
	2	4668.265	4721.848
	7	4679.436	4679.436
LD34861408.las	1	4640.804	4740.381
	2	4640.27	4722.848
LD34861411.las	1	4615.841	4724
	2	4615.444	4714.144
LD34861414.las	1	4603.616	4680.01
	2	4600.998	4655.565
	18	5413.46	5413.46
LD34861417.las	1	4608.977	4676.424
	2	4606.753	4640.844
LD34861420.las	1	4619.384	4727.819
	2	4618.865	4655.171
LD34861423.las	1	4599.623	4687.202
	2	4599.128	4652.747
LD34861426.las			

DPH-1.4 Report on Elevation by Class for Tiled Data - continued

File	Class	Z Min	Z Max
	1	4588.934	4660.115
	2	4592.481	4634.889
	18	5354.92	5354.92
LD34861429.las	1	4594.394	4682.579
	2	4593.731	4653.895
	18	4948.917	4948.917
LD34861432.las	1	4634.896	4741.913
	2	4625.48	4708.245
	7	4101.793	4101.793
LD34861435.las	1	4618.416	4728.406
	2	4616.539	4693.36
	7	4308.479	4637.934
	18	5474.93	5474.93
LD34861438.las	1	4592.005	4747.605
	2	4591.631	4642.583
LD34861441.las	1	4582.468	4835.66
	2	4580.601	4624.63
LD34861444.las	1	4576.454	4617.766
	2	4574.541	4610.565
LD34861447.las	1	4590.02	4783.763
	2	4584.345	4614.689
	7	3980.287	3980.287
LD34861450.las	1	4592.665	4652.294
	2	4578.003	4624.259
	18	4913.196	4913.196
LD34861453.las	1	4594.581	4641.29
	2	4592.166	4638.176
LD34861456.las	1	4623.97	4674.725
	2	4623.229	4679.761
LD34861459.las	1	4644.709	4695.824
	2	4644.164	4695.092
LD34861462.las	1	4646.001	4694.682
	2	4645.161	4694.787
LD34861465.las	1	4641.749	4679.587
	2	4640.998	4679.361

DPH-1.4 Report on Elevation by Class for Tiled Data - continued

File	Class	Z Min	Z Max
LD34861468.las	1	4637.947	4695.142
	2	4637.888	4675.05
	9	4637.638	4647.435
	10	4637.773	4647.507
LD34861471.las	1	4648.232	4690.719
	2	4646.933	4697.458
	7	4133.269	4133.269
	9	4646.716	4647.52
	10	4646.91	4647.543
LD34861474.las	1	4670.332	4716.838
	2	4669.941	4724.088
LD34861477.las	1	4671.342	4709.912
	2	4669.528	4723.764
LD34861480.las	1	4608.022	4697.704
	2	4605.588	4697.806
	7	4371.235	4395.703
LD34861483.las	1	4594.705	4709.669
	2	4590.762	4708.665
LD34861486.las	1	4542.908	4700.529
	2	4540.562	4696.418
LD34861489.las	1	4472.845	4615.67
	2	4472.307	4632.743
	7	3858.7	3858.7
	9	4472.206	4475.411
	10	4472.334	4475.887
LD34861492.las	1	4460.067	4573.977
	2	4459.542	4574.02
	7	4451.504	4451.504
	9	4472.13	4476.707
	10	4472.209	4478.6
LD34861495.las	1	4456.609	4573.416
	2	4456.415	4573.469
LD34861498.las	1	4473.105	4577.74
	2	4472.816	4577.76
LD34861501.las	1	4546.772	4609.381
	2	4536.083	4617.209
LD34861504.las			

DPH-1.4 Report on Elevation by Class for Tiled Data - continued

File	Class	Z Min	Z Max
	1	4549.755	4596.687
	2	4549.289	4599.062
LD34861507.las	1	4476.162	4616.684
	2	4476.011	4616.49
LD34861510.las	1	4480.063	4591.713
	2	4479.61	4591.835
LD34861513.las	1	4527.202	4650.535
	2	4526.303	4650.155
LD34861516.las	1	4577.898	4671.674
	2	4576.261	4671.257
	7	3889.605	4584.282
LD34861519.las	1	4538.807	4654.082
	2	4537.707	4655.102
LD34861522.las	1	4548.826	4616.119
	2	4547.845	4618.701
LD34861525.las	1	4559.308	4630.519
	2	4558.79	4631.329
LD34861528.las	1	4581.205	4724.708
	2	4578.751	4687.72
	7	4340.707	4340.707
LD34861531.las	1	4649.417	4718.455
	2	4648.468	4719.423
LD34861534.las	1	4678.659	4734.59
	2	4677.527	4740.296
LD34861537.las	1	4616.326	4742.415
	2	4615.224	4742.809
	7	4392.865	4723.809
LD34861540.las	1	4595.824	4720.312
	2	4595.158	4723.294
LD34861543.las	1	4606.772	4661.415
	2	4606.274	4662.658
	7	4376.956	4376.956
LD34861546.las	1	4640.617	4735.378
	2	4640.306	4735.529

DPH-1.4 Report on Elevation by Class for Tiled Data - continued

File	Class	Z Min	Z Max
	7	4605.306	4605.306
LD34861549.las	1	4682.645	4796.838
	2	4681.677	4796.877
	7	4681.513	4685.765
LD34861552.las	1	4692.576	4842.992
	2	4690.575	4808.776
	7	4685.128	4685.128
LD34861555.las	1	4692.537	4769.233
	2	4691.277	4771.929
	7	4269.083	4282.754
LD34861558.las	1	4712.041	4792.143
	2	4710.522	4785.67
	7	4579.056	4579.056
LD34861561.las	1	4726.313	4838.35
	2	4725.939	4840.017
	7	4607.622	4698.629
LD34861564.las	1	4763.734	4927.087
	2	4759.528	4903.068
LD34861567.las	1	4817.251	4964.081
	2	4816.87	4963.701
	7	4878.744	4878.744
LD34861570.las	1	4830.063	5116.709
	2	4828.255	4963.386
	7	4662.261	4662.261
LD34861573.las	1	4812.241	4976.87
	2	4809.374	4976.539
LD34861576.las	1	4829.078	5238.484
	2	4824.577	5020.443
	7	4829.216	4840.377
	18	5239.012	5381.981
LD34861579.las	1	4834.449	5007.257
	2	4834.036	5007.329
LD34861582.las	1	4899.518	5047.762
	2	4896.417	5025.987
	7	4183.686	4224.732
	18	5558.998	5558.998

DPH-1.4 Report on Elevation by Class for Tiled Data - continued

File	Class	Z Min	Z Max
LD34861585.las	1	4988.796	5161.328
	2	4984.662	5131.446
	7	4529.699	4529.699
	18	5678.824	5678.824
LD34861588.las	1	5056.791	5145.964
	2	5055.751	5111.273
	7	5072.405	5072.405
LD34861591.las	1	5055.712	5179.143
	2	5053.212	5139.33
LD34861594.las	1	5083.796	5181.509
	2	5083.258	5148.887
LD34861597.las	1	5077.641	5144.662
	2	5076.578	5144.573
	18	5448.322	5534.362
LD34861600.las	1	5084.029	5167.276
	2	5081.771	5137.103
	7	4721.218	4721.218
	18	5574.9	11004.125
LD34861603.las	1	5048.323	5164.878
	2	5047.726	5130.784
	7	4857.641	4857.641
LD34861606.las	1	5002.713	5099.101
	2	5002.25	5070.013
	7	4287.236	4287.236
	18	5769.841	5769.841
LD34861609.las	1	4993.924	5090.994
	2	4993.294	5092.224
	7	4929.754	4929.754
	18	5718.201	5718.201
LD34891396.las	1	4667.028	4726.3
	2	4662.966	4708.252
	7	3972.853	4664.702
LD34891399.las	1	4669.41	4788.074
	2	4668.583	4718.59
	7	4683.068	4683.068
LD34891402.las	1	4674.275	4736.431
	2	4673.563	4728.038

DPH-1.4 Report on Elevation by Class for Tiled Data - continued

File	Class	Z Min	Z Max
	7	4686.175	4691.618
LD34891405.las	1	4657.172	4718.265
	2	4653.547	4702.999
	18	5266.236	5266.236
LD34891408.las	1	4617.884	4709.856
	2	4610.926	4682.264
	7	4555.608	4555.608
LD34891411.las	1	4588.984	4664.909
	2	4588.058	4650.188
	7	4420.549	4420.549
LD34891414.las	1	4588.541	4649.046
	2	4587.468	4616.694
LD34891417.las	1	4597.301	4650.942
	2	4594.814	4622.652
	7	4601.5	4601.5
LD34891420.las	1	4597.458	4713.747
	2	4593.17	4626.29
	7	4608.583	4608.583
LD34891423.las	1	4590.87	4644.499
	2	4582.803	4623.17
LD34891426.las	1	4586.241	4649.709
	2	4584.935	4606.7
	7	4023.083	4291.878
	18	4883.727	5274.061
LD34891429.las	1	4599.269	4702.461
	2	4597.481	4674.239
LD34891432.las	1	4626.631	4705.496
	2	4625.617	4692.769
LD34891435.las	1	4599.486	4675.191
	2	4597.898	4655.788
	7	4565.923	4565.923
	18	4959.419	4959.564
LD34891438.las	1	4587.95	4643.249
	2	4587.727	4621.844
	7	4581.293	4581.293
LD34891441.las			

DPH-1.4 Report on Elevation by Class for Tiled Data - continued

File	Class	Z Min	Z Max
	1	4562.478	4635.516
	2	4562.369	4618.318
LD34891444.las	1	4562.56	4591.313
	2	4562.458	4594.115
	9	4562.448	4563.239
	10	4562.78	4563.268
LD34891447.las	1	4579.909	4620.988
	2	4579.312	4621.372
	9	4587.11	4587.832
	10	4587.271	4587.894
LD34891450.las	1	4577.632	4674.846
	2	4577.56	4594.558
	9	4577.491	4578.183
	10	4577.665	4578.2
LD34891453.las	1	4580.778	4647.366
	2	4577.78	4649.184
	7	3954.067	3954.067
LD34891456.las	1	4624.633	4681.605
	2	4623.934	4675.06
	7	4209.673	4209.673
	9	4638.57	4639.203
	10	4638.81	4639.138
LD34891459.las	1	4630.955	4675.168
	2	4629.2	4676.674
LD34891462.las	1	4644.6	4678.872
	2	4643.6	4673.56
LD34891465.las	1	4655.972	4695.279
	2	4654.39	4679.951
LD34891468.las	1	4618.199	4690.148
	2	4617.346	4670.903
	9	4637.711	4638.76
	10	4637.802	4639.295
LD34891471.las	1	4632.671	4682.911
	2	4630.906	4683.173
	9	4639.302	4641.116
	10	4639.459	4640.998
LD34891474.las	1	4651.359	4696.405

DPH-1.4 Report on Elevation by Class for Tiled Data - continued

File	Class	Z Min	Z Max
	2	4649.403	4696.831
	18	5264.438	5264.438
LD34891477.las	1	4676.034	4703.071
	2	4675.667	4703.36
LD34891480.las	1	4644.102	4706.949
	2	4644.157	4706.241
	18	5198.986	5200.649
LD34891483.las	1	4617.268	4724.111
	2	4613.265	4721.159
LD34891486.las	1	4548.111	4668.278
	2	4547.543	4668.81
LD34891489.las	1	4518.016	4647.891
	2	4517.53	4648.121
LD34891492.las	1	4458.259	4583.285
	2	4458.111	4583.455
LD34891495.las	1	4441.53	4545.778
	2	4441.084	4548.813
	7	4136.15	4136.15
LD34891498.las	1	4468.761	4578.987
	2	4467.219	4580.184
LD34891501.las	1	4498.652	4572.524
	2	4498.292	4573.626
LD34891504.las	1	4476.467	4586.398
	2	4475.339	4588.534
LD34891507.las	1	4453.085	4588.177
	2	4452.872	4588.957
	7	4490.867	4490.867
LD34891510.las	1	4474.004	4630.788
	2	4473.049	4625.243
LD34891513.las	1	4554.341	4643.176
	2	4552.143	4645.722
LD34891516.las	1	4577.425	4644.016
	2	4575.152	4649.233
LD34891519.las			

DPH-1.4 Report on Elevation by Class for Tiled Data - continued

File	Class	Z Min	Z Max
	1	4524.184	4596.536
	2	4523.587	4601.589
LD34891522.las	1	4527.183	4632.399
	2	4526.835	4632.087
LD34891525.las	1	4572.389	4654.915
	2	4563.692	4655.132
LD34891528.las	1	4601.884	4756.549
	2	4599.735	4683.56
LD34891531.las	1	4635.932	4700.217
	2	4635.368	4698.731
LD34891534.las	1	4582.294	4714.708
	2	4580.358	4714.574
LD34891537.las	1	4565.106	4677.478
	2	4564.699	4677.428
LD34891540.las	1	4588.17	4662.806
	2	4585.982	4664.876
	7	4007.252	4007.252
LD34891543.las	1	4616.054	4744.452
	2	4614.633	4744.695
	7	4721.844	4721.844
LD34891546.las	1	4647.087	4762.566
	2	4645.929	4762.326
	7	4617.031	4617.031
LD34891549.las	1	4656.746	4781.309
	2	4655.883	4779
LD34891552.las	1	4658.088	4739.869
	2	4656.539	4741.71
LD34891555.las	1	4683.075	4770.296
	2	4682.448	4769.639
LD34891558.las	1	4702.366	4891.706
	2	4700.785	4791.496
	7	4292.186	4700.174
LD34891561.las	1	4714.367	4797.471
	2	4708.18	4760.962

DPH-1.4 Report on Elevation by Class for Tiled Data - continued

File	Class	Z Min	Z Max
	7	4157.072	4656.621
LD34891564.las	1	4725.991	4870.148
	2	4721.26	4870.607
	7	4153.026	4153.026
	18	5033.904	5034.203
LD34891567.las	1	4746.136	4984.537
	2	4739.551	4950.984
LD34891570.las	1	4730.83	4912.014
	2	4729.991	4908.665
LD34891573.las	1	4748.937	4896.68
	2	4748.327	4897.484
	7	4755.338	4756.047
	18	5573.998	5573.998
LD34891576.las	1	4793.084	5038.074
	2	4791.185	4899.941
	18	5542.932	5577.663
LD34891579.las	1	4843.573	4989.78
	2	4835.351	4969.554
	18	5503.896	5503.896
LD34891582.las	1	4909.334	5103.212
	2	4906.434	5103.513
	7	4667.54	4667.54
LD34891585.las	1	5001.86	5328.464
	2	4998.579	5115.866
	7	4880.289	5051.279
	18	5323.086	5815.618
LD34891588.las	1	5044.432	5098.769
	2	5042.788	5101.263
	7	4357.353	4357.353
LD34891591.las	1	5035.246	5127.769
	2	5032.871	5131.883
LD34891594.las	1	5044.708	5130.712
	2	5042.7	5132.021
	18	5755.901	5755.901
LD34891597.las	1	5064.744	5115.239
	2	5064.488	5116.151

DPH-1.4 Report on Elevation by Class for Tiled Data - continued

File	Class	Z Min	Z Max
	7	4489.263	4647.783
LD34891600.las	1	5067.014	5160.584
	2	5066.335	5123.53
LD34891603.las	1	5078.267	5156.381
	2	5069.967	5118.969
	7	4906.827	4906.827
LD34891606.las	1	5031.243	5110.338
	2	5030.397	5110.367
LD34891609.las	1	4997.493	5105.479
	2	4992.178	5105.331
	7	4383.59	4383.59
LD34891612.las	1	4992.487	5002.283
	2	4991.85	5009.855
LD34921396.las	1	4649.062	4695.204
	2	4651.49	4695.286
	7	4654.469	4654.469
LD34921399.las	1	4660.151	4795.174
	2	4659.252	4708.787
	7	4590.867	4590.867
LD34921402.las	1	4650.089	4711.342
	2	4649.177	4701.237
	7	4279.995	4279.995
LD34921405.las	1	4642.12	4690.112
	2	4640.886	4673.646
LD34921408.las	1	4602.228	4662.077
	2	4601.618	4661.638
LD34921411.las	1	4568.252	4643.153
	2	4567.908	4621.766
LD34921414.las	1	4561.011	4629.85
	2	4560.765	4609.387
	7	4576.641	4576.641
LD34921417.las	1	4556.044	4610.467
	2	4553.127	4615.217
LD34921420.las	1	4554.354	4622.947

DPH-1.4 Report on Elevation by Class for Tiled Data - continued

File	Class	Z Min	Z Max
	2	4552.415	4613.692
	18	5215.17	5215.17
LD34921423.las	1	4582.353	4617.317
	2	4581.228	4613.308
	7	3793.467	3793.467
LD34921426.las	1	4577.061	4689.84
	2	4580.585	4634.476
	7	4447.357	4447.357
LD34921429.las	1	4602.225	4704.731
	2	4601.956	4675.516
	7	3843.145	3843.145
	18	5493.23	5493.23
LD34921432.las	1	4623.475	4712.504
	2	4622.901	4675.84
	7	4292.537	4292.537
LD34921435.las	1	4609.007	4713.688
	2	4608.738	4645.001
	18	5187.723	5187.723
LD34921438.las	1	4591.362	4683.081
	2	4590.414	4642.012
LD34921441.las	1	4572.661	4689.774
	2	4571.579	4646.818
	7	4402.616	4601.539
LD34921444.las	1	4562.153	4624.512
	2	4562.278	4627.789
	9	4562.077	4562.734
	10	4562.31	4562.76
LD34921447.las	1	4581.247	4638.711
	2	4580.785	4637.934
LD34921450.las	1	4584.299	4651.464
	2	4577.819	4655.099
LD34921453.las	1	4585.601	4680.932
	2	4577.835	4682.081
	7	4134.887	4134.887
LD34921456.las	1	4621.772	4675.742
	2	4621.444	4676.05

DPH-1.4 Report on Elevation by Class for Tiled Data - continued

File	Class	Z Min	Z Max
	9	4638.567	4639.213
	10	4638.79	4639.134
LD34921459.las	1	4617.789	4646.746
	2	4617.396	4646.602
LD34921462.las	1	4635.299	4663.819
	2	4632.484	4665.112
LD34921465.las	1	4634.216	4664.758
	2	4626.782	4665.233
LD34921468.las	1	4602.097	4666.815
	2	4601.136	4666.762
LD34921471.las	1	4630.795	4683.304
	2	4627.825	4680.712
LD34921474.las	1	4639.469	4679.62
	2	4635.726	4678.153
	18	5094.882	5094.882
LD34921477.las	1	4650.437	4684.83
	2	4649.18	4684.725
LD34921480.las	1	4633.255	4698.701
	2	4629.092	4698.813
LD34921483.las	1	4633.993	4684.164
	2	4626.1	4683.124
	7	4118.263	4118.263
	9	4637.445	4638.334
	10	4637.651	4638.298
	18	5113.33	5113.33
LD34921486.las	1	4601.497	4672.96
	2	4601.021	4673.235
LD34921489.las	1	4485.657	4688.918
	2	4482.376	4652.783
LD34921492.las	1	4452.045	4583.701
	2	4449.46	4584.906
	7	4243.22	4483.354
LD34921495.las	1	4433.324	4538.715
	2	4431.169	4540.585
	7	4449.332	4459.092

DPH-1.4 Report on Elevation by Class for Tiled Data - continued

File	Class	Z Min	Z Max
LD34921498.las	1	4439.889	4563.498
	2	4438.167	4563.337
LD34921501.las	1	4494.194	4569.768
	2	4492.501	4569.472
LD34921504.las	1	4442.422	4569.587
	2	4440.667	4569.81
LD34921507.las	1	4451.664	4584.272
	2	4451.395	4594.367
LD34921510.las	1	4519.171	4619.305
	2	4517.688	4619.197
LD34921513.las	1	4587.648	4619.479
	2	4582.55	4619.732
LD34921516.las	1	4544.61	4617.264
	2	4539.988	4617.041
LD34921519.las	1	4509.072	4597.035
	2	4507.875	4597.402
LD34921522.las	1	4558.977	4641.733
	2	4558.751	4631.461
	7	3992.761	3992.761
LD34921525.las	1	4590.211	4650.47
	2	4584.614	4650.801
LD34921528.las	1	4615.768	4662.625
	2	4612.766	4663.065
LD34921531.las	1	4562.822	4679.899
	2	4561.818	4679.863
LD34921534.las	1	4549.158	4637.668
	2	4548.442	4637.343
LD34921537.las	1	4564.417	4691.431
	2	4563.524	4691.874
LD34921540.las	1	4603.275	4716.88
	2	4602.442	4716.464
LD34921543.las	1	4667.228	4742.563
	2	4665.056	4744.541

DPH-1.4 Report on Elevation by Class for Tiled Data - continued

File	Class	Z Min	Z Max
LD34921546.las	1	4616.123	4755.424
	2	4615.788	4756.044
LD34921549.las	1	4616.369	4713.914
	2	4615.873	4724.039
LD34921552.las	1	4641.539	4697.848
	2	4640.857	4697.917
LD34921555.las	1	4666.031	4743.284
	2	4665.214	4744.981
LD34921558.las	1	4667.14	4735.889
	2	4666.825	4737.212
	18	5281.325	5281.325
LD34921561.las	1	4683.846	4933.862
	2	4682.156	4734.699
LD34921564.las	1	4694.981	4766.26
	2	4694.607	4766.614
	7	4111.281	4130.51
LD34921567.las	1	4678.091	4771.332
	2	4677.783	4771.962
	18	5305.721	5305.721
LD34921570.las	1	4693.705	4894.026
	2	4692.806	4866.486
	7	4508.078	4508.078
LD34921573.las	1	4802.53	4975.564
	2	4791.595	4975.748
LD34921576.las	1	4833.993	5018.609
	2	4833.294	5019.012
LD34921579.las	1	4889.577	5038.254
	2	4877.73	5038.09
	7	4597.107	4597.107
LD34921582.las	1	4922.208	5080
	2	4921.634	5047.159
LD34921585.las	1	5011.791	5136.21
	2	5011.178	5110.065
LD34921588.las	1	5034.265	5339.366

DPH-1.4 Report on Elevation by Class for Tiled Data - continued

File	Class	Z Min	Z Max
	2	5033.166	5119.744
	18	5324.763	5513.959
LD34921591.las	1	5017.431	5142.657
	2	5016.719	5104.612
	18	5349.448	5731.721
LD34921594.las	1	5016.056	5152.188
	2	5012.552	5115.426
LD34921597.las	1	5034.39	5330.882
	2	5033.274	5112.824
	7	4601.349	4893.839
	18	5333.08	5488.148
LD34921600.las	1	5070.577	5159.94
	2	5069.419	5116.64
	7	4355.214	4616.963
	18	5336.397	5490.002
LD34921603.las	1	5044.606	5147.07
	2	5043.953	5104.373
LD34921606.las	1	5039.199	5122.542
	2	5038.008	5092.972
LD34921609.las	1	4986.106	5116.489
	2	4985.702	5083.379
	18	5624.392	5624.392
LD34921612.las	1	4985.44	5029.37
	2	4984.685	5029.34
LD34951396.las	1	4636.372	4708.314
	2	4636.067	4668.055
	7	4585.28	4585.28
LD34951399.las	1	4642.34	4772.12
	2	4642.947	4672.678
	7	4630.69	4630.69
LD34951402.las	1	4638.695	4707.796
	2	4639.197	4670.486
LD34951405.las	1	4637.478	4701.552
	2	4637.041	4666.995
LD34951408.las	1	4607.271	4702.687

DPH-1.4 Report on Elevation by Class for Tiled Data - continued

File	Class	Z Min	Z Max
	2	4605.85	4663.304
	7	4057.124	4633.829
LD34951411.las	1	4593.554	4658.022
	2	4593.098	4659.069
	7	4547.255	4641.044
	18	5312.128	5312.548
LD34951414.las	1	4594.758	4655.607
	2	4586.543	4647.724
	7	4450.306	4450.306
LD34951417.las	1	4559.771	4655.017
	2	4558.255	4620.089
	7	4162.239	4567.406
LD34951420.las	1	4552.622	4631.132
	2	4552.314	4597.996
	7	4547.022	4547.022
	18	5329.884	5358.936
LD34951423.las	1	4567.999	4656.559
	2	4569.151	4614.285
	7	4492.836	4492.836
	18	10834.949	10835.447
LD34951426.las	1	4575.519	4662.104
	2	4580.955	4646.664
	7	4577.304	4577.304
LD34951429.las	1	4627.3	4700.214
	2	4626.861	4678.652
	7	3913.122	4661.483
LD34951432.las	1	4603.154	4677.625
	2	4602.878	4675.352
	18	5403.5	5403.5
LD34951435.las	1	4581.949	4799.994
	2	4581.72	4642.425
	7	4509.476	4509.476
LD34951438.las	1	4594.259	4637.271
	2	4593.688	4637.911
LD34951441.las	1	4594.719	4648.81
	2	4594.427	4648.862
	7	4609.18	4609.18

DPH-1.4 Report on Elevation by Class for Tiled Data - continued

File	Class	Z Min	Z Max
LD34951444.las	1	4606.405	4651.9
	2	4604.561	4656.326
LD34951447.las	1	4622.602	4692.661
	2	4612.855	4693.685
LD34951450.las	1	4629.938	4723.649
	2	4629.033	4724.954
LD34951453.las	1	4663.915	4718.275
	2	4655.332	4719.203
LD34951456.las	1	4618.334	4684.761
	2	4617.32	4684.653
LD34951459.las	1	4610.273	4642.501
	2	4607.907	4642.314
	7	4308.505	4308.505
LD34951462.las	1	4600.102	4643.331
	2	4599.426	4644.843
LD34951465.las	1	4592.438	4649.751
	2	4591.031	4641.47
LD34951468.las	1	4599.912	4686.437
	2	4599.141	4660.394
LD34951471.las	1	4599.299	4653.718
	2	4596.789	4655.863
LD34951474.las	1	4619.075	4667.422
	2	4618.331	4666.707
LD34951477.las	1	4631.579	4680.466
	2	4628.99	4677.081
LD34951480.las	1	4615.85	4667.943
	2	4615.637	4667.891
LD34951483.las	1	4602.468	4676.152
	2	4601.579	4676.398
LD34951486.las	1	4554.801	4649.827
	2	4554.374	4656.113
LD34951489.las	1	4505.112	4640.145
	2	4498.321	4646.139

DPH-1.4 Report on Elevation by Class for Tiled Data - continued

File	Class	Z Min	Z Max
LD34951492.las	1	4467.183	4575.109
	2	4460.923	4589.039
LD34951495.las	1	4430.729	4546.726
	2	4429.653	4546.946
LD34951498.las	1	4421.861	4545.309
	2	4420.621	4546.307
LD34951501.las	1	4429.66	4549.023
	2	4427.478	4549.492
LD34951504.las	1	4429.433	4536.831
	2	4428.459	4537.757
LD34951507.las	1	4473.475	4601.769
	2	4469.965	4605.873
LD34951510.las	1	4562.678	4605.207
	2	4556.32	4605.243
LD34951513.las	1	4562.583	4598.79
	2	4560.385	4600.07
LD34951516.las	1	4514.145	4579.607
	2	4506.001	4582.77
	7	4549.627	4549.627
LD34951519.las	1	4491.664	4598.209
	2	4490.729	4597.471
	18	4927.103	4927.103
LD34951522.las	1	4555.322	4619.371
	2	4554.545	4606.871
LD34951525.las	1	4574.833	4629.568
	2	4573.669	4629.925
	7	3930.301	3930.301
	18	5101.729	5101.729
LD34951528.las	1	4536.792	4654.364
	2	4536.028	4654.344
LD34951531.las	1	4527.662	4653.455
	2	4526.29	4654.108
	7	4593.052	4593.052
LD34951534.las	1	4546.097	4663.977

DPH-1.4 Report on Elevation by Class for Tiled Data - continued

File	Class	Z Min	Z Max
	2	4545.371	4663.905
LD34951537.las	1	4597.373	4693.488
	2	4596.982	4693.13
LD34951540.las	1	4655.132	4710.955
	2	4653.744	4711.208
	18	5403.516	5403.516
LD34951543.las	1	4597.353	4722.113
	2	4596.057	4721.752
LD34951546.las	1	4592.875	4704.243
	2	4592.15	4704.607
LD34951549.las	1	4613.252	4699.476
	2	4612.77	4701.477
LD34951552.las	1	4623.764	4703.531
	2	4623.272	4703.075
LD34951555.las	1	4626.579	4730.145
	2	4624.82	4730.739
LD34951558.las	1	4650.046	4691.818
	2	4646.897	4692.707
	7	4416.304	4416.304
LD34951561.las	1	4676.155	4756.467
	2	4675.43	4753.416
LD34951564.las	1	4673.357	4794.633
	2	4671.808	4794.498
	7	4660.358	4660.358
LD34951567.las	1	4634.889	4756.657
	2	4634.387	4756.926
	7	4649.446	4649.446
LD34951570.las	1	4680.899	4799.105
	2	4680.161	4799.862
LD34951573.las	1	4740.374	4966.066
	2	4739.594	4957.136
LD34951576.las	1	4815.22	5015.594
	2	4812.215	5015.813
LD34951579.las			

DPH-1.4 Report on Elevation by Class for Tiled Data - continued

File	Class	Z Min	Z Max
	1	4847.51	5028.829
	2	4846.017	5029.248
	7	4574.059	4579.318
LD34951582.las	1	4875.833	5067.969
	2	4873.015	5037.641
	7	4378.361	4378.361
LD34951585.las	1	4949.797	5078.979
	2	4949.419	5058.487
	7	4465.28	4465.28
LD34951588.las	1	5001.775	5154.803
	2	5000.407	5115.505
LD34951591.las	1	5020.725	5328.119
	2	5020.223	5114.363
	18	5331.082	5467.981
LD34951594.las	1	4991.155	5205.56
	2	4990.502	5083.412
	18	5602.85	5602.85
LD34951597.las	1	5020.157	5321.052
	2	5017.152	5103.372
	18	5323.408	5830.713
LD34951600.las	1	5019.393	5317.033
	2	5018.874	5100.344
	18	5316.302	5853.305
LD34951603.las	1	5040.17	5136.079
	2	5039.642	5093.126
	7	4308.216	4468.354
	18	5589.024	5738.109
LD34951606.las	1	5027.132	5134.895
	2	5026.486	5094.908
LD34951609.las	1	4993.008	5116.319
	2	4992.113	5077.884
	7	4934.61	4934.61
	18	5512.433	5512.965
LD34951612.las	1	4989.459	5056.68
	2	4989.035	5038.687
LD34981396.las	1	4618.865	4690.02

DPH-1.4 Report on Elevation by Class for Tiled Data - continued

File	Class	Z Min	Z Max
	2	4616.736	4650.68
	7	4605.949	4615.427
LD34981399.las	1	4631.293	4770.742
	2	4628.872	4666.411
LD34981402.las	1	4627.382	4697.763
	2	4626.815	4659.085
LD34981405.las	1	4624.138	4684.712
	2	4623.836	4647.825
LD34981408.las	1	4627.72	4689.964
	2	4627.445	4659.318
	7	3935.484	3960.146
LD34981411.las	1	4618.869	4696.497
	2	4616.92	4661.762
LD34981414.las	1	4606.054	4680.634
	2	4605.614	4645.299
LD34981417.las	1	4572.238	4676.552
	2	4569.643	4634.089
LD34981420.las	1	4548.902	4614.627
	2	4553.62	4576.772
	7	4548.242	4548.242
LD34981423.las	1	4554.473	4627.934
	2	4553.902	4604.115
	7	4096.599	4106.009
	18	5042.182	5042.405
LD34981426.las	1	4584.656	4703.449
	2	4582.796	4662.714
LD34981429.las	1	4623.757	4713.54
	2	4623.111	4673.99
	18	4989.321	4990.026
LD34981432.las	1	4592.261	4849.587
	2	4591.966	4661.661
LD34981435.las	1	4581.894	4676.188
	2	4581.68	4641.92
	7	4613.895	4613.895
LD34981438.las			

DPH-1.4 Report on Elevation by Class for Tiled Data - continued

File	Class	Z Min	Z Max
	1	4600.122	4684.659
	2	4599.764	4648.619
	7	3920.34	3920.34
	18	5368.805	5368.805
LD34981441.las	1	4593.944	4702.792
	2	4593.747	4702.743
	18	5270.911	5338.063
LD34981444.las	1	4632.172	4692.556
	2	4630.768	4692.304
	7	4051.409	4051.409
LD34981447.las	1	4658.258	4782.878
	2	4656.027	4740.739
LD34981450.las	1	4695.201	4788.537
	2	4693.14	4746.578
LD34981453.las	1	4647.701	4755.739
	2	4646.985	4721.556
LD34981456.las	1	4603.573	4661.802
	2	4602.976	4669.013
LD34981459.las	1	4576.438	4626.953
	2	4576.129	4627.173
	7	4522.238	4522.238
LD34981462.las	1	4574.18	4619.194
	2	4573.869	4623.813
LD34981465.las	1	4564.594	4610.092
	2	4564.125	4607.881
LD34981468.las	1	4578.078	4626.605
	2	4577.783	4608.406
LD34981471.las	1	4591.29	4645.457
	2	4590.86	4645.466
LD34981474.las	1	4617.156	4662.074
	2	4616.155	4664.863
LD34981477.las	1	4602.491	4663.954
	2	4601.861	4664.646
LD34981480.las	1	4601.992	4665.115

DPH-1.4 Report on Elevation by Class for Tiled Data - continued

File	Class	Z Min	Z Max
	2	4601.487	4661.552
	7	4306.048	4306.048
LD34981483.las	1	4621.838	4661.72
	2	4617.806	4662.579
LD34981486.las	1	4611.05	4659.804
	2	4609.958	4661.526
	7	4259.673	4259.673
LD34981489.las	1	4537.117	4641.398
	2	4534.863	4646.451
LD34981492.las	1	4467.193	4585.808
	2	4465.037	4594.682
LD34981495.las	1	4428.141	4546.444
	2	4427.616	4546.749
LD34981498.las	1	4405.998	4507.494
	2	4405.382	4506.74
	7	4434.496	4438.725
	17	4425.24	4427.993
LD34981501.las	1	4418.485	4521.54
	2	4415.017	4521.641
LD34981504.las	1	4449.771	4548.272
	2	4438.357	4548.557
LD34981507.las	1	4518.534	4577.917
	2	4517.881	4582.317
	7	4409.545	4409.545
LD34981510.las	1	4532.041	4572.379
	2	4531.405	4574.991
LD34981513.las	1	4539.892	4575.575
	2	4539.364	4575.401
	7	4121.275	4121.275
LD34981516.las	1	4480.959	4568.521
	2	4478.052	4565.125
	7	4248.558	4248.558
	17	4492.622	4494.709
	18	4848.517	4848.517
LD34981519.las	1	4482.675	4578.633

DPH-1.4 Report on Elevation by Class for Tiled Data - continued

File	Class	Z Min	Z Max
	2	4480.946	4578.692
	7	4286.068	4286.068
LD34981522.las	1	4541.503	4597.179
	2	4541.162	4597.924
LD34981525.las	1	4553.114	4615.234
	2	4548.383	4617.615
LD34981528.las	1	4514.007	4611.956
	2	4509.4	4617.825
LD34981531.las	1	4528.239	4643.009
	2	4524.873	4642.953
LD34981534.las	1	4609.659	4658.068
	2	4608.787	4657.943
	7	3923.627	3923.627
LD34981537.las	1	4605.07	4708.235
	2	4604.554	4681.28
	18	4902.011	4908.34
LD34981540.las	1	4581.661	4703.166
	2	4580.972	4688.413
LD34981543.las	1	4576.48	4674.321
	2	4573.324	4674.403
LD34981546.las	1	4593.616	4679.072
	2	4591.474	4674.403
	18	5043.878	5043.878
LD34981549.las	1	4590.417	4689.43
	2	4587.999	4686.129
LD34981552.las	1	4597.337	4641.877
	2	4596.093	4642.232
	7	4012.384	4029.359
LD34981555.las	1	4608.613	4651.766
	2	4607.871	4653.616
LD34981558.las	1	4641.296	4703.892
	2	4638.042	4697.097
LD34981561.las	1	4657.419	4718.79
	2	4656.812	4719.331

DPH-1.4 Report on Elevation by Class for Tiled Data - continued

File	Class	Z Min	Z Max
LD34981564.las	1	4614.436	4709.239
	2	4613.61	4712.028
LD34981567.las	1	4602.934	4756.792
	2	4602.209	4704.485
	7	4276.825	4378.597
LD34981570.las	1	4662.189	4755.181
	2	4657.169	4739.685
	7	4376.241	4376.241
LD34981573.las	1	4681.273	4827.011
	2	4677.287	4826.45
LD34981576.las	1	4745.811	4959.655
	2	4743.849	4941.749
LD34981579.las	1	4820.043	4994.632
	2	4819.531	4969.232
	7	4377.206	4386.986
LD34981582.las	1	4877.753	5171.269
	2	4872.923	5007.93
	7	4218.83	4218.83
LD34981585.las	1	4934.475	5090.705
	2	4931.325	5059.294
LD34981588.las	1	4979.649	5078.389
	2	4978.861	5061.41
LD34981591.las	1	5004.787	5336.246
	2	5003.779	5112.739
	18	5336.328	5907.475
LD34981594.las	1	4976.621	5127.995
	2	4974.472	5100.154
	7	4444.761	4454.548
	18	5743.332	5743.332
LD34981597.las	1	4969.698	5317.204
	2	4962.808	5089.101
	18	5310.695	5482.922
LD34981600.las	1	4977.228	5317.745
	2	4968.481	5088.412
	7	4421.136	4421.136
	18	5317.489	5332.808

DPH-1.4 Report on Elevation by Class for Tiled Data - continued

File	Class	Z Min	Z Max
LD34981603.las	1	4966.394	5152.627
	2	4965.302	5082.936
	7	4316.671	4316.671
	18	5717.039	5717.039
LD34981606.las	1	5004.885	5112.785
	2	5003.999	5084.983
	7	5053.487	5053.487
LD34981609.las	1	4969.157	5100.374
	2	4966.129	5069.006
	7	4585.565	4599.308
	18	5668.522	5668.522
LD34981612.las	1	4964.153	5020.456
	2	4962.447	4998.845
LD35011396.las	1	4574.715	4659.505
	2	4571.822	4647.268
LD35011399.las	1	4569.886	4741.28
	2	4563.685	4654.079
	7	4553.715	4553.715
LD35011402.las	1	4557.281	4671.004
	2	4556.638	4637.678
LD35011405.las	1	4571.989	4662.382
	2	4568.767	4639.512
LD35011408.las	1	4614.449	4687.386
	2	4611.874	4655.197
	7	3837.719	3837.719
LD35011411.las	1	4616.589	4696.191
	2	4614.669	4660.371
LD35011414.las	1	4603.137	4664.003
	2	4601.995	4630.306
LD35011417.las	1	4573.734	4651.743
	2	4572.776	4617.596
	18	4918.894	4918.894
LD35011420.las	1	4553.508	4639.83
	2	4553.252	4607.74
LD35011423.las	1	4560.398	4657.356

DPH-1.4 Report on Elevation by Class for Tiled Data - continued

File	Class	Z Min	Z Max
	2	4559.922	4614.905
	7	4565.014	4565.014
LD35011426.las	1	4580.539	4668.665
	2	4579.929	4640.9
	7	3774.782	4584.115
LD35011429.las	1	4579.915	4684.85
	2	4578.147	4642.622
	7	4267.055	4267.055
	18	5291.692	5291.692
LD35011432.las	1	4574.089	4668.262
	2	4573.39	4634.722
	7	4560.998	4566.054
LD35011435.las	1	4585.69	4664.433
	2	4585.276	4641.648
	7	4590.348	4590.348
LD35011438.las	1	4612.081	4697.776
	2	4611.556	4674.036
	18	5519.356	5519.356
LD35011441.las	1	4646.487	4733.409
	2	4645.765	4704.101
LD35011444.las	1	4676.88	4751.464
	2	4676.477	4718.209
LD35011447.las	1	4692.599	4772.287
	2	4692.29	4737.622
LD35011450.las	1	4675.191	4767.169
	2	4672.911	4743.38
LD35011453.las	1	4623.865	4746.916
	2	4621.3	4712.287
	7	4647.241	4647.241
LD35011456.las	1	4585.214	4772.737
	2	4578.377	4649.541
LD35011459.las	1	4556.851	4623.626
	2	4555.91	4605.44
LD35011462.las	1	4547.081	4585.909
	2	4546.415	4579.469

DPH-1.4 Report on Elevation by Class for Tiled Data - continued

File	Class	Z Min	Z Max
LD35011465.las	1	4549.837	4621.169
	2	4548.921	4585.371
LD35011468.las	1	4563.711	4623.478
	2	4561.936	4619.276
	7	4166.747	4166.747
LD35011471.las	1	4597.468	4665.102
	2	4596.812	4663.37
LD35011474.las	1	4604.413	4667.366
	2	4603.639	4663.058
LD35011477.las	1	4582.793	4653.406
	2	4582.123	4636.598
	9	4591.372	4592.622
	10	4591.585	4593.091
LD35011480.las	1	4594.4	4663.695
	2	4594.085	4659.728
LD35011483.las	1	4594.988	4647.507
	2	4594.719	4648.117
LD35011486.las	1	4560.289	4654.495
	2	4557.96	4655.358
LD35011489.las	1	4507.337	4614.141
	2	4506.52	4615.804
LD35011492.las	1	4463.83	4629.745
	2	4462.215	4604.279
LD35011495.las	1	4398.338	4520.454
	2	4398.354	4521.763
LD35011498.las	1	4395.254	4491.608
	2	4394.975	4492.642
LD35011501.las	1	4399.837	4518.255
	2	4399.473	4521.644
LD35011504.las	1	4494.774	4539.735
	2	4494.427	4542.406
LD35011507.las	1	4495.969	4554.102
	2	4495.112	4556.169
	7	4520.588	4527.009

DPH-1.4 Report on Elevation by Class for Tiled Data - continued

File	Class	Z Min	Z Max
LD35011510.las	1	4517.484	4564.587
	2	4517.143	4555.444
LD35011513.las	1	4524.932	4561.411
	2	4524.384	4552.438
LD35011516.las	1	4460.122	4546.07
	2	4459.788	4546.172
	7	4330.543	4330.543
	17	4492.639	4495.401
LD35011519.las	1	4482.307	4551.792
	2	4481.963	4552.202
	7	4173.725	4173.725
LD35011522.las	1	4523.836	4584.459
	2	4521.891	4577.196
LD35011525.las	1	4494.204	4580.129
	2	4492.087	4581.267
	7	4181.977	4181.977
LD35011528.las	1	4502.773	4603.252
	2	4501.205	4606.831
	18	4825.732	4825.732
LD35011531.las	1	4573.682	4623.514
	2	4568.911	4624.817
	7	4132.643	4287.665
LD35011534.las	1	4563.656	4643.472
	2	4563.104	4643.468
	7	4363.269	4575.572
LD35011537.las	1	4555.388	4653.76
	2	4554.056	4649.771
LD35011540.las	1	4556.113	4634.364
	2	4555.424	4634.184
LD35011543.las	1	4554.03	4635.949
	2	4553.813	4637.107
LD35011546.las	1	4559.856	4649.814
	2	4558.652	4649.302
LD35011549.las	1	4560.109	4606.549
	2	4559.427	4607.376

DPH-1.4 Report on Elevation by Class for Tiled Data - continued

File	Class	Z Min	Z Max
LD35011552.las	1	4571.28	4620.617
	2	4569.676	4620.384
LD35011555.las	1	4580.555	4654.279
	2	4579.413	4638.301
LD35011558.las	1	4621.51	4696.733
	2	4618.82	4696.706
	7	4493.095	4512.94
LD35011561.las	1	4630.588	4696.985
	2	4626.674	4696.811
	7	4450.398	4506.566
LD35011564.las	1	4576.192	4683.209
	2	4575.742	4683.606
	7	4068.581	4540.775
LD35011567.las	1	4579.364	4667.491
	2	4578.134	4668.586
	7	4406.021	4406.021
LD35011570.las	1	4614.318	4704.039
	2	4610.706	4703.944
LD35011573.las	1	4676.585	4764.387
	2	4669.84	4761.405
	7	4088.968	4088.968
LD35011576.las	1	4698.645	4865.646
	2	4697.238	4866.427
LD35011579.las	1	4795.263	4962.969
	2	4791.782	4938.327
	18	5313.739	5313.739
LD35011582.las	1	4895.61	4986.411
	2	4893.205	4986.266
	18	5257.302	5257.302
LD35011585.las	1	4924.488	5023.071
	2	4923.921	4988.231
	18	5643.749	5704.06
LD35011588.las	1	4938.182	5004.373
	2	4933.412	5003.832
	7	4423.128	4594.587
LD35011591.las			

DPH-1.4 Report on Elevation by Class for Tiled Data - continued

File	Class	Z Min	Z Max
	1	4948.097	5078.208
	2	4946.444	5077.762
	7	4460.605	4460.605
	18	5824.604	5824.604
LD35011594.las	1	4969.042	5120.351
	2	4964.098	5095.515
	7	4538.508	4593.636
LD35011597.las	1	4916.788	5096.794
	2	4915.758	5079.202
LD35011600.las	1	4922.776	5054.35
	2	4912.1	5055.187
	18	5497.358	5497.358
LD35011603.las	1	4914.767	5100.908
	2	4913.041	5066.558
LD35011606.las	1	4981.184	5096.197
	2	4980.551	5066.919
	7	4259.247	4259.247
	18	5777.443	5777.443
LD35011609.las	1	4962.982	5105.659
	2	4955.915	5067.244
	7	4322.646	4322.646
LD35011612.las	1	4954.468	5015.328
	2	4948.002	4992.798
LD35041396.las	1	4484.279	4629.679
	2	4481.661	4629.951
	7	4497.13	4559.62
LD35041399.las	1	4482.17	4708.121
	2	4479	4621.848
	7	4485.063	4485.063
LD35041402.las	1	4489.217	4646.254
	2	4487.668	4622.182
	7	4518.515	4518.515
LD35041405.las	1	4530.316	4657.894
	2	4529.945	4621.352
	7	4590.48	4590.48
LD35041408.las	1	4611.241	4697.642

DPH-1.4 Report on Elevation by Class for Tiled Data - continued

File	Class	Z Min	Z Max
	2	4610.726	4659.23
LD35041411.las	1	4612.875	4708.773
	2	4607.232	4668.862
	7	3968.821	4631.831
LD35041414.las	1	4593.4	4655.243
	2	4591.27	4626.618
LD35041417.las	1	4570.289	4645.932
	2	4568.974	4617.487
	7	3907.085	3922.02
LD35041420.las	1	4563.961	4652.323
	2	4563.646	4618.344
LD35041423.las	1	4569.551	4646.989
	2	4563.859	4614.971
	7	4583.692	4583.692
	18	5339.832	5340.048
LD35041426.las	1	4577.182	4637.996
	2	4576.871	4631.303
LD35041429.las	1	4554.125	4634.141
	2	4553.101	4631.172
	7	4588.193	4588.193
LD35041432.las	1	4553.39	4649.994
	2	4553.613	4615.109
LD35041435.las	1	4593.931	4798.786
	2	4593.685	4657.573
	7	4280.703	4337.78
	18	4859.81	4859.81
LD35041438.las	1	4634.672	4708.16
	2	4634.325	4679.797
	7	3983.968	3983.968
	18	5315.997	5315.997
LD35041441.las	1	4657.802	4727.153
	2	4657.35	4690.46
	7	4430.208	4541.264
LD35041444.las	1	4681.392	4743.75
	2	4678.111	4709.538
	18	5027.044	5027.044

DPH-1.4 Report on Elevation by Class for Tiled Data - continued

File	Class	Z Min	Z Max
LD35041447.las	1	4686.877	4748.068
	2	4686.018	4725.857
LD35041450.las	1	4642.711	4715.945
	2	4632.743	4716.296
LD35041453.las	1	4601.572	4674.676
	2	4597.104	4674.305
LD35041456.las	1	4580.079	4616.119
	2	4577.848	4621.559
LD35041459.las	1	4571.195	4600.539
	2	4569.614	4603.534
LD35041462.las	1	4545.224	4598.882
	2	4544.295	4600.135
	7	4215.891	4224.831
LD35041465.las	1	4545.116	4577.921
	2	4544.364	4582.169
	18	5056.873	5056.873
LD35041468.las	1	4566.441	4632.999
	2	4565.929	4633.15
LD35041471.las	1	4607.573	4651.457
	2	4607.363	4651.385
LD35041474.las	1	4591.507	4633.587
	2	4579.702	4631.562
LD35041477.las	1	4562.488	4632.589
	2	4560.85	4633.491
LD35041480.las	1	4568.767	4637.556
	2	4565.532	4637.612
LD35041483.las	1	4582.652	4638.452
	2	4580.729	4618.442
LD35041486.las	1	4583.134	4648.803
	2	4582.376	4648.882
LD35041489.las	1	4480.677	4655.585
	2	4476.326	4636.05
	7	4484.696	4486.362
LD35041492.las			

DPH-1.4 Report on Elevation by Class for Tiled Data - continued

File	Class	Z Min	Z Max
	1	4439.433	4627.596
	2	4438.098	4609.023
	7	4462.389	4462.478
LD35041495.las	1	4390.962	4511.979
	2	4390.759	4512.573
LD35041498.las	1	4381.294	4479.476
	2	4379.844	4481.858
LD35041501.las	1	4401.953	4499.538
	2	4401.599	4499.676
LD35041504.las	1	4468.531	4522.685
	2	4455.756	4523.095
LD35041507.las	1	4460.211	4538.557
	2	4451.563	4538.629
	7	4191.488	4191.488
LD35041510.las	1	4501.166	4526.359
	2	4500.444	4526.425
	7	4153.23	4153.23
LD35041513.las	1	4511.064	4533.157
	2	4510.69	4533.216
LD35041516.las	1	4454.41	4542.045
	2	4453.958	4539.719
	7	3919.9	3919.9
LD35041519.las	1	4455.375	4535.365
	2	4454.725	4536.818
LD35041522.las	1	4470.995	4563.564
	2	4467.658	4543.341
LD35041525.las	1	4488.347	4571.018
	2	4485.585	4572.035
LD35041528.las	1	4525.762	4594.686
	2	4523.597	4594.476
	18	4993.635	4993.635
LD35041531.las	1	4529.663	4605.811
	2	4529.263	4610.234
	7	4324.647	4324.647
LD35041534.las			

DPH-1.4 Report on Elevation by Class for Tiled Data - continued

File	Class	Z Min	Z Max
	1	4534.728	4606.976
	2	4534.099	4609.61
	7	4280.146	4280.146
	18	10461.383	10461.574
LD35041537.las	1	4541.11	4615.358
	2	4540.667	4619.856
LD35041540.las	1	4544.391	4702.455
	2	4543.951	4591.277
	7	4367.678	4578.222
	18	4919.455	4919.455
LD35041543.las	1	4525.618	4599.059
	2	4525.08	4565.299
	7	4285.028	4285.028
LD35041546.las	1	4539.338	4648.468
	2	4538.813	4586.178
	18	4931.04	4931.04
LD35041549.las	1	4551.389	4692.461
	2	4551.152	4587.104
	7	4301.002	4467.291
	18	5170.498	5170.498
LD35041552.las	1	4563.111	4738.941
	2	4559.358	4622.812
	7	4199.696	4547.858
LD35041555.las	1	4581.927	4813.829
	2	4577.894	4677.546
LD35041558.las	1	4602.189	4704.892
	2	4601.155	4704.138
	7	4573.236	4577.481
LD35041561.las	1	4563.173	4661.51
	2	4559.666	4663.442
LD35041564.las	1	4558.662	4626.621
	2	4557.599	4626.818
LD35041567.las	1	4558.18	4629.016
	2	4557.255	4629.059
	7	4130.474	4130.474
LD35041570.las	1	4600.06	4662.966

DPH-1.4 Report on Elevation by Class for Tiled Data - continued

File	Class	Z Min	Z Max
	2	4595.844	4669.912
	7	4362.849	4362.849
LD35041573.las	1	4630.529	4740.433
	2	4627.422	4699.371
	7	3987.991	3987.991
LD35041576.las	1	4684.085	4828.717
	2	4683.121	4791.68
	7	4679.859	4702.75
LD35041579.las	1	4736.368	4917.467
	2	4734.682	4918.343
	7	4563.308	4563.308
LD35041582.las	1	4798.406	5045.072
	2	4797.025	4939.557
	18	10956.717	10957.075
LD35041585.las	1	4878.297	4994.009
	2	4874.961	4993.871
	7	4848.537	4857.526
LD35041588.las	1	4890.259	4993.697
	2	4889.403	4993.583
	7	4453.052	4487.53
LD35041591.las	1	4890.23	5019.727
	2	4885.135	4964.022
	7	4429.473	4922.585
LD35041594.las	1	4827.503	5042.936
	2	4826.057	5043.94
	7	4344.073	4344.073
LD35041597.las	1	4831.306	5069.291
	2	4828.668	5054.462
LD35041600.las	1	4860.512	5045.869
	2	4857.379	5045.633
	7	4327.669	4808.904
LD35041603.las	1	4899.518	5088.907
	2	4898.881	5057.221
	7	4135.989	4965.656
LD35041606.las	1	4957.083	5072.847
	2	4954.652	5050.991

DPH-1.4 Report on Elevation by Class for Tiled Data - continued

File	Class	Z Min	Z Max
	7	4976.795	4976.795
LD35041609.las	1	4955.518	5089.927
	2	4954.035	5052.382
	7	4325.628	4325.628
LD35041612.las	1	4944.304	5019.97
	2	4942.408	5019.413
LD35071396.las	1	4438.764	4603.964
	2	4433.731	4563.442
	7	4480.07	4484.273
LD35071399.las	1	4441.057	4605.476
	2	4440.424	4580.831
	7	4490.621	4497.731
LD35071402.las	1	4485.568	4718.951
	2	4484.814	4601.579
	7	4415.191	4500.627
LD35071405.las	1	4537.173	4747.015
	2	4536.28	4627.363
LD35071408.las	1	4604.476	4633.153
	2	4601.864	4651.06
LD35071411.las	1	4605.936	4635.624
	2	4606.096	4651.556
	7	3915.363	4601.53
	18	5245.774	5362.722
LD35071414.las	1	4584.797	4630.063
	2	4584.417	4632.77
	7	3901.245	4571.976
LD35071417.las	1	4568.295	4604.046
	2	4563.15	4621.461
	7	3947.253	4543.416
	18	5206.407	5206.407
LD35071420.las	1	4571.625	4621.385
	2	4566.854	4621.812
	7	3806.37	4467.432
LD35071423.las	1	4567.803	4638.209
	2	4563.508	4646.52
	7	4511.248	4585.198

DPH-1.4 Report on Elevation by Class for Tiled Data - continued

File	Class	Z Min	Z Max
	18	5076.447	5387.191
LD35071426.las	1	4580.834	4647.927
	2	4579.587	4648.363
LD35071429.las	1	4561.08	4617.061
	2	4559.181	4612.238
	7	3785.842	4573.695
LD35071432.las	1	4569.161	4633.383
	2	4564.171	4628.114
	7	4393.922	4607.192
LD35071435.las	1	4609.036	4668.872
	2	4608.685	4647.514
	7	4125.153	4620.44
LD35071438.las	1	4625.575	4685.46
	2	4625.279	4660.85
	7	3913.44	4637.392
	18	5358.182	10765.513
LD35071441.las	1	4648.088	4713.846
	2	4647.747	4682.714
	7	4613.547	4613.547
	18	4916.05	4917.375
LD35071444.las	1	4664.203	4700.463
	2	4660.673	4703.901
	7	4667.12	4667.12
LD35071447.las	1	4665.502	4743.291
	2	4662.753	4701.119
	7	4670.742	4670.742
LD35071450.las	1	4617.127	4737.576
	2	4616.818	4695.522
	7	4262.528	4262.528
LD35071453.las	1	4594.574	4646.972
	2	4593.177	4646.723
LD35071456.las	1	4577.888	4647.222
	2	4577.041	4613.354
LD35071459.las	1	4587.248	4614.715
	2	4578.442	4614.741
LD35071462.las			

DPH-1.4 Report on Elevation by Class for Tiled Data - continued

File	Class	Z Min	Z Max
	1	4546.172	4597.93
	2	4544.125	4598.987
LD35071465.las	1	4544.965	4707.3
	2	4544.305	4604.873
LD35071468.las	1	4587.278	4671.244
	2	4582.137	4655.46
LD35071471.las	1	4591.116	4661.47
	2	4586.845	4656.211
	7	4560.837	4560.837
LD35071474.las	1	4565.486	4611.861
	2	4564.482	4610.719
LD35071477.las	1	4549.876	4597.711
	2	4548.206	4581.179
LD35071480.las	1	4554.555	4597.497
	2	4553.826	4591.861
LD35071483.las	1	4583.698	4628.898
	2	4581.123	4620.129
LD35071486.las	1	4538.734	4649.479
	2	4538.334	4653.288
LD35071489.las	1	4500.027	4656.244
	2	4498.2	4657.661
LD35071492.las	1	4442.934	4586.188
	2	4442.435	4585.673
LD35071495.las	1	4403.22	4506.877
	2	4402.727	4510.07
LD35071498.las	1	4365.572	4581.986
	2	4364.745	4492.763
	7	4390.578	4390.706
LD35071501.las	1	4365.136	4480.089
	2	4364.201	4479.975
LD35071504.las	1	4413.361	4494.131
	2	4404.41	4491.438
LD35071507.las	1	4437.245	4531.52

DPH-1.4 Report on Elevation by Class for Tiled Data - continued

File	Class	Z Min	Z Max
	2	4435.565	4508.593
	7	3950.035	3950.035
LD35071510.las	1	4491.851	4516.825
	2	4490.086	4516.812
LD35071513.las	1	4480.122	4521.5
	2	4479.561	4521.021
LD35071516.las	1	4442.006	4517.632
	2	4440.667	4517.662
LD35071519.las	1	4447.501	4525.723
	2	4447.147	4525.772
LD35071522.las	1	4482.645	4563.17
	2	4481.015	4550.637
LD35071525.las	1	4539.381	4573.137
	2	4529.748	4573.396
LD35071528.las	1	4506.48	4577.438
	2	4504.837	4580.542
	18	5112.198	5112.198
LD35071531.las	1	4510.575	4553.482
	2	4507.983	4556.526
	7	4407.727	4510.034
LD35071534.las	1	4529.42	4559.866
	2	4526.946	4560.913
LD35071537.las	1	4525.499	4583.629
	2	4523.173	4583.593
	7	4128.565	4128.565
LD35071540.las	1	4523.895	4584.522
	2	4523.131	4584.869
LD35071543.las	1	4510.326	4577.389
	2	4509.699	4550.893
	7	4414.844	4464.378
LD35071546.las	1	4525.227	4584.784
	2	4524.696	4583.856
	7	4003.046	4003.046
LD35071549.las	1	4551.277	4621.195

DPH-1.4 Report on Elevation by Class for Tiled Data - continued

File	Class	Z Min	Z Max
	2	4550.962	4623.724
LD35071552.las	1	4583.711	4658.403
	2	4582.133	4650.122
LD35071555.las	1	4562.826	4712.438
	2	4562.465	4673.941
	7	4290.582	4525.011
	18	10868.919	10868.951
LD35071558.las	1	4526.749	4654.567
	2	4525.227	4657.396
	7	4089.989	4089.989
LD35071561.las	1	4502.95	4598.974
	2	4502.547	4603.551
LD35071564.las	1	4517.461	4599.128
	2	4515.513	4578.042
	18	10630.136	10736.278
LD35071567.las	1	4546.52	4617.382
	2	4545.49	4624.01
	7	3920.599	3920.599
LD35071570.las	1	4593.888	4635.608
	2	4593.232	4635.817
	18	10457.45	10457.584
LD35071573.las	1	4608.885	4728.104
	2	4608.318	4683.855
LD35071576.las	1	4642.553	4799.423
	2	4641.792	4768.868
LD35071579.las	1	4715.801	4870.377
	2	4714.738	4838.963
	18	5422.948	5422.948
LD35071582.las	1	4724.748	4934.564
	2	4723.76	4915.61
	7	4495.171	4518.006
LD35071585.las	1	4793.465	5056.315
	2	4792.746	5045.702
	18	5522.469	5522.469
LD35071588.las	1	4876.358	5076.309

DPH-1.4 Report on Elevation by Class for Tiled Data - continued

File	Class	Z Min	Z Max
	2	4875.4	5052.418
	7	4235.743	4282.793
LD35071591.las	1	4819.298	4951.939
	2	4818.927	4941.119
LD35071594.las	1	4757.661	4895.007
	2	4755.63	4891.093
	7	4605.26	4605.26
LD35071597.las	1	4755.837	4986.64
	2	4754.754	4970.964
	7	4367.481	4507.675
LD35071600.las	1	4794.731	5010.321
	2	4793.859	4984.57
	7	4763.15	4860.154
LD35071603.las	1	4855.597	5076.604
	2	4854.803	5038.202
	7	4230.631	4230.631
LD35071606.las	1	4937.657	5075.922
	2	4936.398	5038.697
	7	4158.003	4158.003
LD35071609.las	1	4918.72	5060.082
	2	4918.202	5037.07
LD35071612.las	1	4914.255	4974.783
	2	4913.799	4978.514
LD35101396.las	1	4397.901	4490.621
	2	4396.399	4488.006
	7	4317.331	4415.352
	17	4414.509	4416.376
LD35101399.las	1	4436.12	4612.146
	2	4433.324	4557.599
LD35101402.las	1	4478.58	4632.077
	2	4477.222	4596.963
	7	4573.619	4573.619
LD35101405.las	1	4577.097	4639.213
	2	4579.745	4609.925
LD35101408.las	1	4590.703	4650.726

DPH-1.4 Report on Elevation by Class for Tiled Data - continued

File	Class	Z Min	Z Max
	2	4590.417	4630.361
	7	4466.559	4614.814
	18	5114.521	5114.521
LD35101411.las	1	4605.047	4692.172
	2	4604.653	4651.982
	7	4085.477	4612.871
	18	4949.426	5101.043
LD35101414.las	1	4600.05	4685.266
	2	4594.449	4647.327
	7	4611.283	4611.283
LD35101417.las	1	4563.203	4640.716
	2	4563.022	4634.374
	7	4449.102	4589.863
LD35101420.las	1	4567.589	4643.711
	2	4565.729	4624.148
	7	4027.459	4593.636
LD35101423.las	1	4601.69	4721.359
	2	4571.864	4667.671
	7	4069.588	4069.588
LD35101426.las	1	4572.524	4705.171
	2	4570.949	4665.276
	7	4492.363	4605.617
LD35101429.las	1	4557.783	4656.162
	2	4557.284	4595.591
	7	4329.184	4529.899
LD35101432.las	1	4583.856	4654.331
	2	4585.004	4618.921
	7	3788.969	4586.087
LD35101435.las	1	4591.897	4674.731
	2	4597.038	4633.905
	7	4111.517	4596.503
	18	5286.85	5286.85
LD35101438.las	1	4619.446	4702.54
	2	4619.187	4659.069
	7	4624.919	4624.919
LD35101441.las	1	4637.697	4705.158
	2	4639.023	4666.352

DPH-1.4 Report on Elevation by Class for Tiled Data - continued

File	Class	Z Min	Z Max
LD35101444.las	1	4645.279	4717.464
	2	4646.621	4678.009
	7	4616.277	4659.056
LD35101447.las	1	4646.054	4720.243
	2	4645.483	4679.43
	7	4250.927	4250.927
LD35101450.las	1	4613.331	4689.8
	2	4612.396	4672.868
LD35101453.las	1	4598.193	4680.26
	2	4596.854	4644.627
LD35101456.las	1	4598.252	4635.788
	2	4596.024	4635.85
LD35101459.las	1	4577.868	4649.915
	2	4577.652	4623.59
LD35101462.las	1	4557.816	4623.045
	2	4555.473	4610.719
	7	4540.447	4544.643
	9	4565.532	4566.549
	10	4565.618	4566.707
LD35101465.las	1	4578.665	4635.365
	2	4575.683	4637.022
	18	5334.776	5354.195
LD35101468.las	1	4588.085	4667.592
	2	4587.481	4645.667
	7	4211.619	4211.619
	18	5033.103	5051.965
LD35101471.las	1	4544.049	4639.456
	2	4539.479	4623.14
	7	3877.335	3877.335
LD35101474.las	1	4538.528	4586.753
	2	4537.56	4587.087
	7	4437.786	4456.855
LD35101477.las	1	4539.253	4599.299
	2	4537.012	4565.611
LD35101480.las	1	4553.616	4614.873
	2	4552.53	4586.73

DPH-1.4 Report on Elevation by Class for Tiled Data - continued

File	Class	Z Min	Z Max
	7	4141.275	4141.275
LD35101483.las	1	4579.417	4633.915
	2	4578.99	4630.709
LD35101486.las	1	4578.554	4674.207
	2	4576.336	4674.82
LD35101489.las	1	4501.106	4684.092
	2	4499.683	4668.97
LD35101492.las	1	4477.632	4590.88
	2	4474.168	4589.256
	18	5023.021	5023.021
LD35101495.las	1	4406.812	4535.887
	2	4405.405	4532.826
LD35101498.las	1	4365.651	4505.736
	2	4364.883	4506.051
	7	4396.363	4402.888
LD35101501.las	1	4356.563	4461.691
	2	4356.307	4464.512
LD35101504.las	1	4371.268	4469.266
	2	4370.989	4473.757
LD35101507.las	1	4460.614	4491.641
	2	4457.708	4492.084
LD35101510.las	1	4473.859	4498.892
	2	4473.413	4498.918
	7	4306.579	4316.789
	18	4895.929	4895.929
LD35101513.las	1	4453.761	4500.992
	2	4450.903	4501.093
	7	4160.969	4216.858
LD35101516.las	1	4423.918	4494.489
	2	4422.675	4494.315
LD35101519.las	1	4445.391	4523.331
	2	4443.908	4522.963
LD35101522.las	1	4493.925	4549.705
	2	4493.502	4538.688

DPH-1.4 Report on Elevation by Class for Tiled Data - continued

File	Class	Z Min	Z Max
LD35101525.las	1	4486.851	4574.922
	2	4484.817	4559.856
	18	5034.052	5034.052
LD35101528.las	1	4493.331	4670.253
	2	4489.253	4534.61
	7	4315.185	4315.185
LD35101531.las	1	4516.33	4551.497
	2	4512.812	4551.904
	7	4183.791	4183.791
LD35101534.las	1	4504.312	4569.62
	2	4503.685	4552.766
	7	4064.346	4064.346
LD35101537.las	1	4502.12	4561.753
	2	4501.648	4540.06
LD35101540.las	1	4494.604	4560.004
	2	4491.077	4532.924
LD35101543.las	1	4497.478	4572.097
	2	4495.437	4541.599
LD35101546.las	1	4528.157	4775.269
	2	4527.911	4578.652
	18	4785.017	4842.333
LD35101549.las	1	4561.146	4664.971
	2	4560.805	4628.544
LD35101552.las	1	4522.96	4642.973
	2	4522.468	4642.838
LD35101555.las	1	4533.475	4674.118
	2	4532.872	4633.39
	7	4539.705	4594.016
LD35101558.las	1	4482.366	4590.68
	2	4480.736	4595.926
LD35101561.las	1	4485.975	4560.765
	2	4484.745	4561.221
LD35101564.las	1	4518.177	4574.125
	2	4517.058	4577.163
	7	4313.016	4369.145

DPH-1.4 Report on Elevation by Class for Tiled Data - continued

File	Class	Z Min	Z Max
LD35101567.las	1	4560.299	4621.785
	2	4559.22	4619.023
	7	4397.649	4406.648
LD35101570.las	1	4581.044	4632.684
	2	4580.234	4622.993
	7	4128.138	4432.455
LD35101573.las	1	4580.568	4651.575
	2	4580.106	4651.434
	9	4610.132	4615.112
	10	4610.158	4615.158
LD35101576.las	1	4602.55	4744.252
	2	4601.612	4716.641
	7	4320.71	4320.71
	9	4610.352	4612.773
	10	4610.473	4612.435
LD35101579.las	1	4645.316	4822.982
	2	4644.692	4814.508
	7	4278.325	4278.325
	9	4661.657	4665.21
	10	4661.608	4665.742
LD35101582.las	1	4715.725	4840.729
	2	4713.787	4819.187
	7	4673.862	4673.862
LD35101585.las	1	4780.335	4942.897
	2	4779.216	4905.935
	7	4300.08	4300.08
LD35101588.las	1	4863.448	5052.759
	2	4860.436	5053.208
LD35101591.las	1	4829.111	4992.185
	2	4825.309	5012.562
	7	4862.966	4901.099
	18	5671.59	5671.59
LD35101594.las	1	4749.521	4911.604
	2	4749.023	4906.558
	18	5122.49	5122.49
LD35101597.las	1	4729.239	4855.095
	2	4728.796	4860.026
LD35101600.las			

DPH-1.4 Report on Elevation by Class for Tiled Data - continued

File	Class	Z Min	Z Max
	1	4770.768	5008.658
	2	4765.289	4979.216
	7	4524.482	4533.334
LD35101603.las	1	4881.867	4997.972
	2	4880.535	4976.411
LD35101606.las	1	4916.978	5037.874
	2	4916.407	5028.664
	7	4439.076	4439.076
	18	5615.107	5615.107
LD35101609.las	1	4897.808	5041.801
	2	4897.31	5008.645
	7	4571.392	4571.392
LD35101612.las	1	4904.993	4961.739
	2	4905.02	4962.303
LD35131396.las	1	4390.529	4560.91
	2	4389.87	4533.741
	7	3860.124	4405.874
LD35131399.las	1	4465.539	4676.9
	2	4454.784	4597.314
LD35131402.las	1	4532.75	4637.028
	2	4532.064	4611.041
	7	4293.561	4302.564
LD35131405.las	1	4571.037	4651.713
	2	4570.818	4613.505
LD35131408.las	1	4571.346	4649.817
	2	4570.827	4619.102
	7	4537.721	4537.721
LD35131411.las	1	4572.684	4647.284
	2	4575.411	4621.224
	18	4932.484	4932.815
LD35131414.las	1	4586.142	4655.89
	2	4585.752	4616.992
	18	5388.493	5388.493
LD35131417.las	1	4591.989	4666.251
	2	4591.251	4645.893
	7	4365.697	4593.147

DPH-1.4 Report on Elevation by Class for Tiled Data - continued

File	Class	Z Min	Z Max
LD35131420.las	1	4608.951	4683.754
	2	4606.375	4654.243
LD35131423.las	1	4606.224	4677.474
	2	4605.722	4641.549
	7	4498.469	4554.548
LD35131426.las	1	4587.087	4829.367
	2	4586.234	4658.229
	7	4084.637	4084.637
	18	5181.236	5181.236
LD35131429.las	1	4563.593	4651.342
	2	4563.229	4621.907
	7	4401.763	4580.503
	18	5396.046	5396.046
LD35131432.las	1	4564.817	4642.323
	2	4564.495	4614.285
	7	4587.737	4587.737
LD35131435.las	1	4586.575	4675.45
	2	4586.316	4638.541
	7	4603.816	4615.063
LD35131438.las	1	4613.957	4719.827
	2	4615.663	4645.877
	7	4375.175	4623.131
LD35131441.las	1	4623.498	4696.549
	2	4624.476	4657.097
	7	4526.677	4600.07
LD35131444.las	1	4633.19	4694.21
	2	4632.875	4667.163
	7	4599.243	4599.243
LD35131447.las	1	4641.644	4717.494
	2	4638.042	4672.661
LD35131450.las	1	4628.764	4700.174
	2	4627.96	4678.823
LD35131453.las	1	4626.218	4695.726
	2	4625.562	4690.247
LD35131456.las	1	4612.681	4702.166
	2	4612.225	4684.505

DPH-1.4 Report on Elevation by Class for Tiled Data - continued

File	Class	Z Min	Z Max
	7	4582.953	4583.961
LD35131459.las	1	4585.568	4656.51
	2	4575.978	4634.928
LD35131462.las	1	4566.818	4640.014
	2	4565.736	4630.273
	9	4565.601	4566.179
	10	4565.765	4566.303
LD35131465.las	1	4598.662	4632.884
	2	4598.268	4633.892
LD35131468.las	1	4552.871	4649.115
	2	4552.36	4629.184
	7	4206.163	4206.163
	18	5209.97	5209.97
LD35131471.las	1	4517.924	4610.791
	2	4517.064	4610.214
LD35131474.las	1	4517.931	4569.82
	2	4516.802	4548.291
LD35131477.las	1	4527.524	4562.931
	2	4526.261	4558.334
LD35131480.las	1	4553.036	4596.602
	2	4551.549	4589.138
	7	4005.504	4005.504
LD35131483.las	1	4583.423	4623.445
	2	4578.18	4623.393
LD35131486.las	1	4561.208	4684.403
	2	4560.805	4676.861
LD35131489.las	1	4469.614	4657.028
	2	4469.135	4638.501
LD35131492.las	1	4464.322	4597.245
	2	4464.315	4608.386
LD35131495.las	1	4474.181	4519.4
	2	4473.006	4530.02
LD35131498.las	1	4403.787	4503.639
	2	4401.874	4503.022

DPH-1.4 Report on Elevation by Class for Tiled Data - continued

File	Class	Z Min	Z Max
LD35131501.las	1	4348.577	4514.463
	2	4347.915	4440.667
LD35131504.las	1	4363.436	4458.728
	2	4362.088	4459.004
LD35131507.las	1	4434.689	4471.707
	2	4428.361	4473.561
LD35131510.las	1	4464.414	4616.149
	2	4463.997	4523.177
LD35131513.las	1	4407.186	4524.807
	2	4406.72	4525.67
	7	3951.961	4192.013
LD35131516.las	1	4410.375	4493.321
	2	4409.532	4492.416
	7	3717.752	3717.752
LD35131519.las	1	4479.978	4524.594
	2	4469.105	4526.523
LD35131522.las	1	4469.276	4567.675
	2	4468.229	4526.513
LD35131525.las	1	4470.575	4654.672
	2	4469.263	4517.429
LD35131528.las	1	4489.318	4546.936
	2	4488.81	4551.185
	7	4457.573	4457.573
LD35131531.las	1	4489.919	4555.444
	2	4488.928	4555.516
LD35131534.las	1	4485.798	4535.089
	2	4485.303	4534.958
LD35131537.las	1	4483.938	4531.405
	2	4483.311	4525.841
LD35131540.las	1	4478.334	4519.01
	2	4475.139	4516.431
	7	3709.556	3709.556
LD35131543.las	1	4506.645	4545.421
	2	4506.074	4545.237

DPH-1.4 Report on Elevation by Class for Tiled Data - continued

File	Class	Z Min	Z Max
LD35131546.las	1	4508.859	4601.126
	2	4507.301	4601.218
LD35131549.las	1	4500.818	4610.322
	2	4499.574	4609.377
LD35131552.las	1	4509.253	4599.686
	2	4506.097	4598.974
LD35131555.las	1	4473.6	4579.581
	2	4472.98	4582.11
	7	4534.499	4534.499
LD35131558.las	1	4459.404	4541.625
	2	4457.645	4541.835
LD35131561.las	1	4482.301	4540.109
	2	4480.542	4539.929
	7	4122.475	4147.17
LD35131564.las	1	4509.351	4602.602
	2	4509.151	4602.222
LD35131567.las	1	4558.984	4614.361
	2	4558.255	4616.821
LD35131570.las	1	4552.573	4637.209
	2	4551.169	4637.264
LD35131573.las	1	4561.825	4627.379
	2	4552.425	4627.041
LD35131576.las	1	4579.577	4712.041
	2	4578.108	4712.274
	7	4590.437	4595.365
LD35131579.las	1	4607.714	4787.983
	2	4605.181	4790.348
LD35131582.las	1	4716.69	4834.124
	2	4716.359	4820.017
LD35131585.las	1	4784.354	4911.913
	2	4780.417	4881.67
LD35131588.las	1	4793.711	4921.089
	2	4786.07	4920.62
LD35131591.las			

DPH-1.4 Report on Elevation by Class for Tiled Data - continued

File	Class	Z Min	Z Max
	1	4791.45	4910.584
	2	4789	4910.824
LD35131594.las	1	4763.265	4897.887
	2	4761.04	4892.329
	18	5659.319	5659.319
LD35131597.las	1	4699.682	4886.89
	2	4698.662	4846.447
	18	5345.422	5345.422
LD35131600.las	1	4771.477	4948.163
	2	4768.895	4943.816
LD35131603.las	1	4868.396	4989.222
	2	4864.239	4993.993
	7	4799.37	4799.37
LD35131606.las	1	4892.923	4960.499
	2	4891.644	4963.688
	7	4906.621	4906.621
LD35131609.las	1	4882.845	4967.175
	2	4881.867	4952.438
LD35131612.las	1	4909.856	4981.532
	2	4903.99	4969.655
LD35161396.las	1	4420.703	4569.194
	2	4417.445	4545.67
	7	4376.199	4511.772
	18	4829.961	4830.414
LD35161399.las	1	4489.63	4693.101
	2	4488.374	4609.942
	7	4393.607	4393.607
	18	5155.961	5155.967
LD35161402.las	1	4579.512	4639.653
	2	4577.921	4608.347
	7	4575.952	4575.955
LD35161405.las	1	4565.24	4702.642
	2	4563.065	4593.209
	7	4566.421	4571.228
	18	4971.155	4971.155
LD35161408.las	1	4564.322	4647.609

DPH-1.4 Report on Elevation by Class for Tiled Data - continued

File	Class	Z Min	Z Max
	2	4560.978	4604.102
	7	4559.286	4564.548
LD35161411.las	1	4563.606	4625.699
	2	4562.645	4595.598
	7	4461.658	4461.658
LD35161414.las	1	4577.78	4765.128
	2	4576.054	4609.591
	7	4575.877	4575.877
LD35161417.las	1	4588.206	4654.544
	2	4585.457	4646.52
	7	4608.675	4608.675
LD35161420.las	1	4603.423	4675.899
	2	4602.593	4655.706
	7	4398.393	4623.846
LD35161423.las	1	4592.99	4660.112
	2	4589.778	4635.004
	7	4343.105	4343.105
LD35161426.las	1	4597.189	4664.082
	2	4593.675	4656.841
	7	4616.812	4616.812
LD35161429.las	1	4554.974	4656.342
	2	4553.209	4622.366
	7	4595.906	4595.906
	18	5250.341	10761.307
LD35161432.las	1	4557.415	4800.145
	2	4558.711	4597.186
	7	4365.831	4559.213
	18	4819.446	4823.727
LD35161435.las	1	4573.255	4659.485
	2	4572.743	4623.006
	7	4433.741	4590.759
	18	10798.768	10798.942
LD35161438.las	1	4587.15	4663.413
	2	4588.757	4637.156
	7	4603.711	4609.623
	18	4906.234	10724.503
LD35161441.las	1	4606.861	4686.857

DPH-1.4 Report on Elevation by Class for Tiled Data - continued

File	Class	Z Min	Z Max
	2	4608.806	4645.922
	7	3935.783	4623.363
	18	5042.752	5042.752
LD35161444.las	1	4612.963	4679.873
	2	4616.575	4651.047
	7	4607.793	4630.758
LD35161447.las	1	4626.89	4687.13
	2	4624.689	4666.273
	7	4630.266	4630.906
LD35161450.las	1	4637.635	4692.002
	2	4633.77	4671.966
LD35161453.las	1	4641.415	4722.668
	2	4637.898	4687.878
LD35161456.las	1	4600.834	4697.35
	2	4596.612	4681.949
LD35161459.las	1	4605.184	4660.798
	2	4593.508	4625.302
LD35161462.las	1	4574.794	4659.213
	2	4572.366	4621.887
LD35161465.las	1	4550.437	4615.955
	2	4550.132	4610.47
LD35161468.las	1	4522.041	4600.47
	2	4519.099	4598.15
LD35161471.las	1	4503.423	4552.786
	2	4502.658	4552.721
	7	4096.898	4096.898
LD35161474.las	1	4504.512	4534.873
	2	4503.718	4539.876
LD35161477.las	1	4513.744	4555.654
	2	4512.721	4555.906
LD35161480.las	1	4546.769	4588.803
	2	4546.001	4588.738
	7	4519.87	4519.87
LD35161483.las	1	4571.995	4709.033

DPH-1.4 Report on Elevation by Class for Tiled Data - continued

File	Class	Z Min	Z Max
	2	4571.444	4708.714
	7	4565.093	4565.093
LD35161486.las	1	4501.959	4738.393
	2	4499.689	4709.981
LD35161489.las	1	4462.337	4618.961
	2	4461.251	4611.096
LD35161492.las	1	4422.954	4533.19
	2	4421.097	4536.959
LD35161495.las	1	4393.469	4510.896
	2	4391.773	4512.035
	7	4377.376	4377.376
LD35161498.las	1	4363.085	4491.057
	2	4361.789	4491.49
	18	10937.117	10937.222
LD35161501.las	1	4337.826	4427.13
	2	4337.409	4426.664
LD35161504.las	1	4362.416	4445.851
	2	4359.644	4445.155
LD35161507.las	1	4432.76	4470.135
	2	4422.668	4470.319
LD35161510.las	1	4429.988	4503.282
	2	4429.237	4503.472
LD35161513.las	1	4394.273	4495.155
	2	4393.922	4501.94
LD35161516.las	1	4431.75	4488.403
	2	4430.713	4487.986
LD35161519.las	1	4460.181	4498.265
	2	4460.119	4501.274
LD35161522.las	1	4453.574	4629.144
	2	4453.141	4491.326
LD35161525.las	1	4464.765	4534.561
	2	4464.43	4517.55
LD35161528.las	1	4491.398	4551.513

DPH-1.4 Report on Elevation by Class for Tiled Data - continued

File	Class	Z Min	Z Max
	2	4490.949	4534.617
	18	5249.127	5249.127
LD35161531.las	1	4473.016	4685.132
	2	4472.212	4521.018
	18	4745.844	4745.844
LD35161534.las	1	4454.148	4561.083
	2	4453.059	4527.045
LD35161537.las	1	4459.686	4528.492
	2	4458.009	4528.085
LD35161540.las	1	4473.918	4556.484
	2	4472.212	4550.614
LD35161543.las	1	4465.063	4567.74
	2	4463.908	4568.728
	7	4494.876	4494.876
LD35161546.las	1	4462.271	4578.521
	2	4461.95	4573.836
LD35161549.las	1	4492.95	4585.24
	2	4491.579	4585.079
	7	4513.944	4513.944
LD35161552.las	1	4457.819	4596.966
	2	4457.107	4594.436
LD35161555.las	1	4436.399	4504.266
	2	4434.702	4506.106
LD35161558.las	1	4438.101	4494.299
	2	4436.244	4494.65
	18	4917.995	4917.995
LD35161561.las	1	4482.481	4573.895
	2	4481.536	4573.836
LD35161564.las	1	4521.759	4594.377
	2	4521.139	4595.201
	7	4515.175	4515.175
LD35161567.las	1	4518.872	4598.052
	2	4516.887	4597.642
LD35161570.las	1	4513.17	4596.316

DPH-1.4 Report on Elevation by Class for Tiled Data - continued

File	Class	Z Min	Z Max
	2	4510.549	4599.86
	7	4346.983	4394.243
LD35161573.las	1	4522.124	4593.521
	2	4521.267	4596.034
LD35161576.las	1	4557.911	4697.474
	2	4552.553	4695.867
	7	4280.769	4280.769
LD35161579.las	1	4591.297	4728.37
	2	4586.493	4723.937
	7	4621.566	4672.415
LD35161582.las	1	4704.272	4826.575
	2	4701.365	4827.996
	7	4699.659	4699.659
LD35161585.las	1	4704.302	4876.709
	2	4702.704	4876.513
LD35161588.las	1	4687.569	4864.38
	2	4685.276	4866.513
	7	4526.382	4526.382
LD35161591.las	1	4689.249	4856.306
	2	4688.039	4855.574
	7	4478.383	4478.383
LD35161594.las	1	4661.608	4852.425
	2	4659.692	4852.891
LD35161597.las	1	4665.817	4835.322
	2	4664.505	4836.339
LD35161600.las	1	4745.082	4871.801
	2	4741.231	4871.847
	7	4215.434	4215.434
LD35161603.las	1	4812.349	4950.397
	2	4811.441	4951.076
LD35161606.las	1	4877.556	5027.142
	2	4875.033	4998.665
	7	4907.707	4920.121
LD35161609.las	1	4864.242	4969.39
	2	4863.281	4955.364

DPH-1.4 Report on Elevation by Class for Tiled Data - continued

File	Class	Z Min	Z Max
	7	4467.865	4467.865
LD35161612.las	1	4865.584	4920.056
	2	4864.849	4920.112
LD35191396.las	1	4456.077	4630.66
	2	4451.615	4552.055
LD35191399.las	1	4514.791	4692.323
	2	4512.465	4603.655
	7	4559.843	4559.843
LD35191402.las	1	4547.392	4607.1
	2	4534.305	4608.111
	7	4392.862	4392.862
LD35191405.las	1	4553.416	4596.083
	2	4551.818	4596.06
LD35191408.las	1	4541.461	4606.723
	2	4539.243	4575.135
LD35191411.las	1	4558.357	4688.626
	2	4559.456	4583.147
	7	4005.625	4550.306
LD35191414.las	1	4556.881	4622.071
	2	4555.139	4591.293
	7	4557.045	4570.791
LD35191417.las	1	4558.337	4642.445
	2	4557.412	4610.86
LD35191420.las	1	4586.562	4649.138
	2	4582.511	4620.069
	7	3947.364	4597.816
LD35191423.las	1	4577.983	4662.071
	2	4577.038	4622.35
	7	4383.656	4577.553
	18	4942.999	4943.13
LD35191426.las	1	4561.648	4656.615
	2	4560.962	4624.249
	7	4571.92	4571.92
LD35191429.las	1	4538.324	4612.527
	2	4535.221	4602.983

DPH-1.4 Report on Elevation by Class for Tiled Data - continued

File	Class	Z Min	Z Max
	7	4379.824	4389.335
LD35191432.las	1	4538.232	4610.47
	2	4537.898	4593.859
	18	5212.129	5212.421
LD35191435.las	1	4555.503	4634.882
	2	4555.204	4600.093
	7	4489.62	4554.259
LD35191438.las	1	4582.783	4650.65
	2	4582.622	4616.254
	7	4064.697	4593.642
	18	4955.033	5136.25
LD35191441.las	1	4597.301	4653.232
	2	4596.91	4622.606
	7	4594.157	4603.508
LD35191444.las	1	4604.692	4658.193
	2	4599.085	4628.386
LD35191447.las	1	4606.926	4685.466
	2	4605.778	4649.764
LD35191450.las	1	4623.462	4697.874
	2	4622.648	4652.32
LD35191453.las	1	4596.477	4653.088
	2	4595.978	4653.137
LD35191456.las	1	4583.16	4631.274
	2	4582.921	4638.252
	7	4491.336	4533.964
LD35191459.las	1	4569.938	4632.061
	2	4569.144	4626.103
LD35191462.las	1	4564.499	4627.002
	2	4563.236	4605.913
	7	4509.578	4509.578
LD35191465.las	1	4531.9	4582.56
	2	4531.444	4584.331
LD35191468.las	1	4509.689	4577.862
	2	4509.315	4566.598
LD35191471.las			

DPH-1.4 Report on Elevation by Class for Tiled Data - continued

File	Class	Z Min	Z Max
	1	4501.129	4543.751
	2	4500.795	4558.554
LD35191474.las	1	4500.621	4513.124
	2	4500.388	4519.935
LD35191477.las	1	4509.669	4558.147
	2	4509.217	4558.2
LD35191480.las	1	4546.274	4578.967
	2	4545.591	4578.81
LD35191483.las	1	4568.308	4703.527
	2	4560.673	4703.629
LD35191486.las	1	4535.414	4668.416
	2	4534.364	4669.128
LD35191489.las	1	4483.712	4651.677
	2	4483.039	4613.432
	7	4341.983	4556.389
LD35191492.las	1	4464.341	4554.197
	2	4463.987	4554.24
	7	4504.43	4504.43
LD35191495.las	1	4420.05	4523.475
	2	4419.371	4523.711
LD35191498.las	1	4349.863	4481.907
	2	4348.456	4482.544
	7	4449.446	4449.446
LD35191501.las	1	4328.886	4425.283
	2	4328.246	4422.583
	7	4348.918	4348.918
	17	4340.139	4341.441
LD35191504.las	1	4352.249	4434.043
	2	4351.218	4432.816
	7	4104.05	4226.721
LD35191507.las	1	4417.76	4490.788
	2	4417.219	4463.577
LD35191510.las	1	4427.606	4493.38
	2	4425.027	4492.731
	7	4364.535	4364.535

DPH-1.4 Report on Elevation by Class for Tiled Data - continued

File	Class	Z Min	Z Max
LD35191513.las	1	4384.476	4455.03
	2	4382.96	4455.099
	7	3994.155	3994.155
LD35191516.las	1	4439.24	4470.532
	2	4438.036	4471.192
LD35191519.las	1	4435.756	4489.04
	2	4435.053	4489.007
	7	4433.928	4433.928
	18	10703.633	10703.775
LD35191522.las	1	4441.677	4492.255
	2	4441.057	4492.845
	7	3950.317	4438.531
LD35191525.las	1	4456.405	4503.711
	2	4455.903	4503.711
	18	4829.213	4829.213
LD35191528.las	1	4458.187	4501.628
	2	4456.94	4504.115
	7	4469.059	4469.059
LD35191531.las	1	4434.548	4513.442
	2	4433.676	4513.459
	7	4481.526	4481.526
LD35191534.las	1	4437.416	4523.652
	2	4436.874	4505.303
LD35191537.las	1	4465.975	4538.475
	2	4465.352	4529.893
LD35191540.las	1	4490.956	4561.835
	2	4490.769	4539.427
LD35191543.las	1	4441.523	4533.059
	2	4441.254	4533.003
	7	4137.052	4406.379
LD35191546.las	1	4438.528	4517.248
	2	4437.836	4518.213
LD35191549.las	1	4449.01	4557.084
	2	4448.643	4557.324
LD35191552.las	1	4436.684	4497.98

DPH-1.4 Report on Elevation by Class for Tiled Data - continued

File	Class	Z Min	Z Max
	2	4436.271	4498.538
LD35191555.las	1	4413.886	4464.784
	2	4413.387	4465.48
	7	4442.852	4442.852
LD35191558.las	1	4432.504	4495.736
	2	4429.761	4497.301
LD35191561.las	1	4476.838	4533.072
	2	4476.31	4532.596
LD35191564.las	1	4473.068	4539.331
	2	4472.665	4539.371
LD35191567.las	1	4471.395	4553.055
	2	4470.601	4526.914
LD35191570.las	1	4497.406	4542.307
	2	4495.883	4542.563
	7	4243.164	4243.164
LD35191573.las	1	4517.268	4581.785
	2	4516.73	4582.196
LD35191576.las	1	4512.009	4625.657
	2	4511.192	4618.16
	7	4425.28	4450.237
LD35191579.las	1	4522.707	4746.693
	2	4522.078	4709.318
LD35191582.las	1	4655.621	4818.494
	2	4654.873	4778.278
	7	4390.175	4390.175
LD35191585.las	1	4659.016	4755.246
	2	4656.018	4742.402
	7	4661.444	4661.444
	18	4987.713	4987.713
LD35191588.las	1	4620.191	4732.701
	2	4616.129	4734.206
	7	4357.642	4357.642
LD35191591.las	1	4615.919	4731.667
	2	4614.63	4701.628
LD35191594.las			

DPH-1.4 Report on Elevation by Class for Tiled Data - continued

File	Class	Z Min	Z Max
	1	4614.482	4738.895
	2	4613.636	4702.763
	7	4006.511	4627.451
LD35191597.las	1	4658.77	4800.332
	2	4658.058	4805.125
LD35191600.las	1	4719.584	4943.481
	2	4703.006	4943.976
LD35191603.las	1	4820.21	5033.861
	2	4818.75	5003.313
	7	4347.252	4962.287
LD35191606.las	1	4904.61	4992.093
	2	4904.124	4993.484
	7	4913.182	4913.182
LD35191609.las	1	4862.517	4973.773
	2	4861.549	4974.472
LD35191612.las	1	4861.716	4949.79
	2	4860.774	4950.896
	18	5190.931	5190.931
LD35221396.las	1	4434.095	4573.797
	2	4431.048	4540.703
	7	3944.457	4454.256
LD35221399.las	1	4440.716	4628.36
	2	4440.421	4546.28
LD35221402.las	1	4493.711	4616.894
	2	4492.954	4574.83
	7	4406.097	4540.703
	18	10729.726	10729.949
LD35221405.las	1	4507.366	4620.197
	2	4504.896	4577.553
	7	4380.395	4536.894
LD35221408.las	1	4533.994	4612.317
	2	4528.164	4572.944
	7	4388.554	4388.554
	18	4837.408	4837.408
LD35221411.las	1	4554.952	4616.018
	2	4558.619	4577.963

DPH-1.4 Report on Elevation by Class for Tiled Data - continued

File	Class	Z Min	Z Max
	7	4545.893	4556.592
LD35221414.las	1	4550.913	4606.995
	2	4553.485	4574.574
LD35221417.las	1	4554.538	4603.6
	2	4554.187	4599.722
	7	4508.688	4563.675
LD35221420.las	1	4554.997	4645.243
	2	4554.263	4607.947
	7	4554.515	4554.515
	18	5006.729	5090.79
LD35221423.las	1	4567.547	4625.965
	2	4566.579	4626.795
	7	4595.106	4595.106
LD35221426.las	1	4538.846	4610.762
	2	4538.229	4615.532
	7	3813.933	4551.494
	18	5173.887	5173.887
LD35221429.las	1	4526.769	4601.976
	2	4524.686	4572.32
	7	4418.262	4540.184
LD35221432.las	1	4525.49	4633.445
	2	4524.371	4577.983
	7	4330.369	4533.229
	18	5351.538	5351.538
LD35221435.las	1	4551.077	4640.709
	2	4550.739	4611.096
	7	4466.523	4581.185
	18	5072.647	5073.051
LD35221438.las	1	4580.375	4655.434
	2	4580.053	4618.409
	7	4119.532	4530.096
LD35221441.las	1	4582.875	4646.27
	2	4582.389	4613.278
	7	4523.577	4589.561
	18	5245.659	5245.659
LD35221444.las	1	4585.05	4648.918
	2	4583.088	4618.573

DPH-1.4 Report on Elevation by Class for Tiled Data - continued

File	Class	Z Min	Z Max
	7	4581.533	4583.262
	18	4842.526	4842.526
LD35221447.las	1	4595.053	4673.301
	2	4594.246	4642.727
	18	5398.185	5398.185
LD35221450.las	1	4606.805	4673.718
	2	4606.162	4635.404
LD35221453.las	1	4589.61	4668.285
	2	4589.069	4627.766
	7	4403.971	4589.814
LD35221456.las	1	4562.757	4617.261
	2	4561.95	4608.229
	7	4146.357	4146.357
LD35221459.las	1	4547.835	4595.47
	2	4547.258	4591.927
LD35221462.las	1	4546.297	4580.709
	2	4545.263	4582.845
LD35221465.las	1	4549.558	4583.285
	2	4549.181	4583.557
LD35221468.las	1	4539.745	4604.997
	2	4539.138	4585.985
LD35221471.las	1	4504.765	4566.92
	2	4503.072	4568.301
	7	4396.533	4443.315
LD35221474.las	1	4502.15	4557.461
	2	4500.67	4567.429
LD35221477.las	1	4522.104	4566.27
	2	4520.171	4566.467
	9	4540.791	4541.612
	10	4540.949	4542.035
LD35221480.las	1	4550.873	4595.096
	2	4550.106	4595.427
LD35221483.las	1	4573.236	4617.94
	2	4560.398	4614.817
	7	4455.949	4455.949

DPH-1.4 Report on Elevation by Class for Tiled Data - continued

File	Class	Z Min	Z Max
	18	5138.07	5138.07
LD35221486.las	1	4575.493	4622.205
	2	4561.32	4622.31
LD35221489.las	1	4501.635	4602.661
	2	4501.156	4604.358
LD35221492.las	1	4436.527	4548.856
	2	4436.208	4553.242
	7	4395.483	4395.483
LD35221495.las	1	4387.275	4508.39
	2	4386.825	4508.255
	7	4200.034	4200.034
LD35221498.las	1	4362.075	4469.955
	2	4361.418	4460.204
	7	4172.059	4172.059
LD35221501.las	1	4322.78	4465.053
	2	4322.048	4449.483
LD35221504.las	1	4319.712	4418.288
	2	4318.932	4417.908
	7	3637.558	4349.873
LD35221507.las	1	4384.466	4461.661
	2	4378.256	4460.841
LD35221510.las	1	4372.649	4486.133
	2	4369.06	4481.021
LD35221513.las	1	4372.511	4439.027
	2	4370.769	4439.164
	7	3838.811	3906.344
LD35221516.las	1	4425.838	4471.704
	2	4424.975	4461.481
	18	4952.431	4952.431
LD35221519.las	1	4417.882	4468.882
	2	4418.82	4455.496
LD35221522.las	1	4418.311	4496.146
	2	4420.188	4471.28
LD35221525.las	1	4438.433	4502.416

DPH-1.4 Report on Elevation by Class for Tiled Data - continued

File	Class	Z Min	Z Max
	2	4436.989	4480.526
LD35221528.las	1	4426.139	4501.959
	2	4425.04	4481.084
	18	11082.616	11082.852
LD35221531.las	1	4421.782	4468.502
	2	4420.021	4468.623
LD35221534.las	1	4450.782	4491.392
	2	4449.801	4501.989
	7	3709.605	3786.954
LD35221537.las	1	4454.456	4516.484
	2	4453.787	4517.163
	7	4363.348	4363.348
LD35221540.las	1	4468.679	4526.375
	2	4467.924	4523.547
LD35221543.las	1	4432.655	4509.145
	2	4432.186	4506.106
LD35221546.las	1	4423.302	4453.262
	2	4422.439	4453.226
LD35221549.las	1	4415.68	4459.673
	2	4414.214	4457.655
LD35221552.las	1	4397.563	4465.158
	2	4396.664	4464.88
LD35221555.las	1	4398.859	4472.885
	2	4398.157	4472.212
	18	5232.883	5232.883
LD35221558.las	1	4452.245	4485.841
	2	4451.618	4485.47
LD35221561.las	1	4455.801	4491.526
	2	4455.099	4491.061
LD35221564.las	1	4448.328	4492.563
	2	4447.937	4492.212
	7	3925.324	3925.324
LD35221567.las	1	4454.345	4530.926
	2	4453.908	4495.834

DPH-1.4 Report on Elevation by Class for Tiled Data - continued

File	Class	Z Min	Z Max
	7	4409.319	4409.319
LD35221570.las	1	4470.926	4576.995
	2	4469.834	4577.182
LD35221573.las	1	4484.017	4586.139
	2	4483.682	4586.408
LD35221576.las	1	4478.662	4524.866
	2	4476.828	4525.316
	7	4490.168	4490.168
LD35221579.las	1	4486.189	4733.262
	2	4485.66	4694.439
	7	4285.861	4666.31
LD35221582.las	1	4570.657	4720.463
	2	4570.227	4688.376
LD35221585.las	1	4575.198	4706.966
	2	4574.659	4703.006
LD35221588.las	1	4560.096	4811.608
	2	4566.651	4686.293
LD35221591.las	1	4576.119	4674.955
	2	4575.211	4656.992
	7	4021.8	4620.949
LD35221594.las	1	4570.778	4733.111
	2	4570.276	4716.437
	7	4248.158	4248.158
	18	5307.972	5307.972
LD35221597.las	1	4596.851	4725.981
	2	4596.405	4702.878
	7	4012.761	4270.425
LD35221600.las	1	4643.826	4890.246
	2	4643.317	4866.844
LD35221603.las	1	4740.47	5005.128
	2	4740.086	4966.335
	7	4782.254	4782.254
LD35221606.las	1	4810.023	5022.067
	2	4809.377	4981.886
	7	4823.878	4823.878

DPH-1.4 Report on Elevation by Class for Tiled Data - continued

File	Class	Z Min	Z Max
	18	5515.711	5515.711
LD35221609.las	1	4891.322	5016.673
	2	4890.758	4978.655
	18	5673.394	5696.271
LD35221612.las	1	4880.24	4955.476
	2	4879.236	4945.023
LD35251396.las	1	4397.78	4493.246
	2	4397.396	4467.534
	7	4130.1	4321.458
LD35251399.las	1	4435.821	4637.445
	2	4438.252	4542.832
	7	4430.936	4430.936
LD35251402.las	1	4429.725	4575.978
	2	4428.748	4542.655
	7	3706.016	4481.845
	18	5370.514	5370.514
LD35251405.las	1	4464.351	4586.313
	2	4461.641	4549.243
LD35251408.las	1	4523.351	4608.104
	2	4522.468	4570.857
LD35251411.las	1	4547.543	4703.839
	2	4546.415	4569.732
	7	4476.32	4506.238
	18	5108.792	5108.792
LD35251414.las	1	4533.895	4617.757
	2	4533.15	4569.866
	7	4351.1	4523.754
	18	5323.123	5323.123
LD35251417.las	1	4540.23	4602.232
	2	4539.768	4568.049
LD35251420.las	1	4539.965	4606.444
	2	4540.729	4572.534
	7	4534.541	4534.541
LD35251423.las	1	4538.777	4634.026
	2	4538.482	4598.888
	7	3872.348	3916.065

DPH-1.4 Report on Elevation by Class for Tiled Data - continued

File	Class	Z Min	Z Max
LD35251426.las	1	4534.755	4629.732
	2	4532.084	4588.993
	7	3889.589	3889.589
LD35251429.las	1	4512.94	4592.222
	2	4512.803	4557.973
	7	4522.73	4522.73
LD35251432.las	1	4513.531	4606.723
	2	4513.738	4566.808
	7	3744.458	4055.228
	9	4513.38	4514.571
	10	4513.662	4514.653
LD35251435.las	1	4544.443	4631.684
	2	4543.715	4597.077
	7	4139.923	4524.833
LD35251438.las	1	4556.507	4628.554
	2	4556.297	4591.667
	7	3771.101	4184.749
	18	5376.974	5376.974
LD35251441.las	1	4564.299	4636.615
	2	4563.993	4606.398
LD35251444.las	1	4569.236	4635.988
	2	4568.846	4610.624
	18	5377.604	5377.604
LD35251447.las	1	4576.096	4652.071
	2	4575.65	4642.474
	18	5014.216	5014.216
LD35251450.las	1	4587.632	4652.914
	2	4587.232	4630.735
LD35251453.las	1	4564.64	4668.741
	2	4564.292	4634.508
	7	4502.078	4512.783
LD35251456.las	1	4527.704	4646.096
	2	4527.294	4623.842
	7	4031.852	4031.852
LD35251459.las	1	4528.062	4595.995
	2	4527.586	4570.086
LD35251462.las			

DPH-1.4 Report on Elevation by Class for Tiled Data - continued

File	Class	Z Min	Z Max
	1	4523.675	4583.728
	2	4527.977	4561.09
	7	4395.726	4395.726
LD35251465.las	1	4536.923	4603.633
	2	4536.484	4576.195
LD35251468.las	1	4551.779	4613.393
	2	4550.152	4580.207
	7	4538.009	4538.009
LD35251471.las	1	4525.194	4574.518
	2	4524.945	4574.505
LD35251474.las	1	4520.778	4548.826
	2	4520.237	4554.637
LD35251477.las	1	4510.034	4577.655
	2	4507.311	4573.652
	7	4267.491	4267.491
	9	4540.805	4541.917
	10	4541.015	4542.261
LD35251480.las	1	4521.759	4632.579
	2	4518.626	4584.837
LD35251483.las	1	4557.383	4641.71
	2	4556.385	4603.288
	9	4562.829	4563.459
	10	4563.052	4563.469
LD35251486.las	1	4517.225	4650.801
	2	4505.762	4609.633
LD35251489.las	1	4452.389	4574.492
	2	4450.529	4580.663
LD35251492.las	1	4424.299	4523.551
	2	4423.964	4523.62
	7	4045.235	4045.235
LD35251495.las	1	4412.012	4639.01
	2	4407.98	4500.322
	7	4205.136	4205.136
LD35251498.las	1	4335.664	4460.352
	2	4334.023	4460.221
	7	4331.113	4331.113

DPH-1.4 Report on Elevation by Class for Tiled Data - continued

File	Class	Z Min	Z Max
LD35251501.las	1	4307.39	4459.355
	2	4305.611	4443.649
LD35251504.las	1	4310.825	4400.762
	2	4310.218	4402.337
LD35251507.las	1	4361.094	4455.204
	2	4359.332	4457.517
LD35251510.las	1	4353.617	4460.926
	2	4351.776	4467.58
	7	3673.287	3673.287
LD35251513.las	1	4368.731	4425.959
	2	4368.033	4432.613
LD35251516.las	1	4417.718	4507.383
	2	4417.376	4440.828
LD35251519.las	1	4399.489	4645.863
	2	4401.146	4436.704
	18	4687.996	4687.996
LD35251522.las	1	4413.607	4449.633
	2	4411.458	4449.597
	7	4145.372	4145.372
LD35251525.las	1	4420.657	4454.702
	2	4419.138	4462.055
	7	4421.172	4421.172
LD35251528.las	1	4400.017	4471.307
	2	4405.204	4474.811
	18	4674.741	4674.741
LD35251531.las	1	4415.516	4483.272
	2	4414.971	4483.21
	7	4207.83	4449.611
	18	5054.075	5054.075
LD35251534.las	1	4442.714	4489.676
	2	4445.05	4490.421
LD35251537.las	1	4440.106	4483.311
	2	4441.018	4482.688
	7	4198.998	4198.998
LD35251540.las	1	4463.029	4499.433

DPH-1.4 Report on Elevation by Class for Tiled Data - continued

File	Class	Z Min	Z Max
	2	4462.731	4499.709
	7	3651.541	3651.541
LD35251543.las	1	4435.995	4504.496
	2	4434.948	4504.725
LD35251546.las	1	4394.558	4446.654
	2	4400.903	4444.092
	7	4165.093	4413.433
LD35251549.las	1	4386.589	4435.769
	2	4385.267	4435.398
LD35251552.las	1	4382.787	4419.571
	2	4380.47	4419.604
	7	4384.181	4384.181
LD35251555.las	1	4410.083	4546.589
	2	4409.798	4493.147
	18	4686.165	4709.954
LD35251558.las	1	4432.376	4505.28
	2	4431.802	4505.047
	7	3705.363	4069.073
LD35251561.las	1	4426.471	4479.236
	2	4424.371	4478.876
	7	3933.434	4431.038
LD35251564.las	1	4417.275	4515.106
	2	4415.644	4507.127
	7	4421.146	4487.957
LD35251567.las	1	4454.273	4529.4
	2	4453.918	4530.913
	7	4469.758	4473.177
LD35251570.las	1	4487.872	4576.185
	2	4487.114	4560.608
LD35251573.las	1	4446.064	4545.677
	2	4445.303	4545.775
	7	4284.571	4284.571
LD35251576.las	1	4450.992	4554.476
	2	4446.126	4546.382
	7	4260.503	4458.111
LD35251579.las			

DPH-1.4 Report on Elevation by Class for Tiled Data - continued

File	Class	Z Min	Z Max
	1	4490.431	4718.786
	2	4489.889	4679.403
	7	4577.445	4620.742
LD35251582.las	1	4514.683	4603.629
	2	4513.672	4603.606
	7	4531.989	4562.327
LD35251585.las	1	4535.135	4651.926
	2	4534.351	4651.739
LD35251588.las	1	4540.663	4649.085
	2	4539.515	4648.646
	7	3864.028	3864.028
LD35251591.las	1	4544.2	4711.316
	2	4542.084	4670.903
	7	4013.926	4013.926
LD35251594.las	1	4519.958	4635.808
	2	4518.81	4635.893
	18	4887.74	4887.74
LD35251597.las	1	4544.961	4667.609
	2	4541.913	4653.603
	7	4490.555	4490.555
	18	5377.122	5377.122
LD35251600.las	1	4607.911	4745.958
	2	4606.703	4744.239
LD35251603.las	1	4681.657	4883.944
	2	4680.174	4884.118
LD35251606.las	1	4803.481	4992.798
	2	4802.008	4950.823
	7	4675.876	4675.876
LD35251609.las	1	4905.869	4982.034
	2	4905.249	4961.909
LD35251612.las	1	4889.416	4967.956
	2	4888.215	4954.623
LD35281396.las	1	4394.876	4472.75
	2	4391.153	4446.395
	7	4402.219	4420.122
	18	4914.59	4914.59

DPH-1.4 Report on Elevation by Class for Tiled Data - continued

File	Class	Z Min	Z Max
LD35281399.las	1	4385.487	4568.688
	2	4384.368	4481.579
	7	4154.03	4177.059
LD35281402.las	1	4408.452	4518.354
	2	4407.554	4519.04
	7	3869.536	3869.536
LD35281405.las	1	4455.585	4568.951
	2	4452.291	4525.552
	7	3989.073	4399.968
LD35281408.las	1	4516.484	4575.939
	2	4513.085	4547.668
	7	4514.473	4514.473
LD35281411.las	1	4517.074	4578.131
	2	4515.818	4557.448
	7	3771.81	3771.81
	18	5204.432	5218.041
LD35281414.las	1	4518.925	4580.893
	2	4516.031	4554.128
LD35281417.las	1	4485.28	4601.29
	2	4484.765	4570.473
LD35281420.las	1	4539.676	4733.173
	2	4539.391	4569.056
LD35281423.las	1	4529.64	4594.85
	2	4529.404	4564.495
LD35281426.las	1	4529.676	4606.169
	2	4529.453	4582.471
	7	3827.64	3827.64
LD35281429.las	1	4495.424	4587.799
	2	4495.178	4571.477
	18	5087.516	5087.516
LD35281432.las	1	4494.811	4582.032
	2	4494.273	4559.331
	7	4489.063	4489.063
	18	4867.907	4867.907
LD35281435.las	1	4513.144	4598.59
	2	4512.737	4565.247

DPH-1.4 Report on Elevation by Class for Tiled Data - continued

File	Class	Z Min	Z Max
	7	4386.143	4540.854
	18	5155.19	5155.278
LD35281438.las	1	4528.144	4615.299
	2	4527.832	4588.793
	7	4556.841	4556.841
	18	4954.603	4954.957
LD35281441.las	1	4546.402	4618.649
	2	4547.655	4589.581
	7	3866.423	4541.293
LD35281444.las	1	4554.532	4612.796
	2	4553.259	4593.843
	7	4551.982	4559.774
	18	5188.687	5188.687
LD35281447.las	1	4561.595	4618.613
	2	4561.208	4587.606
LD35281450.las	1	4565.335	4629.922
	2	4564.315	4593.419
LD35281453.las	1	4531.333	4626.556
	2	4529.728	4596.218
LD35281456.las	1	4519.253	4610.814
	2	4509.879	4564.758
LD35281459.las	1	4507.711	4535.913
	2	4507.235	4535.713
LD35281462.las	1	4510.821	4555.122
	2	4510.309	4552.904
LD35281465.las	1	4533.239	4605.768
	2	4532.983	4576.835
	7	3760.96	3760.96
LD35281468.las	1	4484.384	4591.238
	2	4481.881	4582.481
	7	4347.701	4347.701
LD35281471.las	1	4452.471	4565.214
	2	4451.776	4565.385
	7	4246.871	4323.17
LD35281474.las	1	4438.974	4532.688

DPH-1.4 Report on Elevation by Class for Tiled Data - continued

File	Class	Z Min	Z Max
	2	4438.787	4534.489
LD35281477.las	1	4464.781	4534.532
	2	4462.235	4534.466
LD35281480.las	1	4498.508	4562.904
	2	4497.97	4567.658
LD35281483.las	1	4529.581	4615.401
	2	4524.614	4573.426
	7	4314.01	4503.164
LD35281486.las	1	4505.355	4608.108
	2	4499.213	4573.393
LD35281489.las	1	4451.897	4544.322
	2	4449.87	4550.532
LD35281492.las	1	4392.12	4499.653
	2	4390.467	4498.547
	7	4165.356	4165.356
LD35281495.las	1	4348.548	4482.527
	2	4343.984	4478.974
LD35281498.las	1	4298.833	4440.555
	2	4298.407	4440.657
	7	4079.286	4079.286
LD35281501.las	1	4303.554	4385.096
	2	4301.95	4385.444
LD35281504.las	1	4332.708	4397.002
	2	4330.874	4397.567
LD35281507.las	1	4357.718	4506.359
	2	4356.94	4442.603
	7	4136.934	4181.74
LD35281510.las	1	4326.422	4431.297
	2	4325.529	4430.313
	7	4340.018	4345.454
LD35281513.las	1	4357.219	4433.525
	2	4356.888	4433.541
LD35281516.las	1	4416.208	4440.067
	2	4409.269	4441.792

DPH-1.4 Report on Elevation by Class for Tiled Data - continued

File	Class	Z Min	Z Max
LD35281519.las	1	4383.121	4435.365
	2	4380.903	4429.246
	7	4388.351	4401.779
LD35281522.las	1	4398.646	4430.224
	2	4398.21	4431.176
	7	4408.098	4408.098
LD35281525.las	1	4389.709	4449.771
	2	4387.488	4445.401
LD35281528.las	1	4393.161	4456.087
	2	4390.772	4455.815
	7	4039.634	4113.197
LD35281531.las	1	4417.928	4453.072
	2	4415.405	4463.426
	7	3753.332	3753.332
LD35281534.las	1	4428.997	4640.952
	2	4428.643	4470.142
	7	4434.594	4434.594
	9	4430.582	4431.303
	10	4430.631	4431.704
	18	4664.131	4725.086
LD35281537.las	1	4434.489	4481.221
	2	4435.168	4477.232
LD35281540.las	1	4438.58	4483.698
	2	4438.151	4480.664
	7	4198.436	4441.317
LD35281543.las	1	4422.065	4476.996
	2	4421.658	4479.318
	7	4272.741	4272.741
	18	5062.89	5062.89
LD35281546.las	1	4404.332	4453.433
	2	4403.311	4453.741
	7	4131.514	4319.988
LD35281549.las	1	4368.981	4460.034
	2	4366.474	4449.122
	7	4201.33	4229.119
	18	4789.675	4789.675
LD35281552.las	1	4373.108	4449.866

DPH-1.4 Report on Elevation by Class for Tiled Data - continued

File	Class	Z Min	Z Max
	2	4370.385	4450.011
	7	4251.789	4251.789
	18	4799.879	4799.879
LD35281555.las	1	4416.828	4483.958
	2	4416.297	4483.597
LD35281558.las	1	4394.046	4456.5
	2	4392.563	4457.006
	7	4084.021	4084.021
LD35281561.las	1	4395.621	4631.815
	2	4394.332	4472.599
LD35281564.las	1	4415.802	4505.506
	2	4414.945	4506.238
	7	4266.829	4334.079
LD35281567.las	1	4463.708	4527.061
	2	4446.54	4525.775
LD35281570.las	1	4459.069	4534.738
	2	4456.819	4523.203
	7	4487.281	4487.281
LD35281573.las	1	4425.004	4525.88
	2	4422.366	4528.324
	7	4231.163	4231.163
	18	4683.462	5195.905
LD35281576.las	1	4443.669	4652.228
	2	4430.742	4644.764
	7	4206.793	4612.084
LD35281579.las	1	4486.477	4680.22
	2	4485.808	4671.395
LD35281582.las	1	4491.628	4556.995
	2	4490.664	4541.182
	7	4293.321	4302.918
LD35281585.las	1	4516.428	4612.353
	2	4515.723	4588.957
	7	4344.558	4354.122
LD35281588.las	1	4504.463	4665.499
	2	4502.816	4642.163
	7	4530.375	4530.375

DPH-1.4 Report on Elevation by Class for Tiled Data - continued

File	Class	Z Min	Z Max
LD35281591.las	1	4481.812	4660.706
	2	4478.511	4641.021
LD35281594.las	1	4483.931	4572.422
	2	4481.326	4572.616
	7	4290.205	4290.205
LD35281597.las	1	4525.811	4620.624
	2	4523.708	4609.282
	7	4104.624	4512.675
LD35281600.las	1	4564.728	4687.868
	2	4562.166	4687.425
	7	4617.022	4617.022
LD35281603.las	1	4637.474	4879.793
	2	4635.854	4879.236
	7	4690.023	4783.334
LD35281606.las	1	4743.527	4962.06
	2	4740.689	4942.057
	7	4906.079	4906.079
	18	5220.59	5521.544
LD35281609.las	1	4860.574	4986.893
	2	4859.583	4953.868
	7	4913.287	4913.287
LD35281612.las	1	4901.06	4982.228
	2	4900.764	4955.964
LD35311396.las	1	4326.747	4503.311
	2	4325.365	4422.534
	7	4335.9	4335.9
LD35311399.las	1	4350.113	4527.947
	2	4348.426	4435.332
	7	4349.319	4349.319
	18	5025.59	5031.079
LD35311402.las	1	4386.392	4502.416
	2	4385.995	4485.299
LD35311405.las	1	4433.62	4651.854
	2	4433.154	4523.259
	7	3795.291	3849.937
LD35311408.las	1	4489.998	4563.918

DPH-1.4 Report on Elevation by Class for Tiled Data - continued

File	Class	Z Min	Z Max
	2	4489.322	4525.162
LD35311411.las	1	4490.847	4559.689
	2	4490.099	4528.636
	18	5626.813	5627.003
LD35311414.las	1	4504.351	4561.936
	2	4503.948	4526.999
LD35311417.las	1	4511.645	4573.485
	2	4510.68	4544.742
	18	4754.879	4783.212
LD35311420.las	1	4527.064	4597.855
	2	4526.018	4568.446
	7	3856.311	4088.876
LD35311423.las	1	4501.129	4591.448
	2	4500.677	4563.35
	7	4527.52	4527.52
LD35311426.las	1	4518.295	4599.285
	2	4516.441	4568.603
LD35311429.las	1	4490.765	4580.552
	2	4490.411	4568.8
	7	3717.099	3717.099
LD35311432.las	1	4479.542	4547.507
	2	4479.151	4528.515
	7	4495.565	4507.537
	18	4836.634	4939.301
LD35311435.las	1	4491.966	4581.526
	2	4491.497	4553.921
LD35311438.las	1	4528.439	4660.001
	2	4528.121	4559.476
	7	4546.553	4546.553
LD35311441.las	1	4541.356	4577.412
	2	4540.985	4565.306
	7	4487.586	4487.586
LD35311444.las	1	4539.335	4571.884
	2	4542.767	4565.913
LD35311447.las	1	4551.858	4575.932

DPH-1.4 Report on Elevation by Class for Tiled Data - continued

File	Class	Z Min	Z Max
	2	4551.467	4568.121
	7	4372.583	4372.583
	18	5136.571	5136.571
LD35311450.las	1	4557.383	4573.131
	2	4556.838	4570.509
LD35311453.las	1	4521.067	4582.238
	2	4518.38	4568.393
LD35311456.las	1	4503.715	4547.576
	2	4502.918	4531.352
LD35311459.las	1	4501.198	4516.674
	2	4500.778	4513.265
LD35311462.las	1	4507.314	4541.91
	2	4506.92	4541.822
LD35311465.las	1	4509.522	4557.219
	2	4508.278	4557.192
LD35311468.las	1	4473.741	4557.304
	2	4473.511	4557.251
LD35311471.las	1	4457.711	4499.42
	2	4457.238	4495.627
LD35311474.las	1	4432.048	4499.732
	2	4431.779	4500.618
	18	4951.414	4951.414
LD35311477.las	1	4479.089	4533.757
	2	4478.134	4534.509
LD35311480.las	1	4525.499	4580.69
	2	4522.051	4553.147
LD35311483.las	1	4521.615	4553.196
	2	4518.587	4553.226
LD35311486.las	1	4505.755	4541.231
	2	4500.034	4541.1
LD35311489.las	1	4467.859	4521.284
	2	4467.36	4521.54
LD35311492.las	1	4419.637	4486.992

DPH-1.4 Report on Elevation by Class for Tiled Data - continued

File	Class	Z Min	Z Max
	2	4418.846	4487.038
LD35311495.las	1	4383.738	4563.961
	2	4383.472	4458.6
LD35311498.las	1	4298.308	4445.854
	2	4297.928	4449.538
LD35311501.las	1	4297.111	4373.206
	2	4295.592	4373.259
LD35311504.las	1	4301.806	4391.29
	2	4301.412	4394.158
LD35311507.las	1	4307.275	4417.724
	2	4303.823	4417.701
LD35311510.las	1	4316.061	4397.35
	2	4315.359	4399.102
LD35311513.las	1	4393.941	4432.521
	2	4391.989	4432.173
LD35311516.las	1	4371.934	4433.344
	2	4364.853	4436.842
LD35311519.las	1	4370.316	4418.931
	2	4367.58	4416.215
LD35311522.las	1	4380.703	4422.304
	2	4379.224	4421.32
LD35311525.las	1	4376.248	4428.974
	2	4373.357	4428.846
LD35311528.las	1	4391.559	4446.153
	2	4389.84	4445.044
LD35311531.las	1	4412.498	4444.227
	2	4409.863	4447.875
	7	4207.81	4207.81
LD35311534.las	1	4444.154	4472.061
	2	4428.016	4473.646
LD35311537.las	1	4450.91	4478.249
	2	4450.404	4478.774
LD35311540.las			

DPH-1.4 Report on Elevation by Class for Tiled Data - continued

File	Class	Z Min	Z Max
	1	4446.733	4480.149
	2	4445.828	4468.488
LD35311543.las	1	4434.778	4472.265
	2	4432.658	4477.202
LD35311546.las	1	4431.655	4476.956
	2	4421.992	4477.311
LD35311549.las	1	4366.287	4446.723
	2	4365.083	4448.59
LD35311552.las	1	4366.806	4467.977
	2	4365.789	4468.8
LD35311555.las	1	4419.47	4479.916
	2	4418.272	4481.743
LD35311558.las	1	4387.435	4437.389
	2	4385.962	4440.916
LD35311561.las	1	4390.821	4476.615
	2	4389.85	4476.143
LD35311564.las	1	4437.524	4484
	2	4427.921	4483
LD35311567.las	1	4447.941	4496.136
	2	4443.469	4495.746
LD35311570.las	1	4449.355	4513.853
	2	4447.77	4494.758
LD35311573.las	1	4423.8	4491.832
	2	4416.871	4494.834
LD35311576.las	1	4425.188	4635.945
	2	4424.597	4633.846
	7	4601.251	4619.909
LD35311579.las	1	4482.727	4560.289
	2	4481.874	4551.297
LD35311582.las	1	4490.388	4515.824
	2	4489.955	4516.038
LD35311585.las	1	4510.542	4550.601
	2	4507.422	4551.103

DPH-1.4 Report on Elevation by Class for Tiled Data - continued

File	Class	Z Min	Z Max
LD35311588.las	1	4487.179	4628.813
	2	4486.399	4629.315
LD35311591.las	1	4474.843	4622.566
	2	4472.967	4623.383
LD35311594.las	1	4478.229	4519.64
	2	4476.11	4524.581
LD35311597.las	1	4521.654	4571.021
	2	4519.624	4571.707
LD35311600.las	1	4570.457	4645.453
	2	4569.64	4644.036
LD35311603.las	1	4642.123	4764.377
	2	4640.972	4764.151
LD35311606.las	1	4760.473	4923.307
	2	4759.206	4925.984
LD35311609.las	1	4879.836	4896.598
	2	4878.452	4916.03
LD35341396.las	1	4311.169	4391.261
	2	4310.795	4391.327
	7	4312.413	4312.413
LD35341399.las	1	4357.262	4439.857
	2	4356.054	4423.682
	7	4380.985	4400.316
	18	4943.855	4943.855
LD35341402.las	1	4394.598	4452.557
	2	4391.871	4453.275
	7	4409.886	4409.886
	18	4970.905	4970.905
LD35341405.las	1	4417.721	4506.225
	2	4413.485	4506.782
	7	4422.573	4422.573
LD35341408.las	1	4438.301	4505.053
	2	4432.927	4507.858
LD35341411.las	1	4487.009	4521.927
	2	4486.336	4519.689
LD35341414.las			

DPH-1.4 Report on Elevation by Class for Tiled Data - continued

File	Class	Z Min	Z Max
	1	4493.843	4525.171
	2	4492.648	4521.822
LD35341417.las	1	4502.524	4556.339
	2	4502.15	4534.069
	7	4462.852	4462.852
LD35341420.las	1	4503.672	4565.45
	2	4502.593	4565.467
LD35341423.las	1	4507.58	4578.518
	2	4506.953	4578.593
	7	4515.516	4515.516
LD35341426.las	1	4493.278	4576.72
	2	4492.57	4576.782
LD35341429.las	1	4465.093	4537.133
	2	4463.554	4530.499
	7	4500.513	4500.513
	18	5010.282	5131.217
LD35341432.las	1	4463.702	4555.358
	2	4462.363	4518.813
	9	4464.581	4473.082
	10	4464.765	4472.957
LD35341435.las	1	4495.086	4594.892
	2	4494.755	4551.471
	7	4337.426	4497.324
LD35341438.las	1	4527.543	4593.964
	2	4527.032	4556.894
	18	4896.283	4896.283
LD35371396.las	1	4338.617	4433.489
	2	4337.872	4389.607
LD35371399.las	1	4352.324	4441.602
	2	4354.529	4404.043
LD35371402.las	1	4372.34	4470.306
	2	4372.019	4428.607
	7	4381.021	4381.021
LD35371405.las	1	4381.31	4487.478
	2	4380.985	4450.28
	18	4820.666	4820.666

DPH-1.4 Report on Elevation by Class for Tiled Data - continued

File	Class	Z Min	Z Max
LD35371408.las	1	4406.536	4518.272
	2	4405.546	4490.24
	7	4447.291	4447.291
LD35371411.las	1	4437.698	4560.811
	2	4436.162	4532.347
	7	4463.492	4463.492
LD35371414.las	1	4465.562	4550.808
	2	4463.413	4517.36
	7	4366.12	4366.12
LD35371417.las	1	4491.599	4556.628
	2	4490.729	4520.673
	7	4407.924	4407.924
LD35371420.las	1	4495.224	4558.387
	2	4494.476	4525.447
	7	3735.222	3740.711
	18	4759.259	5229.534
LD35371423.las	1	4491.395	4571.5
	2	4490.923	4529.751
	7	3960.668	4218.781
LD35371426.las	1	4473.672	4561.641
	2	4473.269	4527.514
	18	4959.137	4959.278
LD35371429.las	1	4449.686	4537.694
	2	4449.04	4494.04
LD35371432.las	1	4457.357	4736.401
	2	4452.908	4517.166
	7	4477.576	4501.116
LD35371435.las	1	4499.824	4585.237
	2	4499.371	4550.837
	7	4483.712	4483.712
LD35371438.las	1	4494.069	4594.476
	2	4493.426	4554.443
LD35401396.las	1	4319.247	4428.449
	2	4314.568	4396.471
	7	4322.577	4345.848
LD35401399.las	1	4340.011	4422.767

DPH-1.4 Report on Elevation by Class for Tiled Data - continued

File	Class	Z Min	Z Max
	2	4339.778	4384.525
	7	4314.211	4349.466
LD35401402.las	1	4351.199	4417.852
	2	4350.877	4402.987
	7	4351.425	4357.488
LD35401405.las	1	4353.754	4455.693
	2	4353.246	4415.162
	7	4398.16	4398.16
LD35401408.las	1	4365.89	4472.445
	2	4365.093	4456.556
LD35401411.las	1	4407.029	4499.348
	2	4410.897	4468.892
LD35401414.las	1	4435.962	4545.568
	2	4434.791	4510.122
LD35401417.las	1	4458.951	4569.581
	2	4458.662	4526.454
	7	4481.937	4481.937
LD35401420.las	1	4480.841	4562.826
	2	4489.807	4536.753
LD35401423.las	1	4486.198	4672.018
	2	4482.022	4528.498
LD35401426.las	1	4438.075	4537.061
	2	4436.615	4509.991
	7	4463.072	4463.072
LD35401429.las	1	4423.826	4520.237
	2	4423.541	4479.722
	9	4423.521	4426.071
	10	4423.594	4426.057
LD35401432.las	1	4450.874	4544.722
	2	4446.645	4514.158
	7	4441.595	4441.595
LD35401435.las	1	4475.503	4553.57
	2	4473.689	4512.514
LD35401438.las	1	4457.412	4536.225
	2	4456.766	4499.558

DPH-1.4 Report on Elevation by Class for Tiled Data - continued

File	Class	Z Min	Z Max
LD35431396.las	1	4278.226	4395.28
	2	4279.654	4395.109
LD35431399.las	1	4332.101	4373.243
	2	4321.468	4373.272
	7	4332.59	4335.779
	18	4930.699	4930.699
LD35431402.las	1	4316.389	4369.342
	2	4315.7	4369.883
LD35431405.las	1	4323.338	4392.255
	2	4322.203	4374.151
LD35431408.las	1	4351.717	4415.126
	2	4351.094	4413.738
	18	4956.526	4957.11
LD35431411.las	1	4370.565	4465.483
	2	4370.024	4464.981
	7	4397.189	4409.985
LD35431414.las	1	4400.582	4489.647
	2	4399.821	4489.771
	18	4915.4	4915.676
LD35431417.las	1	4427.324	4594.784
	2	4426.566	4501.333
LD35431420.las	1	4448.246	4531.435
	2	4446.044	4512.432
LD35431423.las	1	4435.969	4530.286
	2	4433.18	4526.802
LD35431426.las	1	4397.764	4519.085
	2	4397.032	4488.636
LD35431429.las	1	4410.89	4504
	2	4410.385	4476.891
	7	4422.485	4422.485
	9	4423.525	4426.162
	10	4423.587	4426.031
LD35431432.las	1	4448.4	4533.544
	2	4447.035	4499.899
LD35431435.las	1	4453.174	4533.305

DPH-1.4 Report on Elevation by Class for Tiled Data - continued

File	Class	Z Min	Z Max
	2	4451.769	4499.86
LD35431438.las	1	4441.871	4498.964
	2	4437.33	4484.158
LD35461396.las	1	4256.655	4469.853
	2	4253.174	4345.969
	7	3492.746	3534.022
	18	4821.447	5057.257
LD35461399.las	1	4307.245	4396.277
	2	4306.642	4367.094
	18	4922.969	4922.969
LD35461402.las	1	4284.867	4357.071
	2	4287.232	4352.055
LD35461405.las	1	4310.116	4369.296
	2	4309.795	4369.119
LD35461408.las	1	4323.075	4577.468
	2	4321.852	4378.019
	7	4333.472	4333.472
LD35461411.las	1	4331.789	4409.844
	2	4337.357	4409.978
	7	4362.294	4362.294
LD35461414.las	1	4353.551	4570.785
	2	4356.776	4439.171
LD35461417.las	1	4384.174	4466.133
	2	4383.279	4458.879
	7	4379.886	4412.891
LD35461420.las	1	4386.504	4478.728
	2	4384.952	4472.819
	7	4441.438	4441.438
LD35461423.las	1	4408.83	4487.898
	2	4408.354	4472.009
LD35461426.las	1	4372.291	4451.126
	2	4370.775	4439.588
LD35461429.las	1	4393.557	4483.698
	2	4392.458	4479.191
	7	4404.896	4404.896

DPH-1.4 Report on Elevation by Class for Tiled Data - continued

File	Class	Z Min	Z Max
LD35461432.las	1	4443.817	4535.588
	2	4442.796	4502.356
	7	3654.583	3962.075
LD35461435.las	1	4460.07	4543.642
	2	4459.712	4508.892
LD35461438.las	1	4458.797	4529.187
	2	4458.036	4502.501
LD35491396.las	1	4247.774	4340.579
	2	4247.213	4340.362
LD35491399.las	1	4260.274	4396.458
	2	4259.778	4352.616
	7	4304.959	4310.903
	9	4259.991	4261.36
	10	4260.228	4261.497
LD35491402.las	1	4262.423	4336.871
	2	4261.76	4326.993
	7	4205.448	4280.083
LD35491405.las	1	4283.981	4348.279
	2	4283.633	4348.062
LD35491408.las	1	4313.915	4347.475
	2	4312.508	4343.607
	18	4854.452	4882.959
LD35491411.las	1	4326.602	4394.102
	2	4326.189	4360.149
	18	4706.697	4706.966
LD35491414.las	1	4326.199	4384.853
	2	4331.451	4384.732
	7	4337.826	4351.474
LD35491417.las	1	4338.417	4564.479
	2	4335.693	4395.099
	7	4347.265	4377.229
LD35491420.las	1	4361.021	4431.189
	2	4359.647	4431.664
	7	4355.503	4388.994
LD35491423.las	1	4352.406	4457.071
	2	4352.265	4439.985

DPH-1.4 Report on Elevation by Class for Tiled Data - continued

File	Class	Z Min	Z Max
LD35491426.las	1	4339.473	4414.962
	2	4337.724	4411.714
	7	4380.447	4391.294
	18	4666.477	4666.749
LD35491429.las	1	4377.36	4523.626
	2	4371.29	4454.41
	7	4439.817	4439.817
	18	4900.548	4900.548
LD35491432.las	1	4421.901	4491.697
	2	4420.152	4491.966
	18	5004.153	5182.437
LD35491435.las	1	4439.607	4496.261
	2	4434.01	4485.864
	7	4379.552	4402.632
LD35491438.las	1	4451.333	4493.774
	2	4444.397	4467.471
	18	4864.078	4864.219
LD35521396.las	1	4204.312	4272.278
	2	4203.896	4272.475
	7	4234.263	4234.263
LD35521399.las	1	4208.354	4304.936
	2	4207.698	4305.415
LD35521402.las	1	4250.913	4352.14
	2	4248.577	4325.05
LD35521405.las	1	4302.357	4341.012
	2	4295.146	4334.749
	7	4307.442	4307.442
LD35521408.las	1	4294.224	4380.677
	2	4293.994	4340.546
	7	4287.232	4287.445
LD35521411.las	1	4315.06	4357.432
	2	4313.187	4357.481
	7	4307.869	4312.872
LD35521414.las	1	4316.901	4379.509
	2	4316.651	4349.361
	7	4256.698	4327.055
LD35521417.las			

DPH-1.4 Report on Elevation by Class for Tiled Data - continued

File	Class	Z Min	Z Max
	1	4304.401	4394.371
	2	4308.246	4371.573
	7	4299.263	4299.263
	18	4756.798	4756.798
LD35521420.las	1	4314.338	4558.59
	2	4313.882	4401.307
	7	4354.401	4354.401
LD35521423.las	1	4306.547	4433.669
	2	4305.234	4398.279
LD35521426.las	1	4322.272	4413.643
	2	4321.441	4392.682
LD35521429.las	1	4368.676	4465.877
	2	4367.619	4437.517
	7	4378.751	4412.596
LD35521432.las	1	4405.979	4477.114
	2	4406.067	4434.611
	7	4192.121	4412.288
LD35521435.las	1	4411.333	4495.956
	2	4411.336	4452.396
	7	4410.175	4418.19
LD35521438.las	1	4416.386	4490.309
	2	4414.043	4450.7
	7	4422.757	4422.757
LD35551396.las	1	4171.445	4235.822
	2	4168.542	4235.792
	7	4215.815	4215.815
LD35551399.las	1	4210.339	4317.76
	2	4208.83	4319.322
LD35551402.las	1	4245.044	4486.622
	2	4242.964	4325.428
LD35551405.las	1	4257.593	4326.953
	2	4256.619	4323.912
LD35551408.las	1	4287.491	4507.573
	2	4287.022	4346.737
	7	4286.94	4318.59
LD35551411.las			

DPH-1.4 Report on Elevation by Class for Tiled Data - continued

File	Class	Z Min	Z Max
	1	4289.129	4358.469
	2	4291.809	4353.377
	7	4292.167	4302.121
	18	4706.903	4707.281
LD35551414.las	1	4303.164	4339.857
	2	4306.081	4339.834
	7	4264.975	4306.852
LD35551417.las	1	4276.274	4530.709
	2	4275.815	4328.968
	7	4288.955	4288.955
	18	4581.651	4648.8
LD35551420.las	1	4270.838	4328.036
	2	4270.405	4329.611
	7	4287.895	4287.895
LD35551423.las	1	4280.231	4370.71
	2	4279.391	4370.467
LD35551426.las	1	4323.148	4427.547
	2	4322.511	4388.21
LD35551429.las	1	4356.058	4454.876
	2	4356.32	4424.01
	7	4350.739	4405.08
	18	5191.01	5191.01
LD35551432.las	1	4364.371	4458.548
	2	4367.111	4421.497
	7	4370.257	4394.056
LD35551435.las	1	4375.211	4461.54
	2	4376.527	4421.3
	7	4272.367	4386.743
LD35551438.las	1	4373.075	4457.189
	2	4372.081	4419.542
	7	4375.437	4402.042
LD35581396.las	1	4148.286	4230.457
	2	4147.541	4230.369
LD35581399.las	1	4188.443	4287.386
	2	4187.646	4287.701
	18	4485.939	4656.687
LD35581402.las			

DPH-1.4 Report on Elevation by Class for Tiled Data - continued

File	Class	Z Min	Z Max
	1	4196.934	4296.402
	2	4195.917	4296.796
LD35581405.las	1	4222.931	4299.496
	2	4221.553	4299.421
	7	4216.156	4216.156
LD35581408.las	1	4264.48	4322.373
	2	4263.653	4322.157
	7	4278.171	4278.171
LD35581411.las	1	4287.856	4327.764
	2	4286.491	4327.655
	7	4302.226	4307.111
LD35581414.las	1	4260.838	4516.369
	2	4259.04	4323.016
	7	3737.912	3813.057
LD35581417.las	1	4236.419	4330.752
	2	4235.953	4316.904
LD35581420.las	1	4250.096	4368.659
	2	4246.953	4349
	7	4255.159	4255.159
LD35581423.las	1	4284.811	4380.414
	2	4283.666	4362.36
	7	4317.59	4325.598
LD35581426.las	1	4321.159	4392.603
	2	4319.696	4358.971
	7	4292.793	4334.466
LD35581429.las	1	4325.89	4381.891
	2	4325.073	4368.574
	18	4688.649	4688.895
LD35581432.las	1	4332.623	4396.438
	2	4324.667	4386.044
	7	4304.473	4353.915
LD35581435.las	1	4321.766	4412.823
	2	4321.041	4398.827
	7	4298.564	4298.564
LD35581438.las	1	4330.874	4398.17
	2	4329.181	4389.351

DPH-1.4 Report on Elevation by Class for Tiled Data - continued

File	Class	Z Min	Z Max
	7	3763.221	4303.066
LD35611396.las	1	4096.137	4215.543
	2	4095.881	4215.697
	7	3386.614	3440.695
	9	4137.046	4142.797
	10	4137.068	4145.441
LD35611399.las	1	4155.152	4224.408
	2	4154.572	4224.424
LD35611402.las	1	4160.051	4221.573
	2	4157.406	4221.96
LD35611405.las	1	4195.562	4333.666
	2	4196.094	4279.962
LD35611408.las	1	4244.368	4338.325
	2	4243.584	4338.259
	7	4306.842	4306.842
LD35611411.las	1	4245.467	4358.61
	2	4244.49	4358.344
LD35611414.las	1	4202.833	4315.756
	2	4202.328	4317.065
	7	4193.505	4266.071
	18	4744.991	4745.351
LD35611417.las	1	4220.638	4316.412
	2	4220.103	4316.612
LD35611420.las	1	4296.448	4345.1
	2	4284.877	4345.06
	7	4301.143	4301.143
LD35611423.las	1	4295.162	4340.779
	2	4301.002	4329.207
	7	4290.687	4290.687
LD35611426.las	1	4291.825	4458.344
	2	4292.941	4336.829
	7	4304.493	4304.493
LD35611429.las	1	4289.211	4388.666
	2	4291.819	4348.243
	7	4118.84	4323.686
LD35611432.las			

DPH-1.4 Report on Elevation by Class for Tiled Data - continued

File	Class	Z Min	Z Max
	1	4288.505	4361.313
	2	4289.827	4360.88
	7	4283.466	4283.466
LD35611435.las	1	4292.967	4330.296
	2	4297.856	4330.608
	7	4296.602	4296.602
LD35611438.las	1	4306.875	4335.08
	2	4301.222	4335.188
LD35641396.las	1	4093.896	4208.207
	2	4093.634	4208.935
	7	4103.02	4104.903
	9	4093.742	4138.161
	10	4093.673	4139.49
LD35641399.las	1	4115.756	4204.89
	2	4115.169	4204.844
	9	4136.101	4142.105
	10	4136.265	4143.729
LD35641402.las	1	4152.708	4217.813
	2	4151.199	4218.604
LD35641405.las	1	4182.059	4252.78
	2	4181.553	4244.519
	7	4190.523	4190.523
LD35641408.las	1	4218.138	4283.709
	2	4217.836	4284.007
LD35641411.las	1	4196.999	4291.55
	2	4195.08	4286.93
LD35641414.las	1	4190.687	4294.519
	2	4189.952	4295.877
	7	4228.41	4259.483
LD35641417.las	1	4264.68	4313.072
	2	4261.944	4313.151
LD35641420.las	1	4282.472	4311.855
	2	4285.667	4312.183
LD35641423.las	1	4292.029	4315.329
	2	4290.326	4314.522
LD35641426.las			

DPH-1.4 Report on Elevation by Class for Tiled Data - continued

File	Class	Z Min	Z Max
	1	4290.326	4307.4
	2	4289.414	4309.87
LD35641429.las	1	4288.8	4308.282
	2	4288.207	4296.386
LD35641432.las	1	4289.165	4326.848
	2	4285.231	4302.856
LD35641435.las	1	4295.589	4306.825
	2	4294.155	4304.63
LD35641438.las	1	4297.045	4339.309
	2	4294.024	4307.344

DPH-2 Report on Full Waveform (Swath Data)

The USGS Lidar Base Specification Version 1.2 states: "If full waveform data are recorded during collection, the waveform packets shall be delivered. LAS Specification version 1.4 deliverables including waveform data shall use external auxiliary files with the extension .wdp to store waveform packet data. See the LAS Specification version 1.4 for additional information (American Society for Photogrammetry and Remote Sensing, 2011)."

The purpose of this section is to show the presence of waveform data for the lidar swath data.

[Boresighted Files - D:\00_CWCB\Point_Cloud\swathsuncl](#)

No waveform data (WPD) files are included in this dataset.

DPH-2 Report on Full Waveform (Tiled Data)

The purpose of this section is to show the presence of waveform data for the lidar tiled data.

[Classified Files - Y:\Mapping\Projects\65219844_CWCB_Eastern_Colorado\Production\Final_Client_Deliverables\Block_1\point_cloud\tilecls](#)

No waveform data (WPD) files are included in this dataset.

DPH-3 Report on Time of Global Positioning System Data (Swath Data)

The USGS Lidar Base Specification Version 1.2 states: "The time of global positioning system (GPS) data shall be recorded as Adjusted GPS Time, at a precision sufficient to allow unique timestamps for each pulse. Adjusted GPS Time is defined to be Standard (or satellite) GPS time minus 109. See the LAS Specification version 1.4 for additional information (American Society for Photogrammetry and Remote Sensing, 2013)."

The purpose of this section is to show the GPS time type within the LAS files for the lidar swath data.

[Boresighted Files - D:\00_CWCB\Point_Cloud\swathsuncl](#)

File	GPS Time Type
01003.las	Adjusted GPS Time
01004.las	Adjusted GPS Time
01006.las	Adjusted GPS Time
01009.las	Adjusted GPS Time
01010.las	Adjusted GPS Time
01011.las	Adjusted GPS Time
01012.las	Adjusted GPS Time
01015.las	Adjusted GPS Time
01017.las	Adjusted GPS Time
01018.las	Adjusted GPS Time
01020.las	Adjusted GPS Time
01022.las	Adjusted GPS Time
01027.las	Adjusted GPS Time
01028.las	Adjusted GPS Time
01030.las	Adjusted GPS Time
01039.las	Adjusted GPS Time
01043.las	Adjusted GPS Time
01044.las	Adjusted GPS Time
01045.las	Adjusted GPS Time
01046.las	Adjusted GPS Time
01047.las	Adjusted GPS Time
01048.las	Adjusted GPS Time
01049.las	Adjusted GPS Time
01050.las	Adjusted GPS Time
01051.las	Adjusted GPS Time
01052.las	Adjusted GPS Time
01053.las	Adjusted GPS Time
01054.las	Adjusted GPS Time
01055.las	Adjusted GPS Time
01056.las	Adjusted GPS Time
01057.las	Adjusted GPS Time
01058.las	Adjusted GPS Time
01059.las	Adjusted GPS Time
01060.las	Adjusted GPS Time
01061.las	Adjusted GPS Time
01062.las	Adjusted GPS Time
01083.las	Adjusted GPS Time
01084.las	Adjusted GPS Time
01092.las	Adjusted GPS Time
01093.las	Adjusted GPS Time

DPH-3 Report on Time of Global Positioning System Data (Swath Data) - continued

<u>File</u>	<u>GPS Time Type</u>
01094.las	Adjusted GPS Time
01095.las	Adjusted GPS Time
01096.las	Adjusted GPS Time
01097.las	Adjusted GPS Time
01098.las	Adjusted GPS Time
01099.las	Adjusted GPS Time
01100.las	Adjusted GPS Time
01101.las	Adjusted GPS Time
01102.las	Adjusted GPS Time
01103.las	Adjusted GPS Time
01104.las	Adjusted GPS Time
01105.las	Adjusted GPS Time
01106.las	Adjusted GPS Time
01107.las	Adjusted GPS Time
01108.las	Adjusted GPS Time
01109.las	Adjusted GPS Time
01110.las	Adjusted GPS Time
01111.las	Adjusted GPS Time
01112.las	Adjusted GPS Time
01113.las	Adjusted GPS Time
01114.las	Adjusted GPS Time
01142.las	Adjusted GPS Time
01143.las	Adjusted GPS Time
01144.las	Adjusted GPS Time
01145.las	Adjusted GPS Time
01146.las	Adjusted GPS Time
01147.las	Adjusted GPS Time
01148.las	Adjusted GPS Time
01158.las	Adjusted GPS Time
01159.las	Adjusted GPS Time
01160.las	Adjusted GPS Time
01177.las	Adjusted GPS Time
01178.las	Adjusted GPS Time
01179.las	Adjusted GPS Time
01180.las	Adjusted GPS Time
01181.las	Adjusted GPS Time
01182.las	Adjusted GPS Time
01183.las	Adjusted GPS Time
01184.las	Adjusted GPS Time
01185.las	Adjusted GPS Time
01198.las	Adjusted GPS Time
01199.las	Adjusted GPS Time
01200.las	Adjusted GPS Time
01201.las	Adjusted GPS Time
01202.las	Adjusted GPS Time
01203.las	Adjusted GPS Time
01204.las	Adjusted GPS Time

DPH-3 Report on Time of Global Positioning System Data (Swath Data) - continued

<u>File</u>	<u>GPS Time Type</u>
01205.las	Adjusted GPS Time
01230.las	Adjusted GPS Time
01231.las	Adjusted GPS Time
01232.las	Adjusted GPS Time
01233.las	Adjusted GPS Time
01234.las	Adjusted GPS Time
01235.las	Adjusted GPS Time
01236.las	Adjusted GPS Time
01237.las	Adjusted GPS Time
01238.las	Adjusted GPS Time
01244.las	Adjusted GPS Time
01245.las	Adjusted GPS Time
01246.las	Adjusted GPS Time
01247.las	Adjusted GPS Time
01248.las	Adjusted GPS Time
01249.las	Adjusted GPS Time
01250.las	Adjusted GPS Time
01251.las	Adjusted GPS Time
01252.las	Adjusted GPS Time
01253.las	Adjusted GPS Time
01254.las	Adjusted GPS Time
01255.las	Adjusted GPS Time
01256.las	Adjusted GPS Time
01299.las	Adjusted GPS Time
01316.las	Adjusted GPS Time
02000.las	Adjusted GPS Time
02012.las	Adjusted GPS Time
02031.las	Adjusted GPS Time
02032.las	Adjusted GPS Time
02033.las	Adjusted GPS Time
02103.las	Adjusted GPS Time
02104.las	Adjusted GPS Time
02105.las	Adjusted GPS Time

DPH-3 Report on Time of Global Positioning System Data (Tiled Data)

The purpose of this section is to show the GPS time type within the LAS files for the lidar tiled data.

[Classified Files - Y:\Mapping\Projects\65219844_CWCB_Eastern_Colorado\Production\Final_Client_Deliverables\Block_1\point_cloud\tilecls](#)

File	GPS Time Type
LD31501468.las	Adjusted GPS Time
LD31501492.las	Adjusted GPS Time
LD31501495.las	Adjusted GPS Time
LD31501498.las	Adjusted GPS Time
LD31501501.las	Adjusted GPS Time
LD31501504.las	Adjusted GPS Time
LD31501507.las	Adjusted GPS Time
LD31501510.las	Adjusted GPS Time
LD31501513.las	Adjusted GPS Time
LD31501516.las	Adjusted GPS Time
LD31501519.las	Adjusted GPS Time
LD31501522.las	Adjusted GPS Time
LD31501525.las	Adjusted GPS Time
LD31501528.las	Adjusted GPS Time
LD31501531.las	Adjusted GPS Time
LD31501534.las	Adjusted GPS Time
LD31501537.las	Adjusted GPS Time
LD31501540.las	Adjusted GPS Time
LD31501543.las	Adjusted GPS Time
LD31501546.las	Adjusted GPS Time
LD31501549.las	Adjusted GPS Time
LD31501552.las	Adjusted GPS Time
LD31501555.las	Adjusted GPS Time
LD31501558.las	Adjusted GPS Time
LD31501561.las	Adjusted GPS Time
LD31501564.las	Adjusted GPS Time
LD31501567.las	Adjusted GPS Time
LD31501570.las	Adjusted GPS Time
LD31501573.las	Adjusted GPS Time
LD31501576.las	Adjusted GPS Time
LD31501579.las	Adjusted GPS Time
LD31501582.las	Adjusted GPS Time
LD31501585.las	Adjusted GPS Time
LD31501588.las	Adjusted GPS Time
LD31501591.las	Adjusted GPS Time
LD31501594.las	Adjusted GPS Time
LD31501597.las	Adjusted GPS Time
LD31501600.las	Adjusted GPS Time
LD31501603.las	Adjusted GPS Time
LD31501606.las	Adjusted GPS Time
LD31531429.las	Adjusted GPS Time
LD31531432.las	Adjusted GPS Time
LD31531435.las	Adjusted GPS Time

DPH-3 Report on Time of Global Positioning System Data (Tiled Data) - continued

<u>File</u>	<u>GPS Time Type</u>
LD31531438.las	Adjusted GPS Time
LD31531441.las	Adjusted GPS Time
LD31531444.las	Adjusted GPS Time
LD31531447.las	Adjusted GPS Time
LD31531450.las	Adjusted GPS Time
LD31531453.las	Adjusted GPS Time
LD31531456.las	Adjusted GPS Time
LD31531459.las	Adjusted GPS Time
LD31531462.las	Adjusted GPS Time
LD31531465.las	Adjusted GPS Time
LD31531468.las	Adjusted GPS Time
LD31531471.las	Adjusted GPS Time
LD31531474.las	Adjusted GPS Time
LD31531477.las	Adjusted GPS Time
LD31531480.las	Adjusted GPS Time
LD31531483.las	Adjusted GPS Time
LD31531486.las	Adjusted GPS Time
LD31531489.las	Adjusted GPS Time
LD31531492.las	Adjusted GPS Time
LD31531495.las	Adjusted GPS Time
LD31531498.las	Adjusted GPS Time
LD31531501.las	Adjusted GPS Time
LD31531504.las	Adjusted GPS Time
LD31531507.las	Adjusted GPS Time
LD31531510.las	Adjusted GPS Time
LD31531513.las	Adjusted GPS Time
LD31531516.las	Adjusted GPS Time
LD31531519.las	Adjusted GPS Time
LD31531522.las	Adjusted GPS Time
LD31531525.las	Adjusted GPS Time
LD31531528.las	Adjusted GPS Time
LD31531531.las	Adjusted GPS Time
LD31531534.las	Adjusted GPS Time
LD31531537.las	Adjusted GPS Time
LD31531540.las	Adjusted GPS Time
LD31531543.las	Adjusted GPS Time
LD31531546.las	Adjusted GPS Time
LD31531549.las	Adjusted GPS Time
LD31531552.las	Adjusted GPS Time
LD31531555.las	Adjusted GPS Time
LD31531558.las	Adjusted GPS Time
LD31531561.las	Adjusted GPS Time
LD31531564.las	Adjusted GPS Time
LD31531567.las	Adjusted GPS Time
LD31531570.las	Adjusted GPS Time
LD31531573.las	Adjusted GPS Time
LD31531576.las	Adjusted GPS Time

DPH-3 Report on Time of Global Positioning System Data (Tiled Data) - continued

<u>File</u>	<u>GPS Time Type</u>
LD31531579.las	Adjusted GPS Time
LD31531582.las	Adjusted GPS Time
LD31531585.las	Adjusted GPS Time
LD31531588.las	Adjusted GPS Time
LD31531591.las	Adjusted GPS Time
LD31531594.las	Adjusted GPS Time
LD31531597.las	Adjusted GPS Time
LD31531600.las	Adjusted GPS Time
LD31531603.las	Adjusted GPS Time
LD31531606.las	Adjusted GPS Time
LD31561420.las	Adjusted GPS Time
LD31561423.las	Adjusted GPS Time
LD31561426.las	Adjusted GPS Time
LD31561429.las	Adjusted GPS Time
LD31561432.las	Adjusted GPS Time
LD31561435.las	Adjusted GPS Time
LD31561438.las	Adjusted GPS Time
LD31561441.las	Adjusted GPS Time
LD31561444.las	Adjusted GPS Time
LD31561447.las	Adjusted GPS Time
LD31561450.las	Adjusted GPS Time
LD31561453.las	Adjusted GPS Time
LD31561456.las	Adjusted GPS Time
LD31561459.las	Adjusted GPS Time
LD31561462.las	Adjusted GPS Time
LD31561465.las	Adjusted GPS Time
LD31561468.las	Adjusted GPS Time
LD31561471.las	Adjusted GPS Time
LD31561474.las	Adjusted GPS Time
LD31561477.las	Adjusted GPS Time
LD31561480.las	Adjusted GPS Time
LD31561483.las	Adjusted GPS Time
LD31561486.las	Adjusted GPS Time
LD31561489.las	Adjusted GPS Time
LD31561492.las	Adjusted GPS Time
LD31561495.las	Adjusted GPS Time
LD31561498.las	Adjusted GPS Time
LD31561501.las	Adjusted GPS Time
LD31561504.las	Adjusted GPS Time
LD31561507.las	Adjusted GPS Time
LD31561510.las	Adjusted GPS Time
LD31561513.las	Adjusted GPS Time
LD31561516.las	Adjusted GPS Time
LD31561519.las	Adjusted GPS Time
LD31561522.las	Adjusted GPS Time
LD31561525.las	Adjusted GPS Time
LD31561528.las	Adjusted GPS Time

DPH-3 Report on Time of Global Positioning System Data (Tiled Data) - continued

<u>File</u>	<u>GPS Time Type</u>
LD31561531.las	Adjusted GPS Time
LD31561534.las	Adjusted GPS Time
LD31561537.las	Adjusted GPS Time
LD31561540.las	Adjusted GPS Time
LD31561543.las	Adjusted GPS Time
LD31561546.las	Adjusted GPS Time
LD31561549.las	Adjusted GPS Time
LD31561552.las	Adjusted GPS Time
LD31561555.las	Adjusted GPS Time
LD31561558.las	Adjusted GPS Time
LD31561561.las	Adjusted GPS Time
LD31561564.las	Adjusted GPS Time
LD31561567.las	Adjusted GPS Time
LD31561570.las	Adjusted GPS Time
LD31561573.las	Adjusted GPS Time
LD31561576.las	Adjusted GPS Time
LD31561579.las	Adjusted GPS Time
LD31561582.las	Adjusted GPS Time
LD31561585.las	Adjusted GPS Time
LD31561588.las	Adjusted GPS Time
LD31561591.las	Adjusted GPS Time
LD31561594.las	Adjusted GPS Time
LD31561597.las	Adjusted GPS Time
LD31561600.las	Adjusted GPS Time
LD31561603.las	Adjusted GPS Time
LD31561606.las	Adjusted GPS Time
LD31591399.las	Adjusted GPS Time
LD31591402.las	Adjusted GPS Time
LD31591417.las	Adjusted GPS Time
LD31591420.las	Adjusted GPS Time
LD31591423.las	Adjusted GPS Time
LD31591426.las	Adjusted GPS Time
LD31591429.las	Adjusted GPS Time
LD31591432.las	Adjusted GPS Time
LD31591435.las	Adjusted GPS Time
LD31591438.las	Adjusted GPS Time
LD31591441.las	Adjusted GPS Time
LD31591444.las	Adjusted GPS Time
LD31591447.las	Adjusted GPS Time
LD31591450.las	Adjusted GPS Time
LD31591453.las	Adjusted GPS Time
LD31591456.las	Adjusted GPS Time
LD31591459.las	Adjusted GPS Time
LD31591462.las	Adjusted GPS Time
LD31591465.las	Adjusted GPS Time
LD31591468.las	Adjusted GPS Time
LD31591471.las	Adjusted GPS Time

DPH-3 Report on Time of Global Positioning System Data (Tiled Data) - continued

<u>File</u>	<u>GPS Time Type</u>
LD31591474.las	Adjusted GPS Time
LD31591477.las	Adjusted GPS Time
LD31591480.las	Adjusted GPS Time
LD31591483.las	Adjusted GPS Time
LD31591486.las	Adjusted GPS Time
LD31591489.las	Adjusted GPS Time
LD31591492.las	Adjusted GPS Time
LD31591495.las	Adjusted GPS Time
LD31591498.las	Adjusted GPS Time
LD31591501.las	Adjusted GPS Time
LD31591504.las	Adjusted GPS Time
LD31591507.las	Adjusted GPS Time
LD31591510.las	Adjusted GPS Time
LD31591513.las	Adjusted GPS Time
LD31591516.las	Adjusted GPS Time
LD31591519.las	Adjusted GPS Time
LD31591522.las	Adjusted GPS Time
LD31591525.las	Adjusted GPS Time
LD31591528.las	Adjusted GPS Time
LD31591531.las	Adjusted GPS Time
LD31591534.las	Adjusted GPS Time
LD31591537.las	Adjusted GPS Time
LD31591540.las	Adjusted GPS Time
LD31591543.las	Adjusted GPS Time
LD31591546.las	Adjusted GPS Time
LD31591549.las	Adjusted GPS Time
LD31591552.las	Adjusted GPS Time
LD31591555.las	Adjusted GPS Time
LD31591558.las	Adjusted GPS Time
LD31591561.las	Adjusted GPS Time
LD31591564.las	Adjusted GPS Time
LD31591567.las	Adjusted GPS Time
LD31591570.las	Adjusted GPS Time
LD31591573.las	Adjusted GPS Time
LD31591576.las	Adjusted GPS Time
LD31591579.las	Adjusted GPS Time
LD31591582.las	Adjusted GPS Time
LD31591585.las	Adjusted GPS Time
LD31591588.las	Adjusted GPS Time
LD31591591.las	Adjusted GPS Time
LD31591594.las	Adjusted GPS Time
LD31591597.las	Adjusted GPS Time
LD31591600.las	Adjusted GPS Time
LD31591603.las	Adjusted GPS Time
LD31591606.las	Adjusted GPS Time
LD31621396.las	Adjusted GPS Time
LD31621399.las	Adjusted GPS Time

DPH-3 Report on Time of Global Positioning System Data (Tiled Data) - continued

<u>File</u>	<u>GPS Time Type</u>
LD31621414.las	Adjusted GPS Time
LD31621417.las	Adjusted GPS Time
LD31621420.las	Adjusted GPS Time
LD31621423.las	Adjusted GPS Time
LD31621426.las	Adjusted GPS Time
LD31621429.las	Adjusted GPS Time
LD31621432.las	Adjusted GPS Time
LD31621435.las	Adjusted GPS Time
LD31621438.las	Adjusted GPS Time
LD31621441.las	Adjusted GPS Time
LD31621444.las	Adjusted GPS Time
LD31621447.las	Adjusted GPS Time
LD31621450.las	Adjusted GPS Time
LD31621453.las	Adjusted GPS Time
LD31621456.las	Adjusted GPS Time
LD31621459.las	Adjusted GPS Time
LD31621462.las	Adjusted GPS Time
LD31621465.las	Adjusted GPS Time
LD31621468.las	Adjusted GPS Time
LD31621471.las	Adjusted GPS Time
LD31621474.las	Adjusted GPS Time
LD31621477.las	Adjusted GPS Time
LD31621480.las	Adjusted GPS Time
LD31621483.las	Adjusted GPS Time
LD31621486.las	Adjusted GPS Time
LD31621489.las	Adjusted GPS Time
LD31621492.las	Adjusted GPS Time
LD31621495.las	Adjusted GPS Time
LD31621498.las	Adjusted GPS Time
LD31621501.las	Adjusted GPS Time
LD31621504.las	Adjusted GPS Time
LD31621507.las	Adjusted GPS Time
LD31621510.las	Adjusted GPS Time
LD31621513.las	Adjusted GPS Time
LD31621516.las	Adjusted GPS Time
LD31621519.las	Adjusted GPS Time
LD31621522.las	Adjusted GPS Time
LD31621525.las	Adjusted GPS Time
LD31621528.las	Adjusted GPS Time
LD31621531.las	Adjusted GPS Time
LD31621534.las	Adjusted GPS Time
LD31621537.las	Adjusted GPS Time
LD31621540.las	Adjusted GPS Time
LD31621543.las	Adjusted GPS Time
LD31621546.las	Adjusted GPS Time
LD31621549.las	Adjusted GPS Time
LD31621552.las	Adjusted GPS Time

DPH-3 Report on Time of Global Positioning System Data (Tiled Data) - continued

<u>File</u>	<u>GPS Time Type</u>
LD31621555.las	Adjusted GPS Time
LD31621558.las	Adjusted GPS Time
LD31621561.las	Adjusted GPS Time
LD31621564.las	Adjusted GPS Time
LD31621567.las	Adjusted GPS Time
LD31621570.las	Adjusted GPS Time
LD31621573.las	Adjusted GPS Time
LD31621576.las	Adjusted GPS Time
LD31621579.las	Adjusted GPS Time
LD31621582.las	Adjusted GPS Time
LD31621585.las	Adjusted GPS Time
LD31621588.las	Adjusted GPS Time
LD31621591.las	Adjusted GPS Time
LD31621594.las	Adjusted GPS Time
LD31621597.las	Adjusted GPS Time
LD31621600.las	Adjusted GPS Time
LD31621603.las	Adjusted GPS Time
LD31621606.las	Adjusted GPS Time
LD31651396.las	Adjusted GPS Time
LD31651399.las	Adjusted GPS Time
LD31651414.las	Adjusted GPS Time
LD31651417.las	Adjusted GPS Time
LD31651420.las	Adjusted GPS Time
LD31651423.las	Adjusted GPS Time
LD31651426.las	Adjusted GPS Time
LD31651429.las	Adjusted GPS Time
LD31651432.las	Adjusted GPS Time
LD31651435.las	Adjusted GPS Time
LD31651438.las	Adjusted GPS Time
LD31651441.las	Adjusted GPS Time
LD31651444.las	Adjusted GPS Time
LD31651447.las	Adjusted GPS Time
LD31651450.las	Adjusted GPS Time
LD31651453.las	Adjusted GPS Time
LD31651456.las	Adjusted GPS Time
LD31651459.las	Adjusted GPS Time
LD31651462.las	Adjusted GPS Time
LD31651465.las	Adjusted GPS Time
LD31651468.las	Adjusted GPS Time
LD31651471.las	Adjusted GPS Time
LD31651474.las	Adjusted GPS Time
LD31651477.las	Adjusted GPS Time
LD31651480.las	Adjusted GPS Time
LD31651483.las	Adjusted GPS Time
LD31651486.las	Adjusted GPS Time
LD31651489.las	Adjusted GPS Time
LD31651492.las	Adjusted GPS Time

DPH-3 Report on Time of Global Positioning System Data (Tiled Data) - continued

<u>File</u>	<u>GPS Time Type</u>
LD31651495.las	Adjusted GPS Time
LD31651498.las	Adjusted GPS Time
LD31651501.las	Adjusted GPS Time
LD31651504.las	Adjusted GPS Time
LD31651507.las	Adjusted GPS Time
LD31651510.las	Adjusted GPS Time
LD31651513.las	Adjusted GPS Time
LD31651516.las	Adjusted GPS Time
LD31651519.las	Adjusted GPS Time
LD31651522.las	Adjusted GPS Time
LD31651525.las	Adjusted GPS Time
LD31651528.las	Adjusted GPS Time
LD31651531.las	Adjusted GPS Time
LD31651534.las	Adjusted GPS Time
LD31651537.las	Adjusted GPS Time
LD31651540.las	Adjusted GPS Time
LD31651543.las	Adjusted GPS Time
LD31651546.las	Adjusted GPS Time
LD31651549.las	Adjusted GPS Time
LD31651552.las	Adjusted GPS Time
LD31651555.las	Adjusted GPS Time
LD31651558.las	Adjusted GPS Time
LD31651561.las	Adjusted GPS Time
LD31651564.las	Adjusted GPS Time
LD31651567.las	Adjusted GPS Time
LD31651570.las	Adjusted GPS Time
LD31651573.las	Adjusted GPS Time
LD31651576.las	Adjusted GPS Time
LD31651579.las	Adjusted GPS Time
LD31651582.las	Adjusted GPS Time
LD31651585.las	Adjusted GPS Time
LD31651588.las	Adjusted GPS Time
LD31651591.las	Adjusted GPS Time
LD31651594.las	Adjusted GPS Time
LD31651597.las	Adjusted GPS Time
LD31651600.las	Adjusted GPS Time
LD31651603.las	Adjusted GPS Time
LD31651606.las	Adjusted GPS Time
LD31681396.las	Adjusted GPS Time
LD31681399.las	Adjusted GPS Time
LD31681411.las	Adjusted GPS Time
LD31681414.las	Adjusted GPS Time
LD31681417.las	Adjusted GPS Time
LD31681420.las	Adjusted GPS Time
LD31681423.las	Adjusted GPS Time
LD31681426.las	Adjusted GPS Time
LD31681429.las	Adjusted GPS Time

DPH-3 Report on Time of Global Positioning System Data (Tiled Data) - continued

<u>File</u>	<u>GPS Time Type</u>
LD31681432.las	Adjusted GPS Time
LD31681435.las	Adjusted GPS Time
LD31681438.las	Adjusted GPS Time
LD31681441.las	Adjusted GPS Time
LD31681444.las	Adjusted GPS Time
LD31681447.las	Adjusted GPS Time
LD31681450.las	Adjusted GPS Time
LD31681453.las	Adjusted GPS Time
LD31681456.las	Adjusted GPS Time
LD31681459.las	Adjusted GPS Time
LD31681462.las	Adjusted GPS Time
LD31681465.las	Adjusted GPS Time
LD31681468.las	Adjusted GPS Time
LD31681471.las	Adjusted GPS Time
LD31681474.las	Adjusted GPS Time
LD31681477.las	Adjusted GPS Time
LD31681480.las	Adjusted GPS Time
LD31681483.las	Adjusted GPS Time
LD31681486.las	Adjusted GPS Time
LD31681489.las	Adjusted GPS Time
LD31681492.las	Adjusted GPS Time
LD31681495.las	Adjusted GPS Time
LD31681498.las	Adjusted GPS Time
LD31681501.las	Adjusted GPS Time
LD31681504.las	Adjusted GPS Time
LD31681507.las	Adjusted GPS Time
LD31681510.las	Adjusted GPS Time
LD31681513.las	Adjusted GPS Time
LD31681516.las	Adjusted GPS Time
LD31681519.las	Adjusted GPS Time
LD31681522.las	Adjusted GPS Time
LD31681525.las	Adjusted GPS Time
LD31681528.las	Adjusted GPS Time
LD31681531.las	Adjusted GPS Time
LD31681534.las	Adjusted GPS Time
LD31681537.las	Adjusted GPS Time
LD31681540.las	Adjusted GPS Time
LD31681543.las	Adjusted GPS Time
LD31681546.las	Adjusted GPS Time
LD31681549.las	Adjusted GPS Time
LD31681552.las	Adjusted GPS Time
LD31681555.las	Adjusted GPS Time
LD31681558.las	Adjusted GPS Time
LD31681561.las	Adjusted GPS Time
LD31681564.las	Adjusted GPS Time
LD31681567.las	Adjusted GPS Time
LD31681570.las	Adjusted GPS Time

DPH-3 Report on Time of Global Positioning System Data (Tiled Data) - continued

<u>File</u>	<u>GPS Time Type</u>
LD31681573.las	Adjusted GPS Time
LD31681576.las	Adjusted GPS Time
LD31681579.las	Adjusted GPS Time
LD31681582.las	Adjusted GPS Time
LD31681585.las	Adjusted GPS Time
LD31681588.las	Adjusted GPS Time
LD31681591.las	Adjusted GPS Time
LD31681594.las	Adjusted GPS Time
LD31681597.las	Adjusted GPS Time
LD31681600.las	Adjusted GPS Time
LD31681603.las	Adjusted GPS Time
LD31681606.las	Adjusted GPS Time
LD31711396.las	Adjusted GPS Time
LD31711411.las	Adjusted GPS Time
LD31711414.las	Adjusted GPS Time
LD31711417.las	Adjusted GPS Time
LD31711420.las	Adjusted GPS Time
LD31711423.las	Adjusted GPS Time
LD31711426.las	Adjusted GPS Time
LD31711429.las	Adjusted GPS Time
LD31711432.las	Adjusted GPS Time
LD31711435.las	Adjusted GPS Time
LD31711438.las	Adjusted GPS Time
LD31711441.las	Adjusted GPS Time
LD31711444.las	Adjusted GPS Time
LD31711447.las	Adjusted GPS Time
LD31711450.las	Adjusted GPS Time
LD31711453.las	Adjusted GPS Time
LD31711456.las	Adjusted GPS Time
LD31711459.las	Adjusted GPS Time
LD31711462.las	Adjusted GPS Time
LD31711465.las	Adjusted GPS Time
LD31711468.las	Adjusted GPS Time
LD31711471.las	Adjusted GPS Time
LD31711474.las	Adjusted GPS Time
LD31711477.las	Adjusted GPS Time
LD31711480.las	Adjusted GPS Time
LD31711483.las	Adjusted GPS Time
LD31711486.las	Adjusted GPS Time
LD31711489.las	Adjusted GPS Time
LD31711492.las	Adjusted GPS Time
LD31711495.las	Adjusted GPS Time
LD31711498.las	Adjusted GPS Time
LD31711501.las	Adjusted GPS Time
LD31711504.las	Adjusted GPS Time
LD31711507.las	Adjusted GPS Time
LD31711510.las	Adjusted GPS Time

DPH-3 Report on Time of Global Positioning System Data (Tiled Data) - continued

<u>File</u>	<u>GPS Time Type</u>
LD31711513.las	Adjusted GPS Time
LD31711516.las	Adjusted GPS Time
LD31711519.las	Adjusted GPS Time
LD31711522.las	Adjusted GPS Time
LD31711525.las	Adjusted GPS Time
LD31711528.las	Adjusted GPS Time
LD31711531.las	Adjusted GPS Time
LD31711534.las	Adjusted GPS Time
LD31711537.las	Adjusted GPS Time
LD31711540.las	Adjusted GPS Time
LD31711543.las	Adjusted GPS Time
LD31711546.las	Adjusted GPS Time
LD31711549.las	Adjusted GPS Time
LD31711552.las	Adjusted GPS Time
LD31711555.las	Adjusted GPS Time
LD31711558.las	Adjusted GPS Time
LD31711561.las	Adjusted GPS Time
LD31711564.las	Adjusted GPS Time
LD31711567.las	Adjusted GPS Time
LD31711570.las	Adjusted GPS Time
LD31711573.las	Adjusted GPS Time
LD31711576.las	Adjusted GPS Time
LD31711579.las	Adjusted GPS Time
LD31711582.las	Adjusted GPS Time
LD31711585.las	Adjusted GPS Time
LD31711588.las	Adjusted GPS Time
LD31711591.las	Adjusted GPS Time
LD31711594.las	Adjusted GPS Time
LD31711597.las	Adjusted GPS Time
LD31711600.las	Adjusted GPS Time
LD31711603.las	Adjusted GPS Time
LD31711606.las	Adjusted GPS Time
LD31741396.las	Adjusted GPS Time
LD31741411.las	Adjusted GPS Time
LD31741414.las	Adjusted GPS Time
LD31741417.las	Adjusted GPS Time
LD31741420.las	Adjusted GPS Time
LD31741423.las	Adjusted GPS Time
LD31741426.las	Adjusted GPS Time
LD31741429.las	Adjusted GPS Time
LD31741432.las	Adjusted GPS Time
LD31741435.las	Adjusted GPS Time
LD31741438.las	Adjusted GPS Time
LD31741441.las	Adjusted GPS Time
LD31741444.las	Adjusted GPS Time
LD31741447.las	Adjusted GPS Time
LD31741450.las	Adjusted GPS Time

DPH-3 Report on Time of Global Positioning System Data (Tiled Data) - continued

<u>File</u>	<u>GPS Time Type</u>
LD31741453.las	Adjusted GPS Time
LD31741456.las	Adjusted GPS Time
LD31741459.las	Adjusted GPS Time
LD31741462.las	Adjusted GPS Time
LD31741465.las	Adjusted GPS Time
LD31741468.las	Adjusted GPS Time
LD31741471.las	Adjusted GPS Time
LD31741474.las	Adjusted GPS Time
LD31741477.las	Adjusted GPS Time
LD31741480.las	Adjusted GPS Time
LD31741483.las	Adjusted GPS Time
LD31741486.las	Adjusted GPS Time
LD31741489.las	Adjusted GPS Time
LD31741492.las	Adjusted GPS Time
LD31741495.las	Adjusted GPS Time
LD31741498.las	Adjusted GPS Time
LD31741501.las	Adjusted GPS Time
LD31741504.las	Adjusted GPS Time
LD31741507.las	Adjusted GPS Time
LD31741510.las	Adjusted GPS Time
LD31741513.las	Adjusted GPS Time
LD31741516.las	Adjusted GPS Time
LD31741519.las	Adjusted GPS Time
LD31741522.las	Adjusted GPS Time
LD31741525.las	Adjusted GPS Time
LD31741528.las	Adjusted GPS Time
LD31741531.las	Adjusted GPS Time
LD31741534.las	Adjusted GPS Time
LD31741537.las	Adjusted GPS Time
LD31741540.las	Adjusted GPS Time
LD31741543.las	Adjusted GPS Time
LD31741546.las	Adjusted GPS Time
LD31741549.las	Adjusted GPS Time
LD31741552.las	Adjusted GPS Time
LD31741555.las	Adjusted GPS Time
LD31741558.las	Adjusted GPS Time
LD31741561.las	Adjusted GPS Time
LD31741564.las	Adjusted GPS Time
LD31741567.las	Adjusted GPS Time
LD31741570.las	Adjusted GPS Time
LD31741573.las	Adjusted GPS Time
LD31741576.las	Adjusted GPS Time
LD31741579.las	Adjusted GPS Time
LD31741582.las	Adjusted GPS Time
LD31741585.las	Adjusted GPS Time
LD31741588.las	Adjusted GPS Time
LD31741591.las	Adjusted GPS Time

DPH-3 Report on Time of Global Positioning System Data (Tiled Data) - continued

<u>File</u>	<u>GPS Time Type</u>
LD31741594.las	Adjusted GPS Time
LD31741597.las	Adjusted GPS Time
LD31741600.las	Adjusted GPS Time
LD31741603.las	Adjusted GPS Time
LD31741606.las	Adjusted GPS Time
LD31771396.las	Adjusted GPS Time
LD31771411.las	Adjusted GPS Time
LD31771414.las	Adjusted GPS Time
LD31771417.las	Adjusted GPS Time
LD31771420.las	Adjusted GPS Time
LD31771423.las	Adjusted GPS Time
LD31771426.las	Adjusted GPS Time
LD31771429.las	Adjusted GPS Time
LD31771432.las	Adjusted GPS Time
LD31771435.las	Adjusted GPS Time
LD31771438.las	Adjusted GPS Time
LD31771441.las	Adjusted GPS Time
LD31771444.las	Adjusted GPS Time
LD31771447.las	Adjusted GPS Time
LD31771450.las	Adjusted GPS Time
LD31771453.las	Adjusted GPS Time
LD31771456.las	Adjusted GPS Time
LD31771459.las	Adjusted GPS Time
LD31771462.las	Adjusted GPS Time
LD31771465.las	Adjusted GPS Time
LD31771468.las	Adjusted GPS Time
LD31771471.las	Adjusted GPS Time
LD31771474.las	Adjusted GPS Time
LD31771477.las	Adjusted GPS Time
LD31771480.las	Adjusted GPS Time
LD31771483.las	Adjusted GPS Time
LD31771486.las	Adjusted GPS Time
LD31771489.las	Adjusted GPS Time
LD31771492.las	Adjusted GPS Time
LD31771495.las	Adjusted GPS Time
LD31771498.las	Adjusted GPS Time
LD31771501.las	Adjusted GPS Time
LD31771504.las	Adjusted GPS Time
LD31771507.las	Adjusted GPS Time
LD31771510.las	Adjusted GPS Time
LD31771513.las	Adjusted GPS Time
LD31771516.las	Adjusted GPS Time
LD31771519.las	Adjusted GPS Time
LD31771522.las	Adjusted GPS Time
LD31771525.las	Adjusted GPS Time
LD31771528.las	Adjusted GPS Time
LD31771531.las	Adjusted GPS Time

DPH-3 Report on Time of Global Positioning System Data (Tiled Data) - continued

<u>File</u>	<u>GPS Time Type</u>
LD31771534.las	Adjusted GPS Time
LD31771537.las	Adjusted GPS Time
LD31771540.las	Adjusted GPS Time
LD31771543.las	Adjusted GPS Time
LD31771546.las	Adjusted GPS Time
LD31771549.las	Adjusted GPS Time
LD31771552.las	Adjusted GPS Time
LD31771555.las	Adjusted GPS Time
LD31771558.las	Adjusted GPS Time
LD31771561.las	Adjusted GPS Time
LD31771564.las	Adjusted GPS Time
LD31771567.las	Adjusted GPS Time
LD31771570.las	Adjusted GPS Time
LD31771573.las	Adjusted GPS Time
LD31771576.las	Adjusted GPS Time
LD31771579.las	Adjusted GPS Time
LD31771582.las	Adjusted GPS Time
LD31771585.las	Adjusted GPS Time
LD31771588.las	Adjusted GPS Time
LD31771591.las	Adjusted GPS Time
LD31771594.las	Adjusted GPS Time
LD31771597.las	Adjusted GPS Time
LD31771600.las	Adjusted GPS Time
LD31771603.las	Adjusted GPS Time
LD31771606.las	Adjusted GPS Time
LD31801396.las	Adjusted GPS Time
LD31801411.las	Adjusted GPS Time
LD31801414.las	Adjusted GPS Time
LD31801417.las	Adjusted GPS Time
LD31801420.las	Adjusted GPS Time
LD31801423.las	Adjusted GPS Time
LD31801426.las	Adjusted GPS Time
LD31801429.las	Adjusted GPS Time
LD31801432.las	Adjusted GPS Time
LD31801435.las	Adjusted GPS Time
LD31801438.las	Adjusted GPS Time
LD31801441.las	Adjusted GPS Time
LD31801444.las	Adjusted GPS Time
LD31801447.las	Adjusted GPS Time
LD31801450.las	Adjusted GPS Time
LD31801453.las	Adjusted GPS Time
LD31801456.las	Adjusted GPS Time
LD31801459.las	Adjusted GPS Time
LD31801462.las	Adjusted GPS Time
LD31801465.las	Adjusted GPS Time
LD31801468.las	Adjusted GPS Time
LD31801471.las	Adjusted GPS Time

DPH-3 Report on Time of Global Positioning System Data (Tiled Data) - continued

<u>File</u>	<u>GPS Time Type</u>
LD31801474.las	Adjusted GPS Time
LD31801477.las	Adjusted GPS Time
LD31801480.las	Adjusted GPS Time
LD31801483.las	Adjusted GPS Time
LD31801486.las	Adjusted GPS Time
LD31801489.las	Adjusted GPS Time
LD31801492.las	Adjusted GPS Time
LD31801495.las	Adjusted GPS Time
LD31801498.las	Adjusted GPS Time
LD31801501.las	Adjusted GPS Time
LD31801504.las	Adjusted GPS Time
LD31801507.las	Adjusted GPS Time
LD31801510.las	Adjusted GPS Time
LD31801513.las	Adjusted GPS Time
LD31801516.las	Adjusted GPS Time
LD31801519.las	Adjusted GPS Time
LD31801522.las	Adjusted GPS Time
LD31801525.las	Adjusted GPS Time
LD31801528.las	Adjusted GPS Time
LD31801531.las	Adjusted GPS Time
LD31801534.las	Adjusted GPS Time
LD31801537.las	Adjusted GPS Time
LD31801540.las	Adjusted GPS Time
LD31801543.las	Adjusted GPS Time
LD31801546.las	Adjusted GPS Time
LD31801549.las	Adjusted GPS Time
LD31801552.las	Adjusted GPS Time
LD31801555.las	Adjusted GPS Time
LD31801558.las	Adjusted GPS Time
LD31801561.las	Adjusted GPS Time
LD31801564.las	Adjusted GPS Time
LD31801567.las	Adjusted GPS Time
LD31801570.las	Adjusted GPS Time
LD31801573.las	Adjusted GPS Time
LD31801576.las	Adjusted GPS Time
LD31801579.las	Adjusted GPS Time
LD31801582.las	Adjusted GPS Time
LD31801585.las	Adjusted GPS Time
LD31801588.las	Adjusted GPS Time
LD31801591.las	Adjusted GPS Time
LD31801594.las	Adjusted GPS Time
LD31801597.las	Adjusted GPS Time
LD31801600.las	Adjusted GPS Time
LD31801603.las	Adjusted GPS Time
LD31801606.las	Adjusted GPS Time
LD31831396.las	Adjusted GPS Time
LD31831411.las	Adjusted GPS Time

DPH-3 Report on Time of Global Positioning System Data (Tiled Data) - continued

<u>File</u>	<u>GPS Time Type</u>
LD31831414.las	Adjusted GPS Time
LD31831417.las	Adjusted GPS Time
LD31831420.las	Adjusted GPS Time
LD31831423.las	Adjusted GPS Time
LD31831426.las	Adjusted GPS Time
LD31831429.las	Adjusted GPS Time
LD31831432.las	Adjusted GPS Time
LD31831435.las	Adjusted GPS Time
LD31831438.las	Adjusted GPS Time
LD31831441.las	Adjusted GPS Time
LD31831444.las	Adjusted GPS Time
LD31831447.las	Adjusted GPS Time
LD31831450.las	Adjusted GPS Time
LD31831453.las	Adjusted GPS Time
LD31831456.las	Adjusted GPS Time
LD31831459.las	Adjusted GPS Time
LD31831462.las	Adjusted GPS Time
LD31831465.las	Adjusted GPS Time
LD31831468.las	Adjusted GPS Time
LD31831471.las	Adjusted GPS Time
LD31831474.las	Adjusted GPS Time
LD31831477.las	Adjusted GPS Time
LD31831480.las	Adjusted GPS Time
LD31831483.las	Adjusted GPS Time
LD31831486.las	Adjusted GPS Time
LD31831489.las	Adjusted GPS Time
LD31831492.las	Adjusted GPS Time
LD31831495.las	Adjusted GPS Time
LD31831498.las	Adjusted GPS Time
LD31831501.las	Adjusted GPS Time
LD31831504.las	Adjusted GPS Time
LD31831507.las	Adjusted GPS Time
LD31831510.las	Adjusted GPS Time
LD31831513.las	Adjusted GPS Time
LD31831516.las	Adjusted GPS Time
LD31831519.las	Adjusted GPS Time
LD31831522.las	Adjusted GPS Time
LD31831525.las	Adjusted GPS Time
LD31831528.las	Adjusted GPS Time
LD31831531.las	Adjusted GPS Time
LD31831534.las	Adjusted GPS Time
LD31831537.las	Adjusted GPS Time
LD31831540.las	Adjusted GPS Time
LD31831543.las	Adjusted GPS Time
LD31831546.las	Adjusted GPS Time
LD31831549.las	Adjusted GPS Time
LD31831552.las	Adjusted GPS Time

DPH-3 Report on Time of Global Positioning System Data (Tiled Data) - continued

<u>File</u>	<u>GPS Time Type</u>
LD31831555.las	Adjusted GPS Time
LD31831558.las	Adjusted GPS Time
LD31831561.las	Adjusted GPS Time
LD31831564.las	Adjusted GPS Time
LD31831567.las	Adjusted GPS Time
LD31831570.las	Adjusted GPS Time
LD31831573.las	Adjusted GPS Time
LD31831576.las	Adjusted GPS Time
LD31831579.las	Adjusted GPS Time
LD31831582.las	Adjusted GPS Time
LD31831585.las	Adjusted GPS Time
LD31831588.las	Adjusted GPS Time
LD31831591.las	Adjusted GPS Time
LD31831594.las	Adjusted GPS Time
LD31831597.las	Adjusted GPS Time
LD31831600.las	Adjusted GPS Time
LD31831603.las	Adjusted GPS Time
LD31831606.las	Adjusted GPS Time
LD31861396.las	Adjusted GPS Time
LD31861411.las	Adjusted GPS Time
LD31861414.las	Adjusted GPS Time
LD31861417.las	Adjusted GPS Time
LD31861420.las	Adjusted GPS Time
LD31861423.las	Adjusted GPS Time
LD31861426.las	Adjusted GPS Time
LD31861429.las	Adjusted GPS Time
LD31861432.las	Adjusted GPS Time
LD31861435.las	Adjusted GPS Time
LD31861438.las	Adjusted GPS Time
LD31861441.las	Adjusted GPS Time
LD31861444.las	Adjusted GPS Time
LD31861447.las	Adjusted GPS Time
LD31861450.las	Adjusted GPS Time
LD31861453.las	Adjusted GPS Time
LD31861456.las	Adjusted GPS Time
LD31861459.las	Adjusted GPS Time
LD31861462.las	Adjusted GPS Time
LD31861465.las	Adjusted GPS Time
LD31861468.las	Adjusted GPS Time
LD31861471.las	Adjusted GPS Time
LD31861474.las	Adjusted GPS Time
LD31861477.las	Adjusted GPS Time
LD31861480.las	Adjusted GPS Time
LD31861483.las	Adjusted GPS Time
LD31861486.las	Adjusted GPS Time
LD31861489.las	Adjusted GPS Time
LD31861492.las	Adjusted GPS Time

DPH-3 Report on Time of Global Positioning System Data (Tiled Data) - continued

<u>File</u>	<u>GPS Time Type</u>
LD31861495.las	Adjusted GPS Time
LD31861498.las	Adjusted GPS Time
LD31861501.las	Adjusted GPS Time
LD31861504.las	Adjusted GPS Time
LD31861507.las	Adjusted GPS Time
LD31861510.las	Adjusted GPS Time
LD31861513.las	Adjusted GPS Time
LD31861516.las	Adjusted GPS Time
LD31861519.las	Adjusted GPS Time
LD31861522.las	Adjusted GPS Time
LD31861525.las	Adjusted GPS Time
LD31861528.las	Adjusted GPS Time
LD31861531.las	Adjusted GPS Time
LD31861534.las	Adjusted GPS Time
LD31861537.las	Adjusted GPS Time
LD31861540.las	Adjusted GPS Time
LD31861543.las	Adjusted GPS Time
LD31861546.las	Adjusted GPS Time
LD31861549.las	Adjusted GPS Time
LD31861552.las	Adjusted GPS Time
LD31861555.las	Adjusted GPS Time
LD31861558.las	Adjusted GPS Time
LD31861561.las	Adjusted GPS Time
LD31861564.las	Adjusted GPS Time
LD31861567.las	Adjusted GPS Time
LD31861570.las	Adjusted GPS Time
LD31861573.las	Adjusted GPS Time
LD31861576.las	Adjusted GPS Time
LD31861579.las	Adjusted GPS Time
LD31861582.las	Adjusted GPS Time
LD31861585.las	Adjusted GPS Time
LD31861588.las	Adjusted GPS Time
LD31861591.las	Adjusted GPS Time
LD31861594.las	Adjusted GPS Time
LD31861597.las	Adjusted GPS Time
LD31861600.las	Adjusted GPS Time
LD31861603.las	Adjusted GPS Time
LD31861606.las	Adjusted GPS Time
LD31891396.las	Adjusted GPS Time
LD31891411.las	Adjusted GPS Time
LD31891414.las	Adjusted GPS Time
LD31891417.las	Adjusted GPS Time
LD31891420.las	Adjusted GPS Time
LD31891423.las	Adjusted GPS Time
LD31891426.las	Adjusted GPS Time
LD31891429.las	Adjusted GPS Time
LD31891432.las	Adjusted GPS Time

DPH-3 Report on Time of Global Positioning System Data (Tiled Data) - continued

<u>File</u>	<u>GPS Time Type</u>
LD31891435.las	Adjusted GPS Time
LD31891438.las	Adjusted GPS Time
LD31891441.las	Adjusted GPS Time
LD31891444.las	Adjusted GPS Time
LD31891447.las	Adjusted GPS Time
LD31891450.las	Adjusted GPS Time
LD31891453.las	Adjusted GPS Time
LD31891456.las	Adjusted GPS Time
LD31891459.las	Adjusted GPS Time
LD31891462.las	Adjusted GPS Time
LD31891465.las	Adjusted GPS Time
LD31891468.las	Adjusted GPS Time
LD31891471.las	Adjusted GPS Time
LD31891474.las	Adjusted GPS Time
LD31891477.las	Adjusted GPS Time
LD31891480.las	Adjusted GPS Time
LD31891483.las	Adjusted GPS Time
LD31891486.las	Adjusted GPS Time
LD31891489.las	Adjusted GPS Time
LD31891492.las	Adjusted GPS Time
LD31891495.las	Adjusted GPS Time
LD31891498.las	Adjusted GPS Time
LD31891501.las	Adjusted GPS Time
LD31891504.las	Adjusted GPS Time
LD31891507.las	Adjusted GPS Time
LD31891510.las	Adjusted GPS Time
LD31891513.las	Adjusted GPS Time
LD31891516.las	Adjusted GPS Time
LD31891519.las	Adjusted GPS Time
LD31891522.las	Adjusted GPS Time
LD31891525.las	Adjusted GPS Time
LD31891528.las	Adjusted GPS Time
LD31891531.las	Adjusted GPS Time
LD31891534.las	Adjusted GPS Time
LD31891537.las	Adjusted GPS Time
LD31891540.las	Adjusted GPS Time
LD31891543.las	Adjusted GPS Time
LD31891546.las	Adjusted GPS Time
LD31891549.las	Adjusted GPS Time
LD31891552.las	Adjusted GPS Time
LD31891555.las	Adjusted GPS Time
LD31891558.las	Adjusted GPS Time
LD31891561.las	Adjusted GPS Time
LD31891564.las	Adjusted GPS Time
LD31891567.las	Adjusted GPS Time
LD31891570.las	Adjusted GPS Time
LD31891573.las	Adjusted GPS Time

DPH-3 Report on Time of Global Positioning System Data (Tiled Data) - continued

<u>File</u>	<u>GPS Time Type</u>
LD31891576.las	Adjusted GPS Time
LD31891579.las	Adjusted GPS Time
LD31891582.las	Adjusted GPS Time
LD31891585.las	Adjusted GPS Time
LD31891588.las	Adjusted GPS Time
LD31891591.las	Adjusted GPS Time
LD31891594.las	Adjusted GPS Time
LD31891597.las	Adjusted GPS Time
LD31891600.las	Adjusted GPS Time
LD31891603.las	Adjusted GPS Time
LD31891606.las	Adjusted GPS Time
LD31921396.las	Adjusted GPS Time
LD31921399.las	Adjusted GPS Time
LD31921408.las	Adjusted GPS Time
LD31921411.las	Adjusted GPS Time
LD31921414.las	Adjusted GPS Time
LD31921417.las	Adjusted GPS Time
LD31921420.las	Adjusted GPS Time
LD31921423.las	Adjusted GPS Time
LD31921426.las	Adjusted GPS Time
LD31921429.las	Adjusted GPS Time
LD31921432.las	Adjusted GPS Time
LD31921435.las	Adjusted GPS Time
LD31921438.las	Adjusted GPS Time
LD31921441.las	Adjusted GPS Time
LD31921444.las	Adjusted GPS Time
LD31921447.las	Adjusted GPS Time
LD31921450.las	Adjusted GPS Time
LD31921453.las	Adjusted GPS Time
LD31921456.las	Adjusted GPS Time
LD31921459.las	Adjusted GPS Time
LD31921462.las	Adjusted GPS Time
LD31921465.las	Adjusted GPS Time
LD31921468.las	Adjusted GPS Time
LD31921471.las	Adjusted GPS Time
LD31921474.las	Adjusted GPS Time
LD31921477.las	Adjusted GPS Time
LD31921480.las	Adjusted GPS Time
LD31921483.las	Adjusted GPS Time
LD31921486.las	Adjusted GPS Time
LD31921489.las	Adjusted GPS Time
LD31921492.las	Adjusted GPS Time
LD31921495.las	Adjusted GPS Time
LD31921498.las	Adjusted GPS Time
LD31921501.las	Adjusted GPS Time
LD31921504.las	Adjusted GPS Time
LD31921507.las	Adjusted GPS Time

DPH-3 Report on Time of Global Positioning System Data (Tiled Data) - continued

<u>File</u>	<u>GPS Time Type</u>
LD31921510.las	Adjusted GPS Time
LD31921513.las	Adjusted GPS Time
LD31921516.las	Adjusted GPS Time
LD31921519.las	Adjusted GPS Time
LD31921522.las	Adjusted GPS Time
LD31921525.las	Adjusted GPS Time
LD31921528.las	Adjusted GPS Time
LD31921531.las	Adjusted GPS Time
LD31921534.las	Adjusted GPS Time
LD31921537.las	Adjusted GPS Time
LD31921540.las	Adjusted GPS Time
LD31921543.las	Adjusted GPS Time
LD31921546.las	Adjusted GPS Time
LD31921549.las	Adjusted GPS Time
LD31921552.las	Adjusted GPS Time
LD31921555.las	Adjusted GPS Time
LD31921558.las	Adjusted GPS Time
LD31921561.las	Adjusted GPS Time
LD31921564.las	Adjusted GPS Time
LD31921567.las	Adjusted GPS Time
LD31921570.las	Adjusted GPS Time
LD31921573.las	Adjusted GPS Time
LD31921576.las	Adjusted GPS Time
LD31921579.las	Adjusted GPS Time
LD31921582.las	Adjusted GPS Time
LD31921585.las	Adjusted GPS Time
LD31921588.las	Adjusted GPS Time
LD31921591.las	Adjusted GPS Time
LD31921594.las	Adjusted GPS Time
LD31921597.las	Adjusted GPS Time
LD31921600.las	Adjusted GPS Time
LD31921603.las	Adjusted GPS Time
LD31921606.las	Adjusted GPS Time
LD31951408.las	Adjusted GPS Time
LD31951411.las	Adjusted GPS Time
LD31951414.las	Adjusted GPS Time
LD31951417.las	Adjusted GPS Time
LD31951420.las	Adjusted GPS Time
LD31951423.las	Adjusted GPS Time
LD31951426.las	Adjusted GPS Time
LD31951429.las	Adjusted GPS Time
LD31951432.las	Adjusted GPS Time
LD31951435.las	Adjusted GPS Time
LD31951438.las	Adjusted GPS Time
LD31951441.las	Adjusted GPS Time
LD31951444.las	Adjusted GPS Time
LD31951447.las	Adjusted GPS Time

DPH-3 Report on Time of Global Positioning System Data (Tiled Data) - continued

<u>File</u>	<u>GPS Time Type</u>
LD31951450.las	Adjusted GPS Time
LD31951453.las	Adjusted GPS Time
LD31951456.las	Adjusted GPS Time
LD31951459.las	Adjusted GPS Time
LD31951462.las	Adjusted GPS Time
LD31951465.las	Adjusted GPS Time
LD31951468.las	Adjusted GPS Time
LD31951471.las	Adjusted GPS Time
LD31951474.las	Adjusted GPS Time
LD31951477.las	Adjusted GPS Time
LD31951480.las	Adjusted GPS Time
LD31951483.las	Adjusted GPS Time
LD31951486.las	Adjusted GPS Time
LD31951489.las	Adjusted GPS Time
LD31951492.las	Adjusted GPS Time
LD31951495.las	Adjusted GPS Time
LD31951498.las	Adjusted GPS Time
LD31951501.las	Adjusted GPS Time
LD31951504.las	Adjusted GPS Time
LD31951507.las	Adjusted GPS Time
LD31951510.las	Adjusted GPS Time
LD31951513.las	Adjusted GPS Time
LD31951516.las	Adjusted GPS Time
LD31951519.las	Adjusted GPS Time
LD31951522.las	Adjusted GPS Time
LD31951525.las	Adjusted GPS Time
LD31951528.las	Adjusted GPS Time
LD31951531.las	Adjusted GPS Time
LD31951534.las	Adjusted GPS Time
LD31951537.las	Adjusted GPS Time
LD31951540.las	Adjusted GPS Time
LD31951543.las	Adjusted GPS Time
LD31951546.las	Adjusted GPS Time
LD31951549.las	Adjusted GPS Time
LD31951552.las	Adjusted GPS Time
LD31951555.las	Adjusted GPS Time
LD31951558.las	Adjusted GPS Time
LD31951561.las	Adjusted GPS Time
LD31951564.las	Adjusted GPS Time
LD31951567.las	Adjusted GPS Time
LD31951570.las	Adjusted GPS Time
LD31951573.las	Adjusted GPS Time
LD31951576.las	Adjusted GPS Time
LD31951579.las	Adjusted GPS Time
LD31951582.las	Adjusted GPS Time
LD31951585.las	Adjusted GPS Time
LD31951588.las	Adjusted GPS Time

DPH-3 Report on Time of Global Positioning System Data (Tiled Data) - continued

<u>File</u>	<u>GPS Time Type</u>
LD31951591.las	Adjusted GPS Time
LD31951594.las	Adjusted GPS Time
LD31951597.las	Adjusted GPS Time
LD31951600.las	Adjusted GPS Time
LD31951603.las	Adjusted GPS Time
LD31951606.las	Adjusted GPS Time
LD31981408.las	Adjusted GPS Time
LD31981411.las	Adjusted GPS Time
LD31981414.las	Adjusted GPS Time
LD31981417.las	Adjusted GPS Time
LD31981420.las	Adjusted GPS Time
LD31981423.las	Adjusted GPS Time
LD31981426.las	Adjusted GPS Time
LD31981429.las	Adjusted GPS Time
LD31981432.las	Adjusted GPS Time
LD31981435.las	Adjusted GPS Time
LD31981438.las	Adjusted GPS Time
LD31981441.las	Adjusted GPS Time
LD31981444.las	Adjusted GPS Time
LD31981447.las	Adjusted GPS Time
LD31981450.las	Adjusted GPS Time
LD31981453.las	Adjusted GPS Time
LD31981456.las	Adjusted GPS Time
LD31981459.las	Adjusted GPS Time
LD31981462.las	Adjusted GPS Time
LD31981465.las	Adjusted GPS Time
LD31981468.las	Adjusted GPS Time
LD31981471.las	Adjusted GPS Time
LD31981474.las	Adjusted GPS Time
LD31981477.las	Adjusted GPS Time
LD31981480.las	Adjusted GPS Time
LD31981483.las	Adjusted GPS Time
LD31981486.las	Adjusted GPS Time
LD31981489.las	Adjusted GPS Time
LD31981492.las	Adjusted GPS Time
LD31981495.las	Adjusted GPS Time
LD31981498.las	Adjusted GPS Time
LD31981501.las	Adjusted GPS Time
LD31981504.las	Adjusted GPS Time
LD31981507.las	Adjusted GPS Time
LD31981510.las	Adjusted GPS Time
LD31981513.las	Adjusted GPS Time
LD31981516.las	Adjusted GPS Time
LD31981519.las	Adjusted GPS Time
LD31981522.las	Adjusted GPS Time
LD31981525.las	Adjusted GPS Time
LD31981528.las	Adjusted GPS Time

DPH-3 Report on Time of Global Positioning System Data (Tiled Data) - continued

<u>File</u>	<u>GPS Time Type</u>
LD31981531.las	Adjusted GPS Time
LD31981534.las	Adjusted GPS Time
LD31981537.las	Adjusted GPS Time
LD31981540.las	Adjusted GPS Time
LD31981543.las	Adjusted GPS Time
LD31981546.las	Adjusted GPS Time
LD31981549.las	Adjusted GPS Time
LD31981552.las	Adjusted GPS Time
LD31981555.las	Adjusted GPS Time
LD31981558.las	Adjusted GPS Time
LD31981561.las	Adjusted GPS Time
LD31981564.las	Adjusted GPS Time
LD31981567.las	Adjusted GPS Time
LD31981570.las	Adjusted GPS Time
LD31981573.las	Adjusted GPS Time
LD31981576.las	Adjusted GPS Time
LD31981579.las	Adjusted GPS Time
LD31981582.las	Adjusted GPS Time
LD31981585.las	Adjusted GPS Time
LD31981588.las	Adjusted GPS Time
LD31981591.las	Adjusted GPS Time
LD31981594.las	Adjusted GPS Time
LD31981597.las	Adjusted GPS Time
LD31981600.las	Adjusted GPS Time
LD31981603.las	Adjusted GPS Time
LD31981606.las	Adjusted GPS Time
LD32011396.las	Adjusted GPS Time
LD32011411.las	Adjusted GPS Time
LD32011414.las	Adjusted GPS Time
LD32011417.las	Adjusted GPS Time
LD32011420.las	Adjusted GPS Time
LD32011423.las	Adjusted GPS Time
LD32011426.las	Adjusted GPS Time
LD32011429.las	Adjusted GPS Time
LD32011432.las	Adjusted GPS Time
LD32011435.las	Adjusted GPS Time
LD32011438.las	Adjusted GPS Time
LD32011441.las	Adjusted GPS Time
LD32011444.las	Adjusted GPS Time
LD32011447.las	Adjusted GPS Time
LD32011450.las	Adjusted GPS Time
LD32011453.las	Adjusted GPS Time
LD32011456.las	Adjusted GPS Time
LD32011459.las	Adjusted GPS Time
LD32011462.las	Adjusted GPS Time
LD32011465.las	Adjusted GPS Time
LD32011468.las	Adjusted GPS Time

DPH-3 Report on Time of Global Positioning System Data (Tiled Data) - continued

<u>File</u>	<u>GPS Time Type</u>
LD32011471.las	Adjusted GPS Time
LD32011474.las	Adjusted GPS Time
LD32011477.las	Adjusted GPS Time
LD32011480.las	Adjusted GPS Time
LD32011483.las	Adjusted GPS Time
LD32011486.las	Adjusted GPS Time
LD32011489.las	Adjusted GPS Time
LD32011492.las	Adjusted GPS Time
LD32011495.las	Adjusted GPS Time
LD32011498.las	Adjusted GPS Time
LD32011501.las	Adjusted GPS Time
LD32011504.las	Adjusted GPS Time
LD32011507.las	Adjusted GPS Time
LD32011510.las	Adjusted GPS Time
LD32011513.las	Adjusted GPS Time
LD32011516.las	Adjusted GPS Time
LD32011519.las	Adjusted GPS Time
LD32011522.las	Adjusted GPS Time
LD32011525.las	Adjusted GPS Time
LD32011528.las	Adjusted GPS Time
LD32011531.las	Adjusted GPS Time
LD32011534.las	Adjusted GPS Time
LD32011537.las	Adjusted GPS Time
LD32011540.las	Adjusted GPS Time
LD32011543.las	Adjusted GPS Time
LD32011546.las	Adjusted GPS Time
LD32011549.las	Adjusted GPS Time
LD32011552.las	Adjusted GPS Time
LD32011555.las	Adjusted GPS Time
LD32011558.las	Adjusted GPS Time
LD32011561.las	Adjusted GPS Time
LD32011564.las	Adjusted GPS Time
LD32011567.las	Adjusted GPS Time
LD32011570.las	Adjusted GPS Time
LD32011573.las	Adjusted GPS Time
LD32011576.las	Adjusted GPS Time
LD32011579.las	Adjusted GPS Time
LD32011582.las	Adjusted GPS Time
LD32011585.las	Adjusted GPS Time
LD32011588.las	Adjusted GPS Time
LD32011591.las	Adjusted GPS Time
LD32011594.las	Adjusted GPS Time
LD32011597.las	Adjusted GPS Time
LD32011600.las	Adjusted GPS Time
LD32011603.las	Adjusted GPS Time
LD32011606.las	Adjusted GPS Time
LD32041396.las	Adjusted GPS Time

DPH-3 Report on Time of Global Positioning System Data (Tiled Data) - continued

<u>File</u>	<u>GPS Time Type</u>
LD32041399.las	Adjusted GPS Time
LD32041411.las	Adjusted GPS Time
LD32041414.las	Adjusted GPS Time
LD32041417.las	Adjusted GPS Time
LD32041420.las	Adjusted GPS Time
LD32041423.las	Adjusted GPS Time
LD32041426.las	Adjusted GPS Time
LD32041429.las	Adjusted GPS Time
LD32041432.las	Adjusted GPS Time
LD32041435.las	Adjusted GPS Time
LD32041438.las	Adjusted GPS Time
LD32041441.las	Adjusted GPS Time
LD32041444.las	Adjusted GPS Time
LD32041447.las	Adjusted GPS Time
LD32041450.las	Adjusted GPS Time
LD32041453.las	Adjusted GPS Time
LD32041456.las	Adjusted GPS Time
LD32041459.las	Adjusted GPS Time
LD32041462.las	Adjusted GPS Time
LD32041465.las	Adjusted GPS Time
LD32041468.las	Adjusted GPS Time
LD32041471.las	Adjusted GPS Time
LD32041474.las	Adjusted GPS Time
LD32041477.las	Adjusted GPS Time
LD32041480.las	Adjusted GPS Time
LD32041483.las	Adjusted GPS Time
LD32041486.las	Adjusted GPS Time
LD32041489.las	Adjusted GPS Time
LD32041492.las	Adjusted GPS Time
LD32041495.las	Adjusted GPS Time
LD32041498.las	Adjusted GPS Time
LD32041501.las	Adjusted GPS Time
LD32041504.las	Adjusted GPS Time
LD32041507.las	Adjusted GPS Time
LD32041510.las	Adjusted GPS Time
LD32041513.las	Adjusted GPS Time
LD32041516.las	Adjusted GPS Time
LD32041519.las	Adjusted GPS Time
LD32041522.las	Adjusted GPS Time
LD32041525.las	Adjusted GPS Time
LD32041528.las	Adjusted GPS Time
LD32041531.las	Adjusted GPS Time
LD32041534.las	Adjusted GPS Time
LD32041537.las	Adjusted GPS Time
LD32041540.las	Adjusted GPS Time
LD32041543.las	Adjusted GPS Time
LD32041546.las	Adjusted GPS Time

DPH-3 Report on Time of Global Positioning System Data (Tiled Data) - continued

<u>File</u>	<u>GPS Time Type</u>
LD32041549.las	Adjusted GPS Time
LD32041552.las	Adjusted GPS Time
LD32041555.las	Adjusted GPS Time
LD32041558.las	Adjusted GPS Time
LD32041561.las	Adjusted GPS Time
LD32041564.las	Adjusted GPS Time
LD32041567.las	Adjusted GPS Time
LD32041570.las	Adjusted GPS Time
LD32041573.las	Adjusted GPS Time
LD32041576.las	Adjusted GPS Time
LD32041579.las	Adjusted GPS Time
LD32041582.las	Adjusted GPS Time
LD32041585.las	Adjusted GPS Time
LD32041588.las	Adjusted GPS Time
LD32041591.las	Adjusted GPS Time
LD32041594.las	Adjusted GPS Time
LD32041597.las	Adjusted GPS Time
LD32041600.las	Adjusted GPS Time
LD32041603.las	Adjusted GPS Time
LD32041606.las	Adjusted GPS Time
LD32071396.las	Adjusted GPS Time
LD32071411.las	Adjusted GPS Time
LD32071414.las	Adjusted GPS Time
LD32071417.las	Adjusted GPS Time
LD32071420.las	Adjusted GPS Time
LD32071423.las	Adjusted GPS Time
LD32071426.las	Adjusted GPS Time
LD32071429.las	Adjusted GPS Time
LD32071432.las	Adjusted GPS Time
LD32071435.las	Adjusted GPS Time
LD32071438.las	Adjusted GPS Time
LD32071441.las	Adjusted GPS Time
LD32071444.las	Adjusted GPS Time
LD32071447.las	Adjusted GPS Time
LD32071450.las	Adjusted GPS Time
LD32071453.las	Adjusted GPS Time
LD32071456.las	Adjusted GPS Time
LD32071459.las	Adjusted GPS Time
LD32071462.las	Adjusted GPS Time
LD32071465.las	Adjusted GPS Time
LD32071468.las	Adjusted GPS Time
LD32071471.las	Adjusted GPS Time
LD32071474.las	Adjusted GPS Time
LD32071477.las	Adjusted GPS Time
LD32071480.las	Adjusted GPS Time
LD32071483.las	Adjusted GPS Time
LD32071486.las	Adjusted GPS Time

DPH-3 Report on Time of Global Positioning System Data (Tiled Data) - continued

<u>File</u>	<u>GPS Time Type</u>
LD32071489.las	Adjusted GPS Time
LD32071492.las	Adjusted GPS Time
LD32071495.las	Adjusted GPS Time
LD32071498.las	Adjusted GPS Time
LD32071501.las	Adjusted GPS Time
LD32071504.las	Adjusted GPS Time
LD32071507.las	Adjusted GPS Time
LD32071510.las	Adjusted GPS Time
LD32071513.las	Adjusted GPS Time
LD32071516.las	Adjusted GPS Time
LD32071519.las	Adjusted GPS Time
LD32071522.las	Adjusted GPS Time
LD32071525.las	Adjusted GPS Time
LD32071528.las	Adjusted GPS Time
LD32071531.las	Adjusted GPS Time
LD32071534.las	Adjusted GPS Time
LD32071537.las	Adjusted GPS Time
LD32071540.las	Adjusted GPS Time
LD32071543.las	Adjusted GPS Time
LD32071546.las	Adjusted GPS Time
LD32071549.las	Adjusted GPS Time
LD32071552.las	Adjusted GPS Time
LD32071555.las	Adjusted GPS Time
LD32071558.las	Adjusted GPS Time
LD32071561.las	Adjusted GPS Time
LD32071564.las	Adjusted GPS Time
LD32071567.las	Adjusted GPS Time
LD32071570.las	Adjusted GPS Time
LD32071573.las	Adjusted GPS Time
LD32071576.las	Adjusted GPS Time
LD32071579.las	Adjusted GPS Time
LD32071582.las	Adjusted GPS Time
LD32071585.las	Adjusted GPS Time
LD32071588.las	Adjusted GPS Time
LD32071591.las	Adjusted GPS Time
LD32071594.las	Adjusted GPS Time
LD32071597.las	Adjusted GPS Time
LD32071600.las	Adjusted GPS Time
LD32071603.las	Adjusted GPS Time
LD32071606.las	Adjusted GPS Time
LD32101396.las	Adjusted GPS Time
LD32101411.las	Adjusted GPS Time
LD32101414.las	Adjusted GPS Time
LD32101417.las	Adjusted GPS Time
LD32101420.las	Adjusted GPS Time
LD32101423.las	Adjusted GPS Time
LD32101426.las	Adjusted GPS Time

DPH-3 Report on Time of Global Positioning System Data (Tiled Data) - continued

<u>File</u>	<u>GPS Time Type</u>
LD32101429.las	Adjusted GPS Time
LD32101432.las	Adjusted GPS Time
LD32101435.las	Adjusted GPS Time
LD32101438.las	Adjusted GPS Time
LD32101441.las	Adjusted GPS Time
LD32101444.las	Adjusted GPS Time
LD32101447.las	Adjusted GPS Time
LD32101450.las	Adjusted GPS Time
LD32101453.las	Adjusted GPS Time
LD32101456.las	Adjusted GPS Time
LD32101459.las	Adjusted GPS Time
LD32101462.las	Adjusted GPS Time
LD32101465.las	Adjusted GPS Time
LD32101468.las	Adjusted GPS Time
LD32101471.las	Adjusted GPS Time
LD32101474.las	Adjusted GPS Time
LD32101477.las	Adjusted GPS Time
LD32101480.las	Adjusted GPS Time
LD32101483.las	Adjusted GPS Time
LD32101486.las	Adjusted GPS Time
LD32101489.las	Adjusted GPS Time
LD32101492.las	Adjusted GPS Time
LD32101495.las	Adjusted GPS Time
LD32101498.las	Adjusted GPS Time
LD32101501.las	Adjusted GPS Time
LD32101504.las	Adjusted GPS Time
LD32101507.las	Adjusted GPS Time
LD32101510.las	Adjusted GPS Time
LD32101513.las	Adjusted GPS Time
LD32101516.las	Adjusted GPS Time
LD32101519.las	Adjusted GPS Time
LD32101522.las	Adjusted GPS Time
LD32101525.las	Adjusted GPS Time
LD32101528.las	Adjusted GPS Time
LD32101531.las	Adjusted GPS Time
LD32101534.las	Adjusted GPS Time
LD32101537.las	Adjusted GPS Time
LD32101540.las	Adjusted GPS Time
LD32101543.las	Adjusted GPS Time
LD32101546.las	Adjusted GPS Time
LD32101549.las	Adjusted GPS Time
LD32101552.las	Adjusted GPS Time
LD32101555.las	Adjusted GPS Time
LD32101558.las	Adjusted GPS Time
LD32101561.las	Adjusted GPS Time
LD32101564.las	Adjusted GPS Time
LD32101567.las	Adjusted GPS Time

DPH-3 Report on Time of Global Positioning System Data (Tiled Data) - continued

<u>File</u>	<u>GPS Time Type</u>
LD32101570.las	Adjusted GPS Time
LD32101573.las	Adjusted GPS Time
LD32101576.las	Adjusted GPS Time
LD32101579.las	Adjusted GPS Time
LD32101582.las	Adjusted GPS Time
LD32101585.las	Adjusted GPS Time
LD32101588.las	Adjusted GPS Time
LD32101591.las	Adjusted GPS Time
LD32101594.las	Adjusted GPS Time
LD32101597.las	Adjusted GPS Time
LD32101600.las	Adjusted GPS Time
LD32101603.las	Adjusted GPS Time
LD32101606.las	Adjusted GPS Time
LD32131396.las	Adjusted GPS Time
LD32131411.las	Adjusted GPS Time
LD32131414.las	Adjusted GPS Time
LD32131417.las	Adjusted GPS Time
LD32131420.las	Adjusted GPS Time
LD32131423.las	Adjusted GPS Time
LD32131426.las	Adjusted GPS Time
LD32131429.las	Adjusted GPS Time
LD32131432.las	Adjusted GPS Time
LD32131435.las	Adjusted GPS Time
LD32131438.las	Adjusted GPS Time
LD32131441.las	Adjusted GPS Time
LD32131444.las	Adjusted GPS Time
LD32131447.las	Adjusted GPS Time
LD32131450.las	Adjusted GPS Time
LD32131453.las	Adjusted GPS Time
LD32131456.las	Adjusted GPS Time
LD32131459.las	Adjusted GPS Time
LD32131462.las	Adjusted GPS Time
LD32131465.las	Adjusted GPS Time
LD32131468.las	Adjusted GPS Time
LD32131471.las	Adjusted GPS Time
LD32131474.las	Adjusted GPS Time
LD32131477.las	Adjusted GPS Time
LD32131480.las	Adjusted GPS Time
LD32131483.las	Adjusted GPS Time
LD32131486.las	Adjusted GPS Time
LD32131489.las	Adjusted GPS Time
LD32131492.las	Adjusted GPS Time
LD32131495.las	Adjusted GPS Time
LD32131498.las	Adjusted GPS Time
LD32131501.las	Adjusted GPS Time
LD32131504.las	Adjusted GPS Time
LD32131507.las	Adjusted GPS Time

DPH-3 Report on Time of Global Positioning System Data (Tiled Data) - continued

<u>File</u>	<u>GPS Time Type</u>
LD32131510.las	Adjusted GPS Time
LD32131513.las	Adjusted GPS Time
LD32131516.las	Adjusted GPS Time
LD32131519.las	Adjusted GPS Time
LD32131522.las	Adjusted GPS Time
LD32131525.las	Adjusted GPS Time
LD32131528.las	Adjusted GPS Time
LD32131531.las	Adjusted GPS Time
LD32131534.las	Adjusted GPS Time
LD32131537.las	Adjusted GPS Time
LD32131540.las	Adjusted GPS Time
LD32131543.las	Adjusted GPS Time
LD32131546.las	Adjusted GPS Time
LD32131549.las	Adjusted GPS Time
LD32131552.las	Adjusted GPS Time
LD32131555.las	Adjusted GPS Time
LD32131558.las	Adjusted GPS Time
LD32131561.las	Adjusted GPS Time
LD32131564.las	Adjusted GPS Time
LD32131567.las	Adjusted GPS Time
LD32131570.las	Adjusted GPS Time
LD32131573.las	Adjusted GPS Time
LD32131576.las	Adjusted GPS Time
LD32131579.las	Adjusted GPS Time
LD32131582.las	Adjusted GPS Time
LD32131585.las	Adjusted GPS Time
LD32131588.las	Adjusted GPS Time
LD32131591.las	Adjusted GPS Time
LD32131594.las	Adjusted GPS Time
LD32131597.las	Adjusted GPS Time
LD32131600.las	Adjusted GPS Time
LD32131603.las	Adjusted GPS Time
LD32131606.las	Adjusted GPS Time
LD32161396.las	Adjusted GPS Time
LD32161408.las	Adjusted GPS Time
LD32161411.las	Adjusted GPS Time
LD32161414.las	Adjusted GPS Time
LD32161417.las	Adjusted GPS Time
LD32161420.las	Adjusted GPS Time
LD32161423.las	Adjusted GPS Time
LD32161426.las	Adjusted GPS Time
LD32161429.las	Adjusted GPS Time
LD32161432.las	Adjusted GPS Time
LD32161435.las	Adjusted GPS Time
LD32161438.las	Adjusted GPS Time
LD32161441.las	Adjusted GPS Time
LD32161444.las	Adjusted GPS Time

DPH-3 Report on Time of Global Positioning System Data (Tiled Data) - continued

<u>File</u>	<u>GPS Time Type</u>
LD32161447.las	Adjusted GPS Time
LD32161450.las	Adjusted GPS Time
LD32161453.las	Adjusted GPS Time
LD32161456.las	Adjusted GPS Time
LD32161459.las	Adjusted GPS Time
LD32161462.las	Adjusted GPS Time
LD32161465.las	Adjusted GPS Time
LD32161468.las	Adjusted GPS Time
LD32161471.las	Adjusted GPS Time
LD32161474.las	Adjusted GPS Time
LD32161477.las	Adjusted GPS Time
LD32161480.las	Adjusted GPS Time
LD32161483.las	Adjusted GPS Time
LD32161486.las	Adjusted GPS Time
LD32161489.las	Adjusted GPS Time
LD32161492.las	Adjusted GPS Time
LD32161495.las	Adjusted GPS Time
LD32161498.las	Adjusted GPS Time
LD32161501.las	Adjusted GPS Time
LD32161504.las	Adjusted GPS Time
LD32161507.las	Adjusted GPS Time
LD32161510.las	Adjusted GPS Time
LD32161513.las	Adjusted GPS Time
LD32161516.las	Adjusted GPS Time
LD32161519.las	Adjusted GPS Time
LD32161522.las	Adjusted GPS Time
LD32161525.las	Adjusted GPS Time
LD32161528.las	Adjusted GPS Time
LD32161531.las	Adjusted GPS Time
LD32161534.las	Adjusted GPS Time
LD32161537.las	Adjusted GPS Time
LD32161540.las	Adjusted GPS Time
LD32161543.las	Adjusted GPS Time
LD32161546.las	Adjusted GPS Time
LD32161549.las	Adjusted GPS Time
LD32161552.las	Adjusted GPS Time
LD32161555.las	Adjusted GPS Time
LD32161558.las	Adjusted GPS Time
LD32161561.las	Adjusted GPS Time
LD32161564.las	Adjusted GPS Time
LD32161567.las	Adjusted GPS Time
LD32161570.las	Adjusted GPS Time
LD32161573.las	Adjusted GPS Time
LD32161576.las	Adjusted GPS Time
LD32161579.las	Adjusted GPS Time
LD32161582.las	Adjusted GPS Time
LD32161585.las	Adjusted GPS Time

DPH-3 Report on Time of Global Positioning System Data (Tiled Data) - continued

<u>File</u>	<u>GPS Time Type</u>
LD32161588.las	Adjusted GPS Time
LD32161591.las	Adjusted GPS Time
LD32161594.las	Adjusted GPS Time
LD32161597.las	Adjusted GPS Time
LD32161600.las	Adjusted GPS Time
LD32161603.las	Adjusted GPS Time
LD32161606.las	Adjusted GPS Time
LD32191396.las	Adjusted GPS Time
LD32191408.las	Adjusted GPS Time
LD32191411.las	Adjusted GPS Time
LD32191414.las	Adjusted GPS Time
LD32191417.las	Adjusted GPS Time
LD32191420.las	Adjusted GPS Time
LD32191423.las	Adjusted GPS Time
LD32191426.las	Adjusted GPS Time
LD32191429.las	Adjusted GPS Time
LD32191432.las	Adjusted GPS Time
LD32191435.las	Adjusted GPS Time
LD32191438.las	Adjusted GPS Time
LD32191441.las	Adjusted GPS Time
LD32191444.las	Adjusted GPS Time
LD32191447.las	Adjusted GPS Time
LD32191450.las	Adjusted GPS Time
LD32191453.las	Adjusted GPS Time
LD32191456.las	Adjusted GPS Time
LD32191459.las	Adjusted GPS Time
LD32191462.las	Adjusted GPS Time
LD32191465.las	Adjusted GPS Time
LD32191468.las	Adjusted GPS Time
LD32191471.las	Adjusted GPS Time
LD32191474.las	Adjusted GPS Time
LD32191477.las	Adjusted GPS Time
LD32191480.las	Adjusted GPS Time
LD32191483.las	Adjusted GPS Time
LD32191486.las	Adjusted GPS Time
LD32191489.las	Adjusted GPS Time
LD32191492.las	Adjusted GPS Time
LD32191495.las	Adjusted GPS Time
LD32191498.las	Adjusted GPS Time
LD32191501.las	Adjusted GPS Time
LD32191504.las	Adjusted GPS Time
LD32191507.las	Adjusted GPS Time
LD32191510.las	Adjusted GPS Time
LD32191513.las	Adjusted GPS Time
LD32191516.las	Adjusted GPS Time
LD32191519.las	Adjusted GPS Time
LD32191522.las	Adjusted GPS Time

DPH-3 Report on Time of Global Positioning System Data (Tiled Data) - continued

<u>File</u>	<u>GPS Time Type</u>
LD32191525.las	Adjusted GPS Time
LD32191528.las	Adjusted GPS Time
LD32191531.las	Adjusted GPS Time
LD32191534.las	Adjusted GPS Time
LD32191537.las	Adjusted GPS Time
LD32191540.las	Adjusted GPS Time
LD32191543.las	Adjusted GPS Time
LD32191546.las	Adjusted GPS Time
LD32191549.las	Adjusted GPS Time
LD32191552.las	Adjusted GPS Time
LD32191555.las	Adjusted GPS Time
LD32191558.las	Adjusted GPS Time
LD32191561.las	Adjusted GPS Time
LD32191564.las	Adjusted GPS Time
LD32191567.las	Adjusted GPS Time
LD32191570.las	Adjusted GPS Time
LD32191573.las	Adjusted GPS Time
LD32191576.las	Adjusted GPS Time
LD32191579.las	Adjusted GPS Time
LD32191582.las	Adjusted GPS Time
LD32191585.las	Adjusted GPS Time
LD32191588.las	Adjusted GPS Time
LD32191591.las	Adjusted GPS Time
LD32191594.las	Adjusted GPS Time
LD32191597.las	Adjusted GPS Time
LD32191600.las	Adjusted GPS Time
LD32191603.las	Adjusted GPS Time
LD32191606.las	Adjusted GPS Time
LD32221408.las	Adjusted GPS Time
LD32221411.las	Adjusted GPS Time
LD32221414.las	Adjusted GPS Time
LD32221417.las	Adjusted GPS Time
LD32221420.las	Adjusted GPS Time
LD32221423.las	Adjusted GPS Time
LD32221426.las	Adjusted GPS Time
LD32221429.las	Adjusted GPS Time
LD32221432.las	Adjusted GPS Time
LD32221435.las	Adjusted GPS Time
LD32221438.las	Adjusted GPS Time
LD32221441.las	Adjusted GPS Time
LD32221444.las	Adjusted GPS Time
LD32221447.las	Adjusted GPS Time
LD32221450.las	Adjusted GPS Time
LD32221453.las	Adjusted GPS Time
LD32221456.las	Adjusted GPS Time
LD32221459.las	Adjusted GPS Time
LD32221462.las	Adjusted GPS Time

DPH-3 Report on Time of Global Positioning System Data (Tiled Data) - continued

<u>File</u>	<u>GPS Time Type</u>
LD32221465.las	Adjusted GPS Time
LD32221468.las	Adjusted GPS Time
LD32221471.las	Adjusted GPS Time
LD32221474.las	Adjusted GPS Time
LD32221477.las	Adjusted GPS Time
LD32221480.las	Adjusted GPS Time
LD32221483.las	Adjusted GPS Time
LD32221486.las	Adjusted GPS Time
LD32221489.las	Adjusted GPS Time
LD32221492.las	Adjusted GPS Time
LD32221495.las	Adjusted GPS Time
LD32221498.las	Adjusted GPS Time
LD32221501.las	Adjusted GPS Time
LD32221504.las	Adjusted GPS Time
LD32221507.las	Adjusted GPS Time
LD32221510.las	Adjusted GPS Time
LD32221513.las	Adjusted GPS Time
LD32221516.las	Adjusted GPS Time
LD32221519.las	Adjusted GPS Time
LD32221522.las	Adjusted GPS Time
LD32221525.las	Adjusted GPS Time
LD32221528.las	Adjusted GPS Time
LD32221531.las	Adjusted GPS Time
LD32221534.las	Adjusted GPS Time
LD32221537.las	Adjusted GPS Time
LD32221540.las	Adjusted GPS Time
LD32221543.las	Adjusted GPS Time
LD32221546.las	Adjusted GPS Time
LD32221549.las	Adjusted GPS Time
LD32221552.las	Adjusted GPS Time
LD32221555.las	Adjusted GPS Time
LD32221558.las	Adjusted GPS Time
LD32221561.las	Adjusted GPS Time
LD32221564.las	Adjusted GPS Time
LD32221567.las	Adjusted GPS Time
LD32221570.las	Adjusted GPS Time
LD32221573.las	Adjusted GPS Time
LD32221576.las	Adjusted GPS Time
LD32221579.las	Adjusted GPS Time
LD32221582.las	Adjusted GPS Time
LD32221585.las	Adjusted GPS Time
LD32221588.las	Adjusted GPS Time
LD32221591.las	Adjusted GPS Time
LD32221594.las	Adjusted GPS Time
LD32221597.las	Adjusted GPS Time
LD32221600.las	Adjusted GPS Time
LD32221603.las	Adjusted GPS Time

DPH-3 Report on Time of Global Positioning System Data (Tiled Data) - continued

<u>File</u>	<u>GPS Time Type</u>
LD32221606.las	Adjusted GPS Time
LD32251408.las	Adjusted GPS Time
LD32251411.las	Adjusted GPS Time
LD32251414.las	Adjusted GPS Time
LD32251417.las	Adjusted GPS Time
LD32251420.las	Adjusted GPS Time
LD32251423.las	Adjusted GPS Time
LD32251426.las	Adjusted GPS Time
LD32251429.las	Adjusted GPS Time
LD32251432.las	Adjusted GPS Time
LD32251435.las	Adjusted GPS Time
LD32251438.las	Adjusted GPS Time
LD32251441.las	Adjusted GPS Time
LD32251444.las	Adjusted GPS Time
LD32251447.las	Adjusted GPS Time
LD32251450.las	Adjusted GPS Time
LD32251453.las	Adjusted GPS Time
LD32251456.las	Adjusted GPS Time
LD32251459.las	Adjusted GPS Time
LD32251462.las	Adjusted GPS Time
LD32251465.las	Adjusted GPS Time
LD32251468.las	Adjusted GPS Time
LD32251471.las	Adjusted GPS Time
LD32251474.las	Adjusted GPS Time
LD32251477.las	Adjusted GPS Time
LD32251480.las	Adjusted GPS Time
LD32251483.las	Adjusted GPS Time
LD32251486.las	Adjusted GPS Time
LD32251489.las	Adjusted GPS Time
LD32251492.las	Adjusted GPS Time
LD32251495.las	Adjusted GPS Time
LD32251498.las	Adjusted GPS Time
LD32251501.las	Adjusted GPS Time
LD32251504.las	Adjusted GPS Time
LD32251507.las	Adjusted GPS Time
LD32251510.las	Adjusted GPS Time
LD32251513.las	Adjusted GPS Time
LD32251516.las	Adjusted GPS Time
LD32251519.las	Adjusted GPS Time
LD32251522.las	Adjusted GPS Time
LD32251525.las	Adjusted GPS Time
LD32251528.las	Adjusted GPS Time
LD32251531.las	Adjusted GPS Time
LD32251534.las	Adjusted GPS Time
LD32251537.las	Adjusted GPS Time
LD32251540.las	Adjusted GPS Time
LD32251543.las	Adjusted GPS Time

DPH-3 Report on Time of Global Positioning System Data (Tiled Data) - continued

<u>File</u>	<u>GPS Time Type</u>
LD32251546.las	Adjusted GPS Time
LD32251549.las	Adjusted GPS Time
LD32251552.las	Adjusted GPS Time
LD32251555.las	Adjusted GPS Time
LD32251558.las	Adjusted GPS Time
LD32251561.las	Adjusted GPS Time
LD32251564.las	Adjusted GPS Time
LD32251567.las	Adjusted GPS Time
LD32251570.las	Adjusted GPS Time
LD32251573.las	Adjusted GPS Time
LD32251576.las	Adjusted GPS Time
LD32251579.las	Adjusted GPS Time
LD32251582.las	Adjusted GPS Time
LD32251585.las	Adjusted GPS Time
LD32251588.las	Adjusted GPS Time
LD32251591.las	Adjusted GPS Time
LD32251594.las	Adjusted GPS Time
LD32251597.las	Adjusted GPS Time
LD32251600.las	Adjusted GPS Time
LD32251603.las	Adjusted GPS Time
LD32251606.las	Adjusted GPS Time
LD32281408.las	Adjusted GPS Time
LD32281411.las	Adjusted GPS Time
LD32281414.las	Adjusted GPS Time
LD32281417.las	Adjusted GPS Time
LD32281420.las	Adjusted GPS Time
LD32281423.las	Adjusted GPS Time
LD32281426.las	Adjusted GPS Time
LD32281429.las	Adjusted GPS Time
LD32281432.las	Adjusted GPS Time
LD32281435.las	Adjusted GPS Time
LD32281438.las	Adjusted GPS Time
LD32281441.las	Adjusted GPS Time
LD32281444.las	Adjusted GPS Time
LD32281447.las	Adjusted GPS Time
LD32281450.las	Adjusted GPS Time
LD32281453.las	Adjusted GPS Time
LD32281456.las	Adjusted GPS Time
LD32281459.las	Adjusted GPS Time
LD32281462.las	Adjusted GPS Time
LD32281465.las	Adjusted GPS Time
LD32281468.las	Adjusted GPS Time
LD32281471.las	Adjusted GPS Time
LD32281474.las	Adjusted GPS Time
LD32281477.las	Adjusted GPS Time
LD32281480.las	Adjusted GPS Time
LD32281483.las	Adjusted GPS Time

DPH-3 Report on Time of Global Positioning System Data (Tiled Data) - continued

<u>File</u>	<u>GPS Time Type</u>
LD32281486.las	Adjusted GPS Time
LD32281489.las	Adjusted GPS Time
LD32281492.las	Adjusted GPS Time
LD32281495.las	Adjusted GPS Time
LD32281498.las	Adjusted GPS Time
LD32281501.las	Adjusted GPS Time
LD32281504.las	Adjusted GPS Time
LD32281507.las	Adjusted GPS Time
LD32281510.las	Adjusted GPS Time
LD32281513.las	Adjusted GPS Time
LD32281516.las	Adjusted GPS Time
LD32281519.las	Adjusted GPS Time
LD32281522.las	Adjusted GPS Time
LD32281525.las	Adjusted GPS Time
LD32281528.las	Adjusted GPS Time
LD32281531.las	Adjusted GPS Time
LD32281534.las	Adjusted GPS Time
LD32281537.las	Adjusted GPS Time
LD32281540.las	Adjusted GPS Time
LD32281543.las	Adjusted GPS Time
LD32281546.las	Adjusted GPS Time
LD32281549.las	Adjusted GPS Time
LD32281552.las	Adjusted GPS Time
LD32281555.las	Adjusted GPS Time
LD32281558.las	Adjusted GPS Time
LD32281561.las	Adjusted GPS Time
LD32281564.las	Adjusted GPS Time
LD32281567.las	Adjusted GPS Time
LD32281570.las	Adjusted GPS Time
LD32281573.las	Adjusted GPS Time
LD32281576.las	Adjusted GPS Time
LD32281579.las	Adjusted GPS Time
LD32281582.las	Adjusted GPS Time
LD32281585.las	Adjusted GPS Time
LD32281588.las	Adjusted GPS Time
LD32281591.las	Adjusted GPS Time
LD32281594.las	Adjusted GPS Time
LD32281597.las	Adjusted GPS Time
LD32281600.las	Adjusted GPS Time
LD32281603.las	Adjusted GPS Time
LD32281606.las	Adjusted GPS Time
LD32311402.las	Adjusted GPS Time
LD32311405.las	Adjusted GPS Time
LD32311408.las	Adjusted GPS Time
LD32311411.las	Adjusted GPS Time
LD32311414.las	Adjusted GPS Time
LD32311417.las	Adjusted GPS Time

DPH-3 Report on Time of Global Positioning System Data (Tiled Data) - continued

<u>File</u>	<u>GPS Time Type</u>
LD32311420.las	Adjusted GPS Time
LD32311423.las	Adjusted GPS Time
LD32311426.las	Adjusted GPS Time
LD32311429.las	Adjusted GPS Time
LD32311432.las	Adjusted GPS Time
LD32311435.las	Adjusted GPS Time
LD32311438.las	Adjusted GPS Time
LD32311441.las	Adjusted GPS Time
LD32311444.las	Adjusted GPS Time
LD32311447.las	Adjusted GPS Time
LD32311450.las	Adjusted GPS Time
LD32311453.las	Adjusted GPS Time
LD32311456.las	Adjusted GPS Time
LD32311459.las	Adjusted GPS Time
LD32311462.las	Adjusted GPS Time
LD32311465.las	Adjusted GPS Time
LD32311468.las	Adjusted GPS Time
LD32311471.las	Adjusted GPS Time
LD32311474.las	Adjusted GPS Time
LD32311477.las	Adjusted GPS Time
LD32311480.las	Adjusted GPS Time
LD32311483.las	Adjusted GPS Time
LD32311486.las	Adjusted GPS Time
LD32311489.las	Adjusted GPS Time
LD32311492.las	Adjusted GPS Time
LD32311495.las	Adjusted GPS Time
LD32311498.las	Adjusted GPS Time
LD32311501.las	Adjusted GPS Time
LD32311504.las	Adjusted GPS Time
LD32311507.las	Adjusted GPS Time
LD32311510.las	Adjusted GPS Time
LD32311513.las	Adjusted GPS Time
LD32311516.las	Adjusted GPS Time
LD32311519.las	Adjusted GPS Time
LD32311522.las	Adjusted GPS Time
LD32311525.las	Adjusted GPS Time
LD32311528.las	Adjusted GPS Time
LD32311531.las	Adjusted GPS Time
LD32311534.las	Adjusted GPS Time
LD32311537.las	Adjusted GPS Time
LD32311540.las	Adjusted GPS Time
LD32311543.las	Adjusted GPS Time
LD32311546.las	Adjusted GPS Time
LD32311549.las	Adjusted GPS Time
LD32311552.las	Adjusted GPS Time
LD32311555.las	Adjusted GPS Time
LD32311558.las	Adjusted GPS Time

DPH-3 Report on Time of Global Positioning System Data (Tiled Data) - continued

<u>File</u>	<u>GPS Time Type</u>
LD32311561.las	Adjusted GPS Time
LD32311564.las	Adjusted GPS Time
LD32311567.las	Adjusted GPS Time
LD32311570.las	Adjusted GPS Time
LD32311573.las	Adjusted GPS Time
LD32311576.las	Adjusted GPS Time
LD32311579.las	Adjusted GPS Time
LD32311582.las	Adjusted GPS Time
LD32311585.las	Adjusted GPS Time
LD32311588.las	Adjusted GPS Time
LD32311591.las	Adjusted GPS Time
LD32311594.las	Adjusted GPS Time
LD32311597.las	Adjusted GPS Time
LD32311600.las	Adjusted GPS Time
LD32311603.las	Adjusted GPS Time
LD32311606.las	Adjusted GPS Time
LD32341402.las	Adjusted GPS Time
LD32341405.las	Adjusted GPS Time
LD32341408.las	Adjusted GPS Time
LD32341411.las	Adjusted GPS Time
LD32341414.las	Adjusted GPS Time
LD32341417.las	Adjusted GPS Time
LD32341420.las	Adjusted GPS Time
LD32341423.las	Adjusted GPS Time
LD32341426.las	Adjusted GPS Time
LD32341429.las	Adjusted GPS Time
LD32341432.las	Adjusted GPS Time
LD32341435.las	Adjusted GPS Time
LD32341438.las	Adjusted GPS Time
LD32341441.las	Adjusted GPS Time
LD32341444.las	Adjusted GPS Time
LD32341447.las	Adjusted GPS Time
LD32341450.las	Adjusted GPS Time
LD32341453.las	Adjusted GPS Time
LD32341456.las	Adjusted GPS Time
LD32341459.las	Adjusted GPS Time
LD32341462.las	Adjusted GPS Time
LD32341465.las	Adjusted GPS Time
LD32341468.las	Adjusted GPS Time
LD32341471.las	Adjusted GPS Time
LD32341474.las	Adjusted GPS Time
LD32341477.las	Adjusted GPS Time
LD32341480.las	Adjusted GPS Time
LD32341483.las	Adjusted GPS Time
LD32341486.las	Adjusted GPS Time
LD32341489.las	Adjusted GPS Time
LD32341492.las	Adjusted GPS Time

DPH-3 Report on Time of Global Positioning System Data (Tiled Data) - continued

<u>File</u>	<u>GPS Time Type</u>
LD32341495.las	Adjusted GPS Time
LD32341498.las	Adjusted GPS Time
LD32341501.las	Adjusted GPS Time
LD32341504.las	Adjusted GPS Time
LD32341507.las	Adjusted GPS Time
LD32341510.las	Adjusted GPS Time
LD32341513.las	Adjusted GPS Time
LD32341516.las	Adjusted GPS Time
LD32341519.las	Adjusted GPS Time
LD32341522.las	Adjusted GPS Time
LD32341525.las	Adjusted GPS Time
LD32341528.las	Adjusted GPS Time
LD32341531.las	Adjusted GPS Time
LD32341534.las	Adjusted GPS Time
LD32341537.las	Adjusted GPS Time
LD32341540.las	Adjusted GPS Time
LD32341543.las	Adjusted GPS Time
LD32341546.las	Adjusted GPS Time
LD32341549.las	Adjusted GPS Time
LD32341552.las	Adjusted GPS Time
LD32341555.las	Adjusted GPS Time
LD32341558.las	Adjusted GPS Time
LD32341561.las	Adjusted GPS Time
LD32341564.las	Adjusted GPS Time
LD32341567.las	Adjusted GPS Time
LD32341570.las	Adjusted GPS Time
LD32341573.las	Adjusted GPS Time
LD32341576.las	Adjusted GPS Time
LD32341579.las	Adjusted GPS Time
LD32341582.las	Adjusted GPS Time
LD32341585.las	Adjusted GPS Time
LD32341588.las	Adjusted GPS Time
LD32341591.las	Adjusted GPS Time
LD32341594.las	Adjusted GPS Time
LD32341597.las	Adjusted GPS Time
LD32341600.las	Adjusted GPS Time
LD32341603.las	Adjusted GPS Time
LD32341606.las	Adjusted GPS Time
LD32371402.las	Adjusted GPS Time
LD32371405.las	Adjusted GPS Time
LD32371408.las	Adjusted GPS Time
LD32371411.las	Adjusted GPS Time
LD32371414.las	Adjusted GPS Time
LD32371417.las	Adjusted GPS Time
LD32371420.las	Adjusted GPS Time
LD32371423.las	Adjusted GPS Time
LD32371426.las	Adjusted GPS Time

DPH-3 Report on Time of Global Positioning System Data (Tiled Data) - continued

<u>File</u>	<u>GPS Time Type</u>
LD32371429.las	Adjusted GPS Time
LD32371432.las	Adjusted GPS Time
LD32371435.las	Adjusted GPS Time
LD32371438.las	Adjusted GPS Time
LD32371441.las	Adjusted GPS Time
LD32371444.las	Adjusted GPS Time
LD32371447.las	Adjusted GPS Time
LD32371450.las	Adjusted GPS Time
LD32371453.las	Adjusted GPS Time
LD32371456.las	Adjusted GPS Time
LD32371459.las	Adjusted GPS Time
LD32371462.las	Adjusted GPS Time
LD32371465.las	Adjusted GPS Time
LD32371468.las	Adjusted GPS Time
LD32371471.las	Adjusted GPS Time
LD32371474.las	Adjusted GPS Time
LD32371477.las	Adjusted GPS Time
LD32371480.las	Adjusted GPS Time
LD32371483.las	Adjusted GPS Time
LD32371486.las	Adjusted GPS Time
LD32371489.las	Adjusted GPS Time
LD32371492.las	Adjusted GPS Time
LD32371495.las	Adjusted GPS Time
LD32371498.las	Adjusted GPS Time
LD32371501.las	Adjusted GPS Time
LD32371504.las	Adjusted GPS Time
LD32371507.las	Adjusted GPS Time
LD32371510.las	Adjusted GPS Time
LD32371513.las	Adjusted GPS Time
LD32371516.las	Adjusted GPS Time
LD32371519.las	Adjusted GPS Time
LD32371522.las	Adjusted GPS Time
LD32371525.las	Adjusted GPS Time
LD32371528.las	Adjusted GPS Time
LD32371531.las	Adjusted GPS Time
LD32371534.las	Adjusted GPS Time
LD32371537.las	Adjusted GPS Time
LD32371540.las	Adjusted GPS Time
LD32371543.las	Adjusted GPS Time
LD32371546.las	Adjusted GPS Time
LD32371549.las	Adjusted GPS Time
LD32371552.las	Adjusted GPS Time
LD32371555.las	Adjusted GPS Time
LD32371558.las	Adjusted GPS Time
LD32371561.las	Adjusted GPS Time
LD32371564.las	Adjusted GPS Time
LD32371567.las	Adjusted GPS Time

DPH-3 Report on Time of Global Positioning System Data (Tiled Data) - continued

<u>File</u>	<u>GPS Time Type</u>
LD32371570.las	Adjusted GPS Time
LD32371573.las	Adjusted GPS Time
LD32371576.las	Adjusted GPS Time
LD32371579.las	Adjusted GPS Time
LD32371582.las	Adjusted GPS Time
LD32371585.las	Adjusted GPS Time
LD32371588.las	Adjusted GPS Time
LD32371591.las	Adjusted GPS Time
LD32371594.las	Adjusted GPS Time
LD32371597.las	Adjusted GPS Time
LD32371600.las	Adjusted GPS Time
LD32371603.las	Adjusted GPS Time
LD32371606.las	Adjusted GPS Time
LD32401399.las	Adjusted GPS Time
LD32401402.las	Adjusted GPS Time
LD32401405.las	Adjusted GPS Time
LD32401408.las	Adjusted GPS Time
LD32401411.las	Adjusted GPS Time
LD32401414.las	Adjusted GPS Time
LD32401417.las	Adjusted GPS Time
LD32401420.las	Adjusted GPS Time
LD32401423.las	Adjusted GPS Time
LD32401426.las	Adjusted GPS Time
LD32401429.las	Adjusted GPS Time
LD32401432.las	Adjusted GPS Time
LD32401435.las	Adjusted GPS Time
LD32401438.las	Adjusted GPS Time
LD32401441.las	Adjusted GPS Time
LD32401444.las	Adjusted GPS Time
LD32401447.las	Adjusted GPS Time
LD32401450.las	Adjusted GPS Time
LD32401453.las	Adjusted GPS Time
LD32401456.las	Adjusted GPS Time
LD32401459.las	Adjusted GPS Time
LD32401462.las	Adjusted GPS Time
LD32401465.las	Adjusted GPS Time
LD32401468.las	Adjusted GPS Time
LD32401471.las	Adjusted GPS Time
LD32401474.las	Adjusted GPS Time
LD32401477.las	Adjusted GPS Time
LD32401480.las	Adjusted GPS Time
LD32401483.las	Adjusted GPS Time
LD32401486.las	Adjusted GPS Time
LD32401489.las	Adjusted GPS Time
LD32401492.las	Adjusted GPS Time
LD32401495.las	Adjusted GPS Time
LD32401498.las	Adjusted GPS Time

DPH-3 Report on Time of Global Positioning System Data (Tiled Data) - continued

<u>File</u>	<u>GPS Time Type</u>
LD32401501.las	Adjusted GPS Time
LD32401504.las	Adjusted GPS Time
LD32401507.las	Adjusted GPS Time
LD32401510.las	Adjusted GPS Time
LD32401513.las	Adjusted GPS Time
LD32401516.las	Adjusted GPS Time
LD32401519.las	Adjusted GPS Time
LD32401522.las	Adjusted GPS Time
LD32401525.las	Adjusted GPS Time
LD32401528.las	Adjusted GPS Time
LD32401531.las	Adjusted GPS Time
LD32401534.las	Adjusted GPS Time
LD32401537.las	Adjusted GPS Time
LD32401540.las	Adjusted GPS Time
LD32401543.las	Adjusted GPS Time
LD32401546.las	Adjusted GPS Time
LD32401549.las	Adjusted GPS Time
LD32401552.las	Adjusted GPS Time
LD32401555.las	Adjusted GPS Time
LD32401558.las	Adjusted GPS Time
LD32401561.las	Adjusted GPS Time
LD32401564.las	Adjusted GPS Time
LD32401567.las	Adjusted GPS Time
LD32401570.las	Adjusted GPS Time
LD32401573.las	Adjusted GPS Time
LD32401576.las	Adjusted GPS Time
LD32401579.las	Adjusted GPS Time
LD32401582.las	Adjusted GPS Time
LD32401585.las	Adjusted GPS Time
LD32401588.las	Adjusted GPS Time
LD32401591.las	Adjusted GPS Time
LD32401594.las	Adjusted GPS Time
LD32401597.las	Adjusted GPS Time
LD32401600.las	Adjusted GPS Time
LD32401603.las	Adjusted GPS Time
LD32401606.las	Adjusted GPS Time
LD32431399.las	Adjusted GPS Time
LD32431402.las	Adjusted GPS Time
LD32431405.las	Adjusted GPS Time
LD32431408.las	Adjusted GPS Time
LD32431411.las	Adjusted GPS Time
LD32431414.las	Adjusted GPS Time
LD32431417.las	Adjusted GPS Time
LD32431420.las	Adjusted GPS Time
LD32431423.las	Adjusted GPS Time
LD32431426.las	Adjusted GPS Time
LD32431429.las	Adjusted GPS Time

DPH-3 Report on Time of Global Positioning System Data (Tiled Data) - continued

<u>File</u>	<u>GPS Time Type</u>
LD32431432.las	Adjusted GPS Time
LD32431435.las	Adjusted GPS Time
LD32431438.las	Adjusted GPS Time
LD32431441.las	Adjusted GPS Time
LD32431444.las	Adjusted GPS Time
LD32431447.las	Adjusted GPS Time
LD32431450.las	Adjusted GPS Time
LD32431453.las	Adjusted GPS Time
LD32431456.las	Adjusted GPS Time
LD32431459.las	Adjusted GPS Time
LD32431462.las	Adjusted GPS Time
LD32431465.las	Adjusted GPS Time
LD32431468.las	Adjusted GPS Time
LD32431471.las	Adjusted GPS Time
LD32431474.las	Adjusted GPS Time
LD32431477.las	Adjusted GPS Time
LD32431480.las	Adjusted GPS Time
LD32431483.las	Adjusted GPS Time
LD32431486.las	Adjusted GPS Time
LD32431489.las	Adjusted GPS Time
LD32431492.las	Adjusted GPS Time
LD32431495.las	Adjusted GPS Time
LD32431498.las	Adjusted GPS Time
LD32431501.las	Adjusted GPS Time
LD32431504.las	Adjusted GPS Time
LD32431507.las	Adjusted GPS Time
LD32431510.las	Adjusted GPS Time
LD32431513.las	Adjusted GPS Time
LD32431516.las	Adjusted GPS Time
LD32431519.las	Adjusted GPS Time
LD32431522.las	Adjusted GPS Time
LD32431525.las	Adjusted GPS Time
LD32431528.las	Adjusted GPS Time
LD32431531.las	Adjusted GPS Time
LD32431534.las	Adjusted GPS Time
LD32431537.las	Adjusted GPS Time
LD32431540.las	Adjusted GPS Time
LD32431543.las	Adjusted GPS Time
LD32431546.las	Adjusted GPS Time
LD32431549.las	Adjusted GPS Time
LD32431552.las	Adjusted GPS Time
LD32431555.las	Adjusted GPS Time
LD32431558.las	Adjusted GPS Time
LD32431561.las	Adjusted GPS Time
LD32431564.las	Adjusted GPS Time
LD32431567.las	Adjusted GPS Time
LD32431570.las	Adjusted GPS Time

DPH-3 Report on Time of Global Positioning System Data (Tiled Data) - continued

<u>File</u>	<u>GPS Time Type</u>
LD32431573.las	Adjusted GPS Time
LD32431576.las	Adjusted GPS Time
LD32431579.las	Adjusted GPS Time
LD32431582.las	Adjusted GPS Time
LD32431585.las	Adjusted GPS Time
LD32431588.las	Adjusted GPS Time
LD32431591.las	Adjusted GPS Time
LD32431594.las	Adjusted GPS Time
LD32431597.las	Adjusted GPS Time
LD32431600.las	Adjusted GPS Time
LD32431603.las	Adjusted GPS Time
LD32431606.las	Adjusted GPS Time
LD32461399.las	Adjusted GPS Time
LD32461402.las	Adjusted GPS Time
LD32461405.las	Adjusted GPS Time
LD32461408.las	Adjusted GPS Time
LD32461411.las	Adjusted GPS Time
LD32461414.las	Adjusted GPS Time
LD32461417.las	Adjusted GPS Time
LD32461420.las	Adjusted GPS Time
LD32461423.las	Adjusted GPS Time
LD32461426.las	Adjusted GPS Time
LD32461429.las	Adjusted GPS Time
LD32461432.las	Adjusted GPS Time
LD32461435.las	Adjusted GPS Time
LD32461438.las	Adjusted GPS Time
LD32461441.las	Adjusted GPS Time
LD32461444.las	Adjusted GPS Time
LD32461447.las	Adjusted GPS Time
LD32461450.las	Adjusted GPS Time
LD32461453.las	Adjusted GPS Time
LD32461456.las	Adjusted GPS Time
LD32461459.las	Adjusted GPS Time
LD32461462.las	Adjusted GPS Time
LD32461465.las	Adjusted GPS Time
LD32461468.las	Adjusted GPS Time
LD32461471.las	Adjusted GPS Time
LD32461474.las	Adjusted GPS Time
LD32461477.las	Adjusted GPS Time
LD32461480.las	Adjusted GPS Time
LD32461483.las	Adjusted GPS Time
LD32461486.las	Adjusted GPS Time
LD32461489.las	Adjusted GPS Time
LD32461492.las	Adjusted GPS Time
LD32461495.las	Adjusted GPS Time
LD32461498.las	Adjusted GPS Time
LD32461501.las	Adjusted GPS Time

DPH-3 Report on Time of Global Positioning System Data (Tiled Data) - continued

<u>File</u>	<u>GPS Time Type</u>
LD32461504.las	Adjusted GPS Time
LD32461507.las	Adjusted GPS Time
LD32461510.las	Adjusted GPS Time
LD32461513.las	Adjusted GPS Time
LD32461516.las	Adjusted GPS Time
LD32461519.las	Adjusted GPS Time
LD32461522.las	Adjusted GPS Time
LD32461525.las	Adjusted GPS Time
LD32461528.las	Adjusted GPS Time
LD32461531.las	Adjusted GPS Time
LD32461534.las	Adjusted GPS Time
LD32461537.las	Adjusted GPS Time
LD32461540.las	Adjusted GPS Time
LD32461543.las	Adjusted GPS Time
LD32461546.las	Adjusted GPS Time
LD32461549.las	Adjusted GPS Time
LD32461552.las	Adjusted GPS Time
LD32461555.las	Adjusted GPS Time
LD32461558.las	Adjusted GPS Time
LD32461561.las	Adjusted GPS Time
LD32461564.las	Adjusted GPS Time
LD32461567.las	Adjusted GPS Time
LD32461570.las	Adjusted GPS Time
LD32461573.las	Adjusted GPS Time
LD32461576.las	Adjusted GPS Time
LD32461579.las	Adjusted GPS Time
LD32461582.las	Adjusted GPS Time
LD32461585.las	Adjusted GPS Time
LD32461588.las	Adjusted GPS Time
LD32461591.las	Adjusted GPS Time
LD32461594.las	Adjusted GPS Time
LD32461597.las	Adjusted GPS Time
LD32461600.las	Adjusted GPS Time
LD32461603.las	Adjusted GPS Time
LD32461606.las	Adjusted GPS Time
LD32491402.las	Adjusted GPS Time
LD32491405.las	Adjusted GPS Time
LD32491408.las	Adjusted GPS Time
LD32491411.las	Adjusted GPS Time
LD32491414.las	Adjusted GPS Time
LD32491417.las	Adjusted GPS Time
LD32491420.las	Adjusted GPS Time
LD32491423.las	Adjusted GPS Time
LD32491426.las	Adjusted GPS Time
LD32491429.las	Adjusted GPS Time
LD32491432.las	Adjusted GPS Time
LD32491435.las	Adjusted GPS Time

DPH-3 Report on Time of Global Positioning System Data (Tiled Data) - continued

<u>File</u>	<u>GPS Time Type</u>
LD32491438.las	Adjusted GPS Time
LD32491441.las	Adjusted GPS Time
LD32491444.las	Adjusted GPS Time
LD32491447.las	Adjusted GPS Time
LD32491450.las	Adjusted GPS Time
LD32491453.las	Adjusted GPS Time
LD32491456.las	Adjusted GPS Time
LD32491459.las	Adjusted GPS Time
LD32491462.las	Adjusted GPS Time
LD32491465.las	Adjusted GPS Time
LD32491468.las	Adjusted GPS Time
LD32491471.las	Adjusted GPS Time
LD32491474.las	Adjusted GPS Time
LD32491477.las	Adjusted GPS Time
LD32491480.las	Adjusted GPS Time
LD32491483.las	Adjusted GPS Time
LD32491486.las	Adjusted GPS Time
LD32491489.las	Adjusted GPS Time
LD32491492.las	Adjusted GPS Time
LD32491495.las	Adjusted GPS Time
LD32491498.las	Adjusted GPS Time
LD32491501.las	Adjusted GPS Time
LD32491504.las	Adjusted GPS Time
LD32491507.las	Adjusted GPS Time
LD32491510.las	Adjusted GPS Time
LD32491513.las	Adjusted GPS Time
LD32491516.las	Adjusted GPS Time
LD32491519.las	Adjusted GPS Time
LD32491522.las	Adjusted GPS Time
LD32491525.las	Adjusted GPS Time
LD32491528.las	Adjusted GPS Time
LD32491531.las	Adjusted GPS Time
LD32491534.las	Adjusted GPS Time
LD32491537.las	Adjusted GPS Time
LD32491540.las	Adjusted GPS Time
LD32491543.las	Adjusted GPS Time
LD32491546.las	Adjusted GPS Time
LD32491549.las	Adjusted GPS Time
LD32491552.las	Adjusted GPS Time
LD32491555.las	Adjusted GPS Time
LD32491558.las	Adjusted GPS Time
LD32491561.las	Adjusted GPS Time
LD32491564.las	Adjusted GPS Time
LD32491567.las	Adjusted GPS Time
LD32491570.las	Adjusted GPS Time
LD32491573.las	Adjusted GPS Time
LD32491576.las	Adjusted GPS Time

DPH-3 Report on Time of Global Positioning System Data (Tiled Data) - continued

<u>File</u>	<u>GPS Time Type</u>
LD32491579.las	Adjusted GPS Time
LD32491582.las	Adjusted GPS Time
LD32491585.las	Adjusted GPS Time
LD32491588.las	Adjusted GPS Time
LD32491591.las	Adjusted GPS Time
LD32491594.las	Adjusted GPS Time
LD32491597.las	Adjusted GPS Time
LD32491600.las	Adjusted GPS Time
LD32491603.las	Adjusted GPS Time
LD32491606.las	Adjusted GPS Time
LD32521399.las	Adjusted GPS Time
LD32521402.las	Adjusted GPS Time
LD32521405.las	Adjusted GPS Time
LD32521408.las	Adjusted GPS Time
LD32521411.las	Adjusted GPS Time
LD32521414.las	Adjusted GPS Time
LD32521417.las	Adjusted GPS Time
LD32521420.las	Adjusted GPS Time
LD32521423.las	Adjusted GPS Time
LD32521426.las	Adjusted GPS Time
LD32521429.las	Adjusted GPS Time
LD32521432.las	Adjusted GPS Time
LD32521435.las	Adjusted GPS Time
LD32521438.las	Adjusted GPS Time
LD32521441.las	Adjusted GPS Time
LD32521444.las	Adjusted GPS Time
LD32521447.las	Adjusted GPS Time
LD32521450.las	Adjusted GPS Time
LD32521453.las	Adjusted GPS Time
LD32521456.las	Adjusted GPS Time
LD32521459.las	Adjusted GPS Time
LD32521462.las	Adjusted GPS Time
LD32521465.las	Adjusted GPS Time
LD32521468.las	Adjusted GPS Time
LD32521471.las	Adjusted GPS Time
LD32521474.las	Adjusted GPS Time
LD32521477.las	Adjusted GPS Time
LD32521480.las	Adjusted GPS Time
LD32521483.las	Adjusted GPS Time
LD32521486.las	Adjusted GPS Time
LD32521489.las	Adjusted GPS Time
LD32521492.las	Adjusted GPS Time
LD32521495.las	Adjusted GPS Time
LD32521498.las	Adjusted GPS Time
LD32521501.las	Adjusted GPS Time
LD32521504.las	Adjusted GPS Time
LD32521507.las	Adjusted GPS Time

DPH-3 Report on Time of Global Positioning System Data (Tiled Data) - continued

<u>File</u>	<u>GPS Time Type</u>
LD32521510.las	Adjusted GPS Time
LD32521513.las	Adjusted GPS Time
LD32521516.las	Adjusted GPS Time
LD32521519.las	Adjusted GPS Time
LD32521522.las	Adjusted GPS Time
LD32521525.las	Adjusted GPS Time
LD32521528.las	Adjusted GPS Time
LD32521531.las	Adjusted GPS Time
LD32521534.las	Adjusted GPS Time
LD32521537.las	Adjusted GPS Time
LD32521540.las	Adjusted GPS Time
LD32521543.las	Adjusted GPS Time
LD32521546.las	Adjusted GPS Time
LD32521549.las	Adjusted GPS Time
LD32521552.las	Adjusted GPS Time
LD32521555.las	Adjusted GPS Time
LD32521558.las	Adjusted GPS Time
LD32521561.las	Adjusted GPS Time
LD32521564.las	Adjusted GPS Time
LD32521567.las	Adjusted GPS Time
LD32521570.las	Adjusted GPS Time
LD32521573.las	Adjusted GPS Time
LD32521576.las	Adjusted GPS Time
LD32521579.las	Adjusted GPS Time
LD32521582.las	Adjusted GPS Time
LD32521585.las	Adjusted GPS Time
LD32521588.las	Adjusted GPS Time
LD32521591.las	Adjusted GPS Time
LD32521594.las	Adjusted GPS Time
LD32521597.las	Adjusted GPS Time
LD32521600.las	Adjusted GPS Time
LD32521603.las	Adjusted GPS Time
LD32521606.las	Adjusted GPS Time
LD32551396.las	Adjusted GPS Time
LD32551399.las	Adjusted GPS Time
LD32551402.las	Adjusted GPS Time
LD32551405.las	Adjusted GPS Time
LD32551408.las	Adjusted GPS Time
LD32551411.las	Adjusted GPS Time
LD32551414.las	Adjusted GPS Time
LD32551417.las	Adjusted GPS Time
LD32551420.las	Adjusted GPS Time
LD32551423.las	Adjusted GPS Time
LD32551426.las	Adjusted GPS Time
LD32551429.las	Adjusted GPS Time
LD32551432.las	Adjusted GPS Time
LD32551435.las	Adjusted GPS Time

DPH-3 Report on Time of Global Positioning System Data (Tiled Data) - continued

<u>File</u>	<u>GPS Time Type</u>
LD32551438.las	Adjusted GPS Time
LD32551441.las	Adjusted GPS Time
LD32551444.las	Adjusted GPS Time
LD32551447.las	Adjusted GPS Time
LD32551450.las	Adjusted GPS Time
LD32551453.las	Adjusted GPS Time
LD32551456.las	Adjusted GPS Time
LD32551459.las	Adjusted GPS Time
LD32551462.las	Adjusted GPS Time
LD32551465.las	Adjusted GPS Time
LD32551468.las	Adjusted GPS Time
LD32551471.las	Adjusted GPS Time
LD32551474.las	Adjusted GPS Time
LD32551477.las	Adjusted GPS Time
LD32551480.las	Adjusted GPS Time
LD32551483.las	Adjusted GPS Time
LD32551486.las	Adjusted GPS Time
LD32551489.las	Adjusted GPS Time
LD32551492.las	Adjusted GPS Time
LD32551495.las	Adjusted GPS Time
LD32551498.las	Adjusted GPS Time
LD32551501.las	Adjusted GPS Time
LD32551504.las	Adjusted GPS Time
LD32551507.las	Adjusted GPS Time
LD32551510.las	Adjusted GPS Time
LD32551513.las	Adjusted GPS Time
LD32551516.las	Adjusted GPS Time
LD32551519.las	Adjusted GPS Time
LD32551522.las	Adjusted GPS Time
LD32551525.las	Adjusted GPS Time
LD32551528.las	Adjusted GPS Time
LD32551531.las	Adjusted GPS Time
LD32551534.las	Adjusted GPS Time
LD32551537.las	Adjusted GPS Time
LD32551540.las	Adjusted GPS Time
LD32551543.las	Adjusted GPS Time
LD32551546.las	Adjusted GPS Time
LD32551549.las	Adjusted GPS Time
LD32551552.las	Adjusted GPS Time
LD32551555.las	Adjusted GPS Time
LD32551558.las	Adjusted GPS Time
LD32551561.las	Adjusted GPS Time
LD32551564.las	Adjusted GPS Time
LD32551567.las	Adjusted GPS Time
LD32551570.las	Adjusted GPS Time
LD32551573.las	Adjusted GPS Time
LD32551576.las	Adjusted GPS Time

DPH-3 Report on Time of Global Positioning System Data (Tiled Data) - continued

<u>File</u>	<u>GPS Time Type</u>
LD32551579.las	Adjusted GPS Time
LD32551582.las	Adjusted GPS Time
LD32551585.las	Adjusted GPS Time
LD32551588.las	Adjusted GPS Time
LD32551591.las	Adjusted GPS Time
LD32551594.las	Adjusted GPS Time
LD32551597.las	Adjusted GPS Time
LD32551600.las	Adjusted GPS Time
LD32551603.las	Adjusted GPS Time
LD32551606.las	Adjusted GPS Time
LD32581396.las	Adjusted GPS Time
LD32581399.las	Adjusted GPS Time
LD32581402.las	Adjusted GPS Time
LD32581405.las	Adjusted GPS Time
LD32581408.las	Adjusted GPS Time
LD32581411.las	Adjusted GPS Time
LD32581414.las	Adjusted GPS Time
LD32581417.las	Adjusted GPS Time
LD32581420.las	Adjusted GPS Time
LD32581423.las	Adjusted GPS Time
LD32581426.las	Adjusted GPS Time
LD32581429.las	Adjusted GPS Time
LD32581432.las	Adjusted GPS Time
LD32581435.las	Adjusted GPS Time
LD32581438.las	Adjusted GPS Time
LD32581441.las	Adjusted GPS Time
LD32581444.las	Adjusted GPS Time
LD32581447.las	Adjusted GPS Time
LD32581450.las	Adjusted GPS Time
LD32581453.las	Adjusted GPS Time
LD32581456.las	Adjusted GPS Time
LD32581459.las	Adjusted GPS Time
LD32581462.las	Adjusted GPS Time
LD32581465.las	Adjusted GPS Time
LD32581468.las	Adjusted GPS Time
LD32581471.las	Adjusted GPS Time
LD32581474.las	Adjusted GPS Time
LD32581477.las	Adjusted GPS Time
LD32581480.las	Adjusted GPS Time
LD32581483.las	Adjusted GPS Time
LD32581486.las	Adjusted GPS Time
LD32581489.las	Adjusted GPS Time
LD32581492.las	Adjusted GPS Time
LD32581495.las	Adjusted GPS Time
LD32581498.las	Adjusted GPS Time
LD32581501.las	Adjusted GPS Time
LD32581504.las	Adjusted GPS Time

DPH-3 Report on Time of Global Positioning System Data (Tiled Data) - continued

<u>File</u>	<u>GPS Time Type</u>
LD32581507.las	Adjusted GPS Time
LD32581510.las	Adjusted GPS Time
LD32581513.las	Adjusted GPS Time
LD32581516.las	Adjusted GPS Time
LD32581519.las	Adjusted GPS Time
LD32581522.las	Adjusted GPS Time
LD32581525.las	Adjusted GPS Time
LD32581528.las	Adjusted GPS Time
LD32581531.las	Adjusted GPS Time
LD32581534.las	Adjusted GPS Time
LD32581537.las	Adjusted GPS Time
LD32581540.las	Adjusted GPS Time
LD32581543.las	Adjusted GPS Time
LD32581546.las	Adjusted GPS Time
LD32581549.las	Adjusted GPS Time
LD32581552.las	Adjusted GPS Time
LD32581555.las	Adjusted GPS Time
LD32581558.las	Adjusted GPS Time
LD32581561.las	Adjusted GPS Time
LD32581564.las	Adjusted GPS Time
LD32581567.las	Adjusted GPS Time
LD32581570.las	Adjusted GPS Time
LD32581573.las	Adjusted GPS Time
LD32581576.las	Adjusted GPS Time
LD32581579.las	Adjusted GPS Time
LD32581582.las	Adjusted GPS Time
LD32581585.las	Adjusted GPS Time
LD32581588.las	Adjusted GPS Time
LD32581591.las	Adjusted GPS Time
LD32581594.las	Adjusted GPS Time
LD32581597.las	Adjusted GPS Time
LD32581600.las	Adjusted GPS Time
LD32581603.las	Adjusted GPS Time
LD32581606.las	Adjusted GPS Time
LD32611396.las	Adjusted GPS Time
LD32611399.las	Adjusted GPS Time
LD32611402.las	Adjusted GPS Time
LD32611405.las	Adjusted GPS Time
LD32611408.las	Adjusted GPS Time
LD32611411.las	Adjusted GPS Time
LD32611414.las	Adjusted GPS Time
LD32611417.las	Adjusted GPS Time
LD32611420.las	Adjusted GPS Time
LD32611423.las	Adjusted GPS Time
LD32611426.las	Adjusted GPS Time
LD32611429.las	Adjusted GPS Time
LD32611432.las	Adjusted GPS Time

DPH-3 Report on Time of Global Positioning System Data (Tiled Data) - continued

<u>File</u>	<u>GPS Time Type</u>
LD32611435.las	Adjusted GPS Time
LD32611438.las	Adjusted GPS Time
LD32611441.las	Adjusted GPS Time
LD32611444.las	Adjusted GPS Time
LD32611447.las	Adjusted GPS Time
LD32611450.las	Adjusted GPS Time
LD32611453.las	Adjusted GPS Time
LD32611456.las	Adjusted GPS Time
LD32611459.las	Adjusted GPS Time
LD32611462.las	Adjusted GPS Time
LD32611465.las	Adjusted GPS Time
LD32611468.las	Adjusted GPS Time
LD32611471.las	Adjusted GPS Time
LD32611474.las	Adjusted GPS Time
LD32611477.las	Adjusted GPS Time
LD32611480.las	Adjusted GPS Time
LD32611483.las	Adjusted GPS Time
LD32611486.las	Adjusted GPS Time
LD32611489.las	Adjusted GPS Time
LD32611492.las	Adjusted GPS Time
LD32611495.las	Adjusted GPS Time
LD32611498.las	Adjusted GPS Time
LD32611501.las	Adjusted GPS Time
LD32611504.las	Adjusted GPS Time
LD32611507.las	Adjusted GPS Time
LD32611510.las	Adjusted GPS Time
LD32611513.las	Adjusted GPS Time
LD32611516.las	Adjusted GPS Time
LD32611519.las	Adjusted GPS Time
LD32611522.las	Adjusted GPS Time
LD32611525.las	Adjusted GPS Time
LD32611528.las	Adjusted GPS Time
LD32611531.las	Adjusted GPS Time
LD32611534.las	Adjusted GPS Time
LD32611537.las	Adjusted GPS Time
LD32611540.las	Adjusted GPS Time
LD32611543.las	Adjusted GPS Time
LD32611546.las	Adjusted GPS Time
LD32611549.las	Adjusted GPS Time
LD32611552.las	Adjusted GPS Time
LD32611555.las	Adjusted GPS Time
LD32611558.las	Adjusted GPS Time
LD32611561.las	Adjusted GPS Time
LD32611564.las	Adjusted GPS Time
LD32611567.las	Adjusted GPS Time
LD32611570.las	Adjusted GPS Time
LD32611573.las	Adjusted GPS Time

DPH-3 Report on Time of Global Positioning System Data (Tiled Data) - continued

<u>File</u>	<u>GPS Time Type</u>
LD32611576.las	Adjusted GPS Time
LD32611579.las	Adjusted GPS Time
LD32611582.las	Adjusted GPS Time
LD32611585.las	Adjusted GPS Time
LD32611588.las	Adjusted GPS Time
LD32611591.las	Adjusted GPS Time
LD32611594.las	Adjusted GPS Time
LD32611597.las	Adjusted GPS Time
LD32611600.las	Adjusted GPS Time
LD32611603.las	Adjusted GPS Time
LD32611606.las	Adjusted GPS Time
LD32641396.las	Adjusted GPS Time
LD32641399.las	Adjusted GPS Time
LD32641402.las	Adjusted GPS Time
LD32641405.las	Adjusted GPS Time
LD32641408.las	Adjusted GPS Time
LD32641411.las	Adjusted GPS Time
LD32641414.las	Adjusted GPS Time
LD32641417.las	Adjusted GPS Time
LD32641420.las	Adjusted GPS Time
LD32641423.las	Adjusted GPS Time
LD32641426.las	Adjusted GPS Time
LD32641429.las	Adjusted GPS Time
LD32641432.las	Adjusted GPS Time
LD32641435.las	Adjusted GPS Time
LD32641438.las	Adjusted GPS Time
LD32641441.las	Adjusted GPS Time
LD32641444.las	Adjusted GPS Time
LD32641447.las	Adjusted GPS Time
LD32641450.las	Adjusted GPS Time
LD32641453.las	Adjusted GPS Time
LD32641456.las	Adjusted GPS Time
LD32641459.las	Adjusted GPS Time
LD32641462.las	Adjusted GPS Time
LD32641465.las	Adjusted GPS Time
LD32641468.las	Adjusted GPS Time
LD32641471.las	Adjusted GPS Time
LD32641474.las	Adjusted GPS Time
LD32641477.las	Adjusted GPS Time
LD32641480.las	Adjusted GPS Time
LD32641483.las	Adjusted GPS Time
LD32641486.las	Adjusted GPS Time
LD32641489.las	Adjusted GPS Time
LD32641492.las	Adjusted GPS Time
LD32641495.las	Adjusted GPS Time
LD32641498.las	Adjusted GPS Time
LD32641501.las	Adjusted GPS Time

DPH-3 Report on Time of Global Positioning System Data (Tiled Data) - continued

<u>File</u>	<u>GPS Time Type</u>
LD32641504.las	Adjusted GPS Time
LD32641507.las	Adjusted GPS Time
LD32641510.las	Adjusted GPS Time
LD32641513.las	Adjusted GPS Time
LD32641516.las	Adjusted GPS Time
LD32641519.las	Adjusted GPS Time
LD32641522.las	Adjusted GPS Time
LD32641525.las	Adjusted GPS Time
LD32641528.las	Adjusted GPS Time
LD32641531.las	Adjusted GPS Time
LD32641534.las	Adjusted GPS Time
LD32641537.las	Adjusted GPS Time
LD32641540.las	Adjusted GPS Time
LD32641543.las	Adjusted GPS Time
LD32641546.las	Adjusted GPS Time
LD32641549.las	Adjusted GPS Time
LD32641552.las	Adjusted GPS Time
LD32641555.las	Adjusted GPS Time
LD32641558.las	Adjusted GPS Time
LD32641561.las	Adjusted GPS Time
LD32641564.las	Adjusted GPS Time
LD32641567.las	Adjusted GPS Time
LD32641570.las	Adjusted GPS Time
LD32641573.las	Adjusted GPS Time
LD32641576.las	Adjusted GPS Time
LD32641579.las	Adjusted GPS Time
LD32641582.las	Adjusted GPS Time
LD32641585.las	Adjusted GPS Time
LD32641588.las	Adjusted GPS Time
LD32641591.las	Adjusted GPS Time
LD32641594.las	Adjusted GPS Time
LD32641597.las	Adjusted GPS Time
LD32641600.las	Adjusted GPS Time
LD32641603.las	Adjusted GPS Time
LD32641606.las	Adjusted GPS Time
LD32671396.las	Adjusted GPS Time
LD32671399.las	Adjusted GPS Time
LD32671402.las	Adjusted GPS Time
LD32671405.las	Adjusted GPS Time
LD32671408.las	Adjusted GPS Time
LD32671411.las	Adjusted GPS Time
LD32671414.las	Adjusted GPS Time
LD32671417.las	Adjusted GPS Time
LD32671420.las	Adjusted GPS Time
LD32671423.las	Adjusted GPS Time
LD32671426.las	Adjusted GPS Time
LD32671429.las	Adjusted GPS Time

DPH-3 Report on Time of Global Positioning System Data (Tiled Data) - continued

<u>File</u>	<u>GPS Time Type</u>
LD32671432.las	Adjusted GPS Time
LD32671435.las	Adjusted GPS Time
LD32671438.las	Adjusted GPS Time
LD32671441.las	Adjusted GPS Time
LD32671444.las	Adjusted GPS Time
LD32671447.las	Adjusted GPS Time
LD32671450.las	Adjusted GPS Time
LD32671453.las	Adjusted GPS Time
LD32671456.las	Adjusted GPS Time
LD32671459.las	Adjusted GPS Time
LD32671462.las	Adjusted GPS Time
LD32671465.las	Adjusted GPS Time
LD32671468.las	Adjusted GPS Time
LD32671471.las	Adjusted GPS Time
LD32671474.las	Adjusted GPS Time
LD32671477.las	Adjusted GPS Time
LD32671480.las	Adjusted GPS Time
LD32671483.las	Adjusted GPS Time
LD32671486.las	Adjusted GPS Time
LD32671489.las	Adjusted GPS Time
LD32671492.las	Adjusted GPS Time
LD32671495.las	Adjusted GPS Time
LD32671498.las	Adjusted GPS Time
LD32671501.las	Adjusted GPS Time
LD32671504.las	Adjusted GPS Time
LD32671507.las	Adjusted GPS Time
LD32671510.las	Adjusted GPS Time
LD32671513.las	Adjusted GPS Time
LD32671516.las	Adjusted GPS Time
LD32671519.las	Adjusted GPS Time
LD32671522.las	Adjusted GPS Time
LD32671525.las	Adjusted GPS Time
LD32671528.las	Adjusted GPS Time
LD32671531.las	Adjusted GPS Time
LD32671534.las	Adjusted GPS Time
LD32671537.las	Adjusted GPS Time
LD32671540.las	Adjusted GPS Time
LD32671543.las	Adjusted GPS Time
LD32671546.las	Adjusted GPS Time
LD32671549.las	Adjusted GPS Time
LD32671552.las	Adjusted GPS Time
LD32671555.las	Adjusted GPS Time
LD32671558.las	Adjusted GPS Time
LD32671561.las	Adjusted GPS Time
LD32671564.las	Adjusted GPS Time
LD32671567.las	Adjusted GPS Time
LD32671570.las	Adjusted GPS Time

DPH-3 Report on Time of Global Positioning System Data (Tiled Data) - continued

<u>File</u>	<u>GPS Time Type</u>
LD32671573.las	Adjusted GPS Time
LD32671576.las	Adjusted GPS Time
LD32671579.las	Adjusted GPS Time
LD32671582.las	Adjusted GPS Time
LD32671585.las	Adjusted GPS Time
LD32671588.las	Adjusted GPS Time
LD32671591.las	Adjusted GPS Time
LD32671594.las	Adjusted GPS Time
LD32671597.las	Adjusted GPS Time
LD32671600.las	Adjusted GPS Time
LD32671603.las	Adjusted GPS Time
LD32671606.las	Adjusted GPS Time
LD32701396.las	Adjusted GPS Time
LD32701399.las	Adjusted GPS Time
LD32701402.las	Adjusted GPS Time
LD32701405.las	Adjusted GPS Time
LD32701408.las	Adjusted GPS Time
LD32701411.las	Adjusted GPS Time
LD32701414.las	Adjusted GPS Time
LD32701417.las	Adjusted GPS Time
LD32701420.las	Adjusted GPS Time
LD32701423.las	Adjusted GPS Time
LD32701426.las	Adjusted GPS Time
LD32701429.las	Adjusted GPS Time
LD32701432.las	Adjusted GPS Time
LD32701435.las	Adjusted GPS Time
LD32701438.las	Adjusted GPS Time
LD32701441.las	Adjusted GPS Time
LD32701444.las	Adjusted GPS Time
LD32701447.las	Adjusted GPS Time
LD32701450.las	Adjusted GPS Time
LD32701453.las	Adjusted GPS Time
LD32701456.las	Adjusted GPS Time
LD32701459.las	Adjusted GPS Time
LD32701462.las	Adjusted GPS Time
LD32701465.las	Adjusted GPS Time
LD32701468.las	Adjusted GPS Time
LD32701471.las	Adjusted GPS Time
LD32701474.las	Adjusted GPS Time
LD32701477.las	Adjusted GPS Time
LD32701480.las	Adjusted GPS Time
LD32701483.las	Adjusted GPS Time
LD32701486.las	Adjusted GPS Time
LD32701489.las	Adjusted GPS Time
LD32701492.las	Adjusted GPS Time
LD32701495.las	Adjusted GPS Time
LD32701498.las	Adjusted GPS Time

DPH-3 Report on Time of Global Positioning System Data (Tiled Data) - continued

<u>File</u>	<u>GPS Time Type</u>
LD32701501.las	Adjusted GPS Time
LD32701504.las	Adjusted GPS Time
LD32701507.las	Adjusted GPS Time
LD32701510.las	Adjusted GPS Time
LD32701513.las	Adjusted GPS Time
LD32701516.las	Adjusted GPS Time
LD32701519.las	Adjusted GPS Time
LD32701522.las	Adjusted GPS Time
LD32701525.las	Adjusted GPS Time
LD32701528.las	Adjusted GPS Time
LD32701531.las	Adjusted GPS Time
LD32701534.las	Adjusted GPS Time
LD32701537.las	Adjusted GPS Time
LD32701540.las	Adjusted GPS Time
LD32701543.las	Adjusted GPS Time
LD32701546.las	Adjusted GPS Time
LD32701549.las	Adjusted GPS Time
LD32701552.las	Adjusted GPS Time
LD32701555.las	Adjusted GPS Time
LD32701558.las	Adjusted GPS Time
LD32701561.las	Adjusted GPS Time
LD32701564.las	Adjusted GPS Time
LD32701567.las	Adjusted GPS Time
LD32701570.las	Adjusted GPS Time
LD32701573.las	Adjusted GPS Time
LD32701576.las	Adjusted GPS Time
LD32701579.las	Adjusted GPS Time
LD32701582.las	Adjusted GPS Time
LD32701585.las	Adjusted GPS Time
LD32701588.las	Adjusted GPS Time
LD32701591.las	Adjusted GPS Time
LD32701594.las	Adjusted GPS Time
LD32701597.las	Adjusted GPS Time
LD32701600.las	Adjusted GPS Time
LD32701603.las	Adjusted GPS Time
LD32701606.las	Adjusted GPS Time
LD32731396.las	Adjusted GPS Time
LD32731399.las	Adjusted GPS Time
LD32731402.las	Adjusted GPS Time
LD32731405.las	Adjusted GPS Time
LD32731408.las	Adjusted GPS Time
LD32731411.las	Adjusted GPS Time
LD32731414.las	Adjusted GPS Time
LD32731417.las	Adjusted GPS Time
LD32731420.las	Adjusted GPS Time
LD32731423.las	Adjusted GPS Time
LD32731426.las	Adjusted GPS Time

DPH-3 Report on Time of Global Positioning System Data (Tiled Data) - continued

<u>File</u>	<u>GPS Time Type</u>
LD32731429.las	Adjusted GPS Time
LD32731432.las	Adjusted GPS Time
LD32731435.las	Adjusted GPS Time
LD32731438.las	Adjusted GPS Time
LD32731441.las	Adjusted GPS Time
LD32731444.las	Adjusted GPS Time
LD32731447.las	Adjusted GPS Time
LD32731450.las	Adjusted GPS Time
LD32731453.las	Adjusted GPS Time
LD32731456.las	Adjusted GPS Time
LD32731459.las	Adjusted GPS Time
LD32731462.las	Adjusted GPS Time
LD32731465.las	Adjusted GPS Time
LD32731468.las	Adjusted GPS Time
LD32731471.las	Adjusted GPS Time
LD32731474.las	Adjusted GPS Time
LD32731477.las	Adjusted GPS Time
LD32731480.las	Adjusted GPS Time
LD32731483.las	Adjusted GPS Time
LD32731486.las	Adjusted GPS Time
LD32731489.las	Adjusted GPS Time
LD32731492.las	Adjusted GPS Time
LD32731495.las	Adjusted GPS Time
LD32731498.las	Adjusted GPS Time
LD32731501.las	Adjusted GPS Time
LD32731504.las	Adjusted GPS Time
LD32731507.las	Adjusted GPS Time
LD32731510.las	Adjusted GPS Time
LD32731513.las	Adjusted GPS Time
LD32731516.las	Adjusted GPS Time
LD32731519.las	Adjusted GPS Time
LD32731522.las	Adjusted GPS Time
LD32731525.las	Adjusted GPS Time
LD32731528.las	Adjusted GPS Time
LD32731531.las	Adjusted GPS Time
LD32731534.las	Adjusted GPS Time
LD32731537.las	Adjusted GPS Time
LD32731540.las	Adjusted GPS Time
LD32731543.las	Adjusted GPS Time
LD32731546.las	Adjusted GPS Time
LD32731549.las	Adjusted GPS Time
LD32731552.las	Adjusted GPS Time
LD32731555.las	Adjusted GPS Time
LD32731558.las	Adjusted GPS Time
LD32731561.las	Adjusted GPS Time
LD32731564.las	Adjusted GPS Time
LD32731567.las	Adjusted GPS Time

DPH-3 Report on Time of Global Positioning System Data (Tiled Data) - continued

<u>File</u>	<u>GPS Time Type</u>
LD32731570.las	Adjusted GPS Time
LD32731573.las	Adjusted GPS Time
LD32731576.las	Adjusted GPS Time
LD32731579.las	Adjusted GPS Time
LD32731582.las	Adjusted GPS Time
LD32731585.las	Adjusted GPS Time
LD32731588.las	Adjusted GPS Time
LD32731591.las	Adjusted GPS Time
LD32731594.las	Adjusted GPS Time
LD32731597.las	Adjusted GPS Time
LD32731600.las	Adjusted GPS Time
LD32731603.las	Adjusted GPS Time
LD32731606.las	Adjusted GPS Time
LD32761396.las	Adjusted GPS Time
LD32761399.las	Adjusted GPS Time
LD32761402.las	Adjusted GPS Time
LD32761405.las	Adjusted GPS Time
LD32761408.las	Adjusted GPS Time
LD32761411.las	Adjusted GPS Time
LD32761414.las	Adjusted GPS Time
LD32761417.las	Adjusted GPS Time
LD32761420.las	Adjusted GPS Time
LD32761423.las	Adjusted GPS Time
LD32761426.las	Adjusted GPS Time
LD32761429.las	Adjusted GPS Time
LD32761432.las	Adjusted GPS Time
LD32761435.las	Adjusted GPS Time
LD32761438.las	Adjusted GPS Time
LD32761441.las	Adjusted GPS Time
LD32761444.las	Adjusted GPS Time
LD32761447.las	Adjusted GPS Time
LD32761450.las	Adjusted GPS Time
LD32761453.las	Adjusted GPS Time
LD32761456.las	Adjusted GPS Time
LD32761459.las	Adjusted GPS Time
LD32761462.las	Adjusted GPS Time
LD32761465.las	Adjusted GPS Time
LD32761468.las	Adjusted GPS Time
LD32761471.las	Adjusted GPS Time
LD32761474.las	Adjusted GPS Time
LD32761477.las	Adjusted GPS Time
LD32761480.las	Adjusted GPS Time
LD32761483.las	Adjusted GPS Time
LD32761486.las	Adjusted GPS Time
LD32761489.las	Adjusted GPS Time
LD32761492.las	Adjusted GPS Time
LD32761495.las	Adjusted GPS Time

DPH-3 Report on Time of Global Positioning System Data (Tiled Data) - continued

<u>File</u>	<u>GPS Time Type</u>
LD32761498.las	Adjusted GPS Time
LD32761501.las	Adjusted GPS Time
LD32761504.las	Adjusted GPS Time
LD32761507.las	Adjusted GPS Time
LD32761510.las	Adjusted GPS Time
LD32761513.las	Adjusted GPS Time
LD32761516.las	Adjusted GPS Time
LD32761519.las	Adjusted GPS Time
LD32761522.las	Adjusted GPS Time
LD32761525.las	Adjusted GPS Time
LD32761528.las	Adjusted GPS Time
LD32761531.las	Adjusted GPS Time
LD32761534.las	Adjusted GPS Time
LD32761537.las	Adjusted GPS Time
LD32761540.las	Adjusted GPS Time
LD32761543.las	Adjusted GPS Time
LD32761546.las	Adjusted GPS Time
LD32761549.las	Adjusted GPS Time
LD32761552.las	Adjusted GPS Time
LD32761555.las	Adjusted GPS Time
LD32761558.las	Adjusted GPS Time
LD32761561.las	Adjusted GPS Time
LD32761564.las	Adjusted GPS Time
LD32761567.las	Adjusted GPS Time
LD32761570.las	Adjusted GPS Time
LD32761573.las	Adjusted GPS Time
LD32761576.las	Adjusted GPS Time
LD32761579.las	Adjusted GPS Time
LD32761582.las	Adjusted GPS Time
LD32761585.las	Adjusted GPS Time
LD32761588.las	Adjusted GPS Time
LD32761591.las	Adjusted GPS Time
LD32761594.las	Adjusted GPS Time
LD32761597.las	Adjusted GPS Time
LD32761600.las	Adjusted GPS Time
LD32761603.las	Adjusted GPS Time
LD32761606.las	Adjusted GPS Time
LD32791396.las	Adjusted GPS Time
LD32791399.las	Adjusted GPS Time
LD32791402.las	Adjusted GPS Time
LD32791405.las	Adjusted GPS Time
LD32791408.las	Adjusted GPS Time
LD32791411.las	Adjusted GPS Time
LD32791414.las	Adjusted GPS Time
LD32791417.las	Adjusted GPS Time
LD32791420.las	Adjusted GPS Time
LD32791423.las	Adjusted GPS Time

DPH-3 Report on Time of Global Positioning System Data (Tiled Data) - continued

<u>File</u>	<u>GPS Time Type</u>
LD32791426.las	Adjusted GPS Time
LD32791429.las	Adjusted GPS Time
LD32791432.las	Adjusted GPS Time
LD32791435.las	Adjusted GPS Time
LD32791438.las	Adjusted GPS Time
LD32791441.las	Adjusted GPS Time
LD32791444.las	Adjusted GPS Time
LD32791447.las	Adjusted GPS Time
LD32791450.las	Adjusted GPS Time
LD32791453.las	Adjusted GPS Time
LD32791456.las	Adjusted GPS Time
LD32791459.las	Adjusted GPS Time
LD32791462.las	Adjusted GPS Time
LD32791465.las	Adjusted GPS Time
LD32791468.las	Adjusted GPS Time
LD32791471.las	Adjusted GPS Time
LD32791474.las	Adjusted GPS Time
LD32791477.las	Adjusted GPS Time
LD32791480.las	Adjusted GPS Time
LD32791483.las	Adjusted GPS Time
LD32791486.las	Adjusted GPS Time
LD32791489.las	Adjusted GPS Time
LD32791492.las	Adjusted GPS Time
LD32791495.las	Adjusted GPS Time
LD32791498.las	Adjusted GPS Time
LD32791501.las	Adjusted GPS Time
LD32791504.las	Adjusted GPS Time
LD32791507.las	Adjusted GPS Time
LD32791510.las	Adjusted GPS Time
LD32791513.las	Adjusted GPS Time
LD32791516.las	Adjusted GPS Time
LD32791519.las	Adjusted GPS Time
LD32791522.las	Adjusted GPS Time
LD32791525.las	Adjusted GPS Time
LD32791528.las	Adjusted GPS Time
LD32791531.las	Adjusted GPS Time
LD32791534.las	Adjusted GPS Time
LD32791537.las	Adjusted GPS Time
LD32791540.las	Adjusted GPS Time
LD32791543.las	Adjusted GPS Time
LD32791546.las	Adjusted GPS Time
LD32791549.las	Adjusted GPS Time
LD32791552.las	Adjusted GPS Time
LD32791555.las	Adjusted GPS Time
LD32791558.las	Adjusted GPS Time
LD32791561.las	Adjusted GPS Time
LD32791564.las	Adjusted GPS Time

DPH-3 Report on Time of Global Positioning System Data (Tiled Data) - continued

<u>File</u>	<u>GPS Time Type</u>
LD32791567.las	Adjusted GPS Time
LD32791570.las	Adjusted GPS Time
LD32791573.las	Adjusted GPS Time
LD32791576.las	Adjusted GPS Time
LD32791579.las	Adjusted GPS Time
LD32791582.las	Adjusted GPS Time
LD32791585.las	Adjusted GPS Time
LD32791588.las	Adjusted GPS Time
LD32791591.las	Adjusted GPS Time
LD32791594.las	Adjusted GPS Time
LD32791597.las	Adjusted GPS Time
LD32791600.las	Adjusted GPS Time
LD32791603.las	Adjusted GPS Time
LD32791606.las	Adjusted GPS Time
LD32821396.las	Adjusted GPS Time
LD32821399.las	Adjusted GPS Time
LD32821402.las	Adjusted GPS Time
LD32821405.las	Adjusted GPS Time
LD32821408.las	Adjusted GPS Time
LD32821411.las	Adjusted GPS Time
LD32821414.las	Adjusted GPS Time
LD32821417.las	Adjusted GPS Time
LD32821420.las	Adjusted GPS Time
LD32821423.las	Adjusted GPS Time
LD32821426.las	Adjusted GPS Time
LD32821429.las	Adjusted GPS Time
LD32821432.las	Adjusted GPS Time
LD32821435.las	Adjusted GPS Time
LD32821438.las	Adjusted GPS Time
LD32821441.las	Adjusted GPS Time
LD32821444.las	Adjusted GPS Time
LD32821447.las	Adjusted GPS Time
LD32821450.las	Adjusted GPS Time
LD32821453.las	Adjusted GPS Time
LD32821456.las	Adjusted GPS Time
LD32821459.las	Adjusted GPS Time
LD32821462.las	Adjusted GPS Time
LD32821465.las	Adjusted GPS Time
LD32821468.las	Adjusted GPS Time
LD32821471.las	Adjusted GPS Time
LD32821474.las	Adjusted GPS Time
LD32821477.las	Adjusted GPS Time
LD32821480.las	Adjusted GPS Time
LD32821483.las	Adjusted GPS Time
LD32821486.las	Adjusted GPS Time
LD32821489.las	Adjusted GPS Time
LD32821492.las	Adjusted GPS Time

DPH-3 Report on Time of Global Positioning System Data (Tiled Data) - continued

<u>File</u>	<u>GPS Time Type</u>
LD32821495.las	Adjusted GPS Time
LD32821498.las	Adjusted GPS Time
LD32821501.las	Adjusted GPS Time
LD32821504.las	Adjusted GPS Time
LD32821507.las	Adjusted GPS Time
LD32821510.las	Adjusted GPS Time
LD32821513.las	Adjusted GPS Time
LD32821516.las	Adjusted GPS Time
LD32821519.las	Adjusted GPS Time
LD32821522.las	Adjusted GPS Time
LD32821525.las	Adjusted GPS Time
LD32821528.las	Adjusted GPS Time
LD32821531.las	Adjusted GPS Time
LD32821534.las	Adjusted GPS Time
LD32821537.las	Adjusted GPS Time
LD32821540.las	Adjusted GPS Time
LD32821543.las	Adjusted GPS Time
LD32821546.las	Adjusted GPS Time
LD32821549.las	Adjusted GPS Time
LD32821552.las	Adjusted GPS Time
LD32821555.las	Adjusted GPS Time
LD32821558.las	Adjusted GPS Time
LD32821561.las	Adjusted GPS Time
LD32821564.las	Adjusted GPS Time
LD32821567.las	Adjusted GPS Time
LD32821570.las	Adjusted GPS Time
LD32821573.las	Adjusted GPS Time
LD32821576.las	Adjusted GPS Time
LD32821579.las	Adjusted GPS Time
LD32821582.las	Adjusted GPS Time
LD32821585.las	Adjusted GPS Time
LD32821588.las	Adjusted GPS Time
LD32821591.las	Adjusted GPS Time
LD32821594.las	Adjusted GPS Time
LD32821597.las	Adjusted GPS Time
LD32821600.las	Adjusted GPS Time
LD32821603.las	Adjusted GPS Time
LD32821606.las	Adjusted GPS Time
LD32851396.las	Adjusted GPS Time
LD32851399.las	Adjusted GPS Time
LD32851402.las	Adjusted GPS Time
LD32851405.las	Adjusted GPS Time
LD32851408.las	Adjusted GPS Time
LD32851411.las	Adjusted GPS Time
LD32851414.las	Adjusted GPS Time
LD32851417.las	Adjusted GPS Time
LD32851420.las	Adjusted GPS Time

DPH-3 Report on Time of Global Positioning System Data (Tiled Data) - continued

<u>File</u>	<u>GPS Time Type</u>
LD32851423.las	Adjusted GPS Time
LD32851426.las	Adjusted GPS Time
LD32851429.las	Adjusted GPS Time
LD32851432.las	Adjusted GPS Time
LD32851435.las	Adjusted GPS Time
LD32851438.las	Adjusted GPS Time
LD32851441.las	Adjusted GPS Time
LD32851444.las	Adjusted GPS Time
LD32851447.las	Adjusted GPS Time
LD32851450.las	Adjusted GPS Time
LD32851453.las	Adjusted GPS Time
LD32851456.las	Adjusted GPS Time
LD32851459.las	Adjusted GPS Time
LD32851462.las	Adjusted GPS Time
LD32851465.las	Adjusted GPS Time
LD32851468.las	Adjusted GPS Time
LD32851471.las	Adjusted GPS Time
LD32851474.las	Adjusted GPS Time
LD32851477.las	Adjusted GPS Time
LD32851480.las	Adjusted GPS Time
LD32851483.las	Adjusted GPS Time
LD32851486.las	Adjusted GPS Time
LD32851489.las	Adjusted GPS Time
LD32851492.las	Adjusted GPS Time
LD32851495.las	Adjusted GPS Time
LD32851498.las	Adjusted GPS Time
LD32851501.las	Adjusted GPS Time
LD32851504.las	Adjusted GPS Time
LD32851507.las	Adjusted GPS Time
LD32851510.las	Adjusted GPS Time
LD32851513.las	Adjusted GPS Time
LD32851516.las	Adjusted GPS Time
LD32851519.las	Adjusted GPS Time
LD32851522.las	Adjusted GPS Time
LD32851525.las	Adjusted GPS Time
LD32851528.las	Adjusted GPS Time
LD32851531.las	Adjusted GPS Time
LD32851534.las	Adjusted GPS Time
LD32851537.las	Adjusted GPS Time
LD32851540.las	Adjusted GPS Time
LD32851543.las	Adjusted GPS Time
LD32851546.las	Adjusted GPS Time
LD32851549.las	Adjusted GPS Time
LD32851552.las	Adjusted GPS Time
LD32851555.las	Adjusted GPS Time
LD32851558.las	Adjusted GPS Time
LD32851561.las	Adjusted GPS Time

DPH-3 Report on Time of Global Positioning System Data (Tiled Data) - continued

<u>File</u>	<u>GPS Time Type</u>
LD32851564.las	Adjusted GPS Time
LD32851567.las	Adjusted GPS Time
LD32851570.las	Adjusted GPS Time
LD32851573.las	Adjusted GPS Time
LD32851576.las	Adjusted GPS Time
LD32851579.las	Adjusted GPS Time
LD32851582.las	Adjusted GPS Time
LD32851585.las	Adjusted GPS Time
LD32851588.las	Adjusted GPS Time
LD32851591.las	Adjusted GPS Time
LD32851594.las	Adjusted GPS Time
LD32851597.las	Adjusted GPS Time
LD32851600.las	Adjusted GPS Time
LD32851603.las	Adjusted GPS Time
LD32851606.las	Adjusted GPS Time
LD32881396.las	Adjusted GPS Time
LD32881399.las	Adjusted GPS Time
LD32881402.las	Adjusted GPS Time
LD32881405.las	Adjusted GPS Time
LD32881408.las	Adjusted GPS Time
LD32881411.las	Adjusted GPS Time
LD32881414.las	Adjusted GPS Time
LD32881417.las	Adjusted GPS Time
LD32881420.las	Adjusted GPS Time
LD32881423.las	Adjusted GPS Time
LD32881426.las	Adjusted GPS Time
LD32881429.las	Adjusted GPS Time
LD32881432.las	Adjusted GPS Time
LD32881435.las	Adjusted GPS Time
LD32881438.las	Adjusted GPS Time
LD32881441.las	Adjusted GPS Time
LD32881444.las	Adjusted GPS Time
LD32881447.las	Adjusted GPS Time
LD32881450.las	Adjusted GPS Time
LD32881453.las	Adjusted GPS Time
LD32881456.las	Adjusted GPS Time
LD32881459.las	Adjusted GPS Time
LD32881462.las	Adjusted GPS Time
LD32881465.las	Adjusted GPS Time
LD32881468.las	Adjusted GPS Time
LD32881471.las	Adjusted GPS Time
LD32881474.las	Adjusted GPS Time
LD32881477.las	Adjusted GPS Time
LD32881480.las	Adjusted GPS Time
LD32881483.las	Adjusted GPS Time
LD32881486.las	Adjusted GPS Time
LD32881489.las	Adjusted GPS Time

DPH-3 Report on Time of Global Positioning System Data (Tiled Data) - continued

<u>File</u>	<u>GPS Time Type</u>
LD32881492.las	Adjusted GPS Time
LD32881495.las	Adjusted GPS Time
LD32881498.las	Adjusted GPS Time
LD32881501.las	Adjusted GPS Time
LD32881504.las	Adjusted GPS Time
LD32881507.las	Adjusted GPS Time
LD32881510.las	Adjusted GPS Time
LD32881513.las	Adjusted GPS Time
LD32881516.las	Adjusted GPS Time
LD32881519.las	Adjusted GPS Time
LD32881522.las	Adjusted GPS Time
LD32881525.las	Adjusted GPS Time
LD32881528.las	Adjusted GPS Time
LD32881531.las	Adjusted GPS Time
LD32881534.las	Adjusted GPS Time
LD32881537.las	Adjusted GPS Time
LD32881540.las	Adjusted GPS Time
LD32881543.las	Adjusted GPS Time
LD32881546.las	Adjusted GPS Time
LD32881549.las	Adjusted GPS Time
LD32881552.las	Adjusted GPS Time
LD32881555.las	Adjusted GPS Time
LD32881558.las	Adjusted GPS Time
LD32881561.las	Adjusted GPS Time
LD32881564.las	Adjusted GPS Time
LD32881567.las	Adjusted GPS Time
LD32881570.las	Adjusted GPS Time
LD32881573.las	Adjusted GPS Time
LD32881576.las	Adjusted GPS Time
LD32881579.las	Adjusted GPS Time
LD32881582.las	Adjusted GPS Time
LD32881585.las	Adjusted GPS Time
LD32881588.las	Adjusted GPS Time
LD32881591.las	Adjusted GPS Time
LD32881594.las	Adjusted GPS Time
LD32881597.las	Adjusted GPS Time
LD32881600.las	Adjusted GPS Time
LD32881603.las	Adjusted GPS Time
LD32881606.las	Adjusted GPS Time
LD32911396.las	Adjusted GPS Time
LD32911399.las	Adjusted GPS Time
LD32911402.las	Adjusted GPS Time
LD32911405.las	Adjusted GPS Time
LD32911408.las	Adjusted GPS Time
LD32911411.las	Adjusted GPS Time
LD32911414.las	Adjusted GPS Time
LD32911417.las	Adjusted GPS Time

DPH-3 Report on Time of Global Positioning System Data (Tiled Data) - continued

<u>File</u>	<u>GPS Time Type</u>
LD32911420.las	Adjusted GPS Time
LD32911423.las	Adjusted GPS Time
LD32911426.las	Adjusted GPS Time
LD32911429.las	Adjusted GPS Time
LD32911432.las	Adjusted GPS Time
LD32911435.las	Adjusted GPS Time
LD32911438.las	Adjusted GPS Time
LD32911441.las	Adjusted GPS Time
LD32911444.las	Adjusted GPS Time
LD32911447.las	Adjusted GPS Time
LD32911450.las	Adjusted GPS Time
LD32911453.las	Adjusted GPS Time
LD32911456.las	Adjusted GPS Time
LD32911459.las	Adjusted GPS Time
LD32911462.las	Adjusted GPS Time
LD32911465.las	Adjusted GPS Time
LD32911468.las	Adjusted GPS Time
LD32911471.las	Adjusted GPS Time
LD32911474.las	Adjusted GPS Time
LD32911477.las	Adjusted GPS Time
LD32911480.las	Adjusted GPS Time
LD32911483.las	Adjusted GPS Time
LD32911486.las	Adjusted GPS Time
LD32911489.las	Adjusted GPS Time
LD32911492.las	Adjusted GPS Time
LD32911495.las	Adjusted GPS Time
LD32911498.las	Adjusted GPS Time
LD32911501.las	Adjusted GPS Time
LD32911504.las	Adjusted GPS Time
LD32911507.las	Adjusted GPS Time
LD32911510.las	Adjusted GPS Time
LD32911513.las	Adjusted GPS Time
LD32911516.las	Adjusted GPS Time
LD32911519.las	Adjusted GPS Time
LD32911522.las	Adjusted GPS Time
LD32911525.las	Adjusted GPS Time
LD32911528.las	Adjusted GPS Time
LD32911531.las	Adjusted GPS Time
LD32911534.las	Adjusted GPS Time
LD32911537.las	Adjusted GPS Time
LD32911540.las	Adjusted GPS Time
LD32911543.las	Adjusted GPS Time
LD32911546.las	Adjusted GPS Time
LD32911549.las	Adjusted GPS Time
LD32911552.las	Adjusted GPS Time
LD32911555.las	Adjusted GPS Time
LD32911558.las	Adjusted GPS Time

DPH-3 Report on Time of Global Positioning System Data (Tiled Data) - continued

<u>File</u>	<u>GPS Time Type</u>
LD32911561.las	Adjusted GPS Time
LD32911564.las	Adjusted GPS Time
LD32911567.las	Adjusted GPS Time
LD32911570.las	Adjusted GPS Time
LD32911573.las	Adjusted GPS Time
LD32911576.las	Adjusted GPS Time
LD32911579.las	Adjusted GPS Time
LD32911582.las	Adjusted GPS Time
LD32911585.las	Adjusted GPS Time
LD32911588.las	Adjusted GPS Time
LD32911591.las	Adjusted GPS Time
LD32911594.las	Adjusted GPS Time
LD32911597.las	Adjusted GPS Time
LD32911600.las	Adjusted GPS Time
LD32911603.las	Adjusted GPS Time
LD32911606.las	Adjusted GPS Time
LD32941396.las	Adjusted GPS Time
LD32941399.las	Adjusted GPS Time
LD32941402.las	Adjusted GPS Time
LD32941405.las	Adjusted GPS Time
LD32941408.las	Adjusted GPS Time
LD32941411.las	Adjusted GPS Time
LD32941414.las	Adjusted GPS Time
LD32941417.las	Adjusted GPS Time
LD32941420.las	Adjusted GPS Time
LD32941423.las	Adjusted GPS Time
LD32941426.las	Adjusted GPS Time
LD32941429.las	Adjusted GPS Time
LD32941432.las	Adjusted GPS Time
LD32941435.las	Adjusted GPS Time
LD32941438.las	Adjusted GPS Time
LD32941441.las	Adjusted GPS Time
LD32941444.las	Adjusted GPS Time
LD32941447.las	Adjusted GPS Time
LD32941450.las	Adjusted GPS Time
LD32941453.las	Adjusted GPS Time
LD32941456.las	Adjusted GPS Time
LD32941459.las	Adjusted GPS Time
LD32941462.las	Adjusted GPS Time
LD32941465.las	Adjusted GPS Time
LD32941468.las	Adjusted GPS Time
LD32941471.las	Adjusted GPS Time
LD32941474.las	Adjusted GPS Time
LD32941477.las	Adjusted GPS Time
LD32941480.las	Adjusted GPS Time
LD32941483.las	Adjusted GPS Time
LD32941486.las	Adjusted GPS Time

DPH-3 Report on Time of Global Positioning System Data (Tiled Data) - continued

<u>File</u>	<u>GPS Time Type</u>
LD32941489.las	Adjusted GPS Time
LD32941492.las	Adjusted GPS Time
LD32941495.las	Adjusted GPS Time
LD32941498.las	Adjusted GPS Time
LD32941501.las	Adjusted GPS Time
LD32941504.las	Adjusted GPS Time
LD32941507.las	Adjusted GPS Time
LD32941510.las	Adjusted GPS Time
LD32941513.las	Adjusted GPS Time
LD32941516.las	Adjusted GPS Time
LD32941519.las	Adjusted GPS Time
LD32941522.las	Adjusted GPS Time
LD32941525.las	Adjusted GPS Time
LD32941528.las	Adjusted GPS Time
LD32941531.las	Adjusted GPS Time
LD32941534.las	Adjusted GPS Time
LD32941537.las	Adjusted GPS Time
LD32941540.las	Adjusted GPS Time
LD32941543.las	Adjusted GPS Time
LD32941546.las	Adjusted GPS Time
LD32941549.las	Adjusted GPS Time
LD32941552.las	Adjusted GPS Time
LD32941555.las	Adjusted GPS Time
LD32941558.las	Adjusted GPS Time
LD32941561.las	Adjusted GPS Time
LD32941564.las	Adjusted GPS Time
LD32941567.las	Adjusted GPS Time
LD32941570.las	Adjusted GPS Time
LD32941573.las	Adjusted GPS Time
LD32941576.las	Adjusted GPS Time
LD32941579.las	Adjusted GPS Time
LD32941582.las	Adjusted GPS Time
LD32941585.las	Adjusted GPS Time
LD32941588.las	Adjusted GPS Time
LD32941591.las	Adjusted GPS Time
LD32941594.las	Adjusted GPS Time
LD32941597.las	Adjusted GPS Time
LD32941600.las	Adjusted GPS Time
LD32941603.las	Adjusted GPS Time
LD32941606.las	Adjusted GPS Time
LD32971396.las	Adjusted GPS Time
LD32971399.las	Adjusted GPS Time
LD32971402.las	Adjusted GPS Time
LD32971405.las	Adjusted GPS Time
LD32971408.las	Adjusted GPS Time
LD32971411.las	Adjusted GPS Time
LD32971414.las	Adjusted GPS Time

DPH-3 Report on Time of Global Positioning System Data (Tiled Data) - continued

<u>File</u>	<u>GPS Time Type</u>
LD32971417.las	Adjusted GPS Time
LD32971420.las	Adjusted GPS Time
LD32971423.las	Adjusted GPS Time
LD32971426.las	Adjusted GPS Time
LD32971429.las	Adjusted GPS Time
LD32971432.las	Adjusted GPS Time
LD32971435.las	Adjusted GPS Time
LD32971438.las	Adjusted GPS Time
LD32971441.las	Adjusted GPS Time
LD32971444.las	Adjusted GPS Time
LD32971447.las	Adjusted GPS Time
LD32971450.las	Adjusted GPS Time
LD32971453.las	Adjusted GPS Time
LD32971456.las	Adjusted GPS Time
LD32971459.las	Adjusted GPS Time
LD32971462.las	Adjusted GPS Time
LD32971465.las	Adjusted GPS Time
LD32971468.las	Adjusted GPS Time
LD32971471.las	Adjusted GPS Time
LD32971474.las	Adjusted GPS Time
LD32971477.las	Adjusted GPS Time
LD32971480.las	Adjusted GPS Time
LD32971483.las	Adjusted GPS Time
LD32971486.las	Adjusted GPS Time
LD32971489.las	Adjusted GPS Time
LD32971492.las	Adjusted GPS Time
LD32971495.las	Adjusted GPS Time
LD32971498.las	Adjusted GPS Time
LD32971501.las	Adjusted GPS Time
LD32971504.las	Adjusted GPS Time
LD32971507.las	Adjusted GPS Time
LD32971510.las	Adjusted GPS Time
LD32971513.las	Adjusted GPS Time
LD32971516.las	Adjusted GPS Time
LD32971519.las	Adjusted GPS Time
LD32971522.las	Adjusted GPS Time
LD32971525.las	Adjusted GPS Time
LD32971528.las	Adjusted GPS Time
LD32971531.las	Adjusted GPS Time
LD32971534.las	Adjusted GPS Time
LD32971537.las	Adjusted GPS Time
LD32971540.las	Adjusted GPS Time
LD32971543.las	Adjusted GPS Time
LD32971546.las	Adjusted GPS Time
LD32971549.las	Adjusted GPS Time
LD32971552.las	Adjusted GPS Time
LD32971555.las	Adjusted GPS Time

DPH-3 Report on Time of Global Positioning System Data (Tiled Data) - continued

<u>File</u>	<u>GPS Time Type</u>
LD32971558.las	Adjusted GPS Time
LD32971561.las	Adjusted GPS Time
LD32971564.las	Adjusted GPS Time
LD32971567.las	Adjusted GPS Time
LD32971570.las	Adjusted GPS Time
LD32971573.las	Adjusted GPS Time
LD32971576.las	Adjusted GPS Time
LD32971579.las	Adjusted GPS Time
LD32971582.las	Adjusted GPS Time
LD32971585.las	Adjusted GPS Time
LD32971588.las	Adjusted GPS Time
LD32971591.las	Adjusted GPS Time
LD32971594.las	Adjusted GPS Time
LD32971597.las	Adjusted GPS Time
LD32971600.las	Adjusted GPS Time
LD32971603.las	Adjusted GPS Time
LD32971606.las	Adjusted GPS Time
LD33001396.las	Adjusted GPS Time
LD33001399.las	Adjusted GPS Time
LD33001402.las	Adjusted GPS Time
LD33001405.las	Adjusted GPS Time
LD33001408.las	Adjusted GPS Time
LD33001411.las	Adjusted GPS Time
LD33001414.las	Adjusted GPS Time
LD33001417.las	Adjusted GPS Time
LD33001420.las	Adjusted GPS Time
LD33001423.las	Adjusted GPS Time
LD33001426.las	Adjusted GPS Time
LD33001429.las	Adjusted GPS Time
LD33001432.las	Adjusted GPS Time
LD33001435.las	Adjusted GPS Time
LD33001438.las	Adjusted GPS Time
LD33001441.las	Adjusted GPS Time
LD33001444.las	Adjusted GPS Time
LD33001447.las	Adjusted GPS Time
LD33001450.las	Adjusted GPS Time
LD33001453.las	Adjusted GPS Time
LD33001456.las	Adjusted GPS Time
LD33001459.las	Adjusted GPS Time
LD33001462.las	Adjusted GPS Time
LD33001465.las	Adjusted GPS Time
LD33001468.las	Adjusted GPS Time
LD33001471.las	Adjusted GPS Time
LD33001474.las	Adjusted GPS Time
LD33001477.las	Adjusted GPS Time
LD33001480.las	Adjusted GPS Time
LD33001483.las	Adjusted GPS Time

DPH-3 Report on Time of Global Positioning System Data (Tiled Data) - continued

<u>File</u>	<u>GPS Time Type</u>
LD33001486.las	Adjusted GPS Time
LD33001489.las	Adjusted GPS Time
LD33001492.las	Adjusted GPS Time
LD33001495.las	Adjusted GPS Time
LD33001498.las	Adjusted GPS Time
LD33001501.las	Adjusted GPS Time
LD33001504.las	Adjusted GPS Time
LD33001507.las	Adjusted GPS Time
LD33001510.las	Adjusted GPS Time
LD33001513.las	Adjusted GPS Time
LD33001516.las	Adjusted GPS Time
LD33001519.las	Adjusted GPS Time
LD33001522.las	Adjusted GPS Time
LD33001525.las	Adjusted GPS Time
LD33001528.las	Adjusted GPS Time
LD33001531.las	Adjusted GPS Time
LD33001534.las	Adjusted GPS Time
LD33001537.las	Adjusted GPS Time
LD33001540.las	Adjusted GPS Time
LD33001543.las	Adjusted GPS Time
LD33001546.las	Adjusted GPS Time
LD33001549.las	Adjusted GPS Time
LD33001552.las	Adjusted GPS Time
LD33001555.las	Adjusted GPS Time
LD33001558.las	Adjusted GPS Time
LD33001561.las	Adjusted GPS Time
LD33001564.las	Adjusted GPS Time
LD33001567.las	Adjusted GPS Time
LD33001570.las	Adjusted GPS Time
LD33001573.las	Adjusted GPS Time
LD33001576.las	Adjusted GPS Time
LD33001579.las	Adjusted GPS Time
LD33001582.las	Adjusted GPS Time
LD33001585.las	Adjusted GPS Time
LD33001588.las	Adjusted GPS Time
LD33001591.las	Adjusted GPS Time
LD33001594.las	Adjusted GPS Time
LD33001597.las	Adjusted GPS Time
LD33001600.las	Adjusted GPS Time
LD33001603.las	Adjusted GPS Time
LD33001606.las	Adjusted GPS Time
LD33031396.las	Adjusted GPS Time
LD33031399.las	Adjusted GPS Time
LD33031402.las	Adjusted GPS Time
LD33031405.las	Adjusted GPS Time
LD33031408.las	Adjusted GPS Time
LD33031411.las	Adjusted GPS Time

DPH-3 Report on Time of Global Positioning System Data (Tiled Data) - continued

<u>File</u>	<u>GPS Time Type</u>
LD33031414.las	Adjusted GPS Time
LD33031417.las	Adjusted GPS Time
LD33031420.las	Adjusted GPS Time
LD33031423.las	Adjusted GPS Time
LD33031426.las	Adjusted GPS Time
LD33031429.las	Adjusted GPS Time
LD33031432.las	Adjusted GPS Time
LD33031435.las	Adjusted GPS Time
LD33031438.las	Adjusted GPS Time
LD33031441.las	Adjusted GPS Time
LD33031444.las	Adjusted GPS Time
LD33031447.las	Adjusted GPS Time
LD33031450.las	Adjusted GPS Time
LD33031453.las	Adjusted GPS Time
LD33031456.las	Adjusted GPS Time
LD33031459.las	Adjusted GPS Time
LD33031462.las	Adjusted GPS Time
LD33031465.las	Adjusted GPS Time
LD33031468.las	Adjusted GPS Time
LD33031471.las	Adjusted GPS Time
LD33031474.las	Adjusted GPS Time
LD33031477.las	Adjusted GPS Time
LD33031480.las	Adjusted GPS Time
LD33031483.las	Adjusted GPS Time
LD33031486.las	Adjusted GPS Time
LD33031489.las	Adjusted GPS Time
LD33031492.las	Adjusted GPS Time
LD33031495.las	Adjusted GPS Time
LD33031498.las	Adjusted GPS Time
LD33031501.las	Adjusted GPS Time
LD33031504.las	Adjusted GPS Time
LD33031507.las	Adjusted GPS Time
LD33031510.las	Adjusted GPS Time
LD33031513.las	Adjusted GPS Time
LD33031516.las	Adjusted GPS Time
LD33031519.las	Adjusted GPS Time
LD33031522.las	Adjusted GPS Time
LD33031525.las	Adjusted GPS Time
LD33031528.las	Adjusted GPS Time
LD33031531.las	Adjusted GPS Time
LD33031534.las	Adjusted GPS Time
LD33031537.las	Adjusted GPS Time
LD33031540.las	Adjusted GPS Time
LD33031543.las	Adjusted GPS Time
LD33031546.las	Adjusted GPS Time
LD33031549.las	Adjusted GPS Time
LD33031552.las	Adjusted GPS Time

DPH-3 Report on Time of Global Positioning System Data (Tiled Data) - continued

<u>File</u>	<u>GPS Time Type</u>
LD33031555.las	Adjusted GPS Time
LD33031558.las	Adjusted GPS Time
LD33031561.las	Adjusted GPS Time
LD33031564.las	Adjusted GPS Time
LD33031567.las	Adjusted GPS Time
LD33031570.las	Adjusted GPS Time
LD33031573.las	Adjusted GPS Time
LD33031576.las	Adjusted GPS Time
LD33031579.las	Adjusted GPS Time
LD33031582.las	Adjusted GPS Time
LD33031585.las	Adjusted GPS Time
LD33031588.las	Adjusted GPS Time
LD33031591.las	Adjusted GPS Time
LD33031594.las	Adjusted GPS Time
LD33031597.las	Adjusted GPS Time
LD33031600.las	Adjusted GPS Time
LD33031603.las	Adjusted GPS Time
LD33031606.las	Adjusted GPS Time
LD33031609.las	Adjusted GPS Time
LD33061396.las	Adjusted GPS Time
LD33061399.las	Adjusted GPS Time
LD33061402.las	Adjusted GPS Time
LD33061405.las	Adjusted GPS Time
LD33061408.las	Adjusted GPS Time
LD33061411.las	Adjusted GPS Time
LD33061414.las	Adjusted GPS Time
LD33061417.las	Adjusted GPS Time
LD33061420.las	Adjusted GPS Time
LD33061423.las	Adjusted GPS Time
LD33061426.las	Adjusted GPS Time
LD33061429.las	Adjusted GPS Time
LD33061432.las	Adjusted GPS Time
LD33061435.las	Adjusted GPS Time
LD33061438.las	Adjusted GPS Time
LD33061441.las	Adjusted GPS Time
LD33061444.las	Adjusted GPS Time
LD33061447.las	Adjusted GPS Time
LD33061450.las	Adjusted GPS Time
LD33061453.las	Adjusted GPS Time
LD33061456.las	Adjusted GPS Time
LD33061459.las	Adjusted GPS Time
LD33061462.las	Adjusted GPS Time
LD33061465.las	Adjusted GPS Time
LD33061468.las	Adjusted GPS Time
LD33061471.las	Adjusted GPS Time
LD33061474.las	Adjusted GPS Time
LD33061477.las	Adjusted GPS Time

DPH-3 Report on Time of Global Positioning System Data (Tiled Data) - continued

<u>File</u>	<u>GPS Time Type</u>
LD33061480.las	Adjusted GPS Time
LD33061483.las	Adjusted GPS Time
LD33061486.las	Adjusted GPS Time
LD33061489.las	Adjusted GPS Time
LD33061492.las	Adjusted GPS Time
LD33061495.las	Adjusted GPS Time
LD33061498.las	Adjusted GPS Time
LD33061501.las	Adjusted GPS Time
LD33061504.las	Adjusted GPS Time
LD33061507.las	Adjusted GPS Time
LD33061510.las	Adjusted GPS Time
LD33061513.las	Adjusted GPS Time
LD33061516.las	Adjusted GPS Time
LD33061519.las	Adjusted GPS Time
LD33061522.las	Adjusted GPS Time
LD33061525.las	Adjusted GPS Time
LD33061528.las	Adjusted GPS Time
LD33061531.las	Adjusted GPS Time
LD33061534.las	Adjusted GPS Time
LD33061537.las	Adjusted GPS Time
LD33061540.las	Adjusted GPS Time
LD33061543.las	Adjusted GPS Time
LD33061546.las	Adjusted GPS Time
LD33061549.las	Adjusted GPS Time
LD33061552.las	Adjusted GPS Time
LD33061555.las	Adjusted GPS Time
LD33061558.las	Adjusted GPS Time
LD33061561.las	Adjusted GPS Time
LD33061564.las	Adjusted GPS Time
LD33061567.las	Adjusted GPS Time
LD33061570.las	Adjusted GPS Time
LD33061573.las	Adjusted GPS Time
LD33061576.las	Adjusted GPS Time
LD33061579.las	Adjusted GPS Time
LD33061582.las	Adjusted GPS Time
LD33061585.las	Adjusted GPS Time
LD33061588.las	Adjusted GPS Time
LD33061591.las	Adjusted GPS Time
LD33061594.las	Adjusted GPS Time
LD33061597.las	Adjusted GPS Time
LD33061600.las	Adjusted GPS Time
LD33061603.las	Adjusted GPS Time
LD33061606.las	Adjusted GPS Time
LD33061609.las	Adjusted GPS Time
LD33091396.las	Adjusted GPS Time
LD33091399.las	Adjusted GPS Time
LD33091402.las	Adjusted GPS Time

DPH-3 Report on Time of Global Positioning System Data (Tiled Data) - continued

<u>File</u>	<u>GPS Time Type</u>
LD33091405.las	Adjusted GPS Time
LD33091408.las	Adjusted GPS Time
LD33091411.las	Adjusted GPS Time
LD33091414.las	Adjusted GPS Time
LD33091417.las	Adjusted GPS Time
LD33091420.las	Adjusted GPS Time
LD33091423.las	Adjusted GPS Time
LD33091426.las	Adjusted GPS Time
LD33091429.las	Adjusted GPS Time
LD33091432.las	Adjusted GPS Time
LD33091435.las	Adjusted GPS Time
LD33091438.las	Adjusted GPS Time
LD33091441.las	Adjusted GPS Time
LD33091444.las	Adjusted GPS Time
LD33091447.las	Adjusted GPS Time
LD33091450.las	Adjusted GPS Time
LD33091453.las	Adjusted GPS Time
LD33091456.las	Adjusted GPS Time
LD33091459.las	Adjusted GPS Time
LD33091462.las	Adjusted GPS Time
LD33091465.las	Adjusted GPS Time
LD33091468.las	Adjusted GPS Time
LD33091471.las	Adjusted GPS Time
LD33091474.las	Adjusted GPS Time
LD33091477.las	Adjusted GPS Time
LD33091480.las	Adjusted GPS Time
LD33091483.las	Adjusted GPS Time
LD33091486.las	Adjusted GPS Time
LD33091489.las	Adjusted GPS Time
LD33091492.las	Adjusted GPS Time
LD33091495.las	Adjusted GPS Time
LD33091498.las	Adjusted GPS Time
LD33091501.las	Adjusted GPS Time
LD33091504.las	Adjusted GPS Time
LD33091507.las	Adjusted GPS Time
LD33091510.las	Adjusted GPS Time
LD33091513.las	Adjusted GPS Time
LD33091516.las	Adjusted GPS Time
LD33091519.las	Adjusted GPS Time
LD33091522.las	Adjusted GPS Time
LD33091525.las	Adjusted GPS Time
LD33091528.las	Adjusted GPS Time
LD33091531.las	Adjusted GPS Time
LD33091534.las	Adjusted GPS Time
LD33091537.las	Adjusted GPS Time
LD33091540.las	Adjusted GPS Time
LD33091543.las	Adjusted GPS Time

DPH-3 Report on Time of Global Positioning System Data (Tiled Data) - continued

<u>File</u>	<u>GPS Time Type</u>
LD33091546.las	Adjusted GPS Time
LD33091549.las	Adjusted GPS Time
LD33091552.las	Adjusted GPS Time
LD33091555.las	Adjusted GPS Time
LD33091558.las	Adjusted GPS Time
LD33091561.las	Adjusted GPS Time
LD33091564.las	Adjusted GPS Time
LD33091567.las	Adjusted GPS Time
LD33091570.las	Adjusted GPS Time
LD33091573.las	Adjusted GPS Time
LD33091576.las	Adjusted GPS Time
LD33091579.las	Adjusted GPS Time
LD33091582.las	Adjusted GPS Time
LD33091585.las	Adjusted GPS Time
LD33091588.las	Adjusted GPS Time
LD33091591.las	Adjusted GPS Time
LD33091594.las	Adjusted GPS Time
LD33091597.las	Adjusted GPS Time
LD33091600.las	Adjusted GPS Time
LD33091603.las	Adjusted GPS Time
LD33091606.las	Adjusted GPS Time
LD33091609.las	Adjusted GPS Time
LD33121396.las	Adjusted GPS Time
LD33121399.las	Adjusted GPS Time
LD33121402.las	Adjusted GPS Time
LD33121405.las	Adjusted GPS Time
LD33121408.las	Adjusted GPS Time
LD33121411.las	Adjusted GPS Time
LD33121414.las	Adjusted GPS Time
LD33121417.las	Adjusted GPS Time
LD33121420.las	Adjusted GPS Time
LD33121423.las	Adjusted GPS Time
LD33121426.las	Adjusted GPS Time
LD33121429.las	Adjusted GPS Time
LD33121432.las	Adjusted GPS Time
LD33121435.las	Adjusted GPS Time
LD33121438.las	Adjusted GPS Time
LD33121441.las	Adjusted GPS Time
LD33121444.las	Adjusted GPS Time
LD33121447.las	Adjusted GPS Time
LD33121450.las	Adjusted GPS Time
LD33121453.las	Adjusted GPS Time
LD33121456.las	Adjusted GPS Time
LD33121459.las	Adjusted GPS Time
LD33121462.las	Adjusted GPS Time
LD33121465.las	Adjusted GPS Time
LD33121468.las	Adjusted GPS Time

DPH-3 Report on Time of Global Positioning System Data (Tiled Data) - continued

<u>File</u>	<u>GPS Time Type</u>
LD33121471.las	Adjusted GPS Time
LD33121474.las	Adjusted GPS Time
LD33121477.las	Adjusted GPS Time
LD33121480.las	Adjusted GPS Time
LD33121483.las	Adjusted GPS Time
LD33121486.las	Adjusted GPS Time
LD33121489.las	Adjusted GPS Time
LD33121492.las	Adjusted GPS Time
LD33121495.las	Adjusted GPS Time
LD33121498.las	Adjusted GPS Time
LD33121501.las	Adjusted GPS Time
LD33121504.las	Adjusted GPS Time
LD33121507.las	Adjusted GPS Time
LD33121510.las	Adjusted GPS Time
LD33121513.las	Adjusted GPS Time
LD33121516.las	Adjusted GPS Time
LD33121519.las	Adjusted GPS Time
LD33121522.las	Adjusted GPS Time
LD33121525.las	Adjusted GPS Time
LD33121528.las	Adjusted GPS Time
LD33121531.las	Adjusted GPS Time
LD33121534.las	Adjusted GPS Time
LD33121537.las	Adjusted GPS Time
LD33121540.las	Adjusted GPS Time
LD33121543.las	Adjusted GPS Time
LD33121546.las	Adjusted GPS Time
LD33121549.las	Adjusted GPS Time
LD33121552.las	Adjusted GPS Time
LD33121555.las	Adjusted GPS Time
LD33121558.las	Adjusted GPS Time
LD33121561.las	Adjusted GPS Time
LD33121564.las	Adjusted GPS Time
LD33121567.las	Adjusted GPS Time
LD33121570.las	Adjusted GPS Time
LD33121573.las	Adjusted GPS Time
LD33121576.las	Adjusted GPS Time
LD33121579.las	Adjusted GPS Time
LD33121582.las	Adjusted GPS Time
LD33121585.las	Adjusted GPS Time
LD33121588.las	Adjusted GPS Time
LD33121591.las	Adjusted GPS Time
LD33121594.las	Adjusted GPS Time
LD33121597.las	Adjusted GPS Time
LD33121600.las	Adjusted GPS Time
LD33121603.las	Adjusted GPS Time
LD33121606.las	Adjusted GPS Time
LD33121609.las	Adjusted GPS Time

DPH-3 Report on Time of Global Positioning System Data (Tiled Data) - continued

<u>File</u>	<u>GPS Time Type</u>
LD33151396.las	Adjusted GPS Time
LD33151399.las	Adjusted GPS Time
LD33151402.las	Adjusted GPS Time
LD33151405.las	Adjusted GPS Time
LD33151408.las	Adjusted GPS Time
LD33151411.las	Adjusted GPS Time
LD33151414.las	Adjusted GPS Time
LD33151417.las	Adjusted GPS Time
LD33151420.las	Adjusted GPS Time
LD33151423.las	Adjusted GPS Time
LD33151426.las	Adjusted GPS Time
LD33151429.las	Adjusted GPS Time
LD33151432.las	Adjusted GPS Time
LD33151435.las	Adjusted GPS Time
LD33151438.las	Adjusted GPS Time
LD33151441.las	Adjusted GPS Time
LD33151444.las	Adjusted GPS Time
LD33151447.las	Adjusted GPS Time
LD33151450.las	Adjusted GPS Time
LD33151453.las	Adjusted GPS Time
LD33151456.las	Adjusted GPS Time
LD33151459.las	Adjusted GPS Time
LD33151462.las	Adjusted GPS Time
LD33151465.las	Adjusted GPS Time
LD33151468.las	Adjusted GPS Time
LD33151471.las	Adjusted GPS Time
LD33151474.las	Adjusted GPS Time
LD33151477.las	Adjusted GPS Time
LD33151480.las	Adjusted GPS Time
LD33151483.las	Adjusted GPS Time
LD33151486.las	Adjusted GPS Time
LD33151489.las	Adjusted GPS Time
LD33151492.las	Adjusted GPS Time
LD33151495.las	Adjusted GPS Time
LD33151498.las	Adjusted GPS Time
LD33151501.las	Adjusted GPS Time
LD33151504.las	Adjusted GPS Time
LD33151507.las	Adjusted GPS Time
LD33151510.las	Adjusted GPS Time
LD33151513.las	Adjusted GPS Time
LD33151516.las	Adjusted GPS Time
LD33151519.las	Adjusted GPS Time
LD33151522.las	Adjusted GPS Time
LD33151525.las	Adjusted GPS Time
LD33151528.las	Adjusted GPS Time
LD33151531.las	Adjusted GPS Time
LD33151534.las	Adjusted GPS Time

DPH-3 Report on Time of Global Positioning System Data (Tiled Data) - continued

<u>File</u>	<u>GPS Time Type</u>
LD33151537.las	Adjusted GPS Time
LD33151540.las	Adjusted GPS Time
LD33151543.las	Adjusted GPS Time
LD33151546.las	Adjusted GPS Time
LD33151549.las	Adjusted GPS Time
LD33151552.las	Adjusted GPS Time
LD33151555.las	Adjusted GPS Time
LD33151558.las	Adjusted GPS Time
LD33151561.las	Adjusted GPS Time
LD33151564.las	Adjusted GPS Time
LD33151567.las	Adjusted GPS Time
LD33151570.las	Adjusted GPS Time
LD33151573.las	Adjusted GPS Time
LD33151576.las	Adjusted GPS Time
LD33151579.las	Adjusted GPS Time
LD33151582.las	Adjusted GPS Time
LD33151585.las	Adjusted GPS Time
LD33151588.las	Adjusted GPS Time
LD33151591.las	Adjusted GPS Time
LD33151594.las	Adjusted GPS Time
LD33151597.las	Adjusted GPS Time
LD33151600.las	Adjusted GPS Time
LD33151603.las	Adjusted GPS Time
LD33151606.las	Adjusted GPS Time
LD33151609.las	Adjusted GPS Time
LD33181396.las	Adjusted GPS Time
LD33181399.las	Adjusted GPS Time
LD33181402.las	Adjusted GPS Time
LD33181405.las	Adjusted GPS Time
LD33181408.las	Adjusted GPS Time
LD33181411.las	Adjusted GPS Time
LD33181414.las	Adjusted GPS Time
LD33181417.las	Adjusted GPS Time
LD33181420.las	Adjusted GPS Time
LD33181423.las	Adjusted GPS Time
LD33181426.las	Adjusted GPS Time
LD33181429.las	Adjusted GPS Time
LD33181432.las	Adjusted GPS Time
LD33181435.las	Adjusted GPS Time
LD33181438.las	Adjusted GPS Time
LD33181441.las	Adjusted GPS Time
LD33181444.las	Adjusted GPS Time
LD33181447.las	Adjusted GPS Time
LD33181450.las	Adjusted GPS Time
LD33181453.las	Adjusted GPS Time
LD33181456.las	Adjusted GPS Time
LD33181459.las	Adjusted GPS Time

DPH-3 Report on Time of Global Positioning System Data (Tiled Data) - continued

<u>File</u>	<u>GPS Time Type</u>
LD33181462.las	Adjusted GPS Time
LD33181465.las	Adjusted GPS Time
LD33181468.las	Adjusted GPS Time
LD33181471.las	Adjusted GPS Time
LD33181474.las	Adjusted GPS Time
LD33181477.las	Adjusted GPS Time
LD33181480.las	Adjusted GPS Time
LD33181483.las	Adjusted GPS Time
LD33181486.las	Adjusted GPS Time
LD33181489.las	Adjusted GPS Time
LD33181492.las	Adjusted GPS Time
LD33181495.las	Adjusted GPS Time
LD33181498.las	Adjusted GPS Time
LD33181501.las	Adjusted GPS Time
LD33181504.las	Adjusted GPS Time
LD33181507.las	Adjusted GPS Time
LD33181510.las	Adjusted GPS Time
LD33181513.las	Adjusted GPS Time
LD33181516.las	Adjusted GPS Time
LD33181519.las	Adjusted GPS Time
LD33181522.las	Adjusted GPS Time
LD33181525.las	Adjusted GPS Time
LD33181528.las	Adjusted GPS Time
LD33181531.las	Adjusted GPS Time
LD33181534.las	Adjusted GPS Time
LD33181537.las	Adjusted GPS Time
LD33181540.las	Adjusted GPS Time
LD33181543.las	Adjusted GPS Time
LD33181546.las	Adjusted GPS Time
LD33181549.las	Adjusted GPS Time
LD33181552.las	Adjusted GPS Time
LD33181555.las	Adjusted GPS Time
LD33181558.las	Adjusted GPS Time
LD33181561.las	Adjusted GPS Time
LD33181564.las	Adjusted GPS Time
LD33181567.las	Adjusted GPS Time
LD33181570.las	Adjusted GPS Time
LD33181573.las	Adjusted GPS Time
LD33181576.las	Adjusted GPS Time
LD33181579.las	Adjusted GPS Time
LD33181582.las	Adjusted GPS Time
LD33181585.las	Adjusted GPS Time
LD33181588.las	Adjusted GPS Time
LD33181591.las	Adjusted GPS Time
LD33181594.las	Adjusted GPS Time
LD33181597.las	Adjusted GPS Time
LD33181600.las	Adjusted GPS Time

DPH-3 Report on Time of Global Positioning System Data (Tiled Data) - continued

<u>File</u>	<u>GPS Time Type</u>
LD33181603.las	Adjusted GPS Time
LD33181606.las	Adjusted GPS Time
LD33181609.las	Adjusted GPS Time
LD33211396.las	Adjusted GPS Time
LD33211399.las	Adjusted GPS Time
LD33211402.las	Adjusted GPS Time
LD33211405.las	Adjusted GPS Time
LD33211408.las	Adjusted GPS Time
LD33211411.las	Adjusted GPS Time
LD33211414.las	Adjusted GPS Time
LD33211417.las	Adjusted GPS Time
LD33211420.las	Adjusted GPS Time
LD33211423.las	Adjusted GPS Time
LD33211426.las	Adjusted GPS Time
LD33211429.las	Adjusted GPS Time
LD33211432.las	Adjusted GPS Time
LD33211435.las	Adjusted GPS Time
LD33211438.las	Adjusted GPS Time
LD33211441.las	Adjusted GPS Time
LD33211444.las	Adjusted GPS Time
LD33211447.las	Adjusted GPS Time
LD33211450.las	Adjusted GPS Time
LD33211453.las	Adjusted GPS Time
LD33211456.las	Adjusted GPS Time
LD33211459.las	Adjusted GPS Time
LD33211462.las	Adjusted GPS Time
LD33211465.las	Adjusted GPS Time
LD33211468.las	Adjusted GPS Time
LD33211471.las	Adjusted GPS Time
LD33211474.las	Adjusted GPS Time
LD33211477.las	Adjusted GPS Time
LD33211480.las	Adjusted GPS Time
LD33211483.las	Adjusted GPS Time
LD33211486.las	Adjusted GPS Time
LD33211489.las	Adjusted GPS Time
LD33211492.las	Adjusted GPS Time
LD33211495.las	Adjusted GPS Time
LD33211498.las	Adjusted GPS Time
LD33211501.las	Adjusted GPS Time
LD33211504.las	Adjusted GPS Time
LD33211507.las	Adjusted GPS Time
LD33211510.las	Adjusted GPS Time
LD33211513.las	Adjusted GPS Time
LD33211516.las	Adjusted GPS Time
LD33211519.las	Adjusted GPS Time
LD33211522.las	Adjusted GPS Time
LD33211525.las	Adjusted GPS Time

DPH-3 Report on Time of Global Positioning System Data (Tiled Data) - continued

<u>File</u>	<u>GPS Time Type</u>
LD33211528.las	Adjusted GPS Time
LD33211531.las	Adjusted GPS Time
LD33211534.las	Adjusted GPS Time
LD33211537.las	Adjusted GPS Time
LD33211540.las	Adjusted GPS Time
LD33211543.las	Adjusted GPS Time
LD33211546.las	Adjusted GPS Time
LD33211549.las	Adjusted GPS Time
LD33211552.las	Adjusted GPS Time
LD33211555.las	Adjusted GPS Time
LD33211558.las	Adjusted GPS Time
LD33211561.las	Adjusted GPS Time
LD33211564.las	Adjusted GPS Time
LD33211567.las	Adjusted GPS Time
LD33211570.las	Adjusted GPS Time
LD33211573.las	Adjusted GPS Time
LD33211576.las	Adjusted GPS Time
LD33211579.las	Adjusted GPS Time
LD33211582.las	Adjusted GPS Time
LD33211585.las	Adjusted GPS Time
LD33211588.las	Adjusted GPS Time
LD33211591.las	Adjusted GPS Time
LD33211594.las	Adjusted GPS Time
LD33211597.las	Adjusted GPS Time
LD33211600.las	Adjusted GPS Time
LD33211603.las	Adjusted GPS Time
LD33211606.las	Adjusted GPS Time
LD33211609.las	Adjusted GPS Time
LD33241396.las	Adjusted GPS Time
LD33241399.las	Adjusted GPS Time
LD33241402.las	Adjusted GPS Time
LD33241405.las	Adjusted GPS Time
LD33241408.las	Adjusted GPS Time
LD33241411.las	Adjusted GPS Time
LD33241414.las	Adjusted GPS Time
LD33241417.las	Adjusted GPS Time
LD33241420.las	Adjusted GPS Time
LD33241423.las	Adjusted GPS Time
LD33241426.las	Adjusted GPS Time
LD33241429.las	Adjusted GPS Time
LD33241432.las	Adjusted GPS Time
LD33241435.las	Adjusted GPS Time
LD33241438.las	Adjusted GPS Time
LD33241441.las	Adjusted GPS Time
LD33241444.las	Adjusted GPS Time
LD33241447.las	Adjusted GPS Time
LD33241450.las	Adjusted GPS Time

DPH-3 Report on Time of Global Positioning System Data (Tiled Data) - continued

<u>File</u>	<u>GPS Time Type</u>
LD33241453.las	Adjusted GPS Time
LD33241456.las	Adjusted GPS Time
LD33241459.las	Adjusted GPS Time
LD33241462.las	Adjusted GPS Time
LD33241465.las	Adjusted GPS Time
LD33241468.las	Adjusted GPS Time
LD33241471.las	Adjusted GPS Time
LD33241474.las	Adjusted GPS Time
LD33241477.las	Adjusted GPS Time
LD33241480.las	Adjusted GPS Time
LD33241483.las	Adjusted GPS Time
LD33241486.las	Adjusted GPS Time
LD33241489.las	Adjusted GPS Time
LD33241492.las	Adjusted GPS Time
LD33241495.las	Adjusted GPS Time
LD33241498.las	Adjusted GPS Time
LD33241501.las	Adjusted GPS Time
LD33241504.las	Adjusted GPS Time
LD33241507.las	Adjusted GPS Time
LD33241510.las	Adjusted GPS Time
LD33241513.las	Adjusted GPS Time
LD33241516.las	Adjusted GPS Time
LD33241519.las	Adjusted GPS Time
LD33241522.las	Adjusted GPS Time
LD33241525.las	Adjusted GPS Time
LD33241528.las	Adjusted GPS Time
LD33241531.las	Adjusted GPS Time
LD33241534.las	Adjusted GPS Time
LD33241537.las	Adjusted GPS Time
LD33241540.las	Adjusted GPS Time
LD33241543.las	Adjusted GPS Time
LD33241546.las	Adjusted GPS Time
LD33241549.las	Adjusted GPS Time
LD33241552.las	Adjusted GPS Time
LD33241555.las	Adjusted GPS Time
LD33241558.las	Adjusted GPS Time
LD33241561.las	Adjusted GPS Time
LD33241564.las	Adjusted GPS Time
LD33241567.las	Adjusted GPS Time
LD33241570.las	Adjusted GPS Time
LD33241573.las	Adjusted GPS Time
LD33241576.las	Adjusted GPS Time
LD33241579.las	Adjusted GPS Time
LD33241582.las	Adjusted GPS Time
LD33241585.las	Adjusted GPS Time
LD33241588.las	Adjusted GPS Time
LD33241591.las	Adjusted GPS Time

DPH-3 Report on Time of Global Positioning System Data (Tiled Data) - continued

<u>File</u>	<u>GPS Time Type</u>
LD33241594.las	Adjusted GPS Time
LD33241597.las	Adjusted GPS Time
LD33241600.las	Adjusted GPS Time
LD33241603.las	Adjusted GPS Time
LD33241606.las	Adjusted GPS Time
LD33241609.las	Adjusted GPS Time
LD33271396.las	Adjusted GPS Time
LD33271399.las	Adjusted GPS Time
LD33271402.las	Adjusted GPS Time
LD33271405.las	Adjusted GPS Time
LD33271408.las	Adjusted GPS Time
LD33271411.las	Adjusted GPS Time
LD33271414.las	Adjusted GPS Time
LD33271417.las	Adjusted GPS Time
LD33271420.las	Adjusted GPS Time
LD33271423.las	Adjusted GPS Time
LD33271426.las	Adjusted GPS Time
LD33271429.las	Adjusted GPS Time
LD33271432.las	Adjusted GPS Time
LD33271435.las	Adjusted GPS Time
LD33271438.las	Adjusted GPS Time
LD33271441.las	Adjusted GPS Time
LD33271444.las	Adjusted GPS Time
LD33271447.las	Adjusted GPS Time
LD33271450.las	Adjusted GPS Time
LD33271453.las	Adjusted GPS Time
LD33271456.las	Adjusted GPS Time
LD33271459.las	Adjusted GPS Time
LD33271462.las	Adjusted GPS Time
LD33271465.las	Adjusted GPS Time
LD33271468.las	Adjusted GPS Time
LD33271471.las	Adjusted GPS Time
LD33271474.las	Adjusted GPS Time
LD33271477.las	Adjusted GPS Time
LD33271480.las	Adjusted GPS Time
LD33271483.las	Adjusted GPS Time
LD33271486.las	Adjusted GPS Time
LD33271489.las	Adjusted GPS Time
LD33271492.las	Adjusted GPS Time
LD33271495.las	Adjusted GPS Time
LD33271498.las	Adjusted GPS Time
LD33271501.las	Adjusted GPS Time
LD33271504.las	Adjusted GPS Time
LD33271507.las	Adjusted GPS Time
LD33271510.las	Adjusted GPS Time
LD33271513.las	Adjusted GPS Time
LD33271516.las	Adjusted GPS Time

DPH-3 Report on Time of Global Positioning System Data (Tiled Data) - continued

<u>File</u>	<u>GPS Time Type</u>
LD33271519.las	Adjusted GPS Time
LD33271522.las	Adjusted GPS Time
LD33271525.las	Adjusted GPS Time
LD33271528.las	Adjusted GPS Time
LD33271531.las	Adjusted GPS Time
LD33271534.las	Adjusted GPS Time
LD33271537.las	Adjusted GPS Time
LD33271540.las	Adjusted GPS Time
LD33271543.las	Adjusted GPS Time
LD33271546.las	Adjusted GPS Time
LD33271549.las	Adjusted GPS Time
LD33271552.las	Adjusted GPS Time
LD33271555.las	Adjusted GPS Time
LD33271558.las	Adjusted GPS Time
LD33271561.las	Adjusted GPS Time
LD33271564.las	Adjusted GPS Time
LD33271567.las	Adjusted GPS Time
LD33271570.las	Adjusted GPS Time
LD33271573.las	Adjusted GPS Time
LD33271576.las	Adjusted GPS Time
LD33271579.las	Adjusted GPS Time
LD33271582.las	Adjusted GPS Time
LD33271585.las	Adjusted GPS Time
LD33271588.las	Adjusted GPS Time
LD33271591.las	Adjusted GPS Time
LD33271594.las	Adjusted GPS Time
LD33271597.las	Adjusted GPS Time
LD33271600.las	Adjusted GPS Time
LD33271603.las	Adjusted GPS Time
LD33271606.las	Adjusted GPS Time
LD33271609.las	Adjusted GPS Time
LD33301396.las	Adjusted GPS Time
LD33301399.las	Adjusted GPS Time
LD33301402.las	Adjusted GPS Time
LD33301405.las	Adjusted GPS Time
LD33301408.las	Adjusted GPS Time
LD33301411.las	Adjusted GPS Time
LD33301414.las	Adjusted GPS Time
LD33301417.las	Adjusted GPS Time
LD33301420.las	Adjusted GPS Time
LD33301423.las	Adjusted GPS Time
LD33301426.las	Adjusted GPS Time
LD33301429.las	Adjusted GPS Time
LD33301432.las	Adjusted GPS Time
LD33301435.las	Adjusted GPS Time
LD33301438.las	Adjusted GPS Time
LD33301441.las	Adjusted GPS Time

DPH-3 Report on Time of Global Positioning System Data (Tiled Data) - continued

<u>File</u>	<u>GPS Time Type</u>
LD33301444.las	Adjusted GPS Time
LD33301447.las	Adjusted GPS Time
LD33301450.las	Adjusted GPS Time
LD33301453.las	Adjusted GPS Time
LD33301456.las	Adjusted GPS Time
LD33301459.las	Adjusted GPS Time
LD33301462.las	Adjusted GPS Time
LD33301465.las	Adjusted GPS Time
LD33301468.las	Adjusted GPS Time
LD33301471.las	Adjusted GPS Time
LD33301474.las	Adjusted GPS Time
LD33301477.las	Adjusted GPS Time
LD33301480.las	Adjusted GPS Time
LD33301483.las	Adjusted GPS Time
LD33301486.las	Adjusted GPS Time
LD33301489.las	Adjusted GPS Time
LD33301492.las	Adjusted GPS Time
LD33301495.las	Adjusted GPS Time
LD33301498.las	Adjusted GPS Time
LD33301501.las	Adjusted GPS Time
LD33301504.las	Adjusted GPS Time
LD33301507.las	Adjusted GPS Time
LD33301510.las	Adjusted GPS Time
LD33301513.las	Adjusted GPS Time
LD33301516.las	Adjusted GPS Time
LD33301519.las	Adjusted GPS Time
LD33301522.las	Adjusted GPS Time
LD33301525.las	Adjusted GPS Time
LD33301528.las	Adjusted GPS Time
LD33301531.las	Adjusted GPS Time
LD33301534.las	Adjusted GPS Time
LD33301537.las	Adjusted GPS Time
LD33301540.las	Adjusted GPS Time
LD33301543.las	Adjusted GPS Time
LD33301546.las	Adjusted GPS Time
LD33301549.las	Adjusted GPS Time
LD33301552.las	Adjusted GPS Time
LD33301555.las	Adjusted GPS Time
LD33301558.las	Adjusted GPS Time
LD33301561.las	Adjusted GPS Time
LD33301564.las	Adjusted GPS Time
LD33301567.las	Adjusted GPS Time
LD33301570.las	Adjusted GPS Time
LD33301573.las	Adjusted GPS Time
LD33301576.las	Adjusted GPS Time
LD33301579.las	Adjusted GPS Time
LD33301582.las	Adjusted GPS Time

DPH-3 Report on Time of Global Positioning System Data (Tiled Data) - continued

<u>File</u>	<u>GPS Time Type</u>
LD33301585.las	Adjusted GPS Time
LD33301588.las	Adjusted GPS Time
LD33301591.las	Adjusted GPS Time
LD33301594.las	Adjusted GPS Time
LD33301597.las	Adjusted GPS Time
LD33301600.las	Adjusted GPS Time
LD33301603.las	Adjusted GPS Time
LD33301606.las	Adjusted GPS Time
LD33301609.las	Adjusted GPS Time
LD33331396.las	Adjusted GPS Time
LD33331399.las	Adjusted GPS Time
LD33331402.las	Adjusted GPS Time
LD33331405.las	Adjusted GPS Time
LD33331408.las	Adjusted GPS Time
LD33331411.las	Adjusted GPS Time
LD33331414.las	Adjusted GPS Time
LD33331417.las	Adjusted GPS Time
LD33331420.las	Adjusted GPS Time
LD33331423.las	Adjusted GPS Time
LD33331426.las	Adjusted GPS Time
LD33331429.las	Adjusted GPS Time
LD33331432.las	Adjusted GPS Time
LD33331435.las	Adjusted GPS Time
LD33331438.las	Adjusted GPS Time
LD33331441.las	Adjusted GPS Time
LD33331444.las	Adjusted GPS Time
LD33331447.las	Adjusted GPS Time
LD33331450.las	Adjusted GPS Time
LD33331453.las	Adjusted GPS Time
LD33331456.las	Adjusted GPS Time
LD33331459.las	Adjusted GPS Time
LD33331462.las	Adjusted GPS Time
LD33331465.las	Adjusted GPS Time
LD33331468.las	Adjusted GPS Time
LD33331471.las	Adjusted GPS Time
LD33331474.las	Adjusted GPS Time
LD33331477.las	Adjusted GPS Time
LD33331480.las	Adjusted GPS Time
LD33331483.las	Adjusted GPS Time
LD33331486.las	Adjusted GPS Time
LD33331489.las	Adjusted GPS Time
LD33331492.las	Adjusted GPS Time
LD33331495.las	Adjusted GPS Time
LD33331498.las	Adjusted GPS Time
LD33331501.las	Adjusted GPS Time
LD33331504.las	Adjusted GPS Time
LD33331507.las	Adjusted GPS Time

DPH-3 Report on Time of Global Positioning System Data (Tiled Data) - continued

<u>File</u>	<u>GPS Time Type</u>
LD33331510.las	Adjusted GPS Time
LD33331513.las	Adjusted GPS Time
LD33331516.las	Adjusted GPS Time
LD33331519.las	Adjusted GPS Time
LD33331522.las	Adjusted GPS Time
LD33331525.las	Adjusted GPS Time
LD33331528.las	Adjusted GPS Time
LD33331531.las	Adjusted GPS Time
LD33331534.las	Adjusted GPS Time
LD33331537.las	Adjusted GPS Time
LD33331540.las	Adjusted GPS Time
LD33331543.las	Adjusted GPS Time
LD33331546.las	Adjusted GPS Time
LD33331549.las	Adjusted GPS Time
LD33331552.las	Adjusted GPS Time
LD33331555.las	Adjusted GPS Time
LD33331558.las	Adjusted GPS Time
LD33331561.las	Adjusted GPS Time
LD33331564.las	Adjusted GPS Time
LD33331567.las	Adjusted GPS Time
LD33331570.las	Adjusted GPS Time
LD33331573.las	Adjusted GPS Time
LD33331576.las	Adjusted GPS Time
LD33331579.las	Adjusted GPS Time
LD33331582.las	Adjusted GPS Time
LD33331585.las	Adjusted GPS Time
LD33331588.las	Adjusted GPS Time
LD33331591.las	Adjusted GPS Time
LD33331594.las	Adjusted GPS Time
LD33331597.las	Adjusted GPS Time
LD33331600.las	Adjusted GPS Time
LD33331603.las	Adjusted GPS Time
LD33331606.las	Adjusted GPS Time
LD33331609.las	Adjusted GPS Time
LD33361396.las	Adjusted GPS Time
LD33361399.las	Adjusted GPS Time
LD33361402.las	Adjusted GPS Time
LD33361405.las	Adjusted GPS Time
LD33361408.las	Adjusted GPS Time
LD33361411.las	Adjusted GPS Time
LD33361414.las	Adjusted GPS Time
LD33361417.las	Adjusted GPS Time
LD33361420.las	Adjusted GPS Time
LD33361423.las	Adjusted GPS Time
LD33361426.las	Adjusted GPS Time
LD33361429.las	Adjusted GPS Time
LD33361432.las	Adjusted GPS Time

DPH-3 Report on Time of Global Positioning System Data (Tiled Data) - continued

<u>File</u>	<u>GPS Time Type</u>
LD33361435.las	Adjusted GPS Time
LD33361438.las	Adjusted GPS Time
LD33361441.las	Adjusted GPS Time
LD33361444.las	Adjusted GPS Time
LD33361447.las	Adjusted GPS Time
LD33361450.las	Adjusted GPS Time
LD33361453.las	Adjusted GPS Time
LD33361456.las	Adjusted GPS Time
LD33361459.las	Adjusted GPS Time
LD33361462.las	Adjusted GPS Time
LD33361465.las	Adjusted GPS Time
LD33361468.las	Adjusted GPS Time
LD33361471.las	Adjusted GPS Time
LD33361474.las	Adjusted GPS Time
LD33361477.las	Adjusted GPS Time
LD33361480.las	Adjusted GPS Time
LD33361483.las	Adjusted GPS Time
LD33361486.las	Adjusted GPS Time
LD33361489.las	Adjusted GPS Time
LD33361492.las	Adjusted GPS Time
LD33361495.las	Adjusted GPS Time
LD33361498.las	Adjusted GPS Time
LD33361501.las	Adjusted GPS Time
LD33361504.las	Adjusted GPS Time
LD33361507.las	Adjusted GPS Time
LD33361510.las	Adjusted GPS Time
LD33361513.las	Adjusted GPS Time
LD33361516.las	Adjusted GPS Time
LD33361519.las	Adjusted GPS Time
LD33361522.las	Adjusted GPS Time
LD33361525.las	Adjusted GPS Time
LD33361528.las	Adjusted GPS Time
LD33361531.las	Adjusted GPS Time
LD33361534.las	Adjusted GPS Time
LD33361537.las	Adjusted GPS Time
LD33361540.las	Adjusted GPS Time
LD33361543.las	Adjusted GPS Time
LD33361546.las	Adjusted GPS Time
LD33361549.las	Adjusted GPS Time
LD33361552.las	Adjusted GPS Time
LD33361555.las	Adjusted GPS Time
LD33361558.las	Adjusted GPS Time
LD33361561.las	Adjusted GPS Time
LD33361564.las	Adjusted GPS Time
LD33361567.las	Adjusted GPS Time
LD33361570.las	Adjusted GPS Time
LD33361573.las	Adjusted GPS Time

DPH-3 Report on Time of Global Positioning System Data (Tiled Data) - continued

<u>File</u>	<u>GPS Time Type</u>
LD33361576.las	Adjusted GPS Time
LD33361579.las	Adjusted GPS Time
LD33361582.las	Adjusted GPS Time
LD33361585.las	Adjusted GPS Time
LD33361588.las	Adjusted GPS Time
LD33361591.las	Adjusted GPS Time
LD33361594.las	Adjusted GPS Time
LD33361597.las	Adjusted GPS Time
LD33361600.las	Adjusted GPS Time
LD33361603.las	Adjusted GPS Time
LD33361606.las	Adjusted GPS Time
LD33361609.las	Adjusted GPS Time
LD33391396.las	Adjusted GPS Time
LD33391399.las	Adjusted GPS Time
LD33391402.las	Adjusted GPS Time
LD33391405.las	Adjusted GPS Time
LD33391408.las	Adjusted GPS Time
LD33391411.las	Adjusted GPS Time
LD33391414.las	Adjusted GPS Time
LD33391417.las	Adjusted GPS Time
LD33391420.las	Adjusted GPS Time
LD33391423.las	Adjusted GPS Time
LD33391426.las	Adjusted GPS Time
LD33391429.las	Adjusted GPS Time
LD33391432.las	Adjusted GPS Time
LD33391435.las	Adjusted GPS Time
LD33391438.las	Adjusted GPS Time
LD33391441.las	Adjusted GPS Time
LD33391444.las	Adjusted GPS Time
LD33391447.las	Adjusted GPS Time
LD33391450.las	Adjusted GPS Time
LD33391453.las	Adjusted GPS Time
LD33391456.las	Adjusted GPS Time
LD33391459.las	Adjusted GPS Time
LD33391462.las	Adjusted GPS Time
LD33391465.las	Adjusted GPS Time
LD33391468.las	Adjusted GPS Time
LD33391471.las	Adjusted GPS Time
LD33391474.las	Adjusted GPS Time
LD33391477.las	Adjusted GPS Time
LD33391480.las	Adjusted GPS Time
LD33391483.las	Adjusted GPS Time
LD33391486.las	Adjusted GPS Time
LD33391489.las	Adjusted GPS Time
LD33391492.las	Adjusted GPS Time
LD33391495.las	Adjusted GPS Time
LD33391498.las	Adjusted GPS Time

DPH-3 Report on Time of Global Positioning System Data (Tiled Data) - continued

<u>File</u>	<u>GPS Time Type</u>
LD33391501.las	Adjusted GPS Time
LD33391504.las	Adjusted GPS Time
LD33391507.las	Adjusted GPS Time
LD33391510.las	Adjusted GPS Time
LD33391513.las	Adjusted GPS Time
LD33391516.las	Adjusted GPS Time
LD33391519.las	Adjusted GPS Time
LD33391522.las	Adjusted GPS Time
LD33391525.las	Adjusted GPS Time
LD33391528.las	Adjusted GPS Time
LD33391531.las	Adjusted GPS Time
LD33391534.las	Adjusted GPS Time
LD33391537.las	Adjusted GPS Time
LD33391540.las	Adjusted GPS Time
LD33391543.las	Adjusted GPS Time
LD33391546.las	Adjusted GPS Time
LD33391549.las	Adjusted GPS Time
LD33391552.las	Adjusted GPS Time
LD33391555.las	Adjusted GPS Time
LD33391558.las	Adjusted GPS Time
LD33391561.las	Adjusted GPS Time
LD33391564.las	Adjusted GPS Time
LD33391567.las	Adjusted GPS Time
LD33391570.las	Adjusted GPS Time
LD33391573.las	Adjusted GPS Time
LD33391576.las	Adjusted GPS Time
LD33391579.las	Adjusted GPS Time
LD33391582.las	Adjusted GPS Time
LD33391585.las	Adjusted GPS Time
LD33391588.las	Adjusted GPS Time
LD33391591.las	Adjusted GPS Time
LD33391594.las	Adjusted GPS Time
LD33391597.las	Adjusted GPS Time
LD33391600.las	Adjusted GPS Time
LD33391603.las	Adjusted GPS Time
LD33391606.las	Adjusted GPS Time
LD33391609.las	Adjusted GPS Time
LD33421396.las	Adjusted GPS Time
LD33421399.las	Adjusted GPS Time
LD33421402.las	Adjusted GPS Time
LD33421405.las	Adjusted GPS Time
LD33421408.las	Adjusted GPS Time
LD33421411.las	Adjusted GPS Time
LD33421414.las	Adjusted GPS Time
LD33421417.las	Adjusted GPS Time
LD33421420.las	Adjusted GPS Time
LD33421423.las	Adjusted GPS Time

DPH-3 Report on Time of Global Positioning System Data (Tiled Data) - continued

<u>File</u>	<u>GPS Time Type</u>
LD33421426.las	Adjusted GPS Time
LD33421429.las	Adjusted GPS Time
LD33421432.las	Adjusted GPS Time
LD33421435.las	Adjusted GPS Time
LD33421438.las	Adjusted GPS Time
LD33421441.las	Adjusted GPS Time
LD33421444.las	Adjusted GPS Time
LD33421447.las	Adjusted GPS Time
LD33421450.las	Adjusted GPS Time
LD33421453.las	Adjusted GPS Time
LD33421456.las	Adjusted GPS Time
LD33421459.las	Adjusted GPS Time
LD33421462.las	Adjusted GPS Time
LD33421465.las	Adjusted GPS Time
LD33421468.las	Adjusted GPS Time
LD33421471.las	Adjusted GPS Time
LD33421474.las	Adjusted GPS Time
LD33421477.las	Adjusted GPS Time
LD33421480.las	Adjusted GPS Time
LD33421483.las	Adjusted GPS Time
LD33421486.las	Adjusted GPS Time
LD33421489.las	Adjusted GPS Time
LD33421492.las	Adjusted GPS Time
LD33421495.las	Adjusted GPS Time
LD33421498.las	Adjusted GPS Time
LD33421501.las	Adjusted GPS Time
LD33421504.las	Adjusted GPS Time
LD33421507.las	Adjusted GPS Time
LD33421510.las	Adjusted GPS Time
LD33421513.las	Adjusted GPS Time
LD33421516.las	Adjusted GPS Time
LD33421519.las	Adjusted GPS Time
LD33421522.las	Adjusted GPS Time
LD33421525.las	Adjusted GPS Time
LD33421528.las	Adjusted GPS Time
LD33421531.las	Adjusted GPS Time
LD33421534.las	Adjusted GPS Time
LD33421537.las	Adjusted GPS Time
LD33421540.las	Adjusted GPS Time
LD33421543.las	Adjusted GPS Time
LD33421546.las	Adjusted GPS Time
LD33421549.las	Adjusted GPS Time
LD33421552.las	Adjusted GPS Time
LD33421555.las	Adjusted GPS Time
LD33421558.las	Adjusted GPS Time
LD33421561.las	Adjusted GPS Time
LD33421564.las	Adjusted GPS Time

DPH-3 Report on Time of Global Positioning System Data (Tiled Data) - continued

<u>File</u>	<u>GPS Time Type</u>
LD33421567.las	Adjusted GPS Time
LD33421570.las	Adjusted GPS Time
LD33421573.las	Adjusted GPS Time
LD33421576.las	Adjusted GPS Time
LD33421579.las	Adjusted GPS Time
LD33421582.las	Adjusted GPS Time
LD33421585.las	Adjusted GPS Time
LD33421588.las	Adjusted GPS Time
LD33421591.las	Adjusted GPS Time
LD33421594.las	Adjusted GPS Time
LD33421597.las	Adjusted GPS Time
LD33421600.las	Adjusted GPS Time
LD33421603.las	Adjusted GPS Time
LD33421606.las	Adjusted GPS Time
LD33421609.las	Adjusted GPS Time
LD33451396.las	Adjusted GPS Time
LD33451399.las	Adjusted GPS Time
LD33451402.las	Adjusted GPS Time
LD33451405.las	Adjusted GPS Time
LD33451408.las	Adjusted GPS Time
LD33451411.las	Adjusted GPS Time
LD33451414.las	Adjusted GPS Time
LD33451417.las	Adjusted GPS Time
LD33451420.las	Adjusted GPS Time
LD33451423.las	Adjusted GPS Time
LD33451426.las	Adjusted GPS Time
LD33451429.las	Adjusted GPS Time
LD33451432.las	Adjusted GPS Time
LD33451435.las	Adjusted GPS Time
LD33451438.las	Adjusted GPS Time
LD33451441.las	Adjusted GPS Time
LD33451444.las	Adjusted GPS Time
LD33451447.las	Adjusted GPS Time
LD33451450.las	Adjusted GPS Time
LD33451453.las	Adjusted GPS Time
LD33451456.las	Adjusted GPS Time
LD33451459.las	Adjusted GPS Time
LD33451462.las	Adjusted GPS Time
LD33451465.las	Adjusted GPS Time
LD33451468.las	Adjusted GPS Time
LD33451471.las	Adjusted GPS Time
LD33451474.las	Adjusted GPS Time
LD33451477.las	Adjusted GPS Time
LD33451480.las	Adjusted GPS Time
LD33451483.las	Adjusted GPS Time
LD33451486.las	Adjusted GPS Time
LD33451489.las	Adjusted GPS Time

DPH-3 Report on Time of Global Positioning System Data (Tiled Data) - continued

<u>File</u>	<u>GPS Time Type</u>
LD33451492.las	Adjusted GPS Time
LD33451495.las	Adjusted GPS Time
LD33451498.las	Adjusted GPS Time
LD33451501.las	Adjusted GPS Time
LD33451504.las	Adjusted GPS Time
LD33451507.las	Adjusted GPS Time
LD33451510.las	Adjusted GPS Time
LD33451513.las	Adjusted GPS Time
LD33451516.las	Adjusted GPS Time
LD33451519.las	Adjusted GPS Time
LD33451522.las	Adjusted GPS Time
LD33451525.las	Adjusted GPS Time
LD33451528.las	Adjusted GPS Time
LD33451531.las	Adjusted GPS Time
LD33451534.las	Adjusted GPS Time
LD33451537.las	Adjusted GPS Time
LD33451540.las	Adjusted GPS Time
LD33451543.las	Adjusted GPS Time
LD33451546.las	Adjusted GPS Time
LD33451549.las	Adjusted GPS Time
LD33451552.las	Adjusted GPS Time
LD33451555.las	Adjusted GPS Time
LD33451558.las	Adjusted GPS Time
LD33451561.las	Adjusted GPS Time
LD33451564.las	Adjusted GPS Time
LD33451567.las	Adjusted GPS Time
LD33451570.las	Adjusted GPS Time
LD33451573.las	Adjusted GPS Time
LD33451576.las	Adjusted GPS Time
LD33451579.las	Adjusted GPS Time
LD33451582.las	Adjusted GPS Time
LD33451585.las	Adjusted GPS Time
LD33451588.las	Adjusted GPS Time
LD33451591.las	Adjusted GPS Time
LD33451594.las	Adjusted GPS Time
LD33451597.las	Adjusted GPS Time
LD33451600.las	Adjusted GPS Time
LD33451603.las	Adjusted GPS Time
LD33451606.las	Adjusted GPS Time
LD33451609.las	Adjusted GPS Time
LD33481396.las	Adjusted GPS Time
LD33481399.las	Adjusted GPS Time
LD33481402.las	Adjusted GPS Time
LD33481405.las	Adjusted GPS Time
LD33481408.las	Adjusted GPS Time
LD33481411.las	Adjusted GPS Time
LD33481414.las	Adjusted GPS Time

DPH-3 Report on Time of Global Positioning System Data (Tiled Data) - continued

<u>File</u>	<u>GPS Time Type</u>
LD33481417.las	Adjusted GPS Time
LD33481420.las	Adjusted GPS Time
LD33481423.las	Adjusted GPS Time
LD33481426.las	Adjusted GPS Time
LD33481429.las	Adjusted GPS Time
LD33481432.las	Adjusted GPS Time
LD33481435.las	Adjusted GPS Time
LD33481438.las	Adjusted GPS Time
LD33481441.las	Adjusted GPS Time
LD33481444.las	Adjusted GPS Time
LD33481447.las	Adjusted GPS Time
LD33481450.las	Adjusted GPS Time
LD33481453.las	Adjusted GPS Time
LD33481456.las	Adjusted GPS Time
LD33481459.las	Adjusted GPS Time
LD33481462.las	Adjusted GPS Time
LD33481465.las	Adjusted GPS Time
LD33481468.las	Adjusted GPS Time
LD33481471.las	Adjusted GPS Time
LD33481474.las	Adjusted GPS Time
LD33481477.las	Adjusted GPS Time
LD33481480.las	Adjusted GPS Time
LD33481483.las	Adjusted GPS Time
LD33481486.las	Adjusted GPS Time
LD33481489.las	Adjusted GPS Time
LD33481492.las	Adjusted GPS Time
LD33481495.las	Adjusted GPS Time
LD33481498.las	Adjusted GPS Time
LD33481501.las	Adjusted GPS Time
LD33481504.las	Adjusted GPS Time
LD33481507.las	Adjusted GPS Time
LD33481510.las	Adjusted GPS Time
LD33481513.las	Adjusted GPS Time
LD33481516.las	Adjusted GPS Time
LD33481519.las	Adjusted GPS Time
LD33481522.las	Adjusted GPS Time
LD33481525.las	Adjusted GPS Time
LD33481528.las	Adjusted GPS Time
LD33481531.las	Adjusted GPS Time
LD33481534.las	Adjusted GPS Time
LD33481537.las	Adjusted GPS Time
LD33481540.las	Adjusted GPS Time
LD33481543.las	Adjusted GPS Time
LD33481546.las	Adjusted GPS Time
LD33481549.las	Adjusted GPS Time
LD33481552.las	Adjusted GPS Time
LD33481555.las	Adjusted GPS Time

DPH-3 Report on Time of Global Positioning System Data (Tiled Data) - continued

<u>File</u>	<u>GPS Time Type</u>
LD33481558.las	Adjusted GPS Time
LD33481561.las	Adjusted GPS Time
LD33481564.las	Adjusted GPS Time
LD33481567.las	Adjusted GPS Time
LD33481570.las	Adjusted GPS Time
LD33481573.las	Adjusted GPS Time
LD33481576.las	Adjusted GPS Time
LD33481579.las	Adjusted GPS Time
LD33481582.las	Adjusted GPS Time
LD33481585.las	Adjusted GPS Time
LD33481588.las	Adjusted GPS Time
LD33481591.las	Adjusted GPS Time
LD33481594.las	Adjusted GPS Time
LD33481597.las	Adjusted GPS Time
LD33481600.las	Adjusted GPS Time
LD33481603.las	Adjusted GPS Time
LD33481606.las	Adjusted GPS Time
LD33481609.las	Adjusted GPS Time
LD33511396.las	Adjusted GPS Time
LD33511399.las	Adjusted GPS Time
LD33511402.las	Adjusted GPS Time
LD33511405.las	Adjusted GPS Time
LD33511408.las	Adjusted GPS Time
LD33511411.las	Adjusted GPS Time
LD33511414.las	Adjusted GPS Time
LD33511417.las	Adjusted GPS Time
LD33511420.las	Adjusted GPS Time
LD33511423.las	Adjusted GPS Time
LD33511426.las	Adjusted GPS Time
LD33511429.las	Adjusted GPS Time
LD33511432.las	Adjusted GPS Time
LD33511435.las	Adjusted GPS Time
LD33511438.las	Adjusted GPS Time
LD33511441.las	Adjusted GPS Time
LD33511444.las	Adjusted GPS Time
LD33511447.las	Adjusted GPS Time
LD33511450.las	Adjusted GPS Time
LD33511453.las	Adjusted GPS Time
LD33511456.las	Adjusted GPS Time
LD33511459.las	Adjusted GPS Time
LD33511462.las	Adjusted GPS Time
LD33511465.las	Adjusted GPS Time
LD33511468.las	Adjusted GPS Time
LD33511471.las	Adjusted GPS Time
LD33511474.las	Adjusted GPS Time
LD33511477.las	Adjusted GPS Time
LD33511480.las	Adjusted GPS Time

DPH-3 Report on Time of Global Positioning System Data (Tiled Data) - continued

<u>File</u>	<u>GPS Time Type</u>
LD33511483.las	Adjusted GPS Time
LD33511486.las	Adjusted GPS Time
LD33511489.las	Adjusted GPS Time
LD33511492.las	Adjusted GPS Time
LD33511495.las	Adjusted GPS Time
LD33511498.las	Adjusted GPS Time
LD33511501.las	Adjusted GPS Time
LD33511504.las	Adjusted GPS Time
LD33511507.las	Adjusted GPS Time
LD33511510.las	Adjusted GPS Time
LD33511513.las	Adjusted GPS Time
LD33511516.las	Adjusted GPS Time
LD33511519.las	Adjusted GPS Time
LD33511522.las	Adjusted GPS Time
LD33511525.las	Adjusted GPS Time
LD33511528.las	Adjusted GPS Time
LD33511531.las	Adjusted GPS Time
LD33511534.las	Adjusted GPS Time
LD33511537.las	Adjusted GPS Time
LD33511540.las	Adjusted GPS Time
LD33511543.las	Adjusted GPS Time
LD33511546.las	Adjusted GPS Time
LD33511549.las	Adjusted GPS Time
LD33511552.las	Adjusted GPS Time
LD33511555.las	Adjusted GPS Time
LD33511558.las	Adjusted GPS Time
LD33511561.las	Adjusted GPS Time
LD33511564.las	Adjusted GPS Time
LD33511567.las	Adjusted GPS Time
LD33511570.las	Adjusted GPS Time
LD33511573.las	Adjusted GPS Time
LD33511576.las	Adjusted GPS Time
LD33511579.las	Adjusted GPS Time
LD33511582.las	Adjusted GPS Time
LD33511585.las	Adjusted GPS Time
LD33511588.las	Adjusted GPS Time
LD33511591.las	Adjusted GPS Time
LD33511594.las	Adjusted GPS Time
LD33511597.las	Adjusted GPS Time
LD33511600.las	Adjusted GPS Time
LD33511603.las	Adjusted GPS Time
LD33511606.las	Adjusted GPS Time
LD33511609.las	Adjusted GPS Time
LD33541396.las	Adjusted GPS Time
LD33541399.las	Adjusted GPS Time
LD33541402.las	Adjusted GPS Time
LD33541405.las	Adjusted GPS Time

DPH-3 Report on Time of Global Positioning System Data (Tiled Data) - continued

<u>File</u>	<u>GPS Time Type</u>
LD33541408.las	Adjusted GPS Time
LD33541411.las	Adjusted GPS Time
LD33541414.las	Adjusted GPS Time
LD33541417.las	Adjusted GPS Time
LD33541420.las	Adjusted GPS Time
LD33541423.las	Adjusted GPS Time
LD33541426.las	Adjusted GPS Time
LD33541429.las	Adjusted GPS Time
LD33541432.las	Adjusted GPS Time
LD33541435.las	Adjusted GPS Time
LD33541438.las	Adjusted GPS Time
LD33541441.las	Adjusted GPS Time
LD33541444.las	Adjusted GPS Time
LD33541447.las	Adjusted GPS Time
LD33541450.las	Adjusted GPS Time
LD33541453.las	Adjusted GPS Time
LD33541456.las	Adjusted GPS Time
LD33541459.las	Adjusted GPS Time
LD33541462.las	Adjusted GPS Time
LD33541465.las	Adjusted GPS Time
LD33541468.las	Adjusted GPS Time
LD33541471.las	Adjusted GPS Time
LD33541474.las	Adjusted GPS Time
LD33541477.las	Adjusted GPS Time
LD33541480.las	Adjusted GPS Time
LD33541483.las	Adjusted GPS Time
LD33541486.las	Adjusted GPS Time
LD33541489.las	Adjusted GPS Time
LD33541492.las	Adjusted GPS Time
LD33541495.las	Adjusted GPS Time
LD33541498.las	Adjusted GPS Time
LD33541501.las	Adjusted GPS Time
LD33541504.las	Adjusted GPS Time
LD33541507.las	Adjusted GPS Time
LD33541510.las	Adjusted GPS Time
LD33541513.las	Adjusted GPS Time
LD33541516.las	Adjusted GPS Time
LD33541519.las	Adjusted GPS Time
LD33541522.las	Adjusted GPS Time
LD33541525.las	Adjusted GPS Time
LD33541528.las	Adjusted GPS Time
LD33541531.las	Adjusted GPS Time
LD33541534.las	Adjusted GPS Time
LD33541537.las	Adjusted GPS Time
LD33541540.las	Adjusted GPS Time
LD33541543.las	Adjusted GPS Time
LD33541546.las	Adjusted GPS Time

DPH-3 Report on Time of Global Positioning System Data (Tiled Data) - continued

<u>File</u>	<u>GPS Time Type</u>
LD33541549.las	Adjusted GPS Time
LD33541552.las	Adjusted GPS Time
LD33541555.las	Adjusted GPS Time
LD33541558.las	Adjusted GPS Time
LD33541561.las	Adjusted GPS Time
LD33541564.las	Adjusted GPS Time
LD33541567.las	Adjusted GPS Time
LD33541570.las	Adjusted GPS Time
LD33541573.las	Adjusted GPS Time
LD33541576.las	Adjusted GPS Time
LD33541579.las	Adjusted GPS Time
LD33541582.las	Adjusted GPS Time
LD33541585.las	Adjusted GPS Time
LD33541588.las	Adjusted GPS Time
LD33541591.las	Adjusted GPS Time
LD33541594.las	Adjusted GPS Time
LD33541597.las	Adjusted GPS Time
LD33541600.las	Adjusted GPS Time
LD33541603.las	Adjusted GPS Time
LD33541606.las	Adjusted GPS Time
LD33541609.las	Adjusted GPS Time
LD33571396.las	Adjusted GPS Time
LD33571399.las	Adjusted GPS Time
LD33571402.las	Adjusted GPS Time
LD33571405.las	Adjusted GPS Time
LD33571408.las	Adjusted GPS Time
LD33571411.las	Adjusted GPS Time
LD33571414.las	Adjusted GPS Time
LD33571417.las	Adjusted GPS Time
LD33571420.las	Adjusted GPS Time
LD33571423.las	Adjusted GPS Time
LD33571426.las	Adjusted GPS Time
LD33571429.las	Adjusted GPS Time
LD33571432.las	Adjusted GPS Time
LD33571435.las	Adjusted GPS Time
LD33571438.las	Adjusted GPS Time
LD33571441.las	Adjusted GPS Time
LD33571444.las	Adjusted GPS Time
LD33571447.las	Adjusted GPS Time
LD33571450.las	Adjusted GPS Time
LD33571453.las	Adjusted GPS Time
LD33571456.las	Adjusted GPS Time
LD33571459.las	Adjusted GPS Time
LD33571462.las	Adjusted GPS Time
LD33571465.las	Adjusted GPS Time
LD33571468.las	Adjusted GPS Time
LD33571471.las	Adjusted GPS Time

DPH-3 Report on Time of Global Positioning System Data (Tiled Data) - continued

<u>File</u>	<u>GPS Time Type</u>
LD33571474.las	Adjusted GPS Time
LD33571477.las	Adjusted GPS Time
LD33571480.las	Adjusted GPS Time
LD33571483.las	Adjusted GPS Time
LD33571486.las	Adjusted GPS Time
LD33571489.las	Adjusted GPS Time
LD33571492.las	Adjusted GPS Time
LD33571495.las	Adjusted GPS Time
LD33571498.las	Adjusted GPS Time
LD33571501.las	Adjusted GPS Time
LD33571504.las	Adjusted GPS Time
LD33571507.las	Adjusted GPS Time
LD33571510.las	Adjusted GPS Time
LD33571513.las	Adjusted GPS Time
LD33571516.las	Adjusted GPS Time
LD33571519.las	Adjusted GPS Time
LD33571522.las	Adjusted GPS Time
LD33571525.las	Adjusted GPS Time
LD33571528.las	Adjusted GPS Time
LD33571531.las	Adjusted GPS Time
LD33571534.las	Adjusted GPS Time
LD33571537.las	Adjusted GPS Time
LD33571540.las	Adjusted GPS Time
LD33571543.las	Adjusted GPS Time
LD33571546.las	Adjusted GPS Time
LD33571549.las	Adjusted GPS Time
LD33571552.las	Adjusted GPS Time
LD33571555.las	Adjusted GPS Time
LD33571558.las	Adjusted GPS Time
LD33571561.las	Adjusted GPS Time
LD33571564.las	Adjusted GPS Time
LD33571567.las	Adjusted GPS Time
LD33571570.las	Adjusted GPS Time
LD33571573.las	Adjusted GPS Time
LD33571576.las	Adjusted GPS Time
LD33571579.las	Adjusted GPS Time
LD33571582.las	Adjusted GPS Time
LD33571585.las	Adjusted GPS Time
LD33571588.las	Adjusted GPS Time
LD33571591.las	Adjusted GPS Time
LD33571594.las	Adjusted GPS Time
LD33571597.las	Adjusted GPS Time
LD33571600.las	Adjusted GPS Time
LD33571603.las	Adjusted GPS Time
LD33571606.las	Adjusted GPS Time
LD33571609.las	Adjusted GPS Time
LD33601396.las	Adjusted GPS Time

DPH-3 Report on Time of Global Positioning System Data (Tiled Data) - continued

<u>File</u>	<u>GPS Time Type</u>
LD33601399.las	Adjusted GPS Time
LD33601402.las	Adjusted GPS Time
LD33601405.las	Adjusted GPS Time
LD33601408.las	Adjusted GPS Time
LD33601411.las	Adjusted GPS Time
LD33601414.las	Adjusted GPS Time
LD33601417.las	Adjusted GPS Time
LD33601420.las	Adjusted GPS Time
LD33601423.las	Adjusted GPS Time
LD33601426.las	Adjusted GPS Time
LD33601429.las	Adjusted GPS Time
LD33601432.las	Adjusted GPS Time
LD33601435.las	Adjusted GPS Time
LD33601438.las	Adjusted GPS Time
LD33601441.las	Adjusted GPS Time
LD33601444.las	Adjusted GPS Time
LD33601447.las	Adjusted GPS Time
LD33601450.las	Adjusted GPS Time
LD33601453.las	Adjusted GPS Time
LD33601456.las	Adjusted GPS Time
LD33601459.las	Adjusted GPS Time
LD33601462.las	Adjusted GPS Time
LD33601465.las	Adjusted GPS Time
LD33601468.las	Adjusted GPS Time
LD33601471.las	Adjusted GPS Time
LD33601474.las	Adjusted GPS Time
LD33601477.las	Adjusted GPS Time
LD33601480.las	Adjusted GPS Time
LD33601483.las	Adjusted GPS Time
LD33601486.las	Adjusted GPS Time
LD33601489.las	Adjusted GPS Time
LD33601492.las	Adjusted GPS Time
LD33601495.las	Adjusted GPS Time
LD33601498.las	Adjusted GPS Time
LD33601501.las	Adjusted GPS Time
LD33601504.las	Adjusted GPS Time
LD33601507.las	Adjusted GPS Time
LD33601510.las	Adjusted GPS Time
LD33601513.las	Adjusted GPS Time
LD33601516.las	Adjusted GPS Time
LD33601519.las	Adjusted GPS Time
LD33601522.las	Adjusted GPS Time
LD33601525.las	Adjusted GPS Time
LD33601528.las	Adjusted GPS Time
LD33601531.las	Adjusted GPS Time
LD33601534.las	Adjusted GPS Time
LD33601537.las	Adjusted GPS Time

DPH-3 Report on Time of Global Positioning System Data (Tiled Data) - continued

<u>File</u>	<u>GPS Time Type</u>
LD33601540.las	Adjusted GPS Time
LD33601543.las	Adjusted GPS Time
LD33601546.las	Adjusted GPS Time
LD33601549.las	Adjusted GPS Time
LD33601552.las	Adjusted GPS Time
LD33601555.las	Adjusted GPS Time
LD33601558.las	Adjusted GPS Time
LD33601561.las	Adjusted GPS Time
LD33601564.las	Adjusted GPS Time
LD33601567.las	Adjusted GPS Time
LD33601570.las	Adjusted GPS Time
LD33601573.las	Adjusted GPS Time
LD33601576.las	Adjusted GPS Time
LD33601579.las	Adjusted GPS Time
LD33601582.las	Adjusted GPS Time
LD33601585.las	Adjusted GPS Time
LD33601588.las	Adjusted GPS Time
LD33601591.las	Adjusted GPS Time
LD33601594.las	Adjusted GPS Time
LD33601597.las	Adjusted GPS Time
LD33601600.las	Adjusted GPS Time
LD33601603.las	Adjusted GPS Time
LD33601606.las	Adjusted GPS Time
LD33601609.las	Adjusted GPS Time
LD33631396.las	Adjusted GPS Time
LD33631399.las	Adjusted GPS Time
LD33631402.las	Adjusted GPS Time
LD33631405.las	Adjusted GPS Time
LD33631408.las	Adjusted GPS Time
LD33631411.las	Adjusted GPS Time
LD33631414.las	Adjusted GPS Time
LD33631417.las	Adjusted GPS Time
LD33631420.las	Adjusted GPS Time
LD33631423.las	Adjusted GPS Time
LD33631426.las	Adjusted GPS Time
LD33631429.las	Adjusted GPS Time
LD33631432.las	Adjusted GPS Time
LD33631435.las	Adjusted GPS Time
LD33631438.las	Adjusted GPS Time
LD33631441.las	Adjusted GPS Time
LD33631444.las	Adjusted GPS Time
LD33631447.las	Adjusted GPS Time
LD33631450.las	Adjusted GPS Time
LD33631453.las	Adjusted GPS Time
LD33631456.las	Adjusted GPS Time
LD33631459.las	Adjusted GPS Time
LD33631462.las	Adjusted GPS Time

DPH-3 Report on Time of Global Positioning System Data (Tiled Data) - continued

<u>File</u>	<u>GPS Time Type</u>
LD33631465.las	Adjusted GPS Time
LD33631468.las	Adjusted GPS Time
LD33631471.las	Adjusted GPS Time
LD33631474.las	Adjusted GPS Time
LD33631477.las	Adjusted GPS Time
LD33631480.las	Adjusted GPS Time
LD33631483.las	Adjusted GPS Time
LD33631486.las	Adjusted GPS Time
LD33631489.las	Adjusted GPS Time
LD33631492.las	Adjusted GPS Time
LD33631495.las	Adjusted GPS Time
LD33631498.las	Adjusted GPS Time
LD33631501.las	Adjusted GPS Time
LD33631504.las	Adjusted GPS Time
LD33631507.las	Adjusted GPS Time
LD33631510.las	Adjusted GPS Time
LD33631513.las	Adjusted GPS Time
LD33631516.las	Adjusted GPS Time
LD33631519.las	Adjusted GPS Time
LD33631522.las	Adjusted GPS Time
LD33631525.las	Adjusted GPS Time
LD33631528.las	Adjusted GPS Time
LD33631531.las	Adjusted GPS Time
LD33631534.las	Adjusted GPS Time
LD33631537.las	Adjusted GPS Time
LD33631540.las	Adjusted GPS Time
LD33631543.las	Adjusted GPS Time
LD33631546.las	Adjusted GPS Time
LD33631549.las	Adjusted GPS Time
LD33631552.las	Adjusted GPS Time
LD33631555.las	Adjusted GPS Time
LD33631558.las	Adjusted GPS Time
LD33631561.las	Adjusted GPS Time
LD33631564.las	Adjusted GPS Time
LD33631567.las	Adjusted GPS Time
LD33631570.las	Adjusted GPS Time
LD33631573.las	Adjusted GPS Time
LD33631576.las	Adjusted GPS Time
LD33631579.las	Adjusted GPS Time
LD33631582.las	Adjusted GPS Time
LD33631585.las	Adjusted GPS Time
LD33631588.las	Adjusted GPS Time
LD33631591.las	Adjusted GPS Time
LD33631594.las	Adjusted GPS Time
LD33631597.las	Adjusted GPS Time
LD33631600.las	Adjusted GPS Time
LD33631603.las	Adjusted GPS Time

DPH-3 Report on Time of Global Positioning System Data (Tiled Data) - continued

<u>File</u>	<u>GPS Time Type</u>
LD33631606.las	Adjusted GPS Time
LD33631609.las	Adjusted GPS Time
LD33661396.las	Adjusted GPS Time
LD33661399.las	Adjusted GPS Time
LD33661402.las	Adjusted GPS Time
LD33661405.las	Adjusted GPS Time
LD33661408.las	Adjusted GPS Time
LD33661411.las	Adjusted GPS Time
LD33661414.las	Adjusted GPS Time
LD33661417.las	Adjusted GPS Time
LD33661420.las	Adjusted GPS Time
LD33661423.las	Adjusted GPS Time
LD33661426.las	Adjusted GPS Time
LD33661429.las	Adjusted GPS Time
LD33661432.las	Adjusted GPS Time
LD33661435.las	Adjusted GPS Time
LD33661438.las	Adjusted GPS Time
LD33661441.las	Adjusted GPS Time
LD33661444.las	Adjusted GPS Time
LD33661447.las	Adjusted GPS Time
LD33661450.las	Adjusted GPS Time
LD33661453.las	Adjusted GPS Time
LD33661456.las	Adjusted GPS Time
LD33661459.las	Adjusted GPS Time
LD33661462.las	Adjusted GPS Time
LD33661465.las	Adjusted GPS Time
LD33661468.las	Adjusted GPS Time
LD33661471.las	Adjusted GPS Time
LD33661474.las	Adjusted GPS Time
LD33661477.las	Adjusted GPS Time
LD33661480.las	Adjusted GPS Time
LD33661483.las	Adjusted GPS Time
LD33661486.las	Adjusted GPS Time
LD33661489.las	Adjusted GPS Time
LD33661492.las	Adjusted GPS Time
LD33661495.las	Adjusted GPS Time
LD33661498.las	Adjusted GPS Time
LD33661501.las	Adjusted GPS Time
LD33661504.las	Adjusted GPS Time
LD33661507.las	Adjusted GPS Time
LD33661510.las	Adjusted GPS Time
LD33661513.las	Adjusted GPS Time
LD33661516.las	Adjusted GPS Time
LD33661519.las	Adjusted GPS Time
LD33661522.las	Adjusted GPS Time
LD33661525.las	Adjusted GPS Time
LD33661528.las	Adjusted GPS Time

DPH-3 Report on Time of Global Positioning System Data (Tiled Data) - continued

<u>File</u>	<u>GPS Time Type</u>
LD33661531.las	Adjusted GPS Time
LD33661534.las	Adjusted GPS Time
LD33661537.las	Adjusted GPS Time
LD33661540.las	Adjusted GPS Time
LD33661543.las	Adjusted GPS Time
LD33661546.las	Adjusted GPS Time
LD33661549.las	Adjusted GPS Time
LD33661552.las	Adjusted GPS Time
LD33661555.las	Adjusted GPS Time
LD33661558.las	Adjusted GPS Time
LD33661561.las	Adjusted GPS Time
LD33661564.las	Adjusted GPS Time
LD33661567.las	Adjusted GPS Time
LD33661570.las	Adjusted GPS Time
LD33661573.las	Adjusted GPS Time
LD33661576.las	Adjusted GPS Time
LD33661579.las	Adjusted GPS Time
LD33661582.las	Adjusted GPS Time
LD33661585.las	Adjusted GPS Time
LD33661588.las	Adjusted GPS Time
LD33661591.las	Adjusted GPS Time
LD33661594.las	Adjusted GPS Time
LD33661597.las	Adjusted GPS Time
LD33661600.las	Adjusted GPS Time
LD33661603.las	Adjusted GPS Time
LD33661606.las	Adjusted GPS Time
LD33661609.las	Adjusted GPS Time
LD33691396.las	Adjusted GPS Time
LD33691399.las	Adjusted GPS Time
LD33691402.las	Adjusted GPS Time
LD33691405.las	Adjusted GPS Time
LD33691408.las	Adjusted GPS Time
LD33691411.las	Adjusted GPS Time
LD33691414.las	Adjusted GPS Time
LD33691417.las	Adjusted GPS Time
LD33691420.las	Adjusted GPS Time
LD33691423.las	Adjusted GPS Time
LD33691426.las	Adjusted GPS Time
LD33691429.las	Adjusted GPS Time
LD33691432.las	Adjusted GPS Time
LD33691435.las	Adjusted GPS Time
LD33691438.las	Adjusted GPS Time
LD33691441.las	Adjusted GPS Time
LD33691444.las	Adjusted GPS Time
LD33691447.las	Adjusted GPS Time
LD33691450.las	Adjusted GPS Time
LD33691453.las	Adjusted GPS Time

DPH-3 Report on Time of Global Positioning System Data (Tiled Data) - continued

<u>File</u>	<u>GPS Time Type</u>
LD33691456.las	Adjusted GPS Time
LD33691459.las	Adjusted GPS Time
LD33691462.las	Adjusted GPS Time
LD33691465.las	Adjusted GPS Time
LD33691468.las	Adjusted GPS Time
LD33691471.las	Adjusted GPS Time
LD33691474.las	Adjusted GPS Time
LD33691477.las	Adjusted GPS Time
LD33691480.las	Adjusted GPS Time
LD33691483.las	Adjusted GPS Time
LD33691486.las	Adjusted GPS Time
LD33691489.las	Adjusted GPS Time
LD33691492.las	Adjusted GPS Time
LD33691495.las	Adjusted GPS Time
LD33691498.las	Adjusted GPS Time
LD33691501.las	Adjusted GPS Time
LD33691504.las	Adjusted GPS Time
LD33691507.las	Adjusted GPS Time
LD33691510.las	Adjusted GPS Time
LD33691513.las	Adjusted GPS Time
LD33691516.las	Adjusted GPS Time
LD33691519.las	Adjusted GPS Time
LD33691522.las	Adjusted GPS Time
LD33691525.las	Adjusted GPS Time
LD33691528.las	Adjusted GPS Time
LD33691531.las	Adjusted GPS Time
LD33691534.las	Adjusted GPS Time
LD33691537.las	Adjusted GPS Time
LD33691540.las	Adjusted GPS Time
LD33691543.las	Adjusted GPS Time
LD33691546.las	Adjusted GPS Time
LD33691549.las	Adjusted GPS Time
LD33691552.las	Adjusted GPS Time
LD33691555.las	Adjusted GPS Time
LD33691558.las	Adjusted GPS Time
LD33691561.las	Adjusted GPS Time
LD33691564.las	Adjusted GPS Time
LD33691567.las	Adjusted GPS Time
LD33691570.las	Adjusted GPS Time
LD33691573.las	Adjusted GPS Time
LD33691576.las	Adjusted GPS Time
LD33691579.las	Adjusted GPS Time
LD33691582.las	Adjusted GPS Time
LD33691585.las	Adjusted GPS Time
LD33691588.las	Adjusted GPS Time
LD33691591.las	Adjusted GPS Time
LD33691594.las	Adjusted GPS Time

DPH-3 Report on Time of Global Positioning System Data (Tiled Data) - continued

<u>File</u>	<u>GPS Time Type</u>
LD33691597.las	Adjusted GPS Time
LD33691600.las	Adjusted GPS Time
LD33691603.las	Adjusted GPS Time
LD33691606.las	Adjusted GPS Time
LD33691609.las	Adjusted GPS Time
LD33721396.las	Adjusted GPS Time
LD33721399.las	Adjusted GPS Time
LD33721402.las	Adjusted GPS Time
LD33721405.las	Adjusted GPS Time
LD33721408.las	Adjusted GPS Time
LD33721411.las	Adjusted GPS Time
LD33721414.las	Adjusted GPS Time
LD33721417.las	Adjusted GPS Time
LD33721420.las	Adjusted GPS Time
LD33721423.las	Adjusted GPS Time
LD33721426.las	Adjusted GPS Time
LD33721429.las	Adjusted GPS Time
LD33721432.las	Adjusted GPS Time
LD33721435.las	Adjusted GPS Time
LD33721438.las	Adjusted GPS Time
LD33721441.las	Adjusted GPS Time
LD33721444.las	Adjusted GPS Time
LD33721447.las	Adjusted GPS Time
LD33721450.las	Adjusted GPS Time
LD33721453.las	Adjusted GPS Time
LD33721456.las	Adjusted GPS Time
LD33721459.las	Adjusted GPS Time
LD33721462.las	Adjusted GPS Time
LD33721465.las	Adjusted GPS Time
LD33721468.las	Adjusted GPS Time
LD33721471.las	Adjusted GPS Time
LD33721474.las	Adjusted GPS Time
LD33721477.las	Adjusted GPS Time
LD33721480.las	Adjusted GPS Time
LD33721483.las	Adjusted GPS Time
LD33721486.las	Adjusted GPS Time
LD33721489.las	Adjusted GPS Time
LD33721492.las	Adjusted GPS Time
LD33721495.las	Adjusted GPS Time
LD33721498.las	Adjusted GPS Time
LD33721501.las	Adjusted GPS Time
LD33721504.las	Adjusted GPS Time
LD33721507.las	Adjusted GPS Time
LD33721510.las	Adjusted GPS Time
LD33721513.las	Adjusted GPS Time
LD33721516.las	Adjusted GPS Time
LD33721519.las	Adjusted GPS Time

DPH-3 Report on Time of Global Positioning System Data (Tiled Data) - continued

<u>File</u>	<u>GPS Time Type</u>
LD33721522.las	Adjusted GPS Time
LD33721525.las	Adjusted GPS Time
LD33721528.las	Adjusted GPS Time
LD33721531.las	Adjusted GPS Time
LD33721534.las	Adjusted GPS Time
LD33721537.las	Adjusted GPS Time
LD33721540.las	Adjusted GPS Time
LD33721543.las	Adjusted GPS Time
LD33721546.las	Adjusted GPS Time
LD33721549.las	Adjusted GPS Time
LD33721552.las	Adjusted GPS Time
LD33721555.las	Adjusted GPS Time
LD33721558.las	Adjusted GPS Time
LD33721561.las	Adjusted GPS Time
LD33721564.las	Adjusted GPS Time
LD33721567.las	Adjusted GPS Time
LD33721570.las	Adjusted GPS Time
LD33721573.las	Adjusted GPS Time
LD33721576.las	Adjusted GPS Time
LD33721579.las	Adjusted GPS Time
LD33721582.las	Adjusted GPS Time
LD33721585.las	Adjusted GPS Time
LD33721588.las	Adjusted GPS Time
LD33721591.las	Adjusted GPS Time
LD33721594.las	Adjusted GPS Time
LD33721597.las	Adjusted GPS Time
LD33721600.las	Adjusted GPS Time
LD33721603.las	Adjusted GPS Time
LD33721606.las	Adjusted GPS Time
LD33721609.las	Adjusted GPS Time
LD33751396.las	Adjusted GPS Time
LD33751399.las	Adjusted GPS Time
LD33751402.las	Adjusted GPS Time
LD33751405.las	Adjusted GPS Time
LD33751408.las	Adjusted GPS Time
LD33751411.las	Adjusted GPS Time
LD33751414.las	Adjusted GPS Time
LD33751417.las	Adjusted GPS Time
LD33751420.las	Adjusted GPS Time
LD33751423.las	Adjusted GPS Time
LD33751426.las	Adjusted GPS Time
LD33751429.las	Adjusted GPS Time
LD33751432.las	Adjusted GPS Time
LD33751435.las	Adjusted GPS Time
LD33751438.las	Adjusted GPS Time
LD33751441.las	Adjusted GPS Time
LD33751444.las	Adjusted GPS Time

DPH-3 Report on Time of Global Positioning System Data (Tiled Data) - continued

<u>File</u>	<u>GPS Time Type</u>
LD33751447.las	Adjusted GPS Time
LD33751450.las	Adjusted GPS Time
LD33751453.las	Adjusted GPS Time
LD33751456.las	Adjusted GPS Time
LD33751459.las	Adjusted GPS Time
LD33751462.las	Adjusted GPS Time
LD33751465.las	Adjusted GPS Time
LD33751468.las	Adjusted GPS Time
LD33751471.las	Adjusted GPS Time
LD33751474.las	Adjusted GPS Time
LD33751477.las	Adjusted GPS Time
LD33751480.las	Adjusted GPS Time
LD33751483.las	Adjusted GPS Time
LD33751486.las	Adjusted GPS Time
LD33751489.las	Adjusted GPS Time
LD33751492.las	Adjusted GPS Time
LD33751495.las	Adjusted GPS Time
LD33751498.las	Adjusted GPS Time
LD33751501.las	Adjusted GPS Time
LD33751504.las	Adjusted GPS Time
LD33751507.las	Adjusted GPS Time
LD33751510.las	Adjusted GPS Time
LD33751513.las	Adjusted GPS Time
LD33751516.las	Adjusted GPS Time
LD33751519.las	Adjusted GPS Time
LD33751522.las	Adjusted GPS Time
LD33751525.las	Adjusted GPS Time
LD33751528.las	Adjusted GPS Time
LD33751531.las	Adjusted GPS Time
LD33751534.las	Adjusted GPS Time
LD33751537.las	Adjusted GPS Time
LD33751540.las	Adjusted GPS Time
LD33751543.las	Adjusted GPS Time
LD33751546.las	Adjusted GPS Time
LD33751549.las	Adjusted GPS Time
LD33751552.las	Adjusted GPS Time
LD33751555.las	Adjusted GPS Time
LD33751558.las	Adjusted GPS Time
LD33751561.las	Adjusted GPS Time
LD33751564.las	Adjusted GPS Time
LD33751567.las	Adjusted GPS Time
LD33751570.las	Adjusted GPS Time
LD33751573.las	Adjusted GPS Time
LD33751576.las	Adjusted GPS Time
LD33751579.las	Adjusted GPS Time
LD33751582.las	Adjusted GPS Time
LD33751585.las	Adjusted GPS Time

DPH-3 Report on Time of Global Positioning System Data (Tiled Data) - continued

<u>File</u>	<u>GPS Time Type</u>
LD33751588.las	Adjusted GPS Time
LD33751591.las	Adjusted GPS Time
LD33751594.las	Adjusted GPS Time
LD33751597.las	Adjusted GPS Time
LD33751600.las	Adjusted GPS Time
LD33751603.las	Adjusted GPS Time
LD33751606.las	Adjusted GPS Time
LD33751609.las	Adjusted GPS Time
LD33781396.las	Adjusted GPS Time
LD33781399.las	Adjusted GPS Time
LD33781402.las	Adjusted GPS Time
LD33781405.las	Adjusted GPS Time
LD33781408.las	Adjusted GPS Time
LD33781411.las	Adjusted GPS Time
LD33781414.las	Adjusted GPS Time
LD33781417.las	Adjusted GPS Time
LD33781420.las	Adjusted GPS Time
LD33781423.las	Adjusted GPS Time
LD33781426.las	Adjusted GPS Time
LD33781429.las	Adjusted GPS Time
LD33781432.las	Adjusted GPS Time
LD33781435.las	Adjusted GPS Time
LD33781438.las	Adjusted GPS Time
LD33781441.las	Adjusted GPS Time
LD33781444.las	Adjusted GPS Time
LD33781447.las	Adjusted GPS Time
LD33781450.las	Adjusted GPS Time
LD33781453.las	Adjusted GPS Time
LD33781456.las	Adjusted GPS Time
LD33781459.las	Adjusted GPS Time
LD33781462.las	Adjusted GPS Time
LD33781465.las	Adjusted GPS Time
LD33781468.las	Adjusted GPS Time
LD33781471.las	Adjusted GPS Time
LD33781474.las	Adjusted GPS Time
LD33781477.las	Adjusted GPS Time
LD33781480.las	Adjusted GPS Time
LD33781483.las	Adjusted GPS Time
LD33781486.las	Adjusted GPS Time
LD33781489.las	Adjusted GPS Time
LD33781492.las	Adjusted GPS Time
LD33781495.las	Adjusted GPS Time
LD33781498.las	Adjusted GPS Time
LD33781501.las	Adjusted GPS Time
LD33781504.las	Adjusted GPS Time
LD33781507.las	Adjusted GPS Time
LD33781510.las	Adjusted GPS Time

DPH-3 Report on Time of Global Positioning System Data (Tiled Data) - continued

<u>File</u>	<u>GPS Time Type</u>
LD33781513.las	Adjusted GPS Time
LD33781516.las	Adjusted GPS Time
LD33781519.las	Adjusted GPS Time
LD33781522.las	Adjusted GPS Time
LD33781525.las	Adjusted GPS Time
LD33781528.las	Adjusted GPS Time
LD33781531.las	Adjusted GPS Time
LD33781534.las	Adjusted GPS Time
LD33781537.las	Adjusted GPS Time
LD33781540.las	Adjusted GPS Time
LD33781543.las	Adjusted GPS Time
LD33781546.las	Adjusted GPS Time
LD33781549.las	Adjusted GPS Time
LD33781552.las	Adjusted GPS Time
LD33781555.las	Adjusted GPS Time
LD33781558.las	Adjusted GPS Time
LD33781561.las	Adjusted GPS Time
LD33781564.las	Adjusted GPS Time
LD33781567.las	Adjusted GPS Time
LD33781570.las	Adjusted GPS Time
LD33781573.las	Adjusted GPS Time
LD33781576.las	Adjusted GPS Time
LD33781579.las	Adjusted GPS Time
LD33781582.las	Adjusted GPS Time
LD33781585.las	Adjusted GPS Time
LD33781588.las	Adjusted GPS Time
LD33781591.las	Adjusted GPS Time
LD33781594.las	Adjusted GPS Time
LD33781597.las	Adjusted GPS Time
LD33781600.las	Adjusted GPS Time
LD33781603.las	Adjusted GPS Time
LD33781606.las	Adjusted GPS Time
LD33781609.las	Adjusted GPS Time
LD33811396.las	Adjusted GPS Time
LD33811399.las	Adjusted GPS Time
LD33811402.las	Adjusted GPS Time
LD33811405.las	Adjusted GPS Time
LD33811408.las	Adjusted GPS Time
LD33811411.las	Adjusted GPS Time
LD33811414.las	Adjusted GPS Time
LD33811417.las	Adjusted GPS Time
LD33811420.las	Adjusted GPS Time
LD33811423.las	Adjusted GPS Time
LD33811426.las	Adjusted GPS Time
LD33811429.las	Adjusted GPS Time
LD33811432.las	Adjusted GPS Time
LD33811435.las	Adjusted GPS Time

DPH-3 Report on Time of Global Positioning System Data (Tiled Data) - continued

<u>File</u>	<u>GPS Time Type</u>
LD33811438.las	Adjusted GPS Time
LD33811441.las	Adjusted GPS Time
LD33811444.las	Adjusted GPS Time
LD33811447.las	Adjusted GPS Time
LD33811450.las	Adjusted GPS Time
LD33811453.las	Adjusted GPS Time
LD33811456.las	Adjusted GPS Time
LD33811459.las	Adjusted GPS Time
LD33811462.las	Adjusted GPS Time
LD33811465.las	Adjusted GPS Time
LD33811468.las	Adjusted GPS Time
LD33811471.las	Adjusted GPS Time
LD33811474.las	Adjusted GPS Time
LD33811477.las	Adjusted GPS Time
LD33811480.las	Adjusted GPS Time
LD33811483.las	Adjusted GPS Time
LD33811486.las	Adjusted GPS Time
LD33811489.las	Adjusted GPS Time
LD33811492.las	Adjusted GPS Time
LD33811495.las	Adjusted GPS Time
LD33811498.las	Adjusted GPS Time
LD33811501.las	Adjusted GPS Time
LD33811504.las	Adjusted GPS Time
LD33811507.las	Adjusted GPS Time
LD33811510.las	Adjusted GPS Time
LD33811513.las	Adjusted GPS Time
LD33811516.las	Adjusted GPS Time
LD33811519.las	Adjusted GPS Time
LD33811522.las	Adjusted GPS Time
LD33811525.las	Adjusted GPS Time
LD33811528.las	Adjusted GPS Time
LD33811531.las	Adjusted GPS Time
LD33811534.las	Adjusted GPS Time
LD33811537.las	Adjusted GPS Time
LD33811540.las	Adjusted GPS Time
LD33811543.las	Adjusted GPS Time
LD33811546.las	Adjusted GPS Time
LD33811549.las	Adjusted GPS Time
LD33811552.las	Adjusted GPS Time
LD33811555.las	Adjusted GPS Time
LD33811558.las	Adjusted GPS Time
LD33811561.las	Adjusted GPS Time
LD33811564.las	Adjusted GPS Time
LD33811567.las	Adjusted GPS Time
LD33811570.las	Adjusted GPS Time
LD33811573.las	Adjusted GPS Time
LD33811576.las	Adjusted GPS Time

DPH-3 Report on Time of Global Positioning System Data (Tiled Data) - continued

<u>File</u>	<u>GPS Time Type</u>
LD33811579.las	Adjusted GPS Time
LD33811582.las	Adjusted GPS Time
LD33811585.las	Adjusted GPS Time
LD33811588.las	Adjusted GPS Time
LD33811591.las	Adjusted GPS Time
LD33811594.las	Adjusted GPS Time
LD33811597.las	Adjusted GPS Time
LD33811600.las	Adjusted GPS Time
LD33811603.las	Adjusted GPS Time
LD33811606.las	Adjusted GPS Time
LD33811609.las	Adjusted GPS Time
LD33841396.las	Adjusted GPS Time
LD33841399.las	Adjusted GPS Time
LD33841402.las	Adjusted GPS Time
LD33841405.las	Adjusted GPS Time
LD33841408.las	Adjusted GPS Time
LD33841411.las	Adjusted GPS Time
LD33841414.las	Adjusted GPS Time
LD33841417.las	Adjusted GPS Time
LD33841420.las	Adjusted GPS Time
LD33841423.las	Adjusted GPS Time
LD33841426.las	Adjusted GPS Time
LD33841429.las	Adjusted GPS Time
LD33841432.las	Adjusted GPS Time
LD33841435.las	Adjusted GPS Time
LD33841438.las	Adjusted GPS Time
LD33841441.las	Adjusted GPS Time
LD33841444.las	Adjusted GPS Time
LD33841447.las	Adjusted GPS Time
LD33841450.las	Adjusted GPS Time
LD33841453.las	Adjusted GPS Time
LD33841456.las	Adjusted GPS Time
LD33841459.las	Adjusted GPS Time
LD33841462.las	Adjusted GPS Time
LD33841465.las	Adjusted GPS Time
LD33841468.las	Adjusted GPS Time
LD33841471.las	Adjusted GPS Time
LD33841474.las	Adjusted GPS Time
LD33841477.las	Adjusted GPS Time
LD33841480.las	Adjusted GPS Time
LD33841483.las	Adjusted GPS Time
LD33841486.las	Adjusted GPS Time
LD33841489.las	Adjusted GPS Time
LD33841492.las	Adjusted GPS Time
LD33841495.las	Adjusted GPS Time
LD33841498.las	Adjusted GPS Time
LD33841501.las	Adjusted GPS Time

DPH-3 Report on Time of Global Positioning System Data (Tiled Data) - continued

<u>File</u>	<u>GPS Time Type</u>
LD33841504.las	Adjusted GPS Time
LD33841507.las	Adjusted GPS Time
LD33841510.las	Adjusted GPS Time
LD33841513.las	Adjusted GPS Time
LD33841516.las	Adjusted GPS Time
LD33841519.las	Adjusted GPS Time
LD33841522.las	Adjusted GPS Time
LD33841525.las	Adjusted GPS Time
LD33841528.las	Adjusted GPS Time
LD33841531.las	Adjusted GPS Time
LD33841534.las	Adjusted GPS Time
LD33841537.las	Adjusted GPS Time
LD33841540.las	Adjusted GPS Time
LD33841543.las	Adjusted GPS Time
LD33841546.las	Adjusted GPS Time
LD33841549.las	Adjusted GPS Time
LD33841552.las	Adjusted GPS Time
LD33841555.las	Adjusted GPS Time
LD33841558.las	Adjusted GPS Time
LD33841561.las	Adjusted GPS Time
LD33841564.las	Adjusted GPS Time
LD33841567.las	Adjusted GPS Time
LD33841570.las	Adjusted GPS Time
LD33841573.las	Adjusted GPS Time
LD33841576.las	Adjusted GPS Time
LD33841579.las	Adjusted GPS Time
LD33841582.las	Adjusted GPS Time
LD33841585.las	Adjusted GPS Time
LD33841588.las	Adjusted GPS Time
LD33841591.las	Adjusted GPS Time
LD33841594.las	Adjusted GPS Time
LD33841597.las	Adjusted GPS Time
LD33841600.las	Adjusted GPS Time
LD33841603.las	Adjusted GPS Time
LD33841606.las	Adjusted GPS Time
LD33841609.las	Adjusted GPS Time
LD33871396.las	Adjusted GPS Time
LD33871399.las	Adjusted GPS Time
LD33871402.las	Adjusted GPS Time
LD33871405.las	Adjusted GPS Time
LD33871408.las	Adjusted GPS Time
LD33871411.las	Adjusted GPS Time
LD33871414.las	Adjusted GPS Time
LD33871417.las	Adjusted GPS Time
LD33871420.las	Adjusted GPS Time
LD33871423.las	Adjusted GPS Time
LD33871426.las	Adjusted GPS Time

DPH-3 Report on Time of Global Positioning System Data (Tiled Data) - continued

<u>File</u>	<u>GPS Time Type</u>
LD33871429.las	Adjusted GPS Time
LD33871432.las	Adjusted GPS Time
LD33871435.las	Adjusted GPS Time
LD33871438.las	Adjusted GPS Time
LD33871441.las	Adjusted GPS Time
LD33871444.las	Adjusted GPS Time
LD33871447.las	Adjusted GPS Time
LD33871450.las	Adjusted GPS Time
LD33871453.las	Adjusted GPS Time
LD33871456.las	Adjusted GPS Time
LD33871459.las	Adjusted GPS Time
LD33871462.las	Adjusted GPS Time
LD33871465.las	Adjusted GPS Time
LD33871468.las	Adjusted GPS Time
LD33871471.las	Adjusted GPS Time
LD33871474.las	Adjusted GPS Time
LD33871477.las	Adjusted GPS Time
LD33871480.las	Adjusted GPS Time
LD33871483.las	Adjusted GPS Time
LD33871486.las	Adjusted GPS Time
LD33871489.las	Adjusted GPS Time
LD33871492.las	Adjusted GPS Time
LD33871495.las	Adjusted GPS Time
LD33871498.las	Adjusted GPS Time
LD33871501.las	Adjusted GPS Time
LD33871504.las	Adjusted GPS Time
LD33871507.las	Adjusted GPS Time
LD33871510.las	Adjusted GPS Time
LD33871513.las	Adjusted GPS Time
LD33871516.las	Adjusted GPS Time
LD33871519.las	Adjusted GPS Time
LD33871522.las	Adjusted GPS Time
LD33871525.las	Adjusted GPS Time
LD33871528.las	Adjusted GPS Time
LD33871531.las	Adjusted GPS Time
LD33871534.las	Adjusted GPS Time
LD33871537.las	Adjusted GPS Time
LD33871540.las	Adjusted GPS Time
LD33871543.las	Adjusted GPS Time
LD33871546.las	Adjusted GPS Time
LD33871549.las	Adjusted GPS Time
LD33871552.las	Adjusted GPS Time
LD33871555.las	Adjusted GPS Time
LD33871558.las	Adjusted GPS Time
LD33871561.las	Adjusted GPS Time
LD33871564.las	Adjusted GPS Time
LD33871567.las	Adjusted GPS Time

DPH-3 Report on Time of Global Positioning System Data (Tiled Data) - continued

<u>File</u>	<u>GPS Time Type</u>
LD33871570.las	Adjusted GPS Time
LD33871573.las	Adjusted GPS Time
LD33871576.las	Adjusted GPS Time
LD33871579.las	Adjusted GPS Time
LD33871582.las	Adjusted GPS Time
LD33871585.las	Adjusted GPS Time
LD33871588.las	Adjusted GPS Time
LD33871591.las	Adjusted GPS Time
LD33871594.las	Adjusted GPS Time
LD33871597.las	Adjusted GPS Time
LD33871600.las	Adjusted GPS Time
LD33871603.las	Adjusted GPS Time
LD33871606.las	Adjusted GPS Time
LD33871609.las	Adjusted GPS Time
LD33901396.las	Adjusted GPS Time
LD33901399.las	Adjusted GPS Time
LD33901402.las	Adjusted GPS Time
LD33901405.las	Adjusted GPS Time
LD33901408.las	Adjusted GPS Time
LD33901411.las	Adjusted GPS Time
LD33901414.las	Adjusted GPS Time
LD33901417.las	Adjusted GPS Time
LD33901420.las	Adjusted GPS Time
LD33901423.las	Adjusted GPS Time
LD33901426.las	Adjusted GPS Time
LD33901429.las	Adjusted GPS Time
LD33901432.las	Adjusted GPS Time
LD33901435.las	Adjusted GPS Time
LD33901438.las	Adjusted GPS Time
LD33901441.las	Adjusted GPS Time
LD33901444.las	Adjusted GPS Time
LD33901447.las	Adjusted GPS Time
LD33901450.las	Adjusted GPS Time
LD33901453.las	Adjusted GPS Time
LD33901456.las	Adjusted GPS Time
LD33901459.las	Adjusted GPS Time
LD33901462.las	Adjusted GPS Time
LD33901465.las	Adjusted GPS Time
LD33901468.las	Adjusted GPS Time
LD33901471.las	Adjusted GPS Time
LD33901474.las	Adjusted GPS Time
LD33901477.las	Adjusted GPS Time
LD33901480.las	Adjusted GPS Time
LD33901483.las	Adjusted GPS Time
LD33901486.las	Adjusted GPS Time
LD33901489.las	Adjusted GPS Time
LD33901492.las	Adjusted GPS Time

DPH-3 Report on Time of Global Positioning System Data (Tiled Data) - continued

<u>File</u>	<u>GPS Time Type</u>
LD33901495.las	Adjusted GPS Time
LD33901498.las	Adjusted GPS Time
LD33901501.las	Adjusted GPS Time
LD33901504.las	Adjusted GPS Time
LD33901507.las	Adjusted GPS Time
LD33901510.las	Adjusted GPS Time
LD33901513.las	Adjusted GPS Time
LD33901516.las	Adjusted GPS Time
LD33901519.las	Adjusted GPS Time
LD33901522.las	Adjusted GPS Time
LD33901525.las	Adjusted GPS Time
LD33901528.las	Adjusted GPS Time
LD33901531.las	Adjusted GPS Time
LD33901534.las	Adjusted GPS Time
LD33901537.las	Adjusted GPS Time
LD33901540.las	Adjusted GPS Time
LD33901543.las	Adjusted GPS Time
LD33901546.las	Adjusted GPS Time
LD33901549.las	Adjusted GPS Time
LD33901552.las	Adjusted GPS Time
LD33901555.las	Adjusted GPS Time
LD33901558.las	Adjusted GPS Time
LD33901561.las	Adjusted GPS Time
LD33901564.las	Adjusted GPS Time
LD33901567.las	Adjusted GPS Time
LD33901570.las	Adjusted GPS Time
LD33901573.las	Adjusted GPS Time
LD33901576.las	Adjusted GPS Time
LD33901579.las	Adjusted GPS Time
LD33901582.las	Adjusted GPS Time
LD33901585.las	Adjusted GPS Time
LD33901588.las	Adjusted GPS Time
LD33901591.las	Adjusted GPS Time
LD33901594.las	Adjusted GPS Time
LD33901597.las	Adjusted GPS Time
LD33901600.las	Adjusted GPS Time
LD33901603.las	Adjusted GPS Time
LD33901606.las	Adjusted GPS Time
LD33901609.las	Adjusted GPS Time
LD33931396.las	Adjusted GPS Time
LD33931399.las	Adjusted GPS Time
LD33931402.las	Adjusted GPS Time
LD33931405.las	Adjusted GPS Time
LD33931408.las	Adjusted GPS Time
LD33931411.las	Adjusted GPS Time
LD33931414.las	Adjusted GPS Time
LD33931417.las	Adjusted GPS Time

DPH-3 Report on Time of Global Positioning System Data (Tiled Data) - continued

<u>File</u>	<u>GPS Time Type</u>
LD33931420.las	Adjusted GPS Time
LD33931423.las	Adjusted GPS Time
LD33931426.las	Adjusted GPS Time
LD33931429.las	Adjusted GPS Time
LD33931432.las	Adjusted GPS Time
LD33931435.las	Adjusted GPS Time
LD33931438.las	Adjusted GPS Time
LD33931441.las	Adjusted GPS Time
LD33931444.las	Adjusted GPS Time
LD33931447.las	Adjusted GPS Time
LD33931450.las	Adjusted GPS Time
LD33931453.las	Adjusted GPS Time
LD33931456.las	Adjusted GPS Time
LD33931459.las	Adjusted GPS Time
LD33931462.las	Adjusted GPS Time
LD33931465.las	Adjusted GPS Time
LD33931468.las	Adjusted GPS Time
LD33931471.las	Adjusted GPS Time
LD33931474.las	Adjusted GPS Time
LD33931477.las	Adjusted GPS Time
LD33931480.las	Adjusted GPS Time
LD33931483.las	Adjusted GPS Time
LD33931486.las	Adjusted GPS Time
LD33931489.las	Adjusted GPS Time
LD33931492.las	Adjusted GPS Time
LD33931495.las	Adjusted GPS Time
LD33931498.las	Adjusted GPS Time
LD33931501.las	Adjusted GPS Time
LD33931504.las	Adjusted GPS Time
LD33931507.las	Adjusted GPS Time
LD33931510.las	Adjusted GPS Time
LD33931513.las	Adjusted GPS Time
LD33931516.las	Adjusted GPS Time
LD33931519.las	Adjusted GPS Time
LD33931522.las	Adjusted GPS Time
LD33931525.las	Adjusted GPS Time
LD33931528.las	Adjusted GPS Time
LD33931531.las	Adjusted GPS Time
LD33931534.las	Adjusted GPS Time
LD33931537.las	Adjusted GPS Time
LD33931540.las	Adjusted GPS Time
LD33931543.las	Adjusted GPS Time
LD33931546.las	Adjusted GPS Time
LD33931549.las	Adjusted GPS Time
LD33931552.las	Adjusted GPS Time
LD33931555.las	Adjusted GPS Time
LD33931558.las	Adjusted GPS Time

DPH-3 Report on Time of Global Positioning System Data (Tiled Data) - continued

<u>File</u>	<u>GPS Time Type</u>
LD33931561.las	Adjusted GPS Time
LD33931564.las	Adjusted GPS Time
LD33931567.las	Adjusted GPS Time
LD33931570.las	Adjusted GPS Time
LD33931573.las	Adjusted GPS Time
LD33931576.las	Adjusted GPS Time
LD33931579.las	Adjusted GPS Time
LD33931582.las	Adjusted GPS Time
LD33931585.las	Adjusted GPS Time
LD33931588.las	Adjusted GPS Time
LD33931591.las	Adjusted GPS Time
LD33931594.las	Adjusted GPS Time
LD33931597.las	Adjusted GPS Time
LD33931600.las	Adjusted GPS Time
LD33931603.las	Adjusted GPS Time
LD33931606.las	Adjusted GPS Time
LD33931609.las	Adjusted GPS Time
LD33961396.las	Adjusted GPS Time
LD33961399.las	Adjusted GPS Time
LD33961402.las	Adjusted GPS Time
LD33961405.las	Adjusted GPS Time
LD33961408.las	Adjusted GPS Time
LD33961411.las	Adjusted GPS Time
LD33961414.las	Adjusted GPS Time
LD33961417.las	Adjusted GPS Time
LD33961420.las	Adjusted GPS Time
LD33961423.las	Adjusted GPS Time
LD33961426.las	Adjusted GPS Time
LD33961429.las	Adjusted GPS Time
LD33961432.las	Adjusted GPS Time
LD33961435.las	Adjusted GPS Time
LD33961438.las	Adjusted GPS Time
LD33961441.las	Adjusted GPS Time
LD33961444.las	Adjusted GPS Time
LD33961447.las	Adjusted GPS Time
LD33961450.las	Adjusted GPS Time
LD33961453.las	Adjusted GPS Time
LD33961456.las	Adjusted GPS Time
LD33961459.las	Adjusted GPS Time
LD33961462.las	Adjusted GPS Time
LD33961465.las	Adjusted GPS Time
LD33961468.las	Adjusted GPS Time
LD33961471.las	Adjusted GPS Time
LD33961474.las	Adjusted GPS Time
LD33961477.las	Adjusted GPS Time
LD33961480.las	Adjusted GPS Time
LD33961483.las	Adjusted GPS Time

DPH-3 Report on Time of Global Positioning System Data (Tiled Data) - continued

<u>File</u>	<u>GPS Time Type</u>
LD33961486.las	Adjusted GPS Time
LD33961489.las	Adjusted GPS Time
LD33961492.las	Adjusted GPS Time
LD33961495.las	Adjusted GPS Time
LD33961498.las	Adjusted GPS Time
LD33961501.las	Adjusted GPS Time
LD33961504.las	Adjusted GPS Time
LD33961507.las	Adjusted GPS Time
LD33961510.las	Adjusted GPS Time
LD33961513.las	Adjusted GPS Time
LD33961516.las	Adjusted GPS Time
LD33961519.las	Adjusted GPS Time
LD33961522.las	Adjusted GPS Time
LD33961525.las	Adjusted GPS Time
LD33961528.las	Adjusted GPS Time
LD33961531.las	Adjusted GPS Time
LD33961534.las	Adjusted GPS Time
LD33961537.las	Adjusted GPS Time
LD33961540.las	Adjusted GPS Time
LD33961543.las	Adjusted GPS Time
LD33961546.las	Adjusted GPS Time
LD33961549.las	Adjusted GPS Time
LD33961552.las	Adjusted GPS Time
LD33961555.las	Adjusted GPS Time
LD33961558.las	Adjusted GPS Time
LD33961561.las	Adjusted GPS Time
LD33961564.las	Adjusted GPS Time
LD33961567.las	Adjusted GPS Time
LD33961570.las	Adjusted GPS Time
LD33961573.las	Adjusted GPS Time
LD33961576.las	Adjusted GPS Time
LD33961579.las	Adjusted GPS Time
LD33961582.las	Adjusted GPS Time
LD33961585.las	Adjusted GPS Time
LD33961588.las	Adjusted GPS Time
LD33961591.las	Adjusted GPS Time
LD33961594.las	Adjusted GPS Time
LD33961597.las	Adjusted GPS Time
LD33961600.las	Adjusted GPS Time
LD33961603.las	Adjusted GPS Time
LD33961606.las	Adjusted GPS Time
LD33961609.las	Adjusted GPS Time
LD33991396.las	Adjusted GPS Time
LD33991399.las	Adjusted GPS Time
LD33991402.las	Adjusted GPS Time
LD33991405.las	Adjusted GPS Time
LD33991408.las	Adjusted GPS Time

DPH-3 Report on Time of Global Positioning System Data (Tiled Data) - continued

<u>File</u>	<u>GPS Time Type</u>
LD33991411.las	Adjusted GPS Time
LD33991414.las	Adjusted GPS Time
LD33991417.las	Adjusted GPS Time
LD33991420.las	Adjusted GPS Time
LD33991423.las	Adjusted GPS Time
LD33991426.las	Adjusted GPS Time
LD33991429.las	Adjusted GPS Time
LD33991432.las	Adjusted GPS Time
LD33991435.las	Adjusted GPS Time
LD33991438.las	Adjusted GPS Time
LD33991441.las	Adjusted GPS Time
LD33991444.las	Adjusted GPS Time
LD33991447.las	Adjusted GPS Time
LD33991450.las	Adjusted GPS Time
LD33991453.las	Adjusted GPS Time
LD33991456.las	Adjusted GPS Time
LD33991459.las	Adjusted GPS Time
LD33991462.las	Adjusted GPS Time
LD33991465.las	Adjusted GPS Time
LD33991468.las	Adjusted GPS Time
LD33991471.las	Adjusted GPS Time
LD33991474.las	Adjusted GPS Time
LD33991477.las	Adjusted GPS Time
LD33991480.las	Adjusted GPS Time
LD33991483.las	Adjusted GPS Time
LD33991486.las	Adjusted GPS Time
LD33991489.las	Adjusted GPS Time
LD33991492.las	Adjusted GPS Time
LD33991495.las	Adjusted GPS Time
LD33991498.las	Adjusted GPS Time
LD33991501.las	Adjusted GPS Time
LD33991504.las	Adjusted GPS Time
LD33991507.las	Adjusted GPS Time
LD33991510.las	Adjusted GPS Time
LD33991513.las	Adjusted GPS Time
LD33991516.las	Adjusted GPS Time
LD33991519.las	Adjusted GPS Time
LD33991522.las	Adjusted GPS Time
LD33991525.las	Adjusted GPS Time
LD33991528.las	Adjusted GPS Time
LD33991531.las	Adjusted GPS Time
LD33991534.las	Adjusted GPS Time
LD33991537.las	Adjusted GPS Time
LD33991540.las	Adjusted GPS Time
LD33991543.las	Adjusted GPS Time
LD33991546.las	Adjusted GPS Time
LD33991549.las	Adjusted GPS Time

DPH-3 Report on Time of Global Positioning System Data (Tiled Data) - continued

<u>File</u>	<u>GPS Time Type</u>
LD33991552.las	Adjusted GPS Time
LD33991555.las	Adjusted GPS Time
LD33991558.las	Adjusted GPS Time
LD33991561.las	Adjusted GPS Time
LD33991564.las	Adjusted GPS Time
LD33991567.las	Adjusted GPS Time
LD33991570.las	Adjusted GPS Time
LD33991573.las	Adjusted GPS Time
LD33991576.las	Adjusted GPS Time
LD33991579.las	Adjusted GPS Time
LD33991582.las	Adjusted GPS Time
LD33991585.las	Adjusted GPS Time
LD33991588.las	Adjusted GPS Time
LD33991591.las	Adjusted GPS Time
LD33991594.las	Adjusted GPS Time
LD33991597.las	Adjusted GPS Time
LD33991600.las	Adjusted GPS Time
LD33991603.las	Adjusted GPS Time
LD33991606.las	Adjusted GPS Time
LD33991609.las	Adjusted GPS Time
LD34021396.las	Adjusted GPS Time
LD34021399.las	Adjusted GPS Time
LD34021402.las	Adjusted GPS Time
LD34021405.las	Adjusted GPS Time
LD34021408.las	Adjusted GPS Time
LD34021411.las	Adjusted GPS Time
LD34021414.las	Adjusted GPS Time
LD34021417.las	Adjusted GPS Time
LD34021420.las	Adjusted GPS Time
LD34021423.las	Adjusted GPS Time
LD34021426.las	Adjusted GPS Time
LD34021429.las	Adjusted GPS Time
LD34021432.las	Adjusted GPS Time
LD34021435.las	Adjusted GPS Time
LD34021438.las	Adjusted GPS Time
LD34021441.las	Adjusted GPS Time
LD34021444.las	Adjusted GPS Time
LD34021447.las	Adjusted GPS Time
LD34021450.las	Adjusted GPS Time
LD34021453.las	Adjusted GPS Time
LD34021456.las	Adjusted GPS Time
LD34021459.las	Adjusted GPS Time
LD34021462.las	Adjusted GPS Time
LD34021465.las	Adjusted GPS Time
LD34021468.las	Adjusted GPS Time
LD34021471.las	Adjusted GPS Time
LD34021474.las	Adjusted GPS Time

DPH-3 Report on Time of Global Positioning System Data (Tiled Data) - continued

<u>File</u>	<u>GPS Time Type</u>
LD34021477.las	Adjusted GPS Time
LD34021480.las	Adjusted GPS Time
LD34021483.las	Adjusted GPS Time
LD34021486.las	Adjusted GPS Time
LD34021489.las	Adjusted GPS Time
LD34021492.las	Adjusted GPS Time
LD34021495.las	Adjusted GPS Time
LD34021498.las	Adjusted GPS Time
LD34021501.las	Adjusted GPS Time
LD34021504.las	Adjusted GPS Time
LD34021507.las	Adjusted GPS Time
LD34021510.las	Adjusted GPS Time
LD34021513.las	Adjusted GPS Time
LD34021516.las	Adjusted GPS Time
LD34021519.las	Adjusted GPS Time
LD34021522.las	Adjusted GPS Time
LD34021525.las	Adjusted GPS Time
LD34021528.las	Adjusted GPS Time
LD34021531.las	Adjusted GPS Time
LD34021534.las	Adjusted GPS Time
LD34021537.las	Adjusted GPS Time
LD34021540.las	Adjusted GPS Time
LD34021543.las	Adjusted GPS Time
LD34021546.las	Adjusted GPS Time
LD34021549.las	Adjusted GPS Time
LD34021552.las	Adjusted GPS Time
LD34021555.las	Adjusted GPS Time
LD34021558.las	Adjusted GPS Time
LD34021561.las	Adjusted GPS Time
LD34021564.las	Adjusted GPS Time
LD34021567.las	Adjusted GPS Time
LD34021570.las	Adjusted GPS Time
LD34021573.las	Adjusted GPS Time
LD34021576.las	Adjusted GPS Time
LD34021579.las	Adjusted GPS Time
LD34021582.las	Adjusted GPS Time
LD34021585.las	Adjusted GPS Time
LD34021588.las	Adjusted GPS Time
LD34021591.las	Adjusted GPS Time
LD34021594.las	Adjusted GPS Time
LD34021597.las	Adjusted GPS Time
LD34021600.las	Adjusted GPS Time
LD34021603.las	Adjusted GPS Time
LD34021606.las	Adjusted GPS Time
LD34021609.las	Adjusted GPS Time
LD34051396.las	Adjusted GPS Time
LD34051399.las	Adjusted GPS Time

DPH-3 Report on Time of Global Positioning System Data (Tiled Data) - continued

<u>File</u>	<u>GPS Time Type</u>
LD34051402.las	Adjusted GPS Time
LD34051405.las	Adjusted GPS Time
LD34051408.las	Adjusted GPS Time
LD34051411.las	Adjusted GPS Time
LD34051414.las	Adjusted GPS Time
LD34051417.las	Adjusted GPS Time
LD34051420.las	Adjusted GPS Time
LD34051423.las	Adjusted GPS Time
LD34051426.las	Adjusted GPS Time
LD34051429.las	Adjusted GPS Time
LD34051432.las	Adjusted GPS Time
LD34051435.las	Adjusted GPS Time
LD34051438.las	Adjusted GPS Time
LD34051441.las	Adjusted GPS Time
LD34051444.las	Adjusted GPS Time
LD34051447.las	Adjusted GPS Time
LD34051450.las	Adjusted GPS Time
LD34051453.las	Adjusted GPS Time
LD34051456.las	Adjusted GPS Time
LD34051459.las	Adjusted GPS Time
LD34051462.las	Adjusted GPS Time
LD34051465.las	Adjusted GPS Time
LD34051468.las	Adjusted GPS Time
LD34051471.las	Adjusted GPS Time
LD34051474.las	Adjusted GPS Time
LD34051477.las	Adjusted GPS Time
LD34051480.las	Adjusted GPS Time
LD34051483.las	Adjusted GPS Time
LD34051486.las	Adjusted GPS Time
LD34051489.las	Adjusted GPS Time
LD34051492.las	Adjusted GPS Time
LD34051495.las	Adjusted GPS Time
LD34051498.las	Adjusted GPS Time
LD34051501.las	Adjusted GPS Time
LD34051504.las	Adjusted GPS Time
LD34051507.las	Adjusted GPS Time
LD34051510.las	Adjusted GPS Time
LD34051513.las	Adjusted GPS Time
LD34051516.las	Adjusted GPS Time
LD34051519.las	Adjusted GPS Time
LD34051522.las	Adjusted GPS Time
LD34051525.las	Adjusted GPS Time
LD34051528.las	Adjusted GPS Time
LD34051531.las	Adjusted GPS Time
LD34051534.las	Adjusted GPS Time
LD34051537.las	Adjusted GPS Time
LD34051540.las	Adjusted GPS Time

DPH-3 Report on Time of Global Positioning System Data (Tiled Data) - continued

<u>File</u>	<u>GPS Time Type</u>
LD34051543.las	Adjusted GPS Time
LD34051546.las	Adjusted GPS Time
LD34051549.las	Adjusted GPS Time
LD34051552.las	Adjusted GPS Time
LD34051555.las	Adjusted GPS Time
LD34051558.las	Adjusted GPS Time
LD34051561.las	Adjusted GPS Time
LD34051564.las	Adjusted GPS Time
LD34051567.las	Adjusted GPS Time
LD34051570.las	Adjusted GPS Time
LD34051573.las	Adjusted GPS Time
LD34051576.las	Adjusted GPS Time
LD34051579.las	Adjusted GPS Time
LD34051582.las	Adjusted GPS Time
LD34051585.las	Adjusted GPS Time
LD34051588.las	Adjusted GPS Time
LD34051591.las	Adjusted GPS Time
LD34051594.las	Adjusted GPS Time
LD34051597.las	Adjusted GPS Time
LD34051600.las	Adjusted GPS Time
LD34051603.las	Adjusted GPS Time
LD34051606.las	Adjusted GPS Time
LD34051609.las	Adjusted GPS Time
LD34081396.las	Adjusted GPS Time
LD34081399.las	Adjusted GPS Time
LD34081402.las	Adjusted GPS Time
LD34081405.las	Adjusted GPS Time
LD34081408.las	Adjusted GPS Time
LD34081411.las	Adjusted GPS Time
LD34081414.las	Adjusted GPS Time
LD34081417.las	Adjusted GPS Time
LD34081420.las	Adjusted GPS Time
LD34081423.las	Adjusted GPS Time
LD34081426.las	Adjusted GPS Time
LD34081429.las	Adjusted GPS Time
LD34081432.las	Adjusted GPS Time
LD34081435.las	Adjusted GPS Time
LD34081438.las	Adjusted GPS Time
LD34081441.las	Adjusted GPS Time
LD34081444.las	Adjusted GPS Time
LD34081447.las	Adjusted GPS Time
LD34081450.las	Adjusted GPS Time
LD34081453.las	Adjusted GPS Time
LD34081456.las	Adjusted GPS Time
LD34081459.las	Adjusted GPS Time
LD34081462.las	Adjusted GPS Time
LD34081465.las	Adjusted GPS Time

DPH-3 Report on Time of Global Positioning System Data (Tiled Data) - continued

<u>File</u>	<u>GPS Time Type</u>
LD34081468.las	Adjusted GPS Time
LD34081471.las	Adjusted GPS Time
LD34081474.las	Adjusted GPS Time
LD34081477.las	Adjusted GPS Time
LD34081480.las	Adjusted GPS Time
LD34081483.las	Adjusted GPS Time
LD34081486.las	Adjusted GPS Time
LD34081489.las	Adjusted GPS Time
LD34081492.las	Adjusted GPS Time
LD34081495.las	Adjusted GPS Time
LD34081498.las	Adjusted GPS Time
LD34081501.las	Adjusted GPS Time
LD34081504.las	Adjusted GPS Time
LD34081507.las	Adjusted GPS Time
LD34081510.las	Adjusted GPS Time
LD34081513.las	Adjusted GPS Time
LD34081516.las	Adjusted GPS Time
LD34081519.las	Adjusted GPS Time
LD34081522.las	Adjusted GPS Time
LD34081525.las	Adjusted GPS Time
LD34081528.las	Adjusted GPS Time
LD34081531.las	Adjusted GPS Time
LD34081534.las	Adjusted GPS Time
LD34081537.las	Adjusted GPS Time
LD34081540.las	Adjusted GPS Time
LD34081543.las	Adjusted GPS Time
LD34081546.las	Adjusted GPS Time
LD34081549.las	Adjusted GPS Time
LD34081552.las	Adjusted GPS Time
LD34081555.las	Adjusted GPS Time
LD34081558.las	Adjusted GPS Time
LD34081561.las	Adjusted GPS Time
LD34081564.las	Adjusted GPS Time
LD34081567.las	Adjusted GPS Time
LD34081570.las	Adjusted GPS Time
LD34081573.las	Adjusted GPS Time
LD34081576.las	Adjusted GPS Time
LD34081579.las	Adjusted GPS Time
LD34081582.las	Adjusted GPS Time
LD34081585.las	Adjusted GPS Time
LD34081588.las	Adjusted GPS Time
LD34081591.las	Adjusted GPS Time
LD34081594.las	Adjusted GPS Time
LD34081597.las	Adjusted GPS Time
LD34081600.las	Adjusted GPS Time
LD34081603.las	Adjusted GPS Time
LD34081606.las	Adjusted GPS Time

DPH-3 Report on Time of Global Positioning System Data (Tiled Data) - continued

<u>File</u>	<u>GPS Time Type</u>
LD34081609.las	Adjusted GPS Time
LD34111396.las	Adjusted GPS Time
LD34111399.las	Adjusted GPS Time
LD34111402.las	Adjusted GPS Time
LD34111405.las	Adjusted GPS Time
LD34111408.las	Adjusted GPS Time
LD34111411.las	Adjusted GPS Time
LD34111414.las	Adjusted GPS Time
LD34111417.las	Adjusted GPS Time
LD34111420.las	Adjusted GPS Time
LD34111423.las	Adjusted GPS Time
LD34111426.las	Adjusted GPS Time
LD34111429.las	Adjusted GPS Time
LD34111432.las	Adjusted GPS Time
LD34111435.las	Adjusted GPS Time
LD34111438.las	Adjusted GPS Time
LD34111441.las	Adjusted GPS Time
LD34111444.las	Adjusted GPS Time
LD34111447.las	Adjusted GPS Time
LD34111450.las	Adjusted GPS Time
LD34111453.las	Adjusted GPS Time
LD34111456.las	Adjusted GPS Time
LD34111459.las	Adjusted GPS Time
LD34111462.las	Adjusted GPS Time
LD34111465.las	Adjusted GPS Time
LD34111468.las	Adjusted GPS Time
LD34111471.las	Adjusted GPS Time
LD34111474.las	Adjusted GPS Time
LD34111477.las	Adjusted GPS Time
LD34111480.las	Adjusted GPS Time
LD34111483.las	Adjusted GPS Time
LD34111486.las	Adjusted GPS Time
LD34111489.las	Adjusted GPS Time
LD34111492.las	Adjusted GPS Time
LD34111495.las	Adjusted GPS Time
LD34111498.las	Adjusted GPS Time
LD34111501.las	Adjusted GPS Time
LD34111504.las	Adjusted GPS Time
LD34111507.las	Adjusted GPS Time
LD34111510.las	Adjusted GPS Time
LD34111513.las	Adjusted GPS Time
LD34111516.las	Adjusted GPS Time
LD34111519.las	Adjusted GPS Time
LD34111522.las	Adjusted GPS Time
LD34111525.las	Adjusted GPS Time
LD34111528.las	Adjusted GPS Time
LD34111531.las	Adjusted GPS Time

DPH-3 Report on Time of Global Positioning System Data (Tiled Data) - continued

<u>File</u>	<u>GPS Time Type</u>
LD34111534.las	Adjusted GPS Time
LD34111537.las	Adjusted GPS Time
LD34111540.las	Adjusted GPS Time
LD34111543.las	Adjusted GPS Time
LD34111546.las	Adjusted GPS Time
LD34111549.las	Adjusted GPS Time
LD34111552.las	Adjusted GPS Time
LD34111555.las	Adjusted GPS Time
LD34111558.las	Adjusted GPS Time
LD34111561.las	Adjusted GPS Time
LD34111564.las	Adjusted GPS Time
LD34111567.las	Adjusted GPS Time
LD34111570.las	Adjusted GPS Time
LD34111573.las	Adjusted GPS Time
LD34111576.las	Adjusted GPS Time
LD34111579.las	Adjusted GPS Time
LD34111582.las	Adjusted GPS Time
LD34111585.las	Adjusted GPS Time
LD34111588.las	Adjusted GPS Time
LD34111591.las	Adjusted GPS Time
LD34111594.las	Adjusted GPS Time
LD34111597.las	Adjusted GPS Time
LD34111600.las	Adjusted GPS Time
LD34111603.las	Adjusted GPS Time
LD34111606.las	Adjusted GPS Time
LD34111609.las	Adjusted GPS Time
LD34141396.las	Adjusted GPS Time
LD34141399.las	Adjusted GPS Time
LD34141402.las	Adjusted GPS Time
LD34141405.las	Adjusted GPS Time
LD34141408.las	Adjusted GPS Time
LD34141411.las	Adjusted GPS Time
LD34141414.las	Adjusted GPS Time
LD34141417.las	Adjusted GPS Time
LD34141420.las	Adjusted GPS Time
LD34141423.las	Adjusted GPS Time
LD34141426.las	Adjusted GPS Time
LD34141429.las	Adjusted GPS Time
LD34141432.las	Adjusted GPS Time
LD34141435.las	Adjusted GPS Time
LD34141438.las	Adjusted GPS Time
LD34141441.las	Adjusted GPS Time
LD34141444.las	Adjusted GPS Time
LD34141447.las	Adjusted GPS Time
LD34141450.las	Adjusted GPS Time
LD34141453.las	Adjusted GPS Time
LD34141456.las	Adjusted GPS Time

DPH-3 Report on Time of Global Positioning System Data (Tiled Data) - continued

<u>File</u>	<u>GPS Time Type</u>
LD34141459.las	Adjusted GPS Time
LD34141462.las	Adjusted GPS Time
LD34141465.las	Adjusted GPS Time
LD34141468.las	Adjusted GPS Time
LD34141471.las	Adjusted GPS Time
LD34141474.las	Adjusted GPS Time
LD34141477.las	Adjusted GPS Time
LD34141480.las	Adjusted GPS Time
LD34141483.las	Adjusted GPS Time
LD34141486.las	Adjusted GPS Time
LD34141489.las	Adjusted GPS Time
LD34141492.las	Adjusted GPS Time
LD34141495.las	Adjusted GPS Time
LD34141498.las	Adjusted GPS Time
LD34141501.las	Adjusted GPS Time
LD34141504.las	Adjusted GPS Time
LD34141507.las	Adjusted GPS Time
LD34141510.las	Adjusted GPS Time
LD34141513.las	Adjusted GPS Time
LD34141516.las	Adjusted GPS Time
LD34141519.las	Adjusted GPS Time
LD34141522.las	Adjusted GPS Time
LD34141525.las	Adjusted GPS Time
LD34141528.las	Adjusted GPS Time
LD34141531.las	Adjusted GPS Time
LD34141534.las	Adjusted GPS Time
LD34141537.las	Adjusted GPS Time
LD34141540.las	Adjusted GPS Time
LD34141543.las	Adjusted GPS Time
LD34141546.las	Adjusted GPS Time
LD34141549.las	Adjusted GPS Time
LD34141552.las	Adjusted GPS Time
LD34141555.las	Adjusted GPS Time
LD34141558.las	Adjusted GPS Time
LD34141561.las	Adjusted GPS Time
LD34141564.las	Adjusted GPS Time
LD34141567.las	Adjusted GPS Time
LD34141570.las	Adjusted GPS Time
LD34141573.las	Adjusted GPS Time
LD34141576.las	Adjusted GPS Time
LD34141579.las	Adjusted GPS Time
LD34141582.las	Adjusted GPS Time
LD34141585.las	Adjusted GPS Time
LD34141588.las	Adjusted GPS Time
LD34141591.las	Adjusted GPS Time
LD34141594.las	Adjusted GPS Time
LD34141597.las	Adjusted GPS Time

DPH-3 Report on Time of Global Positioning System Data (Tiled Data) - continued

<u>File</u>	<u>GPS Time Type</u>
LD34141600.las	Adjusted GPS Time
LD34141603.las	Adjusted GPS Time
LD34141606.las	Adjusted GPS Time
LD34141609.las	Adjusted GPS Time
LD34171396.las	Adjusted GPS Time
LD34171399.las	Adjusted GPS Time
LD34171402.las	Adjusted GPS Time
LD34171405.las	Adjusted GPS Time
LD34171408.las	Adjusted GPS Time
LD34171411.las	Adjusted GPS Time
LD34171414.las	Adjusted GPS Time
LD34171417.las	Adjusted GPS Time
LD34171420.las	Adjusted GPS Time
LD34171423.las	Adjusted GPS Time
LD34171426.las	Adjusted GPS Time
LD34171429.las	Adjusted GPS Time
LD34171432.las	Adjusted GPS Time
LD34171435.las	Adjusted GPS Time
LD34171438.las	Adjusted GPS Time
LD34171441.las	Adjusted GPS Time
LD34171444.las	Adjusted GPS Time
LD34171447.las	Adjusted GPS Time
LD34171450.las	Adjusted GPS Time
LD34171453.las	Adjusted GPS Time
LD34171456.las	Adjusted GPS Time
LD34171459.las	Adjusted GPS Time
LD34171462.las	Adjusted GPS Time
LD34171465.las	Adjusted GPS Time
LD34171468.las	Adjusted GPS Time
LD34171471.las	Adjusted GPS Time
LD34171474.las	Adjusted GPS Time
LD34171477.las	Adjusted GPS Time
LD34171480.las	Adjusted GPS Time
LD34171483.las	Adjusted GPS Time
LD34171486.las	Adjusted GPS Time
LD34171489.las	Adjusted GPS Time
LD34171492.las	Adjusted GPS Time
LD34171495.las	Adjusted GPS Time
LD34171498.las	Adjusted GPS Time
LD34171501.las	Adjusted GPS Time
LD34171504.las	Adjusted GPS Time
LD34171507.las	Adjusted GPS Time
LD34171510.las	Adjusted GPS Time
LD34171513.las	Adjusted GPS Time
LD34171516.las	Adjusted GPS Time
LD34171519.las	Adjusted GPS Time
LD34171522.las	Adjusted GPS Time

DPH-3 Report on Time of Global Positioning System Data (Tiled Data) - continued

<u>File</u>	<u>GPS Time Type</u>
LD34171525.las	Adjusted GPS Time
LD34171528.las	Adjusted GPS Time
LD34171531.las	Adjusted GPS Time
LD34171534.las	Adjusted GPS Time
LD34171537.las	Adjusted GPS Time
LD34171540.las	Adjusted GPS Time
LD34171543.las	Adjusted GPS Time
LD34171546.las	Adjusted GPS Time
LD34171549.las	Adjusted GPS Time
LD34171552.las	Adjusted GPS Time
LD34171555.las	Adjusted GPS Time
LD34171558.las	Adjusted GPS Time
LD34171561.las	Adjusted GPS Time
LD34171564.las	Adjusted GPS Time
LD34171567.las	Adjusted GPS Time
LD34171570.las	Adjusted GPS Time
LD34171573.las	Adjusted GPS Time
LD34171576.las	Adjusted GPS Time
LD34171579.las	Adjusted GPS Time
LD34171582.las	Adjusted GPS Time
LD34171585.las	Adjusted GPS Time
LD34171588.las	Adjusted GPS Time
LD34171591.las	Adjusted GPS Time
LD34171594.las	Adjusted GPS Time
LD34171597.las	Adjusted GPS Time
LD34171600.las	Adjusted GPS Time
LD34171603.las	Adjusted GPS Time
LD34171606.las	Adjusted GPS Time
LD34171609.las	Adjusted GPS Time
LD34201396.las	Adjusted GPS Time
LD34201399.las	Adjusted GPS Time
LD34201402.las	Adjusted GPS Time
LD34201405.las	Adjusted GPS Time
LD34201408.las	Adjusted GPS Time
LD34201411.las	Adjusted GPS Time
LD34201414.las	Adjusted GPS Time
LD34201417.las	Adjusted GPS Time
LD34201420.las	Adjusted GPS Time
LD34201423.las	Adjusted GPS Time
LD34201426.las	Adjusted GPS Time
LD34201429.las	Adjusted GPS Time
LD34201432.las	Adjusted GPS Time
LD34201435.las	Adjusted GPS Time
LD34201438.las	Adjusted GPS Time
LD34201441.las	Adjusted GPS Time
LD34201444.las	Adjusted GPS Time
LD34201447.las	Adjusted GPS Time

DPH-3 Report on Time of Global Positioning System Data (Tiled Data) - continued

<u>File</u>	<u>GPS Time Type</u>
LD34201450.las	Adjusted GPS Time
LD34201453.las	Adjusted GPS Time
LD34201456.las	Adjusted GPS Time
LD34201459.las	Adjusted GPS Time
LD34201462.las	Adjusted GPS Time
LD34201465.las	Adjusted GPS Time
LD34201468.las	Adjusted GPS Time
LD34201471.las	Adjusted GPS Time
LD34201474.las	Adjusted GPS Time
LD34201477.las	Adjusted GPS Time
LD34201480.las	Adjusted GPS Time
LD34201483.las	Adjusted GPS Time
LD34201486.las	Adjusted GPS Time
LD34201489.las	Adjusted GPS Time
LD34201492.las	Adjusted GPS Time
LD34201495.las	Adjusted GPS Time
LD34201498.las	Adjusted GPS Time
LD34201501.las	Adjusted GPS Time
LD34201504.las	Adjusted GPS Time
LD34201507.las	Adjusted GPS Time
LD34201510.las	Adjusted GPS Time
LD34201513.las	Adjusted GPS Time
LD34201516.las	Adjusted GPS Time
LD34201519.las	Adjusted GPS Time
LD34201522.las	Adjusted GPS Time
LD34201525.las	Adjusted GPS Time
LD34201528.las	Adjusted GPS Time
LD34201531.las	Adjusted GPS Time
LD34201534.las	Adjusted GPS Time
LD34201537.las	Adjusted GPS Time
LD34201540.las	Adjusted GPS Time
LD34201543.las	Adjusted GPS Time
LD34201546.las	Adjusted GPS Time
LD34201549.las	Adjusted GPS Time
LD34201552.las	Adjusted GPS Time
LD34201555.las	Adjusted GPS Time
LD34201558.las	Adjusted GPS Time
LD34201561.las	Adjusted GPS Time
LD34201564.las	Adjusted GPS Time
LD34201567.las	Adjusted GPS Time
LD34201570.las	Adjusted GPS Time
LD34201573.las	Adjusted GPS Time
LD34201576.las	Adjusted GPS Time
LD34201579.las	Adjusted GPS Time
LD34201582.las	Adjusted GPS Time
LD34201585.las	Adjusted GPS Time
LD34201588.las	Adjusted GPS Time

DPH-3 Report on Time of Global Positioning System Data (Tiled Data) - continued

<u>File</u>	<u>GPS Time Type</u>
LD34201591.las	Adjusted GPS Time
LD34201594.las	Adjusted GPS Time
LD34201597.las	Adjusted GPS Time
LD34201600.las	Adjusted GPS Time
LD34201603.las	Adjusted GPS Time
LD34201606.las	Adjusted GPS Time
LD34201609.las	Adjusted GPS Time
LD34231396.las	Adjusted GPS Time
LD34231399.las	Adjusted GPS Time
LD34231402.las	Adjusted GPS Time
LD34231405.las	Adjusted GPS Time
LD34231408.las	Adjusted GPS Time
LD34231411.las	Adjusted GPS Time
LD34231414.las	Adjusted GPS Time
LD34231417.las	Adjusted GPS Time
LD34231420.las	Adjusted GPS Time
LD34231423.las	Adjusted GPS Time
LD34231426.las	Adjusted GPS Time
LD34231429.las	Adjusted GPS Time
LD34231432.las	Adjusted GPS Time
LD34231435.las	Adjusted GPS Time
LD34231438.las	Adjusted GPS Time
LD34231441.las	Adjusted GPS Time
LD34231444.las	Adjusted GPS Time
LD34231447.las	Adjusted GPS Time
LD34231450.las	Adjusted GPS Time
LD34231453.las	Adjusted GPS Time
LD34231456.las	Adjusted GPS Time
LD34231459.las	Adjusted GPS Time
LD34231462.las	Adjusted GPS Time
LD34231465.las	Adjusted GPS Time
LD34231468.las	Adjusted GPS Time
LD34231471.las	Adjusted GPS Time
LD34231474.las	Adjusted GPS Time
LD34231477.las	Adjusted GPS Time
LD34231480.las	Adjusted GPS Time
LD34231483.las	Adjusted GPS Time
LD34231486.las	Adjusted GPS Time
LD34231489.las	Adjusted GPS Time
LD34231492.las	Adjusted GPS Time
LD34231495.las	Adjusted GPS Time
LD34231498.las	Adjusted GPS Time
LD34231501.las	Adjusted GPS Time
LD34231504.las	Adjusted GPS Time
LD34231507.las	Adjusted GPS Time
LD34231510.las	Adjusted GPS Time
LD34231513.las	Adjusted GPS Time

DPH-3 Report on Time of Global Positioning System Data (Tiled Data) - continued

<u>File</u>	<u>GPS Time Type</u>
LD34231516.las	Adjusted GPS Time
LD34231519.las	Adjusted GPS Time
LD34231522.las	Adjusted GPS Time
LD34231525.las	Adjusted GPS Time
LD34231528.las	Adjusted GPS Time
LD34231531.las	Adjusted GPS Time
LD34231534.las	Adjusted GPS Time
LD34231537.las	Adjusted GPS Time
LD34231540.las	Adjusted GPS Time
LD34231543.las	Adjusted GPS Time
LD34231546.las	Adjusted GPS Time
LD34231549.las	Adjusted GPS Time
LD34231552.las	Adjusted GPS Time
LD34231555.las	Adjusted GPS Time
LD34231558.las	Adjusted GPS Time
LD34231561.las	Adjusted GPS Time
LD34231564.las	Adjusted GPS Time
LD34231567.las	Adjusted GPS Time
LD34231570.las	Adjusted GPS Time
LD34231573.las	Adjusted GPS Time
LD34231576.las	Adjusted GPS Time
LD34231579.las	Adjusted GPS Time
LD34231582.las	Adjusted GPS Time
LD34231585.las	Adjusted GPS Time
LD34231588.las	Adjusted GPS Time
LD34231591.las	Adjusted GPS Time
LD34231594.las	Adjusted GPS Time
LD34231597.las	Adjusted GPS Time
LD34231600.las	Adjusted GPS Time
LD34231603.las	Adjusted GPS Time
LD34231606.las	Adjusted GPS Time
LD34231609.las	Adjusted GPS Time
LD34261396.las	Adjusted GPS Time
LD34261399.las	Adjusted GPS Time
LD34261402.las	Adjusted GPS Time
LD34261405.las	Adjusted GPS Time
LD34261408.las	Adjusted GPS Time
LD34261411.las	Adjusted GPS Time
LD34261414.las	Adjusted GPS Time
LD34261417.las	Adjusted GPS Time
LD34261420.las	Adjusted GPS Time
LD34261423.las	Adjusted GPS Time
LD34261426.las	Adjusted GPS Time
LD34261429.las	Adjusted GPS Time
LD34261432.las	Adjusted GPS Time
LD34261435.las	Adjusted GPS Time
LD34261438.las	Adjusted GPS Time

DPH-3 Report on Time of Global Positioning System Data (Tiled Data) - continued

<u>File</u>	<u>GPS Time Type</u>
LD34261441.las	Adjusted GPS Time
LD34261444.las	Adjusted GPS Time
LD34261447.las	Adjusted GPS Time
LD34261450.las	Adjusted GPS Time
LD34261453.las	Adjusted GPS Time
LD34261456.las	Adjusted GPS Time
LD34261459.las	Adjusted GPS Time
LD34261462.las	Adjusted GPS Time
LD34261465.las	Adjusted GPS Time
LD34261468.las	Adjusted GPS Time
LD34261471.las	Adjusted GPS Time
LD34261474.las	Adjusted GPS Time
LD34261477.las	Adjusted GPS Time
LD34261480.las	Adjusted GPS Time
LD34261483.las	Adjusted GPS Time
LD34261486.las	Adjusted GPS Time
LD34261489.las	Adjusted GPS Time
LD34261492.las	Adjusted GPS Time
LD34261495.las	Adjusted GPS Time
LD34261498.las	Adjusted GPS Time
LD34261501.las	Adjusted GPS Time
LD34261504.las	Adjusted GPS Time
LD34261507.las	Adjusted GPS Time
LD34261510.las	Adjusted GPS Time
LD34261513.las	Adjusted GPS Time
LD34261516.las	Adjusted GPS Time
LD34261519.las	Adjusted GPS Time
LD34261522.las	Adjusted GPS Time
LD34261525.las	Adjusted GPS Time
LD34261528.las	Adjusted GPS Time
LD34261531.las	Adjusted GPS Time
LD34261534.las	Adjusted GPS Time
LD34261537.las	Adjusted GPS Time
LD34261540.las	Adjusted GPS Time
LD34261543.las	Adjusted GPS Time
LD34261546.las	Adjusted GPS Time
LD34261549.las	Adjusted GPS Time
LD34261552.las	Adjusted GPS Time
LD34261555.las	Adjusted GPS Time
LD34261558.las	Adjusted GPS Time
LD34261561.las	Adjusted GPS Time
LD34261564.las	Adjusted GPS Time
LD34261567.las	Adjusted GPS Time
LD34261570.las	Adjusted GPS Time
LD34261573.las	Adjusted GPS Time
LD34261576.las	Adjusted GPS Time
LD34261579.las	Adjusted GPS Time

DPH-3 Report on Time of Global Positioning System Data (Tiled Data) - continued

<u>File</u>	<u>GPS Time Type</u>
LD34261582.las	Adjusted GPS Time
LD34261585.las	Adjusted GPS Time
LD34261588.las	Adjusted GPS Time
LD34261591.las	Adjusted GPS Time
LD34261594.las	Adjusted GPS Time
LD34261597.las	Adjusted GPS Time
LD34261600.las	Adjusted GPS Time
LD34261603.las	Adjusted GPS Time
LD34261606.las	Adjusted GPS Time
LD34261609.las	Adjusted GPS Time
LD34291396.las	Adjusted GPS Time
LD34291399.las	Adjusted GPS Time
LD34291402.las	Adjusted GPS Time
LD34291405.las	Adjusted GPS Time
LD34291408.las	Adjusted GPS Time
LD34291411.las	Adjusted GPS Time
LD34291414.las	Adjusted GPS Time
LD34291417.las	Adjusted GPS Time
LD34291420.las	Adjusted GPS Time
LD34291423.las	Adjusted GPS Time
LD34291426.las	Adjusted GPS Time
LD34291429.las	Adjusted GPS Time
LD34291432.las	Adjusted GPS Time
LD34291435.las	Adjusted GPS Time
LD34291438.las	Adjusted GPS Time
LD34291441.las	Adjusted GPS Time
LD34291444.las	Adjusted GPS Time
LD34291447.las	Adjusted GPS Time
LD34291450.las	Adjusted GPS Time
LD34291453.las	Adjusted GPS Time
LD34291456.las	Adjusted GPS Time
LD34291459.las	Adjusted GPS Time
LD34291462.las	Adjusted GPS Time
LD34291465.las	Adjusted GPS Time
LD34291468.las	Adjusted GPS Time
LD34291471.las	Adjusted GPS Time
LD34291474.las	Adjusted GPS Time
LD34291477.las	Adjusted GPS Time
LD34291480.las	Adjusted GPS Time
LD34291483.las	Adjusted GPS Time
LD34291486.las	Adjusted GPS Time
LD34291489.las	Adjusted GPS Time
LD34291492.las	Adjusted GPS Time
LD34291495.las	Adjusted GPS Time
LD34291498.las	Adjusted GPS Time
LD34291501.las	Adjusted GPS Time
LD34291504.las	Adjusted GPS Time

DPH-3 Report on Time of Global Positioning System Data (Tiled Data) - continued

<u>File</u>	<u>GPS Time Type</u>
LD34291507.las	Adjusted GPS Time
LD34291510.las	Adjusted GPS Time
LD34291513.las	Adjusted GPS Time
LD34291516.las	Adjusted GPS Time
LD34291519.las	Adjusted GPS Time
LD34291522.las	Adjusted GPS Time
LD34291525.las	Adjusted GPS Time
LD34291528.las	Adjusted GPS Time
LD34291531.las	Adjusted GPS Time
LD34291534.las	Adjusted GPS Time
LD34291537.las	Adjusted GPS Time
LD34291540.las	Adjusted GPS Time
LD34291543.las	Adjusted GPS Time
LD34291546.las	Adjusted GPS Time
LD34291549.las	Adjusted GPS Time
LD34291552.las	Adjusted GPS Time
LD34291555.las	Adjusted GPS Time
LD34291558.las	Adjusted GPS Time
LD34291561.las	Adjusted GPS Time
LD34291564.las	Adjusted GPS Time
LD34291567.las	Adjusted GPS Time
LD34291570.las	Adjusted GPS Time
LD34291573.las	Adjusted GPS Time
LD34291576.las	Adjusted GPS Time
LD34291579.las	Adjusted GPS Time
LD34291582.las	Adjusted GPS Time
LD34291585.las	Adjusted GPS Time
LD34291588.las	Adjusted GPS Time
LD34291591.las	Adjusted GPS Time
LD34291594.las	Adjusted GPS Time
LD34291597.las	Adjusted GPS Time
LD34291600.las	Adjusted GPS Time
LD34291603.las	Adjusted GPS Time
LD34291606.las	Adjusted GPS Time
LD34291609.las	Adjusted GPS Time
LD34321396.las	Adjusted GPS Time
LD34321399.las	Adjusted GPS Time
LD34321402.las	Adjusted GPS Time
LD34321405.las	Adjusted GPS Time
LD34321408.las	Adjusted GPS Time
LD34321411.las	Adjusted GPS Time
LD34321414.las	Adjusted GPS Time
LD34321417.las	Adjusted GPS Time
LD34321420.las	Adjusted GPS Time
LD34321423.las	Adjusted GPS Time
LD34321426.las	Adjusted GPS Time
LD34321429.las	Adjusted GPS Time

DPH-3 Report on Time of Global Positioning System Data (Tiled Data) - continued

<u>File</u>	<u>GPS Time Type</u>
LD34321432.las	Adjusted GPS Time
LD34321435.las	Adjusted GPS Time
LD34321438.las	Adjusted GPS Time
LD34321441.las	Adjusted GPS Time
LD34321444.las	Adjusted GPS Time
LD34321447.las	Adjusted GPS Time
LD34321450.las	Adjusted GPS Time
LD34321453.las	Adjusted GPS Time
LD34321456.las	Adjusted GPS Time
LD34321459.las	Adjusted GPS Time
LD34321462.las	Adjusted GPS Time
LD34321465.las	Adjusted GPS Time
LD34321468.las	Adjusted GPS Time
LD34321471.las	Adjusted GPS Time
LD34321474.las	Adjusted GPS Time
LD34321477.las	Adjusted GPS Time
LD34321480.las	Adjusted GPS Time
LD34321483.las	Adjusted GPS Time
LD34321486.las	Adjusted GPS Time
LD34321489.las	Adjusted GPS Time
LD34321492.las	Adjusted GPS Time
LD34321495.las	Adjusted GPS Time
LD34321498.las	Adjusted GPS Time
LD34321501.las	Adjusted GPS Time
LD34321504.las	Adjusted GPS Time
LD34321507.las	Adjusted GPS Time
LD34321510.las	Adjusted GPS Time
LD34321513.las	Adjusted GPS Time
LD34321516.las	Adjusted GPS Time
LD34321519.las	Adjusted GPS Time
LD34321522.las	Adjusted GPS Time
LD34321525.las	Adjusted GPS Time
LD34321528.las	Adjusted GPS Time
LD34321531.las	Adjusted GPS Time
LD34321534.las	Adjusted GPS Time
LD34321537.las	Adjusted GPS Time
LD34321540.las	Adjusted GPS Time
LD34321543.las	Adjusted GPS Time
LD34321546.las	Adjusted GPS Time
LD34321549.las	Adjusted GPS Time
LD34321552.las	Adjusted GPS Time
LD34321555.las	Adjusted GPS Time
LD34321558.las	Adjusted GPS Time
LD34321561.las	Adjusted GPS Time
LD34321564.las	Adjusted GPS Time
LD34321567.las	Adjusted GPS Time
LD34321570.las	Adjusted GPS Time

DPH-3 Report on Time of Global Positioning System Data (Tiled Data) - continued

<u>File</u>	<u>GPS Time Type</u>
LD34321573.las	Adjusted GPS Time
LD34321576.las	Adjusted GPS Time
LD34321579.las	Adjusted GPS Time
LD34321582.las	Adjusted GPS Time
LD34321585.las	Adjusted GPS Time
LD34321588.las	Adjusted GPS Time
LD34321591.las	Adjusted GPS Time
LD34321594.las	Adjusted GPS Time
LD34321597.las	Adjusted GPS Time
LD34321600.las	Adjusted GPS Time
LD34321603.las	Adjusted GPS Time
LD34321606.las	Adjusted GPS Time
LD34321609.las	Adjusted GPS Time
LD34351396.las	Adjusted GPS Time
LD34351399.las	Adjusted GPS Time
LD34351402.las	Adjusted GPS Time
LD34351405.las	Adjusted GPS Time
LD34351408.las	Adjusted GPS Time
LD34351411.las	Adjusted GPS Time
LD34351414.las	Adjusted GPS Time
LD34351417.las	Adjusted GPS Time
LD34351420.las	Adjusted GPS Time
LD34351423.las	Adjusted GPS Time
LD34351426.las	Adjusted GPS Time
LD34351429.las	Adjusted GPS Time
LD34351432.las	Adjusted GPS Time
LD34351435.las	Adjusted GPS Time
LD34351438.las	Adjusted GPS Time
LD34351441.las	Adjusted GPS Time
LD34351444.las	Adjusted GPS Time
LD34351447.las	Adjusted GPS Time
LD34351450.las	Adjusted GPS Time
LD34351453.las	Adjusted GPS Time
LD34351456.las	Adjusted GPS Time
LD34351459.las	Adjusted GPS Time
LD34351462.las	Adjusted GPS Time
LD34351465.las	Adjusted GPS Time
LD34351468.las	Adjusted GPS Time
LD34351471.las	Adjusted GPS Time
LD34351474.las	Adjusted GPS Time
LD34351477.las	Adjusted GPS Time
LD34351480.las	Adjusted GPS Time
LD34351483.las	Adjusted GPS Time
LD34351486.las	Adjusted GPS Time
LD34351489.las	Adjusted GPS Time
LD34351492.las	Adjusted GPS Time
LD34351495.las	Adjusted GPS Time

DPH-3 Report on Time of Global Positioning System Data (Tiled Data) - continued

<u>File</u>	<u>GPS Time Type</u>
LD34351498.las	Adjusted GPS Time
LD34351501.las	Adjusted GPS Time
LD34351504.las	Adjusted GPS Time
LD34351507.las	Adjusted GPS Time
LD34351510.las	Adjusted GPS Time
LD34351513.las	Adjusted GPS Time
LD34351516.las	Adjusted GPS Time
LD34351519.las	Adjusted GPS Time
LD34351522.las	Adjusted GPS Time
LD34351525.las	Adjusted GPS Time
LD34351528.las	Adjusted GPS Time
LD34351531.las	Adjusted GPS Time
LD34351534.las	Adjusted GPS Time
LD34351537.las	Adjusted GPS Time
LD34351540.las	Adjusted GPS Time
LD34351543.las	Adjusted GPS Time
LD34351546.las	Adjusted GPS Time
LD34351549.las	Adjusted GPS Time
LD34351552.las	Adjusted GPS Time
LD34351555.las	Adjusted GPS Time
LD34351558.las	Adjusted GPS Time
LD34351561.las	Adjusted GPS Time
LD34351564.las	Adjusted GPS Time
LD34351567.las	Adjusted GPS Time
LD34351570.las	Adjusted GPS Time
LD34351573.las	Adjusted GPS Time
LD34351576.las	Adjusted GPS Time
LD34351579.las	Adjusted GPS Time
LD34351582.las	Adjusted GPS Time
LD34351585.las	Adjusted GPS Time
LD34351588.las	Adjusted GPS Time
LD34351591.las	Adjusted GPS Time
LD34351594.las	Adjusted GPS Time
LD34351597.las	Adjusted GPS Time
LD34351600.las	Adjusted GPS Time
LD34351603.las	Adjusted GPS Time
LD34351606.las	Adjusted GPS Time
LD34351609.las	Adjusted GPS Time
LD34381396.las	Adjusted GPS Time
LD34381399.las	Adjusted GPS Time
LD34381402.las	Adjusted GPS Time
LD34381405.las	Adjusted GPS Time
LD34381408.las	Adjusted GPS Time
LD34381411.las	Adjusted GPS Time
LD34381414.las	Adjusted GPS Time
LD34381417.las	Adjusted GPS Time
LD34381420.las	Adjusted GPS Time

DPH-3 Report on Time of Global Positioning System Data (Tiled Data) - continued

<u>File</u>	<u>GPS Time Type</u>
LD34381423.las	Adjusted GPS Time
LD34381426.las	Adjusted GPS Time
LD34381429.las	Adjusted GPS Time
LD34381432.las	Adjusted GPS Time
LD34381435.las	Adjusted GPS Time
LD34381438.las	Adjusted GPS Time
LD34381441.las	Adjusted GPS Time
LD34381444.las	Adjusted GPS Time
LD34381447.las	Adjusted GPS Time
LD34381450.las	Adjusted GPS Time
LD34381453.las	Adjusted GPS Time
LD34381456.las	Adjusted GPS Time
LD34381459.las	Adjusted GPS Time
LD34381462.las	Adjusted GPS Time
LD34381465.las	Adjusted GPS Time
LD34381468.las	Adjusted GPS Time
LD34381471.las	Adjusted GPS Time
LD34381474.las	Adjusted GPS Time
LD34381477.las	Adjusted GPS Time
LD34381480.las	Adjusted GPS Time
LD34381483.las	Adjusted GPS Time
LD34381486.las	Adjusted GPS Time
LD34381489.las	Adjusted GPS Time
LD34381492.las	Adjusted GPS Time
LD34381495.las	Adjusted GPS Time
LD34381498.las	Adjusted GPS Time
LD34381501.las	Adjusted GPS Time
LD34381504.las	Adjusted GPS Time
LD34381507.las	Adjusted GPS Time
LD34381510.las	Adjusted GPS Time
LD34381513.las	Adjusted GPS Time
LD34381516.las	Adjusted GPS Time
LD34381519.las	Adjusted GPS Time
LD34381522.las	Adjusted GPS Time
LD34381525.las	Adjusted GPS Time
LD34381528.las	Adjusted GPS Time
LD34381531.las	Adjusted GPS Time
LD34381534.las	Adjusted GPS Time
LD34381537.las	Adjusted GPS Time
LD34381540.las	Adjusted GPS Time
LD34381543.las	Adjusted GPS Time
LD34381546.las	Adjusted GPS Time
LD34381549.las	Adjusted GPS Time
LD34381552.las	Adjusted GPS Time
LD34381555.las	Adjusted GPS Time
LD34381558.las	Adjusted GPS Time
LD34381561.las	Adjusted GPS Time

DPH-3 Report on Time of Global Positioning System Data (Tiled Data) - continued

<u>File</u>	<u>GPS Time Type</u>
LD34381564.las	Adjusted GPS Time
LD34381567.las	Adjusted GPS Time
LD34381570.las	Adjusted GPS Time
LD34381573.las	Adjusted GPS Time
LD34381576.las	Adjusted GPS Time
LD34381579.las	Adjusted GPS Time
LD34381582.las	Adjusted GPS Time
LD34381585.las	Adjusted GPS Time
LD34381588.las	Adjusted GPS Time
LD34381591.las	Adjusted GPS Time
LD34381594.las	Adjusted GPS Time
LD34381597.las	Adjusted GPS Time
LD34381600.las	Adjusted GPS Time
LD34381603.las	Adjusted GPS Time
LD34381606.las	Adjusted GPS Time
LD34381609.las	Adjusted GPS Time
LD34411396.las	Adjusted GPS Time
LD34411399.las	Adjusted GPS Time
LD34411402.las	Adjusted GPS Time
LD34411405.las	Adjusted GPS Time
LD34411408.las	Adjusted GPS Time
LD34411411.las	Adjusted GPS Time
LD34411414.las	Adjusted GPS Time
LD34411417.las	Adjusted GPS Time
LD34411420.las	Adjusted GPS Time
LD34411423.las	Adjusted GPS Time
LD34411426.las	Adjusted GPS Time
LD34411429.las	Adjusted GPS Time
LD34411432.las	Adjusted GPS Time
LD34411435.las	Adjusted GPS Time
LD34411438.las	Adjusted GPS Time
LD34411441.las	Adjusted GPS Time
LD34411444.las	Adjusted GPS Time
LD34411447.las	Adjusted GPS Time
LD34411450.las	Adjusted GPS Time
LD34411453.las	Adjusted GPS Time
LD34411456.las	Adjusted GPS Time
LD34411459.las	Adjusted GPS Time
LD34411462.las	Adjusted GPS Time
LD34411465.las	Adjusted GPS Time
LD34411468.las	Adjusted GPS Time
LD34411471.las	Adjusted GPS Time
LD34411474.las	Adjusted GPS Time
LD34411477.las	Adjusted GPS Time
LD34411480.las	Adjusted GPS Time
LD34411483.las	Adjusted GPS Time
LD34411486.las	Adjusted GPS Time

DPH-3 Report on Time of Global Positioning System Data (Tiled Data) - continued

<u>File</u>	<u>GPS Time Type</u>
LD34411489.las	Adjusted GPS Time
LD34411492.las	Adjusted GPS Time
LD34411495.las	Adjusted GPS Time
LD34411498.las	Adjusted GPS Time
LD34411501.las	Adjusted GPS Time
LD34411504.las	Adjusted GPS Time
LD34411507.las	Adjusted GPS Time
LD34411510.las	Adjusted GPS Time
LD34411513.las	Adjusted GPS Time
LD34411516.las	Adjusted GPS Time
LD34411519.las	Adjusted GPS Time
LD34411522.las	Adjusted GPS Time
LD34411525.las	Adjusted GPS Time
LD34411528.las	Adjusted GPS Time
LD34411531.las	Adjusted GPS Time
LD34411534.las	Adjusted GPS Time
LD34411537.las	Adjusted GPS Time
LD34411540.las	Adjusted GPS Time
LD34411543.las	Adjusted GPS Time
LD34411546.las	Adjusted GPS Time
LD34411549.las	Adjusted GPS Time
LD34411552.las	Adjusted GPS Time
LD34411555.las	Adjusted GPS Time
LD34411558.las	Adjusted GPS Time
LD34411561.las	Adjusted GPS Time
LD34411564.las	Adjusted GPS Time
LD34411567.las	Adjusted GPS Time
LD34411570.las	Adjusted GPS Time
LD34411573.las	Adjusted GPS Time
LD34411576.las	Adjusted GPS Time
LD34411579.las	Adjusted GPS Time
LD34411582.las	Adjusted GPS Time
LD34411585.las	Adjusted GPS Time
LD34411588.las	Adjusted GPS Time
LD34411591.las	Adjusted GPS Time
LD34411594.las	Adjusted GPS Time
LD34411597.las	Adjusted GPS Time
LD34411600.las	Adjusted GPS Time
LD34411603.las	Adjusted GPS Time
LD34411606.las	Adjusted GPS Time
LD34411609.las	Adjusted GPS Time
LD34441396.las	Adjusted GPS Time
LD34441399.las	Adjusted GPS Time
LD34441402.las	Adjusted GPS Time
LD34441405.las	Adjusted GPS Time
LD34441408.las	Adjusted GPS Time
LD34441411.las	Adjusted GPS Time

DPH-3 Report on Time of Global Positioning System Data (Tiled Data) - continued

<u>File</u>	<u>GPS Time Type</u>
LD34441414.las	Adjusted GPS Time
LD34441417.las	Adjusted GPS Time
LD34441420.las	Adjusted GPS Time
LD34441423.las	Adjusted GPS Time
LD34441426.las	Adjusted GPS Time
LD34441429.las	Adjusted GPS Time
LD34441432.las	Adjusted GPS Time
LD34441435.las	Adjusted GPS Time
LD34441438.las	Adjusted GPS Time
LD34441441.las	Adjusted GPS Time
LD34441444.las	Adjusted GPS Time
LD34441447.las	Adjusted GPS Time
LD34441450.las	Adjusted GPS Time
LD34441453.las	Adjusted GPS Time
LD34441456.las	Adjusted GPS Time
LD34441459.las	Adjusted GPS Time
LD34441462.las	Adjusted GPS Time
LD34441465.las	Adjusted GPS Time
LD34441468.las	Adjusted GPS Time
LD34441471.las	Adjusted GPS Time
LD34441474.las	Adjusted GPS Time
LD34441477.las	Adjusted GPS Time
LD34441480.las	Adjusted GPS Time
LD34441483.las	Adjusted GPS Time
LD34441486.las	Adjusted GPS Time
LD34441489.las	Adjusted GPS Time
LD34441492.las	Adjusted GPS Time
LD34441495.las	Adjusted GPS Time
LD34441498.las	Adjusted GPS Time
LD34441501.las	Adjusted GPS Time
LD34441504.las	Adjusted GPS Time
LD34441507.las	Adjusted GPS Time
LD34441510.las	Adjusted GPS Time
LD34441513.las	Adjusted GPS Time
LD34441516.las	Adjusted GPS Time
LD34441519.las	Adjusted GPS Time
LD34441522.las	Adjusted GPS Time
LD34441525.las	Adjusted GPS Time
LD34441528.las	Adjusted GPS Time
LD34441531.las	Adjusted GPS Time
LD34441534.las	Adjusted GPS Time
LD34441537.las	Adjusted GPS Time
LD34441540.las	Adjusted GPS Time
LD34441543.las	Adjusted GPS Time
LD34441546.las	Adjusted GPS Time
LD34441549.las	Adjusted GPS Time
LD34441552.las	Adjusted GPS Time

DPH-3 Report on Time of Global Positioning System Data (Tiled Data) - continued

<u>File</u>	<u>GPS Time Type</u>
LD34441555.las	Adjusted GPS Time
LD34441558.las	Adjusted GPS Time
LD34441561.las	Adjusted GPS Time
LD34441564.las	Adjusted GPS Time
LD34441567.las	Adjusted GPS Time
LD34441570.las	Adjusted GPS Time
LD34441573.las	Adjusted GPS Time
LD34441576.las	Adjusted GPS Time
LD34441579.las	Adjusted GPS Time
LD34441582.las	Adjusted GPS Time
LD34441585.las	Adjusted GPS Time
LD34441588.las	Adjusted GPS Time
LD34441591.las	Adjusted GPS Time
LD34441594.las	Adjusted GPS Time
LD34441597.las	Adjusted GPS Time
LD34441600.las	Adjusted GPS Time
LD34441603.las	Adjusted GPS Time
LD34441606.las	Adjusted GPS Time
LD34441609.las	Adjusted GPS Time
LD34471396.las	Adjusted GPS Time
LD34471399.las	Adjusted GPS Time
LD34471402.las	Adjusted GPS Time
LD34471405.las	Adjusted GPS Time
LD34471408.las	Adjusted GPS Time
LD34471411.las	Adjusted GPS Time
LD34471414.las	Adjusted GPS Time
LD34471417.las	Adjusted GPS Time
LD34471420.las	Adjusted GPS Time
LD34471423.las	Adjusted GPS Time
LD34471426.las	Adjusted GPS Time
LD34471429.las	Adjusted GPS Time
LD34471432.las	Adjusted GPS Time
LD34471435.las	Adjusted GPS Time
LD34471438.las	Adjusted GPS Time
LD34471441.las	Adjusted GPS Time
LD34471444.las	Adjusted GPS Time
LD34471447.las	Adjusted GPS Time
LD34471450.las	Adjusted GPS Time
LD34471453.las	Adjusted GPS Time
LD34471456.las	Adjusted GPS Time
LD34471459.las	Adjusted GPS Time
LD34471462.las	Adjusted GPS Time
LD34471465.las	Adjusted GPS Time
LD34471468.las	Adjusted GPS Time
LD34471471.las	Adjusted GPS Time
LD34471474.las	Adjusted GPS Time
LD34471477.las	Adjusted GPS Time

DPH-3 Report on Time of Global Positioning System Data (Tiled Data) - continued

<u>File</u>	<u>GPS Time Type</u>
LD34471480.las	Adjusted GPS Time
LD34471483.las	Adjusted GPS Time
LD34471486.las	Adjusted GPS Time
LD34471489.las	Adjusted GPS Time
LD34471492.las	Adjusted GPS Time
LD34471495.las	Adjusted GPS Time
LD34471498.las	Adjusted GPS Time
LD34471501.las	Adjusted GPS Time
LD34471504.las	Adjusted GPS Time
LD34471507.las	Adjusted GPS Time
LD34471510.las	Adjusted GPS Time
LD34471513.las	Adjusted GPS Time
LD34471516.las	Adjusted GPS Time
LD34471519.las	Adjusted GPS Time
LD34471522.las	Adjusted GPS Time
LD34471525.las	Adjusted GPS Time
LD34471528.las	Adjusted GPS Time
LD34471531.las	Adjusted GPS Time
LD34471534.las	Adjusted GPS Time
LD34471537.las	Adjusted GPS Time
LD34471540.las	Adjusted GPS Time
LD34471543.las	Adjusted GPS Time
LD34471546.las	Adjusted GPS Time
LD34471549.las	Adjusted GPS Time
LD34471552.las	Adjusted GPS Time
LD34471555.las	Adjusted GPS Time
LD34471558.las	Adjusted GPS Time
LD34471561.las	Adjusted GPS Time
LD34471564.las	Adjusted GPS Time
LD34471567.las	Adjusted GPS Time
LD34471570.las	Adjusted GPS Time
LD34471573.las	Adjusted GPS Time
LD34471576.las	Adjusted GPS Time
LD34471579.las	Adjusted GPS Time
LD34471582.las	Adjusted GPS Time
LD34471585.las	Adjusted GPS Time
LD34471588.las	Adjusted GPS Time
LD34471591.las	Adjusted GPS Time
LD34471594.las	Adjusted GPS Time
LD34471597.las	Adjusted GPS Time
LD34471600.las	Adjusted GPS Time
LD34471603.las	Adjusted GPS Time
LD34471606.las	Adjusted GPS Time
LD34471609.las	Adjusted GPS Time
LD34501396.las	Adjusted GPS Time
LD34501399.las	Adjusted GPS Time
LD34501402.las	Adjusted GPS Time

DPH-3 Report on Time of Global Positioning System Data (Tiled Data) - continued

<u>File</u>	<u>GPS Time Type</u>
LD34501405.las	Adjusted GPS Time
LD34501408.las	Adjusted GPS Time
LD34501411.las	Adjusted GPS Time
LD34501414.las	Adjusted GPS Time
LD34501417.las	Adjusted GPS Time
LD34501420.las	Adjusted GPS Time
LD34501423.las	Adjusted GPS Time
LD34501426.las	Adjusted GPS Time
LD34501429.las	Adjusted GPS Time
LD34501432.las	Adjusted GPS Time
LD34501435.las	Adjusted GPS Time
LD34501438.las	Adjusted GPS Time
LD34501441.las	Adjusted GPS Time
LD34501444.las	Adjusted GPS Time
LD34501447.las	Adjusted GPS Time
LD34501450.las	Adjusted GPS Time
LD34501453.las	Adjusted GPS Time
LD34501456.las	Adjusted GPS Time
LD34501459.las	Adjusted GPS Time
LD34501462.las	Adjusted GPS Time
LD34501465.las	Adjusted GPS Time
LD34501468.las	Adjusted GPS Time
LD34501471.las	Adjusted GPS Time
LD34501474.las	Adjusted GPS Time
LD34501477.las	Adjusted GPS Time
LD34501480.las	Adjusted GPS Time
LD34501483.las	Adjusted GPS Time
LD34501486.las	Adjusted GPS Time
LD34501489.las	Adjusted GPS Time
LD34501492.las	Adjusted GPS Time
LD34501495.las	Adjusted GPS Time
LD34501498.las	Adjusted GPS Time
LD34501501.las	Adjusted GPS Time
LD34501504.las	Adjusted GPS Time
LD34501507.las	Adjusted GPS Time
LD34501510.las	Adjusted GPS Time
LD34501513.las	Adjusted GPS Time
LD34501516.las	Adjusted GPS Time
LD34501519.las	Adjusted GPS Time
LD34501522.las	Adjusted GPS Time
LD34501525.las	Adjusted GPS Time
LD34501528.las	Adjusted GPS Time
LD34501531.las	Adjusted GPS Time
LD34501534.las	Adjusted GPS Time
LD34501537.las	Adjusted GPS Time
LD34501540.las	Adjusted GPS Time
LD34501543.las	Adjusted GPS Time

DPH-3 Report on Time of Global Positioning System Data (Tiled Data) - continued

<u>File</u>	<u>GPS Time Type</u>
LD34501546.las	Adjusted GPS Time
LD34501549.las	Adjusted GPS Time
LD34501552.las	Adjusted GPS Time
LD34501555.las	Adjusted GPS Time
LD34501558.las	Adjusted GPS Time
LD34501561.las	Adjusted GPS Time
LD34501564.las	Adjusted GPS Time
LD34501567.las	Adjusted GPS Time
LD34501570.las	Adjusted GPS Time
LD34501573.las	Adjusted GPS Time
LD34501576.las	Adjusted GPS Time
LD34501579.las	Adjusted GPS Time
LD34501582.las	Adjusted GPS Time
LD34501585.las	Adjusted GPS Time
LD34501588.las	Adjusted GPS Time
LD34501591.las	Adjusted GPS Time
LD34501594.las	Adjusted GPS Time
LD34501597.las	Adjusted GPS Time
LD34501600.las	Adjusted GPS Time
LD34501603.las	Adjusted GPS Time
LD34501606.las	Adjusted GPS Time
LD34501609.las	Adjusted GPS Time
LD34531396.las	Adjusted GPS Time
LD34531399.las	Adjusted GPS Time
LD34531402.las	Adjusted GPS Time
LD34531405.las	Adjusted GPS Time
LD34531408.las	Adjusted GPS Time
LD34531411.las	Adjusted GPS Time
LD34531414.las	Adjusted GPS Time
LD34531417.las	Adjusted GPS Time
LD34531420.las	Adjusted GPS Time
LD34531423.las	Adjusted GPS Time
LD34531426.las	Adjusted GPS Time
LD34531429.las	Adjusted GPS Time
LD34531432.las	Adjusted GPS Time
LD34531435.las	Adjusted GPS Time
LD34531438.las	Adjusted GPS Time
LD34531441.las	Adjusted GPS Time
LD34531444.las	Adjusted GPS Time
LD34531447.las	Adjusted GPS Time
LD34531450.las	Adjusted GPS Time
LD34531453.las	Adjusted GPS Time
LD34531456.las	Adjusted GPS Time
LD34531459.las	Adjusted GPS Time
LD34531462.las	Adjusted GPS Time
LD34531465.las	Adjusted GPS Time
LD34531468.las	Adjusted GPS Time

DPH-3 Report on Time of Global Positioning System Data (Tiled Data) - continued

<u>File</u>	<u>GPS Time Type</u>
LD34531471.las	Adjusted GPS Time
LD34531474.las	Adjusted GPS Time
LD34531477.las	Adjusted GPS Time
LD34531480.las	Adjusted GPS Time
LD34531483.las	Adjusted GPS Time
LD34531486.las	Adjusted GPS Time
LD34531489.las	Adjusted GPS Time
LD34531492.las	Adjusted GPS Time
LD34531495.las	Adjusted GPS Time
LD34531498.las	Adjusted GPS Time
LD34531501.las	Adjusted GPS Time
LD34531504.las	Adjusted GPS Time
LD34531507.las	Adjusted GPS Time
LD34531510.las	Adjusted GPS Time
LD34531513.las	Adjusted GPS Time
LD34531516.las	Adjusted GPS Time
LD34531519.las	Adjusted GPS Time
LD34531522.las	Adjusted GPS Time
LD34531525.las	Adjusted GPS Time
LD34531528.las	Adjusted GPS Time
LD34531531.las	Adjusted GPS Time
LD34531534.las	Adjusted GPS Time
LD34531537.las	Adjusted GPS Time
LD34531540.las	Adjusted GPS Time
LD34531543.las	Adjusted GPS Time
LD34531546.las	Adjusted GPS Time
LD34531549.las	Adjusted GPS Time
LD34531552.las	Adjusted GPS Time
LD34531555.las	Adjusted GPS Time
LD34531558.las	Adjusted GPS Time
LD34531561.las	Adjusted GPS Time
LD34531564.las	Adjusted GPS Time
LD34531567.las	Adjusted GPS Time
LD34531570.las	Adjusted GPS Time
LD34531573.las	Adjusted GPS Time
LD34531576.las	Adjusted GPS Time
LD34531579.las	Adjusted GPS Time
LD34531582.las	Adjusted GPS Time
LD34531585.las	Adjusted GPS Time
LD34531588.las	Adjusted GPS Time
LD34531591.las	Adjusted GPS Time
LD34531594.las	Adjusted GPS Time
LD34531597.las	Adjusted GPS Time
LD34531600.las	Adjusted GPS Time
LD34531603.las	Adjusted GPS Time
LD34531606.las	Adjusted GPS Time
LD34531609.las	Adjusted GPS Time

DPH-3 Report on Time of Global Positioning System Data (Tiled Data) - continued

<u>File</u>	<u>GPS Time Type</u>
LD34561396.las	Adjusted GPS Time
LD34561399.las	Adjusted GPS Time
LD34561402.las	Adjusted GPS Time
LD34561405.las	Adjusted GPS Time
LD34561408.las	Adjusted GPS Time
LD34561411.las	Adjusted GPS Time
LD34561414.las	Adjusted GPS Time
LD34561417.las	Adjusted GPS Time
LD34561420.las	Adjusted GPS Time
LD34561423.las	Adjusted GPS Time
LD34561426.las	Adjusted GPS Time
LD34561429.las	Adjusted GPS Time
LD34561432.las	Adjusted GPS Time
LD34561435.las	Adjusted GPS Time
LD34561438.las	Adjusted GPS Time
LD34561441.las	Adjusted GPS Time
LD34561444.las	Adjusted GPS Time
LD34561447.las	Adjusted GPS Time
LD34561450.las	Adjusted GPS Time
LD34561453.las	Adjusted GPS Time
LD34561456.las	Adjusted GPS Time
LD34561459.las	Adjusted GPS Time
LD34561462.las	Adjusted GPS Time
LD34561465.las	Adjusted GPS Time
LD34561468.las	Adjusted GPS Time
LD34561471.las	Adjusted GPS Time
LD34561474.las	Adjusted GPS Time
LD34561477.las	Adjusted GPS Time
LD34561480.las	Adjusted GPS Time
LD34561483.las	Adjusted GPS Time
LD34561486.las	Adjusted GPS Time
LD34561489.las	Adjusted GPS Time
LD34561492.las	Adjusted GPS Time
LD34561495.las	Adjusted GPS Time
LD34561498.las	Adjusted GPS Time
LD34561501.las	Adjusted GPS Time
LD34561504.las	Adjusted GPS Time
LD34561507.las	Adjusted GPS Time
LD34561510.las	Adjusted GPS Time
LD34561513.las	Adjusted GPS Time
LD34561516.las	Adjusted GPS Time
LD34561519.las	Adjusted GPS Time
LD34561522.las	Adjusted GPS Time
LD34561525.las	Adjusted GPS Time
LD34561528.las	Adjusted GPS Time
LD34561531.las	Adjusted GPS Time
LD34561534.las	Adjusted GPS Time

DPH-3 Report on Time of Global Positioning System Data (Tiled Data) - continued

<u>File</u>	<u>GPS Time Type</u>
LD34561537.las	Adjusted GPS Time
LD34561540.las	Adjusted GPS Time
LD34561543.las	Adjusted GPS Time
LD34561546.las	Adjusted GPS Time
LD34561549.las	Adjusted GPS Time
LD34561552.las	Adjusted GPS Time
LD34561555.las	Adjusted GPS Time
LD34561558.las	Adjusted GPS Time
LD34561561.las	Adjusted GPS Time
LD34561564.las	Adjusted GPS Time
LD34561567.las	Adjusted GPS Time
LD34561570.las	Adjusted GPS Time
LD34561573.las	Adjusted GPS Time
LD34561576.las	Adjusted GPS Time
LD34561579.las	Adjusted GPS Time
LD34561582.las	Adjusted GPS Time
LD34561585.las	Adjusted GPS Time
LD34561588.las	Adjusted GPS Time
LD34561591.las	Adjusted GPS Time
LD34561594.las	Adjusted GPS Time
LD34561597.las	Adjusted GPS Time
LD34561600.las	Adjusted GPS Time
LD34561603.las	Adjusted GPS Time
LD34561606.las	Adjusted GPS Time
LD34561609.las	Adjusted GPS Time
LD34591396.las	Adjusted GPS Time
LD34591399.las	Adjusted GPS Time
LD34591402.las	Adjusted GPS Time
LD34591405.las	Adjusted GPS Time
LD34591408.las	Adjusted GPS Time
LD34591411.las	Adjusted GPS Time
LD34591414.las	Adjusted GPS Time
LD34591417.las	Adjusted GPS Time
LD34591420.las	Adjusted GPS Time
LD34591423.las	Adjusted GPS Time
LD34591426.las	Adjusted GPS Time
LD34591429.las	Adjusted GPS Time
LD34591432.las	Adjusted GPS Time
LD34591435.las	Adjusted GPS Time
LD34591438.las	Adjusted GPS Time
LD34591441.las	Adjusted GPS Time
LD34591444.las	Adjusted GPS Time
LD34591447.las	Adjusted GPS Time
LD34591450.las	Adjusted GPS Time
LD34591453.las	Adjusted GPS Time
LD34591456.las	Adjusted GPS Time
LD34591459.las	Adjusted GPS Time

DPH-3 Report on Time of Global Positioning System Data (Tiled Data) - continued

<u>File</u>	<u>GPS Time Type</u>
LD34591462.las	Adjusted GPS Time
LD34591465.las	Adjusted GPS Time
LD34591468.las	Adjusted GPS Time
LD34591471.las	Adjusted GPS Time
LD34591474.las	Adjusted GPS Time
LD34591477.las	Adjusted GPS Time
LD34591480.las	Adjusted GPS Time
LD34591483.las	Adjusted GPS Time
LD34591486.las	Adjusted GPS Time
LD34591489.las	Adjusted GPS Time
LD34591492.las	Adjusted GPS Time
LD34591495.las	Adjusted GPS Time
LD34591498.las	Adjusted GPS Time
LD34591501.las	Adjusted GPS Time
LD34591504.las	Adjusted GPS Time
LD34591507.las	Adjusted GPS Time
LD34591510.las	Adjusted GPS Time
LD34591513.las	Adjusted GPS Time
LD34591516.las	Adjusted GPS Time
LD34591519.las	Adjusted GPS Time
LD34591522.las	Adjusted GPS Time
LD34591525.las	Adjusted GPS Time
LD34591528.las	Adjusted GPS Time
LD34591531.las	Adjusted GPS Time
LD34591534.las	Adjusted GPS Time
LD34591537.las	Adjusted GPS Time
LD34591540.las	Adjusted GPS Time
LD34591543.las	Adjusted GPS Time
LD34591546.las	Adjusted GPS Time
LD34591549.las	Adjusted GPS Time
LD34591552.las	Adjusted GPS Time
LD34591555.las	Adjusted GPS Time
LD34591558.las	Adjusted GPS Time
LD34591561.las	Adjusted GPS Time
LD34591564.las	Adjusted GPS Time
LD34591567.las	Adjusted GPS Time
LD34591570.las	Adjusted GPS Time
LD34591573.las	Adjusted GPS Time
LD34591576.las	Adjusted GPS Time
LD34591579.las	Adjusted GPS Time
LD34591582.las	Adjusted GPS Time
LD34591585.las	Adjusted GPS Time
LD34591588.las	Adjusted GPS Time
LD34591591.las	Adjusted GPS Time
LD34591594.las	Adjusted GPS Time
LD34591597.las	Adjusted GPS Time
LD34591600.las	Adjusted GPS Time

DPH-3 Report on Time of Global Positioning System Data (Tiled Data) - continued

<u>File</u>	<u>GPS Time Type</u>
LD34591603.las	Adjusted GPS Time
LD34591606.las	Adjusted GPS Time
LD34591609.las	Adjusted GPS Time
LD34621396.las	Adjusted GPS Time
LD34621399.las	Adjusted GPS Time
LD34621402.las	Adjusted GPS Time
LD34621405.las	Adjusted GPS Time
LD34621408.las	Adjusted GPS Time
LD34621411.las	Adjusted GPS Time
LD34621414.las	Adjusted GPS Time
LD34621417.las	Adjusted GPS Time
LD34621420.las	Adjusted GPS Time
LD34621423.las	Adjusted GPS Time
LD34621426.las	Adjusted GPS Time
LD34621429.las	Adjusted GPS Time
LD34621432.las	Adjusted GPS Time
LD34621435.las	Adjusted GPS Time
LD34621438.las	Adjusted GPS Time
LD34621441.las	Adjusted GPS Time
LD34621444.las	Adjusted GPS Time
LD34621447.las	Adjusted GPS Time
LD34621450.las	Adjusted GPS Time
LD34621453.las	Adjusted GPS Time
LD34621456.las	Adjusted GPS Time
LD34621459.las	Adjusted GPS Time
LD34621462.las	Adjusted GPS Time
LD34621465.las	Adjusted GPS Time
LD34621468.las	Adjusted GPS Time
LD34621471.las	Adjusted GPS Time
LD34621474.las	Adjusted GPS Time
LD34621477.las	Adjusted GPS Time
LD34621480.las	Adjusted GPS Time
LD34621483.las	Adjusted GPS Time
LD34621486.las	Adjusted GPS Time
LD34621489.las	Adjusted GPS Time
LD34621492.las	Adjusted GPS Time
LD34621495.las	Adjusted GPS Time
LD34621498.las	Adjusted GPS Time
LD34621501.las	Adjusted GPS Time
LD34621504.las	Adjusted GPS Time
LD34621507.las	Adjusted GPS Time
LD34621510.las	Adjusted GPS Time
LD34621513.las	Adjusted GPS Time
LD34621516.las	Adjusted GPS Time
LD34621519.las	Adjusted GPS Time
LD34621522.las	Adjusted GPS Time
LD34621525.las	Adjusted GPS Time

DPH-3 Report on Time of Global Positioning System Data (Tiled Data) - continued

<u>File</u>	<u>GPS Time Type</u>
LD34621528.las	Adjusted GPS Time
LD34621531.las	Adjusted GPS Time
LD34621534.las	Adjusted GPS Time
LD34621537.las	Adjusted GPS Time
LD34621540.las	Adjusted GPS Time
LD34621543.las	Adjusted GPS Time
LD34621546.las	Adjusted GPS Time
LD34621549.las	Adjusted GPS Time
LD34621552.las	Adjusted GPS Time
LD34621555.las	Adjusted GPS Time
LD34621558.las	Adjusted GPS Time
LD34621561.las	Adjusted GPS Time
LD34621564.las	Adjusted GPS Time
LD34621567.las	Adjusted GPS Time
LD34621570.las	Adjusted GPS Time
LD34621573.las	Adjusted GPS Time
LD34621576.las	Adjusted GPS Time
LD34621579.las	Adjusted GPS Time
LD34621582.las	Adjusted GPS Time
LD34621585.las	Adjusted GPS Time
LD34621588.las	Adjusted GPS Time
LD34621591.las	Adjusted GPS Time
LD34621594.las	Adjusted GPS Time
LD34621597.las	Adjusted GPS Time
LD34621600.las	Adjusted GPS Time
LD34621603.las	Adjusted GPS Time
LD34621606.las	Adjusted GPS Time
LD34621609.las	Adjusted GPS Time
LD34651396.las	Adjusted GPS Time
LD34651399.las	Adjusted GPS Time
LD34651402.las	Adjusted GPS Time
LD34651405.las	Adjusted GPS Time
LD34651408.las	Adjusted GPS Time
LD34651411.las	Adjusted GPS Time
LD34651414.las	Adjusted GPS Time
LD34651417.las	Adjusted GPS Time
LD34651420.las	Adjusted GPS Time
LD34651423.las	Adjusted GPS Time
LD34651426.las	Adjusted GPS Time
LD34651429.las	Adjusted GPS Time
LD34651432.las	Adjusted GPS Time
LD34651435.las	Adjusted GPS Time
LD34651438.las	Adjusted GPS Time
LD34651441.las	Adjusted GPS Time
LD34651444.las	Adjusted GPS Time
LD34651447.las	Adjusted GPS Time
LD34651450.las	Adjusted GPS Time

DPH-3 Report on Time of Global Positioning System Data (Tiled Data) - continued

<u>File</u>	<u>GPS Time Type</u>
LD34651453.las	Adjusted GPS Time
LD34651456.las	Adjusted GPS Time
LD34651459.las	Adjusted GPS Time
LD34651462.las	Adjusted GPS Time
LD34651465.las	Adjusted GPS Time
LD34651468.las	Adjusted GPS Time
LD34651471.las	Adjusted GPS Time
LD34651474.las	Adjusted GPS Time
LD34651477.las	Adjusted GPS Time
LD34651480.las	Adjusted GPS Time
LD34651483.las	Adjusted GPS Time
LD34651486.las	Adjusted GPS Time
LD34651489.las	Adjusted GPS Time
LD34651492.las	Adjusted GPS Time
LD34651495.las	Adjusted GPS Time
LD34651498.las	Adjusted GPS Time
LD34651501.las	Adjusted GPS Time
LD34651504.las	Adjusted GPS Time
LD34651507.las	Adjusted GPS Time
LD34651510.las	Adjusted GPS Time
LD34651513.las	Adjusted GPS Time
LD34651516.las	Adjusted GPS Time
LD34651519.las	Adjusted GPS Time
LD34651522.las	Adjusted GPS Time
LD34651525.las	Adjusted GPS Time
LD34651528.las	Adjusted GPS Time
LD34651531.las	Adjusted GPS Time
LD34651534.las	Adjusted GPS Time
LD34651537.las	Adjusted GPS Time
LD34651540.las	Adjusted GPS Time
LD34651543.las	Adjusted GPS Time
LD34651546.las	Adjusted GPS Time
LD34651549.las	Adjusted GPS Time
LD34651552.las	Adjusted GPS Time
LD34651555.las	Adjusted GPS Time
LD34651558.las	Adjusted GPS Time
LD34651561.las	Adjusted GPS Time
LD34651564.las	Adjusted GPS Time
LD34651567.las	Adjusted GPS Time
LD34651570.las	Adjusted GPS Time
LD34651573.las	Adjusted GPS Time
LD34651576.las	Adjusted GPS Time
LD34651579.las	Adjusted GPS Time
LD34651582.las	Adjusted GPS Time
LD34651585.las	Adjusted GPS Time
LD34651588.las	Adjusted GPS Time
LD34651591.las	Adjusted GPS Time

DPH-3 Report on Time of Global Positioning System Data (Tiled Data) - continued

<u>File</u>	<u>GPS Time Type</u>
LD34651594.las	Adjusted GPS Time
LD34651597.las	Adjusted GPS Time
LD34651600.las	Adjusted GPS Time
LD34651603.las	Adjusted GPS Time
LD34651606.las	Adjusted GPS Time
LD34651609.las	Adjusted GPS Time
LD34681396.las	Adjusted GPS Time
LD34681399.las	Adjusted GPS Time
LD34681402.las	Adjusted GPS Time
LD34681405.las	Adjusted GPS Time
LD34681408.las	Adjusted GPS Time
LD34681411.las	Adjusted GPS Time
LD34681414.las	Adjusted GPS Time
LD34681417.las	Adjusted GPS Time
LD34681420.las	Adjusted GPS Time
LD34681423.las	Adjusted GPS Time
LD34681426.las	Adjusted GPS Time
LD34681429.las	Adjusted GPS Time
LD34681432.las	Adjusted GPS Time
LD34681435.las	Adjusted GPS Time
LD34681438.las	Adjusted GPS Time
LD34681441.las	Adjusted GPS Time
LD34681444.las	Adjusted GPS Time
LD34681447.las	Adjusted GPS Time
LD34681450.las	Adjusted GPS Time
LD34681453.las	Adjusted GPS Time
LD34681456.las	Adjusted GPS Time
LD34681459.las	Adjusted GPS Time
LD34681462.las	Adjusted GPS Time
LD34681465.las	Adjusted GPS Time
LD34681468.las	Adjusted GPS Time
LD34681471.las	Adjusted GPS Time
LD34681474.las	Adjusted GPS Time
LD34681477.las	Adjusted GPS Time
LD34681480.las	Adjusted GPS Time
LD34681483.las	Adjusted GPS Time
LD34681486.las	Adjusted GPS Time
LD34681489.las	Adjusted GPS Time
LD34681492.las	Adjusted GPS Time
LD34681495.las	Adjusted GPS Time
LD34681498.las	Adjusted GPS Time
LD34681501.las	Adjusted GPS Time
LD34681504.las	Adjusted GPS Time
LD34681507.las	Adjusted GPS Time
LD34681510.las	Adjusted GPS Time
LD34681513.las	Adjusted GPS Time
LD34681516.las	Adjusted GPS Time

DPH-3 Report on Time of Global Positioning System Data (Tiled Data) - continued

<u>File</u>	<u>GPS Time Type</u>
LD34681519.las	Adjusted GPS Time
LD34681522.las	Adjusted GPS Time
LD34681525.las	Adjusted GPS Time
LD34681528.las	Adjusted GPS Time
LD34681531.las	Adjusted GPS Time
LD34681534.las	Adjusted GPS Time
LD34681537.las	Adjusted GPS Time
LD34681540.las	Adjusted GPS Time
LD34681543.las	Adjusted GPS Time
LD34681546.las	Adjusted GPS Time
LD34681549.las	Adjusted GPS Time
LD34681552.las	Adjusted GPS Time
LD34681555.las	Adjusted GPS Time
LD34681558.las	Adjusted GPS Time
LD34681561.las	Adjusted GPS Time
LD34681564.las	Adjusted GPS Time
LD34681567.las	Adjusted GPS Time
LD34681570.las	Adjusted GPS Time
LD34681573.las	Adjusted GPS Time
LD34681576.las	Adjusted GPS Time
LD34681579.las	Adjusted GPS Time
LD34681582.las	Adjusted GPS Time
LD34681585.las	Adjusted GPS Time
LD34681588.las	Adjusted GPS Time
LD34681591.las	Adjusted GPS Time
LD34681594.las	Adjusted GPS Time
LD34681597.las	Adjusted GPS Time
LD34681600.las	Adjusted GPS Time
LD34681603.las	Adjusted GPS Time
LD34681606.las	Adjusted GPS Time
LD34681609.las	Adjusted GPS Time
LD34711396.las	Adjusted GPS Time
LD34711399.las	Adjusted GPS Time
LD34711402.las	Adjusted GPS Time
LD34711405.las	Adjusted GPS Time
LD34711408.las	Adjusted GPS Time
LD34711411.las	Adjusted GPS Time
LD34711414.las	Adjusted GPS Time
LD34711417.las	Adjusted GPS Time
LD34711420.las	Adjusted GPS Time
LD34711423.las	Adjusted GPS Time
LD34711426.las	Adjusted GPS Time
LD34711429.las	Adjusted GPS Time
LD34711432.las	Adjusted GPS Time
LD34711435.las	Adjusted GPS Time
LD34711438.las	Adjusted GPS Time
LD34711441.las	Adjusted GPS Time

DPH-3 Report on Time of Global Positioning System Data (Tiled Data) - continued

<u>File</u>	<u>GPS Time Type</u>
LD34711444.las	Adjusted GPS Time
LD34711447.las	Adjusted GPS Time
LD34711450.las	Adjusted GPS Time
LD34711453.las	Adjusted GPS Time
LD34711456.las	Adjusted GPS Time
LD34711459.las	Adjusted GPS Time
LD34711462.las	Adjusted GPS Time
LD34711465.las	Adjusted GPS Time
LD34711468.las	Adjusted GPS Time
LD34711471.las	Adjusted GPS Time
LD34711474.las	Adjusted GPS Time
LD34711477.las	Adjusted GPS Time
LD34711480.las	Adjusted GPS Time
LD34711483.las	Adjusted GPS Time
LD34711486.las	Adjusted GPS Time
LD34711489.las	Adjusted GPS Time
LD34711492.las	Adjusted GPS Time
LD34711495.las	Adjusted GPS Time
LD34711498.las	Adjusted GPS Time
LD34711501.las	Adjusted GPS Time
LD34711504.las	Adjusted GPS Time
LD34711507.las	Adjusted GPS Time
LD34711510.las	Adjusted GPS Time
LD34711513.las	Adjusted GPS Time
LD34711516.las	Adjusted GPS Time
LD34711519.las	Adjusted GPS Time
LD34711522.las	Adjusted GPS Time
LD34711525.las	Adjusted GPS Time
LD34711528.las	Adjusted GPS Time
LD34711531.las	Adjusted GPS Time
LD34711534.las	Adjusted GPS Time
LD34711537.las	Adjusted GPS Time
LD34711540.las	Adjusted GPS Time
LD34711543.las	Adjusted GPS Time
LD34711546.las	Adjusted GPS Time
LD34711549.las	Adjusted GPS Time
LD34711552.las	Adjusted GPS Time
LD34711555.las	Adjusted GPS Time
LD34711558.las	Adjusted GPS Time
LD34711561.las	Adjusted GPS Time
LD34711564.las	Adjusted GPS Time
LD34711567.las	Adjusted GPS Time
LD34711570.las	Adjusted GPS Time
LD34711573.las	Adjusted GPS Time
LD34711576.las	Adjusted GPS Time
LD34711579.las	Adjusted GPS Time
LD34711582.las	Adjusted GPS Time

DPH-3 Report on Time of Global Positioning System Data (Tiled Data) - continued

<u>File</u>	<u>GPS Time Type</u>
LD34711585.las	Adjusted GPS Time
LD34711588.las	Adjusted GPS Time
LD34711591.las	Adjusted GPS Time
LD34711594.las	Adjusted GPS Time
LD34711597.las	Adjusted GPS Time
LD34711600.las	Adjusted GPS Time
LD34711603.las	Adjusted GPS Time
LD34711606.las	Adjusted GPS Time
LD34711609.las	Adjusted GPS Time
LD34741396.las	Adjusted GPS Time
LD34741399.las	Adjusted GPS Time
LD34741402.las	Adjusted GPS Time
LD34741405.las	Adjusted GPS Time
LD34741408.las	Adjusted GPS Time
LD34741411.las	Adjusted GPS Time
LD34741414.las	Adjusted GPS Time
LD34741417.las	Adjusted GPS Time
LD34741420.las	Adjusted GPS Time
LD34741423.las	Adjusted GPS Time
LD34741426.las	Adjusted GPS Time
LD34741429.las	Adjusted GPS Time
LD34741432.las	Adjusted GPS Time
LD34741435.las	Adjusted GPS Time
LD34741438.las	Adjusted GPS Time
LD34741441.las	Adjusted GPS Time
LD34741444.las	Adjusted GPS Time
LD34741447.las	Adjusted GPS Time
LD34741450.las	Adjusted GPS Time
LD34741453.las	Adjusted GPS Time
LD34741456.las	Adjusted GPS Time
LD34741459.las	Adjusted GPS Time
LD34741462.las	Adjusted GPS Time
LD34741465.las	Adjusted GPS Time
LD34741468.las	Adjusted GPS Time
LD34741471.las	Adjusted GPS Time
LD34741474.las	Adjusted GPS Time
LD34741477.las	Adjusted GPS Time
LD34741480.las	Adjusted GPS Time
LD34741483.las	Adjusted GPS Time
LD34741486.las	Adjusted GPS Time
LD34741489.las	Adjusted GPS Time
LD34741492.las	Adjusted GPS Time
LD34741495.las	Adjusted GPS Time
LD34741498.las	Adjusted GPS Time
LD34741501.las	Adjusted GPS Time
LD34741504.las	Adjusted GPS Time
LD34741507.las	Adjusted GPS Time

DPH-3 Report on Time of Global Positioning System Data (Tiled Data) - continued

<u>File</u>	<u>GPS Time Type</u>
LD34741510.las	Adjusted GPS Time
LD34741513.las	Adjusted GPS Time
LD34741516.las	Adjusted GPS Time
LD34741519.las	Adjusted GPS Time
LD34741522.las	Adjusted GPS Time
LD34741525.las	Adjusted GPS Time
LD34741528.las	Adjusted GPS Time
LD34741531.las	Adjusted GPS Time
LD34741534.las	Adjusted GPS Time
LD34741537.las	Adjusted GPS Time
LD34741540.las	Adjusted GPS Time
LD34741543.las	Adjusted GPS Time
LD34741546.las	Adjusted GPS Time
LD34741549.las	Adjusted GPS Time
LD34741552.las	Adjusted GPS Time
LD34741555.las	Adjusted GPS Time
LD34741558.las	Adjusted GPS Time
LD34741561.las	Adjusted GPS Time
LD34741564.las	Adjusted GPS Time
LD34741567.las	Adjusted GPS Time
LD34741570.las	Adjusted GPS Time
LD34741573.las	Adjusted GPS Time
LD34741576.las	Adjusted GPS Time
LD34741579.las	Adjusted GPS Time
LD34741582.las	Adjusted GPS Time
LD34741585.las	Adjusted GPS Time
LD34741588.las	Adjusted GPS Time
LD34741591.las	Adjusted GPS Time
LD34741594.las	Adjusted GPS Time
LD34741597.las	Adjusted GPS Time
LD34741600.las	Adjusted GPS Time
LD34741603.las	Adjusted GPS Time
LD34741606.las	Adjusted GPS Time
LD34741609.las	Adjusted GPS Time
LD34771396.las	Adjusted GPS Time
LD34771399.las	Adjusted GPS Time
LD34771402.las	Adjusted GPS Time
LD34771405.las	Adjusted GPS Time
LD34771408.las	Adjusted GPS Time
LD34771411.las	Adjusted GPS Time
LD34771414.las	Adjusted GPS Time
LD34771417.las	Adjusted GPS Time
LD34771420.las	Adjusted GPS Time
LD34771423.las	Adjusted GPS Time
LD34771426.las	Adjusted GPS Time
LD34771429.las	Adjusted GPS Time
LD34771432.las	Adjusted GPS Time

DPH-3 Report on Time of Global Positioning System Data (Tiled Data) - continued

<u>File</u>	<u>GPS Time Type</u>
LD34771435.las	Adjusted GPS Time
LD34771438.las	Adjusted GPS Time
LD34771441.las	Adjusted GPS Time
LD34771444.las	Adjusted GPS Time
LD34771447.las	Adjusted GPS Time
LD34771450.las	Adjusted GPS Time
LD34771453.las	Adjusted GPS Time
LD34771456.las	Adjusted GPS Time
LD34771459.las	Adjusted GPS Time
LD34771462.las	Adjusted GPS Time
LD34771465.las	Adjusted GPS Time
LD34771468.las	Adjusted GPS Time
LD34771471.las	Adjusted GPS Time
LD34771474.las	Adjusted GPS Time
LD34771477.las	Adjusted GPS Time
LD34771480.las	Adjusted GPS Time
LD34771483.las	Adjusted GPS Time
LD34771486.las	Adjusted GPS Time
LD34771489.las	Adjusted GPS Time
LD34771492.las	Adjusted GPS Time
LD34771495.las	Adjusted GPS Time
LD34771498.las	Adjusted GPS Time
LD34771501.las	Adjusted GPS Time
LD34771504.las	Adjusted GPS Time
LD34771507.las	Adjusted GPS Time
LD34771510.las	Adjusted GPS Time
LD34771513.las	Adjusted GPS Time
LD34771516.las	Adjusted GPS Time
LD34771519.las	Adjusted GPS Time
LD34771522.las	Adjusted GPS Time
LD34771525.las	Adjusted GPS Time
LD34771528.las	Adjusted GPS Time
LD34771531.las	Adjusted GPS Time
LD34771534.las	Adjusted GPS Time
LD34771537.las	Adjusted GPS Time
LD34771540.las	Adjusted GPS Time
LD34771543.las	Adjusted GPS Time
LD34771546.las	Adjusted GPS Time
LD34771549.las	Adjusted GPS Time
LD34771552.las	Adjusted GPS Time
LD34771555.las	Adjusted GPS Time
LD34771558.las	Adjusted GPS Time
LD34771561.las	Adjusted GPS Time
LD34771564.las	Adjusted GPS Time
LD34771567.las	Adjusted GPS Time
LD34771570.las	Adjusted GPS Time
LD34771573.las	Adjusted GPS Time

DPH-3 Report on Time of Global Positioning System Data (Tiled Data) - continued

<u>File</u>	<u>GPS Time Type</u>
LD34771576.las	Adjusted GPS Time
LD34771579.las	Adjusted GPS Time
LD34771582.las	Adjusted GPS Time
LD34771585.las	Adjusted GPS Time
LD34771588.las	Adjusted GPS Time
LD34771591.las	Adjusted GPS Time
LD34771594.las	Adjusted GPS Time
LD34771597.las	Adjusted GPS Time
LD34771600.las	Adjusted GPS Time
LD34771603.las	Adjusted GPS Time
LD34771606.las	Adjusted GPS Time
LD34771609.las	Adjusted GPS Time
LD34801396.las	Adjusted GPS Time
LD34801399.las	Adjusted GPS Time
LD34801402.las	Adjusted GPS Time
LD34801405.las	Adjusted GPS Time
LD34801408.las	Adjusted GPS Time
LD34801411.las	Adjusted GPS Time
LD34801414.las	Adjusted GPS Time
LD34801417.las	Adjusted GPS Time
LD34801420.las	Adjusted GPS Time
LD34801423.las	Adjusted GPS Time
LD34801426.las	Adjusted GPS Time
LD34801429.las	Adjusted GPS Time
LD34801432.las	Adjusted GPS Time
LD34801435.las	Adjusted GPS Time
LD34801438.las	Adjusted GPS Time
LD34801441.las	Adjusted GPS Time
LD34801444.las	Adjusted GPS Time
LD34801447.las	Adjusted GPS Time
LD34801450.las	Adjusted GPS Time
LD34801453.las	Adjusted GPS Time
LD34801456.las	Adjusted GPS Time
LD34801459.las	Adjusted GPS Time
LD34801462.las	Adjusted GPS Time
LD34801465.las	Adjusted GPS Time
LD34801468.las	Adjusted GPS Time
LD34801471.las	Adjusted GPS Time
LD34801474.las	Adjusted GPS Time
LD34801477.las	Adjusted GPS Time
LD34801480.las	Adjusted GPS Time
LD34801483.las	Adjusted GPS Time
LD34801486.las	Adjusted GPS Time
LD34801489.las	Adjusted GPS Time
LD34801492.las	Adjusted GPS Time
LD34801495.las	Adjusted GPS Time
LD34801498.las	Adjusted GPS Time

DPH-3 Report on Time of Global Positioning System Data (Tiled Data) - continued

<u>File</u>	<u>GPS Time Type</u>
LD34801501.las	Adjusted GPS Time
LD34801504.las	Adjusted GPS Time
LD34801507.las	Adjusted GPS Time
LD34801510.las	Adjusted GPS Time
LD34801513.las	Adjusted GPS Time
LD34801516.las	Adjusted GPS Time
LD34801519.las	Adjusted GPS Time
LD34801522.las	Adjusted GPS Time
LD34801525.las	Adjusted GPS Time
LD34801528.las	Adjusted GPS Time
LD34801531.las	Adjusted GPS Time
LD34801534.las	Adjusted GPS Time
LD34801537.las	Adjusted GPS Time
LD34801540.las	Adjusted GPS Time
LD34801543.las	Adjusted GPS Time
LD34801546.las	Adjusted GPS Time
LD34801549.las	Adjusted GPS Time
LD34801552.las	Adjusted GPS Time
LD34801555.las	Adjusted GPS Time
LD34801558.las	Adjusted GPS Time
LD34801561.las	Adjusted GPS Time
LD34801564.las	Adjusted GPS Time
LD34801567.las	Adjusted GPS Time
LD34801570.las	Adjusted GPS Time
LD34801573.las	Adjusted GPS Time
LD34801576.las	Adjusted GPS Time
LD34801579.las	Adjusted GPS Time
LD34801582.las	Adjusted GPS Time
LD34801585.las	Adjusted GPS Time
LD34801588.las	Adjusted GPS Time
LD34801591.las	Adjusted GPS Time
LD34801594.las	Adjusted GPS Time
LD34801597.las	Adjusted GPS Time
LD34801600.las	Adjusted GPS Time
LD34801603.las	Adjusted GPS Time
LD34801606.las	Adjusted GPS Time
LD34801609.las	Adjusted GPS Time
LD34831396.las	Adjusted GPS Time
LD34831399.las	Adjusted GPS Time
LD34831402.las	Adjusted GPS Time
LD34831405.las	Adjusted GPS Time
LD34831408.las	Adjusted GPS Time
LD34831411.las	Adjusted GPS Time
LD34831414.las	Adjusted GPS Time
LD34831417.las	Adjusted GPS Time
LD34831420.las	Adjusted GPS Time
LD34831423.las	Adjusted GPS Time

DPH-3 Report on Time of Global Positioning System Data (Tiled Data) - continued

<u>File</u>	<u>GPS Time Type</u>
LD34831426.las	Adjusted GPS Time
LD34831429.las	Adjusted GPS Time
LD34831432.las	Adjusted GPS Time
LD34831435.las	Adjusted GPS Time
LD34831438.las	Adjusted GPS Time
LD34831441.las	Adjusted GPS Time
LD34831444.las	Adjusted GPS Time
LD34831447.las	Adjusted GPS Time
LD34831450.las	Adjusted GPS Time
LD34831453.las	Adjusted GPS Time
LD34831456.las	Adjusted GPS Time
LD34831459.las	Adjusted GPS Time
LD34831462.las	Adjusted GPS Time
LD34831465.las	Adjusted GPS Time
LD34831468.las	Adjusted GPS Time
LD34831471.las	Adjusted GPS Time
LD34831474.las	Adjusted GPS Time
LD34831477.las	Adjusted GPS Time
LD34831480.las	Adjusted GPS Time
LD34831483.las	Adjusted GPS Time
LD34831486.las	Adjusted GPS Time
LD34831489.las	Adjusted GPS Time
LD34831492.las	Adjusted GPS Time
LD34831495.las	Adjusted GPS Time
LD34831498.las	Adjusted GPS Time
LD34831501.las	Adjusted GPS Time
LD34831504.las	Adjusted GPS Time
LD34831507.las	Adjusted GPS Time
LD34831510.las	Adjusted GPS Time
LD34831513.las	Adjusted GPS Time
LD34831516.las	Adjusted GPS Time
LD34831519.las	Adjusted GPS Time
LD34831522.las	Adjusted GPS Time
LD34831525.las	Adjusted GPS Time
LD34831528.las	Adjusted GPS Time
LD34831531.las	Adjusted GPS Time
LD34831534.las	Adjusted GPS Time
LD34831537.las	Adjusted GPS Time
LD34831540.las	Adjusted GPS Time
LD34831543.las	Adjusted GPS Time
LD34831546.las	Adjusted GPS Time
LD34831549.las	Adjusted GPS Time
LD34831552.las	Adjusted GPS Time
LD34831555.las	Adjusted GPS Time
LD34831558.las	Adjusted GPS Time
LD34831561.las	Adjusted GPS Time
LD34831564.las	Adjusted GPS Time

DPH-3 Report on Time of Global Positioning System Data (Tiled Data) - continued

<u>File</u>	<u>GPS Time Type</u>
LD34831567.las	Adjusted GPS Time
LD34831570.las	Adjusted GPS Time
LD34831573.las	Adjusted GPS Time
LD34831576.las	Adjusted GPS Time
LD34831579.las	Adjusted GPS Time
LD34831582.las	Adjusted GPS Time
LD34831585.las	Adjusted GPS Time
LD34831588.las	Adjusted GPS Time
LD34831591.las	Adjusted GPS Time
LD34831594.las	Adjusted GPS Time
LD34831597.las	Adjusted GPS Time
LD34831600.las	Adjusted GPS Time
LD34831603.las	Adjusted GPS Time
LD34831606.las	Adjusted GPS Time
LD34831609.las	Adjusted GPS Time
LD34861396.las	Adjusted GPS Time
LD34861399.las	Adjusted GPS Time
LD34861402.las	Adjusted GPS Time
LD34861405.las	Adjusted GPS Time
LD34861408.las	Adjusted GPS Time
LD34861411.las	Adjusted GPS Time
LD34861414.las	Adjusted GPS Time
LD34861417.las	Adjusted GPS Time
LD34861420.las	Adjusted GPS Time
LD34861423.las	Adjusted GPS Time
LD34861426.las	Adjusted GPS Time
LD34861429.las	Adjusted GPS Time
LD34861432.las	Adjusted GPS Time
LD34861435.las	Adjusted GPS Time
LD34861438.las	Adjusted GPS Time
LD34861441.las	Adjusted GPS Time
LD34861444.las	Adjusted GPS Time
LD34861447.las	Adjusted GPS Time
LD34861450.las	Adjusted GPS Time
LD34861453.las	Adjusted GPS Time
LD34861456.las	Adjusted GPS Time
LD34861459.las	Adjusted GPS Time
LD34861462.las	Adjusted GPS Time
LD34861465.las	Adjusted GPS Time
LD34861468.las	Adjusted GPS Time
LD34861471.las	Adjusted GPS Time
LD34861474.las	Adjusted GPS Time
LD34861477.las	Adjusted GPS Time
LD34861480.las	Adjusted GPS Time
LD34861483.las	Adjusted GPS Time
LD34861486.las	Adjusted GPS Time
LD34861489.las	Adjusted GPS Time

DPH-3 Report on Time of Global Positioning System Data (Tiled Data) - continued

<u>File</u>	<u>GPS Time Type</u>
LD34861492.las	Adjusted GPS Time
LD34861495.las	Adjusted GPS Time
LD34861498.las	Adjusted GPS Time
LD34861501.las	Adjusted GPS Time
LD34861504.las	Adjusted GPS Time
LD34861507.las	Adjusted GPS Time
LD34861510.las	Adjusted GPS Time
LD34861513.las	Adjusted GPS Time
LD34861516.las	Adjusted GPS Time
LD34861519.las	Adjusted GPS Time
LD34861522.las	Adjusted GPS Time
LD34861525.las	Adjusted GPS Time
LD34861528.las	Adjusted GPS Time
LD34861531.las	Adjusted GPS Time
LD34861534.las	Adjusted GPS Time
LD34861537.las	Adjusted GPS Time
LD34861540.las	Adjusted GPS Time
LD34861543.las	Adjusted GPS Time
LD34861546.las	Adjusted GPS Time
LD34861549.las	Adjusted GPS Time
LD34861552.las	Adjusted GPS Time
LD34861555.las	Adjusted GPS Time
LD34861558.las	Adjusted GPS Time
LD34861561.las	Adjusted GPS Time
LD34861564.las	Adjusted GPS Time
LD34861567.las	Adjusted GPS Time
LD34861570.las	Adjusted GPS Time
LD34861573.las	Adjusted GPS Time
LD34861576.las	Adjusted GPS Time
LD34861579.las	Adjusted GPS Time
LD34861582.las	Adjusted GPS Time
LD34861585.las	Adjusted GPS Time
LD34861588.las	Adjusted GPS Time
LD34861591.las	Adjusted GPS Time
LD34861594.las	Adjusted GPS Time
LD34861597.las	Adjusted GPS Time
LD34861600.las	Adjusted GPS Time
LD34861603.las	Adjusted GPS Time
LD34861606.las	Adjusted GPS Time
LD34861609.las	Adjusted GPS Time
LD34891396.las	Adjusted GPS Time
LD34891399.las	Adjusted GPS Time
LD34891402.las	Adjusted GPS Time
LD34891405.las	Adjusted GPS Time
LD34891408.las	Adjusted GPS Time
LD34891411.las	Adjusted GPS Time
LD34891414.las	Adjusted GPS Time

DPH-3 Report on Time of Global Positioning System Data (Tiled Data) - continued

<u>File</u>	<u>GPS Time Type</u>
LD34891417.las	Adjusted GPS Time
LD34891420.las	Adjusted GPS Time
LD34891423.las	Adjusted GPS Time
LD34891426.las	Adjusted GPS Time
LD34891429.las	Adjusted GPS Time
LD34891432.las	Adjusted GPS Time
LD34891435.las	Adjusted GPS Time
LD34891438.las	Adjusted GPS Time
LD34891441.las	Adjusted GPS Time
LD34891444.las	Adjusted GPS Time
LD34891447.las	Adjusted GPS Time
LD34891450.las	Adjusted GPS Time
LD34891453.las	Adjusted GPS Time
LD34891456.las	Adjusted GPS Time
LD34891459.las	Adjusted GPS Time
LD34891462.las	Adjusted GPS Time
LD34891465.las	Adjusted GPS Time
LD34891468.las	Adjusted GPS Time
LD34891471.las	Adjusted GPS Time
LD34891474.las	Adjusted GPS Time
LD34891477.las	Adjusted GPS Time
LD34891480.las	Adjusted GPS Time
LD34891483.las	Adjusted GPS Time
LD34891486.las	Adjusted GPS Time
LD34891489.las	Adjusted GPS Time
LD34891492.las	Adjusted GPS Time
LD34891495.las	Adjusted GPS Time
LD34891498.las	Adjusted GPS Time
LD34891501.las	Adjusted GPS Time
LD34891504.las	Adjusted GPS Time
LD34891507.las	Adjusted GPS Time
LD34891510.las	Adjusted GPS Time
LD34891513.las	Adjusted GPS Time
LD34891516.las	Adjusted GPS Time
LD34891519.las	Adjusted GPS Time
LD34891522.las	Adjusted GPS Time
LD34891525.las	Adjusted GPS Time
LD34891528.las	Adjusted GPS Time
LD34891531.las	Adjusted GPS Time
LD34891534.las	Adjusted GPS Time
LD34891537.las	Adjusted GPS Time
LD34891540.las	Adjusted GPS Time
LD34891543.las	Adjusted GPS Time
LD34891546.las	Adjusted GPS Time
LD34891549.las	Adjusted GPS Time
LD34891552.las	Adjusted GPS Time
LD34891555.las	Adjusted GPS Time

DPH-3 Report on Time of Global Positioning System Data (Tiled Data) - continued

<u>File</u>	<u>GPS Time Type</u>
LD34891558.las	Adjusted GPS Time
LD34891561.las	Adjusted GPS Time
LD34891564.las	Adjusted GPS Time
LD34891567.las	Adjusted GPS Time
LD34891570.las	Adjusted GPS Time
LD34891573.las	Adjusted GPS Time
LD34891576.las	Adjusted GPS Time
LD34891579.las	Adjusted GPS Time
LD34891582.las	Adjusted GPS Time
LD34891585.las	Adjusted GPS Time
LD34891588.las	Adjusted GPS Time
LD34891591.las	Adjusted GPS Time
LD34891594.las	Adjusted GPS Time
LD34891597.las	Adjusted GPS Time
LD34891600.las	Adjusted GPS Time
LD34891603.las	Adjusted GPS Time
LD34891606.las	Adjusted GPS Time
LD34891609.las	Adjusted GPS Time
LD34891612.las	Adjusted GPS Time
LD34921396.las	Adjusted GPS Time
LD34921399.las	Adjusted GPS Time
LD34921402.las	Adjusted GPS Time
LD34921405.las	Adjusted GPS Time
LD34921408.las	Adjusted GPS Time
LD34921411.las	Adjusted GPS Time
LD34921414.las	Adjusted GPS Time
LD34921417.las	Adjusted GPS Time
LD34921420.las	Adjusted GPS Time
LD34921423.las	Adjusted GPS Time
LD34921426.las	Adjusted GPS Time
LD34921429.las	Adjusted GPS Time
LD34921432.las	Adjusted GPS Time
LD34921435.las	Adjusted GPS Time
LD34921438.las	Adjusted GPS Time
LD34921441.las	Adjusted GPS Time
LD34921444.las	Adjusted GPS Time
LD34921447.las	Adjusted GPS Time
LD34921450.las	Adjusted GPS Time
LD34921453.las	Adjusted GPS Time
LD34921456.las	Adjusted GPS Time
LD34921459.las	Adjusted GPS Time
LD34921462.las	Adjusted GPS Time
LD34921465.las	Adjusted GPS Time
LD34921468.las	Adjusted GPS Time
LD34921471.las	Adjusted GPS Time
LD34921474.las	Adjusted GPS Time
LD34921477.las	Adjusted GPS Time

DPH-3 Report on Time of Global Positioning System Data (Tiled Data) - continued

<u>File</u>	<u>GPS Time Type</u>
LD34921480.las	Adjusted GPS Time
LD34921483.las	Adjusted GPS Time
LD34921486.las	Adjusted GPS Time
LD34921489.las	Adjusted GPS Time
LD34921492.las	Adjusted GPS Time
LD34921495.las	Adjusted GPS Time
LD34921498.las	Adjusted GPS Time
LD34921501.las	Adjusted GPS Time
LD34921504.las	Adjusted GPS Time
LD34921507.las	Adjusted GPS Time
LD34921510.las	Adjusted GPS Time
LD34921513.las	Adjusted GPS Time
LD34921516.las	Adjusted GPS Time
LD34921519.las	Adjusted GPS Time
LD34921522.las	Adjusted GPS Time
LD34921525.las	Adjusted GPS Time
LD34921528.las	Adjusted GPS Time
LD34921531.las	Adjusted GPS Time
LD34921534.las	Adjusted GPS Time
LD34921537.las	Adjusted GPS Time
LD34921540.las	Adjusted GPS Time
LD34921543.las	Adjusted GPS Time
LD34921546.las	Adjusted GPS Time
LD34921549.las	Adjusted GPS Time
LD34921552.las	Adjusted GPS Time
LD34921555.las	Adjusted GPS Time
LD34921558.las	Adjusted GPS Time
LD34921561.las	Adjusted GPS Time
LD34921564.las	Adjusted GPS Time
LD34921567.las	Adjusted GPS Time
LD34921570.las	Adjusted GPS Time
LD34921573.las	Adjusted GPS Time
LD34921576.las	Adjusted GPS Time
LD34921579.las	Adjusted GPS Time
LD34921582.las	Adjusted GPS Time
LD34921585.las	Adjusted GPS Time
LD34921588.las	Adjusted GPS Time
LD34921591.las	Adjusted GPS Time
LD34921594.las	Adjusted GPS Time
LD34921597.las	Adjusted GPS Time
LD34921600.las	Adjusted GPS Time
LD34921603.las	Adjusted GPS Time
LD34921606.las	Adjusted GPS Time
LD34921609.las	Adjusted GPS Time
LD34921612.las	Adjusted GPS Time
LD34951396.las	Adjusted GPS Time
LD34951399.las	Adjusted GPS Time

DPH-3 Report on Time of Global Positioning System Data (Tiled Data) - continued

<u>File</u>	<u>GPS Time Type</u>
LD34951402.las	Adjusted GPS Time
LD34951405.las	Adjusted GPS Time
LD34951408.las	Adjusted GPS Time
LD34951411.las	Adjusted GPS Time
LD34951414.las	Adjusted GPS Time
LD34951417.las	Adjusted GPS Time
LD34951420.las	Adjusted GPS Time
LD34951423.las	Adjusted GPS Time
LD34951426.las	Adjusted GPS Time
LD34951429.las	Adjusted GPS Time
LD34951432.las	Adjusted GPS Time
LD34951435.las	Adjusted GPS Time
LD34951438.las	Adjusted GPS Time
LD34951441.las	Adjusted GPS Time
LD34951444.las	Adjusted GPS Time
LD34951447.las	Adjusted GPS Time
LD34951450.las	Adjusted GPS Time
LD34951453.las	Adjusted GPS Time
LD34951456.las	Adjusted GPS Time
LD34951459.las	Adjusted GPS Time
LD34951462.las	Adjusted GPS Time
LD34951465.las	Adjusted GPS Time
LD34951468.las	Adjusted GPS Time
LD34951471.las	Adjusted GPS Time
LD34951474.las	Adjusted GPS Time
LD34951477.las	Adjusted GPS Time
LD34951480.las	Adjusted GPS Time
LD34951483.las	Adjusted GPS Time
LD34951486.las	Adjusted GPS Time
LD34951489.las	Adjusted GPS Time
LD34951492.las	Adjusted GPS Time
LD34951495.las	Adjusted GPS Time
LD34951498.las	Adjusted GPS Time
LD34951501.las	Adjusted GPS Time
LD34951504.las	Adjusted GPS Time
LD34951507.las	Adjusted GPS Time
LD34951510.las	Adjusted GPS Time
LD34951513.las	Adjusted GPS Time
LD34951516.las	Adjusted GPS Time
LD34951519.las	Adjusted GPS Time
LD34951522.las	Adjusted GPS Time
LD34951525.las	Adjusted GPS Time
LD34951528.las	Adjusted GPS Time
LD34951531.las	Adjusted GPS Time
LD34951534.las	Adjusted GPS Time
LD34951537.las	Adjusted GPS Time
LD34951540.las	Adjusted GPS Time

DPH-3 Report on Time of Global Positioning System Data (Tiled Data) - continued

<u>File</u>	<u>GPS Time Type</u>
LD34951543.las	Adjusted GPS Time
LD34951546.las	Adjusted GPS Time
LD34951549.las	Adjusted GPS Time
LD34951552.las	Adjusted GPS Time
LD34951555.las	Adjusted GPS Time
LD34951558.las	Adjusted GPS Time
LD34951561.las	Adjusted GPS Time
LD34951564.las	Adjusted GPS Time
LD34951567.las	Adjusted GPS Time
LD34951570.las	Adjusted GPS Time
LD34951573.las	Adjusted GPS Time
LD34951576.las	Adjusted GPS Time
LD34951579.las	Adjusted GPS Time
LD34951582.las	Adjusted GPS Time
LD34951585.las	Adjusted GPS Time
LD34951588.las	Adjusted GPS Time
LD34951591.las	Adjusted GPS Time
LD34951594.las	Adjusted GPS Time
LD34951597.las	Adjusted GPS Time
LD34951600.las	Adjusted GPS Time
LD34951603.las	Adjusted GPS Time
LD34951606.las	Adjusted GPS Time
LD34951609.las	Adjusted GPS Time
LD34951612.las	Adjusted GPS Time
LD34981396.las	Adjusted GPS Time
LD34981399.las	Adjusted GPS Time
LD34981402.las	Adjusted GPS Time
LD34981405.las	Adjusted GPS Time
LD34981408.las	Adjusted GPS Time
LD34981411.las	Adjusted GPS Time
LD34981414.las	Adjusted GPS Time
LD34981417.las	Adjusted GPS Time
LD34981420.las	Adjusted GPS Time
LD34981423.las	Adjusted GPS Time
LD34981426.las	Adjusted GPS Time
LD34981429.las	Adjusted GPS Time
LD34981432.las	Adjusted GPS Time
LD34981435.las	Adjusted GPS Time
LD34981438.las	Adjusted GPS Time
LD34981441.las	Adjusted GPS Time
LD34981444.las	Adjusted GPS Time
LD34981447.las	Adjusted GPS Time
LD34981450.las	Adjusted GPS Time
LD34981453.las	Adjusted GPS Time
LD34981456.las	Adjusted GPS Time
LD34981459.las	Adjusted GPS Time
LD34981462.las	Adjusted GPS Time

DPH-3 Report on Time of Global Positioning System Data (Tiled Data) - continued

<u>File</u>	<u>GPS Time Type</u>
LD34981465.las	Adjusted GPS Time
LD34981468.las	Adjusted GPS Time
LD34981471.las	Adjusted GPS Time
LD34981474.las	Adjusted GPS Time
LD34981477.las	Adjusted GPS Time
LD34981480.las	Adjusted GPS Time
LD34981483.las	Adjusted GPS Time
LD34981486.las	Adjusted GPS Time
LD34981489.las	Adjusted GPS Time
LD34981492.las	Adjusted GPS Time
LD34981495.las	Adjusted GPS Time
LD34981498.las	Adjusted GPS Time
LD34981501.las	Adjusted GPS Time
LD34981504.las	Adjusted GPS Time
LD34981507.las	Adjusted GPS Time
LD34981510.las	Adjusted GPS Time
LD34981513.las	Adjusted GPS Time
LD34981516.las	Adjusted GPS Time
LD34981519.las	Adjusted GPS Time
LD34981522.las	Adjusted GPS Time
LD34981525.las	Adjusted GPS Time
LD34981528.las	Adjusted GPS Time
LD34981531.las	Adjusted GPS Time
LD34981534.las	Adjusted GPS Time
LD34981537.las	Adjusted GPS Time
LD34981540.las	Adjusted GPS Time
LD34981543.las	Adjusted GPS Time
LD34981546.las	Adjusted GPS Time
LD34981549.las	Adjusted GPS Time
LD34981552.las	Adjusted GPS Time
LD34981555.las	Adjusted GPS Time
LD34981558.las	Adjusted GPS Time
LD34981561.las	Adjusted GPS Time
LD34981564.las	Adjusted GPS Time
LD34981567.las	Adjusted GPS Time
LD34981570.las	Adjusted GPS Time
LD34981573.las	Adjusted GPS Time
LD34981576.las	Adjusted GPS Time
LD34981579.las	Adjusted GPS Time
LD34981582.las	Adjusted GPS Time
LD34981585.las	Adjusted GPS Time
LD34981588.las	Adjusted GPS Time
LD34981591.las	Adjusted GPS Time
LD34981594.las	Adjusted GPS Time
LD34981597.las	Adjusted GPS Time
LD34981600.las	Adjusted GPS Time
LD34981603.las	Adjusted GPS Time

DPH-3 Report on Time of Global Positioning System Data (Tiled Data) - continued

<u>File</u>	<u>GPS Time Type</u>
LD34981606.las	Adjusted GPS Time
LD34981609.las	Adjusted GPS Time
LD34981612.las	Adjusted GPS Time
LD35011396.las	Adjusted GPS Time
LD35011399.las	Adjusted GPS Time
LD35011402.las	Adjusted GPS Time
LD35011405.las	Adjusted GPS Time
LD35011408.las	Adjusted GPS Time
LD35011411.las	Adjusted GPS Time
LD35011414.las	Adjusted GPS Time
LD35011417.las	Adjusted GPS Time
LD35011420.las	Adjusted GPS Time
LD35011423.las	Adjusted GPS Time
LD35011426.las	Adjusted GPS Time
LD35011429.las	Adjusted GPS Time
LD35011432.las	Adjusted GPS Time
LD35011435.las	Adjusted GPS Time
LD35011438.las	Adjusted GPS Time
LD35011441.las	Adjusted GPS Time
LD35011444.las	Adjusted GPS Time
LD35011447.las	Adjusted GPS Time
LD35011450.las	Adjusted GPS Time
LD35011453.las	Adjusted GPS Time
LD35011456.las	Adjusted GPS Time
LD35011459.las	Adjusted GPS Time
LD35011462.las	Adjusted GPS Time
LD35011465.las	Adjusted GPS Time
LD35011468.las	Adjusted GPS Time
LD35011471.las	Adjusted GPS Time
LD35011474.las	Adjusted GPS Time
LD35011477.las	Adjusted GPS Time
LD35011480.las	Adjusted GPS Time
LD35011483.las	Adjusted GPS Time
LD35011486.las	Adjusted GPS Time
LD35011489.las	Adjusted GPS Time
LD35011492.las	Adjusted GPS Time
LD35011495.las	Adjusted GPS Time
LD35011498.las	Adjusted GPS Time
LD35011501.las	Adjusted GPS Time
LD35011504.las	Adjusted GPS Time
LD35011507.las	Adjusted GPS Time
LD35011510.las	Adjusted GPS Time
LD35011513.las	Adjusted GPS Time
LD35011516.las	Adjusted GPS Time
LD35011519.las	Adjusted GPS Time
LD35011522.las	Adjusted GPS Time
LD35011525.las	Adjusted GPS Time

DPH-3 Report on Time of Global Positioning System Data (Tiled Data) - continued

<u>File</u>	<u>GPS Time Type</u>
LD35011528.las	Adjusted GPS Time
LD35011531.las	Adjusted GPS Time
LD35011534.las	Adjusted GPS Time
LD35011537.las	Adjusted GPS Time
LD35011540.las	Adjusted GPS Time
LD35011543.las	Adjusted GPS Time
LD35011546.las	Adjusted GPS Time
LD35011549.las	Adjusted GPS Time
LD35011552.las	Adjusted GPS Time
LD35011555.las	Adjusted GPS Time
LD35011558.las	Adjusted GPS Time
LD35011561.las	Adjusted GPS Time
LD35011564.las	Adjusted GPS Time
LD35011567.las	Adjusted GPS Time
LD35011570.las	Adjusted GPS Time
LD35011573.las	Adjusted GPS Time
LD35011576.las	Adjusted GPS Time
LD35011579.las	Adjusted GPS Time
LD35011582.las	Adjusted GPS Time
LD35011585.las	Adjusted GPS Time
LD35011588.las	Adjusted GPS Time
LD35011591.las	Adjusted GPS Time
LD35011594.las	Adjusted GPS Time
LD35011597.las	Adjusted GPS Time
LD35011600.las	Adjusted GPS Time
LD35011603.las	Adjusted GPS Time
LD35011606.las	Adjusted GPS Time
LD35011609.las	Adjusted GPS Time
LD35011612.las	Adjusted GPS Time
LD35041396.las	Adjusted GPS Time
LD35041399.las	Adjusted GPS Time
LD35041402.las	Adjusted GPS Time
LD35041405.las	Adjusted GPS Time
LD35041408.las	Adjusted GPS Time
LD35041411.las	Adjusted GPS Time
LD35041414.las	Adjusted GPS Time
LD35041417.las	Adjusted GPS Time
LD35041420.las	Adjusted GPS Time
LD35041423.las	Adjusted GPS Time
LD35041426.las	Adjusted GPS Time
LD35041429.las	Adjusted GPS Time
LD35041432.las	Adjusted GPS Time
LD35041435.las	Adjusted GPS Time
LD35041438.las	Adjusted GPS Time
LD35041441.las	Adjusted GPS Time
LD35041444.las	Adjusted GPS Time
LD35041447.las	Adjusted GPS Time

DPH-3 Report on Time of Global Positioning System Data (Tiled Data) - continued

<u>File</u>	<u>GPS Time Type</u>
LD35041450.las	Adjusted GPS Time
LD35041453.las	Adjusted GPS Time
LD35041456.las	Adjusted GPS Time
LD35041459.las	Adjusted GPS Time
LD35041462.las	Adjusted GPS Time
LD35041465.las	Adjusted GPS Time
LD35041468.las	Adjusted GPS Time
LD35041471.las	Adjusted GPS Time
LD35041474.las	Adjusted GPS Time
LD35041477.las	Adjusted GPS Time
LD35041480.las	Adjusted GPS Time
LD35041483.las	Adjusted GPS Time
LD35041486.las	Adjusted GPS Time
LD35041489.las	Adjusted GPS Time
LD35041492.las	Adjusted GPS Time
LD35041495.las	Adjusted GPS Time
LD35041498.las	Adjusted GPS Time
LD35041501.las	Adjusted GPS Time
LD35041504.las	Adjusted GPS Time
LD35041507.las	Adjusted GPS Time
LD35041510.las	Adjusted GPS Time
LD35041513.las	Adjusted GPS Time
LD35041516.las	Adjusted GPS Time
LD35041519.las	Adjusted GPS Time
LD35041522.las	Adjusted GPS Time
LD35041525.las	Adjusted GPS Time
LD35041528.las	Adjusted GPS Time
LD35041531.las	Adjusted GPS Time
LD35041534.las	Adjusted GPS Time
LD35041537.las	Adjusted GPS Time
LD35041540.las	Adjusted GPS Time
LD35041543.las	Adjusted GPS Time
LD35041546.las	Adjusted GPS Time
LD35041549.las	Adjusted GPS Time
LD35041552.las	Adjusted GPS Time
LD35041555.las	Adjusted GPS Time
LD35041558.las	Adjusted GPS Time
LD35041561.las	Adjusted GPS Time
LD35041564.las	Adjusted GPS Time
LD35041567.las	Adjusted GPS Time
LD35041570.las	Adjusted GPS Time
LD35041573.las	Adjusted GPS Time
LD35041576.las	Adjusted GPS Time
LD35041579.las	Adjusted GPS Time
LD35041582.las	Adjusted GPS Time
LD35041585.las	Adjusted GPS Time
LD35041588.las	Adjusted GPS Time

DPH-3 Report on Time of Global Positioning System Data (Tiled Data) - continued

<u>File</u>	<u>GPS Time Type</u>
LD35041591.las	Adjusted GPS Time
LD35041594.las	Adjusted GPS Time
LD35041597.las	Adjusted GPS Time
LD35041600.las	Adjusted GPS Time
LD35041603.las	Adjusted GPS Time
LD35041606.las	Adjusted GPS Time
LD35041609.las	Adjusted GPS Time
LD35041612.las	Adjusted GPS Time
LD35071396.las	Adjusted GPS Time
LD35071399.las	Adjusted GPS Time
LD35071402.las	Adjusted GPS Time
LD35071405.las	Adjusted GPS Time
LD35071408.las	Adjusted GPS Time
LD35071411.las	Adjusted GPS Time
LD35071414.las	Adjusted GPS Time
LD35071417.las	Adjusted GPS Time
LD35071420.las	Adjusted GPS Time
LD35071423.las	Adjusted GPS Time
LD35071426.las	Adjusted GPS Time
LD35071429.las	Adjusted GPS Time
LD35071432.las	Adjusted GPS Time
LD35071435.las	Adjusted GPS Time
LD35071438.las	Adjusted GPS Time
LD35071441.las	Adjusted GPS Time
LD35071444.las	Adjusted GPS Time
LD35071447.las	Adjusted GPS Time
LD35071450.las	Adjusted GPS Time
LD35071453.las	Adjusted GPS Time
LD35071456.las	Adjusted GPS Time
LD35071459.las	Adjusted GPS Time
LD35071462.las	Adjusted GPS Time
LD35071465.las	Adjusted GPS Time
LD35071468.las	Adjusted GPS Time
LD35071471.las	Adjusted GPS Time
LD35071474.las	Adjusted GPS Time
LD35071477.las	Adjusted GPS Time
LD35071480.las	Adjusted GPS Time
LD35071483.las	Adjusted GPS Time
LD35071486.las	Adjusted GPS Time
LD35071489.las	Adjusted GPS Time
LD35071492.las	Adjusted GPS Time
LD35071495.las	Adjusted GPS Time
LD35071498.las	Adjusted GPS Time
LD35071501.las	Adjusted GPS Time
LD35071504.las	Adjusted GPS Time
LD35071507.las	Adjusted GPS Time
LD35071510.las	Adjusted GPS Time

DPH-3 Report on Time of Global Positioning System Data (Tiled Data) - continued

<u>File</u>	<u>GPS Time Type</u>
LD35071513.las	Adjusted GPS Time
LD35071516.las	Adjusted GPS Time
LD35071519.las	Adjusted GPS Time
LD35071522.las	Adjusted GPS Time
LD35071525.las	Adjusted GPS Time
LD35071528.las	Adjusted GPS Time
LD35071531.las	Adjusted GPS Time
LD35071534.las	Adjusted GPS Time
LD35071537.las	Adjusted GPS Time
LD35071540.las	Adjusted GPS Time
LD35071543.las	Adjusted GPS Time
LD35071546.las	Adjusted GPS Time
LD35071549.las	Adjusted GPS Time
LD35071552.las	Adjusted GPS Time
LD35071555.las	Adjusted GPS Time
LD35071558.las	Adjusted GPS Time
LD35071561.las	Adjusted GPS Time
LD35071564.las	Adjusted GPS Time
LD35071567.las	Adjusted GPS Time
LD35071570.las	Adjusted GPS Time
LD35071573.las	Adjusted GPS Time
LD35071576.las	Adjusted GPS Time
LD35071579.las	Adjusted GPS Time
LD35071582.las	Adjusted GPS Time
LD35071585.las	Adjusted GPS Time
LD35071588.las	Adjusted GPS Time
LD35071591.las	Adjusted GPS Time
LD35071594.las	Adjusted GPS Time
LD35071597.las	Adjusted GPS Time
LD35071600.las	Adjusted GPS Time
LD35071603.las	Adjusted GPS Time
LD35071606.las	Adjusted GPS Time
LD35071609.las	Adjusted GPS Time
LD35071612.las	Adjusted GPS Time
LD35101396.las	Adjusted GPS Time
LD35101399.las	Adjusted GPS Time
LD35101402.las	Adjusted GPS Time
LD35101405.las	Adjusted GPS Time
LD35101408.las	Adjusted GPS Time
LD35101411.las	Adjusted GPS Time
LD35101414.las	Adjusted GPS Time
LD35101417.las	Adjusted GPS Time
LD35101420.las	Adjusted GPS Time
LD35101423.las	Adjusted GPS Time
LD35101426.las	Adjusted GPS Time
LD35101429.las	Adjusted GPS Time
LD35101432.las	Adjusted GPS Time

DPH-3 Report on Time of Global Positioning System Data (Tiled Data) - continued

<u>File</u>	<u>GPS Time Type</u>
LD35101435.las	Adjusted GPS Time
LD35101438.las	Adjusted GPS Time
LD35101441.las	Adjusted GPS Time
LD35101444.las	Adjusted GPS Time
LD35101447.las	Adjusted GPS Time
LD35101450.las	Adjusted GPS Time
LD35101453.las	Adjusted GPS Time
LD35101456.las	Adjusted GPS Time
LD35101459.las	Adjusted GPS Time
LD35101462.las	Adjusted GPS Time
LD35101465.las	Adjusted GPS Time
LD35101468.las	Adjusted GPS Time
LD35101471.las	Adjusted GPS Time
LD35101474.las	Adjusted GPS Time
LD35101477.las	Adjusted GPS Time
LD35101480.las	Adjusted GPS Time
LD35101483.las	Adjusted GPS Time
LD35101486.las	Adjusted GPS Time
LD35101489.las	Adjusted GPS Time
LD35101492.las	Adjusted GPS Time
LD35101495.las	Adjusted GPS Time
LD35101498.las	Adjusted GPS Time
LD35101501.las	Adjusted GPS Time
LD35101504.las	Adjusted GPS Time
LD35101507.las	Adjusted GPS Time
LD35101510.las	Adjusted GPS Time
LD35101513.las	Adjusted GPS Time
LD35101516.las	Adjusted GPS Time
LD35101519.las	Adjusted GPS Time
LD35101522.las	Adjusted GPS Time
LD35101525.las	Adjusted GPS Time
LD35101528.las	Adjusted GPS Time
LD35101531.las	Adjusted GPS Time
LD35101534.las	Adjusted GPS Time
LD35101537.las	Adjusted GPS Time
LD35101540.las	Adjusted GPS Time
LD35101543.las	Adjusted GPS Time
LD35101546.las	Adjusted GPS Time
LD35101549.las	Adjusted GPS Time
LD35101552.las	Adjusted GPS Time
LD35101555.las	Adjusted GPS Time
LD35101558.las	Adjusted GPS Time
LD35101561.las	Adjusted GPS Time
LD35101564.las	Adjusted GPS Time
LD35101567.las	Adjusted GPS Time
LD35101570.las	Adjusted GPS Time
LD35101573.las	Adjusted GPS Time

DPH-3 Report on Time of Global Positioning System Data (Tiled Data) - continued

<u>File</u>	<u>GPS Time Type</u>
LD35101576.las	Adjusted GPS Time
LD35101579.las	Adjusted GPS Time
LD35101582.las	Adjusted GPS Time
LD35101585.las	Adjusted GPS Time
LD35101588.las	Adjusted GPS Time
LD35101591.las	Adjusted GPS Time
LD35101594.las	Adjusted GPS Time
LD35101597.las	Adjusted GPS Time
LD35101600.las	Adjusted GPS Time
LD35101603.las	Adjusted GPS Time
LD35101606.las	Adjusted GPS Time
LD35101609.las	Adjusted GPS Time
LD35101612.las	Adjusted GPS Time
LD35131396.las	Adjusted GPS Time
LD35131399.las	Adjusted GPS Time
LD35131402.las	Adjusted GPS Time
LD35131405.las	Adjusted GPS Time
LD35131408.las	Adjusted GPS Time
LD35131411.las	Adjusted GPS Time
LD35131414.las	Adjusted GPS Time
LD35131417.las	Adjusted GPS Time
LD35131420.las	Adjusted GPS Time
LD35131423.las	Adjusted GPS Time
LD35131426.las	Adjusted GPS Time
LD35131429.las	Adjusted GPS Time
LD35131432.las	Adjusted GPS Time
LD35131435.las	Adjusted GPS Time
LD35131438.las	Adjusted GPS Time
LD35131441.las	Adjusted GPS Time
LD35131444.las	Adjusted GPS Time
LD35131447.las	Adjusted GPS Time
LD35131450.las	Adjusted GPS Time
LD35131453.las	Adjusted GPS Time
LD35131456.las	Adjusted GPS Time
LD35131459.las	Adjusted GPS Time
LD35131462.las	Adjusted GPS Time
LD35131465.las	Adjusted GPS Time
LD35131468.las	Adjusted GPS Time
LD35131471.las	Adjusted GPS Time
LD35131474.las	Adjusted GPS Time
LD35131477.las	Adjusted GPS Time
LD35131480.las	Adjusted GPS Time
LD35131483.las	Adjusted GPS Time
LD35131486.las	Adjusted GPS Time
LD35131489.las	Adjusted GPS Time
LD35131492.las	Adjusted GPS Time
LD35131495.las	Adjusted GPS Time

DPH-3 Report on Time of Global Positioning System Data (Tiled Data) - continued

<u>File</u>	<u>GPS Time Type</u>
LD35131498.las	Adjusted GPS Time
LD35131501.las	Adjusted GPS Time
LD35131504.las	Adjusted GPS Time
LD35131507.las	Adjusted GPS Time
LD35131510.las	Adjusted GPS Time
LD35131513.las	Adjusted GPS Time
LD35131516.las	Adjusted GPS Time
LD35131519.las	Adjusted GPS Time
LD35131522.las	Adjusted GPS Time
LD35131525.las	Adjusted GPS Time
LD35131528.las	Adjusted GPS Time
LD35131531.las	Adjusted GPS Time
LD35131534.las	Adjusted GPS Time
LD35131537.las	Adjusted GPS Time
LD35131540.las	Adjusted GPS Time
LD35131543.las	Adjusted GPS Time
LD35131546.las	Adjusted GPS Time
LD35131549.las	Adjusted GPS Time
LD35131552.las	Adjusted GPS Time
LD35131555.las	Adjusted GPS Time
LD35131558.las	Adjusted GPS Time
LD35131561.las	Adjusted GPS Time
LD35131564.las	Adjusted GPS Time
LD35131567.las	Adjusted GPS Time
LD35131570.las	Adjusted GPS Time
LD35131573.las	Adjusted GPS Time
LD35131576.las	Adjusted GPS Time
LD35131579.las	Adjusted GPS Time
LD35131582.las	Adjusted GPS Time
LD35131585.las	Adjusted GPS Time
LD35131588.las	Adjusted GPS Time
LD35131591.las	Adjusted GPS Time
LD35131594.las	Adjusted GPS Time
LD35131597.las	Adjusted GPS Time
LD35131600.las	Adjusted GPS Time
LD35131603.las	Adjusted GPS Time
LD35131606.las	Adjusted GPS Time
LD35131609.las	Adjusted GPS Time
LD35131612.las	Adjusted GPS Time
LD35161396.las	Adjusted GPS Time
LD35161399.las	Adjusted GPS Time
LD35161402.las	Adjusted GPS Time
LD35161405.las	Adjusted GPS Time
LD35161408.las	Adjusted GPS Time
LD35161411.las	Adjusted GPS Time
LD35161414.las	Adjusted GPS Time
LD35161417.las	Adjusted GPS Time

DPH-3 Report on Time of Global Positioning System Data (Tiled Data) - continued

<u>File</u>	<u>GPS Time Type</u>
LD35161420.las	Adjusted GPS Time
LD35161423.las	Adjusted GPS Time
LD35161426.las	Adjusted GPS Time
LD35161429.las	Adjusted GPS Time
LD35161432.las	Adjusted GPS Time
LD35161435.las	Adjusted GPS Time
LD35161438.las	Adjusted GPS Time
LD35161441.las	Adjusted GPS Time
LD35161444.las	Adjusted GPS Time
LD35161447.las	Adjusted GPS Time
LD35161450.las	Adjusted GPS Time
LD35161453.las	Adjusted GPS Time
LD35161456.las	Adjusted GPS Time
LD35161459.las	Adjusted GPS Time
LD35161462.las	Adjusted GPS Time
LD35161465.las	Adjusted GPS Time
LD35161468.las	Adjusted GPS Time
LD35161471.las	Adjusted GPS Time
LD35161474.las	Adjusted GPS Time
LD35161477.las	Adjusted GPS Time
LD35161480.las	Adjusted GPS Time
LD35161483.las	Adjusted GPS Time
LD35161486.las	Adjusted GPS Time
LD35161489.las	Adjusted GPS Time
LD35161492.las	Adjusted GPS Time
LD35161495.las	Adjusted GPS Time
LD35161498.las	Adjusted GPS Time
LD35161501.las	Adjusted GPS Time
LD35161504.las	Adjusted GPS Time
LD35161507.las	Adjusted GPS Time
LD35161510.las	Adjusted GPS Time
LD35161513.las	Adjusted GPS Time
LD35161516.las	Adjusted GPS Time
LD35161519.las	Adjusted GPS Time
LD35161522.las	Adjusted GPS Time
LD35161525.las	Adjusted GPS Time
LD35161528.las	Adjusted GPS Time
LD35161531.las	Adjusted GPS Time
LD35161534.las	Adjusted GPS Time
LD35161537.las	Adjusted GPS Time
LD35161540.las	Adjusted GPS Time
LD35161543.las	Adjusted GPS Time
LD35161546.las	Adjusted GPS Time
LD35161549.las	Adjusted GPS Time
LD35161552.las	Adjusted GPS Time
LD35161555.las	Adjusted GPS Time
LD35161558.las	Adjusted GPS Time

DPH-3 Report on Time of Global Positioning System Data (Tiled Data) - continued

<u>File</u>	<u>GPS Time Type</u>
LD35161561.las	Adjusted GPS Time
LD35161564.las	Adjusted GPS Time
LD35161567.las	Adjusted GPS Time
LD35161570.las	Adjusted GPS Time
LD35161573.las	Adjusted GPS Time
LD35161576.las	Adjusted GPS Time
LD35161579.las	Adjusted GPS Time
LD35161582.las	Adjusted GPS Time
LD35161585.las	Adjusted GPS Time
LD35161588.las	Adjusted GPS Time
LD35161591.las	Adjusted GPS Time
LD35161594.las	Adjusted GPS Time
LD35161597.las	Adjusted GPS Time
LD35161600.las	Adjusted GPS Time
LD35161603.las	Adjusted GPS Time
LD35161606.las	Adjusted GPS Time
LD35161609.las	Adjusted GPS Time
LD35161612.las	Adjusted GPS Time
LD35191396.las	Adjusted GPS Time
LD35191399.las	Adjusted GPS Time
LD35191402.las	Adjusted GPS Time
LD35191405.las	Adjusted GPS Time
LD35191408.las	Adjusted GPS Time
LD35191411.las	Adjusted GPS Time
LD35191414.las	Adjusted GPS Time
LD35191417.las	Adjusted GPS Time
LD35191420.las	Adjusted GPS Time
LD35191423.las	Adjusted GPS Time
LD35191426.las	Adjusted GPS Time
LD35191429.las	Adjusted GPS Time
LD35191432.las	Adjusted GPS Time
LD35191435.las	Adjusted GPS Time
LD35191438.las	Adjusted GPS Time
LD35191441.las	Adjusted GPS Time
LD35191444.las	Adjusted GPS Time
LD35191447.las	Adjusted GPS Time
LD35191450.las	Adjusted GPS Time
LD35191453.las	Adjusted GPS Time
LD35191456.las	Adjusted GPS Time
LD35191459.las	Adjusted GPS Time
LD35191462.las	Adjusted GPS Time
LD35191465.las	Adjusted GPS Time
LD35191468.las	Adjusted GPS Time
LD35191471.las	Adjusted GPS Time
LD35191474.las	Adjusted GPS Time
LD35191477.las	Adjusted GPS Time
LD35191480.las	Adjusted GPS Time

DPH-3 Report on Time of Global Positioning System Data (Tiled Data) - continued

<u>File</u>	<u>GPS Time Type</u>
LD35191483.las	Adjusted GPS Time
LD35191486.las	Adjusted GPS Time
LD35191489.las	Adjusted GPS Time
LD35191492.las	Adjusted GPS Time
LD35191495.las	Adjusted GPS Time
LD35191498.las	Adjusted GPS Time
LD35191501.las	Adjusted GPS Time
LD35191504.las	Adjusted GPS Time
LD35191507.las	Adjusted GPS Time
LD35191510.las	Adjusted GPS Time
LD35191513.las	Adjusted GPS Time
LD35191516.las	Adjusted GPS Time
LD35191519.las	Adjusted GPS Time
LD35191522.las	Adjusted GPS Time
LD35191525.las	Adjusted GPS Time
LD35191528.las	Adjusted GPS Time
LD35191531.las	Adjusted GPS Time
LD35191534.las	Adjusted GPS Time
LD35191537.las	Adjusted GPS Time
LD35191540.las	Adjusted GPS Time
LD35191543.las	Adjusted GPS Time
LD35191546.las	Adjusted GPS Time
LD35191549.las	Adjusted GPS Time
LD35191552.las	Adjusted GPS Time
LD35191555.las	Adjusted GPS Time
LD35191558.las	Adjusted GPS Time
LD35191561.las	Adjusted GPS Time
LD35191564.las	Adjusted GPS Time
LD35191567.las	Adjusted GPS Time
LD35191570.las	Adjusted GPS Time
LD35191573.las	Adjusted GPS Time
LD35191576.las	Adjusted GPS Time
LD35191579.las	Adjusted GPS Time
LD35191582.las	Adjusted GPS Time
LD35191585.las	Adjusted GPS Time
LD35191588.las	Adjusted GPS Time
LD35191591.las	Adjusted GPS Time
LD35191594.las	Adjusted GPS Time
LD35191597.las	Adjusted GPS Time
LD35191600.las	Adjusted GPS Time
LD35191603.las	Adjusted GPS Time
LD35191606.las	Adjusted GPS Time
LD35191609.las	Adjusted GPS Time
LD35191612.las	Adjusted GPS Time
LD35221396.las	Adjusted GPS Time
LD35221399.las	Adjusted GPS Time
LD35221402.las	Adjusted GPS Time

DPH-3 Report on Time of Global Positioning System Data (Tiled Data) - continued

<u>File</u>	<u>GPS Time Type</u>
LD35221405.las	Adjusted GPS Time
LD35221408.las	Adjusted GPS Time
LD35221411.las	Adjusted GPS Time
LD35221414.las	Adjusted GPS Time
LD35221417.las	Adjusted GPS Time
LD35221420.las	Adjusted GPS Time
LD35221423.las	Adjusted GPS Time
LD35221426.las	Adjusted GPS Time
LD35221429.las	Adjusted GPS Time
LD35221432.las	Adjusted GPS Time
LD35221435.las	Adjusted GPS Time
LD35221438.las	Adjusted GPS Time
LD35221441.las	Adjusted GPS Time
LD35221444.las	Adjusted GPS Time
LD35221447.las	Adjusted GPS Time
LD35221450.las	Adjusted GPS Time
LD35221453.las	Adjusted GPS Time
LD35221456.las	Adjusted GPS Time
LD35221459.las	Adjusted GPS Time
LD35221462.las	Adjusted GPS Time
LD35221465.las	Adjusted GPS Time
LD35221468.las	Adjusted GPS Time
LD35221471.las	Adjusted GPS Time
LD35221474.las	Adjusted GPS Time
LD35221477.las	Adjusted GPS Time
LD35221480.las	Adjusted GPS Time
LD35221483.las	Adjusted GPS Time
LD35221486.las	Adjusted GPS Time
LD35221489.las	Adjusted GPS Time
LD35221492.las	Adjusted GPS Time
LD35221495.las	Adjusted GPS Time
LD35221498.las	Adjusted GPS Time
LD35221501.las	Adjusted GPS Time
LD35221504.las	Adjusted GPS Time
LD35221507.las	Adjusted GPS Time
LD35221510.las	Adjusted GPS Time
LD35221513.las	Adjusted GPS Time
LD35221516.las	Adjusted GPS Time
LD35221519.las	Adjusted GPS Time
LD35221522.las	Adjusted GPS Time
LD35221525.las	Adjusted GPS Time
LD35221528.las	Adjusted GPS Time
LD35221531.las	Adjusted GPS Time
LD35221534.las	Adjusted GPS Time
LD35221537.las	Adjusted GPS Time
LD35221540.las	Adjusted GPS Time
LD35221543.las	Adjusted GPS Time

DPH-3 Report on Time of Global Positioning System Data (Tiled Data) - continued

<u>File</u>	<u>GPS Time Type</u>
LD35221546.las	Adjusted GPS Time
LD35221549.las	Adjusted GPS Time
LD35221552.las	Adjusted GPS Time
LD35221555.las	Adjusted GPS Time
LD35221558.las	Adjusted GPS Time
LD35221561.las	Adjusted GPS Time
LD35221564.las	Adjusted GPS Time
LD35221567.las	Adjusted GPS Time
LD35221570.las	Adjusted GPS Time
LD35221573.las	Adjusted GPS Time
LD35221576.las	Adjusted GPS Time
LD35221579.las	Adjusted GPS Time
LD35221582.las	Adjusted GPS Time
LD35221585.las	Adjusted GPS Time
LD35221588.las	Adjusted GPS Time
LD35221591.las	Adjusted GPS Time
LD35221594.las	Adjusted GPS Time
LD35221597.las	Adjusted GPS Time
LD35221600.las	Adjusted GPS Time
LD35221603.las	Adjusted GPS Time
LD35221606.las	Adjusted GPS Time
LD35221609.las	Adjusted GPS Time
LD35221612.las	Adjusted GPS Time
LD35251396.las	Adjusted GPS Time
LD35251399.las	Adjusted GPS Time
LD35251402.las	Adjusted GPS Time
LD35251405.las	Adjusted GPS Time
LD35251408.las	Adjusted GPS Time
LD35251411.las	Adjusted GPS Time
LD35251414.las	Adjusted GPS Time
LD35251417.las	Adjusted GPS Time
LD35251420.las	Adjusted GPS Time
LD35251423.las	Adjusted GPS Time
LD35251426.las	Adjusted GPS Time
LD35251429.las	Adjusted GPS Time
LD35251432.las	Adjusted GPS Time
LD35251435.las	Adjusted GPS Time
LD35251438.las	Adjusted GPS Time
LD35251441.las	Adjusted GPS Time
LD35251444.las	Adjusted GPS Time
LD35251447.las	Adjusted GPS Time
LD35251450.las	Adjusted GPS Time
LD35251453.las	Adjusted GPS Time
LD35251456.las	Adjusted GPS Time
LD35251459.las	Adjusted GPS Time
LD35251462.las	Adjusted GPS Time
LD35251465.las	Adjusted GPS Time

DPH-3 Report on Time of Global Positioning System Data (Tiled Data) - continued

<u>File</u>	<u>GPS Time Type</u>
LD35251468.las	Adjusted GPS Time
LD35251471.las	Adjusted GPS Time
LD35251474.las	Adjusted GPS Time
LD35251477.las	Adjusted GPS Time
LD35251480.las	Adjusted GPS Time
LD35251483.las	Adjusted GPS Time
LD35251486.las	Adjusted GPS Time
LD35251489.las	Adjusted GPS Time
LD35251492.las	Adjusted GPS Time
LD35251495.las	Adjusted GPS Time
LD35251498.las	Adjusted GPS Time
LD35251501.las	Adjusted GPS Time
LD35251504.las	Adjusted GPS Time
LD35251507.las	Adjusted GPS Time
LD35251510.las	Adjusted GPS Time
LD35251513.las	Adjusted GPS Time
LD35251516.las	Adjusted GPS Time
LD35251519.las	Adjusted GPS Time
LD35251522.las	Adjusted GPS Time
LD35251525.las	Adjusted GPS Time
LD35251528.las	Adjusted GPS Time
LD35251531.las	Adjusted GPS Time
LD35251534.las	Adjusted GPS Time
LD35251537.las	Adjusted GPS Time
LD35251540.las	Adjusted GPS Time
LD35251543.las	Adjusted GPS Time
LD35251546.las	Adjusted GPS Time
LD35251549.las	Adjusted GPS Time
LD35251552.las	Adjusted GPS Time
LD35251555.las	Adjusted GPS Time
LD35251558.las	Adjusted GPS Time
LD35251561.las	Adjusted GPS Time
LD35251564.las	Adjusted GPS Time
LD35251567.las	Adjusted GPS Time
LD35251570.las	Adjusted GPS Time
LD35251573.las	Adjusted GPS Time
LD35251576.las	Adjusted GPS Time
LD35251579.las	Adjusted GPS Time
LD35251582.las	Adjusted GPS Time
LD35251585.las	Adjusted GPS Time
LD35251588.las	Adjusted GPS Time
LD35251591.las	Adjusted GPS Time
LD35251594.las	Adjusted GPS Time
LD35251597.las	Adjusted GPS Time
LD35251600.las	Adjusted GPS Time
LD35251603.las	Adjusted GPS Time
LD35251606.las	Adjusted GPS Time

DPH-3 Report on Time of Global Positioning System Data (Tiled Data) - continued

<u>File</u>	<u>GPS Time Type</u>
LD35251609.las	Adjusted GPS Time
LD35251612.las	Adjusted GPS Time
LD35281396.las	Adjusted GPS Time
LD35281399.las	Adjusted GPS Time
LD35281402.las	Adjusted GPS Time
LD35281405.las	Adjusted GPS Time
LD35281408.las	Adjusted GPS Time
LD35281411.las	Adjusted GPS Time
LD35281414.las	Adjusted GPS Time
LD35281417.las	Adjusted GPS Time
LD35281420.las	Adjusted GPS Time
LD35281423.las	Adjusted GPS Time
LD35281426.las	Adjusted GPS Time
LD35281429.las	Adjusted GPS Time
LD35281432.las	Adjusted GPS Time
LD35281435.las	Adjusted GPS Time
LD35281438.las	Adjusted GPS Time
LD35281441.las	Adjusted GPS Time
LD35281444.las	Adjusted GPS Time
LD35281447.las	Adjusted GPS Time
LD35281450.las	Adjusted GPS Time
LD35281453.las	Adjusted GPS Time
LD35281456.las	Adjusted GPS Time
LD35281459.las	Adjusted GPS Time
LD35281462.las	Adjusted GPS Time
LD35281465.las	Adjusted GPS Time
LD35281468.las	Adjusted GPS Time
LD35281471.las	Adjusted GPS Time
LD35281474.las	Adjusted GPS Time
LD35281477.las	Adjusted GPS Time
LD35281480.las	Adjusted GPS Time
LD35281483.las	Adjusted GPS Time
LD35281486.las	Adjusted GPS Time
LD35281489.las	Adjusted GPS Time
LD35281492.las	Adjusted GPS Time
LD35281495.las	Adjusted GPS Time
LD35281498.las	Adjusted GPS Time
LD35281501.las	Adjusted GPS Time
LD35281504.las	Adjusted GPS Time
LD35281507.las	Adjusted GPS Time
LD35281510.las	Adjusted GPS Time
LD35281513.las	Adjusted GPS Time
LD35281516.las	Adjusted GPS Time
LD35281519.las	Adjusted GPS Time
LD35281522.las	Adjusted GPS Time
LD35281525.las	Adjusted GPS Time
LD35281528.las	Adjusted GPS Time

DPH-3 Report on Time of Global Positioning System Data (Tiled Data) - continued

<u>File</u>	<u>GPS Time Type</u>
LD35281531.las	Adjusted GPS Time
LD35281534.las	Adjusted GPS Time
LD35281537.las	Adjusted GPS Time
LD35281540.las	Adjusted GPS Time
LD35281543.las	Adjusted GPS Time
LD35281546.las	Adjusted GPS Time
LD35281549.las	Adjusted GPS Time
LD35281552.las	Adjusted GPS Time
LD35281555.las	Adjusted GPS Time
LD35281558.las	Adjusted GPS Time
LD35281561.las	Adjusted GPS Time
LD35281564.las	Adjusted GPS Time
LD35281567.las	Adjusted GPS Time
LD35281570.las	Adjusted GPS Time
LD35281573.las	Adjusted GPS Time
LD35281576.las	Adjusted GPS Time
LD35281579.las	Adjusted GPS Time
LD35281582.las	Adjusted GPS Time
LD35281585.las	Adjusted GPS Time
LD35281588.las	Adjusted GPS Time
LD35281591.las	Adjusted GPS Time
LD35281594.las	Adjusted GPS Time
LD35281597.las	Adjusted GPS Time
LD35281600.las	Adjusted GPS Time
LD35281603.las	Adjusted GPS Time
LD35281606.las	Adjusted GPS Time
LD35281609.las	Adjusted GPS Time
LD35281612.las	Adjusted GPS Time
LD35311396.las	Adjusted GPS Time
LD35311399.las	Adjusted GPS Time
LD35311402.las	Adjusted GPS Time
LD35311405.las	Adjusted GPS Time
LD35311408.las	Adjusted GPS Time
LD35311411.las	Adjusted GPS Time
LD35311414.las	Adjusted GPS Time
LD35311417.las	Adjusted GPS Time
LD35311420.las	Adjusted GPS Time
LD35311423.las	Adjusted GPS Time
LD35311426.las	Adjusted GPS Time
LD35311429.las	Adjusted GPS Time
LD35311432.las	Adjusted GPS Time
LD35311435.las	Adjusted GPS Time
LD35311438.las	Adjusted GPS Time
LD35311441.las	Adjusted GPS Time
LD35311444.las	Adjusted GPS Time
LD35311447.las	Adjusted GPS Time
LD35311450.las	Adjusted GPS Time

DPH-3 Report on Time of Global Positioning System Data (Tiled Data) - continued

<u>File</u>	<u>GPS Time Type</u>
LD35311453.las	Adjusted GPS Time
LD35311456.las	Adjusted GPS Time
LD35311459.las	Adjusted GPS Time
LD35311462.las	Adjusted GPS Time
LD35311465.las	Adjusted GPS Time
LD35311468.las	Adjusted GPS Time
LD35311471.las	Adjusted GPS Time
LD35311474.las	Adjusted GPS Time
LD35311477.las	Adjusted GPS Time
LD35311480.las	Adjusted GPS Time
LD35311483.las	Adjusted GPS Time
LD35311486.las	Adjusted GPS Time
LD35311489.las	Adjusted GPS Time
LD35311492.las	Adjusted GPS Time
LD35311495.las	Adjusted GPS Time
LD35311498.las	Adjusted GPS Time
LD35311501.las	Adjusted GPS Time
LD35311504.las	Adjusted GPS Time
LD35311507.las	Adjusted GPS Time
LD35311510.las	Adjusted GPS Time
LD35311513.las	Adjusted GPS Time
LD35311516.las	Adjusted GPS Time
LD35311519.las	Adjusted GPS Time
LD35311522.las	Adjusted GPS Time
LD35311525.las	Adjusted GPS Time
LD35311528.las	Adjusted GPS Time
LD35311531.las	Adjusted GPS Time
LD35311534.las	Adjusted GPS Time
LD35311537.las	Adjusted GPS Time
LD35311540.las	Adjusted GPS Time
LD35311543.las	Adjusted GPS Time
LD35311546.las	Adjusted GPS Time
LD35311549.las	Adjusted GPS Time
LD35311552.las	Adjusted GPS Time
LD35311555.las	Adjusted GPS Time
LD35311558.las	Adjusted GPS Time
LD35311561.las	Adjusted GPS Time
LD35311564.las	Adjusted GPS Time
LD35311567.las	Adjusted GPS Time
LD35311570.las	Adjusted GPS Time
LD35311573.las	Adjusted GPS Time
LD35311576.las	Adjusted GPS Time
LD35311579.las	Adjusted GPS Time
LD35311582.las	Adjusted GPS Time
LD35311585.las	Adjusted GPS Time
LD35311588.las	Adjusted GPS Time
LD35311591.las	Adjusted GPS Time

DPH-3 Report on Time of Global Positioning System Data (Tiled Data) - continued

<u>File</u>	<u>GPS Time Type</u>
LD35311594.las	Adjusted GPS Time
LD35311597.las	Adjusted GPS Time
LD35311600.las	Adjusted GPS Time
LD35311603.las	Adjusted GPS Time
LD35311606.las	Adjusted GPS Time
LD35311609.las	Adjusted GPS Time
LD35341396.las	Adjusted GPS Time
LD35341399.las	Adjusted GPS Time
LD35341402.las	Adjusted GPS Time
LD35341405.las	Adjusted GPS Time
LD35341408.las	Adjusted GPS Time
LD35341411.las	Adjusted GPS Time
LD35341414.las	Adjusted GPS Time
LD35341417.las	Adjusted GPS Time
LD35341420.las	Adjusted GPS Time
LD35341423.las	Adjusted GPS Time
LD35341426.las	Adjusted GPS Time
LD35341429.las	Adjusted GPS Time
LD35341432.las	Adjusted GPS Time
LD35341435.las	Adjusted GPS Time
LD35341438.las	Adjusted GPS Time
LD35371396.las	Adjusted GPS Time
LD35371399.las	Adjusted GPS Time
LD35371402.las	Adjusted GPS Time
LD35371405.las	Adjusted GPS Time
LD35371408.las	Adjusted GPS Time
LD35371411.las	Adjusted GPS Time
LD35371414.las	Adjusted GPS Time
LD35371417.las	Adjusted GPS Time
LD35371420.las	Adjusted GPS Time
LD35371423.las	Adjusted GPS Time
LD35371426.las	Adjusted GPS Time
LD35371429.las	Adjusted GPS Time
LD35371432.las	Adjusted GPS Time
LD35371435.las	Adjusted GPS Time
LD35371438.las	Adjusted GPS Time
LD35401396.las	Adjusted GPS Time
LD35401399.las	Adjusted GPS Time
LD35401402.las	Adjusted GPS Time
LD35401405.las	Adjusted GPS Time
LD35401408.las	Adjusted GPS Time
LD35401411.las	Adjusted GPS Time
LD35401414.las	Adjusted GPS Time
LD35401417.las	Adjusted GPS Time
LD35401420.las	Adjusted GPS Time
LD35401423.las	Adjusted GPS Time
LD35401426.las	Adjusted GPS Time

DPH-3 Report on Time of Global Positioning System Data (Tiled Data) - continued

<u>File</u>	<u>GPS Time Type</u>
LD35401429.las	Adjusted GPS Time
LD35401432.las	Adjusted GPS Time
LD35401435.las	Adjusted GPS Time
LD35401438.las	Adjusted GPS Time
LD35431396.las	Adjusted GPS Time
LD35431399.las	Adjusted GPS Time
LD35431402.las	Adjusted GPS Time
LD35431405.las	Adjusted GPS Time
LD35431408.las	Adjusted GPS Time
LD35431411.las	Adjusted GPS Time
LD35431414.las	Adjusted GPS Time
LD35431417.las	Adjusted GPS Time
LD35431420.las	Adjusted GPS Time
LD35431423.las	Adjusted GPS Time
LD35431426.las	Adjusted GPS Time
LD35431429.las	Adjusted GPS Time
LD35431432.las	Adjusted GPS Time
LD35431435.las	Adjusted GPS Time
LD35431438.las	Adjusted GPS Time
LD35461396.las	Adjusted GPS Time
LD35461399.las	Adjusted GPS Time
LD35461402.las	Adjusted GPS Time
LD35461405.las	Adjusted GPS Time
LD35461408.las	Adjusted GPS Time
LD35461411.las	Adjusted GPS Time
LD35461414.las	Adjusted GPS Time
LD35461417.las	Adjusted GPS Time
LD35461420.las	Adjusted GPS Time
LD35461423.las	Adjusted GPS Time
LD35461426.las	Adjusted GPS Time
LD35461429.las	Adjusted GPS Time
LD35461432.las	Adjusted GPS Time
LD35461435.las	Adjusted GPS Time
LD35461438.las	Adjusted GPS Time
LD35491396.las	Adjusted GPS Time
LD35491399.las	Adjusted GPS Time
LD35491402.las	Adjusted GPS Time
LD35491405.las	Adjusted GPS Time
LD35491408.las	Adjusted GPS Time
LD35491411.las	Adjusted GPS Time
LD35491414.las	Adjusted GPS Time
LD35491417.las	Adjusted GPS Time
LD35491420.las	Adjusted GPS Time
LD35491423.las	Adjusted GPS Time
LD35491426.las	Adjusted GPS Time
LD35491429.las	Adjusted GPS Time
LD35491432.las	Adjusted GPS Time

DPH-3 Report on Time of Global Positioning System Data (Tiled Data) - continued

<u>File</u>	<u>GPS Time Type</u>
LD35491435.las	Adjusted GPS Time
LD35491438.las	Adjusted GPS Time
LD35521396.las	Adjusted GPS Time
LD35521399.las	Adjusted GPS Time
LD35521402.las	Adjusted GPS Time
LD35521405.las	Adjusted GPS Time
LD35521408.las	Adjusted GPS Time
LD35521411.las	Adjusted GPS Time
LD35521414.las	Adjusted GPS Time
LD35521417.las	Adjusted GPS Time
LD35521420.las	Adjusted GPS Time
LD35521423.las	Adjusted GPS Time
LD35521426.las	Adjusted GPS Time
LD35521429.las	Adjusted GPS Time
LD35521432.las	Adjusted GPS Time
LD35521435.las	Adjusted GPS Time
LD35521438.las	Adjusted GPS Time
LD35551396.las	Adjusted GPS Time
LD35551399.las	Adjusted GPS Time
LD35551402.las	Adjusted GPS Time
LD35551405.las	Adjusted GPS Time
LD35551408.las	Adjusted GPS Time
LD35551411.las	Adjusted GPS Time
LD35551414.las	Adjusted GPS Time
LD35551417.las	Adjusted GPS Time
LD35551420.las	Adjusted GPS Time
LD35551423.las	Adjusted GPS Time
LD35551426.las	Adjusted GPS Time
LD35551429.las	Adjusted GPS Time
LD35551432.las	Adjusted GPS Time
LD35551435.las	Adjusted GPS Time
LD35551438.las	Adjusted GPS Time
LD35581396.las	Adjusted GPS Time
LD35581399.las	Adjusted GPS Time
LD35581402.las	Adjusted GPS Time
LD35581405.las	Adjusted GPS Time
LD35581408.las	Adjusted GPS Time
LD35581411.las	Adjusted GPS Time
LD35581414.las	Adjusted GPS Time
LD35581417.las	Adjusted GPS Time
LD35581420.las	Adjusted GPS Time
LD35581423.las	Adjusted GPS Time
LD35581426.las	Adjusted GPS Time
LD35581429.las	Adjusted GPS Time
LD35581432.las	Adjusted GPS Time
LD35581435.las	Adjusted GPS Time
LD35581438.las	Adjusted GPS Time

DPH-3 Report on Time of Global Positioning System Data (Tiled Data) - continued

<u>File</u>	<u>GPS Time Type</u>
LD35611396.las	Adjusted GPS Time
LD35611399.las	Adjusted GPS Time
LD35611402.las	Adjusted GPS Time
LD35611405.las	Adjusted GPS Time
LD35611408.las	Adjusted GPS Time
LD35611411.las	Adjusted GPS Time
LD35611414.las	Adjusted GPS Time
LD35611417.las	Adjusted GPS Time
LD35611420.las	Adjusted GPS Time
LD35611423.las	Adjusted GPS Time
LD35611426.las	Adjusted GPS Time
LD35611429.las	Adjusted GPS Time
LD35611432.las	Adjusted GPS Time
LD35611435.las	Adjusted GPS Time
LD35611438.las	Adjusted GPS Time
LD35641396.las	Adjusted GPS Time
LD35641399.las	Adjusted GPS Time
LD35641402.las	Adjusted GPS Time
LD35641405.las	Adjusted GPS Time
LD35641408.las	Adjusted GPS Time
LD35641411.las	Adjusted GPS Time
LD35641414.las	Adjusted GPS Time
LD35641417.las	Adjusted GPS Time
LD35641420.las	Adjusted GPS Time
LD35641423.las	Adjusted GPS Time
LD35641426.las	Adjusted GPS Time
LD35641429.las	Adjusted GPS Time
LD35641432.las	Adjusted GPS Time
LD35641435.las	Adjusted GPS Time
LD35641438.las	Adjusted GPS Time

DPH-4 Report on Datums (Swath Data)

The USGS Lidar Base Specification Version 1.2 states: "All data collected shall be tied to the datums listed below: For the Conterminous United States (CONUS), unless otherwise specified by the user and agreed to in advance by the USGS-NGP:

The horizontal datum for latitude and longitude and ellipsoid heights will be the North American Datum of 1983 (NAD 83) using the most recently published adjustment of the National Geodetic Survey (NGS) (currently NAD 83, epoch 2010.00). The vertical datum for orthometric heights will be the North American Vertical Datum of 1988 (NAVD 88). The geoid model used to convert between ellipsoid heights and orthometric heights will be the latest hybrid geoid model of NGS, supporting the latest realization of NAD 83 (currently GEOID12B model)."

The purpose of this section is to show the datums of the LAS files for the lidar swath data.

[Boresighted Files - D:\00_CWCB\Point_Cloud\swathsunc1](#)

File	Horizontal Datum	EPSG Code	Vertical Datum	EPSG Code
01003.las	NAD83 (National Spatial Reference System 2011)	1116	North American Vertical Datum 1988	5103
01004.las	NAD83 (National Spatial Reference System 2011)	1116	North American Vertical Datum 1988	5103
01006.las	NAD83 (National Spatial Reference System 2011)	1116	North American Vertical Datum 1988	5103
01009.las	NAD83 (National Spatial Reference System 2011)	1116	North American Vertical Datum 1988	5103
01010.las	NAD83 (National Spatial Reference System 2011)	1116	North American Vertical Datum 1988	5103
01011.las	NAD83 (National Spatial Reference System 2011)	1116	North American Vertical Datum 1988	5103
01012.las	NAD83 (National Spatial Reference System 2011)	1116	North American Vertical Datum 1988	5103
01015.las	NAD83 (National Spatial Reference System 2011)	1116	North American Vertical Datum 1988	5103
01017.las	NAD83 (National Spatial Reference System 2011)	1116	North American Vertical Datum 1988	5103
01018.las	NAD83 (National Spatial Reference System 2011)	1116	North American Vertical Datum 1988	5103
01020.las	NAD83 (National Spatial Reference System 2011)	1116	North American Vertical Datum 1988	5103
01022.las	NAD83 (National Spatial Reference System 2011)	1116	North American Vertical Datum 1988	5103
01027.las	NAD83 (National Spatial Reference System 2011)	1116	North American Vertical Datum 1988	5103
01028.las	NAD83 (National Spatial Reference System 2011)	1116	North American Vertical Datum 1988	5103
01030.las	NAD83 (National Spatial Reference System 2011)	1116	North American Vertical Datum 1988	5103
01039.las	NAD83 (National Spatial Reference System 2011)	1116	North American Vertical Datum 1988	5103
01043.las	NAD83 (National Spatial Reference System 2011)	1116	North American Vertical Datum 1988	5103
01044.las	NAD83 (National Spatial Reference System 2011)	1116	North American Vertical Datum 1988	5103
01045.las	NAD83 (National Spatial Reference System 2011)	1116	North American Vertical Datum 1988	5103
01046.las	NAD83 (National Spatial Reference System 2011)	1116	North American Vertical Datum 1988	5103
01047.las	NAD83 (National Spatial Reference System 2011)	1116	North American Vertical Datum 1988	5103
01048.las	NAD83 (National Spatial Reference System 2011)	1116	North American Vertical Datum 1988	5103
01049.las	NAD83 (National Spatial Reference System 2011)	1116	North American Vertical Datum 1988	5103
01050.las	NAD83 (National Spatial Reference System 2011)	1116	North American Vertical Datum 1988	5103
01051.las	NAD83 (National Spatial Reference System 2011)	1116	North American Vertical Datum 1988	5103

DPH-4 Report on Datums (Swath Data) - continued

File	Horizontal Datum	EPSG Code	Vertical Datum	EPSG Code
01052.las	NAD83 (National Spatial Reference System 2011)	1116	North American Vertical Datum 1988	5103
01053.las	NAD83 (National Spatial Reference System 2011)	1116	North American Vertical Datum 1988	5103
01054.las	NAD83 (National Spatial Reference System 2011)	1116	North American Vertical Datum 1988	5103
01055.las	NAD83 (National Spatial Reference System 2011)	1116	North American Vertical Datum 1988	5103
01056.las	NAD83 (National Spatial Reference System 2011)	1116	North American Vertical Datum 1988	5103
01057.las	NAD83 (National Spatial Reference System 2011)	1116	North American Vertical Datum 1988	5103
01058.las	NAD83 (National Spatial Reference System 2011)	1116	North American Vertical Datum 1988	5103
01059.las	NAD83 (National Spatial Reference System 2011)	1116	North American Vertical Datum 1988	5103
01060.las	NAD83 (National Spatial Reference System 2011)	1116	North American Vertical Datum 1988	5103
01061.las	NAD83 (National Spatial Reference System 2011)	1116	North American Vertical Datum 1988	5103
01062.las	NAD83 (National Spatial Reference System 2011)	1116	North American Vertical Datum 1988	5103
01083.las	NAD83 (National Spatial Reference System 2011)	1116	North American Vertical Datum 1988	5103
01084.las	NAD83 (National Spatial Reference System 2011)	1116	North American Vertical Datum 1988	5103
01092.las	NAD83 (National Spatial Reference System 2011)	1116	North American Vertical Datum 1988	5103
01093.las	NAD83 (National Spatial Reference System 2011)	1116	North American Vertical Datum 1988	5103
01094.las	NAD83 (National Spatial Reference System 2011)	1116	North American Vertical Datum 1988	5103
01095.las	NAD83 (National Spatial Reference System 2011)	1116	North American Vertical Datum 1988	5103
01096.las	NAD83 (National Spatial Reference System 2011)	1116	North American Vertical Datum 1988	5103
01097.las	NAD83 (National Spatial Reference System 2011)	1116	North American Vertical Datum 1988	5103
01098.las	NAD83 (National Spatial Reference System 2011)	1116	North American Vertical Datum 1988	5103
01099.las	NAD83 (National Spatial Reference System 2011)	1116	North American Vertical Datum 1988	5103
01100.las	NAD83 (National Spatial Reference System 2011)	1116	North American Vertical Datum 1988	5103
01101.las	NAD83 (National Spatial Reference System 2011)	1116	North American Vertical Datum 1988	5103
01102.las	NAD83 (National Spatial Reference System 2011)	1116	North American Vertical Datum 1988	5103
01103.las	NAD83 (National Spatial Reference System 2011)	1116	North American Vertical Datum 1988	5103
01104.las	NAD83 (National Spatial Reference System 2011)	1116	North American Vertical Datum 1988	5103
01105.las	NAD83 (National Spatial Reference System 2011)	1116	North American Vertical Datum 1988	5103
01106.las	NAD83 (National Spatial Reference System 2011)	1116	North American Vertical Datum 1988	5103
01107.las	NAD83 (National Spatial Reference System 2011)	1116	North American Vertical Datum 1988	5103
01108.las	NAD83 (National Spatial Reference System 2011)	1116	North American Vertical Datum 1988	5103
01109.las	NAD83 (National Spatial Reference System 2011)	1116	North American Vertical Datum 1988	5103
01110.las	NAD83 (National Spatial Reference System 2011)	1116	North American Vertical Datum 1988	5103
01111.las	NAD83 (National Spatial Reference System 2011)	1116	North American Vertical Datum 1988	5103
01112.las	NAD83 (National Spatial Reference System 2011)	1116	North American Vertical Datum 1988	5103

DPH-4 Report on Datums (Swath Data) - continued

File	Horizontal Datum	EPSG Code	Vertical Datum	EPSG Code
01113.las	NAD83 (National Spatial Reference System 2011)	1116	North American Vertical Datum 1988	5103
01114.las	NAD83 (National Spatial Reference System 2011)	1116	North American Vertical Datum 1988	5103
01142.las	NAD83 (National Spatial Reference System 2011)	1116	North American Vertical Datum 1988	5103
01143.las	NAD83 (National Spatial Reference System 2011)	1116	North American Vertical Datum 1988	5103
01144.las	NAD83 (National Spatial Reference System 2011)	1116	North American Vertical Datum 1988	5103
01145.las	NAD83 (National Spatial Reference System 2011)	1116	North American Vertical Datum 1988	5103
01146.las	NAD83 (National Spatial Reference System 2011)	1116	North American Vertical Datum 1988	5103
01147.las	NAD83 (National Spatial Reference System 2011)	1116	North American Vertical Datum 1988	5103
01148.las	NAD83 (National Spatial Reference System 2011)	1116	North American Vertical Datum 1988	5103
01158.las	NAD83 (National Spatial Reference System 2011)	1116	North American Vertical Datum 1988	5103
01159.las	NAD83 (National Spatial Reference System 2011)	1116	North American Vertical Datum 1988	5103
01160.las	NAD83 (National Spatial Reference System 2011)	1116	North American Vertical Datum 1988	5103
01177.las	NAD83 (National Spatial Reference System 2011)	1116	North American Vertical Datum 1988	5103
01178.las	NAD83 (National Spatial Reference System 2011)	1116	North American Vertical Datum 1988	5103
01179.las	NAD83 (National Spatial Reference System 2011)	1116	North American Vertical Datum 1988	5103
01180.las	NAD83 (National Spatial Reference System 2011)	1116	North American Vertical Datum 1988	5103
01181.las	NAD83 (National Spatial Reference System 2011)	1116	North American Vertical Datum 1988	5103
01182.las	NAD83 (National Spatial Reference System 2011)	1116	North American Vertical Datum 1988	5103
01183.las	NAD83 (National Spatial Reference System 2011)	1116	North American Vertical Datum 1988	5103
01184.las	NAD83 (National Spatial Reference System 2011)	1116	North American Vertical Datum 1988	5103
01185.las	NAD83 (National Spatial Reference System 2011)	1116	North American Vertical Datum 1988	5103
01198.las	NAD83 (National Spatial Reference System 2011)	1116	North American Vertical Datum 1988	5103
01199.las	NAD83 (National Spatial Reference System 2011)	1116	North American Vertical Datum 1988	5103
01200.las	NAD83 (National Spatial Reference System 2011)	1116	North American Vertical Datum 1988	5103
01201.las	NAD83 (National Spatial Reference System 2011)	1116	North American Vertical Datum 1988	5103
01202.las	NAD83 (National Spatial Reference System 2011)	1116	North American Vertical Datum 1988	5103
01203.las	NAD83 (National Spatial Reference System 2011)	1116	North American Vertical Datum 1988	5103
01204.las	NAD83 (National Spatial Reference System 2011)	1116	North American Vertical Datum 1988	5103
01205.las	NAD83 (National Spatial Reference System 2011)	1116	North American Vertical Datum 1988	5103
01230.las	NAD83 (National Spatial Reference System 2011)	1116	North American Vertical Datum 1988	5103
01231.las	NAD83 (National Spatial Reference System 2011)	1116	North American Vertical Datum 1988	5103
01232.las	NAD83 (National Spatial Reference System 2011)	1116	North American Vertical Datum 1988	5103
01233.las	NAD83 (National Spatial Reference System 2011)	1116	North American Vertical Datum 1988	5103
01234.las	NAD83 (National Spatial Reference System 2011)	1116	North American Vertical Datum 1988	5103

DPH-4 Report on Datums (Swath Data) - continued

File	Horizontal Datum	EPSG Code	Vertical Datum	EPSG Code
01235.las	NAD83 (National Spatial Reference System 2011)	1116	North American Vertical Datum 1988	5103
01236.las	NAD83 (National Spatial Reference System 2011)	1116	North American Vertical Datum 1988	5103
01237.las	NAD83 (National Spatial Reference System 2011)	1116	North American Vertical Datum 1988	5103
01238.las	NAD83 (National Spatial Reference System 2011)	1116	North American Vertical Datum 1988	5103
01244.las	NAD83 (National Spatial Reference System 2011)	1116	North American Vertical Datum 1988	5103
01245.las	NAD83 (National Spatial Reference System 2011)	1116	North American Vertical Datum 1988	5103
01246.las	NAD83 (National Spatial Reference System 2011)	1116	North American Vertical Datum 1988	5103
01247.las	NAD83 (National Spatial Reference System 2011)	1116	North American Vertical Datum 1988	5103
01248.las	NAD83 (National Spatial Reference System 2011)	1116	North American Vertical Datum 1988	5103
01249.las	NAD83 (National Spatial Reference System 2011)	1116	North American Vertical Datum 1988	5103
01250.las	NAD83 (National Spatial Reference System 2011)	1116	North American Vertical Datum 1988	5103
01251.las	NAD83 (National Spatial Reference System 2011)	1116	North American Vertical Datum 1988	5103
01252.las	NAD83 (National Spatial Reference System 2011)	1116	North American Vertical Datum 1988	5103
01253.las	NAD83 (National Spatial Reference System 2011)	1116	North American Vertical Datum 1988	5103
01254.las	NAD83 (National Spatial Reference System 2011)	1116	North American Vertical Datum 1988	5103
01255.las	NAD83 (National Spatial Reference System 2011)	1116	North American Vertical Datum 1988	5103
01256.las	NAD83 (National Spatial Reference System 2011)	1116	North American Vertical Datum 1988	5103
01299.las	NAD83 (National Spatial Reference System 2011)	1116	North American Vertical Datum 1988	5103
01316.las	NAD83 (National Spatial Reference System 2011)	1116	North American Vertical Datum 1988	5103
02000.las	NAD83 (National Spatial Reference System 2011)	1116	North American Vertical Datum 1988	5103
02012.las	NAD83 (National Spatial Reference System 2011)	1116	North American Vertical Datum 1988	5103
02031.las	NAD83 (National Spatial Reference System 2011)	1116	North American Vertical Datum 1988	5103
02032.las	NAD83 (National Spatial Reference System 2011)	1116	North American Vertical Datum 1988	5103
02033.las	NAD83 (National Spatial Reference System 2011)	1116	North American Vertical Datum 1988	5103
02103.las	NAD83 (National Spatial Reference System 2011)	1116	North American Vertical Datum 1988	5103
02104.las	NAD83 (National Spatial Reference System 2011)	1116	North American Vertical Datum 1988	5103
02105.las	NAD83 (National Spatial Reference System 2011)	1116	North American Vertical Datum 1988	5103

DPH-4 Report on Datums (Tiled Data)

The USGS Lidar Base Specification Version 1.2 states: "All data collected shall be tied to the datums listed below: For the Conterminous United States (CONUS), unless otherwise specified by the user and agreed to in advance by the USGS–NGP:

The horizontal datum for latitude and longitude and ellipsoid heights will be the North American Datum of 1983 (NAD 83) using the most recently published adjustment of the National Geodetic Survey (NGS) (currently NAD 83, epoch 2010.00). The vertical datum for orthometric heights will be the North American Vertical Datum of 1988 (NAVD 88). The geoid model used to convert between ellipsoid heights and orthometric heights will be the latest hybrid geoid model of NGS, supporting the latest realization of NAD 83 (currently GEOID12B model)."

The purpose of this section is to show the datums of the LAS files for the lidar tiled data.

[Classified Files - Y:\Mapping\Projects\65219844_CWCB_Eastern_Colorado\Production\Final_Client_Deliverables\Block_1\point_cloud\tilecls](#)

File	Horizontal Datum	EPSG Code	Vertical Datum	EPSG Code
LD31501468.las	NAD83 (National Spatial Reference System 2011)	1116	North American Vertical Datum 1988	5103
LD31501492.las	NAD83 (National Spatial Reference System 2011)	1116	North American Vertical Datum 1988	5103
LD31501495.las	NAD83 (National Spatial Reference System 2011)	1116	North American Vertical Datum 1988	5103
LD31501498.las	NAD83 (National Spatial Reference System 2011)	1116	North American Vertical Datum 1988	5103
LD31501501.las	NAD83 (National Spatial Reference System 2011)	1116	North American Vertical Datum 1988	5103
LD31501504.las	NAD83 (National Spatial Reference System 2011)	1116	North American Vertical Datum 1988	5103
LD31501507.las	NAD83 (National Spatial Reference System 2011)	1116	North American Vertical Datum 1988	5103
LD31501510.las	NAD83 (National Spatial Reference System 2011)	1116	North American Vertical Datum 1988	5103
LD31501513.las	NAD83 (National Spatial Reference System 2011)	1116	North American Vertical Datum 1988	5103
LD31501516.las	NAD83 (National Spatial Reference System 2011)	1116	North American Vertical Datum 1988	5103
LD31501519.las	NAD83 (National Spatial Reference System 2011)	1116	North American Vertical Datum 1988	5103
LD31501522.las	NAD83 (National Spatial Reference System 2011)	1116	North American Vertical Datum 1988	5103
LD31501525.las	NAD83 (National Spatial Reference System 2011)	1116	North American Vertical Datum 1988	5103
LD31501528.las	NAD83 (National Spatial Reference System 2011)	1116	North American Vertical Datum 1988	5103
LD31501531.las	NAD83 (National Spatial Reference System 2011)	1116	North American Vertical Datum 1988	5103
LD31501534.las	NAD83 (National Spatial Reference System 2011)	1116	North American Vertical Datum 1988	5103
LD31501537.las	NAD83 (National Spatial Reference System 2011)	1116	North American Vertical Datum 1988	5103
LD31501540.las	NAD83 (National Spatial Reference System 2011)	1116	North American Vertical Datum 1988	5103
LD31501543.las	NAD83 (National Spatial Reference System 2011)	1116	North American Vertical Datum 1988	5103
LD31501546.las	NAD83 (National Spatial Reference System 2011)	1116	North American Vertical Datum 1988	5103
LD31501549.las	NAD83 (National Spatial Reference System 2011)	1116	North American Vertical Datum 1988	5103
LD31501552.las	NAD83 (National Spatial Reference System 2011)	1116	North American Vertical Datum 1988	5103
LD31501555.las	NAD83 (National Spatial Reference System 2011)	1116	North American Vertical Datum 1988	5103
LD31501558.las	NAD83 (National Spatial Reference System 2011)	1116	North American Vertical Datum 1988	5103

DPH-4 Report on Datums (Tiled Data) - continued

File	Horizontal Datum	EPSG Code	Vertical Datum	EPSG Code
LD31501561.las	NAD83 (National Spatial Reference System 2011)	1116	North American Vertical Datum 1988	5103
LD31501564.las	NAD83 (National Spatial Reference System 2011)	1116	North American Vertical Datum 1988	5103
LD31501567.las	NAD83 (National Spatial Reference System 2011)	1116	North American Vertical Datum 1988	5103
LD31501570.las	NAD83 (National Spatial Reference System 2011)	1116	North American Vertical Datum 1988	5103
LD31501573.las	NAD83 (National Spatial Reference System 2011)	1116	North American Vertical Datum 1988	5103
LD31501576.las	NAD83 (National Spatial Reference System 2011)	1116	North American Vertical Datum 1988	5103
LD31501579.las	NAD83 (National Spatial Reference System 2011)	1116	North American Vertical Datum 1988	5103
LD31501582.las	NAD83 (National Spatial Reference System 2011)	1116	North American Vertical Datum 1988	5103
LD31501585.las	NAD83 (National Spatial Reference System 2011)	1116	North American Vertical Datum 1988	5103
LD31501588.las	NAD83 (National Spatial Reference System 2011)	1116	North American Vertical Datum 1988	5103
LD31501591.las	NAD83 (National Spatial Reference System 2011)	1116	North American Vertical Datum 1988	5103
LD31501594.las	NAD83 (National Spatial Reference System 2011)	1116	North American Vertical Datum 1988	5103
LD31501597.las	NAD83 (National Spatial Reference System 2011)	1116	North American Vertical Datum 1988	5103
LD31501600.las	NAD83 (National Spatial Reference System 2011)	1116	North American Vertical Datum 1988	5103
LD31501603.las	NAD83 (National Spatial Reference System 2011)	1116	North American Vertical Datum 1988	5103
LD31501606.las	NAD83 (National Spatial Reference System 2011)	1116	North American Vertical Datum 1988	5103
LD31531429.las	NAD83 (National Spatial Reference System 2011)	1116	North American Vertical Datum 1988	5103
LD31531432.las	NAD83 (National Spatial Reference System 2011)	1116	North American Vertical Datum 1988	5103
LD31531435.las	NAD83 (National Spatial Reference System 2011)	1116	North American Vertical Datum 1988	5103
LD31531438.las	NAD83 (National Spatial Reference System 2011)	1116	North American Vertical Datum 1988	5103
LD31531441.las	NAD83 (National Spatial Reference System 2011)	1116	North American Vertical Datum 1988	5103
LD31531444.las	NAD83 (National Spatial Reference System 2011)	1116	North American Vertical Datum 1988	5103
LD31531447.las	NAD83 (National Spatial Reference System 2011)	1116	North American Vertical Datum 1988	5103
LD31531450.las	NAD83 (National Spatial Reference System 2011)	1116	North American Vertical Datum 1988	5103
LD31531453.las	NAD83 (National Spatial Reference System 2011)	1116	North American Vertical Datum 1988	5103
LD31531456.las	NAD83 (National Spatial Reference System 2011)	1116	North American Vertical Datum 1988	5103
LD31531459.las	NAD83 (National Spatial Reference System 2011)	1116	North American Vertical Datum 1988	5103
LD31531462.las	NAD83 (National Spatial Reference System 2011)	1116	North American Vertical Datum 1988	5103
LD31531465.las	NAD83 (National Spatial Reference System 2011)	1116	North American Vertical Datum 1988	5103
LD31531468.las	NAD83 (National Spatial Reference System 2011)	1116	North American Vertical Datum 1988	5103
LD31531471.las	NAD83 (National Spatial Reference System 2011)	1116	North American Vertical Datum 1988	5103
LD31531474.las	NAD83 (National Spatial Reference System 2011)	1116	North American Vertical Datum 1988	5103
LD31531477.las	NAD83 (National Spatial Reference System 2011)	1116	North American Vertical Datum 1988	5103
LD31531480.las	NAD83 (National Spatial Reference System 2011)	1116	North American Vertical Datum 1988	5103

DPH-4 Report on Datums (Tiled Data) - continued

File	Horizontal Datum	EPSG Code	Vertical Datum	EPSG Code
LD31531483.las	NAD83 (National Spatial Reference System 2011)	1116	North American Vertical Datum 1988	5103
LD31531486.las	NAD83 (National Spatial Reference System 2011)	1116	North American Vertical Datum 1988	5103
LD31531489.las	NAD83 (National Spatial Reference System 2011)	1116	North American Vertical Datum 1988	5103
LD31531492.las	NAD83 (National Spatial Reference System 2011)	1116	North American Vertical Datum 1988	5103
LD31531495.las	NAD83 (National Spatial Reference System 2011)	1116	North American Vertical Datum 1988	5103
LD31531498.las	NAD83 (National Spatial Reference System 2011)	1116	North American Vertical Datum 1988	5103
LD31531501.las	NAD83 (National Spatial Reference System 2011)	1116	North American Vertical Datum 1988	5103
LD31531504.las	NAD83 (National Spatial Reference System 2011)	1116	North American Vertical Datum 1988	5103
LD31531507.las	NAD83 (National Spatial Reference System 2011)	1116	North American Vertical Datum 1988	5103
LD31531510.las	NAD83 (National Spatial Reference System 2011)	1116	North American Vertical Datum 1988	5103
LD31531513.las	NAD83 (National Spatial Reference System 2011)	1116	North American Vertical Datum 1988	5103
LD31531516.las	NAD83 (National Spatial Reference System 2011)	1116	North American Vertical Datum 1988	5103
LD31531519.las	NAD83 (National Spatial Reference System 2011)	1116	North American Vertical Datum 1988	5103
LD31531522.las	NAD83 (National Spatial Reference System 2011)	1116	North American Vertical Datum 1988	5103
LD31531525.las	NAD83 (National Spatial Reference System 2011)	1116	North American Vertical Datum 1988	5103
LD31531528.las	NAD83 (National Spatial Reference System 2011)	1116	North American Vertical Datum 1988	5103
LD31531531.las	NAD83 (National Spatial Reference System 2011)	1116	North American Vertical Datum 1988	5103
LD31531534.las	NAD83 (National Spatial Reference System 2011)	1116	North American Vertical Datum 1988	5103
LD31531537.las	NAD83 (National Spatial Reference System 2011)	1116	North American Vertical Datum 1988	5103
LD31531540.las	NAD83 (National Spatial Reference System 2011)	1116	North American Vertical Datum 1988	5103
LD31531543.las	NAD83 (National Spatial Reference System 2011)	1116	North American Vertical Datum 1988	5103
LD31531546.las	NAD83 (National Spatial Reference System 2011)	1116	North American Vertical Datum 1988	5103
LD31531549.las	NAD83 (National Spatial Reference System 2011)	1116	North American Vertical Datum 1988	5103
LD31531552.las	NAD83 (National Spatial Reference System 2011)	1116	North American Vertical Datum 1988	5103
LD31531555.las	NAD83 (National Spatial Reference System 2011)	1116	North American Vertical Datum 1988	5103
LD31531558.las	NAD83 (National Spatial Reference System 2011)	1116	North American Vertical Datum 1988	5103
LD31531561.las	NAD83 (National Spatial Reference System 2011)	1116	North American Vertical Datum 1988	5103
LD31531564.las	NAD83 (National Spatial Reference System 2011)	1116	North American Vertical Datum 1988	5103
LD31531567.las	NAD83 (National Spatial Reference System 2011)	1116	North American Vertical Datum 1988	5103
LD31531570.las	NAD83 (National Spatial Reference System 2011)	1116	North American Vertical Datum 1988	5103
LD31531573.las	NAD83 (National Spatial Reference System 2011)	1116	North American Vertical Datum 1988	5103
LD31531576.las	NAD83 (National Spatial Reference System 2011)	1116	North American Vertical Datum 1988	5103
LD31531579.las	NAD83 (National Spatial Reference System 2011)	1116	North American Vertical Datum 1988	5103
LD31531582.las	NAD83 (National Spatial Reference System 2011)	1116	North American Vertical Datum 1988	5103

DPH-4 Report on Datums (Tiled Data) - continued

File	Horizontal Datum	EPSG Code	Vertical Datum	EPSG Code
LD31531585.las	NAD83 (National Spatial Reference System 2011)	1116	North American Vertical Datum 1988	5103
LD31531588.las	NAD83 (National Spatial Reference System 2011)	1116	North American Vertical Datum 1988	5103
LD31531591.las	NAD83 (National Spatial Reference System 2011)	1116	North American Vertical Datum 1988	5103
LD31531594.las	NAD83 (National Spatial Reference System 2011)	1116	North American Vertical Datum 1988	5103
LD31531597.las	NAD83 (National Spatial Reference System 2011)	1116	North American Vertical Datum 1988	5103
LD31531600.las	NAD83 (National Spatial Reference System 2011)	1116	North American Vertical Datum 1988	5103
LD31531603.las	NAD83 (National Spatial Reference System 2011)	1116	North American Vertical Datum 1988	5103
LD31531606.las	NAD83 (National Spatial Reference System 2011)	1116	North American Vertical Datum 1988	5103
LD31561420.las	NAD83 (National Spatial Reference System 2011)	1116	North American Vertical Datum 1988	5103
LD31561423.las	NAD83 (National Spatial Reference System 2011)	1116	North American Vertical Datum 1988	5103
LD31561426.las	NAD83 (National Spatial Reference System 2011)	1116	North American Vertical Datum 1988	5103
LD31561429.las	NAD83 (National Spatial Reference System 2011)	1116	North American Vertical Datum 1988	5103
LD31561432.las	NAD83 (National Spatial Reference System 2011)	1116	North American Vertical Datum 1988	5103
LD31561435.las	NAD83 (National Spatial Reference System 2011)	1116	North American Vertical Datum 1988	5103
LD31561438.las	NAD83 (National Spatial Reference System 2011)	1116	North American Vertical Datum 1988	5103
LD31561441.las	NAD83 (National Spatial Reference System 2011)	1116	North American Vertical Datum 1988	5103
LD31561444.las	NAD83 (National Spatial Reference System 2011)	1116	North American Vertical Datum 1988	5103
LD31561447.las	NAD83 (National Spatial Reference System 2011)	1116	North American Vertical Datum 1988	5103
LD31561450.las	NAD83 (National Spatial Reference System 2011)	1116	North American Vertical Datum 1988	5103
LD31561453.las	NAD83 (National Spatial Reference System 2011)	1116	North American Vertical Datum 1988	5103
LD31561456.las	NAD83 (National Spatial Reference System 2011)	1116	North American Vertical Datum 1988	5103
LD31561459.las	NAD83 (National Spatial Reference System 2011)	1116	North American Vertical Datum 1988	5103
LD31561462.las	NAD83 (National Spatial Reference System 2011)	1116	North American Vertical Datum 1988	5103
LD31561465.las	NAD83 (National Spatial Reference System 2011)	1116	North American Vertical Datum 1988	5103
LD31561468.las	NAD83 (National Spatial Reference System 2011)	1116	North American Vertical Datum 1988	5103
LD31561471.las	NAD83 (National Spatial Reference System 2011)	1116	North American Vertical Datum 1988	5103
LD31561474.las	NAD83 (National Spatial Reference System 2011)	1116	North American Vertical Datum 1988	5103
LD31561477.las	NAD83 (National Spatial Reference System 2011)	1116	North American Vertical Datum 1988	5103
LD31561480.las	NAD83 (National Spatial Reference System 2011)	1116	North American Vertical Datum 1988	5103
LD31561483.las	NAD83 (National Spatial Reference System 2011)	1116	North American Vertical Datum 1988	5103
LD31561486.las	NAD83 (National Spatial Reference System 2011)	1116	North American Vertical Datum 1988	5103
LD31561489.las	NAD83 (National Spatial Reference System 2011)	1116	North American Vertical Datum 1988	5103
LD31561492.las	NAD83 (National Spatial Reference System 2011)	1116	North American Vertical Datum 1988	5103
LD31561495.las	NAD83 (National Spatial Reference System 2011)	1116	North American Vertical Datum 1988	5103

DPH-4 Report on Datums (Tiled Data) - continued

File	Horizontal Datum	EPSG Code	Vertical Datum	EPSG Code
LD31561498.las	NAD83 (National Spatial Reference System 2011)	1116	North American Vertical Datum 1988	5103
LD31561501.las	NAD83 (National Spatial Reference System 2011)	1116	North American Vertical Datum 1988	5103
LD31561504.las	NAD83 (National Spatial Reference System 2011)	1116	North American Vertical Datum 1988	5103
LD31561507.las	NAD83 (National Spatial Reference System 2011)	1116	North American Vertical Datum 1988	5103
LD31561510.las	NAD83 (National Spatial Reference System 2011)	1116	North American Vertical Datum 1988	5103
LD31561513.las	NAD83 (National Spatial Reference System 2011)	1116	North American Vertical Datum 1988	5103
LD31561516.las	NAD83 (National Spatial Reference System 2011)	1116	North American Vertical Datum 1988	5103
LD31561519.las	NAD83 (National Spatial Reference System 2011)	1116	North American Vertical Datum 1988	5103
LD31561522.las	NAD83 (National Spatial Reference System 2011)	1116	North American Vertical Datum 1988	5103
LD31561525.las	NAD83 (National Spatial Reference System 2011)	1116	North American Vertical Datum 1988	5103
LD31561528.las	NAD83 (National Spatial Reference System 2011)	1116	North American Vertical Datum 1988	5103
LD31561531.las	NAD83 (National Spatial Reference System 2011)	1116	North American Vertical Datum 1988	5103
LD31561534.las	NAD83 (National Spatial Reference System 2011)	1116	North American Vertical Datum 1988	5103
LD31561537.las	NAD83 (National Spatial Reference System 2011)	1116	North American Vertical Datum 1988	5103
LD31561540.las	NAD83 (National Spatial Reference System 2011)	1116	North American Vertical Datum 1988	5103
LD31561543.las	NAD83 (National Spatial Reference System 2011)	1116	North American Vertical Datum 1988	5103
LD31561546.las	NAD83 (National Spatial Reference System 2011)	1116	North American Vertical Datum 1988	5103
LD31561549.las	NAD83 (National Spatial Reference System 2011)	1116	North American Vertical Datum 1988	5103
LD31561552.las	NAD83 (National Spatial Reference System 2011)	1116	North American Vertical Datum 1988	5103
LD31561555.las	NAD83 (National Spatial Reference System 2011)	1116	North American Vertical Datum 1988	5103
LD31561558.las	NAD83 (National Spatial Reference System 2011)	1116	North American Vertical Datum 1988	5103
LD31561561.las	NAD83 (National Spatial Reference System 2011)	1116	North American Vertical Datum 1988	5103
LD31561564.las	NAD83 (National Spatial Reference System 2011)	1116	North American Vertical Datum 1988	5103
LD31561567.las	NAD83 (National Spatial Reference System 2011)	1116	North American Vertical Datum 1988	5103
LD31561570.las	NAD83 (National Spatial Reference System 2011)	1116	North American Vertical Datum 1988	5103
LD31561573.las	NAD83 (National Spatial Reference System 2011)	1116	North American Vertical Datum 1988	5103
LD31561576.las	NAD83 (National Spatial Reference System 2011)	1116	North American Vertical Datum 1988	5103
LD31561579.las	NAD83 (National Spatial Reference System 2011)	1116	North American Vertical Datum 1988	5103
LD31561582.las	NAD83 (National Spatial Reference System 2011)	1116	North American Vertical Datum 1988	5103
LD31561585.las	NAD83 (National Spatial Reference System 2011)	1116	North American Vertical Datum 1988	5103
LD31561588.las	NAD83 (National Spatial Reference System 2011)	1116	North American Vertical Datum 1988	5103
LD31561591.las	NAD83 (National Spatial Reference System 2011)	1116	North American Vertical Datum 1988	5103
LD31561594.las	NAD83 (National Spatial Reference System 2011)	1116	North American Vertical Datum 1988	5103
LD31561597.las	NAD83 (National Spatial Reference System 2011)	1116	North American Vertical Datum 1988	5103

DPH-4 Report on Datums (Tiled Data) - continued

File	Horizontal Datum	EPSG Code	Vertical Datum	EPSG Code
LD31561600.las	NAD83 (National Spatial Reference System 2011)	1116	North American Vertical Datum 1988	5103
LD31561603.las	NAD83 (National Spatial Reference System 2011)	1116	North American Vertical Datum 1988	5103
LD31561606.las	NAD83 (National Spatial Reference System 2011)	1116	North American Vertical Datum 1988	5103
LD31591399.las	NAD83 (National Spatial Reference System 2011)	1116	North American Vertical Datum 1988	5103
LD31591402.las	NAD83 (National Spatial Reference System 2011)	1116	North American Vertical Datum 1988	5103
LD31591417.las	NAD83 (National Spatial Reference System 2011)	1116	North American Vertical Datum 1988	5103
LD31591420.las	NAD83 (National Spatial Reference System 2011)	1116	North American Vertical Datum 1988	5103
LD31591423.las	NAD83 (National Spatial Reference System 2011)	1116	North American Vertical Datum 1988	5103
LD31591426.las	NAD83 (National Spatial Reference System 2011)	1116	North American Vertical Datum 1988	5103
LD31591429.las	NAD83 (National Spatial Reference System 2011)	1116	North American Vertical Datum 1988	5103
LD31591432.las	NAD83 (National Spatial Reference System 2011)	1116	North American Vertical Datum 1988	5103
LD31591435.las	NAD83 (National Spatial Reference System 2011)	1116	North American Vertical Datum 1988	5103
LD31591438.las	NAD83 (National Spatial Reference System 2011)	1116	North American Vertical Datum 1988	5103
LD31591441.las	NAD83 (National Spatial Reference System 2011)	1116	North American Vertical Datum 1988	5103
LD31591444.las	NAD83 (National Spatial Reference System 2011)	1116	North American Vertical Datum 1988	5103
LD31591447.las	NAD83 (National Spatial Reference System 2011)	1116	North American Vertical Datum 1988	5103
LD31591450.las	NAD83 (National Spatial Reference System 2011)	1116	North American Vertical Datum 1988	5103
LD31591453.las	NAD83 (National Spatial Reference System 2011)	1116	North American Vertical Datum 1988	5103
LD31591456.las	NAD83 (National Spatial Reference System 2011)	1116	North American Vertical Datum 1988	5103
LD31591459.las	NAD83 (National Spatial Reference System 2011)	1116	North American Vertical Datum 1988	5103
LD31591462.las	NAD83 (National Spatial Reference System 2011)	1116	North American Vertical Datum 1988	5103
LD31591465.las	NAD83 (National Spatial Reference System 2011)	1116	North American Vertical Datum 1988	5103
LD31591468.las	NAD83 (National Spatial Reference System 2011)	1116	North American Vertical Datum 1988	5103
LD31591471.las	NAD83 (National Spatial Reference System 2011)	1116	North American Vertical Datum 1988	5103
LD31591474.las	NAD83 (National Spatial Reference System 2011)	1116	North American Vertical Datum 1988	5103
LD31591477.las	NAD83 (National Spatial Reference System 2011)	1116	North American Vertical Datum 1988	5103
LD31591480.las	NAD83 (National Spatial Reference System 2011)	1116	North American Vertical Datum 1988	5103
LD31591483.las	NAD83 (National Spatial Reference System 2011)	1116	North American Vertical Datum 1988	5103
LD31591486.las	NAD83 (National Spatial Reference System 2011)	1116	North American Vertical Datum 1988	5103
LD31591489.las	NAD83 (National Spatial Reference System 2011)	1116	North American Vertical Datum 1988	5103
LD31591492.las	NAD83 (National Spatial Reference System 2011)	1116	North American Vertical Datum 1988	5103
LD31591495.las	NAD83 (National Spatial Reference System 2011)	1116	North American Vertical Datum 1988	5103
LD31591498.las	NAD83 (National Spatial Reference System 2011)	1116	North American Vertical Datum 1988	5103
LD31591501.las	NAD83 (National Spatial Reference System 2011)	1116	North American Vertical Datum 1988	5103

DPH-4 Report on Datums (Tiled Data) - continued

File	Horizontal Datum	EPSG Code	Vertical Datum	EPSG Code
LD31591504.las	NAD83 (National Spatial Reference System 2011)	1116	North American Vertical Datum 1988	5103
LD31591507.las	NAD83 (National Spatial Reference System 2011)	1116	North American Vertical Datum 1988	5103
LD31591510.las	NAD83 (National Spatial Reference System 2011)	1116	North American Vertical Datum 1988	5103
LD31591513.las	NAD83 (National Spatial Reference System 2011)	1116	North American Vertical Datum 1988	5103
LD31591516.las	NAD83 (National Spatial Reference System 2011)	1116	North American Vertical Datum 1988	5103
LD31591519.las	NAD83 (National Spatial Reference System 2011)	1116	North American Vertical Datum 1988	5103
LD31591522.las	NAD83 (National Spatial Reference System 2011)	1116	North American Vertical Datum 1988	5103
LD31591525.las	NAD83 (National Spatial Reference System 2011)	1116	North American Vertical Datum 1988	5103
LD31591528.las	NAD83 (National Spatial Reference System 2011)	1116	North American Vertical Datum 1988	5103
LD31591531.las	NAD83 (National Spatial Reference System 2011)	1116	North American Vertical Datum 1988	5103
LD31591534.las	NAD83 (National Spatial Reference System 2011)	1116	North American Vertical Datum 1988	5103
LD31591537.las	NAD83 (National Spatial Reference System 2011)	1116	North American Vertical Datum 1988	5103
LD31591540.las	NAD83 (National Spatial Reference System 2011)	1116	North American Vertical Datum 1988	5103
LD31591543.las	NAD83 (National Spatial Reference System 2011)	1116	North American Vertical Datum 1988	5103
LD31591546.las	NAD83 (National Spatial Reference System 2011)	1116	North American Vertical Datum 1988	5103
LD31591549.las	NAD83 (National Spatial Reference System 2011)	1116	North American Vertical Datum 1988	5103
LD31591552.las	NAD83 (National Spatial Reference System 2011)	1116	North American Vertical Datum 1988	5103
LD31591555.las	NAD83 (National Spatial Reference System 2011)	1116	North American Vertical Datum 1988	5103
LD31591558.las	NAD83 (National Spatial Reference System 2011)	1116	North American Vertical Datum 1988	5103
LD31591561.las	NAD83 (National Spatial Reference System 2011)	1116	North American Vertical Datum 1988	5103
LD31591564.las	NAD83 (National Spatial Reference System 2011)	1116	North American Vertical Datum 1988	5103
LD31591567.las	NAD83 (National Spatial Reference System 2011)	1116	North American Vertical Datum 1988	5103
LD31591570.las	NAD83 (National Spatial Reference System 2011)	1116	North American Vertical Datum 1988	5103
LD31591573.las	NAD83 (National Spatial Reference System 2011)	1116	North American Vertical Datum 1988	5103
LD31591576.las	NAD83 (National Spatial Reference System 2011)	1116	North American Vertical Datum 1988	5103
LD31591579.las	NAD83 (National Spatial Reference System 2011)	1116	North American Vertical Datum 1988	5103
LD31591582.las	NAD83 (National Spatial Reference System 2011)	1116	North American Vertical Datum 1988	5103
LD31591585.las	NAD83 (National Spatial Reference System 2011)	1116	North American Vertical Datum 1988	5103
LD31591588.las	NAD83 (National Spatial Reference System 2011)	1116	North American Vertical Datum 1988	5103
LD31591591.las	NAD83 (National Spatial Reference System 2011)	1116	North American Vertical Datum 1988	5103
LD31591594.las	NAD83 (National Spatial Reference System 2011)	1116	North American Vertical Datum 1988	5103
LD31591597.las	NAD83 (National Spatial Reference System 2011)	1116	North American Vertical Datum 1988	5103
LD31591600.las	NAD83 (National Spatial Reference System 2011)	1116	North American Vertical Datum 1988	5103
LD31591603.las	NAD83 (National Spatial Reference System 2011)	1116	North American Vertical Datum 1988	5103

DPH-4 Report on Datums (Tiled Data) - continued

File	Horizontal Datum	EPSG Code	Vertical Datum	EPSG Code
LD31591606.las	NAD83 (National Spatial Reference System 2011)	1116	North American Vertical Datum 1988	5103
LD31621396.las	NAD83 (National Spatial Reference System 2011)	1116	North American Vertical Datum 1988	5103
LD31621399.las	NAD83 (National Spatial Reference System 2011)	1116	North American Vertical Datum 1988	5103
LD31621414.las	NAD83 (National Spatial Reference System 2011)	1116	North American Vertical Datum 1988	5103
LD31621417.las	NAD83 (National Spatial Reference System 2011)	1116	North American Vertical Datum 1988	5103
LD31621420.las	NAD83 (National Spatial Reference System 2011)	1116	North American Vertical Datum 1988	5103
LD31621423.las	NAD83 (National Spatial Reference System 2011)	1116	North American Vertical Datum 1988	5103
LD31621426.las	NAD83 (National Spatial Reference System 2011)	1116	North American Vertical Datum 1988	5103
LD31621429.las	NAD83 (National Spatial Reference System 2011)	1116	North American Vertical Datum 1988	5103
LD31621432.las	NAD83 (National Spatial Reference System 2011)	1116	North American Vertical Datum 1988	5103
LD31621435.las	NAD83 (National Spatial Reference System 2011)	1116	North American Vertical Datum 1988	5103
LD31621438.las	NAD83 (National Spatial Reference System 2011)	1116	North American Vertical Datum 1988	5103
LD31621441.las	NAD83 (National Spatial Reference System 2011)	1116	North American Vertical Datum 1988	5103
LD31621444.las	NAD83 (National Spatial Reference System 2011)	1116	North American Vertical Datum 1988	5103
LD31621447.las	NAD83 (National Spatial Reference System 2011)	1116	North American Vertical Datum 1988	5103
LD31621450.las	NAD83 (National Spatial Reference System 2011)	1116	North American Vertical Datum 1988	5103
LD31621453.las	NAD83 (National Spatial Reference System 2011)	1116	North American Vertical Datum 1988	5103
LD31621456.las	NAD83 (National Spatial Reference System 2011)	1116	North American Vertical Datum 1988	5103
LD31621459.las	NAD83 (National Spatial Reference System 2011)	1116	North American Vertical Datum 1988	5103
LD31621462.las	NAD83 (National Spatial Reference System 2011)	1116	North American Vertical Datum 1988	5103
LD31621465.las	NAD83 (National Spatial Reference System 2011)	1116	North American Vertical Datum 1988	5103
LD31621468.las	NAD83 (National Spatial Reference System 2011)	1116	North American Vertical Datum 1988	5103
LD31621471.las	NAD83 (National Spatial Reference System 2011)	1116	North American Vertical Datum 1988	5103
LD31621474.las	NAD83 (National Spatial Reference System 2011)	1116	North American Vertical Datum 1988	5103
LD31621477.las	NAD83 (National Spatial Reference System 2011)	1116	North American Vertical Datum 1988	5103
LD31621480.las	NAD83 (National Spatial Reference System 2011)	1116	North American Vertical Datum 1988	5103
LD31621483.las	NAD83 (National Spatial Reference System 2011)	1116	North American Vertical Datum 1988	5103
LD31621486.las	NAD83 (National Spatial Reference System 2011)	1116	North American Vertical Datum 1988	5103
LD31621489.las	NAD83 (National Spatial Reference System 2011)	1116	North American Vertical Datum 1988	5103
LD31621492.las	NAD83 (National Spatial Reference System 2011)	1116	North American Vertical Datum 1988	5103
LD31621495.las	NAD83 (National Spatial Reference System 2011)	1116	North American Vertical Datum 1988	5103
LD31621498.las	NAD83 (National Spatial Reference System 2011)	1116	North American Vertical Datum 1988	5103
LD31621501.las	NAD83 (National Spatial Reference System 2011)	1116	North American Vertical Datum 1988	5103
LD31621504.las	NAD83 (National Spatial Reference System 2011)	1116	North American Vertical Datum 1988	5103

DPH-4 Report on Datums (Tiled Data) - continued

File	Horizontal Datum	EPSG Code	Vertical Datum	EPSG Code
LD31621507.las	NAD83 (National Spatial Reference System 2011)	1116	North American Vertical Datum 1988	5103
LD31621510.las	NAD83 (National Spatial Reference System 2011)	1116	North American Vertical Datum 1988	5103
LD31621513.las	NAD83 (National Spatial Reference System 2011)	1116	North American Vertical Datum 1988	5103
LD31621516.las	NAD83 (National Spatial Reference System 2011)	1116	North American Vertical Datum 1988	5103
LD31621519.las	NAD83 (National Spatial Reference System 2011)	1116	North American Vertical Datum 1988	5103
LD31621522.las	NAD83 (National Spatial Reference System 2011)	1116	North American Vertical Datum 1988	5103
LD31621525.las	NAD83 (National Spatial Reference System 2011)	1116	North American Vertical Datum 1988	5103
LD31621528.las	NAD83 (National Spatial Reference System 2011)	1116	North American Vertical Datum 1988	5103
LD31621531.las	NAD83 (National Spatial Reference System 2011)	1116	North American Vertical Datum 1988	5103
LD31621534.las	NAD83 (National Spatial Reference System 2011)	1116	North American Vertical Datum 1988	5103
LD31621537.las	NAD83 (National Spatial Reference System 2011)	1116	North American Vertical Datum 1988	5103
LD31621540.las	NAD83 (National Spatial Reference System 2011)	1116	North American Vertical Datum 1988	5103
LD31621543.las	NAD83 (National Spatial Reference System 2011)	1116	North American Vertical Datum 1988	5103
LD31621546.las	NAD83 (National Spatial Reference System 2011)	1116	North American Vertical Datum 1988	5103
LD31621549.las	NAD83 (National Spatial Reference System 2011)	1116	North American Vertical Datum 1988	5103
LD31621552.las	NAD83 (National Spatial Reference System 2011)	1116	North American Vertical Datum 1988	5103
LD31621555.las	NAD83 (National Spatial Reference System 2011)	1116	North American Vertical Datum 1988	5103
LD31621558.las	NAD83 (National Spatial Reference System 2011)	1116	North American Vertical Datum 1988	5103
LD31621561.las	NAD83 (National Spatial Reference System 2011)	1116	North American Vertical Datum 1988	5103
LD31621564.las	NAD83 (National Spatial Reference System 2011)	1116	North American Vertical Datum 1988	5103
LD31621567.las	NAD83 (National Spatial Reference System 2011)	1116	North American Vertical Datum 1988	5103
LD31621570.las	NAD83 (National Spatial Reference System 2011)	1116	North American Vertical Datum 1988	5103
LD31621573.las	NAD83 (National Spatial Reference System 2011)	1116	North American Vertical Datum 1988	5103
LD31621576.las	NAD83 (National Spatial Reference System 2011)	1116	North American Vertical Datum 1988	5103
LD31621579.las	NAD83 (National Spatial Reference System 2011)	1116	North American Vertical Datum 1988	5103
LD31621582.las	NAD83 (National Spatial Reference System 2011)	1116	North American Vertical Datum 1988	5103
LD31621585.las	NAD83 (National Spatial Reference System 2011)	1116	North American Vertical Datum 1988	5103
LD31621588.las	NAD83 (National Spatial Reference System 2011)	1116	North American Vertical Datum 1988	5103
LD31621591.las	NAD83 (National Spatial Reference System 2011)	1116	North American Vertical Datum 1988	5103
LD31621594.las	NAD83 (National Spatial Reference System 2011)	1116	North American Vertical Datum 1988	5103
LD31621597.las	NAD83 (National Spatial Reference System 2011)	1116	North American Vertical Datum 1988	5103
LD31621600.las	NAD83 (National Spatial Reference System 2011)	1116	North American Vertical Datum 1988	5103
LD31621603.las	NAD83 (National Spatial Reference System 2011)	1116	North American Vertical Datum 1988	5103
LD31621606.las	NAD83 (National Spatial Reference System 2011)	1116	North American Vertical Datum 1988	5103

DPH-4 Report on Datums (Tiled Data) - continued

File	Horizontal Datum	EPSG Code	Vertical Datum	EPSG Code
LD31651396.las	NAD83 (National Spatial Reference System 2011)	1116	North American Vertical Datum 1988	5103
LD31651399.las	NAD83 (National Spatial Reference System 2011)	1116	North American Vertical Datum 1988	5103
LD31651414.las	NAD83 (National Spatial Reference System 2011)	1116	North American Vertical Datum 1988	5103
LD31651417.las	NAD83 (National Spatial Reference System 2011)	1116	North American Vertical Datum 1988	5103
LD31651420.las	NAD83 (National Spatial Reference System 2011)	1116	North American Vertical Datum 1988	5103
LD31651423.las	NAD83 (National Spatial Reference System 2011)	1116	North American Vertical Datum 1988	5103
LD31651426.las	NAD83 (National Spatial Reference System 2011)	1116	North American Vertical Datum 1988	5103
LD31651429.las	NAD83 (National Spatial Reference System 2011)	1116	North American Vertical Datum 1988	5103
LD31651432.las	NAD83 (National Spatial Reference System 2011)	1116	North American Vertical Datum 1988	5103
LD31651435.las	NAD83 (National Spatial Reference System 2011)	1116	North American Vertical Datum 1988	5103
LD31651438.las	NAD83 (National Spatial Reference System 2011)	1116	North American Vertical Datum 1988	5103
LD31651441.las	NAD83 (National Spatial Reference System 2011)	1116	North American Vertical Datum 1988	5103
LD31651444.las	NAD83 (National Spatial Reference System 2011)	1116	North American Vertical Datum 1988	5103
LD31651447.las	NAD83 (National Spatial Reference System 2011)	1116	North American Vertical Datum 1988	5103
LD31651450.las	NAD83 (National Spatial Reference System 2011)	1116	North American Vertical Datum 1988	5103
LD31651453.las	NAD83 (National Spatial Reference System 2011)	1116	North American Vertical Datum 1988	5103
LD31651456.las	NAD83 (National Spatial Reference System 2011)	1116	North American Vertical Datum 1988	5103
LD31651459.las	NAD83 (National Spatial Reference System 2011)	1116	North American Vertical Datum 1988	5103
LD31651462.las	NAD83 (National Spatial Reference System 2011)	1116	North American Vertical Datum 1988	5103
LD31651465.las	NAD83 (National Spatial Reference System 2011)	1116	North American Vertical Datum 1988	5103
LD31651468.las	NAD83 (National Spatial Reference System 2011)	1116	North American Vertical Datum 1988	5103
LD31651471.las	NAD83 (National Spatial Reference System 2011)	1116	North American Vertical Datum 1988	5103
LD31651474.las	NAD83 (National Spatial Reference System 2011)	1116	North American Vertical Datum 1988	5103
LD31651477.las	NAD83 (National Spatial Reference System 2011)	1116	North American Vertical Datum 1988	5103
LD31651480.las	NAD83 (National Spatial Reference System 2011)	1116	North American Vertical Datum 1988	5103
LD31651483.las	NAD83 (National Spatial Reference System 2011)	1116	North American Vertical Datum 1988	5103
LD31651486.las	NAD83 (National Spatial Reference System 2011)	1116	North American Vertical Datum 1988	5103
LD31651489.las	NAD83 (National Spatial Reference System 2011)	1116	North American Vertical Datum 1988	5103
LD31651492.las	NAD83 (National Spatial Reference System 2011)	1116	North American Vertical Datum 1988	5103
LD31651495.las	NAD83 (National Spatial Reference System 2011)	1116	North American Vertical Datum 1988	5103
LD31651498.las	NAD83 (National Spatial Reference System 2011)	1116	North American Vertical Datum 1988	5103
LD31651501.las	NAD83 (National Spatial Reference System 2011)	1116	North American Vertical Datum 1988	5103
LD31651504.las	NAD83 (National Spatial Reference System 2011)	1116	North American Vertical Datum 1988	5103
LD31651507.las	NAD83 (National Spatial Reference System 2011)	1116	North American Vertical Datum 1988	5103

DPH-4 Report on Datums (Tiled Data) - continued

File	Horizontal Datum	EPSG Code	Vertical Datum	EPSG Code
LD31651510.las	NAD83 (National Spatial Reference System 2011)	1116	North American Vertical Datum 1988	5103
LD31651513.las	NAD83 (National Spatial Reference System 2011)	1116	North American Vertical Datum 1988	5103
LD31651516.las	NAD83 (National Spatial Reference System 2011)	1116	North American Vertical Datum 1988	5103
LD31651519.las	NAD83 (National Spatial Reference System 2011)	1116	North American Vertical Datum 1988	5103
LD31651522.las	NAD83 (National Spatial Reference System 2011)	1116	North American Vertical Datum 1988	5103
LD31651525.las	NAD83 (National Spatial Reference System 2011)	1116	North American Vertical Datum 1988	5103
LD31651528.las	NAD83 (National Spatial Reference System 2011)	1116	North American Vertical Datum 1988	5103
LD31651531.las	NAD83 (National Spatial Reference System 2011)	1116	North American Vertical Datum 1988	5103
LD31651534.las	NAD83 (National Spatial Reference System 2011)	1116	North American Vertical Datum 1988	5103
LD31651537.las	NAD83 (National Spatial Reference System 2011)	1116	North American Vertical Datum 1988	5103
LD31651540.las	NAD83 (National Spatial Reference System 2011)	1116	North American Vertical Datum 1988	5103
LD31651543.las	NAD83 (National Spatial Reference System 2011)	1116	North American Vertical Datum 1988	5103
LD31651546.las	NAD83 (National Spatial Reference System 2011)	1116	North American Vertical Datum 1988	5103
LD31651549.las	NAD83 (National Spatial Reference System 2011)	1116	North American Vertical Datum 1988	5103
LD31651552.las	NAD83 (National Spatial Reference System 2011)	1116	North American Vertical Datum 1988	5103
LD31651555.las	NAD83 (National Spatial Reference System 2011)	1116	North American Vertical Datum 1988	5103
LD31651558.las	NAD83 (National Spatial Reference System 2011)	1116	North American Vertical Datum 1988	5103
LD31651561.las	NAD83 (National Spatial Reference System 2011)	1116	North American Vertical Datum 1988	5103
LD31651564.las	NAD83 (National Spatial Reference System 2011)	1116	North American Vertical Datum 1988	5103
LD31651567.las	NAD83 (National Spatial Reference System 2011)	1116	North American Vertical Datum 1988	5103
LD31651570.las	NAD83 (National Spatial Reference System 2011)	1116	North American Vertical Datum 1988	5103
LD31651573.las	NAD83 (National Spatial Reference System 2011)	1116	North American Vertical Datum 1988	5103
LD31651576.las	NAD83 (National Spatial Reference System 2011)	1116	North American Vertical Datum 1988	5103
LD31651579.las	NAD83 (National Spatial Reference System 2011)	1116	North American Vertical Datum 1988	5103
LD31651582.las	NAD83 (National Spatial Reference System 2011)	1116	North American Vertical Datum 1988	5103
LD31651585.las	NAD83 (National Spatial Reference System 2011)	1116	North American Vertical Datum 1988	5103
LD31651588.las	NAD83 (National Spatial Reference System 2011)	1116	North American Vertical Datum 1988	5103
LD31651591.las	NAD83 (National Spatial Reference System 2011)	1116	North American Vertical Datum 1988	5103
LD31651594.las	NAD83 (National Spatial Reference System 2011)	1116	North American Vertical Datum 1988	5103
LD31651597.las	NAD83 (National Spatial Reference System 2011)	1116	North American Vertical Datum 1988	5103
LD31651600.las	NAD83 (National Spatial Reference System 2011)	1116	North American Vertical Datum 1988	5103
LD31651603.las	NAD83 (National Spatial Reference System 2011)	1116	North American Vertical Datum 1988	5103
LD31651606.las	NAD83 (National Spatial Reference System 2011)	1116	North American Vertical Datum 1988	5103
LD31681396.las	NAD83 (National Spatial Reference System 2011)	1116	North American Vertical Datum 1988	5103

DPH-4 Report on Datums (Tiled Data) - continued

File	Horizontal Datum	EPSG Code	Vertical Datum	EPSG Code
LD31681399.las	NAD83 (National Spatial Reference System 2011)	1116	North American Vertical Datum 1988	5103
LD31681411.las	NAD83 (National Spatial Reference System 2011)	1116	North American Vertical Datum 1988	5103
LD31681414.las	NAD83 (National Spatial Reference System 2011)	1116	North American Vertical Datum 1988	5103
LD31681417.las	NAD83 (National Spatial Reference System 2011)	1116	North American Vertical Datum 1988	5103
LD31681420.las	NAD83 (National Spatial Reference System 2011)	1116	North American Vertical Datum 1988	5103
LD31681423.las	NAD83 (National Spatial Reference System 2011)	1116	North American Vertical Datum 1988	5103
LD31681426.las	NAD83 (National Spatial Reference System 2011)	1116	North American Vertical Datum 1988	5103
LD31681429.las	NAD83 (National Spatial Reference System 2011)	1116	North American Vertical Datum 1988	5103
LD31681432.las	NAD83 (National Spatial Reference System 2011)	1116	North American Vertical Datum 1988	5103
LD31681435.las	NAD83 (National Spatial Reference System 2011)	1116	North American Vertical Datum 1988	5103
LD31681438.las	NAD83 (National Spatial Reference System 2011)	1116	North American Vertical Datum 1988	5103
LD31681441.las	NAD83 (National Spatial Reference System 2011)	1116	North American Vertical Datum 1988	5103
LD31681444.las	NAD83 (National Spatial Reference System 2011)	1116	North American Vertical Datum 1988	5103
LD31681447.las	NAD83 (National Spatial Reference System 2011)	1116	North American Vertical Datum 1988	5103
LD31681450.las	NAD83 (National Spatial Reference System 2011)	1116	North American Vertical Datum 1988	5103
LD31681453.las	NAD83 (National Spatial Reference System 2011)	1116	North American Vertical Datum 1988	5103
LD31681456.las	NAD83 (National Spatial Reference System 2011)	1116	North American Vertical Datum 1988	5103
LD31681459.las	NAD83 (National Spatial Reference System 2011)	1116	North American Vertical Datum 1988	5103
LD31681462.las	NAD83 (National Spatial Reference System 2011)	1116	North American Vertical Datum 1988	5103
LD31681465.las	NAD83 (National Spatial Reference System 2011)	1116	North American Vertical Datum 1988	5103
LD31681468.las	NAD83 (National Spatial Reference System 2011)	1116	North American Vertical Datum 1988	5103
LD31681471.las	NAD83 (National Spatial Reference System 2011)	1116	North American Vertical Datum 1988	5103
LD31681474.las	NAD83 (National Spatial Reference System 2011)	1116	North American Vertical Datum 1988	5103
LD31681477.las	NAD83 (National Spatial Reference System 2011)	1116	North American Vertical Datum 1988	5103
LD31681480.las	NAD83 (National Spatial Reference System 2011)	1116	North American Vertical Datum 1988	5103
LD31681483.las	NAD83 (National Spatial Reference System 2011)	1116	North American Vertical Datum 1988	5103
LD31681486.las	NAD83 (National Spatial Reference System 2011)	1116	North American Vertical Datum 1988	5103
LD31681489.las	NAD83 (National Spatial Reference System 2011)	1116	North American Vertical Datum 1988	5103
LD31681492.las	NAD83 (National Spatial Reference System 2011)	1116	North American Vertical Datum 1988	5103
LD31681495.las	NAD83 (National Spatial Reference System 2011)	1116	North American Vertical Datum 1988	5103
LD31681498.las	NAD83 (National Spatial Reference System 2011)	1116	North American Vertical Datum 1988	5103
LD31681501.las	NAD83 (National Spatial Reference System 2011)	1116	North American Vertical Datum 1988	5103
LD31681504.las	NAD83 (National Spatial Reference System 2011)	1116	North American Vertical Datum 1988	5103
LD31681507.las	NAD83 (National Spatial Reference System 2011)	1116	North American Vertical Datum 1988	5103

DPH-4 Report on Datums (Tiled Data) - continued

File	Horizontal Datum	EPSG Code	Vertical Datum	EPSG Code
LD31681510.las	NAD83 (National Spatial Reference System 2011)	1116	North American Vertical Datum 1988	5103
LD31681513.las	NAD83 (National Spatial Reference System 2011)	1116	North American Vertical Datum 1988	5103
LD31681516.las	NAD83 (National Spatial Reference System 2011)	1116	North American Vertical Datum 1988	5103
LD31681519.las	NAD83 (National Spatial Reference System 2011)	1116	North American Vertical Datum 1988	5103
LD31681522.las	NAD83 (National Spatial Reference System 2011)	1116	North American Vertical Datum 1988	5103
LD31681525.las	NAD83 (National Spatial Reference System 2011)	1116	North American Vertical Datum 1988	5103
LD31681528.las	NAD83 (National Spatial Reference System 2011)	1116	North American Vertical Datum 1988	5103
LD31681531.las	NAD83 (National Spatial Reference System 2011)	1116	North American Vertical Datum 1988	5103
LD31681534.las	NAD83 (National Spatial Reference System 2011)	1116	North American Vertical Datum 1988	5103
LD31681537.las	NAD83 (National Spatial Reference System 2011)	1116	North American Vertical Datum 1988	5103
LD31681540.las	NAD83 (National Spatial Reference System 2011)	1116	North American Vertical Datum 1988	5103
LD31681543.las	NAD83 (National Spatial Reference System 2011)	1116	North American Vertical Datum 1988	5103
LD31681546.las	NAD83 (National Spatial Reference System 2011)	1116	North American Vertical Datum 1988	5103
LD31681549.las	NAD83 (National Spatial Reference System 2011)	1116	North American Vertical Datum 1988	5103
LD31681552.las	NAD83 (National Spatial Reference System 2011)	1116	North American Vertical Datum 1988	5103
LD31681555.las	NAD83 (National Spatial Reference System 2011)	1116	North American Vertical Datum 1988	5103
LD31681558.las	NAD83 (National Spatial Reference System 2011)	1116	North American Vertical Datum 1988	5103
LD31681561.las	NAD83 (National Spatial Reference System 2011)	1116	North American Vertical Datum 1988	5103
LD31681564.las	NAD83 (National Spatial Reference System 2011)	1116	North American Vertical Datum 1988	5103
LD31681567.las	NAD83 (National Spatial Reference System 2011)	1116	North American Vertical Datum 1988	5103
LD31681570.las	NAD83 (National Spatial Reference System 2011)	1116	North American Vertical Datum 1988	5103
LD31681573.las	NAD83 (National Spatial Reference System 2011)	1116	North American Vertical Datum 1988	5103
LD31681576.las	NAD83 (National Spatial Reference System 2011)	1116	North American Vertical Datum 1988	5103
LD31681579.las	NAD83 (National Spatial Reference System 2011)	1116	North American Vertical Datum 1988	5103
LD31681582.las	NAD83 (National Spatial Reference System 2011)	1116	North American Vertical Datum 1988	5103
LD31681585.las	NAD83 (National Spatial Reference System 2011)	1116	North American Vertical Datum 1988	5103
LD31681588.las	NAD83 (National Spatial Reference System 2011)	1116	North American Vertical Datum 1988	5103
LD31681591.las	NAD83 (National Spatial Reference System 2011)	1116	North American Vertical Datum 1988	5103
LD31681594.las	NAD83 (National Spatial Reference System 2011)	1116	North American Vertical Datum 1988	5103
LD31681597.las	NAD83 (National Spatial Reference System 2011)	1116	North American Vertical Datum 1988	5103
LD31681600.las	NAD83 (National Spatial Reference System 2011)	1116	North American Vertical Datum 1988	5103
LD31681603.las	NAD83 (National Spatial Reference System 2011)	1116	North American Vertical Datum 1988	5103
LD31681606.las	NAD83 (National Spatial Reference System 2011)	1116	North American Vertical Datum 1988	5103
LD31711396.las	NAD83 (National Spatial Reference System 2011)	1116	North American Vertical Datum 1988	5103

DPH-4 Report on Datums (Tiled Data) - continued

File	Horizontal Datum	EPSG Code	Vertical Datum	EPSG Code
LD31711411.las	NAD83 (National Spatial Reference System 2011)	1116	North American Vertical Datum 1988	5103
LD31711414.las	NAD83 (National Spatial Reference System 2011)	1116	North American Vertical Datum 1988	5103
LD31711417.las	NAD83 (National Spatial Reference System 2011)	1116	North American Vertical Datum 1988	5103
LD31711420.las	NAD83 (National Spatial Reference System 2011)	1116	North American Vertical Datum 1988	5103
LD31711423.las	NAD83 (National Spatial Reference System 2011)	1116	North American Vertical Datum 1988	5103
LD31711426.las	NAD83 (National Spatial Reference System 2011)	1116	North American Vertical Datum 1988	5103
LD31711429.las	NAD83 (National Spatial Reference System 2011)	1116	North American Vertical Datum 1988	5103
LD31711432.las	NAD83 (National Spatial Reference System 2011)	1116	North American Vertical Datum 1988	5103
LD31711435.las	NAD83 (National Spatial Reference System 2011)	1116	North American Vertical Datum 1988	5103
LD31711438.las	NAD83 (National Spatial Reference System 2011)	1116	North American Vertical Datum 1988	5103
LD31711441.las	NAD83 (National Spatial Reference System 2011)	1116	North American Vertical Datum 1988	5103
LD31711444.las	NAD83 (National Spatial Reference System 2011)	1116	North American Vertical Datum 1988	5103
LD31711447.las	NAD83 (National Spatial Reference System 2011)	1116	North American Vertical Datum 1988	5103
LD31711450.las	NAD83 (National Spatial Reference System 2011)	1116	North American Vertical Datum 1988	5103
LD31711453.las	NAD83 (National Spatial Reference System 2011)	1116	North American Vertical Datum 1988	5103
LD31711456.las	NAD83 (National Spatial Reference System 2011)	1116	North American Vertical Datum 1988	5103
LD31711459.las	NAD83 (National Spatial Reference System 2011)	1116	North American Vertical Datum 1988	5103
LD31711462.las	NAD83 (National Spatial Reference System 2011)	1116	North American Vertical Datum 1988	5103
LD31711465.las	NAD83 (National Spatial Reference System 2011)	1116	North American Vertical Datum 1988	5103
LD31711468.las	NAD83 (National Spatial Reference System 2011)	1116	North American Vertical Datum 1988	5103
LD31711471.las	NAD83 (National Spatial Reference System 2011)	1116	North American Vertical Datum 1988	5103
LD31711474.las	NAD83 (National Spatial Reference System 2011)	1116	North American Vertical Datum 1988	5103
LD31711477.las	NAD83 (National Spatial Reference System 2011)	1116	North American Vertical Datum 1988	5103
LD31711480.las	NAD83 (National Spatial Reference System 2011)	1116	North American Vertical Datum 1988	5103
LD31711483.las	NAD83 (National Spatial Reference System 2011)	1116	North American Vertical Datum 1988	5103
LD31711486.las	NAD83 (National Spatial Reference System 2011)	1116	North American Vertical Datum 1988	5103
LD31711489.las	NAD83 (National Spatial Reference System 2011)	1116	North American Vertical Datum 1988	5103
LD31711492.las	NAD83 (National Spatial Reference System 2011)	1116	North American Vertical Datum 1988	5103
LD31711495.las	NAD83 (National Spatial Reference System 2011)	1116	North American Vertical Datum 1988	5103
LD31711498.las	NAD83 (National Spatial Reference System 2011)	1116	North American Vertical Datum 1988	5103
LD31711501.las	NAD83 (National Spatial Reference System 2011)	1116	North American Vertical Datum 1988	5103
LD31711504.las	NAD83 (National Spatial Reference System 2011)	1116	North American Vertical Datum 1988	5103
LD31711507.las	NAD83 (National Spatial Reference System 2011)	1116	North American Vertical Datum 1988	5103
LD31711510.las	NAD83 (National Spatial Reference System 2011)	1116	North American Vertical Datum 1988	5103

DPH-4 Report on Datums (Tiled Data) - continued

File	Horizontal Datum	EPSG Code	Vertical Datum	EPSG Code
LD31711513.las	NAD83 (National Spatial Reference System 2011)	1116	North American Vertical Datum 1988	5103
LD31711516.las	NAD83 (National Spatial Reference System 2011)	1116	North American Vertical Datum 1988	5103
LD31711519.las	NAD83 (National Spatial Reference System 2011)	1116	North American Vertical Datum 1988	5103
LD31711522.las	NAD83 (National Spatial Reference System 2011)	1116	North American Vertical Datum 1988	5103
LD31711525.las	NAD83 (National Spatial Reference System 2011)	1116	North American Vertical Datum 1988	5103
LD31711528.las	NAD83 (National Spatial Reference System 2011)	1116	North American Vertical Datum 1988	5103
LD31711531.las	NAD83 (National Spatial Reference System 2011)	1116	North American Vertical Datum 1988	5103
LD31711534.las	NAD83 (National Spatial Reference System 2011)	1116	North American Vertical Datum 1988	5103
LD31711537.las	NAD83 (National Spatial Reference System 2011)	1116	North American Vertical Datum 1988	5103
LD31711540.las	NAD83 (National Spatial Reference System 2011)	1116	North American Vertical Datum 1988	5103
LD31711543.las	NAD83 (National Spatial Reference System 2011)	1116	North American Vertical Datum 1988	5103
LD31711546.las	NAD83 (National Spatial Reference System 2011)	1116	North American Vertical Datum 1988	5103
LD31711549.las	NAD83 (National Spatial Reference System 2011)	1116	North American Vertical Datum 1988	5103
LD31711552.las	NAD83 (National Spatial Reference System 2011)	1116	North American Vertical Datum 1988	5103
LD31711555.las	NAD83 (National Spatial Reference System 2011)	1116	North American Vertical Datum 1988	5103
LD31711558.las	NAD83 (National Spatial Reference System 2011)	1116	North American Vertical Datum 1988	5103
LD31711561.las	NAD83 (National Spatial Reference System 2011)	1116	North American Vertical Datum 1988	5103
LD31711564.las	NAD83 (National Spatial Reference System 2011)	1116	North American Vertical Datum 1988	5103
LD31711567.las	NAD83 (National Spatial Reference System 2011)	1116	North American Vertical Datum 1988	5103
LD31711570.las	NAD83 (National Spatial Reference System 2011)	1116	North American Vertical Datum 1988	5103
LD31711573.las	NAD83 (National Spatial Reference System 2011)	1116	North American Vertical Datum 1988	5103
LD31711576.las	NAD83 (National Spatial Reference System 2011)	1116	North American Vertical Datum 1988	5103
LD31711579.las	NAD83 (National Spatial Reference System 2011)	1116	North American Vertical Datum 1988	5103
LD31711582.las	NAD83 (National Spatial Reference System 2011)	1116	North American Vertical Datum 1988	5103
LD31711585.las	NAD83 (National Spatial Reference System 2011)	1116	North American Vertical Datum 1988	5103
LD31711588.las	NAD83 (National Spatial Reference System 2011)	1116	North American Vertical Datum 1988	5103
LD31711591.las	NAD83 (National Spatial Reference System 2011)	1116	North American Vertical Datum 1988	5103
LD31711594.las	NAD83 (National Spatial Reference System 2011)	1116	North American Vertical Datum 1988	5103
LD31711597.las	NAD83 (National Spatial Reference System 2011)	1116	North American Vertical Datum 1988	5103
LD31711600.las	NAD83 (National Spatial Reference System 2011)	1116	North American Vertical Datum 1988	5103
LD31711603.las	NAD83 (National Spatial Reference System 2011)	1116	North American Vertical Datum 1988	5103
LD31711606.las	NAD83 (National Spatial Reference System 2011)	1116	North American Vertical Datum 1988	5103
LD31741396.las	NAD83 (National Spatial Reference System 2011)	1116	North American Vertical Datum 1988	5103
LD31741411.las	NAD83 (National Spatial Reference System 2011)	1116	North American Vertical Datum 1988	5103

DPH-4 Report on Datums (Tiled Data) - continued

File	Horizontal Datum	EPSG Code	Vertical Datum	EPSG Code
LD31741414.las	NAD83 (National Spatial Reference System 2011)	1116	North American Vertical Datum 1988	5103
LD31741417.las	NAD83 (National Spatial Reference System 2011)	1116	North American Vertical Datum 1988	5103
LD31741420.las	NAD83 (National Spatial Reference System 2011)	1116	North American Vertical Datum 1988	5103
LD31741423.las	NAD83 (National Spatial Reference System 2011)	1116	North American Vertical Datum 1988	5103
LD31741426.las	NAD83 (National Spatial Reference System 2011)	1116	North American Vertical Datum 1988	5103
LD31741429.las	NAD83 (National Spatial Reference System 2011)	1116	North American Vertical Datum 1988	5103
LD31741432.las	NAD83 (National Spatial Reference System 2011)	1116	North American Vertical Datum 1988	5103
LD31741435.las	NAD83 (National Spatial Reference System 2011)	1116	North American Vertical Datum 1988	5103
LD31741438.las	NAD83 (National Spatial Reference System 2011)	1116	North American Vertical Datum 1988	5103
LD31741441.las	NAD83 (National Spatial Reference System 2011)	1116	North American Vertical Datum 1988	5103
LD31741444.las	NAD83 (National Spatial Reference System 2011)	1116	North American Vertical Datum 1988	5103
LD31741447.las	NAD83 (National Spatial Reference System 2011)	1116	North American Vertical Datum 1988	5103
LD31741450.las	NAD83 (National Spatial Reference System 2011)	1116	North American Vertical Datum 1988	5103
LD31741453.las	NAD83 (National Spatial Reference System 2011)	1116	North American Vertical Datum 1988	5103
LD31741456.las	NAD83 (National Spatial Reference System 2011)	1116	North American Vertical Datum 1988	5103
LD31741459.las	NAD83 (National Spatial Reference System 2011)	1116	North American Vertical Datum 1988	5103
LD31741462.las	NAD83 (National Spatial Reference System 2011)	1116	North American Vertical Datum 1988	5103
LD31741465.las	NAD83 (National Spatial Reference System 2011)	1116	North American Vertical Datum 1988	5103
LD31741468.las	NAD83 (National Spatial Reference System 2011)	1116	North American Vertical Datum 1988	5103
LD31741471.las	NAD83 (National Spatial Reference System 2011)	1116	North American Vertical Datum 1988	5103
LD31741474.las	NAD83 (National Spatial Reference System 2011)	1116	North American Vertical Datum 1988	5103
LD31741477.las	NAD83 (National Spatial Reference System 2011)	1116	North American Vertical Datum 1988	5103
LD31741480.las	NAD83 (National Spatial Reference System 2011)	1116	North American Vertical Datum 1988	5103
LD31741483.las	NAD83 (National Spatial Reference System 2011)	1116	North American Vertical Datum 1988	5103
LD31741486.las	NAD83 (National Spatial Reference System 2011)	1116	North American Vertical Datum 1988	5103
LD31741489.las	NAD83 (National Spatial Reference System 2011)	1116	North American Vertical Datum 1988	5103
LD31741492.las	NAD83 (National Spatial Reference System 2011)	1116	North American Vertical Datum 1988	5103
LD31741495.las	NAD83 (National Spatial Reference System 2011)	1116	North American Vertical Datum 1988	5103
LD31741498.las	NAD83 (National Spatial Reference System 2011)	1116	North American Vertical Datum 1988	5103
LD31741501.las	NAD83 (National Spatial Reference System 2011)	1116	North American Vertical Datum 1988	5103
LD31741504.las	NAD83 (National Spatial Reference System 2011)	1116	North American Vertical Datum 1988	5103
LD31741507.las	NAD83 (National Spatial Reference System 2011)	1116	North American Vertical Datum 1988	5103
LD31741510.las	NAD83 (National Spatial Reference System 2011)	1116	North American Vertical Datum 1988	5103
LD31741513.las	NAD83 (National Spatial Reference System 2011)	1116	North American Vertical Datum 1988	5103

DPH-4 Report on Datums (Tiled Data) - continued

File	Horizontal Datum	EPSG Code	Vertical Datum	EPSG Code
LD31741516.las	NAD83 (National Spatial Reference System 2011)	1116	North American Vertical Datum 1988	5103
LD31741519.las	NAD83 (National Spatial Reference System 2011)	1116	North American Vertical Datum 1988	5103
LD31741522.las	NAD83 (National Spatial Reference System 2011)	1116	North American Vertical Datum 1988	5103
LD31741525.las	NAD83 (National Spatial Reference System 2011)	1116	North American Vertical Datum 1988	5103
LD31741528.las	NAD83 (National Spatial Reference System 2011)	1116	North American Vertical Datum 1988	5103
LD31741531.las	NAD83 (National Spatial Reference System 2011)	1116	North American Vertical Datum 1988	5103
LD31741534.las	NAD83 (National Spatial Reference System 2011)	1116	North American Vertical Datum 1988	5103
LD31741537.las	NAD83 (National Spatial Reference System 2011)	1116	North American Vertical Datum 1988	5103
LD31741540.las	NAD83 (National Spatial Reference System 2011)	1116	North American Vertical Datum 1988	5103
LD31741543.las	NAD83 (National Spatial Reference System 2011)	1116	North American Vertical Datum 1988	5103
LD31741546.las	NAD83 (National Spatial Reference System 2011)	1116	North American Vertical Datum 1988	5103
LD31741549.las	NAD83 (National Spatial Reference System 2011)	1116	North American Vertical Datum 1988	5103
LD31741552.las	NAD83 (National Spatial Reference System 2011)	1116	North American Vertical Datum 1988	5103
LD31741555.las	NAD83 (National Spatial Reference System 2011)	1116	North American Vertical Datum 1988	5103
LD31741558.las	NAD83 (National Spatial Reference System 2011)	1116	North American Vertical Datum 1988	5103
LD31741561.las	NAD83 (National Spatial Reference System 2011)	1116	North American Vertical Datum 1988	5103
LD31741564.las	NAD83 (National Spatial Reference System 2011)	1116	North American Vertical Datum 1988	5103
LD31741567.las	NAD83 (National Spatial Reference System 2011)	1116	North American Vertical Datum 1988	5103
LD31741570.las	NAD83 (National Spatial Reference System 2011)	1116	North American Vertical Datum 1988	5103
LD31741573.las	NAD83 (National Spatial Reference System 2011)	1116	North American Vertical Datum 1988	5103
LD31741576.las	NAD83 (National Spatial Reference System 2011)	1116	North American Vertical Datum 1988	5103
LD31741579.las	NAD83 (National Spatial Reference System 2011)	1116	North American Vertical Datum 1988	5103
LD31741582.las	NAD83 (National Spatial Reference System 2011)	1116	North American Vertical Datum 1988	5103
LD31741585.las	NAD83 (National Spatial Reference System 2011)	1116	North American Vertical Datum 1988	5103
LD31741588.las	NAD83 (National Spatial Reference System 2011)	1116	North American Vertical Datum 1988	5103
LD31741591.las	NAD83 (National Spatial Reference System 2011)	1116	North American Vertical Datum 1988	5103
LD31741594.las	NAD83 (National Spatial Reference System 2011)	1116	North American Vertical Datum 1988	5103
LD31741597.las	NAD83 (National Spatial Reference System 2011)	1116	North American Vertical Datum 1988	5103
LD31741600.las	NAD83 (National Spatial Reference System 2011)	1116	North American Vertical Datum 1988	5103
LD31741603.las	NAD83 (National Spatial Reference System 2011)	1116	North American Vertical Datum 1988	5103
LD31741606.las	NAD83 (National Spatial Reference System 2011)	1116	North American Vertical Datum 1988	5103
LD31771396.las	NAD83 (National Spatial Reference System 2011)	1116	North American Vertical Datum 1988	5103
LD31771411.las	NAD83 (National Spatial Reference System 2011)	1116	North American Vertical Datum 1988	5103
LD31771414.las	NAD83 (National Spatial Reference System 2011)	1116	North American Vertical Datum 1988	5103

DPH-4 Report on Datums (Tiled Data) - continued

File	Horizontal Datum	EPSG Code	Vertical Datum	EPSG Code
LD31771417.las	NAD83 (National Spatial Reference System 2011)	1116	North American Vertical Datum 1988	5103
LD31771420.las	NAD83 (National Spatial Reference System 2011)	1116	North American Vertical Datum 1988	5103
LD31771423.las	NAD83 (National Spatial Reference System 2011)	1116	North American Vertical Datum 1988	5103
LD31771426.las	NAD83 (National Spatial Reference System 2011)	1116	North American Vertical Datum 1988	5103
LD31771429.las	NAD83 (National Spatial Reference System 2011)	1116	North American Vertical Datum 1988	5103
LD31771432.las	NAD83 (National Spatial Reference System 2011)	1116	North American Vertical Datum 1988	5103
LD31771435.las	NAD83 (National Spatial Reference System 2011)	1116	North American Vertical Datum 1988	5103
LD31771438.las	NAD83 (National Spatial Reference System 2011)	1116	North American Vertical Datum 1988	5103
LD31771441.las	NAD83 (National Spatial Reference System 2011)	1116	North American Vertical Datum 1988	5103
LD31771444.las	NAD83 (National Spatial Reference System 2011)	1116	North American Vertical Datum 1988	5103
LD31771447.las	NAD83 (National Spatial Reference System 2011)	1116	North American Vertical Datum 1988	5103
LD31771450.las	NAD83 (National Spatial Reference System 2011)	1116	North American Vertical Datum 1988	5103
LD31771453.las	NAD83 (National Spatial Reference System 2011)	1116	North American Vertical Datum 1988	5103
LD31771456.las	NAD83 (National Spatial Reference System 2011)	1116	North American Vertical Datum 1988	5103
LD31771459.las	NAD83 (National Spatial Reference System 2011)	1116	North American Vertical Datum 1988	5103
LD31771462.las	NAD83 (National Spatial Reference System 2011)	1116	North American Vertical Datum 1988	5103
LD31771465.las	NAD83 (National Spatial Reference System 2011)	1116	North American Vertical Datum 1988	5103
LD31771468.las	NAD83 (National Spatial Reference System 2011)	1116	North American Vertical Datum 1988	5103
LD31771471.las	NAD83 (National Spatial Reference System 2011)	1116	North American Vertical Datum 1988	5103
LD31771474.las	NAD83 (National Spatial Reference System 2011)	1116	North American Vertical Datum 1988	5103
LD31771477.las	NAD83 (National Spatial Reference System 2011)	1116	North American Vertical Datum 1988	5103
LD31771480.las	NAD83 (National Spatial Reference System 2011)	1116	North American Vertical Datum 1988	5103
LD31771483.las	NAD83 (National Spatial Reference System 2011)	1116	North American Vertical Datum 1988	5103
LD31771486.las	NAD83 (National Spatial Reference System 2011)	1116	North American Vertical Datum 1988	5103
LD31771489.las	NAD83 (National Spatial Reference System 2011)	1116	North American Vertical Datum 1988	5103
LD31771492.las	NAD83 (National Spatial Reference System 2011)	1116	North American Vertical Datum 1988	5103
LD31771495.las	NAD83 (National Spatial Reference System 2011)	1116	North American Vertical Datum 1988	5103
LD31771498.las	NAD83 (National Spatial Reference System 2011)	1116	North American Vertical Datum 1988	5103
LD31771501.las	NAD83 (National Spatial Reference System 2011)	1116	North American Vertical Datum 1988	5103
LD31771504.las	NAD83 (National Spatial Reference System 2011)	1116	North American Vertical Datum 1988	5103
LD31771507.las	NAD83 (National Spatial Reference System 2011)	1116	North American Vertical Datum 1988	5103
LD31771510.las	NAD83 (National Spatial Reference System 2011)	1116	North American Vertical Datum 1988	5103
LD31771513.las	NAD83 (National Spatial Reference System 2011)	1116	North American Vertical Datum 1988	5103
LD31771516.las	NAD83 (National Spatial Reference System 2011)	1116	North American Vertical Datum 1988	5103

DPH-4 Report on Datums (Tiled Data) - continued

File	Horizontal Datum	EPSG Code	Vertical Datum	EPSG Code
LD31771519.las	NAD83 (National Spatial Reference System 2011)	1116	North American Vertical Datum 1988	5103
LD31771522.las	NAD83 (National Spatial Reference System 2011)	1116	North American Vertical Datum 1988	5103
LD31771525.las	NAD83 (National Spatial Reference System 2011)	1116	North American Vertical Datum 1988	5103
LD31771528.las	NAD83 (National Spatial Reference System 2011)	1116	North American Vertical Datum 1988	5103
LD31771531.las	NAD83 (National Spatial Reference System 2011)	1116	North American Vertical Datum 1988	5103
LD31771534.las	NAD83 (National Spatial Reference System 2011)	1116	North American Vertical Datum 1988	5103
LD31771537.las	NAD83 (National Spatial Reference System 2011)	1116	North American Vertical Datum 1988	5103
LD31771540.las	NAD83 (National Spatial Reference System 2011)	1116	North American Vertical Datum 1988	5103
LD31771543.las	NAD83 (National Spatial Reference System 2011)	1116	North American Vertical Datum 1988	5103
LD31771546.las	NAD83 (National Spatial Reference System 2011)	1116	North American Vertical Datum 1988	5103
LD31771549.las	NAD83 (National Spatial Reference System 2011)	1116	North American Vertical Datum 1988	5103
LD31771552.las	NAD83 (National Spatial Reference System 2011)	1116	North American Vertical Datum 1988	5103
LD31771555.las	NAD83 (National Spatial Reference System 2011)	1116	North American Vertical Datum 1988	5103
LD31771558.las	NAD83 (National Spatial Reference System 2011)	1116	North American Vertical Datum 1988	5103
LD31771561.las	NAD83 (National Spatial Reference System 2011)	1116	North American Vertical Datum 1988	5103
LD31771564.las	NAD83 (National Spatial Reference System 2011)	1116	North American Vertical Datum 1988	5103
LD31771567.las	NAD83 (National Spatial Reference System 2011)	1116	North American Vertical Datum 1988	5103
LD31771570.las	NAD83 (National Spatial Reference System 2011)	1116	North American Vertical Datum 1988	5103
LD31771573.las	NAD83 (National Spatial Reference System 2011)	1116	North American Vertical Datum 1988	5103
LD31771576.las	NAD83 (National Spatial Reference System 2011)	1116	North American Vertical Datum 1988	5103
LD31771579.las	NAD83 (National Spatial Reference System 2011)	1116	North American Vertical Datum 1988	5103
LD31771582.las	NAD83 (National Spatial Reference System 2011)	1116	North American Vertical Datum 1988	5103
LD31771585.las	NAD83 (National Spatial Reference System 2011)	1116	North American Vertical Datum 1988	5103
LD31771588.las	NAD83 (National Spatial Reference System 2011)	1116	North American Vertical Datum 1988	5103
LD31771591.las	NAD83 (National Spatial Reference System 2011)	1116	North American Vertical Datum 1988	5103
LD31771594.las	NAD83 (National Spatial Reference System 2011)	1116	North American Vertical Datum 1988	5103
LD31771597.las	NAD83 (National Spatial Reference System 2011)	1116	North American Vertical Datum 1988	5103
LD31771600.las	NAD83 (National Spatial Reference System 2011)	1116	North American Vertical Datum 1988	5103
LD31771603.las	NAD83 (National Spatial Reference System 2011)	1116	North American Vertical Datum 1988	5103
LD31771606.las	NAD83 (National Spatial Reference System 2011)	1116	North American Vertical Datum 1988	5103
LD31801396.las	NAD83 (National Spatial Reference System 2011)	1116	North American Vertical Datum 1988	5103
LD31801411.las	NAD83 (National Spatial Reference System 2011)	1116	North American Vertical Datum 1988	5103
LD31801414.las	NAD83 (National Spatial Reference System 2011)	1116	North American Vertical Datum 1988	5103
LD31801417.las	NAD83 (National Spatial Reference System 2011)	1116	North American Vertical Datum 1988	5103

DPH-4 Report on Datums (Tiled Data) - continued

File	Horizontal Datum	EPSG Code	Vertical Datum	EPSG Code
LD31801420.las	NAD83 (National Spatial Reference System 2011)	1116	North American Vertical Datum 1988	5103
LD31801423.las	NAD83 (National Spatial Reference System 2011)	1116	North American Vertical Datum 1988	5103
LD31801426.las	NAD83 (National Spatial Reference System 2011)	1116	North American Vertical Datum 1988	5103
LD31801429.las	NAD83 (National Spatial Reference System 2011)	1116	North American Vertical Datum 1988	5103
LD31801432.las	NAD83 (National Spatial Reference System 2011)	1116	North American Vertical Datum 1988	5103
LD31801435.las	NAD83 (National Spatial Reference System 2011)	1116	North American Vertical Datum 1988	5103
LD31801438.las	NAD83 (National Spatial Reference System 2011)	1116	North American Vertical Datum 1988	5103
LD31801441.las	NAD83 (National Spatial Reference System 2011)	1116	North American Vertical Datum 1988	5103
LD31801444.las	NAD83 (National Spatial Reference System 2011)	1116	North American Vertical Datum 1988	5103
LD31801447.las	NAD83 (National Spatial Reference System 2011)	1116	North American Vertical Datum 1988	5103
LD31801450.las	NAD83 (National Spatial Reference System 2011)	1116	North American Vertical Datum 1988	5103
LD31801453.las	NAD83 (National Spatial Reference System 2011)	1116	North American Vertical Datum 1988	5103
LD31801456.las	NAD83 (National Spatial Reference System 2011)	1116	North American Vertical Datum 1988	5103
LD31801459.las	NAD83 (National Spatial Reference System 2011)	1116	North American Vertical Datum 1988	5103
LD31801462.las	NAD83 (National Spatial Reference System 2011)	1116	North American Vertical Datum 1988	5103
LD31801465.las	NAD83 (National Spatial Reference System 2011)	1116	North American Vertical Datum 1988	5103
LD31801468.las	NAD83 (National Spatial Reference System 2011)	1116	North American Vertical Datum 1988	5103
LD31801471.las	NAD83 (National Spatial Reference System 2011)	1116	North American Vertical Datum 1988	5103
LD31801474.las	NAD83 (National Spatial Reference System 2011)	1116	North American Vertical Datum 1988	5103
LD31801477.las	NAD83 (National Spatial Reference System 2011)	1116	North American Vertical Datum 1988	5103
LD31801480.las	NAD83 (National Spatial Reference System 2011)	1116	North American Vertical Datum 1988	5103
LD31801483.las	NAD83 (National Spatial Reference System 2011)	1116	North American Vertical Datum 1988	5103
LD31801486.las	NAD83 (National Spatial Reference System 2011)	1116	North American Vertical Datum 1988	5103
LD31801489.las	NAD83 (National Spatial Reference System 2011)	1116	North American Vertical Datum 1988	5103
LD31801492.las	NAD83 (National Spatial Reference System 2011)	1116	North American Vertical Datum 1988	5103
LD31801495.las	NAD83 (National Spatial Reference System 2011)	1116	North American Vertical Datum 1988	5103
LD31801498.las	NAD83 (National Spatial Reference System 2011)	1116	North American Vertical Datum 1988	5103
LD31801501.las	NAD83 (National Spatial Reference System 2011)	1116	North American Vertical Datum 1988	5103
LD31801504.las	NAD83 (National Spatial Reference System 2011)	1116	North American Vertical Datum 1988	5103
LD31801507.las	NAD83 (National Spatial Reference System 2011)	1116	North American Vertical Datum 1988	5103
LD31801510.las	NAD83 (National Spatial Reference System 2011)	1116	North American Vertical Datum 1988	5103
LD31801513.las	NAD83 (National Spatial Reference System 2011)	1116	North American Vertical Datum 1988	5103
LD31801516.las	NAD83 (National Spatial Reference System 2011)	1116	North American Vertical Datum 1988	5103
LD31801519.las	NAD83 (National Spatial Reference System 2011)	1116	North American Vertical Datum 1988	5103

DPH-4 Report on Datums (Tiled Data) - continued

File	Horizontal Datum	EPSG Code	Vertical Datum	EPSG Code
LD31801522.las	NAD83 (National Spatial Reference System 2011)	1116	North American Vertical Datum 1988	5103
LD31801525.las	NAD83 (National Spatial Reference System 2011)	1116	North American Vertical Datum 1988	5103
LD31801528.las	NAD83 (National Spatial Reference System 2011)	1116	North American Vertical Datum 1988	5103
LD31801531.las	NAD83 (National Spatial Reference System 2011)	1116	North American Vertical Datum 1988	5103
LD31801534.las	NAD83 (National Spatial Reference System 2011)	1116	North American Vertical Datum 1988	5103
LD31801537.las	NAD83 (National Spatial Reference System 2011)	1116	North American Vertical Datum 1988	5103
LD31801540.las	NAD83 (National Spatial Reference System 2011)	1116	North American Vertical Datum 1988	5103
LD31801543.las	NAD83 (National Spatial Reference System 2011)	1116	North American Vertical Datum 1988	5103
LD31801546.las	NAD83 (National Spatial Reference System 2011)	1116	North American Vertical Datum 1988	5103
LD31801549.las	NAD83 (National Spatial Reference System 2011)	1116	North American Vertical Datum 1988	5103
LD31801552.las	NAD83 (National Spatial Reference System 2011)	1116	North American Vertical Datum 1988	5103
LD31801555.las	NAD83 (National Spatial Reference System 2011)	1116	North American Vertical Datum 1988	5103
LD31801558.las	NAD83 (National Spatial Reference System 2011)	1116	North American Vertical Datum 1988	5103
LD31801561.las	NAD83 (National Spatial Reference System 2011)	1116	North American Vertical Datum 1988	5103
LD31801564.las	NAD83 (National Spatial Reference System 2011)	1116	North American Vertical Datum 1988	5103
LD31801567.las	NAD83 (National Spatial Reference System 2011)	1116	North American Vertical Datum 1988	5103
LD31801570.las	NAD83 (National Spatial Reference System 2011)	1116	North American Vertical Datum 1988	5103
LD31801573.las	NAD83 (National Spatial Reference System 2011)	1116	North American Vertical Datum 1988	5103
LD31801576.las	NAD83 (National Spatial Reference System 2011)	1116	North American Vertical Datum 1988	5103
LD31801579.las	NAD83 (National Spatial Reference System 2011)	1116	North American Vertical Datum 1988	5103
LD31801582.las	NAD83 (National Spatial Reference System 2011)	1116	North American Vertical Datum 1988	5103
LD31801585.las	NAD83 (National Spatial Reference System 2011)	1116	North American Vertical Datum 1988	5103
LD31801588.las	NAD83 (National Spatial Reference System 2011)	1116	North American Vertical Datum 1988	5103
LD31801591.las	NAD83 (National Spatial Reference System 2011)	1116	North American Vertical Datum 1988	5103
LD31801594.las	NAD83 (National Spatial Reference System 2011)	1116	North American Vertical Datum 1988	5103
LD31801597.las	NAD83 (National Spatial Reference System 2011)	1116	North American Vertical Datum 1988	5103
LD31801600.las	NAD83 (National Spatial Reference System 2011)	1116	North American Vertical Datum 1988	5103
LD31801603.las	NAD83 (National Spatial Reference System 2011)	1116	North American Vertical Datum 1988	5103
LD31801606.las	NAD83 (National Spatial Reference System 2011)	1116	North American Vertical Datum 1988	5103
LD31831396.las	NAD83 (National Spatial Reference System 2011)	1116	North American Vertical Datum 1988	5103
LD31831411.las	NAD83 (National Spatial Reference System 2011)	1116	North American Vertical Datum 1988	5103
LD31831414.las	NAD83 (National Spatial Reference System 2011)	1116	North American Vertical Datum 1988	5103
LD31831417.las	NAD83 (National Spatial Reference System 2011)	1116	North American Vertical Datum 1988	5103
LD31831420.las	NAD83 (National Spatial Reference System 2011)	1116	North American Vertical Datum 1988	5103

DPH-4 Report on Datums (Tiled Data) - continued

File	Horizontal Datum	EPSG Code	Vertical Datum	EPSG Code
LD31831423.las	NAD83 (National Spatial Reference System 2011)	1116	North American Vertical Datum 1988	5103
LD31831426.las	NAD83 (National Spatial Reference System 2011)	1116	North American Vertical Datum 1988	5103
LD31831429.las	NAD83 (National Spatial Reference System 2011)	1116	North American Vertical Datum 1988	5103
LD31831432.las	NAD83 (National Spatial Reference System 2011)	1116	North American Vertical Datum 1988	5103
LD31831435.las	NAD83 (National Spatial Reference System 2011)	1116	North American Vertical Datum 1988	5103
LD31831438.las	NAD83 (National Spatial Reference System 2011)	1116	North American Vertical Datum 1988	5103
LD31831441.las	NAD83 (National Spatial Reference System 2011)	1116	North American Vertical Datum 1988	5103
LD31831444.las	NAD83 (National Spatial Reference System 2011)	1116	North American Vertical Datum 1988	5103
LD31831447.las	NAD83 (National Spatial Reference System 2011)	1116	North American Vertical Datum 1988	5103
LD31831450.las	NAD83 (National Spatial Reference System 2011)	1116	North American Vertical Datum 1988	5103
LD31831453.las	NAD83 (National Spatial Reference System 2011)	1116	North American Vertical Datum 1988	5103
LD31831456.las	NAD83 (National Spatial Reference System 2011)	1116	North American Vertical Datum 1988	5103
LD31831459.las	NAD83 (National Spatial Reference System 2011)	1116	North American Vertical Datum 1988	5103
LD31831462.las	NAD83 (National Spatial Reference System 2011)	1116	North American Vertical Datum 1988	5103
LD31831465.las	NAD83 (National Spatial Reference System 2011)	1116	North American Vertical Datum 1988	5103
LD31831468.las	NAD83 (National Spatial Reference System 2011)	1116	North American Vertical Datum 1988	5103
LD31831471.las	NAD83 (National Spatial Reference System 2011)	1116	North American Vertical Datum 1988	5103
LD31831474.las	NAD83 (National Spatial Reference System 2011)	1116	North American Vertical Datum 1988	5103
LD31831477.las	NAD83 (National Spatial Reference System 2011)	1116	North American Vertical Datum 1988	5103
LD31831480.las	NAD83 (National Spatial Reference System 2011)	1116	North American Vertical Datum 1988	5103
LD31831483.las	NAD83 (National Spatial Reference System 2011)	1116	North American Vertical Datum 1988	5103
LD31831486.las	NAD83 (National Spatial Reference System 2011)	1116	North American Vertical Datum 1988	5103
LD31831489.las	NAD83 (National Spatial Reference System 2011)	1116	North American Vertical Datum 1988	5103
LD31831492.las	NAD83 (National Spatial Reference System 2011)	1116	North American Vertical Datum 1988	5103
LD31831495.las	NAD83 (National Spatial Reference System 2011)	1116	North American Vertical Datum 1988	5103
LD31831498.las	NAD83 (National Spatial Reference System 2011)	1116	North American Vertical Datum 1988	5103
LD31831501.las	NAD83 (National Spatial Reference System 2011)	1116	North American Vertical Datum 1988	5103
LD31831504.las	NAD83 (National Spatial Reference System 2011)	1116	North American Vertical Datum 1988	5103
LD31831507.las	NAD83 (National Spatial Reference System 2011)	1116	North American Vertical Datum 1988	5103
LD31831510.las	NAD83 (National Spatial Reference System 2011)	1116	North American Vertical Datum 1988	5103
LD31831513.las	NAD83 (National Spatial Reference System 2011)	1116	North American Vertical Datum 1988	5103
LD31831516.las	NAD83 (National Spatial Reference System 2011)	1116	North American Vertical Datum 1988	5103
LD31831519.las	NAD83 (National Spatial Reference System 2011)	1116	North American Vertical Datum 1988	5103
LD31831522.las	NAD83 (National Spatial Reference System 2011)	1116	North American Vertical Datum 1988	5103

DPH-4 Report on Datums (Tiled Data) - continued

File	Horizontal Datum	EPSG Code	Vertical Datum	EPSG Code
LD31831525.las	NAD83 (National Spatial Reference System 2011)	1116	North American Vertical Datum 1988	5103
LD31831528.las	NAD83 (National Spatial Reference System 2011)	1116	North American Vertical Datum 1988	5103
LD31831531.las	NAD83 (National Spatial Reference System 2011)	1116	North American Vertical Datum 1988	5103
LD31831534.las	NAD83 (National Spatial Reference System 2011)	1116	North American Vertical Datum 1988	5103
LD31831537.las	NAD83 (National Spatial Reference System 2011)	1116	North American Vertical Datum 1988	5103
LD31831540.las	NAD83 (National Spatial Reference System 2011)	1116	North American Vertical Datum 1988	5103
LD31831543.las	NAD83 (National Spatial Reference System 2011)	1116	North American Vertical Datum 1988	5103
LD31831546.las	NAD83 (National Spatial Reference System 2011)	1116	North American Vertical Datum 1988	5103
LD31831549.las	NAD83 (National Spatial Reference System 2011)	1116	North American Vertical Datum 1988	5103
LD31831552.las	NAD83 (National Spatial Reference System 2011)	1116	North American Vertical Datum 1988	5103
LD31831555.las	NAD83 (National Spatial Reference System 2011)	1116	North American Vertical Datum 1988	5103
LD31831558.las	NAD83 (National Spatial Reference System 2011)	1116	North American Vertical Datum 1988	5103
LD31831561.las	NAD83 (National Spatial Reference System 2011)	1116	North American Vertical Datum 1988	5103
LD31831564.las	NAD83 (National Spatial Reference System 2011)	1116	North American Vertical Datum 1988	5103
LD31831567.las	NAD83 (National Spatial Reference System 2011)	1116	North American Vertical Datum 1988	5103
LD31831570.las	NAD83 (National Spatial Reference System 2011)	1116	North American Vertical Datum 1988	5103
LD31831573.las	NAD83 (National Spatial Reference System 2011)	1116	North American Vertical Datum 1988	5103
LD31831576.las	NAD83 (National Spatial Reference System 2011)	1116	North American Vertical Datum 1988	5103
LD31831579.las	NAD83 (National Spatial Reference System 2011)	1116	North American Vertical Datum 1988	5103
LD31831582.las	NAD83 (National Spatial Reference System 2011)	1116	North American Vertical Datum 1988	5103
LD31831585.las	NAD83 (National Spatial Reference System 2011)	1116	North American Vertical Datum 1988	5103
LD31831588.las	NAD83 (National Spatial Reference System 2011)	1116	North American Vertical Datum 1988	5103
LD31831591.las	NAD83 (National Spatial Reference System 2011)	1116	North American Vertical Datum 1988	5103
LD31831594.las	NAD83 (National Spatial Reference System 2011)	1116	North American Vertical Datum 1988	5103
LD31831597.las	NAD83 (National Spatial Reference System 2011)	1116	North American Vertical Datum 1988	5103
LD31831600.las	NAD83 (National Spatial Reference System 2011)	1116	North American Vertical Datum 1988	5103
LD31831603.las	NAD83 (National Spatial Reference System 2011)	1116	North American Vertical Datum 1988	5103
LD31831606.las	NAD83 (National Spatial Reference System 2011)	1116	North American Vertical Datum 1988	5103
LD31861396.las	NAD83 (National Spatial Reference System 2011)	1116	North American Vertical Datum 1988	5103
LD31861411.las	NAD83 (National Spatial Reference System 2011)	1116	North American Vertical Datum 1988	5103
LD31861414.las	NAD83 (National Spatial Reference System 2011)	1116	North American Vertical Datum 1988	5103
LD31861417.las	NAD83 (National Spatial Reference System 2011)	1116	North American Vertical Datum 1988	5103
LD31861420.las	NAD83 (National Spatial Reference System 2011)	1116	North American Vertical Datum 1988	5103
LD31861423.las	NAD83 (National Spatial Reference System 2011)	1116	North American Vertical Datum 1988	5103

DPH-4 Report on Datums (Tiled Data) - continued

File	Horizontal Datum	EPSG Code	Vertical Datum	EPSG Code
LD31861426.las	NAD83 (National Spatial Reference System 2011)	1116	North American Vertical Datum 1988	5103
LD31861429.las	NAD83 (National Spatial Reference System 2011)	1116	North American Vertical Datum 1988	5103
LD31861432.las	NAD83 (National Spatial Reference System 2011)	1116	North American Vertical Datum 1988	5103
LD31861435.las	NAD83 (National Spatial Reference System 2011)	1116	North American Vertical Datum 1988	5103
LD31861438.las	NAD83 (National Spatial Reference System 2011)	1116	North American Vertical Datum 1988	5103
LD31861441.las	NAD83 (National Spatial Reference System 2011)	1116	North American Vertical Datum 1988	5103
LD31861444.las	NAD83 (National Spatial Reference System 2011)	1116	North American Vertical Datum 1988	5103
LD31861447.las	NAD83 (National Spatial Reference System 2011)	1116	North American Vertical Datum 1988	5103
LD31861450.las	NAD83 (National Spatial Reference System 2011)	1116	North American Vertical Datum 1988	5103
LD31861453.las	NAD83 (National Spatial Reference System 2011)	1116	North American Vertical Datum 1988	5103
LD31861456.las	NAD83 (National Spatial Reference System 2011)	1116	North American Vertical Datum 1988	5103
LD31861459.las	NAD83 (National Spatial Reference System 2011)	1116	North American Vertical Datum 1988	5103
LD31861462.las	NAD83 (National Spatial Reference System 2011)	1116	North American Vertical Datum 1988	5103
LD31861465.las	NAD83 (National Spatial Reference System 2011)	1116	North American Vertical Datum 1988	5103
LD31861468.las	NAD83 (National Spatial Reference System 2011)	1116	North American Vertical Datum 1988	5103
LD31861471.las	NAD83 (National Spatial Reference System 2011)	1116	North American Vertical Datum 1988	5103
LD31861474.las	NAD83 (National Spatial Reference System 2011)	1116	North American Vertical Datum 1988	5103
LD31861477.las	NAD83 (National Spatial Reference System 2011)	1116	North American Vertical Datum 1988	5103
LD31861480.las	NAD83 (National Spatial Reference System 2011)	1116	North American Vertical Datum 1988	5103
LD31861483.las	NAD83 (National Spatial Reference System 2011)	1116	North American Vertical Datum 1988	5103
LD31861486.las	NAD83 (National Spatial Reference System 2011)	1116	North American Vertical Datum 1988	5103
LD31861489.las	NAD83 (National Spatial Reference System 2011)	1116	North American Vertical Datum 1988	5103
LD31861492.las	NAD83 (National Spatial Reference System 2011)	1116	North American Vertical Datum 1988	5103
LD31861495.las	NAD83 (National Spatial Reference System 2011)	1116	North American Vertical Datum 1988	5103
LD31861498.las	NAD83 (National Spatial Reference System 2011)	1116	North American Vertical Datum 1988	5103
LD31861501.las	NAD83 (National Spatial Reference System 2011)	1116	North American Vertical Datum 1988	5103
LD31861504.las	NAD83 (National Spatial Reference System 2011)	1116	North American Vertical Datum 1988	5103
LD31861507.las	NAD83 (National Spatial Reference System 2011)	1116	North American Vertical Datum 1988	5103
LD31861510.las	NAD83 (National Spatial Reference System 2011)	1116	North American Vertical Datum 1988	5103
LD31861513.las	NAD83 (National Spatial Reference System 2011)	1116	North American Vertical Datum 1988	5103
LD31861516.las	NAD83 (National Spatial Reference System 2011)	1116	North American Vertical Datum 1988	5103
LD31861519.las	NAD83 (National Spatial Reference System 2011)	1116	North American Vertical Datum 1988	5103
LD31861522.las	NAD83 (National Spatial Reference System 2011)	1116	North American Vertical Datum 1988	5103
LD31861525.las	NAD83 (National Spatial Reference System 2011)	1116	North American Vertical Datum 1988	5103

DPH-4 Report on Datums (Tiled Data) - continued

File	Horizontal Datum	EPSG Code	Vertical Datum	EPSG Code
LD31861528.las	NAD83 (National Spatial Reference System 2011)	1116	North American Vertical Datum 1988	5103
LD31861531.las	NAD83 (National Spatial Reference System 2011)	1116	North American Vertical Datum 1988	5103
LD31861534.las	NAD83 (National Spatial Reference System 2011)	1116	North American Vertical Datum 1988	5103
LD31861537.las	NAD83 (National Spatial Reference System 2011)	1116	North American Vertical Datum 1988	5103
LD31861540.las	NAD83 (National Spatial Reference System 2011)	1116	North American Vertical Datum 1988	5103
LD31861543.las	NAD83 (National Spatial Reference System 2011)	1116	North American Vertical Datum 1988	5103
LD31861546.las	NAD83 (National Spatial Reference System 2011)	1116	North American Vertical Datum 1988	5103
LD31861549.las	NAD83 (National Spatial Reference System 2011)	1116	North American Vertical Datum 1988	5103
LD31861552.las	NAD83 (National Spatial Reference System 2011)	1116	North American Vertical Datum 1988	5103
LD31861555.las	NAD83 (National Spatial Reference System 2011)	1116	North American Vertical Datum 1988	5103
LD31861558.las	NAD83 (National Spatial Reference System 2011)	1116	North American Vertical Datum 1988	5103
LD31861561.las	NAD83 (National Spatial Reference System 2011)	1116	North American Vertical Datum 1988	5103
LD31861564.las	NAD83 (National Spatial Reference System 2011)	1116	North American Vertical Datum 1988	5103
LD31861567.las	NAD83 (National Spatial Reference System 2011)	1116	North American Vertical Datum 1988	5103
LD31861570.las	NAD83 (National Spatial Reference System 2011)	1116	North American Vertical Datum 1988	5103
LD31861573.las	NAD83 (National Spatial Reference System 2011)	1116	North American Vertical Datum 1988	5103
LD31861576.las	NAD83 (National Spatial Reference System 2011)	1116	North American Vertical Datum 1988	5103
LD31861579.las	NAD83 (National Spatial Reference System 2011)	1116	North American Vertical Datum 1988	5103
LD31861582.las	NAD83 (National Spatial Reference System 2011)	1116	North American Vertical Datum 1988	5103
LD31861585.las	NAD83 (National Spatial Reference System 2011)	1116	North American Vertical Datum 1988	5103
LD31861588.las	NAD83 (National Spatial Reference System 2011)	1116	North American Vertical Datum 1988	5103
LD31861591.las	NAD83 (National Spatial Reference System 2011)	1116	North American Vertical Datum 1988	5103
LD31861594.las	NAD83 (National Spatial Reference System 2011)	1116	North American Vertical Datum 1988	5103
LD31861597.las	NAD83 (National Spatial Reference System 2011)	1116	North American Vertical Datum 1988	5103
LD31861600.las	NAD83 (National Spatial Reference System 2011)	1116	North American Vertical Datum 1988	5103
LD31861603.las	NAD83 (National Spatial Reference System 2011)	1116	North American Vertical Datum 1988	5103
LD31861606.las	NAD83 (National Spatial Reference System 2011)	1116	North American Vertical Datum 1988	5103
LD31891396.las	NAD83 (National Spatial Reference System 2011)	1116	North American Vertical Datum 1988	5103
LD31891411.las	NAD83 (National Spatial Reference System 2011)	1116	North American Vertical Datum 1988	5103
LD31891414.las	NAD83 (National Spatial Reference System 2011)	1116	North American Vertical Datum 1988	5103
LD31891417.las	NAD83 (National Spatial Reference System 2011)	1116	North American Vertical Datum 1988	5103
LD31891420.las	NAD83 (National Spatial Reference System 2011)	1116	North American Vertical Datum 1988	5103
LD31891423.las	NAD83 (National Spatial Reference System 2011)	1116	North American Vertical Datum 1988	5103
LD31891426.las	NAD83 (National Spatial Reference System 2011)	1116	North American Vertical Datum 1988	5103

DPH-4 Report on Datums (Tiled Data) - continued

File	Horizontal Datum	EPSG Code	Vertical Datum	EPSG Code
LD31891429.las	NAD83 (National Spatial Reference System 2011)	1116	North American Vertical Datum 1988	5103
LD31891432.las	NAD83 (National Spatial Reference System 2011)	1116	North American Vertical Datum 1988	5103
LD31891435.las	NAD83 (National Spatial Reference System 2011)	1116	North American Vertical Datum 1988	5103
LD31891438.las	NAD83 (National Spatial Reference System 2011)	1116	North American Vertical Datum 1988	5103
LD31891441.las	NAD83 (National Spatial Reference System 2011)	1116	North American Vertical Datum 1988	5103
LD31891444.las	NAD83 (National Spatial Reference System 2011)	1116	North American Vertical Datum 1988	5103
LD31891447.las	NAD83 (National Spatial Reference System 2011)	1116	North American Vertical Datum 1988	5103
LD31891450.las	NAD83 (National Spatial Reference System 2011)	1116	North American Vertical Datum 1988	5103
LD31891453.las	NAD83 (National Spatial Reference System 2011)	1116	North American Vertical Datum 1988	5103
LD31891456.las	NAD83 (National Spatial Reference System 2011)	1116	North American Vertical Datum 1988	5103
LD31891459.las	NAD83 (National Spatial Reference System 2011)	1116	North American Vertical Datum 1988	5103
LD31891462.las	NAD83 (National Spatial Reference System 2011)	1116	North American Vertical Datum 1988	5103
LD31891465.las	NAD83 (National Spatial Reference System 2011)	1116	North American Vertical Datum 1988	5103
LD31891468.las	NAD83 (National Spatial Reference System 2011)	1116	North American Vertical Datum 1988	5103
LD31891471.las	NAD83 (National Spatial Reference System 2011)	1116	North American Vertical Datum 1988	5103
LD31891474.las	NAD83 (National Spatial Reference System 2011)	1116	North American Vertical Datum 1988	5103
LD31891477.las	NAD83 (National Spatial Reference System 2011)	1116	North American Vertical Datum 1988	5103
LD31891480.las	NAD83 (National Spatial Reference System 2011)	1116	North American Vertical Datum 1988	5103
LD31891483.las	NAD83 (National Spatial Reference System 2011)	1116	North American Vertical Datum 1988	5103
LD31891486.las	NAD83 (National Spatial Reference System 2011)	1116	North American Vertical Datum 1988	5103
LD31891489.las	NAD83 (National Spatial Reference System 2011)	1116	North American Vertical Datum 1988	5103
LD31891492.las	NAD83 (National Spatial Reference System 2011)	1116	North American Vertical Datum 1988	5103
LD31891495.las	NAD83 (National Spatial Reference System 2011)	1116	North American Vertical Datum 1988	5103
LD31891498.las	NAD83 (National Spatial Reference System 2011)	1116	North American Vertical Datum 1988	5103
LD31891501.las	NAD83 (National Spatial Reference System 2011)	1116	North American Vertical Datum 1988	5103
LD31891504.las	NAD83 (National Spatial Reference System 2011)	1116	North American Vertical Datum 1988	5103
LD31891507.las	NAD83 (National Spatial Reference System 2011)	1116	North American Vertical Datum 1988	5103
LD31891510.las	NAD83 (National Spatial Reference System 2011)	1116	North American Vertical Datum 1988	5103
LD31891513.las	NAD83 (National Spatial Reference System 2011)	1116	North American Vertical Datum 1988	5103
LD31891516.las	NAD83 (National Spatial Reference System 2011)	1116	North American Vertical Datum 1988	5103
LD31891519.las	NAD83 (National Spatial Reference System 2011)	1116	North American Vertical Datum 1988	5103
LD31891522.las	NAD83 (National Spatial Reference System 2011)	1116	North American Vertical Datum 1988	5103
LD31891525.las	NAD83 (National Spatial Reference System 2011)	1116	North American Vertical Datum 1988	5103
LD31891528.las	NAD83 (National Spatial Reference System 2011)	1116	North American Vertical Datum 1988	5103

DPH-4 Report on Datums (Tiled Data) - continued

File	Horizontal Datum	EPSG Code	Vertical Datum	EPSG Code
LD31891531.las	NAD83 (National Spatial Reference System 2011)	1116	North American Vertical Datum 1988	5103
LD31891534.las	NAD83 (National Spatial Reference System 2011)	1116	North American Vertical Datum 1988	5103
LD31891537.las	NAD83 (National Spatial Reference System 2011)	1116	North American Vertical Datum 1988	5103
LD31891540.las	NAD83 (National Spatial Reference System 2011)	1116	North American Vertical Datum 1988	5103
LD31891543.las	NAD83 (National Spatial Reference System 2011)	1116	North American Vertical Datum 1988	5103
LD31891546.las	NAD83 (National Spatial Reference System 2011)	1116	North American Vertical Datum 1988	5103
LD31891549.las	NAD83 (National Spatial Reference System 2011)	1116	North American Vertical Datum 1988	5103
LD31891552.las	NAD83 (National Spatial Reference System 2011)	1116	North American Vertical Datum 1988	5103
LD31891555.las	NAD83 (National Spatial Reference System 2011)	1116	North American Vertical Datum 1988	5103
LD31891558.las	NAD83 (National Spatial Reference System 2011)	1116	North American Vertical Datum 1988	5103
LD31891561.las	NAD83 (National Spatial Reference System 2011)	1116	North American Vertical Datum 1988	5103
LD31891564.las	NAD83 (National Spatial Reference System 2011)	1116	North American Vertical Datum 1988	5103
LD31891567.las	NAD83 (National Spatial Reference System 2011)	1116	North American Vertical Datum 1988	5103
LD31891570.las	NAD83 (National Spatial Reference System 2011)	1116	North American Vertical Datum 1988	5103
LD31891573.las	NAD83 (National Spatial Reference System 2011)	1116	North American Vertical Datum 1988	5103
LD31891576.las	NAD83 (National Spatial Reference System 2011)	1116	North American Vertical Datum 1988	5103
LD31891579.las	NAD83 (National Spatial Reference System 2011)	1116	North American Vertical Datum 1988	5103
LD31891582.las	NAD83 (National Spatial Reference System 2011)	1116	North American Vertical Datum 1988	5103
LD31891585.las	NAD83 (National Spatial Reference System 2011)	1116	North American Vertical Datum 1988	5103
LD31891588.las	NAD83 (National Spatial Reference System 2011)	1116	North American Vertical Datum 1988	5103
LD31891591.las	NAD83 (National Spatial Reference System 2011)	1116	North American Vertical Datum 1988	5103
LD31891594.las	NAD83 (National Spatial Reference System 2011)	1116	North American Vertical Datum 1988	5103
LD31891597.las	NAD83 (National Spatial Reference System 2011)	1116	North American Vertical Datum 1988	5103
LD31891600.las	NAD83 (National Spatial Reference System 2011)	1116	North American Vertical Datum 1988	5103
LD31891603.las	NAD83 (National Spatial Reference System 2011)	1116	North American Vertical Datum 1988	5103
LD31891606.las	NAD83 (National Spatial Reference System 2011)	1116	North American Vertical Datum 1988	5103
LD31921396.las	NAD83 (National Spatial Reference System 2011)	1116	North American Vertical Datum 1988	5103
LD31921399.las	NAD83 (National Spatial Reference System 2011)	1116	North American Vertical Datum 1988	5103
LD31921408.las	NAD83 (National Spatial Reference System 2011)	1116	North American Vertical Datum 1988	5103
LD31921411.las	NAD83 (National Spatial Reference System 2011)	1116	North American Vertical Datum 1988	5103
LD31921414.las	NAD83 (National Spatial Reference System 2011)	1116	North American Vertical Datum 1988	5103
LD31921417.las	NAD83 (National Spatial Reference System 2011)	1116	North American Vertical Datum 1988	5103
LD31921420.las	NAD83 (National Spatial Reference System 2011)	1116	North American Vertical Datum 1988	5103
LD31921423.las	NAD83 (National Spatial Reference System 2011)	1116	North American Vertical Datum 1988	5103

DPH-4 Report on Datums (Tiled Data) - continued

File	Horizontal Datum	EPSG Code	Vertical Datum	EPSG Code
LD31921426.las	NAD83 (National Spatial Reference System 2011)	1116	North American Vertical Datum 1988	5103
LD31921429.las	NAD83 (National Spatial Reference System 2011)	1116	North American Vertical Datum 1988	5103
LD31921432.las	NAD83 (National Spatial Reference System 2011)	1116	North American Vertical Datum 1988	5103
LD31921435.las	NAD83 (National Spatial Reference System 2011)	1116	North American Vertical Datum 1988	5103
LD31921438.las	NAD83 (National Spatial Reference System 2011)	1116	North American Vertical Datum 1988	5103
LD31921441.las	NAD83 (National Spatial Reference System 2011)	1116	North American Vertical Datum 1988	5103
LD31921444.las	NAD83 (National Spatial Reference System 2011)	1116	North American Vertical Datum 1988	5103
LD31921447.las	NAD83 (National Spatial Reference System 2011)	1116	North American Vertical Datum 1988	5103
LD31921450.las	NAD83 (National Spatial Reference System 2011)	1116	North American Vertical Datum 1988	5103
LD31921453.las	NAD83 (National Spatial Reference System 2011)	1116	North American Vertical Datum 1988	5103
LD31921456.las	NAD83 (National Spatial Reference System 2011)	1116	North American Vertical Datum 1988	5103
LD31921459.las	NAD83 (National Spatial Reference System 2011)	1116	North American Vertical Datum 1988	5103
LD31921462.las	NAD83 (National Spatial Reference System 2011)	1116	North American Vertical Datum 1988	5103
LD31921465.las	NAD83 (National Spatial Reference System 2011)	1116	North American Vertical Datum 1988	5103
LD31921468.las	NAD83 (National Spatial Reference System 2011)	1116	North American Vertical Datum 1988	5103
LD31921471.las	NAD83 (National Spatial Reference System 2011)	1116	North American Vertical Datum 1988	5103
LD31921474.las	NAD83 (National Spatial Reference System 2011)	1116	North American Vertical Datum 1988	5103
LD31921477.las	NAD83 (National Spatial Reference System 2011)	1116	North American Vertical Datum 1988	5103
LD31921480.las	NAD83 (National Spatial Reference System 2011)	1116	North American Vertical Datum 1988	5103
LD31921483.las	NAD83 (National Spatial Reference System 2011)	1116	North American Vertical Datum 1988	5103
LD31921486.las	NAD83 (National Spatial Reference System 2011)	1116	North American Vertical Datum 1988	5103
LD31921489.las	NAD83 (National Spatial Reference System 2011)	1116	North American Vertical Datum 1988	5103
LD31921492.las	NAD83 (National Spatial Reference System 2011)	1116	North American Vertical Datum 1988	5103
LD31921495.las	NAD83 (National Spatial Reference System 2011)	1116	North American Vertical Datum 1988	5103
LD31921498.las	NAD83 (National Spatial Reference System 2011)	1116	North American Vertical Datum 1988	5103
LD31921501.las	NAD83 (National Spatial Reference System 2011)	1116	North American Vertical Datum 1988	5103
LD31921504.las	NAD83 (National Spatial Reference System 2011)	1116	North American Vertical Datum 1988	5103
LD31921507.las	NAD83 (National Spatial Reference System 2011)	1116	North American Vertical Datum 1988	5103
LD31921510.las	NAD83 (National Spatial Reference System 2011)	1116	North American Vertical Datum 1988	5103
LD31921513.las	NAD83 (National Spatial Reference System 2011)	1116	North American Vertical Datum 1988	5103
LD31921516.las	NAD83 (National Spatial Reference System 2011)	1116	North American Vertical Datum 1988	5103
LD31921519.las	NAD83 (National Spatial Reference System 2011)	1116	North American Vertical Datum 1988	5103
LD31921522.las	NAD83 (National Spatial Reference System 2011)	1116	North American Vertical Datum 1988	5103
LD31921525.las	NAD83 (National Spatial Reference System 2011)	1116	North American Vertical Datum 1988	5103

DPH-4 Report on Datums (Tiled Data) - continued

File	Horizontal Datum	EPSG Code	Vertical Datum	EPSG Code
LD31921528.las	NAD83 (National Spatial Reference System 2011)	1116	North American Vertical Datum 1988	5103
LD31921531.las	NAD83 (National Spatial Reference System 2011)	1116	North American Vertical Datum 1988	5103
LD31921534.las	NAD83 (National Spatial Reference System 2011)	1116	North American Vertical Datum 1988	5103
LD31921537.las	NAD83 (National Spatial Reference System 2011)	1116	North American Vertical Datum 1988	5103
LD31921540.las	NAD83 (National Spatial Reference System 2011)	1116	North American Vertical Datum 1988	5103
LD31921543.las	NAD83 (National Spatial Reference System 2011)	1116	North American Vertical Datum 1988	5103
LD31921546.las	NAD83 (National Spatial Reference System 2011)	1116	North American Vertical Datum 1988	5103
LD31921549.las	NAD83 (National Spatial Reference System 2011)	1116	North American Vertical Datum 1988	5103
LD31921552.las	NAD83 (National Spatial Reference System 2011)	1116	North American Vertical Datum 1988	5103
LD31921555.las	NAD83 (National Spatial Reference System 2011)	1116	North American Vertical Datum 1988	5103
LD31921558.las	NAD83 (National Spatial Reference System 2011)	1116	North American Vertical Datum 1988	5103
LD31921561.las	NAD83 (National Spatial Reference System 2011)	1116	North American Vertical Datum 1988	5103
LD31921564.las	NAD83 (National Spatial Reference System 2011)	1116	North American Vertical Datum 1988	5103
LD31921567.las	NAD83 (National Spatial Reference System 2011)	1116	North American Vertical Datum 1988	5103
LD31921570.las	NAD83 (National Spatial Reference System 2011)	1116	North American Vertical Datum 1988	5103
LD31921573.las	NAD83 (National Spatial Reference System 2011)	1116	North American Vertical Datum 1988	5103
LD31921576.las	NAD83 (National Spatial Reference System 2011)	1116	North American Vertical Datum 1988	5103
LD31921579.las	NAD83 (National Spatial Reference System 2011)	1116	North American Vertical Datum 1988	5103
LD31921582.las	NAD83 (National Spatial Reference System 2011)	1116	North American Vertical Datum 1988	5103
LD31921585.las	NAD83 (National Spatial Reference System 2011)	1116	North American Vertical Datum 1988	5103
LD31921588.las	NAD83 (National Spatial Reference System 2011)	1116	North American Vertical Datum 1988	5103
LD31921591.las	NAD83 (National Spatial Reference System 2011)	1116	North American Vertical Datum 1988	5103
LD31921594.las	NAD83 (National Spatial Reference System 2011)	1116	North American Vertical Datum 1988	5103
LD31921597.las	NAD83 (National Spatial Reference System 2011)	1116	North American Vertical Datum 1988	5103
LD31921600.las	NAD83 (National Spatial Reference System 2011)	1116	North American Vertical Datum 1988	5103
LD31921603.las	NAD83 (National Spatial Reference System 2011)	1116	North American Vertical Datum 1988	5103
LD31921606.las	NAD83 (National Spatial Reference System 2011)	1116	North American Vertical Datum 1988	5103
LD31951408.las	NAD83 (National Spatial Reference System 2011)	1116	North American Vertical Datum 1988	5103
LD31951411.las	NAD83 (National Spatial Reference System 2011)	1116	North American Vertical Datum 1988	5103
LD31951414.las	NAD83 (National Spatial Reference System 2011)	1116	North American Vertical Datum 1988	5103
LD31951417.las	NAD83 (National Spatial Reference System 2011)	1116	North American Vertical Datum 1988	5103
LD31951420.las	NAD83 (National Spatial Reference System 2011)	1116	North American Vertical Datum 1988	5103
LD31951423.las	NAD83 (National Spatial Reference System 2011)	1116	North American Vertical Datum 1988	5103
LD31951426.las	NAD83 (National Spatial Reference System 2011)	1116	North American Vertical Datum 1988	5103

DPH-4 Report on Datums (Tiled Data) - continued

File	Horizontal Datum	EPSG Code	Vertical Datum	EPSG Code
LD31951429.las	NAD83 (National Spatial Reference System 2011)	1116	North American Vertical Datum 1988	5103
LD31951432.las	NAD83 (National Spatial Reference System 2011)	1116	North American Vertical Datum 1988	5103
LD31951435.las	NAD83 (National Spatial Reference System 2011)	1116	North American Vertical Datum 1988	5103
LD31951438.las	NAD83 (National Spatial Reference System 2011)	1116	North American Vertical Datum 1988	5103
LD31951441.las	NAD83 (National Spatial Reference System 2011)	1116	North American Vertical Datum 1988	5103
LD31951444.las	NAD83 (National Spatial Reference System 2011)	1116	North American Vertical Datum 1988	5103
LD31951447.las	NAD83 (National Spatial Reference System 2011)	1116	North American Vertical Datum 1988	5103
LD31951450.las	NAD83 (National Spatial Reference System 2011)	1116	North American Vertical Datum 1988	5103
LD31951453.las	NAD83 (National Spatial Reference System 2011)	1116	North American Vertical Datum 1988	5103
LD31951456.las	NAD83 (National Spatial Reference System 2011)	1116	North American Vertical Datum 1988	5103
LD31951459.las	NAD83 (National Spatial Reference System 2011)	1116	North American Vertical Datum 1988	5103
LD31951462.las	NAD83 (National Spatial Reference System 2011)	1116	North American Vertical Datum 1988	5103
LD31951465.las	NAD83 (National Spatial Reference System 2011)	1116	North American Vertical Datum 1988	5103
LD31951468.las	NAD83 (National Spatial Reference System 2011)	1116	North American Vertical Datum 1988	5103
LD31951471.las	NAD83 (National Spatial Reference System 2011)	1116	North American Vertical Datum 1988	5103
LD31951474.las	NAD83 (National Spatial Reference System 2011)	1116	North American Vertical Datum 1988	5103
LD31951477.las	NAD83 (National Spatial Reference System 2011)	1116	North American Vertical Datum 1988	5103
LD31951480.las	NAD83 (National Spatial Reference System 2011)	1116	North American Vertical Datum 1988	5103
LD31951483.las	NAD83 (National Spatial Reference System 2011)	1116	North American Vertical Datum 1988	5103
LD31951486.las	NAD83 (National Spatial Reference System 2011)	1116	North American Vertical Datum 1988	5103
LD31951489.las	NAD83 (National Spatial Reference System 2011)	1116	North American Vertical Datum 1988	5103
LD31951492.las	NAD83 (National Spatial Reference System 2011)	1116	North American Vertical Datum 1988	5103
LD31951495.las	NAD83 (National Spatial Reference System 2011)	1116	North American Vertical Datum 1988	5103
LD31951498.las	NAD83 (National Spatial Reference System 2011)	1116	North American Vertical Datum 1988	5103
LD31951501.las	NAD83 (National Spatial Reference System 2011)	1116	North American Vertical Datum 1988	5103
LD31951504.las	NAD83 (National Spatial Reference System 2011)	1116	North American Vertical Datum 1988	5103
LD31951507.las	NAD83 (National Spatial Reference System 2011)	1116	North American Vertical Datum 1988	5103
LD31951510.las	NAD83 (National Spatial Reference System 2011)	1116	North American Vertical Datum 1988	5103
LD31951513.las	NAD83 (National Spatial Reference System 2011)	1116	North American Vertical Datum 1988	5103
LD31951516.las	NAD83 (National Spatial Reference System 2011)	1116	North American Vertical Datum 1988	5103
LD31951519.las	NAD83 (National Spatial Reference System 2011)	1116	North American Vertical Datum 1988	5103
LD31951522.las	NAD83 (National Spatial Reference System 2011)	1116	North American Vertical Datum 1988	5103
LD31951525.las	NAD83 (National Spatial Reference System 2011)	1116	North American Vertical Datum 1988	5103
LD31951528.las	NAD83 (National Spatial Reference System 2011)	1116	North American Vertical Datum 1988	5103

DPH-4 Report on Datums (Tiled Data) - continued

File	Horizontal Datum	EPSG Code	Vertical Datum	EPSG Code
LD31951531.las	NAD83 (National Spatial Reference System 2011)	1116	North American Vertical Datum 1988	5103
LD31951534.las	NAD83 (National Spatial Reference System 2011)	1116	North American Vertical Datum 1988	5103
LD31951537.las	NAD83 (National Spatial Reference System 2011)	1116	North American Vertical Datum 1988	5103
LD31951540.las	NAD83 (National Spatial Reference System 2011)	1116	North American Vertical Datum 1988	5103
LD31951543.las	NAD83 (National Spatial Reference System 2011)	1116	North American Vertical Datum 1988	5103
LD31951546.las	NAD83 (National Spatial Reference System 2011)	1116	North American Vertical Datum 1988	5103
LD31951549.las	NAD83 (National Spatial Reference System 2011)	1116	North American Vertical Datum 1988	5103
LD31951552.las	NAD83 (National Spatial Reference System 2011)	1116	North American Vertical Datum 1988	5103
LD31951555.las	NAD83 (National Spatial Reference System 2011)	1116	North American Vertical Datum 1988	5103
LD31951558.las	NAD83 (National Spatial Reference System 2011)	1116	North American Vertical Datum 1988	5103
LD31951561.las	NAD83 (National Spatial Reference System 2011)	1116	North American Vertical Datum 1988	5103
LD31951564.las	NAD83 (National Spatial Reference System 2011)	1116	North American Vertical Datum 1988	5103
LD31951567.las	NAD83 (National Spatial Reference System 2011)	1116	North American Vertical Datum 1988	5103
LD31951570.las	NAD83 (National Spatial Reference System 2011)	1116	North American Vertical Datum 1988	5103
LD31951573.las	NAD83 (National Spatial Reference System 2011)	1116	North American Vertical Datum 1988	5103
LD31951576.las	NAD83 (National Spatial Reference System 2011)	1116	North American Vertical Datum 1988	5103
LD31951579.las	NAD83 (National Spatial Reference System 2011)	1116	North American Vertical Datum 1988	5103
LD31951582.las	NAD83 (National Spatial Reference System 2011)	1116	North American Vertical Datum 1988	5103
LD31951585.las	NAD83 (National Spatial Reference System 2011)	1116	North American Vertical Datum 1988	5103
LD31951588.las	NAD83 (National Spatial Reference System 2011)	1116	North American Vertical Datum 1988	5103
LD31951591.las	NAD83 (National Spatial Reference System 2011)	1116	North American Vertical Datum 1988	5103
LD31951594.las	NAD83 (National Spatial Reference System 2011)	1116	North American Vertical Datum 1988	5103
LD31951597.las	NAD83 (National Spatial Reference System 2011)	1116	North American Vertical Datum 1988	5103
LD31951600.las	NAD83 (National Spatial Reference System 2011)	1116	North American Vertical Datum 1988	5103
LD31951603.las	NAD83 (National Spatial Reference System 2011)	1116	North American Vertical Datum 1988	5103
LD31951606.las	NAD83 (National Spatial Reference System 2011)	1116	North American Vertical Datum 1988	5103
LD31981408.las	NAD83 (National Spatial Reference System 2011)	1116	North American Vertical Datum 1988	5103
LD31981411.las	NAD83 (National Spatial Reference System 2011)	1116	North American Vertical Datum 1988	5103
LD31981414.las	NAD83 (National Spatial Reference System 2011)	1116	North American Vertical Datum 1988	5103
LD31981417.las	NAD83 (National Spatial Reference System 2011)	1116	North American Vertical Datum 1988	5103
LD31981420.las	NAD83 (National Spatial Reference System 2011)	1116	North American Vertical Datum 1988	5103
LD31981423.las	NAD83 (National Spatial Reference System 2011)	1116	North American Vertical Datum 1988	5103
LD31981426.las	NAD83 (National Spatial Reference System 2011)	1116	North American Vertical Datum 1988	5103
LD31981429.las	NAD83 (National Spatial Reference System 2011)	1116	North American Vertical Datum 1988	5103

DPH-4 Report on Datums (Tiled Data) - continued

File	Horizontal Datum	EPSG Code	Vertical Datum	EPSG Code
LD31981432.las	NAD83 (National Spatial Reference System 2011)	1116	North American Vertical Datum 1988	5103
LD31981435.las	NAD83 (National Spatial Reference System 2011)	1116	North American Vertical Datum 1988	5103
LD31981438.las	NAD83 (National Spatial Reference System 2011)	1116	North American Vertical Datum 1988	5103
LD31981441.las	NAD83 (National Spatial Reference System 2011)	1116	North American Vertical Datum 1988	5103
LD31981444.las	NAD83 (National Spatial Reference System 2011)	1116	North American Vertical Datum 1988	5103
LD31981447.las	NAD83 (National Spatial Reference System 2011)	1116	North American Vertical Datum 1988	5103
LD31981450.las	NAD83 (National Spatial Reference System 2011)	1116	North American Vertical Datum 1988	5103
LD31981453.las	NAD83 (National Spatial Reference System 2011)	1116	North American Vertical Datum 1988	5103
LD31981456.las	NAD83 (National Spatial Reference System 2011)	1116	North American Vertical Datum 1988	5103
LD31981459.las	NAD83 (National Spatial Reference System 2011)	1116	North American Vertical Datum 1988	5103
LD31981462.las	NAD83 (National Spatial Reference System 2011)	1116	North American Vertical Datum 1988	5103
LD31981465.las	NAD83 (National Spatial Reference System 2011)	1116	North American Vertical Datum 1988	5103
LD31981468.las	NAD83 (National Spatial Reference System 2011)	1116	North American Vertical Datum 1988	5103
LD31981471.las	NAD83 (National Spatial Reference System 2011)	1116	North American Vertical Datum 1988	5103
LD31981474.las	NAD83 (National Spatial Reference System 2011)	1116	North American Vertical Datum 1988	5103
LD31981477.las	NAD83 (National Spatial Reference System 2011)	1116	North American Vertical Datum 1988	5103
LD31981480.las	NAD83 (National Spatial Reference System 2011)	1116	North American Vertical Datum 1988	5103
LD31981483.las	NAD83 (National Spatial Reference System 2011)	1116	North American Vertical Datum 1988	5103
LD31981486.las	NAD83 (National Spatial Reference System 2011)	1116	North American Vertical Datum 1988	5103
LD31981489.las	NAD83 (National Spatial Reference System 2011)	1116	North American Vertical Datum 1988	5103
LD31981492.las	NAD83 (National Spatial Reference System 2011)	1116	North American Vertical Datum 1988	5103
LD31981495.las	NAD83 (National Spatial Reference System 2011)	1116	North American Vertical Datum 1988	5103
LD31981498.las	NAD83 (National Spatial Reference System 2011)	1116	North American Vertical Datum 1988	5103
LD31981501.las	NAD83 (National Spatial Reference System 2011)	1116	North American Vertical Datum 1988	5103
LD31981504.las	NAD83 (National Spatial Reference System 2011)	1116	North American Vertical Datum 1988	5103
LD31981507.las	NAD83 (National Spatial Reference System 2011)	1116	North American Vertical Datum 1988	5103
LD31981510.las	NAD83 (National Spatial Reference System 2011)	1116	North American Vertical Datum 1988	5103
LD31981513.las	NAD83 (National Spatial Reference System 2011)	1116	North American Vertical Datum 1988	5103
LD31981516.las	NAD83 (National Spatial Reference System 2011)	1116	North American Vertical Datum 1988	5103
LD31981519.las	NAD83 (National Spatial Reference System 2011)	1116	North American Vertical Datum 1988	5103
LD31981522.las	NAD83 (National Spatial Reference System 2011)	1116	North American Vertical Datum 1988	5103
LD31981525.las	NAD83 (National Spatial Reference System 2011)	1116	North American Vertical Datum 1988	5103
LD31981528.las	NAD83 (National Spatial Reference System 2011)	1116	North American Vertical Datum 1988	5103
LD31981531.las	NAD83 (National Spatial Reference System 2011)	1116	North American Vertical Datum 1988	5103

DPH-4 Report on Datums (Tiled Data) - continued

File	Horizontal Datum	EPSG Code	Vertical Datum	EPSG Code
LD31981534.las	NAD83 (National Spatial Reference System 2011)	1116	North American Vertical Datum 1988	5103
LD31981537.las	NAD83 (National Spatial Reference System 2011)	1116	North American Vertical Datum 1988	5103
LD31981540.las	NAD83 (National Spatial Reference System 2011)	1116	North American Vertical Datum 1988	5103
LD31981543.las	NAD83 (National Spatial Reference System 2011)	1116	North American Vertical Datum 1988	5103
LD31981546.las	NAD83 (National Spatial Reference System 2011)	1116	North American Vertical Datum 1988	5103
LD31981549.las	NAD83 (National Spatial Reference System 2011)	1116	North American Vertical Datum 1988	5103
LD31981552.las	NAD83 (National Spatial Reference System 2011)	1116	North American Vertical Datum 1988	5103
LD31981555.las	NAD83 (National Spatial Reference System 2011)	1116	North American Vertical Datum 1988	5103
LD31981558.las	NAD83 (National Spatial Reference System 2011)	1116	North American Vertical Datum 1988	5103
LD31981561.las	NAD83 (National Spatial Reference System 2011)	1116	North American Vertical Datum 1988	5103
LD31981564.las	NAD83 (National Spatial Reference System 2011)	1116	North American Vertical Datum 1988	5103
LD31981567.las	NAD83 (National Spatial Reference System 2011)	1116	North American Vertical Datum 1988	5103
LD31981570.las	NAD83 (National Spatial Reference System 2011)	1116	North American Vertical Datum 1988	5103
LD31981573.las	NAD83 (National Spatial Reference System 2011)	1116	North American Vertical Datum 1988	5103
LD31981576.las	NAD83 (National Spatial Reference System 2011)	1116	North American Vertical Datum 1988	5103
LD31981579.las	NAD83 (National Spatial Reference System 2011)	1116	North American Vertical Datum 1988	5103
LD31981582.las	NAD83 (National Spatial Reference System 2011)	1116	North American Vertical Datum 1988	5103
LD31981585.las	NAD83 (National Spatial Reference System 2011)	1116	North American Vertical Datum 1988	5103
LD31981588.las	NAD83 (National Spatial Reference System 2011)	1116	North American Vertical Datum 1988	5103
LD31981591.las	NAD83 (National Spatial Reference System 2011)	1116	North American Vertical Datum 1988	5103
LD31981594.las	NAD83 (National Spatial Reference System 2011)	1116	North American Vertical Datum 1988	5103
LD31981597.las	NAD83 (National Spatial Reference System 2011)	1116	North American Vertical Datum 1988	5103
LD31981600.las	NAD83 (National Spatial Reference System 2011)	1116	North American Vertical Datum 1988	5103
LD31981603.las	NAD83 (National Spatial Reference System 2011)	1116	North American Vertical Datum 1988	5103
LD31981606.las	NAD83 (National Spatial Reference System 2011)	1116	North American Vertical Datum 1988	5103
LD32011396.las	NAD83 (National Spatial Reference System 2011)	1116	North American Vertical Datum 1988	5103
LD32011411.las	NAD83 (National Spatial Reference System 2011)	1116	North American Vertical Datum 1988	5103
LD32011414.las	NAD83 (National Spatial Reference System 2011)	1116	North American Vertical Datum 1988	5103
LD32011417.las	NAD83 (National Spatial Reference System 2011)	1116	North American Vertical Datum 1988	5103
LD32011420.las	NAD83 (National Spatial Reference System 2011)	1116	North American Vertical Datum 1988	5103
LD32011423.las	NAD83 (National Spatial Reference System 2011)	1116	North American Vertical Datum 1988	5103
LD32011426.las	NAD83 (National Spatial Reference System 2011)	1116	North American Vertical Datum 1988	5103
LD32011429.las	NAD83 (National Spatial Reference System 2011)	1116	North American Vertical Datum 1988	5103
LD32011432.las	NAD83 (National Spatial Reference System 2011)	1116	North American Vertical Datum 1988	5103

DPH-4 Report on Datums (Tiled Data) - continued

File	Horizontal Datum	EPSG Code	Vertical Datum	EPSG Code
LD32011435.las	NAD83 (National Spatial Reference System 2011)	1116	North American Vertical Datum 1988	5103
LD32011438.las	NAD83 (National Spatial Reference System 2011)	1116	North American Vertical Datum 1988	5103
LD32011441.las	NAD83 (National Spatial Reference System 2011)	1116	North American Vertical Datum 1988	5103
LD32011444.las	NAD83 (National Spatial Reference System 2011)	1116	North American Vertical Datum 1988	5103
LD32011447.las	NAD83 (National Spatial Reference System 2011)	1116	North American Vertical Datum 1988	5103
LD32011450.las	NAD83 (National Spatial Reference System 2011)	1116	North American Vertical Datum 1988	5103
LD32011453.las	NAD83 (National Spatial Reference System 2011)	1116	North American Vertical Datum 1988	5103
LD32011456.las	NAD83 (National Spatial Reference System 2011)	1116	North American Vertical Datum 1988	5103
LD32011459.las	NAD83 (National Spatial Reference System 2011)	1116	North American Vertical Datum 1988	5103
LD32011462.las	NAD83 (National Spatial Reference System 2011)	1116	North American Vertical Datum 1988	5103
LD32011465.las	NAD83 (National Spatial Reference System 2011)	1116	North American Vertical Datum 1988	5103
LD32011468.las	NAD83 (National Spatial Reference System 2011)	1116	North American Vertical Datum 1988	5103
LD32011471.las	NAD83 (National Spatial Reference System 2011)	1116	North American Vertical Datum 1988	5103
LD32011474.las	NAD83 (National Spatial Reference System 2011)	1116	North American Vertical Datum 1988	5103
LD32011477.las	NAD83 (National Spatial Reference System 2011)	1116	North American Vertical Datum 1988	5103
LD32011480.las	NAD83 (National Spatial Reference System 2011)	1116	North American Vertical Datum 1988	5103
LD32011483.las	NAD83 (National Spatial Reference System 2011)	1116	North American Vertical Datum 1988	5103
LD32011486.las	NAD83 (National Spatial Reference System 2011)	1116	North American Vertical Datum 1988	5103
LD32011489.las	NAD83 (National Spatial Reference System 2011)	1116	North American Vertical Datum 1988	5103
LD32011492.las	NAD83 (National Spatial Reference System 2011)	1116	North American Vertical Datum 1988	5103
LD32011495.las	NAD83 (National Spatial Reference System 2011)	1116	North American Vertical Datum 1988	5103
LD32011498.las	NAD83 (National Spatial Reference System 2011)	1116	North American Vertical Datum 1988	5103
LD32011501.las	NAD83 (National Spatial Reference System 2011)	1116	North American Vertical Datum 1988	5103
LD32011504.las	NAD83 (National Spatial Reference System 2011)	1116	North American Vertical Datum 1988	5103
LD32011507.las	NAD83 (National Spatial Reference System 2011)	1116	North American Vertical Datum 1988	5103
LD32011510.las	NAD83 (National Spatial Reference System 2011)	1116	North American Vertical Datum 1988	5103
LD32011513.las	NAD83 (National Spatial Reference System 2011)	1116	North American Vertical Datum 1988	5103
LD32011516.las	NAD83 (National Spatial Reference System 2011)	1116	North American Vertical Datum 1988	5103
LD32011519.las	NAD83 (National Spatial Reference System 2011)	1116	North American Vertical Datum 1988	5103
LD32011522.las	NAD83 (National Spatial Reference System 2011)	1116	North American Vertical Datum 1988	5103
LD32011525.las	NAD83 (National Spatial Reference System 2011)	1116	North American Vertical Datum 1988	5103
LD32011528.las	NAD83 (National Spatial Reference System 2011)	1116	North American Vertical Datum 1988	5103
LD32011531.las	NAD83 (National Spatial Reference System 2011)	1116	North American Vertical Datum 1988	5103
LD32011534.las	NAD83 (National Spatial Reference System 2011)	1116	North American Vertical Datum 1988	5103

DPH-4 Report on Datums (Tiled Data) - continued

File	Horizontal Datum	EPSG Code	Vertical Datum	EPSG Code
LD32011537.las	NAD83 (National Spatial Reference System 2011)	1116	North American Vertical Datum 1988	5103
LD32011540.las	NAD83 (National Spatial Reference System 2011)	1116	North American Vertical Datum 1988	5103
LD32011543.las	NAD83 (National Spatial Reference System 2011)	1116	North American Vertical Datum 1988	5103
LD32011546.las	NAD83 (National Spatial Reference System 2011)	1116	North American Vertical Datum 1988	5103
LD32011549.las	NAD83 (National Spatial Reference System 2011)	1116	North American Vertical Datum 1988	5103
LD32011552.las	NAD83 (National Spatial Reference System 2011)	1116	North American Vertical Datum 1988	5103
LD32011555.las	NAD83 (National Spatial Reference System 2011)	1116	North American Vertical Datum 1988	5103
LD32011558.las	NAD83 (National Spatial Reference System 2011)	1116	North American Vertical Datum 1988	5103
LD32011561.las	NAD83 (National Spatial Reference System 2011)	1116	North American Vertical Datum 1988	5103
LD32011564.las	NAD83 (National Spatial Reference System 2011)	1116	North American Vertical Datum 1988	5103
LD32011567.las	NAD83 (National Spatial Reference System 2011)	1116	North American Vertical Datum 1988	5103
LD32011570.las	NAD83 (National Spatial Reference System 2011)	1116	North American Vertical Datum 1988	5103
LD32011573.las	NAD83 (National Spatial Reference System 2011)	1116	North American Vertical Datum 1988	5103
LD32011576.las	NAD83 (National Spatial Reference System 2011)	1116	North American Vertical Datum 1988	5103
LD32011579.las	NAD83 (National Spatial Reference System 2011)	1116	North American Vertical Datum 1988	5103
LD32011582.las	NAD83 (National Spatial Reference System 2011)	1116	North American Vertical Datum 1988	5103
LD32011585.las	NAD83 (National Spatial Reference System 2011)	1116	North American Vertical Datum 1988	5103
LD32011588.las	NAD83 (National Spatial Reference System 2011)	1116	North American Vertical Datum 1988	5103
LD32011591.las	NAD83 (National Spatial Reference System 2011)	1116	North American Vertical Datum 1988	5103
LD32011594.las	NAD83 (National Spatial Reference System 2011)	1116	North American Vertical Datum 1988	5103
LD32011597.las	NAD83 (National Spatial Reference System 2011)	1116	North American Vertical Datum 1988	5103
LD32011600.las	NAD83 (National Spatial Reference System 2011)	1116	North American Vertical Datum 1988	5103
LD32011603.las	NAD83 (National Spatial Reference System 2011)	1116	North American Vertical Datum 1988	5103
LD32011606.las	NAD83 (National Spatial Reference System 2011)	1116	North American Vertical Datum 1988	5103
LD32041396.las	NAD83 (National Spatial Reference System 2011)	1116	North American Vertical Datum 1988	5103
LD32041399.las	NAD83 (National Spatial Reference System 2011)	1116	North American Vertical Datum 1988	5103
LD32041411.las	NAD83 (National Spatial Reference System 2011)	1116	North American Vertical Datum 1988	5103
LD32041414.las	NAD83 (National Spatial Reference System 2011)	1116	North American Vertical Datum 1988	5103
LD32041417.las	NAD83 (National Spatial Reference System 2011)	1116	North American Vertical Datum 1988	5103
LD32041420.las	NAD83 (National Spatial Reference System 2011)	1116	North American Vertical Datum 1988	5103
LD32041423.las	NAD83 (National Spatial Reference System 2011)	1116	North American Vertical Datum 1988	5103
LD32041426.las	NAD83 (National Spatial Reference System 2011)	1116	North American Vertical Datum 1988	5103
LD32041429.las	NAD83 (National Spatial Reference System 2011)	1116	North American Vertical Datum 1988	5103
LD32041432.las	NAD83 (National Spatial Reference System 2011)	1116	North American Vertical Datum 1988	5103

DPH-4 Report on Datums (Tiled Data) - continued

File	Horizontal Datum	EPSG Code	Vertical Datum	EPSG Code
LD32041435.las	NAD83 (National Spatial Reference System 2011)	1116	North American Vertical Datum 1988	5103
LD32041438.las	NAD83 (National Spatial Reference System 2011)	1116	North American Vertical Datum 1988	5103
LD32041441.las	NAD83 (National Spatial Reference System 2011)	1116	North American Vertical Datum 1988	5103
LD32041444.las	NAD83 (National Spatial Reference System 2011)	1116	North American Vertical Datum 1988	5103
LD32041447.las	NAD83 (National Spatial Reference System 2011)	1116	North American Vertical Datum 1988	5103
LD32041450.las	NAD83 (National Spatial Reference System 2011)	1116	North American Vertical Datum 1988	5103
LD32041453.las	NAD83 (National Spatial Reference System 2011)	1116	North American Vertical Datum 1988	5103
LD32041456.las	NAD83 (National Spatial Reference System 2011)	1116	North American Vertical Datum 1988	5103
LD32041459.las	NAD83 (National Spatial Reference System 2011)	1116	North American Vertical Datum 1988	5103
LD32041462.las	NAD83 (National Spatial Reference System 2011)	1116	North American Vertical Datum 1988	5103
LD32041465.las	NAD83 (National Spatial Reference System 2011)	1116	North American Vertical Datum 1988	5103
LD32041468.las	NAD83 (National Spatial Reference System 2011)	1116	North American Vertical Datum 1988	5103
LD32041471.las	NAD83 (National Spatial Reference System 2011)	1116	North American Vertical Datum 1988	5103
LD32041474.las	NAD83 (National Spatial Reference System 2011)	1116	North American Vertical Datum 1988	5103
LD32041477.las	NAD83 (National Spatial Reference System 2011)	1116	North American Vertical Datum 1988	5103
LD32041480.las	NAD83 (National Spatial Reference System 2011)	1116	North American Vertical Datum 1988	5103
LD32041483.las	NAD83 (National Spatial Reference System 2011)	1116	North American Vertical Datum 1988	5103
LD32041486.las	NAD83 (National Spatial Reference System 2011)	1116	North American Vertical Datum 1988	5103
LD32041489.las	NAD83 (National Spatial Reference System 2011)	1116	North American Vertical Datum 1988	5103
LD32041492.las	NAD83 (National Spatial Reference System 2011)	1116	North American Vertical Datum 1988	5103
LD32041495.las	NAD83 (National Spatial Reference System 2011)	1116	North American Vertical Datum 1988	5103
LD32041498.las	NAD83 (National Spatial Reference System 2011)	1116	North American Vertical Datum 1988	5103
LD32041501.las	NAD83 (National Spatial Reference System 2011)	1116	North American Vertical Datum 1988	5103
LD32041504.las	NAD83 (National Spatial Reference System 2011)	1116	North American Vertical Datum 1988	5103
LD32041507.las	NAD83 (National Spatial Reference System 2011)	1116	North American Vertical Datum 1988	5103
LD32041510.las	NAD83 (National Spatial Reference System 2011)	1116	North American Vertical Datum 1988	5103
LD32041513.las	NAD83 (National Spatial Reference System 2011)	1116	North American Vertical Datum 1988	5103
LD32041516.las	NAD83 (National Spatial Reference System 2011)	1116	North American Vertical Datum 1988	5103
LD32041519.las	NAD83 (National Spatial Reference System 2011)	1116	North American Vertical Datum 1988	5103
LD32041522.las	NAD83 (National Spatial Reference System 2011)	1116	North American Vertical Datum 1988	5103
LD32041525.las	NAD83 (National Spatial Reference System 2011)	1116	North American Vertical Datum 1988	5103
LD32041528.las	NAD83 (National Spatial Reference System 2011)	1116	North American Vertical Datum 1988	5103
LD32041531.las	NAD83 (National Spatial Reference System 2011)	1116	North American Vertical Datum 1988	5103
LD32041534.las	NAD83 (National Spatial Reference System 2011)	1116	North American Vertical Datum 1988	5103

DPH-4 Report on Datums (Tiled Data) - continued

File	Horizontal Datum	EPSG Code	Vertical Datum	EPSG Code
LD32041537.las	NAD83 (National Spatial Reference System 2011)	1116	North American Vertical Datum 1988	5103
LD32041540.las	NAD83 (National Spatial Reference System 2011)	1116	North American Vertical Datum 1988	5103
LD32041543.las	NAD83 (National Spatial Reference System 2011)	1116	North American Vertical Datum 1988	5103
LD32041546.las	NAD83 (National Spatial Reference System 2011)	1116	North American Vertical Datum 1988	5103
LD32041549.las	NAD83 (National Spatial Reference System 2011)	1116	North American Vertical Datum 1988	5103
LD32041552.las	NAD83 (National Spatial Reference System 2011)	1116	North American Vertical Datum 1988	5103
LD32041555.las	NAD83 (National Spatial Reference System 2011)	1116	North American Vertical Datum 1988	5103
LD32041558.las	NAD83 (National Spatial Reference System 2011)	1116	North American Vertical Datum 1988	5103
LD32041561.las	NAD83 (National Spatial Reference System 2011)	1116	North American Vertical Datum 1988	5103
LD32041564.las	NAD83 (National Spatial Reference System 2011)	1116	North American Vertical Datum 1988	5103
LD32041567.las	NAD83 (National Spatial Reference System 2011)	1116	North American Vertical Datum 1988	5103
LD32041570.las	NAD83 (National Spatial Reference System 2011)	1116	North American Vertical Datum 1988	5103
LD32041573.las	NAD83 (National Spatial Reference System 2011)	1116	North American Vertical Datum 1988	5103
LD32041576.las	NAD83 (National Spatial Reference System 2011)	1116	North American Vertical Datum 1988	5103
LD32041579.las	NAD83 (National Spatial Reference System 2011)	1116	North American Vertical Datum 1988	5103
LD32041582.las	NAD83 (National Spatial Reference System 2011)	1116	North American Vertical Datum 1988	5103
LD32041585.las	NAD83 (National Spatial Reference System 2011)	1116	North American Vertical Datum 1988	5103
LD32041588.las	NAD83 (National Spatial Reference System 2011)	1116	North American Vertical Datum 1988	5103
LD32041591.las	NAD83 (National Spatial Reference System 2011)	1116	North American Vertical Datum 1988	5103
LD32041594.las	NAD83 (National Spatial Reference System 2011)	1116	North American Vertical Datum 1988	5103
LD32041597.las	NAD83 (National Spatial Reference System 2011)	1116	North American Vertical Datum 1988	5103
LD32041600.las	NAD83 (National Spatial Reference System 2011)	1116	North American Vertical Datum 1988	5103
LD32041603.las	NAD83 (National Spatial Reference System 2011)	1116	North American Vertical Datum 1988	5103
LD32041606.las	NAD83 (National Spatial Reference System 2011)	1116	North American Vertical Datum 1988	5103
LD32071396.las	NAD83 (National Spatial Reference System 2011)	1116	North American Vertical Datum 1988	5103
LD32071411.las	NAD83 (National Spatial Reference System 2011)	1116	North American Vertical Datum 1988	5103
LD32071414.las	NAD83 (National Spatial Reference System 2011)	1116	North American Vertical Datum 1988	5103
LD32071417.las	NAD83 (National Spatial Reference System 2011)	1116	North American Vertical Datum 1988	5103
LD32071420.las	NAD83 (National Spatial Reference System 2011)	1116	North American Vertical Datum 1988	5103
LD32071423.las	NAD83 (National Spatial Reference System 2011)	1116	North American Vertical Datum 1988	5103
LD32071426.las	NAD83 (National Spatial Reference System 2011)	1116	North American Vertical Datum 1988	5103
LD32071429.las	NAD83 (National Spatial Reference System 2011)	1116	North American Vertical Datum 1988	5103
LD32071432.las	NAD83 (National Spatial Reference System 2011)	1116	North American Vertical Datum 1988	5103
LD32071435.las	NAD83 (National Spatial Reference System 2011)	1116	North American Vertical Datum 1988	5103

DPH-4 Report on Datums (Tiled Data) - continued

File	Horizontal Datum	EPSG Code	Vertical Datum	EPSG Code
LD32071438.las	NAD83 (National Spatial Reference System 2011)	1116	North American Vertical Datum 1988	5103
LD32071441.las	NAD83 (National Spatial Reference System 2011)	1116	North American Vertical Datum 1988	5103
LD32071444.las	NAD83 (National Spatial Reference System 2011)	1116	North American Vertical Datum 1988	5103
LD32071447.las	NAD83 (National Spatial Reference System 2011)	1116	North American Vertical Datum 1988	5103
LD32071450.las	NAD83 (National Spatial Reference System 2011)	1116	North American Vertical Datum 1988	5103
LD32071453.las	NAD83 (National Spatial Reference System 2011)	1116	North American Vertical Datum 1988	5103
LD32071456.las	NAD83 (National Spatial Reference System 2011)	1116	North American Vertical Datum 1988	5103
LD32071459.las	NAD83 (National Spatial Reference System 2011)	1116	North American Vertical Datum 1988	5103
LD32071462.las	NAD83 (National Spatial Reference System 2011)	1116	North American Vertical Datum 1988	5103
LD32071465.las	NAD83 (National Spatial Reference System 2011)	1116	North American Vertical Datum 1988	5103
LD32071468.las	NAD83 (National Spatial Reference System 2011)	1116	North American Vertical Datum 1988	5103
LD32071471.las	NAD83 (National Spatial Reference System 2011)	1116	North American Vertical Datum 1988	5103
LD32071474.las	NAD83 (National Spatial Reference System 2011)	1116	North American Vertical Datum 1988	5103
LD32071477.las	NAD83 (National Spatial Reference System 2011)	1116	North American Vertical Datum 1988	5103
LD32071480.las	NAD83 (National Spatial Reference System 2011)	1116	North American Vertical Datum 1988	5103
LD32071483.las	NAD83 (National Spatial Reference System 2011)	1116	North American Vertical Datum 1988	5103
LD32071486.las	NAD83 (National Spatial Reference System 2011)	1116	North American Vertical Datum 1988	5103
LD32071489.las	NAD83 (National Spatial Reference System 2011)	1116	North American Vertical Datum 1988	5103
LD32071492.las	NAD83 (National Spatial Reference System 2011)	1116	North American Vertical Datum 1988	5103
LD32071495.las	NAD83 (National Spatial Reference System 2011)	1116	North American Vertical Datum 1988	5103
LD32071498.las	NAD83 (National Spatial Reference System 2011)	1116	North American Vertical Datum 1988	5103
LD32071501.las	NAD83 (National Spatial Reference System 2011)	1116	North American Vertical Datum 1988	5103
LD32071504.las	NAD83 (National Spatial Reference System 2011)	1116	North American Vertical Datum 1988	5103
LD32071507.las	NAD83 (National Spatial Reference System 2011)	1116	North American Vertical Datum 1988	5103
LD32071510.las	NAD83 (National Spatial Reference System 2011)	1116	North American Vertical Datum 1988	5103
LD32071513.las	NAD83 (National Spatial Reference System 2011)	1116	North American Vertical Datum 1988	5103
LD32071516.las	NAD83 (National Spatial Reference System 2011)	1116	North American Vertical Datum 1988	5103
LD32071519.las	NAD83 (National Spatial Reference System 2011)	1116	North American Vertical Datum 1988	5103
LD32071522.las	NAD83 (National Spatial Reference System 2011)	1116	North American Vertical Datum 1988	5103
LD32071525.las	NAD83 (National Spatial Reference System 2011)	1116	North American Vertical Datum 1988	5103
LD32071528.las	NAD83 (National Spatial Reference System 2011)	1116	North American Vertical Datum 1988	5103
LD32071531.las	NAD83 (National Spatial Reference System 2011)	1116	North American Vertical Datum 1988	5103
LD32071534.las	NAD83 (National Spatial Reference System 2011)	1116	North American Vertical Datum 1988	5103
LD32071537.las	NAD83 (National Spatial Reference System 2011)	1116	North American Vertical Datum 1988	5103

DPH-4 Report on Datums (Tiled Data) - continued

File	Horizontal Datum	EPSG Code	Vertical Datum	EPSG Code
LD32071540.las	NAD83 (National Spatial Reference System 2011)	1116	North American Vertical Datum 1988	5103
LD32071543.las	NAD83 (National Spatial Reference System 2011)	1116	North American Vertical Datum 1988	5103
LD32071546.las	NAD83 (National Spatial Reference System 2011)	1116	North American Vertical Datum 1988	5103
LD32071549.las	NAD83 (National Spatial Reference System 2011)	1116	North American Vertical Datum 1988	5103
LD32071552.las	NAD83 (National Spatial Reference System 2011)	1116	North American Vertical Datum 1988	5103
LD32071555.las	NAD83 (National Spatial Reference System 2011)	1116	North American Vertical Datum 1988	5103
LD32071558.las	NAD83 (National Spatial Reference System 2011)	1116	North American Vertical Datum 1988	5103
LD32071561.las	NAD83 (National Spatial Reference System 2011)	1116	North American Vertical Datum 1988	5103
LD32071564.las	NAD83 (National Spatial Reference System 2011)	1116	North American Vertical Datum 1988	5103
LD32071567.las	NAD83 (National Spatial Reference System 2011)	1116	North American Vertical Datum 1988	5103
LD32071570.las	NAD83 (National Spatial Reference System 2011)	1116	North American Vertical Datum 1988	5103
LD32071573.las	NAD83 (National Spatial Reference System 2011)	1116	North American Vertical Datum 1988	5103
LD32071576.las	NAD83 (National Spatial Reference System 2011)	1116	North American Vertical Datum 1988	5103
LD32071579.las	NAD83 (National Spatial Reference System 2011)	1116	North American Vertical Datum 1988	5103
LD32071582.las	NAD83 (National Spatial Reference System 2011)	1116	North American Vertical Datum 1988	5103
LD32071585.las	NAD83 (National Spatial Reference System 2011)	1116	North American Vertical Datum 1988	5103
LD32071588.las	NAD83 (National Spatial Reference System 2011)	1116	North American Vertical Datum 1988	5103
LD32071591.las	NAD83 (National Spatial Reference System 2011)	1116	North American Vertical Datum 1988	5103
LD32071594.las	NAD83 (National Spatial Reference System 2011)	1116	North American Vertical Datum 1988	5103
LD32071597.las	NAD83 (National Spatial Reference System 2011)	1116	North American Vertical Datum 1988	5103
LD32071600.las	NAD83 (National Spatial Reference System 2011)	1116	North American Vertical Datum 1988	5103
LD32071603.las	NAD83 (National Spatial Reference System 2011)	1116	North American Vertical Datum 1988	5103
LD32071606.las	NAD83 (National Spatial Reference System 2011)	1116	North American Vertical Datum 1988	5103
LD32101396.las	NAD83 (National Spatial Reference System 2011)	1116	North American Vertical Datum 1988	5103
LD32101411.las	NAD83 (National Spatial Reference System 2011)	1116	North American Vertical Datum 1988	5103
LD32101414.las	NAD83 (National Spatial Reference System 2011)	1116	North American Vertical Datum 1988	5103
LD32101417.las	NAD83 (National Spatial Reference System 2011)	1116	North American Vertical Datum 1988	5103
LD32101420.las	NAD83 (National Spatial Reference System 2011)	1116	North American Vertical Datum 1988	5103
LD32101423.las	NAD83 (National Spatial Reference System 2011)	1116	North American Vertical Datum 1988	5103
LD32101426.las	NAD83 (National Spatial Reference System 2011)	1116	North American Vertical Datum 1988	5103
LD32101429.las	NAD83 (National Spatial Reference System 2011)	1116	North American Vertical Datum 1988	5103
LD32101432.las	NAD83 (National Spatial Reference System 2011)	1116	North American Vertical Datum 1988	5103
LD32101435.las	NAD83 (National Spatial Reference System 2011)	1116	North American Vertical Datum 1988	5103
LD32101438.las	NAD83 (National Spatial Reference System 2011)	1116	North American Vertical Datum 1988	5103

DPH-4 Report on Datums (Tiled Data) - continued

File	Horizontal Datum	EPSG Code	Vertical Datum	EPSG Code
LD32101441.las	NAD83 (National Spatial Reference System 2011)	1116	North American Vertical Datum 1988	5103
LD32101444.las	NAD83 (National Spatial Reference System 2011)	1116	North American Vertical Datum 1988	5103
LD32101447.las	NAD83 (National Spatial Reference System 2011)	1116	North American Vertical Datum 1988	5103
LD32101450.las	NAD83 (National Spatial Reference System 2011)	1116	North American Vertical Datum 1988	5103
LD32101453.las	NAD83 (National Spatial Reference System 2011)	1116	North American Vertical Datum 1988	5103
LD32101456.las	NAD83 (National Spatial Reference System 2011)	1116	North American Vertical Datum 1988	5103
LD32101459.las	NAD83 (National Spatial Reference System 2011)	1116	North American Vertical Datum 1988	5103
LD32101462.las	NAD83 (National Spatial Reference System 2011)	1116	North American Vertical Datum 1988	5103
LD32101465.las	NAD83 (National Spatial Reference System 2011)	1116	North American Vertical Datum 1988	5103
LD32101468.las	NAD83 (National Spatial Reference System 2011)	1116	North American Vertical Datum 1988	5103
LD32101471.las	NAD83 (National Spatial Reference System 2011)	1116	North American Vertical Datum 1988	5103
LD32101474.las	NAD83 (National Spatial Reference System 2011)	1116	North American Vertical Datum 1988	5103
LD32101477.las	NAD83 (National Spatial Reference System 2011)	1116	North American Vertical Datum 1988	5103
LD32101480.las	NAD83 (National Spatial Reference System 2011)	1116	North American Vertical Datum 1988	5103
LD32101483.las	NAD83 (National Spatial Reference System 2011)	1116	North American Vertical Datum 1988	5103
LD32101486.las	NAD83 (National Spatial Reference System 2011)	1116	North American Vertical Datum 1988	5103
LD32101489.las	NAD83 (National Spatial Reference System 2011)	1116	North American Vertical Datum 1988	5103
LD32101492.las	NAD83 (National Spatial Reference System 2011)	1116	North American Vertical Datum 1988	5103
LD32101495.las	NAD83 (National Spatial Reference System 2011)	1116	North American Vertical Datum 1988	5103
LD32101498.las	NAD83 (National Spatial Reference System 2011)	1116	North American Vertical Datum 1988	5103
LD32101501.las	NAD83 (National Spatial Reference System 2011)	1116	North American Vertical Datum 1988	5103
LD32101504.las	NAD83 (National Spatial Reference System 2011)	1116	North American Vertical Datum 1988	5103
LD32101507.las	NAD83 (National Spatial Reference System 2011)	1116	North American Vertical Datum 1988	5103
LD32101510.las	NAD83 (National Spatial Reference System 2011)	1116	North American Vertical Datum 1988	5103
LD32101513.las	NAD83 (National Spatial Reference System 2011)	1116	North American Vertical Datum 1988	5103
LD32101516.las	NAD83 (National Spatial Reference System 2011)	1116	North American Vertical Datum 1988	5103
LD32101519.las	NAD83 (National Spatial Reference System 2011)	1116	North American Vertical Datum 1988	5103
LD32101522.las	NAD83 (National Spatial Reference System 2011)	1116	North American Vertical Datum 1988	5103
LD32101525.las	NAD83 (National Spatial Reference System 2011)	1116	North American Vertical Datum 1988	5103
LD32101528.las	NAD83 (National Spatial Reference System 2011)	1116	North American Vertical Datum 1988	5103
LD32101531.las	NAD83 (National Spatial Reference System 2011)	1116	North American Vertical Datum 1988	5103
LD32101534.las	NAD83 (National Spatial Reference System 2011)	1116	North American Vertical Datum 1988	5103
LD32101537.las	NAD83 (National Spatial Reference System 2011)	1116	North American Vertical Datum 1988	5103
LD32101540.las	NAD83 (National Spatial Reference System 2011)	1116	North American Vertical Datum 1988	5103

DPH-4 Report on Datums (Tiled Data) - continued

File	Horizontal Datum	EPSG Code	Vertical Datum	EPSG Code
LD32101543.las	NAD83 (National Spatial Reference System 2011)	1116	North American Vertical Datum 1988	5103
LD32101546.las	NAD83 (National Spatial Reference System 2011)	1116	North American Vertical Datum 1988	5103
LD32101549.las	NAD83 (National Spatial Reference System 2011)	1116	North American Vertical Datum 1988	5103
LD32101552.las	NAD83 (National Spatial Reference System 2011)	1116	North American Vertical Datum 1988	5103
LD32101555.las	NAD83 (National Spatial Reference System 2011)	1116	North American Vertical Datum 1988	5103
LD32101558.las	NAD83 (National Spatial Reference System 2011)	1116	North American Vertical Datum 1988	5103
LD32101561.las	NAD83 (National Spatial Reference System 2011)	1116	North American Vertical Datum 1988	5103
LD32101564.las	NAD83 (National Spatial Reference System 2011)	1116	North American Vertical Datum 1988	5103
LD32101567.las	NAD83 (National Spatial Reference System 2011)	1116	North American Vertical Datum 1988	5103
LD32101570.las	NAD83 (National Spatial Reference System 2011)	1116	North American Vertical Datum 1988	5103
LD32101573.las	NAD83 (National Spatial Reference System 2011)	1116	North American Vertical Datum 1988	5103
LD32101576.las	NAD83 (National Spatial Reference System 2011)	1116	North American Vertical Datum 1988	5103
LD32101579.las	NAD83 (National Spatial Reference System 2011)	1116	North American Vertical Datum 1988	5103
LD32101582.las	NAD83 (National Spatial Reference System 2011)	1116	North American Vertical Datum 1988	5103
LD32101585.las	NAD83 (National Spatial Reference System 2011)	1116	North American Vertical Datum 1988	5103
LD32101588.las	NAD83 (National Spatial Reference System 2011)	1116	North American Vertical Datum 1988	5103
LD32101591.las	NAD83 (National Spatial Reference System 2011)	1116	North American Vertical Datum 1988	5103
LD32101594.las	NAD83 (National Spatial Reference System 2011)	1116	North American Vertical Datum 1988	5103
LD32101597.las	NAD83 (National Spatial Reference System 2011)	1116	North American Vertical Datum 1988	5103
LD32101600.las	NAD83 (National Spatial Reference System 2011)	1116	North American Vertical Datum 1988	5103
LD32101603.las	NAD83 (National Spatial Reference System 2011)	1116	North American Vertical Datum 1988	5103
LD32101606.las	NAD83 (National Spatial Reference System 2011)	1116	North American Vertical Datum 1988	5103
LD32131396.las	NAD83 (National Spatial Reference System 2011)	1116	North American Vertical Datum 1988	5103
LD32131411.las	NAD83 (National Spatial Reference System 2011)	1116	North American Vertical Datum 1988	5103
LD32131414.las	NAD83 (National Spatial Reference System 2011)	1116	North American Vertical Datum 1988	5103
LD32131417.las	NAD83 (National Spatial Reference System 2011)	1116	North American Vertical Datum 1988	5103
LD32131420.las	NAD83 (National Spatial Reference System 2011)	1116	North American Vertical Datum 1988	5103
LD32131423.las	NAD83 (National Spatial Reference System 2011)	1116	North American Vertical Datum 1988	5103
LD32131426.las	NAD83 (National Spatial Reference System 2011)	1116	North American Vertical Datum 1988	5103
LD32131429.las	NAD83 (National Spatial Reference System 2011)	1116	North American Vertical Datum 1988	5103
LD32131432.las	NAD83 (National Spatial Reference System 2011)	1116	North American Vertical Datum 1988	5103
LD32131435.las	NAD83 (National Spatial Reference System 2011)	1116	North American Vertical Datum 1988	5103
LD32131438.las	NAD83 (National Spatial Reference System 2011)	1116	North American Vertical Datum 1988	5103
LD32131441.las	NAD83 (National Spatial Reference System 2011)	1116	North American Vertical Datum 1988	5103

DPH-4 Report on Datums (Tiled Data) - continued

File	Horizontal Datum	EPSG Code	Vertical Datum	EPSG Code
LD32131444.las	NAD83 (National Spatial Reference System 2011)	1116	North American Vertical Datum 1988	5103
LD32131447.las	NAD83 (National Spatial Reference System 2011)	1116	North American Vertical Datum 1988	5103
LD32131450.las	NAD83 (National Spatial Reference System 2011)	1116	North American Vertical Datum 1988	5103
LD32131453.las	NAD83 (National Spatial Reference System 2011)	1116	North American Vertical Datum 1988	5103
LD32131456.las	NAD83 (National Spatial Reference System 2011)	1116	North American Vertical Datum 1988	5103
LD32131459.las	NAD83 (National Spatial Reference System 2011)	1116	North American Vertical Datum 1988	5103
LD32131462.las	NAD83 (National Spatial Reference System 2011)	1116	North American Vertical Datum 1988	5103
LD32131465.las	NAD83 (National Spatial Reference System 2011)	1116	North American Vertical Datum 1988	5103
LD32131468.las	NAD83 (National Spatial Reference System 2011)	1116	North American Vertical Datum 1988	5103
LD32131471.las	NAD83 (National Spatial Reference System 2011)	1116	North American Vertical Datum 1988	5103
LD32131474.las	NAD83 (National Spatial Reference System 2011)	1116	North American Vertical Datum 1988	5103
LD32131477.las	NAD83 (National Spatial Reference System 2011)	1116	North American Vertical Datum 1988	5103
LD32131480.las	NAD83 (National Spatial Reference System 2011)	1116	North American Vertical Datum 1988	5103
LD32131483.las	NAD83 (National Spatial Reference System 2011)	1116	North American Vertical Datum 1988	5103
LD32131486.las	NAD83 (National Spatial Reference System 2011)	1116	North American Vertical Datum 1988	5103
LD32131489.las	NAD83 (National Spatial Reference System 2011)	1116	North American Vertical Datum 1988	5103
LD32131492.las	NAD83 (National Spatial Reference System 2011)	1116	North American Vertical Datum 1988	5103
LD32131495.las	NAD83 (National Spatial Reference System 2011)	1116	North American Vertical Datum 1988	5103
LD32131498.las	NAD83 (National Spatial Reference System 2011)	1116	North American Vertical Datum 1988	5103
LD32131501.las	NAD83 (National Spatial Reference System 2011)	1116	North American Vertical Datum 1988	5103
LD32131504.las	NAD83 (National Spatial Reference System 2011)	1116	North American Vertical Datum 1988	5103
LD32131507.las	NAD83 (National Spatial Reference System 2011)	1116	North American Vertical Datum 1988	5103
LD32131510.las	NAD83 (National Spatial Reference System 2011)	1116	North American Vertical Datum 1988	5103
LD32131513.las	NAD83 (National Spatial Reference System 2011)	1116	North American Vertical Datum 1988	5103
LD32131516.las	NAD83 (National Spatial Reference System 2011)	1116	North American Vertical Datum 1988	5103
LD32131519.las	NAD83 (National Spatial Reference System 2011)	1116	North American Vertical Datum 1988	5103
LD32131522.las	NAD83 (National Spatial Reference System 2011)	1116	North American Vertical Datum 1988	5103
LD32131525.las	NAD83 (National Spatial Reference System 2011)	1116	North American Vertical Datum 1988	5103
LD32131528.las	NAD83 (National Spatial Reference System 2011)	1116	North American Vertical Datum 1988	5103
LD32131531.las	NAD83 (National Spatial Reference System 2011)	1116	North American Vertical Datum 1988	5103
LD32131534.las	NAD83 (National Spatial Reference System 2011)	1116	North American Vertical Datum 1988	5103
LD32131537.las	NAD83 (National Spatial Reference System 2011)	1116	North American Vertical Datum 1988	5103
LD32131540.las	NAD83 (National Spatial Reference System 2011)	1116	North American Vertical Datum 1988	5103
LD32131543.las	NAD83 (National Spatial Reference System 2011)	1116	North American Vertical Datum 1988	5103

DPH-4 Report on Datums (Tiled Data) - continued

File	Horizontal Datum	EPSG Code	Vertical Datum	EPSG Code
LD32131546.las	NAD83 (National Spatial Reference System 2011)	1116	North American Vertical Datum 1988	5103
LD32131549.las	NAD83 (National Spatial Reference System 2011)	1116	North American Vertical Datum 1988	5103
LD32131552.las	NAD83 (National Spatial Reference System 2011)	1116	North American Vertical Datum 1988	5103
LD32131555.las	NAD83 (National Spatial Reference System 2011)	1116	North American Vertical Datum 1988	5103
LD32131558.las	NAD83 (National Spatial Reference System 2011)	1116	North American Vertical Datum 1988	5103
LD32131561.las	NAD83 (National Spatial Reference System 2011)	1116	North American Vertical Datum 1988	5103
LD32131564.las	NAD83 (National Spatial Reference System 2011)	1116	North American Vertical Datum 1988	5103
LD32131567.las	NAD83 (National Spatial Reference System 2011)	1116	North American Vertical Datum 1988	5103
LD32131570.las	NAD83 (National Spatial Reference System 2011)	1116	North American Vertical Datum 1988	5103
LD32131573.las	NAD83 (National Spatial Reference System 2011)	1116	North American Vertical Datum 1988	5103
LD32131576.las	NAD83 (National Spatial Reference System 2011)	1116	North American Vertical Datum 1988	5103
LD32131579.las	NAD83 (National Spatial Reference System 2011)	1116	North American Vertical Datum 1988	5103
LD32131582.las	NAD83 (National Spatial Reference System 2011)	1116	North American Vertical Datum 1988	5103
LD32131585.las	NAD83 (National Spatial Reference System 2011)	1116	North American Vertical Datum 1988	5103
LD32131588.las	NAD83 (National Spatial Reference System 2011)	1116	North American Vertical Datum 1988	5103
LD32131591.las	NAD83 (National Spatial Reference System 2011)	1116	North American Vertical Datum 1988	5103
LD32131594.las	NAD83 (National Spatial Reference System 2011)	1116	North American Vertical Datum 1988	5103
LD32131597.las	NAD83 (National Spatial Reference System 2011)	1116	North American Vertical Datum 1988	5103
LD32131600.las	NAD83 (National Spatial Reference System 2011)	1116	North American Vertical Datum 1988	5103
LD32131603.las	NAD83 (National Spatial Reference System 2011)	1116	North American Vertical Datum 1988	5103
LD32131606.las	NAD83 (National Spatial Reference System 2011)	1116	North American Vertical Datum 1988	5103
LD32161396.las	NAD83 (National Spatial Reference System 2011)	1116	North American Vertical Datum 1988	5103
LD32161408.las	NAD83 (National Spatial Reference System 2011)	1116	North American Vertical Datum 1988	5103
LD32161411.las	NAD83 (National Spatial Reference System 2011)	1116	North American Vertical Datum 1988	5103
LD32161414.las	NAD83 (National Spatial Reference System 2011)	1116	North American Vertical Datum 1988	5103
LD32161417.las	NAD83 (National Spatial Reference System 2011)	1116	North American Vertical Datum 1988	5103
LD32161420.las	NAD83 (National Spatial Reference System 2011)	1116	North American Vertical Datum 1988	5103
LD32161423.las	NAD83 (National Spatial Reference System 2011)	1116	North American Vertical Datum 1988	5103
LD32161426.las	NAD83 (National Spatial Reference System 2011)	1116	North American Vertical Datum 1988	5103
LD32161429.las	NAD83 (National Spatial Reference System 2011)	1116	North American Vertical Datum 1988	5103
LD32161432.las	NAD83 (National Spatial Reference System 2011)	1116	North American Vertical Datum 1988	5103
LD32161435.las	NAD83 (National Spatial Reference System 2011)	1116	North American Vertical Datum 1988	5103
LD32161438.las	NAD83 (National Spatial Reference System 2011)	1116	North American Vertical Datum 1988	5103
LD32161441.las	NAD83 (National Spatial Reference System 2011)	1116	North American Vertical Datum 1988	5103

DPH-4 Report on Datums (Tiled Data) - continued

File	Horizontal Datum	EPSG Code	Vertical Datum	EPSG Code
LD32161444.las	NAD83 (National Spatial Reference System 2011)	1116	North American Vertical Datum 1988	5103
LD32161447.las	NAD83 (National Spatial Reference System 2011)	1116	North American Vertical Datum 1988	5103
LD32161450.las	NAD83 (National Spatial Reference System 2011)	1116	North American Vertical Datum 1988	5103
LD32161453.las	NAD83 (National Spatial Reference System 2011)	1116	North American Vertical Datum 1988	5103
LD32161456.las	NAD83 (National Spatial Reference System 2011)	1116	North American Vertical Datum 1988	5103
LD32161459.las	NAD83 (National Spatial Reference System 2011)	1116	North American Vertical Datum 1988	5103
LD32161462.las	NAD83 (National Spatial Reference System 2011)	1116	North American Vertical Datum 1988	5103
LD32161465.las	NAD83 (National Spatial Reference System 2011)	1116	North American Vertical Datum 1988	5103
LD32161468.las	NAD83 (National Spatial Reference System 2011)	1116	North American Vertical Datum 1988	5103
LD32161471.las	NAD83 (National Spatial Reference System 2011)	1116	North American Vertical Datum 1988	5103
LD32161474.las	NAD83 (National Spatial Reference System 2011)	1116	North American Vertical Datum 1988	5103
LD32161477.las	NAD83 (National Spatial Reference System 2011)	1116	North American Vertical Datum 1988	5103
LD32161480.las	NAD83 (National Spatial Reference System 2011)	1116	North American Vertical Datum 1988	5103
LD32161483.las	NAD83 (National Spatial Reference System 2011)	1116	North American Vertical Datum 1988	5103
LD32161486.las	NAD83 (National Spatial Reference System 2011)	1116	North American Vertical Datum 1988	5103
LD32161489.las	NAD83 (National Spatial Reference System 2011)	1116	North American Vertical Datum 1988	5103
LD32161492.las	NAD83 (National Spatial Reference System 2011)	1116	North American Vertical Datum 1988	5103
LD32161495.las	NAD83 (National Spatial Reference System 2011)	1116	North American Vertical Datum 1988	5103
LD32161498.las	NAD83 (National Spatial Reference System 2011)	1116	North American Vertical Datum 1988	5103
LD32161501.las	NAD83 (National Spatial Reference System 2011)	1116	North American Vertical Datum 1988	5103
LD32161504.las	NAD83 (National Spatial Reference System 2011)	1116	North American Vertical Datum 1988	5103
LD32161507.las	NAD83 (National Spatial Reference System 2011)	1116	North American Vertical Datum 1988	5103
LD32161510.las	NAD83 (National Spatial Reference System 2011)	1116	North American Vertical Datum 1988	5103
LD32161513.las	NAD83 (National Spatial Reference System 2011)	1116	North American Vertical Datum 1988	5103
LD32161516.las	NAD83 (National Spatial Reference System 2011)	1116	North American Vertical Datum 1988	5103
LD32161519.las	NAD83 (National Spatial Reference System 2011)	1116	North American Vertical Datum 1988	5103
LD32161522.las	NAD83 (National Spatial Reference System 2011)	1116	North American Vertical Datum 1988	5103
LD32161525.las	NAD83 (National Spatial Reference System 2011)	1116	North American Vertical Datum 1988	5103
LD32161528.las	NAD83 (National Spatial Reference System 2011)	1116	North American Vertical Datum 1988	5103
LD32161531.las	NAD83 (National Spatial Reference System 2011)	1116	North American Vertical Datum 1988	5103
LD32161534.las	NAD83 (National Spatial Reference System 2011)	1116	North American Vertical Datum 1988	5103
LD32161537.las	NAD83 (National Spatial Reference System 2011)	1116	North American Vertical Datum 1988	5103
LD32161540.las	NAD83 (National Spatial Reference System 2011)	1116	North American Vertical Datum 1988	5103
LD32161543.las	NAD83 (National Spatial Reference System 2011)	1116	North American Vertical Datum 1988	5103

DPH-4 Report on Datums (Tiled Data) - continued

File	Horizontal Datum	EPSG Code	Vertical Datum	EPSG Code
LD32161546.las	NAD83 (National Spatial Reference System 2011)	1116	North American Vertical Datum 1988	5103
LD32161549.las	NAD83 (National Spatial Reference System 2011)	1116	North American Vertical Datum 1988	5103
LD32161552.las	NAD83 (National Spatial Reference System 2011)	1116	North American Vertical Datum 1988	5103
LD32161555.las	NAD83 (National Spatial Reference System 2011)	1116	North American Vertical Datum 1988	5103
LD32161558.las	NAD83 (National Spatial Reference System 2011)	1116	North American Vertical Datum 1988	5103
LD32161561.las	NAD83 (National Spatial Reference System 2011)	1116	North American Vertical Datum 1988	5103
LD32161564.las	NAD83 (National Spatial Reference System 2011)	1116	North American Vertical Datum 1988	5103
LD32161567.las	NAD83 (National Spatial Reference System 2011)	1116	North American Vertical Datum 1988	5103
LD32161570.las	NAD83 (National Spatial Reference System 2011)	1116	North American Vertical Datum 1988	5103
LD32161573.las	NAD83 (National Spatial Reference System 2011)	1116	North American Vertical Datum 1988	5103
LD32161576.las	NAD83 (National Spatial Reference System 2011)	1116	North American Vertical Datum 1988	5103
LD32161579.las	NAD83 (National Spatial Reference System 2011)	1116	North American Vertical Datum 1988	5103
LD32161582.las	NAD83 (National Spatial Reference System 2011)	1116	North American Vertical Datum 1988	5103
LD32161585.las	NAD83 (National Spatial Reference System 2011)	1116	North American Vertical Datum 1988	5103
LD32161588.las	NAD83 (National Spatial Reference System 2011)	1116	North American Vertical Datum 1988	5103
LD32161591.las	NAD83 (National Spatial Reference System 2011)	1116	North American Vertical Datum 1988	5103
LD32161594.las	NAD83 (National Spatial Reference System 2011)	1116	North American Vertical Datum 1988	5103
LD32161597.las	NAD83 (National Spatial Reference System 2011)	1116	North American Vertical Datum 1988	5103
LD32161600.las	NAD83 (National Spatial Reference System 2011)	1116	North American Vertical Datum 1988	5103
LD32161603.las	NAD83 (National Spatial Reference System 2011)	1116	North American Vertical Datum 1988	5103
LD32161606.las	NAD83 (National Spatial Reference System 2011)	1116	North American Vertical Datum 1988	5103
LD32191396.las	NAD83 (National Spatial Reference System 2011)	1116	North American Vertical Datum 1988	5103
LD32191408.las	NAD83 (National Spatial Reference System 2011)	1116	North American Vertical Datum 1988	5103
LD32191411.las	NAD83 (National Spatial Reference System 2011)	1116	North American Vertical Datum 1988	5103
LD32191414.las	NAD83 (National Spatial Reference System 2011)	1116	North American Vertical Datum 1988	5103
LD32191417.las	NAD83 (National Spatial Reference System 2011)	1116	North American Vertical Datum 1988	5103
LD32191420.las	NAD83 (National Spatial Reference System 2011)	1116	North American Vertical Datum 1988	5103
LD32191423.las	NAD83 (National Spatial Reference System 2011)	1116	North American Vertical Datum 1988	5103
LD32191426.las	NAD83 (National Spatial Reference System 2011)	1116	North American Vertical Datum 1988	5103
LD32191429.las	NAD83 (National Spatial Reference System 2011)	1116	North American Vertical Datum 1988	5103
LD32191432.las	NAD83 (National Spatial Reference System 2011)	1116	North American Vertical Datum 1988	5103
LD32191435.las	NAD83 (National Spatial Reference System 2011)	1116	North American Vertical Datum 1988	5103
LD32191438.las	NAD83 (National Spatial Reference System 2011)	1116	North American Vertical Datum 1988	5103
LD32191441.las	NAD83 (National Spatial Reference System 2011)	1116	North American Vertical Datum 1988	5103

DPH-4 Report on Datums (Tiled Data) - continued

File	Horizontal Datum	EPSG Code	Vertical Datum	EPSG Code
LD32191444.las	NAD83 (National Spatial Reference System 2011)	1116	North American Vertical Datum 1988	5103
LD32191447.las	NAD83 (National Spatial Reference System 2011)	1116	North American Vertical Datum 1988	5103
LD32191450.las	NAD83 (National Spatial Reference System 2011)	1116	North American Vertical Datum 1988	5103
LD32191453.las	NAD83 (National Spatial Reference System 2011)	1116	North American Vertical Datum 1988	5103
LD32191456.las	NAD83 (National Spatial Reference System 2011)	1116	North American Vertical Datum 1988	5103
LD32191459.las	NAD83 (National Spatial Reference System 2011)	1116	North American Vertical Datum 1988	5103
LD32191462.las	NAD83 (National Spatial Reference System 2011)	1116	North American Vertical Datum 1988	5103
LD32191465.las	NAD83 (National Spatial Reference System 2011)	1116	North American Vertical Datum 1988	5103
LD32191468.las	NAD83 (National Spatial Reference System 2011)	1116	North American Vertical Datum 1988	5103
LD32191471.las	NAD83 (National Spatial Reference System 2011)	1116	North American Vertical Datum 1988	5103
LD32191474.las	NAD83 (National Spatial Reference System 2011)	1116	North American Vertical Datum 1988	5103
LD32191477.las	NAD83 (National Spatial Reference System 2011)	1116	North American Vertical Datum 1988	5103
LD32191480.las	NAD83 (National Spatial Reference System 2011)	1116	North American Vertical Datum 1988	5103
LD32191483.las	NAD83 (National Spatial Reference System 2011)	1116	North American Vertical Datum 1988	5103
LD32191486.las	NAD83 (National Spatial Reference System 2011)	1116	North American Vertical Datum 1988	5103
LD32191489.las	NAD83 (National Spatial Reference System 2011)	1116	North American Vertical Datum 1988	5103
LD32191492.las	NAD83 (National Spatial Reference System 2011)	1116	North American Vertical Datum 1988	5103
LD32191495.las	NAD83 (National Spatial Reference System 2011)	1116	North American Vertical Datum 1988	5103
LD32191498.las	NAD83 (National Spatial Reference System 2011)	1116	North American Vertical Datum 1988	5103
LD32191501.las	NAD83 (National Spatial Reference System 2011)	1116	North American Vertical Datum 1988	5103
LD32191504.las	NAD83 (National Spatial Reference System 2011)	1116	North American Vertical Datum 1988	5103
LD32191507.las	NAD83 (National Spatial Reference System 2011)	1116	North American Vertical Datum 1988	5103
LD32191510.las	NAD83 (National Spatial Reference System 2011)	1116	North American Vertical Datum 1988	5103
LD32191513.las	NAD83 (National Spatial Reference System 2011)	1116	North American Vertical Datum 1988	5103
LD32191516.las	NAD83 (National Spatial Reference System 2011)	1116	North American Vertical Datum 1988	5103
LD32191519.las	NAD83 (National Spatial Reference System 2011)	1116	North American Vertical Datum 1988	5103
LD32191522.las	NAD83 (National Spatial Reference System 2011)	1116	North American Vertical Datum 1988	5103
LD32191525.las	NAD83 (National Spatial Reference System 2011)	1116	North American Vertical Datum 1988	5103
LD32191528.las	NAD83 (National Spatial Reference System 2011)	1116	North American Vertical Datum 1988	5103
LD32191531.las	NAD83 (National Spatial Reference System 2011)	1116	North American Vertical Datum 1988	5103
LD32191534.las	NAD83 (National Spatial Reference System 2011)	1116	North American Vertical Datum 1988	5103
LD32191537.las	NAD83 (National Spatial Reference System 2011)	1116	North American Vertical Datum 1988	5103
LD32191540.las	NAD83 (National Spatial Reference System 2011)	1116	North American Vertical Datum 1988	5103
LD32191543.las	NAD83 (National Spatial Reference System 2011)	1116	North American Vertical Datum 1988	5103

DPH-4 Report on Datums (Tiled Data) - continued

File	Horizontal Datum	EPSG Code	Vertical Datum	EPSG Code
LD32191546.las	NAD83 (National Spatial Reference System 2011)	1116	North American Vertical Datum 1988	5103
LD32191549.las	NAD83 (National Spatial Reference System 2011)	1116	North American Vertical Datum 1988	5103
LD32191552.las	NAD83 (National Spatial Reference System 2011)	1116	North American Vertical Datum 1988	5103
LD32191555.las	NAD83 (National Spatial Reference System 2011)	1116	North American Vertical Datum 1988	5103
LD32191558.las	NAD83 (National Spatial Reference System 2011)	1116	North American Vertical Datum 1988	5103
LD32191561.las	NAD83 (National Spatial Reference System 2011)	1116	North American Vertical Datum 1988	5103
LD32191564.las	NAD83 (National Spatial Reference System 2011)	1116	North American Vertical Datum 1988	5103
LD32191567.las	NAD83 (National Spatial Reference System 2011)	1116	North American Vertical Datum 1988	5103
LD32191570.las	NAD83 (National Spatial Reference System 2011)	1116	North American Vertical Datum 1988	5103
LD32191573.las	NAD83 (National Spatial Reference System 2011)	1116	North American Vertical Datum 1988	5103
LD32191576.las	NAD83 (National Spatial Reference System 2011)	1116	North American Vertical Datum 1988	5103
LD32191579.las	NAD83 (National Spatial Reference System 2011)	1116	North American Vertical Datum 1988	5103
LD32191582.las	NAD83 (National Spatial Reference System 2011)	1116	North American Vertical Datum 1988	5103
LD32191585.las	NAD83 (National Spatial Reference System 2011)	1116	North American Vertical Datum 1988	5103
LD32191588.las	NAD83 (National Spatial Reference System 2011)	1116	North American Vertical Datum 1988	5103
LD32191591.las	NAD83 (National Spatial Reference System 2011)	1116	North American Vertical Datum 1988	5103
LD32191594.las	NAD83 (National Spatial Reference System 2011)	1116	North American Vertical Datum 1988	5103
LD32191597.las	NAD83 (National Spatial Reference System 2011)	1116	North American Vertical Datum 1988	5103
LD32191600.las	NAD83 (National Spatial Reference System 2011)	1116	North American Vertical Datum 1988	5103
LD32191603.las	NAD83 (National Spatial Reference System 2011)	1116	North American Vertical Datum 1988	5103
LD32191606.las	NAD83 (National Spatial Reference System 2011)	1116	North American Vertical Datum 1988	5103
LD32221408.las	NAD83 (National Spatial Reference System 2011)	1116	North American Vertical Datum 1988	5103
LD32221411.las	NAD83 (National Spatial Reference System 2011)	1116	North American Vertical Datum 1988	5103
LD32221414.las	NAD83 (National Spatial Reference System 2011)	1116	North American Vertical Datum 1988	5103
LD32221417.las	NAD83 (National Spatial Reference System 2011)	1116	North American Vertical Datum 1988	5103
LD32221420.las	NAD83 (National Spatial Reference System 2011)	1116	North American Vertical Datum 1988	5103
LD32221423.las	NAD83 (National Spatial Reference System 2011)	1116	North American Vertical Datum 1988	5103
LD32221426.las	NAD83 (National Spatial Reference System 2011)	1116	North American Vertical Datum 1988	5103
LD32221429.las	NAD83 (National Spatial Reference System 2011)	1116	North American Vertical Datum 1988	5103
LD32221432.las	NAD83 (National Spatial Reference System 2011)	1116	North American Vertical Datum 1988	5103
LD32221435.las	NAD83 (National Spatial Reference System 2011)	1116	North American Vertical Datum 1988	5103
LD32221438.las	NAD83 (National Spatial Reference System 2011)	1116	North American Vertical Datum 1988	5103
LD32221441.las	NAD83 (National Spatial Reference System 2011)	1116	North American Vertical Datum 1988	5103
LD32221444.las	NAD83 (National Spatial Reference System 2011)	1116	North American Vertical Datum 1988	5103

DPH-4 Report on Datums (Tiled Data) - continued

File	Horizontal Datum	EPSG Code	Vertical Datum	EPSG Code
LD32221447.las	NAD83 (National Spatial Reference System 2011)	1116	North American Vertical Datum 1988	5103
LD32221450.las	NAD83 (National Spatial Reference System 2011)	1116	North American Vertical Datum 1988	5103
LD32221453.las	NAD83 (National Spatial Reference System 2011)	1116	North American Vertical Datum 1988	5103
LD32221456.las	NAD83 (National Spatial Reference System 2011)	1116	North American Vertical Datum 1988	5103
LD32221459.las	NAD83 (National Spatial Reference System 2011)	1116	North American Vertical Datum 1988	5103
LD32221462.las	NAD83 (National Spatial Reference System 2011)	1116	North American Vertical Datum 1988	5103
LD32221465.las	NAD83 (National Spatial Reference System 2011)	1116	North American Vertical Datum 1988	5103
LD32221468.las	NAD83 (National Spatial Reference System 2011)	1116	North American Vertical Datum 1988	5103
LD32221471.las	NAD83 (National Spatial Reference System 2011)	1116	North American Vertical Datum 1988	5103
LD32221474.las	NAD83 (National Spatial Reference System 2011)	1116	North American Vertical Datum 1988	5103
LD32221477.las	NAD83 (National Spatial Reference System 2011)	1116	North American Vertical Datum 1988	5103
LD32221480.las	NAD83 (National Spatial Reference System 2011)	1116	North American Vertical Datum 1988	5103
LD32221483.las	NAD83 (National Spatial Reference System 2011)	1116	North American Vertical Datum 1988	5103
LD32221486.las	NAD83 (National Spatial Reference System 2011)	1116	North American Vertical Datum 1988	5103
LD32221489.las	NAD83 (National Spatial Reference System 2011)	1116	North American Vertical Datum 1988	5103
LD32221492.las	NAD83 (National Spatial Reference System 2011)	1116	North American Vertical Datum 1988	5103
LD32221495.las	NAD83 (National Spatial Reference System 2011)	1116	North American Vertical Datum 1988	5103
LD32221498.las	NAD83 (National Spatial Reference System 2011)	1116	North American Vertical Datum 1988	5103
LD32221501.las	NAD83 (National Spatial Reference System 2011)	1116	North American Vertical Datum 1988	5103
LD32221504.las	NAD83 (National Spatial Reference System 2011)	1116	North American Vertical Datum 1988	5103
LD32221507.las	NAD83 (National Spatial Reference System 2011)	1116	North American Vertical Datum 1988	5103
LD32221510.las	NAD83 (National Spatial Reference System 2011)	1116	North American Vertical Datum 1988	5103
LD32221513.las	NAD83 (National Spatial Reference System 2011)	1116	North American Vertical Datum 1988	5103
LD32221516.las	NAD83 (National Spatial Reference System 2011)	1116	North American Vertical Datum 1988	5103
LD32221519.las	NAD83 (National Spatial Reference System 2011)	1116	North American Vertical Datum 1988	5103
LD32221522.las	NAD83 (National Spatial Reference System 2011)	1116	North American Vertical Datum 1988	5103
LD32221525.las	NAD83 (National Spatial Reference System 2011)	1116	North American Vertical Datum 1988	5103
LD32221528.las	NAD83 (National Spatial Reference System 2011)	1116	North American Vertical Datum 1988	5103
LD32221531.las	NAD83 (National Spatial Reference System 2011)	1116	North American Vertical Datum 1988	5103
LD32221534.las	NAD83 (National Spatial Reference System 2011)	1116	North American Vertical Datum 1988	5103
LD32221537.las	NAD83 (National Spatial Reference System 2011)	1116	North American Vertical Datum 1988	5103
LD32221540.las	NAD83 (National Spatial Reference System 2011)	1116	North American Vertical Datum 1988	5103
LD32221543.las	NAD83 (National Spatial Reference System 2011)	1116	North American Vertical Datum 1988	5103
LD32221546.las	NAD83 (National Spatial Reference System 2011)	1116	North American Vertical Datum 1988	5103

DPH-4 Report on Datums (Tiled Data) - continued

File	Horizontal Datum	EPSG Code	Vertical Datum	EPSG Code
LD32221549.las	NAD83 (National Spatial Reference System 2011)	1116	North American Vertical Datum 1988	5103
LD32221552.las	NAD83 (National Spatial Reference System 2011)	1116	North American Vertical Datum 1988	5103
LD32221555.las	NAD83 (National Spatial Reference System 2011)	1116	North American Vertical Datum 1988	5103
LD32221558.las	NAD83 (National Spatial Reference System 2011)	1116	North American Vertical Datum 1988	5103
LD32221561.las	NAD83 (National Spatial Reference System 2011)	1116	North American Vertical Datum 1988	5103
LD32221564.las	NAD83 (National Spatial Reference System 2011)	1116	North American Vertical Datum 1988	5103
LD32221567.las	NAD83 (National Spatial Reference System 2011)	1116	North American Vertical Datum 1988	5103
LD32221570.las	NAD83 (National Spatial Reference System 2011)	1116	North American Vertical Datum 1988	5103
LD32221573.las	NAD83 (National Spatial Reference System 2011)	1116	North American Vertical Datum 1988	5103
LD32221576.las	NAD83 (National Spatial Reference System 2011)	1116	North American Vertical Datum 1988	5103
LD32221579.las	NAD83 (National Spatial Reference System 2011)	1116	North American Vertical Datum 1988	5103
LD32221582.las	NAD83 (National Spatial Reference System 2011)	1116	North American Vertical Datum 1988	5103
LD32221585.las	NAD83 (National Spatial Reference System 2011)	1116	North American Vertical Datum 1988	5103
LD32221588.las	NAD83 (National Spatial Reference System 2011)	1116	North American Vertical Datum 1988	5103
LD32221591.las	NAD83 (National Spatial Reference System 2011)	1116	North American Vertical Datum 1988	5103
LD32221594.las	NAD83 (National Spatial Reference System 2011)	1116	North American Vertical Datum 1988	5103
LD32221597.las	NAD83 (National Spatial Reference System 2011)	1116	North American Vertical Datum 1988	5103
LD32221600.las	NAD83 (National Spatial Reference System 2011)	1116	North American Vertical Datum 1988	5103
LD32221603.las	NAD83 (National Spatial Reference System 2011)	1116	North American Vertical Datum 1988	5103
LD32221606.las	NAD83 (National Spatial Reference System 2011)	1116	North American Vertical Datum 1988	5103
LD32251408.las	NAD83 (National Spatial Reference System 2011)	1116	North American Vertical Datum 1988	5103
LD32251411.las	NAD83 (National Spatial Reference System 2011)	1116	North American Vertical Datum 1988	5103
LD32251414.las	NAD83 (National Spatial Reference System 2011)	1116	North American Vertical Datum 1988	5103
LD32251417.las	NAD83 (National Spatial Reference System 2011)	1116	North American Vertical Datum 1988	5103
LD32251420.las	NAD83 (National Spatial Reference System 2011)	1116	North American Vertical Datum 1988	5103
LD32251423.las	NAD83 (National Spatial Reference System 2011)	1116	North American Vertical Datum 1988	5103
LD32251426.las	NAD83 (National Spatial Reference System 2011)	1116	North American Vertical Datum 1988	5103
LD32251429.las	NAD83 (National Spatial Reference System 2011)	1116	North American Vertical Datum 1988	5103
LD32251432.las	NAD83 (National Spatial Reference System 2011)	1116	North American Vertical Datum 1988	5103
LD32251435.las	NAD83 (National Spatial Reference System 2011)	1116	North American Vertical Datum 1988	5103
LD32251438.las	NAD83 (National Spatial Reference System 2011)	1116	North American Vertical Datum 1988	5103
LD32251441.las	NAD83 (National Spatial Reference System 2011)	1116	North American Vertical Datum 1988	5103
LD32251444.las	NAD83 (National Spatial Reference System 2011)	1116	North American Vertical Datum 1988	5103
LD32251447.las	NAD83 (National Spatial Reference System 2011)	1116	North American Vertical Datum 1988	5103

DPH-4 Report on Datums (Tiled Data) - continued

File	Horizontal Datum	EPSG Code	Vertical Datum	EPSG Code
LD32251450.las	NAD83 (National Spatial Reference System 2011)	1116	North American Vertical Datum 1988	5103
LD32251453.las	NAD83 (National Spatial Reference System 2011)	1116	North American Vertical Datum 1988	5103
LD32251456.las	NAD83 (National Spatial Reference System 2011)	1116	North American Vertical Datum 1988	5103
LD32251459.las	NAD83 (National Spatial Reference System 2011)	1116	North American Vertical Datum 1988	5103
LD32251462.las	NAD83 (National Spatial Reference System 2011)	1116	North American Vertical Datum 1988	5103
LD32251465.las	NAD83 (National Spatial Reference System 2011)	1116	North American Vertical Datum 1988	5103
LD32251468.las	NAD83 (National Spatial Reference System 2011)	1116	North American Vertical Datum 1988	5103
LD32251471.las	NAD83 (National Spatial Reference System 2011)	1116	North American Vertical Datum 1988	5103
LD32251474.las	NAD83 (National Spatial Reference System 2011)	1116	North American Vertical Datum 1988	5103
LD32251477.las	NAD83 (National Spatial Reference System 2011)	1116	North American Vertical Datum 1988	5103
LD32251480.las	NAD83 (National Spatial Reference System 2011)	1116	North American Vertical Datum 1988	5103
LD32251483.las	NAD83 (National Spatial Reference System 2011)	1116	North American Vertical Datum 1988	5103
LD32251486.las	NAD83 (National Spatial Reference System 2011)	1116	North American Vertical Datum 1988	5103
LD32251489.las	NAD83 (National Spatial Reference System 2011)	1116	North American Vertical Datum 1988	5103
LD32251492.las	NAD83 (National Spatial Reference System 2011)	1116	North American Vertical Datum 1988	5103
LD32251495.las	NAD83 (National Spatial Reference System 2011)	1116	North American Vertical Datum 1988	5103
LD32251498.las	NAD83 (National Spatial Reference System 2011)	1116	North American Vertical Datum 1988	5103
LD32251501.las	NAD83 (National Spatial Reference System 2011)	1116	North American Vertical Datum 1988	5103
LD32251504.las	NAD83 (National Spatial Reference System 2011)	1116	North American Vertical Datum 1988	5103
LD32251507.las	NAD83 (National Spatial Reference System 2011)	1116	North American Vertical Datum 1988	5103
LD32251510.las	NAD83 (National Spatial Reference System 2011)	1116	North American Vertical Datum 1988	5103
LD32251513.las	NAD83 (National Spatial Reference System 2011)	1116	North American Vertical Datum 1988	5103
LD32251516.las	NAD83 (National Spatial Reference System 2011)	1116	North American Vertical Datum 1988	5103
LD32251519.las	NAD83 (National Spatial Reference System 2011)	1116	North American Vertical Datum 1988	5103
LD32251522.las	NAD83 (National Spatial Reference System 2011)	1116	North American Vertical Datum 1988	5103
LD32251525.las	NAD83 (National Spatial Reference System 2011)	1116	North American Vertical Datum 1988	5103
LD32251528.las	NAD83 (National Spatial Reference System 2011)	1116	North American Vertical Datum 1988	5103
LD32251531.las	NAD83 (National Spatial Reference System 2011)	1116	North American Vertical Datum 1988	5103
LD32251534.las	NAD83 (National Spatial Reference System 2011)	1116	North American Vertical Datum 1988	5103
LD32251537.las	NAD83 (National Spatial Reference System 2011)	1116	North American Vertical Datum 1988	5103
LD32251540.las	NAD83 (National Spatial Reference System 2011)	1116	North American Vertical Datum 1988	5103
LD32251543.las	NAD83 (National Spatial Reference System 2011)	1116	North American Vertical Datum 1988	5103
LD32251546.las	NAD83 (National Spatial Reference System 2011)	1116	North American Vertical Datum 1988	5103
LD32251549.las	NAD83 (National Spatial Reference System 2011)	1116	North American Vertical Datum 1988	5103

DPH-4 Report on Datums (Tiled Data) - continued

File	Horizontal Datum	EPSG Code	Vertical Datum	EPSG Code
LD32251552.las	NAD83 (National Spatial Reference System 2011)	1116	North American Vertical Datum 1988	5103
LD32251555.las	NAD83 (National Spatial Reference System 2011)	1116	North American Vertical Datum 1988	5103
LD32251558.las	NAD83 (National Spatial Reference System 2011)	1116	North American Vertical Datum 1988	5103
LD32251561.las	NAD83 (National Spatial Reference System 2011)	1116	North American Vertical Datum 1988	5103
LD32251564.las	NAD83 (National Spatial Reference System 2011)	1116	North American Vertical Datum 1988	5103
LD32251567.las	NAD83 (National Spatial Reference System 2011)	1116	North American Vertical Datum 1988	5103
LD32251570.las	NAD83 (National Spatial Reference System 2011)	1116	North American Vertical Datum 1988	5103
LD32251573.las	NAD83 (National Spatial Reference System 2011)	1116	North American Vertical Datum 1988	5103
LD32251576.las	NAD83 (National Spatial Reference System 2011)	1116	North American Vertical Datum 1988	5103
LD32251579.las	NAD83 (National Spatial Reference System 2011)	1116	North American Vertical Datum 1988	5103
LD32251582.las	NAD83 (National Spatial Reference System 2011)	1116	North American Vertical Datum 1988	5103
LD32251585.las	NAD83 (National Spatial Reference System 2011)	1116	North American Vertical Datum 1988	5103
LD32251588.las	NAD83 (National Spatial Reference System 2011)	1116	North American Vertical Datum 1988	5103
LD32251591.las	NAD83 (National Spatial Reference System 2011)	1116	North American Vertical Datum 1988	5103
LD32251594.las	NAD83 (National Spatial Reference System 2011)	1116	North American Vertical Datum 1988	5103
LD32251597.las	NAD83 (National Spatial Reference System 2011)	1116	North American Vertical Datum 1988	5103
LD32251600.las	NAD83 (National Spatial Reference System 2011)	1116	North American Vertical Datum 1988	5103
LD32251603.las	NAD83 (National Spatial Reference System 2011)	1116	North American Vertical Datum 1988	5103
LD32251606.las	NAD83 (National Spatial Reference System 2011)	1116	North American Vertical Datum 1988	5103
LD32281408.las	NAD83 (National Spatial Reference System 2011)	1116	North American Vertical Datum 1988	5103
LD32281411.las	NAD83 (National Spatial Reference System 2011)	1116	North American Vertical Datum 1988	5103
LD32281414.las	NAD83 (National Spatial Reference System 2011)	1116	North American Vertical Datum 1988	5103
LD32281417.las	NAD83 (National Spatial Reference System 2011)	1116	North American Vertical Datum 1988	5103
LD32281420.las	NAD83 (National Spatial Reference System 2011)	1116	North American Vertical Datum 1988	5103
LD32281423.las	NAD83 (National Spatial Reference System 2011)	1116	North American Vertical Datum 1988	5103
LD32281426.las	NAD83 (National Spatial Reference System 2011)	1116	North American Vertical Datum 1988	5103
LD32281429.las	NAD83 (National Spatial Reference System 2011)	1116	North American Vertical Datum 1988	5103
LD32281432.las	NAD83 (National Spatial Reference System 2011)	1116	North American Vertical Datum 1988	5103
LD32281435.las	NAD83 (National Spatial Reference System 2011)	1116	North American Vertical Datum 1988	5103
LD32281438.las	NAD83 (National Spatial Reference System 2011)	1116	North American Vertical Datum 1988	5103
LD32281441.las	NAD83 (National Spatial Reference System 2011)	1116	North American Vertical Datum 1988	5103
LD32281444.las	NAD83 (National Spatial Reference System 2011)	1116	North American Vertical Datum 1988	5103
LD32281447.las	NAD83 (National Spatial Reference System 2011)	1116	North American Vertical Datum 1988	5103
LD32281450.las	NAD83 (National Spatial Reference System 2011)	1116	North American Vertical Datum 1988	5103

DPH-4 Report on Datums (Tiled Data) - continued

File	Horizontal Datum	EPSG Code	Vertical Datum	EPSG Code
LD32281453.las	NAD83 (National Spatial Reference System 2011)	1116	North American Vertical Datum 1988	5103
LD32281456.las	NAD83 (National Spatial Reference System 2011)	1116	North American Vertical Datum 1988	5103
LD32281459.las	NAD83 (National Spatial Reference System 2011)	1116	North American Vertical Datum 1988	5103
LD32281462.las	NAD83 (National Spatial Reference System 2011)	1116	North American Vertical Datum 1988	5103
LD32281465.las	NAD83 (National Spatial Reference System 2011)	1116	North American Vertical Datum 1988	5103
LD32281468.las	NAD83 (National Spatial Reference System 2011)	1116	North American Vertical Datum 1988	5103
LD32281471.las	NAD83 (National Spatial Reference System 2011)	1116	North American Vertical Datum 1988	5103
LD32281474.las	NAD83 (National Spatial Reference System 2011)	1116	North American Vertical Datum 1988	5103
LD32281477.las	NAD83 (National Spatial Reference System 2011)	1116	North American Vertical Datum 1988	5103
LD32281480.las	NAD83 (National Spatial Reference System 2011)	1116	North American Vertical Datum 1988	5103
LD32281483.las	NAD83 (National Spatial Reference System 2011)	1116	North American Vertical Datum 1988	5103
LD32281486.las	NAD83 (National Spatial Reference System 2011)	1116	North American Vertical Datum 1988	5103
LD32281489.las	NAD83 (National Spatial Reference System 2011)	1116	North American Vertical Datum 1988	5103
LD32281492.las	NAD83 (National Spatial Reference System 2011)	1116	North American Vertical Datum 1988	5103
LD32281495.las	NAD83 (National Spatial Reference System 2011)	1116	North American Vertical Datum 1988	5103
LD32281498.las	NAD83 (National Spatial Reference System 2011)	1116	North American Vertical Datum 1988	5103
LD32281501.las	NAD83 (National Spatial Reference System 2011)	1116	North American Vertical Datum 1988	5103
LD32281504.las	NAD83 (National Spatial Reference System 2011)	1116	North American Vertical Datum 1988	5103
LD32281507.las	NAD83 (National Spatial Reference System 2011)	1116	North American Vertical Datum 1988	5103
LD32281510.las	NAD83 (National Spatial Reference System 2011)	1116	North American Vertical Datum 1988	5103
LD32281513.las	NAD83 (National Spatial Reference System 2011)	1116	North American Vertical Datum 1988	5103
LD32281516.las	NAD83 (National Spatial Reference System 2011)	1116	North American Vertical Datum 1988	5103
LD32281519.las	NAD83 (National Spatial Reference System 2011)	1116	North American Vertical Datum 1988	5103
LD32281522.las	NAD83 (National Spatial Reference System 2011)	1116	North American Vertical Datum 1988	5103
LD32281525.las	NAD83 (National Spatial Reference System 2011)	1116	North American Vertical Datum 1988	5103
LD32281528.las	NAD83 (National Spatial Reference System 2011)	1116	North American Vertical Datum 1988	5103
LD32281531.las	NAD83 (National Spatial Reference System 2011)	1116	North American Vertical Datum 1988	5103
LD32281534.las	NAD83 (National Spatial Reference System 2011)	1116	North American Vertical Datum 1988	5103
LD32281537.las	NAD83 (National Spatial Reference System 2011)	1116	North American Vertical Datum 1988	5103
LD32281540.las	NAD83 (National Spatial Reference System 2011)	1116	North American Vertical Datum 1988	5103
LD32281543.las	NAD83 (National Spatial Reference System 2011)	1116	North American Vertical Datum 1988	5103
LD32281546.las	NAD83 (National Spatial Reference System 2011)	1116	North American Vertical Datum 1988	5103
LD32281549.las	NAD83 (National Spatial Reference System 2011)	1116	North American Vertical Datum 1988	5103
LD32281552.las	NAD83 (National Spatial Reference System 2011)	1116	North American Vertical Datum 1988	5103

DPH-4 Report on Datums (Tiled Data) - continued

File	Horizontal Datum	EPSG Code	Vertical Datum	EPSG Code
LD32281555.las	NAD83 (National Spatial Reference System 2011)	1116	North American Vertical Datum 1988	5103
LD32281558.las	NAD83 (National Spatial Reference System 2011)	1116	North American Vertical Datum 1988	5103
LD32281561.las	NAD83 (National Spatial Reference System 2011)	1116	North American Vertical Datum 1988	5103
LD32281564.las	NAD83 (National Spatial Reference System 2011)	1116	North American Vertical Datum 1988	5103
LD32281567.las	NAD83 (National Spatial Reference System 2011)	1116	North American Vertical Datum 1988	5103
LD32281570.las	NAD83 (National Spatial Reference System 2011)	1116	North American Vertical Datum 1988	5103
LD32281573.las	NAD83 (National Spatial Reference System 2011)	1116	North American Vertical Datum 1988	5103
LD32281576.las	NAD83 (National Spatial Reference System 2011)	1116	North American Vertical Datum 1988	5103
LD32281579.las	NAD83 (National Spatial Reference System 2011)	1116	North American Vertical Datum 1988	5103
LD32281582.las	NAD83 (National Spatial Reference System 2011)	1116	North American Vertical Datum 1988	5103
LD32281585.las	NAD83 (National Spatial Reference System 2011)	1116	North American Vertical Datum 1988	5103
LD32281588.las	NAD83 (National Spatial Reference System 2011)	1116	North American Vertical Datum 1988	5103
LD32281591.las	NAD83 (National Spatial Reference System 2011)	1116	North American Vertical Datum 1988	5103
LD32281594.las	NAD83 (National Spatial Reference System 2011)	1116	North American Vertical Datum 1988	5103
LD32281597.las	NAD83 (National Spatial Reference System 2011)	1116	North American Vertical Datum 1988	5103
LD32281600.las	NAD83 (National Spatial Reference System 2011)	1116	North American Vertical Datum 1988	5103
LD32281603.las	NAD83 (National Spatial Reference System 2011)	1116	North American Vertical Datum 1988	5103
LD32281606.las	NAD83 (National Spatial Reference System 2011)	1116	North American Vertical Datum 1988	5103
LD32311402.las	NAD83 (National Spatial Reference System 2011)	1116	North American Vertical Datum 1988	5103
LD32311405.las	NAD83 (National Spatial Reference System 2011)	1116	North American Vertical Datum 1988	5103
LD32311408.las	NAD83 (National Spatial Reference System 2011)	1116	North American Vertical Datum 1988	5103
LD32311411.las	NAD83 (National Spatial Reference System 2011)	1116	North American Vertical Datum 1988	5103
LD32311414.las	NAD83 (National Spatial Reference System 2011)	1116	North American Vertical Datum 1988	5103
LD32311417.las	NAD83 (National Spatial Reference System 2011)	1116	North American Vertical Datum 1988	5103
LD32311420.las	NAD83 (National Spatial Reference System 2011)	1116	North American Vertical Datum 1988	5103
LD32311423.las	NAD83 (National Spatial Reference System 2011)	1116	North American Vertical Datum 1988	5103
LD32311426.las	NAD83 (National Spatial Reference System 2011)	1116	North American Vertical Datum 1988	5103
LD32311429.las	NAD83 (National Spatial Reference System 2011)	1116	North American Vertical Datum 1988	5103
LD32311432.las	NAD83 (National Spatial Reference System 2011)	1116	North American Vertical Datum 1988	5103
LD32311435.las	NAD83 (National Spatial Reference System 2011)	1116	North American Vertical Datum 1988	5103
LD32311438.las	NAD83 (National Spatial Reference System 2011)	1116	North American Vertical Datum 1988	5103
LD32311441.las	NAD83 (National Spatial Reference System 2011)	1116	North American Vertical Datum 1988	5103
LD32311444.las	NAD83 (National Spatial Reference System 2011)	1116	North American Vertical Datum 1988	5103
LD32311447.las	NAD83 (National Spatial Reference System 2011)	1116	North American Vertical Datum 1988	5103

DPH-4 Report on Datums (Tiled Data) - continued

File	Horizontal Datum	EPSG Code	Vertical Datum	EPSG Code
LD32311450.las	NAD83 (National Spatial Reference System 2011)	1116	North American Vertical Datum 1988	5103
LD32311453.las	NAD83 (National Spatial Reference System 2011)	1116	North American Vertical Datum 1988	5103
LD32311456.las	NAD83 (National Spatial Reference System 2011)	1116	North American Vertical Datum 1988	5103
LD32311459.las	NAD83 (National Spatial Reference System 2011)	1116	North American Vertical Datum 1988	5103
LD32311462.las	NAD83 (National Spatial Reference System 2011)	1116	North American Vertical Datum 1988	5103
LD32311465.las	NAD83 (National Spatial Reference System 2011)	1116	North American Vertical Datum 1988	5103
LD32311468.las	NAD83 (National Spatial Reference System 2011)	1116	North American Vertical Datum 1988	5103
LD32311471.las	NAD83 (National Spatial Reference System 2011)	1116	North American Vertical Datum 1988	5103
LD32311474.las	NAD83 (National Spatial Reference System 2011)	1116	North American Vertical Datum 1988	5103
LD32311477.las	NAD83 (National Spatial Reference System 2011)	1116	North American Vertical Datum 1988	5103
LD32311480.las	NAD83 (National Spatial Reference System 2011)	1116	North American Vertical Datum 1988	5103
LD32311483.las	NAD83 (National Spatial Reference System 2011)	1116	North American Vertical Datum 1988	5103
LD32311486.las	NAD83 (National Spatial Reference System 2011)	1116	North American Vertical Datum 1988	5103
LD32311489.las	NAD83 (National Spatial Reference System 2011)	1116	North American Vertical Datum 1988	5103
LD32311492.las	NAD83 (National Spatial Reference System 2011)	1116	North American Vertical Datum 1988	5103
LD32311495.las	NAD83 (National Spatial Reference System 2011)	1116	North American Vertical Datum 1988	5103
LD32311498.las	NAD83 (National Spatial Reference System 2011)	1116	North American Vertical Datum 1988	5103
LD32311501.las	NAD83 (National Spatial Reference System 2011)	1116	North American Vertical Datum 1988	5103
LD32311504.las	NAD83 (National Spatial Reference System 2011)	1116	North American Vertical Datum 1988	5103
LD32311507.las	NAD83 (National Spatial Reference System 2011)	1116	North American Vertical Datum 1988	5103
LD32311510.las	NAD83 (National Spatial Reference System 2011)	1116	North American Vertical Datum 1988	5103
LD32311513.las	NAD83 (National Spatial Reference System 2011)	1116	North American Vertical Datum 1988	5103
LD32311516.las	NAD83 (National Spatial Reference System 2011)	1116	North American Vertical Datum 1988	5103
LD32311519.las	NAD83 (National Spatial Reference System 2011)	1116	North American Vertical Datum 1988	5103
LD32311522.las	NAD83 (National Spatial Reference System 2011)	1116	North American Vertical Datum 1988	5103
LD32311525.las	NAD83 (National Spatial Reference System 2011)	1116	North American Vertical Datum 1988	5103
LD32311528.las	NAD83 (National Spatial Reference System 2011)	1116	North American Vertical Datum 1988	5103
LD32311531.las	NAD83 (National Spatial Reference System 2011)	1116	North American Vertical Datum 1988	5103
LD32311534.las	NAD83 (National Spatial Reference System 2011)	1116	North American Vertical Datum 1988	5103
LD32311537.las	NAD83 (National Spatial Reference System 2011)	1116	North American Vertical Datum 1988	5103
LD32311540.las	NAD83 (National Spatial Reference System 2011)	1116	North American Vertical Datum 1988	5103
LD32311543.las	NAD83 (National Spatial Reference System 2011)	1116	North American Vertical Datum 1988	5103
LD32311546.las	NAD83 (National Spatial Reference System 2011)	1116	North American Vertical Datum 1988	5103
LD32311549.las	NAD83 (National Spatial Reference System 2011)	1116	North American Vertical Datum 1988	5103

DPH-4 Report on Datums (Tiled Data) - continued

File	Horizontal Datum	EPSG Code	Vertical Datum	EPSG Code
LD32311552.las	NAD83 (National Spatial Reference System 2011)	1116	North American Vertical Datum 1988	5103
LD32311555.las	NAD83 (National Spatial Reference System 2011)	1116	North American Vertical Datum 1988	5103
LD32311558.las	NAD83 (National Spatial Reference System 2011)	1116	North American Vertical Datum 1988	5103
LD32311561.las	NAD83 (National Spatial Reference System 2011)	1116	North American Vertical Datum 1988	5103
LD32311564.las	NAD83 (National Spatial Reference System 2011)	1116	North American Vertical Datum 1988	5103
LD32311567.las	NAD83 (National Spatial Reference System 2011)	1116	North American Vertical Datum 1988	5103
LD32311570.las	NAD83 (National Spatial Reference System 2011)	1116	North American Vertical Datum 1988	5103
LD32311573.las	NAD83 (National Spatial Reference System 2011)	1116	North American Vertical Datum 1988	5103
LD32311576.las	NAD83 (National Spatial Reference System 2011)	1116	North American Vertical Datum 1988	5103
LD32311579.las	NAD83 (National Spatial Reference System 2011)	1116	North American Vertical Datum 1988	5103
LD32311582.las	NAD83 (National Spatial Reference System 2011)	1116	North American Vertical Datum 1988	5103
LD32311585.las	NAD83 (National Spatial Reference System 2011)	1116	North American Vertical Datum 1988	5103
LD32311588.las	NAD83 (National Spatial Reference System 2011)	1116	North American Vertical Datum 1988	5103
LD32311591.las	NAD83 (National Spatial Reference System 2011)	1116	North American Vertical Datum 1988	5103
LD32311594.las	NAD83 (National Spatial Reference System 2011)	1116	North American Vertical Datum 1988	5103
LD32311597.las	NAD83 (National Spatial Reference System 2011)	1116	North American Vertical Datum 1988	5103
LD32311600.las	NAD83 (National Spatial Reference System 2011)	1116	North American Vertical Datum 1988	5103
LD32311603.las	NAD83 (National Spatial Reference System 2011)	1116	North American Vertical Datum 1988	5103
LD32311606.las	NAD83 (National Spatial Reference System 2011)	1116	North American Vertical Datum 1988	5103
LD32341402.las	NAD83 (National Spatial Reference System 2011)	1116	North American Vertical Datum 1988	5103
LD32341405.las	NAD83 (National Spatial Reference System 2011)	1116	North American Vertical Datum 1988	5103
LD32341408.las	NAD83 (National Spatial Reference System 2011)	1116	North American Vertical Datum 1988	5103
LD32341411.las	NAD83 (National Spatial Reference System 2011)	1116	North American Vertical Datum 1988	5103
LD32341414.las	NAD83 (National Spatial Reference System 2011)	1116	North American Vertical Datum 1988	5103
LD32341417.las	NAD83 (National Spatial Reference System 2011)	1116	North American Vertical Datum 1988	5103
LD32341420.las	NAD83 (National Spatial Reference System 2011)	1116	North American Vertical Datum 1988	5103
LD32341423.las	NAD83 (National Spatial Reference System 2011)	1116	North American Vertical Datum 1988	5103
LD32341426.las	NAD83 (National Spatial Reference System 2011)	1116	North American Vertical Datum 1988	5103
LD32341429.las	NAD83 (National Spatial Reference System 2011)	1116	North American Vertical Datum 1988	5103
LD32341432.las	NAD83 (National Spatial Reference System 2011)	1116	North American Vertical Datum 1988	5103
LD32341435.las	NAD83 (National Spatial Reference System 2011)	1116	North American Vertical Datum 1988	5103
LD32341438.las	NAD83 (National Spatial Reference System 2011)	1116	North American Vertical Datum 1988	5103
LD32341441.las	NAD83 (National Spatial Reference System 2011)	1116	North American Vertical Datum 1988	5103
LD32341444.las	NAD83 (National Spatial Reference System 2011)	1116	North American Vertical Datum 1988	5103

DPH-4 Report on Datums (Tiled Data) - continued

File	Horizontal Datum	EPSG Code	Vertical Datum	EPSG Code
LD32341447.las	NAD83 (National Spatial Reference System 2011)	1116	North American Vertical Datum 1988	5103
LD32341450.las	NAD83 (National Spatial Reference System 2011)	1116	North American Vertical Datum 1988	5103
LD32341453.las	NAD83 (National Spatial Reference System 2011)	1116	North American Vertical Datum 1988	5103
LD32341456.las	NAD83 (National Spatial Reference System 2011)	1116	North American Vertical Datum 1988	5103
LD32341459.las	NAD83 (National Spatial Reference System 2011)	1116	North American Vertical Datum 1988	5103
LD32341462.las	NAD83 (National Spatial Reference System 2011)	1116	North American Vertical Datum 1988	5103
LD32341465.las	NAD83 (National Spatial Reference System 2011)	1116	North American Vertical Datum 1988	5103
LD32341468.las	NAD83 (National Spatial Reference System 2011)	1116	North American Vertical Datum 1988	5103
LD32341471.las	NAD83 (National Spatial Reference System 2011)	1116	North American Vertical Datum 1988	5103
LD32341474.las	NAD83 (National Spatial Reference System 2011)	1116	North American Vertical Datum 1988	5103
LD32341477.las	NAD83 (National Spatial Reference System 2011)	1116	North American Vertical Datum 1988	5103
LD32341480.las	NAD83 (National Spatial Reference System 2011)	1116	North American Vertical Datum 1988	5103
LD32341483.las	NAD83 (National Spatial Reference System 2011)	1116	North American Vertical Datum 1988	5103
LD32341486.las	NAD83 (National Spatial Reference System 2011)	1116	North American Vertical Datum 1988	5103
LD32341489.las	NAD83 (National Spatial Reference System 2011)	1116	North American Vertical Datum 1988	5103
LD32341492.las	NAD83 (National Spatial Reference System 2011)	1116	North American Vertical Datum 1988	5103
LD32341495.las	NAD83 (National Spatial Reference System 2011)	1116	North American Vertical Datum 1988	5103
LD32341498.las	NAD83 (National Spatial Reference System 2011)	1116	North American Vertical Datum 1988	5103
LD32341501.las	NAD83 (National Spatial Reference System 2011)	1116	North American Vertical Datum 1988	5103
LD32341504.las	NAD83 (National Spatial Reference System 2011)	1116	North American Vertical Datum 1988	5103
LD32341507.las	NAD83 (National Spatial Reference System 2011)	1116	North American Vertical Datum 1988	5103
LD32341510.las	NAD83 (National Spatial Reference System 2011)	1116	North American Vertical Datum 1988	5103
LD32341513.las	NAD83 (National Spatial Reference System 2011)	1116	North American Vertical Datum 1988	5103
LD32341516.las	NAD83 (National Spatial Reference System 2011)	1116	North American Vertical Datum 1988	5103
LD32341519.las	NAD83 (National Spatial Reference System 2011)	1116	North American Vertical Datum 1988	5103
LD32341522.las	NAD83 (National Spatial Reference System 2011)	1116	North American Vertical Datum 1988	5103
LD32341525.las	NAD83 (National Spatial Reference System 2011)	1116	North American Vertical Datum 1988	5103
LD32341528.las	NAD83 (National Spatial Reference System 2011)	1116	North American Vertical Datum 1988	5103
LD32341531.las	NAD83 (National Spatial Reference System 2011)	1116	North American Vertical Datum 1988	5103
LD32341534.las	NAD83 (National Spatial Reference System 2011)	1116	North American Vertical Datum 1988	5103
LD32341537.las	NAD83 (National Spatial Reference System 2011)	1116	North American Vertical Datum 1988	5103
LD32341540.las	NAD83 (National Spatial Reference System 2011)	1116	North American Vertical Datum 1988	5103
LD32341543.las	NAD83 (National Spatial Reference System 2011)	1116	North American Vertical Datum 1988	5103
LD32341546.las	NAD83 (National Spatial Reference System 2011)	1116	North American Vertical Datum 1988	5103

DPH-4 Report on Datums (Tiled Data) - continued

File	Horizontal Datum	EPSG Code	Vertical Datum	EPSG Code
LD32341549.las	NAD83 (National Spatial Reference System 2011)	1116	North American Vertical Datum 1988	5103
LD32341552.las	NAD83 (National Spatial Reference System 2011)	1116	North American Vertical Datum 1988	5103
LD32341555.las	NAD83 (National Spatial Reference System 2011)	1116	North American Vertical Datum 1988	5103
LD32341558.las	NAD83 (National Spatial Reference System 2011)	1116	North American Vertical Datum 1988	5103
LD32341561.las	NAD83 (National Spatial Reference System 2011)	1116	North American Vertical Datum 1988	5103
LD32341564.las	NAD83 (National Spatial Reference System 2011)	1116	North American Vertical Datum 1988	5103
LD32341567.las	NAD83 (National Spatial Reference System 2011)	1116	North American Vertical Datum 1988	5103
LD32341570.las	NAD83 (National Spatial Reference System 2011)	1116	North American Vertical Datum 1988	5103
LD32341573.las	NAD83 (National Spatial Reference System 2011)	1116	North American Vertical Datum 1988	5103
LD32341576.las	NAD83 (National Spatial Reference System 2011)	1116	North American Vertical Datum 1988	5103
LD32341579.las	NAD83 (National Spatial Reference System 2011)	1116	North American Vertical Datum 1988	5103
LD32341582.las	NAD83 (National Spatial Reference System 2011)	1116	North American Vertical Datum 1988	5103
LD32341585.las	NAD83 (National Spatial Reference System 2011)	1116	North American Vertical Datum 1988	5103
LD32341588.las	NAD83 (National Spatial Reference System 2011)	1116	North American Vertical Datum 1988	5103
LD32341591.las	NAD83 (National Spatial Reference System 2011)	1116	North American Vertical Datum 1988	5103
LD32341594.las	NAD83 (National Spatial Reference System 2011)	1116	North American Vertical Datum 1988	5103
LD32341597.las	NAD83 (National Spatial Reference System 2011)	1116	North American Vertical Datum 1988	5103
LD32341600.las	NAD83 (National Spatial Reference System 2011)	1116	North American Vertical Datum 1988	5103
LD32341603.las	NAD83 (National Spatial Reference System 2011)	1116	North American Vertical Datum 1988	5103
LD32341606.las	NAD83 (National Spatial Reference System 2011)	1116	North American Vertical Datum 1988	5103
LD32371402.las	NAD83 (National Spatial Reference System 2011)	1116	North American Vertical Datum 1988	5103
LD32371405.las	NAD83 (National Spatial Reference System 2011)	1116	North American Vertical Datum 1988	5103
LD32371408.las	NAD83 (National Spatial Reference System 2011)	1116	North American Vertical Datum 1988	5103
LD32371411.las	NAD83 (National Spatial Reference System 2011)	1116	North American Vertical Datum 1988	5103
LD32371414.las	NAD83 (National Spatial Reference System 2011)	1116	North American Vertical Datum 1988	5103
LD32371417.las	NAD83 (National Spatial Reference System 2011)	1116	North American Vertical Datum 1988	5103
LD32371420.las	NAD83 (National Spatial Reference System 2011)	1116	North American Vertical Datum 1988	5103
LD32371423.las	NAD83 (National Spatial Reference System 2011)	1116	North American Vertical Datum 1988	5103
LD32371426.las	NAD83 (National Spatial Reference System 2011)	1116	North American Vertical Datum 1988	5103
LD32371429.las	NAD83 (National Spatial Reference System 2011)	1116	North American Vertical Datum 1988	5103
LD32371432.las	NAD83 (National Spatial Reference System 2011)	1116	North American Vertical Datum 1988	5103
LD32371435.las	NAD83 (National Spatial Reference System 2011)	1116	North American Vertical Datum 1988	5103
LD32371438.las	NAD83 (National Spatial Reference System 2011)	1116	North American Vertical Datum 1988	5103
LD32371441.las	NAD83 (National Spatial Reference System 2011)	1116	North American Vertical Datum 1988	5103

DPH-4 Report on Datums (Tiled Data) - continued

File	Horizontal Datum	EPSG Code	Vertical Datum	EPSG Code
LD32371444.las	NAD83 (National Spatial Reference System 2011)	1116	North American Vertical Datum 1988	5103
LD32371447.las	NAD83 (National Spatial Reference System 2011)	1116	North American Vertical Datum 1988	5103
LD32371450.las	NAD83 (National Spatial Reference System 2011)	1116	North American Vertical Datum 1988	5103
LD32371453.las	NAD83 (National Spatial Reference System 2011)	1116	North American Vertical Datum 1988	5103
LD32371456.las	NAD83 (National Spatial Reference System 2011)	1116	North American Vertical Datum 1988	5103
LD32371459.las	NAD83 (National Spatial Reference System 2011)	1116	North American Vertical Datum 1988	5103
LD32371462.las	NAD83 (National Spatial Reference System 2011)	1116	North American Vertical Datum 1988	5103
LD32371465.las	NAD83 (National Spatial Reference System 2011)	1116	North American Vertical Datum 1988	5103
LD32371468.las	NAD83 (National Spatial Reference System 2011)	1116	North American Vertical Datum 1988	5103
LD32371471.las	NAD83 (National Spatial Reference System 2011)	1116	North American Vertical Datum 1988	5103
LD32371474.las	NAD83 (National Spatial Reference System 2011)	1116	North American Vertical Datum 1988	5103
LD32371477.las	NAD83 (National Spatial Reference System 2011)	1116	North American Vertical Datum 1988	5103
LD32371480.las	NAD83 (National Spatial Reference System 2011)	1116	North American Vertical Datum 1988	5103
LD32371483.las	NAD83 (National Spatial Reference System 2011)	1116	North American Vertical Datum 1988	5103
LD32371486.las	NAD83 (National Spatial Reference System 2011)	1116	North American Vertical Datum 1988	5103
LD32371489.las	NAD83 (National Spatial Reference System 2011)	1116	North American Vertical Datum 1988	5103
LD32371492.las	NAD83 (National Spatial Reference System 2011)	1116	North American Vertical Datum 1988	5103
LD32371495.las	NAD83 (National Spatial Reference System 2011)	1116	North American Vertical Datum 1988	5103
LD32371498.las	NAD83 (National Spatial Reference System 2011)	1116	North American Vertical Datum 1988	5103
LD32371501.las	NAD83 (National Spatial Reference System 2011)	1116	North American Vertical Datum 1988	5103
LD32371504.las	NAD83 (National Spatial Reference System 2011)	1116	North American Vertical Datum 1988	5103
LD32371507.las	NAD83 (National Spatial Reference System 2011)	1116	North American Vertical Datum 1988	5103
LD32371510.las	NAD83 (National Spatial Reference System 2011)	1116	North American Vertical Datum 1988	5103
LD32371513.las	NAD83 (National Spatial Reference System 2011)	1116	North American Vertical Datum 1988	5103
LD32371516.las	NAD83 (National Spatial Reference System 2011)	1116	North American Vertical Datum 1988	5103
LD32371519.las	NAD83 (National Spatial Reference System 2011)	1116	North American Vertical Datum 1988	5103
LD32371522.las	NAD83 (National Spatial Reference System 2011)	1116	North American Vertical Datum 1988	5103
LD32371525.las	NAD83 (National Spatial Reference System 2011)	1116	North American Vertical Datum 1988	5103
LD32371528.las	NAD83 (National Spatial Reference System 2011)	1116	North American Vertical Datum 1988	5103
LD32371531.las	NAD83 (National Spatial Reference System 2011)	1116	North American Vertical Datum 1988	5103
LD32371534.las	NAD83 (National Spatial Reference System 2011)	1116	North American Vertical Datum 1988	5103
LD32371537.las	NAD83 (National Spatial Reference System 2011)	1116	North American Vertical Datum 1988	5103
LD32371540.las	NAD83 (National Spatial Reference System 2011)	1116	North American Vertical Datum 1988	5103
LD32371543.las	NAD83 (National Spatial Reference System 2011)	1116	North American Vertical Datum 1988	5103

DPH-4 Report on Datums (Tiled Data) - continued

File	Horizontal Datum	EPSG Code	Vertical Datum	EPSG Code
LD32371546.las	NAD83 (National Spatial Reference System 2011)	1116	North American Vertical Datum 1988	5103
LD32371549.las	NAD83 (National Spatial Reference System 2011)	1116	North American Vertical Datum 1988	5103
LD32371552.las	NAD83 (National Spatial Reference System 2011)	1116	North American Vertical Datum 1988	5103
LD32371555.las	NAD83 (National Spatial Reference System 2011)	1116	North American Vertical Datum 1988	5103
LD32371558.las	NAD83 (National Spatial Reference System 2011)	1116	North American Vertical Datum 1988	5103
LD32371561.las	NAD83 (National Spatial Reference System 2011)	1116	North American Vertical Datum 1988	5103
LD32371564.las	NAD83 (National Spatial Reference System 2011)	1116	North American Vertical Datum 1988	5103
LD32371567.las	NAD83 (National Spatial Reference System 2011)	1116	North American Vertical Datum 1988	5103
LD32371570.las	NAD83 (National Spatial Reference System 2011)	1116	North American Vertical Datum 1988	5103
LD32371573.las	NAD83 (National Spatial Reference System 2011)	1116	North American Vertical Datum 1988	5103
LD32371576.las	NAD83 (National Spatial Reference System 2011)	1116	North American Vertical Datum 1988	5103
LD32371579.las	NAD83 (National Spatial Reference System 2011)	1116	North American Vertical Datum 1988	5103
LD32371582.las	NAD83 (National Spatial Reference System 2011)	1116	North American Vertical Datum 1988	5103
LD32371585.las	NAD83 (National Spatial Reference System 2011)	1116	North American Vertical Datum 1988	5103
LD32371588.las	NAD83 (National Spatial Reference System 2011)	1116	North American Vertical Datum 1988	5103
LD32371591.las	NAD83 (National Spatial Reference System 2011)	1116	North American Vertical Datum 1988	5103
LD32371594.las	NAD83 (National Spatial Reference System 2011)	1116	North American Vertical Datum 1988	5103
LD32371597.las	NAD83 (National Spatial Reference System 2011)	1116	North American Vertical Datum 1988	5103
LD32371600.las	NAD83 (National Spatial Reference System 2011)	1116	North American Vertical Datum 1988	5103
LD32371603.las	NAD83 (National Spatial Reference System 2011)	1116	North American Vertical Datum 1988	5103
LD32371606.las	NAD83 (National Spatial Reference System 2011)	1116	North American Vertical Datum 1988	5103
LD32401399.las	NAD83 (National Spatial Reference System 2011)	1116	North American Vertical Datum 1988	5103
LD32401402.las	NAD83 (National Spatial Reference System 2011)	1116	North American Vertical Datum 1988	5103
LD32401405.las	NAD83 (National Spatial Reference System 2011)	1116	North American Vertical Datum 1988	5103
LD32401408.las	NAD83 (National Spatial Reference System 2011)	1116	North American Vertical Datum 1988	5103
LD32401411.las	NAD83 (National Spatial Reference System 2011)	1116	North American Vertical Datum 1988	5103
LD32401414.las	NAD83 (National Spatial Reference System 2011)	1116	North American Vertical Datum 1988	5103
LD32401417.las	NAD83 (National Spatial Reference System 2011)	1116	North American Vertical Datum 1988	5103
LD32401420.las	NAD83 (National Spatial Reference System 2011)	1116	North American Vertical Datum 1988	5103
LD32401423.las	NAD83 (National Spatial Reference System 2011)	1116	North American Vertical Datum 1988	5103
LD32401426.las	NAD83 (National Spatial Reference System 2011)	1116	North American Vertical Datum 1988	5103
LD32401429.las	NAD83 (National Spatial Reference System 2011)	1116	North American Vertical Datum 1988	5103
LD32401432.las	NAD83 (National Spatial Reference System 2011)	1116	North American Vertical Datum 1988	5103
LD32401435.las	NAD83 (National Spatial Reference System 2011)	1116	North American Vertical Datum 1988	5103

DPH-4 Report on Datums (Tiled Data) - continued

File	Horizontal Datum	EPSG Code	Vertical Datum	EPSG Code
LD32401438.las	NAD83 (National Spatial Reference System 2011)	1116	North American Vertical Datum 1988	5103
LD32401441.las	NAD83 (National Spatial Reference System 2011)	1116	North American Vertical Datum 1988	5103
LD32401444.las	NAD83 (National Spatial Reference System 2011)	1116	North American Vertical Datum 1988	5103
LD32401447.las	NAD83 (National Spatial Reference System 2011)	1116	North American Vertical Datum 1988	5103
LD32401450.las	NAD83 (National Spatial Reference System 2011)	1116	North American Vertical Datum 1988	5103
LD32401453.las	NAD83 (National Spatial Reference System 2011)	1116	North American Vertical Datum 1988	5103
LD32401456.las	NAD83 (National Spatial Reference System 2011)	1116	North American Vertical Datum 1988	5103
LD32401459.las	NAD83 (National Spatial Reference System 2011)	1116	North American Vertical Datum 1988	5103
LD32401462.las	NAD83 (National Spatial Reference System 2011)	1116	North American Vertical Datum 1988	5103
LD32401465.las	NAD83 (National Spatial Reference System 2011)	1116	North American Vertical Datum 1988	5103
LD32401468.las	NAD83 (National Spatial Reference System 2011)	1116	North American Vertical Datum 1988	5103
LD32401471.las	NAD83 (National Spatial Reference System 2011)	1116	North American Vertical Datum 1988	5103
LD32401474.las	NAD83 (National Spatial Reference System 2011)	1116	North American Vertical Datum 1988	5103
LD32401477.las	NAD83 (National Spatial Reference System 2011)	1116	North American Vertical Datum 1988	5103
LD32401480.las	NAD83 (National Spatial Reference System 2011)	1116	North American Vertical Datum 1988	5103
LD32401483.las	NAD83 (National Spatial Reference System 2011)	1116	North American Vertical Datum 1988	5103
LD32401486.las	NAD83 (National Spatial Reference System 2011)	1116	North American Vertical Datum 1988	5103
LD32401489.las	NAD83 (National Spatial Reference System 2011)	1116	North American Vertical Datum 1988	5103
LD32401492.las	NAD83 (National Spatial Reference System 2011)	1116	North American Vertical Datum 1988	5103
LD32401495.las	NAD83 (National Spatial Reference System 2011)	1116	North American Vertical Datum 1988	5103
LD32401498.las	NAD83 (National Spatial Reference System 2011)	1116	North American Vertical Datum 1988	5103
LD32401501.las	NAD83 (National Spatial Reference System 2011)	1116	North American Vertical Datum 1988	5103
LD32401504.las	NAD83 (National Spatial Reference System 2011)	1116	North American Vertical Datum 1988	5103
LD32401507.las	NAD83 (National Spatial Reference System 2011)	1116	North American Vertical Datum 1988	5103
LD32401510.las	NAD83 (National Spatial Reference System 2011)	1116	North American Vertical Datum 1988	5103
LD32401513.las	NAD83 (National Spatial Reference System 2011)	1116	North American Vertical Datum 1988	5103
LD32401516.las	NAD83 (National Spatial Reference System 2011)	1116	North American Vertical Datum 1988	5103
LD32401519.las	NAD83 (National Spatial Reference System 2011)	1116	North American Vertical Datum 1988	5103
LD32401522.las	NAD83 (National Spatial Reference System 2011)	1116	North American Vertical Datum 1988	5103
LD32401525.las	NAD83 (National Spatial Reference System 2011)	1116	North American Vertical Datum 1988	5103
LD32401528.las	NAD83 (National Spatial Reference System 2011)	1116	North American Vertical Datum 1988	5103
LD32401531.las	NAD83 (National Spatial Reference System 2011)	1116	North American Vertical Datum 1988	5103
LD32401534.las	NAD83 (National Spatial Reference System 2011)	1116	North American Vertical Datum 1988	5103
LD32401537.las	NAD83 (National Spatial Reference System 2011)	1116	North American Vertical Datum 1988	5103

DPH-4 Report on Datums (Tiled Data) - continued

File	Horizontal Datum	EPSG Code	Vertical Datum	EPSG Code
LD32401540.las	NAD83 (National Spatial Reference System 2011)	1116	North American Vertical Datum 1988	5103
LD32401543.las	NAD83 (National Spatial Reference System 2011)	1116	North American Vertical Datum 1988	5103
LD32401546.las	NAD83 (National Spatial Reference System 2011)	1116	North American Vertical Datum 1988	5103
LD32401549.las	NAD83 (National Spatial Reference System 2011)	1116	North American Vertical Datum 1988	5103
LD32401552.las	NAD83 (National Spatial Reference System 2011)	1116	North American Vertical Datum 1988	5103
LD32401555.las	NAD83 (National Spatial Reference System 2011)	1116	North American Vertical Datum 1988	5103
LD32401558.las	NAD83 (National Spatial Reference System 2011)	1116	North American Vertical Datum 1988	5103
LD32401561.las	NAD83 (National Spatial Reference System 2011)	1116	North American Vertical Datum 1988	5103
LD32401564.las	NAD83 (National Spatial Reference System 2011)	1116	North American Vertical Datum 1988	5103
LD32401567.las	NAD83 (National Spatial Reference System 2011)	1116	North American Vertical Datum 1988	5103
LD32401570.las	NAD83 (National Spatial Reference System 2011)	1116	North American Vertical Datum 1988	5103
LD32401573.las	NAD83 (National Spatial Reference System 2011)	1116	North American Vertical Datum 1988	5103
LD32401576.las	NAD83 (National Spatial Reference System 2011)	1116	North American Vertical Datum 1988	5103
LD32401579.las	NAD83 (National Spatial Reference System 2011)	1116	North American Vertical Datum 1988	5103
LD32401582.las	NAD83 (National Spatial Reference System 2011)	1116	North American Vertical Datum 1988	5103
LD32401585.las	NAD83 (National Spatial Reference System 2011)	1116	North American Vertical Datum 1988	5103
LD32401588.las	NAD83 (National Spatial Reference System 2011)	1116	North American Vertical Datum 1988	5103
LD32401591.las	NAD83 (National Spatial Reference System 2011)	1116	North American Vertical Datum 1988	5103
LD32401594.las	NAD83 (National Spatial Reference System 2011)	1116	North American Vertical Datum 1988	5103
LD32401597.las	NAD83 (National Spatial Reference System 2011)	1116	North American Vertical Datum 1988	5103
LD32401600.las	NAD83 (National Spatial Reference System 2011)	1116	North American Vertical Datum 1988	5103
LD32401603.las	NAD83 (National Spatial Reference System 2011)	1116	North American Vertical Datum 1988	5103
LD32401606.las	NAD83 (National Spatial Reference System 2011)	1116	North American Vertical Datum 1988	5103
LD32431399.las	NAD83 (National Spatial Reference System 2011)	1116	North American Vertical Datum 1988	5103
LD32431402.las	NAD83 (National Spatial Reference System 2011)	1116	North American Vertical Datum 1988	5103
LD32431405.las	NAD83 (National Spatial Reference System 2011)	1116	North American Vertical Datum 1988	5103
LD32431408.las	NAD83 (National Spatial Reference System 2011)	1116	North American Vertical Datum 1988	5103
LD32431411.las	NAD83 (National Spatial Reference System 2011)	1116	North American Vertical Datum 1988	5103
LD32431414.las	NAD83 (National Spatial Reference System 2011)	1116	North American Vertical Datum 1988	5103
LD32431417.las	NAD83 (National Spatial Reference System 2011)	1116	North American Vertical Datum 1988	5103
LD32431420.las	NAD83 (National Spatial Reference System 2011)	1116	North American Vertical Datum 1988	5103
LD32431423.las	NAD83 (National Spatial Reference System 2011)	1116	North American Vertical Datum 1988	5103
LD32431426.las	NAD83 (National Spatial Reference System 2011)	1116	North American Vertical Datum 1988	5103
LD32431429.las	NAD83 (National Spatial Reference System 2011)	1116	North American Vertical Datum 1988	5103

DPH-4 Report on Datums (Tiled Data) - continued

File	Horizontal Datum	EPSG Code	Vertical Datum	EPSG Code
LD32431432.las	NAD83 (National Spatial Reference System 2011)	1116	North American Vertical Datum 1988	5103
LD32431435.las	NAD83 (National Spatial Reference System 2011)	1116	North American Vertical Datum 1988	5103
LD32431438.las	NAD83 (National Spatial Reference System 2011)	1116	North American Vertical Datum 1988	5103
LD32431441.las	NAD83 (National Spatial Reference System 2011)	1116	North American Vertical Datum 1988	5103
LD32431444.las	NAD83 (National Spatial Reference System 2011)	1116	North American Vertical Datum 1988	5103
LD32431447.las	NAD83 (National Spatial Reference System 2011)	1116	North American Vertical Datum 1988	5103
LD32431450.las	NAD83 (National Spatial Reference System 2011)	1116	North American Vertical Datum 1988	5103
LD32431453.las	NAD83 (National Spatial Reference System 2011)	1116	North American Vertical Datum 1988	5103
LD32431456.las	NAD83 (National Spatial Reference System 2011)	1116	North American Vertical Datum 1988	5103
LD32431459.las	NAD83 (National Spatial Reference System 2011)	1116	North American Vertical Datum 1988	5103
LD32431462.las	NAD83 (National Spatial Reference System 2011)	1116	North American Vertical Datum 1988	5103
LD32431465.las	NAD83 (National Spatial Reference System 2011)	1116	North American Vertical Datum 1988	5103
LD32431468.las	NAD83 (National Spatial Reference System 2011)	1116	North American Vertical Datum 1988	5103
LD32431471.las	NAD83 (National Spatial Reference System 2011)	1116	North American Vertical Datum 1988	5103
LD32431474.las	NAD83 (National Spatial Reference System 2011)	1116	North American Vertical Datum 1988	5103
LD32431477.las	NAD83 (National Spatial Reference System 2011)	1116	North American Vertical Datum 1988	5103
LD32431480.las	NAD83 (National Spatial Reference System 2011)	1116	North American Vertical Datum 1988	5103
LD32431483.las	NAD83 (National Spatial Reference System 2011)	1116	North American Vertical Datum 1988	5103
LD32431486.las	NAD83 (National Spatial Reference System 2011)	1116	North American Vertical Datum 1988	5103
LD32431489.las	NAD83 (National Spatial Reference System 2011)	1116	North American Vertical Datum 1988	5103
LD32431492.las	NAD83 (National Spatial Reference System 2011)	1116	North American Vertical Datum 1988	5103
LD32431495.las	NAD83 (National Spatial Reference System 2011)	1116	North American Vertical Datum 1988	5103
LD32431498.las	NAD83 (National Spatial Reference System 2011)	1116	North American Vertical Datum 1988	5103
LD32431501.las	NAD83 (National Spatial Reference System 2011)	1116	North American Vertical Datum 1988	5103
LD32431504.las	NAD83 (National Spatial Reference System 2011)	1116	North American Vertical Datum 1988	5103
LD32431507.las	NAD83 (National Spatial Reference System 2011)	1116	North American Vertical Datum 1988	5103
LD32431510.las	NAD83 (National Spatial Reference System 2011)	1116	North American Vertical Datum 1988	5103
LD32431513.las	NAD83 (National Spatial Reference System 2011)	1116	North American Vertical Datum 1988	5103
LD32431516.las	NAD83 (National Spatial Reference System 2011)	1116	North American Vertical Datum 1988	5103
LD32431519.las	NAD83 (National Spatial Reference System 2011)	1116	North American Vertical Datum 1988	5103
LD32431522.las	NAD83 (National Spatial Reference System 2011)	1116	North American Vertical Datum 1988	5103
LD32431525.las	NAD83 (National Spatial Reference System 2011)	1116	North American Vertical Datum 1988	5103
LD32431528.las	NAD83 (National Spatial Reference System 2011)	1116	North American Vertical Datum 1988	5103
LD32431531.las	NAD83 (National Spatial Reference System 2011)	1116	North American Vertical Datum 1988	5103

DPH-4 Report on Datums (Tiled Data) - continued

File	Horizontal Datum	EPSG Code	Vertical Datum	EPSG Code
LD32431534.las	NAD83 (National Spatial Reference System 2011)	1116	North American Vertical Datum 1988	5103
LD32431537.las	NAD83 (National Spatial Reference System 2011)	1116	North American Vertical Datum 1988	5103
LD32431540.las	NAD83 (National Spatial Reference System 2011)	1116	North American Vertical Datum 1988	5103
LD32431543.las	NAD83 (National Spatial Reference System 2011)	1116	North American Vertical Datum 1988	5103
LD32431546.las	NAD83 (National Spatial Reference System 2011)	1116	North American Vertical Datum 1988	5103
LD32431549.las	NAD83 (National Spatial Reference System 2011)	1116	North American Vertical Datum 1988	5103
LD32431552.las	NAD83 (National Spatial Reference System 2011)	1116	North American Vertical Datum 1988	5103
LD32431555.las	NAD83 (National Spatial Reference System 2011)	1116	North American Vertical Datum 1988	5103
LD32431558.las	NAD83 (National Spatial Reference System 2011)	1116	North American Vertical Datum 1988	5103
LD32431561.las	NAD83 (National Spatial Reference System 2011)	1116	North American Vertical Datum 1988	5103
LD32431564.las	NAD83 (National Spatial Reference System 2011)	1116	North American Vertical Datum 1988	5103
LD32431567.las	NAD83 (National Spatial Reference System 2011)	1116	North American Vertical Datum 1988	5103
LD32431570.las	NAD83 (National Spatial Reference System 2011)	1116	North American Vertical Datum 1988	5103
LD32431573.las	NAD83 (National Spatial Reference System 2011)	1116	North American Vertical Datum 1988	5103
LD32431576.las	NAD83 (National Spatial Reference System 2011)	1116	North American Vertical Datum 1988	5103
LD32431579.las	NAD83 (National Spatial Reference System 2011)	1116	North American Vertical Datum 1988	5103
LD32431582.las	NAD83 (National Spatial Reference System 2011)	1116	North American Vertical Datum 1988	5103
LD32431585.las	NAD83 (National Spatial Reference System 2011)	1116	North American Vertical Datum 1988	5103
LD32431588.las	NAD83 (National Spatial Reference System 2011)	1116	North American Vertical Datum 1988	5103
LD32431591.las	NAD83 (National Spatial Reference System 2011)	1116	North American Vertical Datum 1988	5103
LD32431594.las	NAD83 (National Spatial Reference System 2011)	1116	North American Vertical Datum 1988	5103
LD32431597.las	NAD83 (National Spatial Reference System 2011)	1116	North American Vertical Datum 1988	5103
LD32431600.las	NAD83 (National Spatial Reference System 2011)	1116	North American Vertical Datum 1988	5103
LD32431603.las	NAD83 (National Spatial Reference System 2011)	1116	North American Vertical Datum 1988	5103
LD32431606.las	NAD83 (National Spatial Reference System 2011)	1116	North American Vertical Datum 1988	5103
LD32461399.las	NAD83 (National Spatial Reference System 2011)	1116	North American Vertical Datum 1988	5103
LD32461402.las	NAD83 (National Spatial Reference System 2011)	1116	North American Vertical Datum 1988	5103
LD32461405.las	NAD83 (National Spatial Reference System 2011)	1116	North American Vertical Datum 1988	5103
LD32461408.las	NAD83 (National Spatial Reference System 2011)	1116	North American Vertical Datum 1988	5103
LD32461411.las	NAD83 (National Spatial Reference System 2011)	1116	North American Vertical Datum 1988	5103
LD32461414.las	NAD83 (National Spatial Reference System 2011)	1116	North American Vertical Datum 1988	5103
LD32461417.las	NAD83 (National Spatial Reference System 2011)	1116	North American Vertical Datum 1988	5103
LD32461420.las	NAD83 (National Spatial Reference System 2011)	1116	North American Vertical Datum 1988	5103
LD32461423.las	NAD83 (National Spatial Reference System 2011)	1116	North American Vertical Datum 1988	5103

DPH-4 Report on Datums (Tiled Data) - continued

File	Horizontal Datum	EPSG Code	Vertical Datum	EPSG Code
LD32461426.las	NAD83 (National Spatial Reference System 2011)	1116	North American Vertical Datum 1988	5103
LD32461429.las	NAD83 (National Spatial Reference System 2011)	1116	North American Vertical Datum 1988	5103
LD32461432.las	NAD83 (National Spatial Reference System 2011)	1116	North American Vertical Datum 1988	5103
LD32461435.las	NAD83 (National Spatial Reference System 2011)	1116	North American Vertical Datum 1988	5103
LD32461438.las	NAD83 (National Spatial Reference System 2011)	1116	North American Vertical Datum 1988	5103
LD32461441.las	NAD83 (National Spatial Reference System 2011)	1116	North American Vertical Datum 1988	5103
LD32461444.las	NAD83 (National Spatial Reference System 2011)	1116	North American Vertical Datum 1988	5103
LD32461447.las	NAD83 (National Spatial Reference System 2011)	1116	North American Vertical Datum 1988	5103
LD32461450.las	NAD83 (National Spatial Reference System 2011)	1116	North American Vertical Datum 1988	5103
LD32461453.las	NAD83 (National Spatial Reference System 2011)	1116	North American Vertical Datum 1988	5103
LD32461456.las	NAD83 (National Spatial Reference System 2011)	1116	North American Vertical Datum 1988	5103
LD32461459.las	NAD83 (National Spatial Reference System 2011)	1116	North American Vertical Datum 1988	5103
LD32461462.las	NAD83 (National Spatial Reference System 2011)	1116	North American Vertical Datum 1988	5103
LD32461465.las	NAD83 (National Spatial Reference System 2011)	1116	North American Vertical Datum 1988	5103
LD32461468.las	NAD83 (National Spatial Reference System 2011)	1116	North American Vertical Datum 1988	5103
LD32461471.las	NAD83 (National Spatial Reference System 2011)	1116	North American Vertical Datum 1988	5103
LD32461474.las	NAD83 (National Spatial Reference System 2011)	1116	North American Vertical Datum 1988	5103
LD32461477.las	NAD83 (National Spatial Reference System 2011)	1116	North American Vertical Datum 1988	5103
LD32461480.las	NAD83 (National Spatial Reference System 2011)	1116	North American Vertical Datum 1988	5103
LD32461483.las	NAD83 (National Spatial Reference System 2011)	1116	North American Vertical Datum 1988	5103
LD32461486.las	NAD83 (National Spatial Reference System 2011)	1116	North American Vertical Datum 1988	5103
LD32461489.las	NAD83 (National Spatial Reference System 2011)	1116	North American Vertical Datum 1988	5103
LD32461492.las	NAD83 (National Spatial Reference System 2011)	1116	North American Vertical Datum 1988	5103
LD32461495.las	NAD83 (National Spatial Reference System 2011)	1116	North American Vertical Datum 1988	5103
LD32461498.las	NAD83 (National Spatial Reference System 2011)	1116	North American Vertical Datum 1988	5103
LD32461501.las	NAD83 (National Spatial Reference System 2011)	1116	North American Vertical Datum 1988	5103
LD32461504.las	NAD83 (National Spatial Reference System 2011)	1116	North American Vertical Datum 1988	5103
LD32461507.las	NAD83 (National Spatial Reference System 2011)	1116	North American Vertical Datum 1988	5103
LD32461510.las	NAD83 (National Spatial Reference System 2011)	1116	North American Vertical Datum 1988	5103
LD32461513.las	NAD83 (National Spatial Reference System 2011)	1116	North American Vertical Datum 1988	5103
LD32461516.las	NAD83 (National Spatial Reference System 2011)	1116	North American Vertical Datum 1988	5103
LD32461519.las	NAD83 (National Spatial Reference System 2011)	1116	North American Vertical Datum 1988	5103
LD32461522.las	NAD83 (National Spatial Reference System 2011)	1116	North American Vertical Datum 1988	5103
LD32461525.las	NAD83 (National Spatial Reference System 2011)	1116	North American Vertical Datum 1988	5103

DPH-4 Report on Datums (Tiled Data) - continued

File	Horizontal Datum	EPSG Code	Vertical Datum	EPSG Code
LD32461528.las	NAD83 (National Spatial Reference System 2011)	1116	North American Vertical Datum 1988	5103
LD32461531.las	NAD83 (National Spatial Reference System 2011)	1116	North American Vertical Datum 1988	5103
LD32461534.las	NAD83 (National Spatial Reference System 2011)	1116	North American Vertical Datum 1988	5103
LD32461537.las	NAD83 (National Spatial Reference System 2011)	1116	North American Vertical Datum 1988	5103
LD32461540.las	NAD83 (National Spatial Reference System 2011)	1116	North American Vertical Datum 1988	5103
LD32461543.las	NAD83 (National Spatial Reference System 2011)	1116	North American Vertical Datum 1988	5103
LD32461546.las	NAD83 (National Spatial Reference System 2011)	1116	North American Vertical Datum 1988	5103
LD32461549.las	NAD83 (National Spatial Reference System 2011)	1116	North American Vertical Datum 1988	5103
LD32461552.las	NAD83 (National Spatial Reference System 2011)	1116	North American Vertical Datum 1988	5103
LD32461555.las	NAD83 (National Spatial Reference System 2011)	1116	North American Vertical Datum 1988	5103
LD32461558.las	NAD83 (National Spatial Reference System 2011)	1116	North American Vertical Datum 1988	5103
LD32461561.las	NAD83 (National Spatial Reference System 2011)	1116	North American Vertical Datum 1988	5103
LD32461564.las	NAD83 (National Spatial Reference System 2011)	1116	North American Vertical Datum 1988	5103
LD32461567.las	NAD83 (National Spatial Reference System 2011)	1116	North American Vertical Datum 1988	5103
LD32461570.las	NAD83 (National Spatial Reference System 2011)	1116	North American Vertical Datum 1988	5103
LD32461573.las	NAD83 (National Spatial Reference System 2011)	1116	North American Vertical Datum 1988	5103
LD32461576.las	NAD83 (National Spatial Reference System 2011)	1116	North American Vertical Datum 1988	5103
LD32461579.las	NAD83 (National Spatial Reference System 2011)	1116	North American Vertical Datum 1988	5103
LD32461582.las	NAD83 (National Spatial Reference System 2011)	1116	North American Vertical Datum 1988	5103
LD32461585.las	NAD83 (National Spatial Reference System 2011)	1116	North American Vertical Datum 1988	5103
LD32461588.las	NAD83 (National Spatial Reference System 2011)	1116	North American Vertical Datum 1988	5103
LD32461591.las	NAD83 (National Spatial Reference System 2011)	1116	North American Vertical Datum 1988	5103
LD32461594.las	NAD83 (National Spatial Reference System 2011)	1116	North American Vertical Datum 1988	5103
LD32461597.las	NAD83 (National Spatial Reference System 2011)	1116	North American Vertical Datum 1988	5103
LD32461600.las	NAD83 (National Spatial Reference System 2011)	1116	North American Vertical Datum 1988	5103
LD32461603.las	NAD83 (National Spatial Reference System 2011)	1116	North American Vertical Datum 1988	5103
LD32461606.las	NAD83 (National Spatial Reference System 2011)	1116	North American Vertical Datum 1988	5103
LD32491402.las	NAD83 (National Spatial Reference System 2011)	1116	North American Vertical Datum 1988	5103
LD32491405.las	NAD83 (National Spatial Reference System 2011)	1116	North American Vertical Datum 1988	5103
LD32491408.las	NAD83 (National Spatial Reference System 2011)	1116	North American Vertical Datum 1988	5103
LD32491411.las	NAD83 (National Spatial Reference System 2011)	1116	North American Vertical Datum 1988	5103
LD32491414.las	NAD83 (National Spatial Reference System 2011)	1116	North American Vertical Datum 1988	5103
LD32491417.las	NAD83 (National Spatial Reference System 2011)	1116	North American Vertical Datum 1988	5103
LD32491420.las	NAD83 (National Spatial Reference System 2011)	1116	North American Vertical Datum 1988	5103

DPH-4 Report on Datums (Tiled Data) - continued

File	Horizontal Datum	EPSG Code	Vertical Datum	EPSG Code
LD32491423.las	NAD83 (National Spatial Reference System 2011)	1116	North American Vertical Datum 1988	5103
LD32491426.las	NAD83 (National Spatial Reference System 2011)	1116	North American Vertical Datum 1988	5103
LD32491429.las	NAD83 (National Spatial Reference System 2011)	1116	North American Vertical Datum 1988	5103
LD32491432.las	NAD83 (National Spatial Reference System 2011)	1116	North American Vertical Datum 1988	5103
LD32491435.las	NAD83 (National Spatial Reference System 2011)	1116	North American Vertical Datum 1988	5103
LD32491438.las	NAD83 (National Spatial Reference System 2011)	1116	North American Vertical Datum 1988	5103
LD32491441.las	NAD83 (National Spatial Reference System 2011)	1116	North American Vertical Datum 1988	5103
LD32491444.las	NAD83 (National Spatial Reference System 2011)	1116	North American Vertical Datum 1988	5103
LD32491447.las	NAD83 (National Spatial Reference System 2011)	1116	North American Vertical Datum 1988	5103
LD32491450.las	NAD83 (National Spatial Reference System 2011)	1116	North American Vertical Datum 1988	5103
LD32491453.las	NAD83 (National Spatial Reference System 2011)	1116	North American Vertical Datum 1988	5103
LD32491456.las	NAD83 (National Spatial Reference System 2011)	1116	North American Vertical Datum 1988	5103
LD32491459.las	NAD83 (National Spatial Reference System 2011)	1116	North American Vertical Datum 1988	5103
LD32491462.las	NAD83 (National Spatial Reference System 2011)	1116	North American Vertical Datum 1988	5103
LD32491465.las	NAD83 (National Spatial Reference System 2011)	1116	North American Vertical Datum 1988	5103
LD32491468.las	NAD83 (National Spatial Reference System 2011)	1116	North American Vertical Datum 1988	5103
LD32491471.las	NAD83 (National Spatial Reference System 2011)	1116	North American Vertical Datum 1988	5103
LD32491474.las	NAD83 (National Spatial Reference System 2011)	1116	North American Vertical Datum 1988	5103
LD32491477.las	NAD83 (National Spatial Reference System 2011)	1116	North American Vertical Datum 1988	5103
LD32491480.las	NAD83 (National Spatial Reference System 2011)	1116	North American Vertical Datum 1988	5103
LD32491483.las	NAD83 (National Spatial Reference System 2011)	1116	North American Vertical Datum 1988	5103
LD32491486.las	NAD83 (National Spatial Reference System 2011)	1116	North American Vertical Datum 1988	5103
LD32491489.las	NAD83 (National Spatial Reference System 2011)	1116	North American Vertical Datum 1988	5103
LD32491492.las	NAD83 (National Spatial Reference System 2011)	1116	North American Vertical Datum 1988	5103
LD32491495.las	NAD83 (National Spatial Reference System 2011)	1116	North American Vertical Datum 1988	5103
LD32491498.las	NAD83 (National Spatial Reference System 2011)	1116	North American Vertical Datum 1988	5103
LD32491501.las	NAD83 (National Spatial Reference System 2011)	1116	North American Vertical Datum 1988	5103
LD32491504.las	NAD83 (National Spatial Reference System 2011)	1116	North American Vertical Datum 1988	5103
LD32491507.las	NAD83 (National Spatial Reference System 2011)	1116	North American Vertical Datum 1988	5103
LD32491510.las	NAD83 (National Spatial Reference System 2011)	1116	North American Vertical Datum 1988	5103
LD32491513.las	NAD83 (National Spatial Reference System 2011)	1116	North American Vertical Datum 1988	5103
LD32491516.las	NAD83 (National Spatial Reference System 2011)	1116	North American Vertical Datum 1988	5103
LD32491519.las	NAD83 (National Spatial Reference System 2011)	1116	North American Vertical Datum 1988	5103
LD32491522.las	NAD83 (National Spatial Reference System 2011)	1116	North American Vertical Datum 1988	5103

DPH-4 Report on Datums (Tiled Data) - continued

File	Horizontal Datum	EPSG Code	Vertical Datum	EPSG Code
LD32491525.las	NAD83 (National Spatial Reference System 2011)	1116	North American Vertical Datum 1988	5103
LD32491528.las	NAD83 (National Spatial Reference System 2011)	1116	North American Vertical Datum 1988	5103
LD32491531.las	NAD83 (National Spatial Reference System 2011)	1116	North American Vertical Datum 1988	5103
LD32491534.las	NAD83 (National Spatial Reference System 2011)	1116	North American Vertical Datum 1988	5103
LD32491537.las	NAD83 (National Spatial Reference System 2011)	1116	North American Vertical Datum 1988	5103
LD32491540.las	NAD83 (National Spatial Reference System 2011)	1116	North American Vertical Datum 1988	5103
LD32491543.las	NAD83 (National Spatial Reference System 2011)	1116	North American Vertical Datum 1988	5103
LD32491546.las	NAD83 (National Spatial Reference System 2011)	1116	North American Vertical Datum 1988	5103
LD32491549.las	NAD83 (National Spatial Reference System 2011)	1116	North American Vertical Datum 1988	5103
LD32491552.las	NAD83 (National Spatial Reference System 2011)	1116	North American Vertical Datum 1988	5103
LD32491555.las	NAD83 (National Spatial Reference System 2011)	1116	North American Vertical Datum 1988	5103
LD32491558.las	NAD83 (National Spatial Reference System 2011)	1116	North American Vertical Datum 1988	5103
LD32491561.las	NAD83 (National Spatial Reference System 2011)	1116	North American Vertical Datum 1988	5103
LD32491564.las	NAD83 (National Spatial Reference System 2011)	1116	North American Vertical Datum 1988	5103
LD32491567.las	NAD83 (National Spatial Reference System 2011)	1116	North American Vertical Datum 1988	5103
LD32491570.las	NAD83 (National Spatial Reference System 2011)	1116	North American Vertical Datum 1988	5103
LD32491573.las	NAD83 (National Spatial Reference System 2011)	1116	North American Vertical Datum 1988	5103
LD32491576.las	NAD83 (National Spatial Reference System 2011)	1116	North American Vertical Datum 1988	5103
LD32491579.las	NAD83 (National Spatial Reference System 2011)	1116	North American Vertical Datum 1988	5103
LD32491582.las	NAD83 (National Spatial Reference System 2011)	1116	North American Vertical Datum 1988	5103
LD32491585.las	NAD83 (National Spatial Reference System 2011)	1116	North American Vertical Datum 1988	5103
LD32491588.las	NAD83 (National Spatial Reference System 2011)	1116	North American Vertical Datum 1988	5103
LD32491591.las	NAD83 (National Spatial Reference System 2011)	1116	North American Vertical Datum 1988	5103
LD32491594.las	NAD83 (National Spatial Reference System 2011)	1116	North American Vertical Datum 1988	5103
LD32491597.las	NAD83 (National Spatial Reference System 2011)	1116	North American Vertical Datum 1988	5103
LD32491600.las	NAD83 (National Spatial Reference System 2011)	1116	North American Vertical Datum 1988	5103
LD32491603.las	NAD83 (National Spatial Reference System 2011)	1116	North American Vertical Datum 1988	5103
LD32491606.las	NAD83 (National Spatial Reference System 2011)	1116	North American Vertical Datum 1988	5103
LD32521399.las	NAD83 (National Spatial Reference System 2011)	1116	North American Vertical Datum 1988	5103
LD32521402.las	NAD83 (National Spatial Reference System 2011)	1116	North American Vertical Datum 1988	5103
LD32521405.las	NAD83 (National Spatial Reference System 2011)	1116	North American Vertical Datum 1988	5103
LD32521408.las	NAD83 (National Spatial Reference System 2011)	1116	North American Vertical Datum 1988	5103
LD32521411.las	NAD83 (National Spatial Reference System 2011)	1116	North American Vertical Datum 1988	5103
LD32521414.las	NAD83 (National Spatial Reference System 2011)	1116	North American Vertical Datum 1988	5103

DPH-4 Report on Datums (Tiled Data) - continued

File	Horizontal Datum	EPSG Code	Vertical Datum	EPSG Code
LD32521417.las	NAD83 (National Spatial Reference System 2011)	1116	North American Vertical Datum 1988	5103
LD32521420.las	NAD83 (National Spatial Reference System 2011)	1116	North American Vertical Datum 1988	5103
LD32521423.las	NAD83 (National Spatial Reference System 2011)	1116	North American Vertical Datum 1988	5103
LD32521426.las	NAD83 (National Spatial Reference System 2011)	1116	North American Vertical Datum 1988	5103
LD32521429.las	NAD83 (National Spatial Reference System 2011)	1116	North American Vertical Datum 1988	5103
LD32521432.las	NAD83 (National Spatial Reference System 2011)	1116	North American Vertical Datum 1988	5103
LD32521435.las	NAD83 (National Spatial Reference System 2011)	1116	North American Vertical Datum 1988	5103
LD32521438.las	NAD83 (National Spatial Reference System 2011)	1116	North American Vertical Datum 1988	5103
LD32521441.las	NAD83 (National Spatial Reference System 2011)	1116	North American Vertical Datum 1988	5103
LD32521444.las	NAD83 (National Spatial Reference System 2011)	1116	North American Vertical Datum 1988	5103
LD32521447.las	NAD83 (National Spatial Reference System 2011)	1116	North American Vertical Datum 1988	5103
LD32521450.las	NAD83 (National Spatial Reference System 2011)	1116	North American Vertical Datum 1988	5103
LD32521453.las	NAD83 (National Spatial Reference System 2011)	1116	North American Vertical Datum 1988	5103
LD32521456.las	NAD83 (National Spatial Reference System 2011)	1116	North American Vertical Datum 1988	5103
LD32521459.las	NAD83 (National Spatial Reference System 2011)	1116	North American Vertical Datum 1988	5103
LD32521462.las	NAD83 (National Spatial Reference System 2011)	1116	North American Vertical Datum 1988	5103
LD32521465.las	NAD83 (National Spatial Reference System 2011)	1116	North American Vertical Datum 1988	5103
LD32521468.las	NAD83 (National Spatial Reference System 2011)	1116	North American Vertical Datum 1988	5103
LD32521471.las	NAD83 (National Spatial Reference System 2011)	1116	North American Vertical Datum 1988	5103
LD32521474.las	NAD83 (National Spatial Reference System 2011)	1116	North American Vertical Datum 1988	5103
LD32521477.las	NAD83 (National Spatial Reference System 2011)	1116	North American Vertical Datum 1988	5103
LD32521480.las	NAD83 (National Spatial Reference System 2011)	1116	North American Vertical Datum 1988	5103
LD32521483.las	NAD83 (National Spatial Reference System 2011)	1116	North American Vertical Datum 1988	5103
LD32521486.las	NAD83 (National Spatial Reference System 2011)	1116	North American Vertical Datum 1988	5103
LD32521489.las	NAD83 (National Spatial Reference System 2011)	1116	North American Vertical Datum 1988	5103
LD32521492.las	NAD83 (National Spatial Reference System 2011)	1116	North American Vertical Datum 1988	5103
LD32521495.las	NAD83 (National Spatial Reference System 2011)	1116	North American Vertical Datum 1988	5103
LD32521498.las	NAD83 (National Spatial Reference System 2011)	1116	North American Vertical Datum 1988	5103
LD32521501.las	NAD83 (National Spatial Reference System 2011)	1116	North American Vertical Datum 1988	5103
LD32521504.las	NAD83 (National Spatial Reference System 2011)	1116	North American Vertical Datum 1988	5103
LD32521507.las	NAD83 (National Spatial Reference System 2011)	1116	North American Vertical Datum 1988	5103
LD32521510.las	NAD83 (National Spatial Reference System 2011)	1116	North American Vertical Datum 1988	5103
LD32521513.las	NAD83 (National Spatial Reference System 2011)	1116	North American Vertical Datum 1988	5103
LD32521516.las	NAD83 (National Spatial Reference System 2011)	1116	North American Vertical Datum 1988	5103

DPH-4 Report on Datums (Tiled Data) - continued

File	Horizontal Datum	EPSG Code	Vertical Datum	EPSG Code
LD32521519.las	NAD83 (National Spatial Reference System 2011)	1116	North American Vertical Datum 1988	5103
LD32521522.las	NAD83 (National Spatial Reference System 2011)	1116	North American Vertical Datum 1988	5103
LD32521525.las	NAD83 (National Spatial Reference System 2011)	1116	North American Vertical Datum 1988	5103
LD32521528.las	NAD83 (National Spatial Reference System 2011)	1116	North American Vertical Datum 1988	5103
LD32521531.las	NAD83 (National Spatial Reference System 2011)	1116	North American Vertical Datum 1988	5103
LD32521534.las	NAD83 (National Spatial Reference System 2011)	1116	North American Vertical Datum 1988	5103
LD32521537.las	NAD83 (National Spatial Reference System 2011)	1116	North American Vertical Datum 1988	5103
LD32521540.las	NAD83 (National Spatial Reference System 2011)	1116	North American Vertical Datum 1988	5103
LD32521543.las	NAD83 (National Spatial Reference System 2011)	1116	North American Vertical Datum 1988	5103
LD32521546.las	NAD83 (National Spatial Reference System 2011)	1116	North American Vertical Datum 1988	5103
LD32521549.las	NAD83 (National Spatial Reference System 2011)	1116	North American Vertical Datum 1988	5103
LD32521552.las	NAD83 (National Spatial Reference System 2011)	1116	North American Vertical Datum 1988	5103
LD32521555.las	NAD83 (National Spatial Reference System 2011)	1116	North American Vertical Datum 1988	5103
LD32521558.las	NAD83 (National Spatial Reference System 2011)	1116	North American Vertical Datum 1988	5103
LD32521561.las	NAD83 (National Spatial Reference System 2011)	1116	North American Vertical Datum 1988	5103
LD32521564.las	NAD83 (National Spatial Reference System 2011)	1116	North American Vertical Datum 1988	5103
LD32521567.las	NAD83 (National Spatial Reference System 2011)	1116	North American Vertical Datum 1988	5103
LD32521570.las	NAD83 (National Spatial Reference System 2011)	1116	North American Vertical Datum 1988	5103
LD32521573.las	NAD83 (National Spatial Reference System 2011)	1116	North American Vertical Datum 1988	5103
LD32521576.las	NAD83 (National Spatial Reference System 2011)	1116	North American Vertical Datum 1988	5103
LD32521579.las	NAD83 (National Spatial Reference System 2011)	1116	North American Vertical Datum 1988	5103
LD32521582.las	NAD83 (National Spatial Reference System 2011)	1116	North American Vertical Datum 1988	5103
LD32521585.las	NAD83 (National Spatial Reference System 2011)	1116	North American Vertical Datum 1988	5103
LD32521588.las	NAD83 (National Spatial Reference System 2011)	1116	North American Vertical Datum 1988	5103
LD32521591.las	NAD83 (National Spatial Reference System 2011)	1116	North American Vertical Datum 1988	5103
LD32521594.las	NAD83 (National Spatial Reference System 2011)	1116	North American Vertical Datum 1988	5103
LD32521597.las	NAD83 (National Spatial Reference System 2011)	1116	North American Vertical Datum 1988	5103
LD32521600.las	NAD83 (National Spatial Reference System 2011)	1116	North American Vertical Datum 1988	5103
LD32521603.las	NAD83 (National Spatial Reference System 2011)	1116	North American Vertical Datum 1988	5103
LD32521606.las	NAD83 (National Spatial Reference System 2011)	1116	North American Vertical Datum 1988	5103
LD32551396.las	NAD83 (National Spatial Reference System 2011)	1116	North American Vertical Datum 1988	5103
LD32551399.las	NAD83 (National Spatial Reference System 2011)	1116	North American Vertical Datum 1988	5103
LD32551402.las	NAD83 (National Spatial Reference System 2011)	1116	North American Vertical Datum 1988	5103
LD32551405.las	NAD83 (National Spatial Reference System 2011)	1116	North American Vertical Datum 1988	5103

DPH-4 Report on Datums (Tiled Data) - continued

File	Horizontal Datum	EPSG Code	Vertical Datum	EPSG Code
LD32551408.las	NAD83 (National Spatial Reference System 2011)	1116	North American Vertical Datum 1988	5103
LD32551411.las	NAD83 (National Spatial Reference System 2011)	1116	North American Vertical Datum 1988	5103
LD32551414.las	NAD83 (National Spatial Reference System 2011)	1116	North American Vertical Datum 1988	5103
LD32551417.las	NAD83 (National Spatial Reference System 2011)	1116	North American Vertical Datum 1988	5103
LD32551420.las	NAD83 (National Spatial Reference System 2011)	1116	North American Vertical Datum 1988	5103
LD32551423.las	NAD83 (National Spatial Reference System 2011)	1116	North American Vertical Datum 1988	5103
LD32551426.las	NAD83 (National Spatial Reference System 2011)	1116	North American Vertical Datum 1988	5103
LD32551429.las	NAD83 (National Spatial Reference System 2011)	1116	North American Vertical Datum 1988	5103
LD32551432.las	NAD83 (National Spatial Reference System 2011)	1116	North American Vertical Datum 1988	5103
LD32551435.las	NAD83 (National Spatial Reference System 2011)	1116	North American Vertical Datum 1988	5103
LD32551438.las	NAD83 (National Spatial Reference System 2011)	1116	North American Vertical Datum 1988	5103
LD32551441.las	NAD83 (National Spatial Reference System 2011)	1116	North American Vertical Datum 1988	5103
LD32551444.las	NAD83 (National Spatial Reference System 2011)	1116	North American Vertical Datum 1988	5103
LD32551447.las	NAD83 (National Spatial Reference System 2011)	1116	North American Vertical Datum 1988	5103
LD32551450.las	NAD83 (National Spatial Reference System 2011)	1116	North American Vertical Datum 1988	5103
LD32551453.las	NAD83 (National Spatial Reference System 2011)	1116	North American Vertical Datum 1988	5103
LD32551456.las	NAD83 (National Spatial Reference System 2011)	1116	North American Vertical Datum 1988	5103
LD32551459.las	NAD83 (National Spatial Reference System 2011)	1116	North American Vertical Datum 1988	5103
LD32551462.las	NAD83 (National Spatial Reference System 2011)	1116	North American Vertical Datum 1988	5103
LD32551465.las	NAD83 (National Spatial Reference System 2011)	1116	North American Vertical Datum 1988	5103
LD32551468.las	NAD83 (National Spatial Reference System 2011)	1116	North American Vertical Datum 1988	5103
LD32551471.las	NAD83 (National Spatial Reference System 2011)	1116	North American Vertical Datum 1988	5103
LD32551474.las	NAD83 (National Spatial Reference System 2011)	1116	North American Vertical Datum 1988	5103
LD32551477.las	NAD83 (National Spatial Reference System 2011)	1116	North American Vertical Datum 1988	5103
LD32551480.las	NAD83 (National Spatial Reference System 2011)	1116	North American Vertical Datum 1988	5103
LD32551483.las	NAD83 (National Spatial Reference System 2011)	1116	North American Vertical Datum 1988	5103
LD32551486.las	NAD83 (National Spatial Reference System 2011)	1116	North American Vertical Datum 1988	5103
LD32551489.las	NAD83 (National Spatial Reference System 2011)	1116	North American Vertical Datum 1988	5103
LD32551492.las	NAD83 (National Spatial Reference System 2011)	1116	North American Vertical Datum 1988	5103
LD32551495.las	NAD83 (National Spatial Reference System 2011)	1116	North American Vertical Datum 1988	5103
LD32551498.las	NAD83 (National Spatial Reference System 2011)	1116	North American Vertical Datum 1988	5103
LD32551501.las	NAD83 (National Spatial Reference System 2011)	1116	North American Vertical Datum 1988	5103
LD32551504.las	NAD83 (National Spatial Reference System 2011)	1116	North American Vertical Datum 1988	5103
LD32551507.las	NAD83 (National Spatial Reference System 2011)	1116	North American Vertical Datum 1988	5103

DPH-4 Report on Datums (Tiled Data) - continued

File	Horizontal Datum	EPSG Code	Vertical Datum	EPSG Code
LD32551510.las	NAD83 (National Spatial Reference System 2011)	1116	North American Vertical Datum 1988	5103
LD32551513.las	NAD83 (National Spatial Reference System 2011)	1116	North American Vertical Datum 1988	5103
LD32551516.las	NAD83 (National Spatial Reference System 2011)	1116	North American Vertical Datum 1988	5103
LD32551519.las	NAD83 (National Spatial Reference System 2011)	1116	North American Vertical Datum 1988	5103
LD32551522.las	NAD83 (National Spatial Reference System 2011)	1116	North American Vertical Datum 1988	5103
LD32551525.las	NAD83 (National Spatial Reference System 2011)	1116	North American Vertical Datum 1988	5103
LD32551528.las	NAD83 (National Spatial Reference System 2011)	1116	North American Vertical Datum 1988	5103
LD32551531.las	NAD83 (National Spatial Reference System 2011)	1116	North American Vertical Datum 1988	5103
LD32551534.las	NAD83 (National Spatial Reference System 2011)	1116	North American Vertical Datum 1988	5103
LD32551537.las	NAD83 (National Spatial Reference System 2011)	1116	North American Vertical Datum 1988	5103
LD32551540.las	NAD83 (National Spatial Reference System 2011)	1116	North American Vertical Datum 1988	5103
LD32551543.las	NAD83 (National Spatial Reference System 2011)	1116	North American Vertical Datum 1988	5103
LD32551546.las	NAD83 (National Spatial Reference System 2011)	1116	North American Vertical Datum 1988	5103
LD32551549.las	NAD83 (National Spatial Reference System 2011)	1116	North American Vertical Datum 1988	5103
LD32551552.las	NAD83 (National Spatial Reference System 2011)	1116	North American Vertical Datum 1988	5103
LD32551555.las	NAD83 (National Spatial Reference System 2011)	1116	North American Vertical Datum 1988	5103
LD32551558.las	NAD83 (National Spatial Reference System 2011)	1116	North American Vertical Datum 1988	5103
LD32551561.las	NAD83 (National Spatial Reference System 2011)	1116	North American Vertical Datum 1988	5103
LD32551564.las	NAD83 (National Spatial Reference System 2011)	1116	North American Vertical Datum 1988	5103
LD32551567.las	NAD83 (National Spatial Reference System 2011)	1116	North American Vertical Datum 1988	5103
LD32551570.las	NAD83 (National Spatial Reference System 2011)	1116	North American Vertical Datum 1988	5103
LD32551573.las	NAD83 (National Spatial Reference System 2011)	1116	North American Vertical Datum 1988	5103
LD32551576.las	NAD83 (National Spatial Reference System 2011)	1116	North American Vertical Datum 1988	5103
LD32551579.las	NAD83 (National Spatial Reference System 2011)	1116	North American Vertical Datum 1988	5103
LD32551582.las	NAD83 (National Spatial Reference System 2011)	1116	North American Vertical Datum 1988	5103
LD32551585.las	NAD83 (National Spatial Reference System 2011)	1116	North American Vertical Datum 1988	5103
LD32551588.las	NAD83 (National Spatial Reference System 2011)	1116	North American Vertical Datum 1988	5103
LD32551591.las	NAD83 (National Spatial Reference System 2011)	1116	North American Vertical Datum 1988	5103
LD32551594.las	NAD83 (National Spatial Reference System 2011)	1116	North American Vertical Datum 1988	5103
LD32551597.las	NAD83 (National Spatial Reference System 2011)	1116	North American Vertical Datum 1988	5103
LD32551600.las	NAD83 (National Spatial Reference System 2011)	1116	North American Vertical Datum 1988	5103
LD32551603.las	NAD83 (National Spatial Reference System 2011)	1116	North American Vertical Datum 1988	5103
LD32551606.las	NAD83 (National Spatial Reference System 2011)	1116	North American Vertical Datum 1988	5103
LD32581396.las	NAD83 (National Spatial Reference System 2011)	1116	North American Vertical Datum 1988	5103

DPH-4 Report on Datums (Tiled Data) - continued

File	Horizontal Datum	EPSG Code	Vertical Datum	EPSG Code
LD32581399.las	NAD83 (National Spatial Reference System 2011)	1116	North American Vertical Datum 1988	5103
LD32581402.las	NAD83 (National Spatial Reference System 2011)	1116	North American Vertical Datum 1988	5103
LD32581405.las	NAD83 (National Spatial Reference System 2011)	1116	North American Vertical Datum 1988	5103
LD32581408.las	NAD83 (National Spatial Reference System 2011)	1116	North American Vertical Datum 1988	5103
LD32581411.las	NAD83 (National Spatial Reference System 2011)	1116	North American Vertical Datum 1988	5103
LD32581414.las	NAD83 (National Spatial Reference System 2011)	1116	North American Vertical Datum 1988	5103
LD32581417.las	NAD83 (National Spatial Reference System 2011)	1116	North American Vertical Datum 1988	5103
LD32581420.las	NAD83 (National Spatial Reference System 2011)	1116	North American Vertical Datum 1988	5103
LD32581423.las	NAD83 (National Spatial Reference System 2011)	1116	North American Vertical Datum 1988	5103
LD32581426.las	NAD83 (National Spatial Reference System 2011)	1116	North American Vertical Datum 1988	5103
LD32581429.las	NAD83 (National Spatial Reference System 2011)	1116	North American Vertical Datum 1988	5103
LD32581432.las	NAD83 (National Spatial Reference System 2011)	1116	North American Vertical Datum 1988	5103
LD32581435.las	NAD83 (National Spatial Reference System 2011)	1116	North American Vertical Datum 1988	5103
LD32581438.las	NAD83 (National Spatial Reference System 2011)	1116	North American Vertical Datum 1988	5103
LD32581441.las	NAD83 (National Spatial Reference System 2011)	1116	North American Vertical Datum 1988	5103
LD32581444.las	NAD83 (National Spatial Reference System 2011)	1116	North American Vertical Datum 1988	5103
LD32581447.las	NAD83 (National Spatial Reference System 2011)	1116	North American Vertical Datum 1988	5103
LD32581450.las	NAD83 (National Spatial Reference System 2011)	1116	North American Vertical Datum 1988	5103
LD32581453.las	NAD83 (National Spatial Reference System 2011)	1116	North American Vertical Datum 1988	5103
LD32581456.las	NAD83 (National Spatial Reference System 2011)	1116	North American Vertical Datum 1988	5103
LD32581459.las	NAD83 (National Spatial Reference System 2011)	1116	North American Vertical Datum 1988	5103
LD32581462.las	NAD83 (National Spatial Reference System 2011)	1116	North American Vertical Datum 1988	5103
LD32581465.las	NAD83 (National Spatial Reference System 2011)	1116	North American Vertical Datum 1988	5103
LD32581468.las	NAD83 (National Spatial Reference System 2011)	1116	North American Vertical Datum 1988	5103
LD32581471.las	NAD83 (National Spatial Reference System 2011)	1116	North American Vertical Datum 1988	5103
LD32581474.las	NAD83 (National Spatial Reference System 2011)	1116	North American Vertical Datum 1988	5103
LD32581477.las	NAD83 (National Spatial Reference System 2011)	1116	North American Vertical Datum 1988	5103
LD32581480.las	NAD83 (National Spatial Reference System 2011)	1116	North American Vertical Datum 1988	5103
LD32581483.las	NAD83 (National Spatial Reference System 2011)	1116	North American Vertical Datum 1988	5103
LD32581486.las	NAD83 (National Spatial Reference System 2011)	1116	North American Vertical Datum 1988	5103
LD32581489.las	NAD83 (National Spatial Reference System 2011)	1116	North American Vertical Datum 1988	5103
LD32581492.las	NAD83 (National Spatial Reference System 2011)	1116	North American Vertical Datum 1988	5103
LD32581495.las	NAD83 (National Spatial Reference System 2011)	1116	North American Vertical Datum 1988	5103
LD32581498.las	NAD83 (National Spatial Reference System 2011)	1116	North American Vertical Datum 1988	5103

DPH-4 Report on Datums (Tiled Data) - continued

File	Horizontal Datum	EPSG Code	Vertical Datum	EPSG Code
LD32581501.las	NAD83 (National Spatial Reference System 2011)	1116	North American Vertical Datum 1988	5103
LD32581504.las	NAD83 (National Spatial Reference System 2011)	1116	North American Vertical Datum 1988	5103
LD32581507.las	NAD83 (National Spatial Reference System 2011)	1116	North American Vertical Datum 1988	5103
LD32581510.las	NAD83 (National Spatial Reference System 2011)	1116	North American Vertical Datum 1988	5103
LD32581513.las	NAD83 (National Spatial Reference System 2011)	1116	North American Vertical Datum 1988	5103
LD32581516.las	NAD83 (National Spatial Reference System 2011)	1116	North American Vertical Datum 1988	5103
LD32581519.las	NAD83 (National Spatial Reference System 2011)	1116	North American Vertical Datum 1988	5103
LD32581522.las	NAD83 (National Spatial Reference System 2011)	1116	North American Vertical Datum 1988	5103
LD32581525.las	NAD83 (National Spatial Reference System 2011)	1116	North American Vertical Datum 1988	5103
LD32581528.las	NAD83 (National Spatial Reference System 2011)	1116	North American Vertical Datum 1988	5103
LD32581531.las	NAD83 (National Spatial Reference System 2011)	1116	North American Vertical Datum 1988	5103
LD32581534.las	NAD83 (National Spatial Reference System 2011)	1116	North American Vertical Datum 1988	5103
LD32581537.las	NAD83 (National Spatial Reference System 2011)	1116	North American Vertical Datum 1988	5103
LD32581540.las	NAD83 (National Spatial Reference System 2011)	1116	North American Vertical Datum 1988	5103
LD32581543.las	NAD83 (National Spatial Reference System 2011)	1116	North American Vertical Datum 1988	5103
LD32581546.las	NAD83 (National Spatial Reference System 2011)	1116	North American Vertical Datum 1988	5103
LD32581549.las	NAD83 (National Spatial Reference System 2011)	1116	North American Vertical Datum 1988	5103
LD32581552.las	NAD83 (National Spatial Reference System 2011)	1116	North American Vertical Datum 1988	5103
LD32581555.las	NAD83 (National Spatial Reference System 2011)	1116	North American Vertical Datum 1988	5103
LD32581558.las	NAD83 (National Spatial Reference System 2011)	1116	North American Vertical Datum 1988	5103
LD32581561.las	NAD83 (National Spatial Reference System 2011)	1116	North American Vertical Datum 1988	5103
LD32581564.las	NAD83 (National Spatial Reference System 2011)	1116	North American Vertical Datum 1988	5103
LD32581567.las	NAD83 (National Spatial Reference System 2011)	1116	North American Vertical Datum 1988	5103
LD32581570.las	NAD83 (National Spatial Reference System 2011)	1116	North American Vertical Datum 1988	5103
LD32581573.las	NAD83 (National Spatial Reference System 2011)	1116	North American Vertical Datum 1988	5103
LD32581576.las	NAD83 (National Spatial Reference System 2011)	1116	North American Vertical Datum 1988	5103
LD32581579.las	NAD83 (National Spatial Reference System 2011)	1116	North American Vertical Datum 1988	5103
LD32581582.las	NAD83 (National Spatial Reference System 2011)	1116	North American Vertical Datum 1988	5103
LD32581585.las	NAD83 (National Spatial Reference System 2011)	1116	North American Vertical Datum 1988	5103
LD32581588.las	NAD83 (National Spatial Reference System 2011)	1116	North American Vertical Datum 1988	5103
LD32581591.las	NAD83 (National Spatial Reference System 2011)	1116	North American Vertical Datum 1988	5103
LD32581594.las	NAD83 (National Spatial Reference System 2011)	1116	North American Vertical Datum 1988	5103
LD32581597.las	NAD83 (National Spatial Reference System 2011)	1116	North American Vertical Datum 1988	5103
LD32581600.las	NAD83 (National Spatial Reference System 2011)	1116	North American Vertical Datum 1988	5103

DPH-4 Report on Datums (Tiled Data) - continued

File	Horizontal Datum	EPSG Code	Vertical Datum	EPSG Code
LD32581603.las	NAD83 (National Spatial Reference System 2011)	1116	North American Vertical Datum 1988	5103
LD32581606.las	NAD83 (National Spatial Reference System 2011)	1116	North American Vertical Datum 1988	5103
LD32611396.las	NAD83 (National Spatial Reference System 2011)	1116	North American Vertical Datum 1988	5103
LD32611399.las	NAD83 (National Spatial Reference System 2011)	1116	North American Vertical Datum 1988	5103
LD32611402.las	NAD83 (National Spatial Reference System 2011)	1116	North American Vertical Datum 1988	5103
LD32611405.las	NAD83 (National Spatial Reference System 2011)	1116	North American Vertical Datum 1988	5103
LD32611408.las	NAD83 (National Spatial Reference System 2011)	1116	North American Vertical Datum 1988	5103
LD32611411.las	NAD83 (National Spatial Reference System 2011)	1116	North American Vertical Datum 1988	5103
LD32611414.las	NAD83 (National Spatial Reference System 2011)	1116	North American Vertical Datum 1988	5103
LD32611417.las	NAD83 (National Spatial Reference System 2011)	1116	North American Vertical Datum 1988	5103
LD32611420.las	NAD83 (National Spatial Reference System 2011)	1116	North American Vertical Datum 1988	5103
LD32611423.las	NAD83 (National Spatial Reference System 2011)	1116	North American Vertical Datum 1988	5103
LD32611426.las	NAD83 (National Spatial Reference System 2011)	1116	North American Vertical Datum 1988	5103
LD32611429.las	NAD83 (National Spatial Reference System 2011)	1116	North American Vertical Datum 1988	5103
LD32611432.las	NAD83 (National Spatial Reference System 2011)	1116	North American Vertical Datum 1988	5103
LD32611435.las	NAD83 (National Spatial Reference System 2011)	1116	North American Vertical Datum 1988	5103
LD32611438.las	NAD83 (National Spatial Reference System 2011)	1116	North American Vertical Datum 1988	5103
LD32611441.las	NAD83 (National Spatial Reference System 2011)	1116	North American Vertical Datum 1988	5103
LD32611444.las	NAD83 (National Spatial Reference System 2011)	1116	North American Vertical Datum 1988	5103
LD32611447.las	NAD83 (National Spatial Reference System 2011)	1116	North American Vertical Datum 1988	5103
LD32611450.las	NAD83 (National Spatial Reference System 2011)	1116	North American Vertical Datum 1988	5103
LD32611453.las	NAD83 (National Spatial Reference System 2011)	1116	North American Vertical Datum 1988	5103
LD32611456.las	NAD83 (National Spatial Reference System 2011)	1116	North American Vertical Datum 1988	5103
LD32611459.las	NAD83 (National Spatial Reference System 2011)	1116	North American Vertical Datum 1988	5103
LD32611462.las	NAD83 (National Spatial Reference System 2011)	1116	North American Vertical Datum 1988	5103
LD32611465.las	NAD83 (National Spatial Reference System 2011)	1116	North American Vertical Datum 1988	5103
LD32611468.las	NAD83 (National Spatial Reference System 2011)	1116	North American Vertical Datum 1988	5103
LD32611471.las	NAD83 (National Spatial Reference System 2011)	1116	North American Vertical Datum 1988	5103
LD32611474.las	NAD83 (National Spatial Reference System 2011)	1116	North American Vertical Datum 1988	5103
LD32611477.las	NAD83 (National Spatial Reference System 2011)	1116	North American Vertical Datum 1988	5103
LD32611480.las	NAD83 (National Spatial Reference System 2011)	1116	North American Vertical Datum 1988	5103
LD32611483.las	NAD83 (National Spatial Reference System 2011)	1116	North American Vertical Datum 1988	5103
LD32611486.las	NAD83 (National Spatial Reference System 2011)	1116	North American Vertical Datum 1988	5103
LD32611489.las	NAD83 (National Spatial Reference System 2011)	1116	North American Vertical Datum 1988	5103

DPH-4 Report on Datums (Tiled Data) - continued

File	Horizontal Datum	EPSG Code	Vertical Datum	EPSG Code
LD32611492.las	NAD83 (National Spatial Reference System 2011)	1116	North American Vertical Datum 1988	5103
LD32611495.las	NAD83 (National Spatial Reference System 2011)	1116	North American Vertical Datum 1988	5103
LD32611498.las	NAD83 (National Spatial Reference System 2011)	1116	North American Vertical Datum 1988	5103
LD32611501.las	NAD83 (National Spatial Reference System 2011)	1116	North American Vertical Datum 1988	5103
LD32611504.las	NAD83 (National Spatial Reference System 2011)	1116	North American Vertical Datum 1988	5103
LD32611507.las	NAD83 (National Spatial Reference System 2011)	1116	North American Vertical Datum 1988	5103
LD32611510.las	NAD83 (National Spatial Reference System 2011)	1116	North American Vertical Datum 1988	5103
LD32611513.las	NAD83 (National Spatial Reference System 2011)	1116	North American Vertical Datum 1988	5103
LD32611516.las	NAD83 (National Spatial Reference System 2011)	1116	North American Vertical Datum 1988	5103
LD32611519.las	NAD83 (National Spatial Reference System 2011)	1116	North American Vertical Datum 1988	5103
LD32611522.las	NAD83 (National Spatial Reference System 2011)	1116	North American Vertical Datum 1988	5103
LD32611525.las	NAD83 (National Spatial Reference System 2011)	1116	North American Vertical Datum 1988	5103
LD32611528.las	NAD83 (National Spatial Reference System 2011)	1116	North American Vertical Datum 1988	5103
LD32611531.las	NAD83 (National Spatial Reference System 2011)	1116	North American Vertical Datum 1988	5103
LD32611534.las	NAD83 (National Spatial Reference System 2011)	1116	North American Vertical Datum 1988	5103
LD32611537.las	NAD83 (National Spatial Reference System 2011)	1116	North American Vertical Datum 1988	5103
LD32611540.las	NAD83 (National Spatial Reference System 2011)	1116	North American Vertical Datum 1988	5103
LD32611543.las	NAD83 (National Spatial Reference System 2011)	1116	North American Vertical Datum 1988	5103
LD32611546.las	NAD83 (National Spatial Reference System 2011)	1116	North American Vertical Datum 1988	5103
LD32611549.las	NAD83 (National Spatial Reference System 2011)	1116	North American Vertical Datum 1988	5103
LD32611552.las	NAD83 (National Spatial Reference System 2011)	1116	North American Vertical Datum 1988	5103
LD32611555.las	NAD83 (National Spatial Reference System 2011)	1116	North American Vertical Datum 1988	5103
LD32611558.las	NAD83 (National Spatial Reference System 2011)	1116	North American Vertical Datum 1988	5103
LD32611561.las	NAD83 (National Spatial Reference System 2011)	1116	North American Vertical Datum 1988	5103
LD32611564.las	NAD83 (National Spatial Reference System 2011)	1116	North American Vertical Datum 1988	5103
LD32611567.las	NAD83 (National Spatial Reference System 2011)	1116	North American Vertical Datum 1988	5103
LD32611570.las	NAD83 (National Spatial Reference System 2011)	1116	North American Vertical Datum 1988	5103
LD32611573.las	NAD83 (National Spatial Reference System 2011)	1116	North American Vertical Datum 1988	5103
LD32611576.las	NAD83 (National Spatial Reference System 2011)	1116	North American Vertical Datum 1988	5103
LD32611579.las	NAD83 (National Spatial Reference System 2011)	1116	North American Vertical Datum 1988	5103
LD32611582.las	NAD83 (National Spatial Reference System 2011)	1116	North American Vertical Datum 1988	5103
LD32611585.las	NAD83 (National Spatial Reference System 2011)	1116	North American Vertical Datum 1988	5103
LD32611588.las	NAD83 (National Spatial Reference System 2011)	1116	North American Vertical Datum 1988	5103
LD32611591.las	NAD83 (National Spatial Reference System 2011)	1116	North American Vertical Datum 1988	5103

DPH-4 Report on Datums (Tiled Data) - continued

File	Horizontal Datum	EPSG Code	Vertical Datum	EPSG Code
LD32611594.las	NAD83 (National Spatial Reference System 2011)	1116	North American Vertical Datum 1988	5103
LD32611597.las	NAD83 (National Spatial Reference System 2011)	1116	North American Vertical Datum 1988	5103
LD32611600.las	NAD83 (National Spatial Reference System 2011)	1116	North American Vertical Datum 1988	5103
LD32611603.las	NAD83 (National Spatial Reference System 2011)	1116	North American Vertical Datum 1988	5103
LD32611606.las	NAD83 (National Spatial Reference System 2011)	1116	North American Vertical Datum 1988	5103
LD32641396.las	NAD83 (National Spatial Reference System 2011)	1116	North American Vertical Datum 1988	5103
LD32641399.las	NAD83 (National Spatial Reference System 2011)	1116	North American Vertical Datum 1988	5103
LD32641402.las	NAD83 (National Spatial Reference System 2011)	1116	North American Vertical Datum 1988	5103
LD32641405.las	NAD83 (National Spatial Reference System 2011)	1116	North American Vertical Datum 1988	5103
LD32641408.las	NAD83 (National Spatial Reference System 2011)	1116	North American Vertical Datum 1988	5103
LD32641411.las	NAD83 (National Spatial Reference System 2011)	1116	North American Vertical Datum 1988	5103
LD32641414.las	NAD83 (National Spatial Reference System 2011)	1116	North American Vertical Datum 1988	5103
LD32641417.las	NAD83 (National Spatial Reference System 2011)	1116	North American Vertical Datum 1988	5103
LD32641420.las	NAD83 (National Spatial Reference System 2011)	1116	North American Vertical Datum 1988	5103
LD32641423.las	NAD83 (National Spatial Reference System 2011)	1116	North American Vertical Datum 1988	5103
LD32641426.las	NAD83 (National Spatial Reference System 2011)	1116	North American Vertical Datum 1988	5103
LD32641429.las	NAD83 (National Spatial Reference System 2011)	1116	North American Vertical Datum 1988	5103
LD32641432.las	NAD83 (National Spatial Reference System 2011)	1116	North American Vertical Datum 1988	5103
LD32641435.las	NAD83 (National Spatial Reference System 2011)	1116	North American Vertical Datum 1988	5103
LD32641438.las	NAD83 (National Spatial Reference System 2011)	1116	North American Vertical Datum 1988	5103
LD32641441.las	NAD83 (National Spatial Reference System 2011)	1116	North American Vertical Datum 1988	5103
LD32641444.las	NAD83 (National Spatial Reference System 2011)	1116	North American Vertical Datum 1988	5103
LD32641447.las	NAD83 (National Spatial Reference System 2011)	1116	North American Vertical Datum 1988	5103
LD32641450.las	NAD83 (National Spatial Reference System 2011)	1116	North American Vertical Datum 1988	5103
LD32641453.las	NAD83 (National Spatial Reference System 2011)	1116	North American Vertical Datum 1988	5103
LD32641456.las	NAD83 (National Spatial Reference System 2011)	1116	North American Vertical Datum 1988	5103
LD32641459.las	NAD83 (National Spatial Reference System 2011)	1116	North American Vertical Datum 1988	5103
LD32641462.las	NAD83 (National Spatial Reference System 2011)	1116	North American Vertical Datum 1988	5103
LD32641465.las	NAD83 (National Spatial Reference System 2011)	1116	North American Vertical Datum 1988	5103
LD32641468.las	NAD83 (National Spatial Reference System 2011)	1116	North American Vertical Datum 1988	5103
LD32641471.las	NAD83 (National Spatial Reference System 2011)	1116	North American Vertical Datum 1988	5103
LD32641474.las	NAD83 (National Spatial Reference System 2011)	1116	North American Vertical Datum 1988	5103
LD32641477.las	NAD83 (National Spatial Reference System 2011)	1116	North American Vertical Datum 1988	5103
LD32641480.las	NAD83 (National Spatial Reference System 2011)	1116	North American Vertical Datum 1988	5103

DPH-4 Report on Datums (Tiled Data) - continued

File	Horizontal Datum	EPSG Code	Vertical Datum	EPSG Code
LD32641483.las	NAD83 (National Spatial Reference System 2011)	1116	North American Vertical Datum 1988	5103
LD32641486.las	NAD83 (National Spatial Reference System 2011)	1116	North American Vertical Datum 1988	5103
LD32641489.las	NAD83 (National Spatial Reference System 2011)	1116	North American Vertical Datum 1988	5103
LD32641492.las	NAD83 (National Spatial Reference System 2011)	1116	North American Vertical Datum 1988	5103
LD32641495.las	NAD83 (National Spatial Reference System 2011)	1116	North American Vertical Datum 1988	5103
LD32641498.las	NAD83 (National Spatial Reference System 2011)	1116	North American Vertical Datum 1988	5103
LD32641501.las	NAD83 (National Spatial Reference System 2011)	1116	North American Vertical Datum 1988	5103
LD32641504.las	NAD83 (National Spatial Reference System 2011)	1116	North American Vertical Datum 1988	5103
LD32641507.las	NAD83 (National Spatial Reference System 2011)	1116	North American Vertical Datum 1988	5103
LD32641510.las	NAD83 (National Spatial Reference System 2011)	1116	North American Vertical Datum 1988	5103
LD32641513.las	NAD83 (National Spatial Reference System 2011)	1116	North American Vertical Datum 1988	5103
LD32641516.las	NAD83 (National Spatial Reference System 2011)	1116	North American Vertical Datum 1988	5103
LD32641519.las	NAD83 (National Spatial Reference System 2011)	1116	North American Vertical Datum 1988	5103
LD32641522.las	NAD83 (National Spatial Reference System 2011)	1116	North American Vertical Datum 1988	5103
LD32641525.las	NAD83 (National Spatial Reference System 2011)	1116	North American Vertical Datum 1988	5103
LD32641528.las	NAD83 (National Spatial Reference System 2011)	1116	North American Vertical Datum 1988	5103
LD32641531.las	NAD83 (National Spatial Reference System 2011)	1116	North American Vertical Datum 1988	5103
LD32641534.las	NAD83 (National Spatial Reference System 2011)	1116	North American Vertical Datum 1988	5103
LD32641537.las	NAD83 (National Spatial Reference System 2011)	1116	North American Vertical Datum 1988	5103
LD32641540.las	NAD83 (National Spatial Reference System 2011)	1116	North American Vertical Datum 1988	5103
LD32641543.las	NAD83 (National Spatial Reference System 2011)	1116	North American Vertical Datum 1988	5103
LD32641546.las	NAD83 (National Spatial Reference System 2011)	1116	North American Vertical Datum 1988	5103
LD32641549.las	NAD83 (National Spatial Reference System 2011)	1116	North American Vertical Datum 1988	5103
LD32641552.las	NAD83 (National Spatial Reference System 2011)	1116	North American Vertical Datum 1988	5103
LD32641555.las	NAD83 (National Spatial Reference System 2011)	1116	North American Vertical Datum 1988	5103
LD32641558.las	NAD83 (National Spatial Reference System 2011)	1116	North American Vertical Datum 1988	5103
LD32641561.las	NAD83 (National Spatial Reference System 2011)	1116	North American Vertical Datum 1988	5103
LD32641564.las	NAD83 (National Spatial Reference System 2011)	1116	North American Vertical Datum 1988	5103
LD32641567.las	NAD83 (National Spatial Reference System 2011)	1116	North American Vertical Datum 1988	5103
LD32641570.las	NAD83 (National Spatial Reference System 2011)	1116	North American Vertical Datum 1988	5103
LD32641573.las	NAD83 (National Spatial Reference System 2011)	1116	North American Vertical Datum 1988	5103
LD32641576.las	NAD83 (National Spatial Reference System 2011)	1116	North American Vertical Datum 1988	5103
LD32641579.las	NAD83 (National Spatial Reference System 2011)	1116	North American Vertical Datum 1988	5103
LD32641582.las	NAD83 (National Spatial Reference System 2011)	1116	North American Vertical Datum 1988	5103

DPH-4 Report on Datums (Tiled Data) - continued

File	Horizontal Datum	EPSG Code	Vertical Datum	EPSG Code
LD32641585.las	NAD83 (National Spatial Reference System 2011)	1116	North American Vertical Datum 1988	5103
LD32641588.las	NAD83 (National Spatial Reference System 2011)	1116	North American Vertical Datum 1988	5103
LD32641591.las	NAD83 (National Spatial Reference System 2011)	1116	North American Vertical Datum 1988	5103
LD32641594.las	NAD83 (National Spatial Reference System 2011)	1116	North American Vertical Datum 1988	5103
LD32641597.las	NAD83 (National Spatial Reference System 2011)	1116	North American Vertical Datum 1988	5103
LD32641600.las	NAD83 (National Spatial Reference System 2011)	1116	North American Vertical Datum 1988	5103
LD32641603.las	NAD83 (National Spatial Reference System 2011)	1116	North American Vertical Datum 1988	5103
LD32641606.las	NAD83 (National Spatial Reference System 2011)	1116	North American Vertical Datum 1988	5103
LD32671396.las	NAD83 (National Spatial Reference System 2011)	1116	North American Vertical Datum 1988	5103
LD32671399.las	NAD83 (National Spatial Reference System 2011)	1116	North American Vertical Datum 1988	5103
LD32671402.las	NAD83 (National Spatial Reference System 2011)	1116	North American Vertical Datum 1988	5103
LD32671405.las	NAD83 (National Spatial Reference System 2011)	1116	North American Vertical Datum 1988	5103
LD32671408.las	NAD83 (National Spatial Reference System 2011)	1116	North American Vertical Datum 1988	5103
LD32671411.las	NAD83 (National Spatial Reference System 2011)	1116	North American Vertical Datum 1988	5103
LD32671414.las	NAD83 (National Spatial Reference System 2011)	1116	North American Vertical Datum 1988	5103
LD32671417.las	NAD83 (National Spatial Reference System 2011)	1116	North American Vertical Datum 1988	5103
LD32671420.las	NAD83 (National Spatial Reference System 2011)	1116	North American Vertical Datum 1988	5103
LD32671423.las	NAD83 (National Spatial Reference System 2011)	1116	North American Vertical Datum 1988	5103
LD32671426.las	NAD83 (National Spatial Reference System 2011)	1116	North American Vertical Datum 1988	5103
LD32671429.las	NAD83 (National Spatial Reference System 2011)	1116	North American Vertical Datum 1988	5103
LD32671432.las	NAD83 (National Spatial Reference System 2011)	1116	North American Vertical Datum 1988	5103
LD32671435.las	NAD83 (National Spatial Reference System 2011)	1116	North American Vertical Datum 1988	5103
LD32671438.las	NAD83 (National Spatial Reference System 2011)	1116	North American Vertical Datum 1988	5103
LD32671441.las	NAD83 (National Spatial Reference System 2011)	1116	North American Vertical Datum 1988	5103
LD32671444.las	NAD83 (National Spatial Reference System 2011)	1116	North American Vertical Datum 1988	5103
LD32671447.las	NAD83 (National Spatial Reference System 2011)	1116	North American Vertical Datum 1988	5103
LD32671450.las	NAD83 (National Spatial Reference System 2011)	1116	North American Vertical Datum 1988	5103
LD32671453.las	NAD83 (National Spatial Reference System 2011)	1116	North American Vertical Datum 1988	5103
LD32671456.las	NAD83 (National Spatial Reference System 2011)	1116	North American Vertical Datum 1988	5103
LD32671459.las	NAD83 (National Spatial Reference System 2011)	1116	North American Vertical Datum 1988	5103
LD32671462.las	NAD83 (National Spatial Reference System 2011)	1116	North American Vertical Datum 1988	5103
LD32671465.las	NAD83 (National Spatial Reference System 2011)	1116	North American Vertical Datum 1988	5103
LD32671468.las	NAD83 (National Spatial Reference System 2011)	1116	North American Vertical Datum 1988	5103
LD32671471.las	NAD83 (National Spatial Reference System 2011)	1116	North American Vertical Datum 1988	5103

DPH-4 Report on Datums (Tiled Data) - continued

File	Horizontal Datum	EPSG Code	Vertical Datum	EPSG Code
LD32671474.las	NAD83 (National Spatial Reference System 2011)	1116	North American Vertical Datum 1988	5103
LD32671477.las	NAD83 (National Spatial Reference System 2011)	1116	North American Vertical Datum 1988	5103
LD32671480.las	NAD83 (National Spatial Reference System 2011)	1116	North American Vertical Datum 1988	5103
LD32671483.las	NAD83 (National Spatial Reference System 2011)	1116	North American Vertical Datum 1988	5103
LD32671486.las	NAD83 (National Spatial Reference System 2011)	1116	North American Vertical Datum 1988	5103
LD32671489.las	NAD83 (National Spatial Reference System 2011)	1116	North American Vertical Datum 1988	5103
LD32671492.las	NAD83 (National Spatial Reference System 2011)	1116	North American Vertical Datum 1988	5103
LD32671495.las	NAD83 (National Spatial Reference System 2011)	1116	North American Vertical Datum 1988	5103
LD32671498.las	NAD83 (National Spatial Reference System 2011)	1116	North American Vertical Datum 1988	5103
LD32671501.las	NAD83 (National Spatial Reference System 2011)	1116	North American Vertical Datum 1988	5103
LD32671504.las	NAD83 (National Spatial Reference System 2011)	1116	North American Vertical Datum 1988	5103
LD32671507.las	NAD83 (National Spatial Reference System 2011)	1116	North American Vertical Datum 1988	5103
LD32671510.las	NAD83 (National Spatial Reference System 2011)	1116	North American Vertical Datum 1988	5103
LD32671513.las	NAD83 (National Spatial Reference System 2011)	1116	North American Vertical Datum 1988	5103
LD32671516.las	NAD83 (National Spatial Reference System 2011)	1116	North American Vertical Datum 1988	5103
LD32671519.las	NAD83 (National Spatial Reference System 2011)	1116	North American Vertical Datum 1988	5103
LD32671522.las	NAD83 (National Spatial Reference System 2011)	1116	North American Vertical Datum 1988	5103
LD32671525.las	NAD83 (National Spatial Reference System 2011)	1116	North American Vertical Datum 1988	5103
LD32671528.las	NAD83 (National Spatial Reference System 2011)	1116	North American Vertical Datum 1988	5103
LD32671531.las	NAD83 (National Spatial Reference System 2011)	1116	North American Vertical Datum 1988	5103
LD32671534.las	NAD83 (National Spatial Reference System 2011)	1116	North American Vertical Datum 1988	5103
LD32671537.las	NAD83 (National Spatial Reference System 2011)	1116	North American Vertical Datum 1988	5103
LD32671540.las	NAD83 (National Spatial Reference System 2011)	1116	North American Vertical Datum 1988	5103
LD32671543.las	NAD83 (National Spatial Reference System 2011)	1116	North American Vertical Datum 1988	5103
LD32671546.las	NAD83 (National Spatial Reference System 2011)	1116	North American Vertical Datum 1988	5103
LD32671549.las	NAD83 (National Spatial Reference System 2011)	1116	North American Vertical Datum 1988	5103
LD32671552.las	NAD83 (National Spatial Reference System 2011)	1116	North American Vertical Datum 1988	5103
LD32671555.las	NAD83 (National Spatial Reference System 2011)	1116	North American Vertical Datum 1988	5103
LD32671558.las	NAD83 (National Spatial Reference System 2011)	1116	North American Vertical Datum 1988	5103
LD32671561.las	NAD83 (National Spatial Reference System 2011)	1116	North American Vertical Datum 1988	5103
LD32671564.las	NAD83 (National Spatial Reference System 2011)	1116	North American Vertical Datum 1988	5103
LD32671567.las	NAD83 (National Spatial Reference System 2011)	1116	North American Vertical Datum 1988	5103
LD32671570.las	NAD83 (National Spatial Reference System 2011)	1116	North American Vertical Datum 1988	5103
LD32671573.las	NAD83 (National Spatial Reference System 2011)	1116	North American Vertical Datum 1988	5103

DPH-4 Report on Datums (Tiled Data) - continued

File	Horizontal Datum	EPSG Code	Vertical Datum	EPSG Code
LD32671576.las	NAD83 (National Spatial Reference System 2011)	1116	North American Vertical Datum 1988	5103
LD32671579.las	NAD83 (National Spatial Reference System 2011)	1116	North American Vertical Datum 1988	5103
LD32671582.las	NAD83 (National Spatial Reference System 2011)	1116	North American Vertical Datum 1988	5103
LD32671585.las	NAD83 (National Spatial Reference System 2011)	1116	North American Vertical Datum 1988	5103
LD32671588.las	NAD83 (National Spatial Reference System 2011)	1116	North American Vertical Datum 1988	5103
LD32671591.las	NAD83 (National Spatial Reference System 2011)	1116	North American Vertical Datum 1988	5103
LD32671594.las	NAD83 (National Spatial Reference System 2011)	1116	North American Vertical Datum 1988	5103
LD32671597.las	NAD83 (National Spatial Reference System 2011)	1116	North American Vertical Datum 1988	5103
LD32671600.las	NAD83 (National Spatial Reference System 2011)	1116	North American Vertical Datum 1988	5103
LD32671603.las	NAD83 (National Spatial Reference System 2011)	1116	North American Vertical Datum 1988	5103
LD32671606.las	NAD83 (National Spatial Reference System 2011)	1116	North American Vertical Datum 1988	5103
LD32701396.las	NAD83 (National Spatial Reference System 2011)	1116	North American Vertical Datum 1988	5103
LD32701399.las	NAD83 (National Spatial Reference System 2011)	1116	North American Vertical Datum 1988	5103
LD32701402.las	NAD83 (National Spatial Reference System 2011)	1116	North American Vertical Datum 1988	5103
LD32701405.las	NAD83 (National Spatial Reference System 2011)	1116	North American Vertical Datum 1988	5103
LD32701408.las	NAD83 (National Spatial Reference System 2011)	1116	North American Vertical Datum 1988	5103
LD32701411.las	NAD83 (National Spatial Reference System 2011)	1116	North American Vertical Datum 1988	5103
LD32701414.las	NAD83 (National Spatial Reference System 2011)	1116	North American Vertical Datum 1988	5103
LD32701417.las	NAD83 (National Spatial Reference System 2011)	1116	North American Vertical Datum 1988	5103
LD32701420.las	NAD83 (National Spatial Reference System 2011)	1116	North American Vertical Datum 1988	5103
LD32701423.las	NAD83 (National Spatial Reference System 2011)	1116	North American Vertical Datum 1988	5103
LD32701426.las	NAD83 (National Spatial Reference System 2011)	1116	North American Vertical Datum 1988	5103
LD32701429.las	NAD83 (National Spatial Reference System 2011)	1116	North American Vertical Datum 1988	5103
LD32701432.las	NAD83 (National Spatial Reference System 2011)	1116	North American Vertical Datum 1988	5103
LD32701435.las	NAD83 (National Spatial Reference System 2011)	1116	North American Vertical Datum 1988	5103
LD32701438.las	NAD83 (National Spatial Reference System 2011)	1116	North American Vertical Datum 1988	5103
LD32701441.las	NAD83 (National Spatial Reference System 2011)	1116	North American Vertical Datum 1988	5103
LD32701444.las	NAD83 (National Spatial Reference System 2011)	1116	North American Vertical Datum 1988	5103
LD32701447.las	NAD83 (National Spatial Reference System 2011)	1116	North American Vertical Datum 1988	5103
LD32701450.las	NAD83 (National Spatial Reference System 2011)	1116	North American Vertical Datum 1988	5103
LD32701453.las	NAD83 (National Spatial Reference System 2011)	1116	North American Vertical Datum 1988	5103
LD32701456.las	NAD83 (National Spatial Reference System 2011)	1116	North American Vertical Datum 1988	5103
LD32701459.las	NAD83 (National Spatial Reference System 2011)	1116	North American Vertical Datum 1988	5103
LD32701462.las	NAD83 (National Spatial Reference System 2011)	1116	North American Vertical Datum 1988	5103

DPH-4 Report on Datums (Tiled Data) - continued

File	Horizontal Datum	EPSG Code	Vertical Datum	EPSG Code
LD32701465.las	NAD83 (National Spatial Reference System 2011)	1116	North American Vertical Datum 1988	5103
LD32701468.las	NAD83 (National Spatial Reference System 2011)	1116	North American Vertical Datum 1988	5103
LD32701471.las	NAD83 (National Spatial Reference System 2011)	1116	North American Vertical Datum 1988	5103
LD32701474.las	NAD83 (National Spatial Reference System 2011)	1116	North American Vertical Datum 1988	5103
LD32701477.las	NAD83 (National Spatial Reference System 2011)	1116	North American Vertical Datum 1988	5103
LD32701480.las	NAD83 (National Spatial Reference System 2011)	1116	North American Vertical Datum 1988	5103
LD32701483.las	NAD83 (National Spatial Reference System 2011)	1116	North American Vertical Datum 1988	5103
LD32701486.las	NAD83 (National Spatial Reference System 2011)	1116	North American Vertical Datum 1988	5103
LD32701489.las	NAD83 (National Spatial Reference System 2011)	1116	North American Vertical Datum 1988	5103
LD32701492.las	NAD83 (National Spatial Reference System 2011)	1116	North American Vertical Datum 1988	5103
LD32701495.las	NAD83 (National Spatial Reference System 2011)	1116	North American Vertical Datum 1988	5103
LD32701498.las	NAD83 (National Spatial Reference System 2011)	1116	North American Vertical Datum 1988	5103
LD32701501.las	NAD83 (National Spatial Reference System 2011)	1116	North American Vertical Datum 1988	5103
LD32701504.las	NAD83 (National Spatial Reference System 2011)	1116	North American Vertical Datum 1988	5103
LD32701507.las	NAD83 (National Spatial Reference System 2011)	1116	North American Vertical Datum 1988	5103
LD32701510.las	NAD83 (National Spatial Reference System 2011)	1116	North American Vertical Datum 1988	5103
LD32701513.las	NAD83 (National Spatial Reference System 2011)	1116	North American Vertical Datum 1988	5103
LD32701516.las	NAD83 (National Spatial Reference System 2011)	1116	North American Vertical Datum 1988	5103
LD32701519.las	NAD83 (National Spatial Reference System 2011)	1116	North American Vertical Datum 1988	5103
LD32701522.las	NAD83 (National Spatial Reference System 2011)	1116	North American Vertical Datum 1988	5103
LD32701525.las	NAD83 (National Spatial Reference System 2011)	1116	North American Vertical Datum 1988	5103
LD32701528.las	NAD83 (National Spatial Reference System 2011)	1116	North American Vertical Datum 1988	5103
LD32701531.las	NAD83 (National Spatial Reference System 2011)	1116	North American Vertical Datum 1988	5103
LD32701534.las	NAD83 (National Spatial Reference System 2011)	1116	North American Vertical Datum 1988	5103
LD32701537.las	NAD83 (National Spatial Reference System 2011)	1116	North American Vertical Datum 1988	5103
LD32701540.las	NAD83 (National Spatial Reference System 2011)	1116	North American Vertical Datum 1988	5103
LD32701543.las	NAD83 (National Spatial Reference System 2011)	1116	North American Vertical Datum 1988	5103
LD32701546.las	NAD83 (National Spatial Reference System 2011)	1116	North American Vertical Datum 1988	5103
LD32701549.las	NAD83 (National Spatial Reference System 2011)	1116	North American Vertical Datum 1988	5103
LD32701552.las	NAD83 (National Spatial Reference System 2011)	1116	North American Vertical Datum 1988	5103
LD32701555.las	NAD83 (National Spatial Reference System 2011)	1116	North American Vertical Datum 1988	5103
LD32701558.las	NAD83 (National Spatial Reference System 2011)	1116	North American Vertical Datum 1988	5103
LD32701561.las	NAD83 (National Spatial Reference System 2011)	1116	North American Vertical Datum 1988	5103
LD32701564.las	NAD83 (National Spatial Reference System 2011)	1116	North American Vertical Datum 1988	5103

DPH-4 Report on Datums (Tiled Data) - continued

File	Horizontal Datum	EPSG Code	Vertical Datum	EPSG Code
LD32701567.las	NAD83 (National Spatial Reference System 2011)	1116	North American Vertical Datum 1988	5103
LD32701570.las	NAD83 (National Spatial Reference System 2011)	1116	North American Vertical Datum 1988	5103
LD32701573.las	NAD83 (National Spatial Reference System 2011)	1116	North American Vertical Datum 1988	5103
LD32701576.las	NAD83 (National Spatial Reference System 2011)	1116	North American Vertical Datum 1988	5103
LD32701579.las	NAD83 (National Spatial Reference System 2011)	1116	North American Vertical Datum 1988	5103
LD32701582.las	NAD83 (National Spatial Reference System 2011)	1116	North American Vertical Datum 1988	5103
LD32701585.las	NAD83 (National Spatial Reference System 2011)	1116	North American Vertical Datum 1988	5103
LD32701588.las	NAD83 (National Spatial Reference System 2011)	1116	North American Vertical Datum 1988	5103
LD32701591.las	NAD83 (National Spatial Reference System 2011)	1116	North American Vertical Datum 1988	5103
LD32701594.las	NAD83 (National Spatial Reference System 2011)	1116	North American Vertical Datum 1988	5103
LD32701597.las	NAD83 (National Spatial Reference System 2011)	1116	North American Vertical Datum 1988	5103
LD32701600.las	NAD83 (National Spatial Reference System 2011)	1116	North American Vertical Datum 1988	5103
LD32701603.las	NAD83 (National Spatial Reference System 2011)	1116	North American Vertical Datum 1988	5103
LD32701606.las	NAD83 (National Spatial Reference System 2011)	1116	North American Vertical Datum 1988	5103
LD32731396.las	NAD83 (National Spatial Reference System 2011)	1116	North American Vertical Datum 1988	5103
LD32731399.las	NAD83 (National Spatial Reference System 2011)	1116	North American Vertical Datum 1988	5103
LD32731402.las	NAD83 (National Spatial Reference System 2011)	1116	North American Vertical Datum 1988	5103
LD32731405.las	NAD83 (National Spatial Reference System 2011)	1116	North American Vertical Datum 1988	5103
LD32731408.las	NAD83 (National Spatial Reference System 2011)	1116	North American Vertical Datum 1988	5103
LD32731411.las	NAD83 (National Spatial Reference System 2011)	1116	North American Vertical Datum 1988	5103
LD32731414.las	NAD83 (National Spatial Reference System 2011)	1116	North American Vertical Datum 1988	5103
LD32731417.las	NAD83 (National Spatial Reference System 2011)	1116	North American Vertical Datum 1988	5103
LD32731420.las	NAD83 (National Spatial Reference System 2011)	1116	North American Vertical Datum 1988	5103
LD32731423.las	NAD83 (National Spatial Reference System 2011)	1116	North American Vertical Datum 1988	5103
LD32731426.las	NAD83 (National Spatial Reference System 2011)	1116	North American Vertical Datum 1988	5103
LD32731429.las	NAD83 (National Spatial Reference System 2011)	1116	North American Vertical Datum 1988	5103
LD32731432.las	NAD83 (National Spatial Reference System 2011)	1116	North American Vertical Datum 1988	5103
LD32731435.las	NAD83 (National Spatial Reference System 2011)	1116	North American Vertical Datum 1988	5103
LD32731438.las	NAD83 (National Spatial Reference System 2011)	1116	North American Vertical Datum 1988	5103
LD32731441.las	NAD83 (National Spatial Reference System 2011)	1116	North American Vertical Datum 1988	5103
LD32731444.las	NAD83 (National Spatial Reference System 2011)	1116	North American Vertical Datum 1988	5103
LD32731447.las	NAD83 (National Spatial Reference System 2011)	1116	North American Vertical Datum 1988	5103
LD32731450.las	NAD83 (National Spatial Reference System 2011)	1116	North American Vertical Datum 1988	5103
LD32731453.las	NAD83 (National Spatial Reference System 2011)	1116	North American Vertical Datum 1988	5103

DPH-4 Report on Datums (Tiled Data) - continued

File	Horizontal Datum	EPSG Code	Vertical Datum	EPSG Code
LD32731456.las	NAD83 (National Spatial Reference System 2011)	1116	North American Vertical Datum 1988	5103
LD32731459.las	NAD83 (National Spatial Reference System 2011)	1116	North American Vertical Datum 1988	5103
LD32731462.las	NAD83 (National Spatial Reference System 2011)	1116	North American Vertical Datum 1988	5103
LD32731465.las	NAD83 (National Spatial Reference System 2011)	1116	North American Vertical Datum 1988	5103
LD32731468.las	NAD83 (National Spatial Reference System 2011)	1116	North American Vertical Datum 1988	5103
LD32731471.las	NAD83 (National Spatial Reference System 2011)	1116	North American Vertical Datum 1988	5103
LD32731474.las	NAD83 (National Spatial Reference System 2011)	1116	North American Vertical Datum 1988	5103
LD32731477.las	NAD83 (National Spatial Reference System 2011)	1116	North American Vertical Datum 1988	5103
LD32731480.las	NAD83 (National Spatial Reference System 2011)	1116	North American Vertical Datum 1988	5103
LD32731483.las	NAD83 (National Spatial Reference System 2011)	1116	North American Vertical Datum 1988	5103
LD32731486.las	NAD83 (National Spatial Reference System 2011)	1116	North American Vertical Datum 1988	5103
LD32731489.las	NAD83 (National Spatial Reference System 2011)	1116	North American Vertical Datum 1988	5103
LD32731492.las	NAD83 (National Spatial Reference System 2011)	1116	North American Vertical Datum 1988	5103
LD32731495.las	NAD83 (National Spatial Reference System 2011)	1116	North American Vertical Datum 1988	5103
LD32731498.las	NAD83 (National Spatial Reference System 2011)	1116	North American Vertical Datum 1988	5103
LD32731501.las	NAD83 (National Spatial Reference System 2011)	1116	North American Vertical Datum 1988	5103
LD32731504.las	NAD83 (National Spatial Reference System 2011)	1116	North American Vertical Datum 1988	5103
LD32731507.las	NAD83 (National Spatial Reference System 2011)	1116	North American Vertical Datum 1988	5103
LD32731510.las	NAD83 (National Spatial Reference System 2011)	1116	North American Vertical Datum 1988	5103
LD32731513.las	NAD83 (National Spatial Reference System 2011)	1116	North American Vertical Datum 1988	5103
LD32731516.las	NAD83 (National Spatial Reference System 2011)	1116	North American Vertical Datum 1988	5103
LD32731519.las	NAD83 (National Spatial Reference System 2011)	1116	North American Vertical Datum 1988	5103
LD32731522.las	NAD83 (National Spatial Reference System 2011)	1116	North American Vertical Datum 1988	5103
LD32731525.las	NAD83 (National Spatial Reference System 2011)	1116	North American Vertical Datum 1988	5103
LD32731528.las	NAD83 (National Spatial Reference System 2011)	1116	North American Vertical Datum 1988	5103
LD32731531.las	NAD83 (National Spatial Reference System 2011)	1116	North American Vertical Datum 1988	5103
LD32731534.las	NAD83 (National Spatial Reference System 2011)	1116	North American Vertical Datum 1988	5103
LD32731537.las	NAD83 (National Spatial Reference System 2011)	1116	North American Vertical Datum 1988	5103
LD32731540.las	NAD83 (National Spatial Reference System 2011)	1116	North American Vertical Datum 1988	5103
LD32731543.las	NAD83 (National Spatial Reference System 2011)	1116	North American Vertical Datum 1988	5103
LD32731546.las	NAD83 (National Spatial Reference System 2011)	1116	North American Vertical Datum 1988	5103
LD32731549.las	NAD83 (National Spatial Reference System 2011)	1116	North American Vertical Datum 1988	5103
LD32731552.las	NAD83 (National Spatial Reference System 2011)	1116	North American Vertical Datum 1988	5103
LD32731555.las	NAD83 (National Spatial Reference System 2011)	1116	North American Vertical Datum 1988	5103

DPH-4 Report on Datums (Tiled Data) - continued

File	Horizontal Datum	EPSG Code	Vertical Datum	EPSG Code
LD32731558.las	NAD83 (National Spatial Reference System 2011)	1116	North American Vertical Datum 1988	5103
LD32731561.las	NAD83 (National Spatial Reference System 2011)	1116	North American Vertical Datum 1988	5103
LD32731564.las	NAD83 (National Spatial Reference System 2011)	1116	North American Vertical Datum 1988	5103
LD32731567.las	NAD83 (National Spatial Reference System 2011)	1116	North American Vertical Datum 1988	5103
LD32731570.las	NAD83 (National Spatial Reference System 2011)	1116	North American Vertical Datum 1988	5103
LD32731573.las	NAD83 (National Spatial Reference System 2011)	1116	North American Vertical Datum 1988	5103
LD32731576.las	NAD83 (National Spatial Reference System 2011)	1116	North American Vertical Datum 1988	5103
LD32731579.las	NAD83 (National Spatial Reference System 2011)	1116	North American Vertical Datum 1988	5103
LD32731582.las	NAD83 (National Spatial Reference System 2011)	1116	North American Vertical Datum 1988	5103
LD32731585.las	NAD83 (National Spatial Reference System 2011)	1116	North American Vertical Datum 1988	5103
LD32731588.las	NAD83 (National Spatial Reference System 2011)	1116	North American Vertical Datum 1988	5103
LD32731591.las	NAD83 (National Spatial Reference System 2011)	1116	North American Vertical Datum 1988	5103
LD32731594.las	NAD83 (National Spatial Reference System 2011)	1116	North American Vertical Datum 1988	5103
LD32731597.las	NAD83 (National Spatial Reference System 2011)	1116	North American Vertical Datum 1988	5103
LD32731600.las	NAD83 (National Spatial Reference System 2011)	1116	North American Vertical Datum 1988	5103
LD32731603.las	NAD83 (National Spatial Reference System 2011)	1116	North American Vertical Datum 1988	5103
LD32731606.las	NAD83 (National Spatial Reference System 2011)	1116	North American Vertical Datum 1988	5103
LD32761396.las	NAD83 (National Spatial Reference System 2011)	1116	North American Vertical Datum 1988	5103
LD32761399.las	NAD83 (National Spatial Reference System 2011)	1116	North American Vertical Datum 1988	5103
LD32761402.las	NAD83 (National Spatial Reference System 2011)	1116	North American Vertical Datum 1988	5103
LD32761405.las	NAD83 (National Spatial Reference System 2011)	1116	North American Vertical Datum 1988	5103
LD32761408.las	NAD83 (National Spatial Reference System 2011)	1116	North American Vertical Datum 1988	5103
LD32761411.las	NAD83 (National Spatial Reference System 2011)	1116	North American Vertical Datum 1988	5103
LD32761414.las	NAD83 (National Spatial Reference System 2011)	1116	North American Vertical Datum 1988	5103
LD32761417.las	NAD83 (National Spatial Reference System 2011)	1116	North American Vertical Datum 1988	5103
LD32761420.las	NAD83 (National Spatial Reference System 2011)	1116	North American Vertical Datum 1988	5103
LD32761423.las	NAD83 (National Spatial Reference System 2011)	1116	North American Vertical Datum 1988	5103
LD32761426.las	NAD83 (National Spatial Reference System 2011)	1116	North American Vertical Datum 1988	5103
LD32761429.las	NAD83 (National Spatial Reference System 2011)	1116	North American Vertical Datum 1988	5103
LD32761432.las	NAD83 (National Spatial Reference System 2011)	1116	North American Vertical Datum 1988	5103
LD32761435.las	NAD83 (National Spatial Reference System 2011)	1116	North American Vertical Datum 1988	5103
LD32761438.las	NAD83 (National Spatial Reference System 2011)	1116	North American Vertical Datum 1988	5103
LD32761441.las	NAD83 (National Spatial Reference System 2011)	1116	North American Vertical Datum 1988	5103
LD32761444.las	NAD83 (National Spatial Reference System 2011)	1116	North American Vertical Datum 1988	5103

DPH-4 Report on Datums (Tiled Data) - continued

File	Horizontal Datum	EPSG Code	Vertical Datum	EPSG Code
LD32761447.las	NAD83 (National Spatial Reference System 2011)	1116	North American Vertical Datum 1988	5103
LD32761450.las	NAD83 (National Spatial Reference System 2011)	1116	North American Vertical Datum 1988	5103
LD32761453.las	NAD83 (National Spatial Reference System 2011)	1116	North American Vertical Datum 1988	5103
LD32761456.las	NAD83 (National Spatial Reference System 2011)	1116	North American Vertical Datum 1988	5103
LD32761459.las	NAD83 (National Spatial Reference System 2011)	1116	North American Vertical Datum 1988	5103
LD32761462.las	NAD83 (National Spatial Reference System 2011)	1116	North American Vertical Datum 1988	5103
LD32761465.las	NAD83 (National Spatial Reference System 2011)	1116	North American Vertical Datum 1988	5103
LD32761468.las	NAD83 (National Spatial Reference System 2011)	1116	North American Vertical Datum 1988	5103
LD32761471.las	NAD83 (National Spatial Reference System 2011)	1116	North American Vertical Datum 1988	5103
LD32761474.las	NAD83 (National Spatial Reference System 2011)	1116	North American Vertical Datum 1988	5103
LD32761477.las	NAD83 (National Spatial Reference System 2011)	1116	North American Vertical Datum 1988	5103
LD32761480.las	NAD83 (National Spatial Reference System 2011)	1116	North American Vertical Datum 1988	5103
LD32761483.las	NAD83 (National Spatial Reference System 2011)	1116	North American Vertical Datum 1988	5103
LD32761486.las	NAD83 (National Spatial Reference System 2011)	1116	North American Vertical Datum 1988	5103
LD32761489.las	NAD83 (National Spatial Reference System 2011)	1116	North American Vertical Datum 1988	5103
LD32761492.las	NAD83 (National Spatial Reference System 2011)	1116	North American Vertical Datum 1988	5103
LD32761495.las	NAD83 (National Spatial Reference System 2011)	1116	North American Vertical Datum 1988	5103
LD32761498.las	NAD83 (National Spatial Reference System 2011)	1116	North American Vertical Datum 1988	5103
LD32761501.las	NAD83 (National Spatial Reference System 2011)	1116	North American Vertical Datum 1988	5103
LD32761504.las	NAD83 (National Spatial Reference System 2011)	1116	North American Vertical Datum 1988	5103
LD32761507.las	NAD83 (National Spatial Reference System 2011)	1116	North American Vertical Datum 1988	5103
LD32761510.las	NAD83 (National Spatial Reference System 2011)	1116	North American Vertical Datum 1988	5103
LD32761513.las	NAD83 (National Spatial Reference System 2011)	1116	North American Vertical Datum 1988	5103
LD32761516.las	NAD83 (National Spatial Reference System 2011)	1116	North American Vertical Datum 1988	5103
LD32761519.las	NAD83 (National Spatial Reference System 2011)	1116	North American Vertical Datum 1988	5103
LD32761522.las	NAD83 (National Spatial Reference System 2011)	1116	North American Vertical Datum 1988	5103
LD32761525.las	NAD83 (National Spatial Reference System 2011)	1116	North American Vertical Datum 1988	5103
LD32761528.las	NAD83 (National Spatial Reference System 2011)	1116	North American Vertical Datum 1988	5103
LD32761531.las	NAD83 (National Spatial Reference System 2011)	1116	North American Vertical Datum 1988	5103
LD32761534.las	NAD83 (National Spatial Reference System 2011)	1116	North American Vertical Datum 1988	5103
LD32761537.las	NAD83 (National Spatial Reference System 2011)	1116	North American Vertical Datum 1988	5103
LD32761540.las	NAD83 (National Spatial Reference System 2011)	1116	North American Vertical Datum 1988	5103
LD32761543.las	NAD83 (National Spatial Reference System 2011)	1116	North American Vertical Datum 1988	5103
LD32761546.las	NAD83 (National Spatial Reference System 2011)	1116	North American Vertical Datum 1988	5103

DPH-4 Report on Datums (Tiled Data) - continued

File	Horizontal Datum	EPSG Code	Vertical Datum	EPSG Code
LD32761549.las	NAD83 (National Spatial Reference System 2011)	1116	North American Vertical Datum 1988	5103
LD32761552.las	NAD83 (National Spatial Reference System 2011)	1116	North American Vertical Datum 1988	5103
LD32761555.las	NAD83 (National Spatial Reference System 2011)	1116	North American Vertical Datum 1988	5103
LD32761558.las	NAD83 (National Spatial Reference System 2011)	1116	North American Vertical Datum 1988	5103
LD32761561.las	NAD83 (National Spatial Reference System 2011)	1116	North American Vertical Datum 1988	5103
LD32761564.las	NAD83 (National Spatial Reference System 2011)	1116	North American Vertical Datum 1988	5103
LD32761567.las	NAD83 (National Spatial Reference System 2011)	1116	North American Vertical Datum 1988	5103
LD32761570.las	NAD83 (National Spatial Reference System 2011)	1116	North American Vertical Datum 1988	5103
LD32761573.las	NAD83 (National Spatial Reference System 2011)	1116	North American Vertical Datum 1988	5103
LD32761576.las	NAD83 (National Spatial Reference System 2011)	1116	North American Vertical Datum 1988	5103
LD32761579.las	NAD83 (National Spatial Reference System 2011)	1116	North American Vertical Datum 1988	5103
LD32761582.las	NAD83 (National Spatial Reference System 2011)	1116	North American Vertical Datum 1988	5103
LD32761585.las	NAD83 (National Spatial Reference System 2011)	1116	North American Vertical Datum 1988	5103
LD32761588.las	NAD83 (National Spatial Reference System 2011)	1116	North American Vertical Datum 1988	5103
LD32761591.las	NAD83 (National Spatial Reference System 2011)	1116	North American Vertical Datum 1988	5103
LD32761594.las	NAD83 (National Spatial Reference System 2011)	1116	North American Vertical Datum 1988	5103
LD32761597.las	NAD83 (National Spatial Reference System 2011)	1116	North American Vertical Datum 1988	5103
LD32761600.las	NAD83 (National Spatial Reference System 2011)	1116	North American Vertical Datum 1988	5103
LD32761603.las	NAD83 (National Spatial Reference System 2011)	1116	North American Vertical Datum 1988	5103
LD32761606.las	NAD83 (National Spatial Reference System 2011)	1116	North American Vertical Datum 1988	5103
LD32791396.las	NAD83 (National Spatial Reference System 2011)	1116	North American Vertical Datum 1988	5103
LD32791399.las	NAD83 (National Spatial Reference System 2011)	1116	North American Vertical Datum 1988	5103
LD32791402.las	NAD83 (National Spatial Reference System 2011)	1116	North American Vertical Datum 1988	5103
LD32791405.las	NAD83 (National Spatial Reference System 2011)	1116	North American Vertical Datum 1988	5103
LD32791408.las	NAD83 (National Spatial Reference System 2011)	1116	North American Vertical Datum 1988	5103
LD32791411.las	NAD83 (National Spatial Reference System 2011)	1116	North American Vertical Datum 1988	5103
LD32791414.las	NAD83 (National Spatial Reference System 2011)	1116	North American Vertical Datum 1988	5103
LD32791417.las	NAD83 (National Spatial Reference System 2011)	1116	North American Vertical Datum 1988	5103
LD32791420.las	NAD83 (National Spatial Reference System 2011)	1116	North American Vertical Datum 1988	5103
LD32791423.las	NAD83 (National Spatial Reference System 2011)	1116	North American Vertical Datum 1988	5103
LD32791426.las	NAD83 (National Spatial Reference System 2011)	1116	North American Vertical Datum 1988	5103
LD32791429.las	NAD83 (National Spatial Reference System 2011)	1116	North American Vertical Datum 1988	5103
LD32791432.las	NAD83 (National Spatial Reference System 2011)	1116	North American Vertical Datum 1988	5103
LD32791435.las	NAD83 (National Spatial Reference System 2011)	1116	North American Vertical Datum 1988	5103

DPH-4 Report on Datums (Tiled Data) - continued

File	Horizontal Datum	EPSG Code	Vertical Datum	EPSG Code
LD32791438.las	NAD83 (National Spatial Reference System 2011)	1116	North American Vertical Datum 1988	5103
LD32791441.las	NAD83 (National Spatial Reference System 2011)	1116	North American Vertical Datum 1988	5103
LD32791444.las	NAD83 (National Spatial Reference System 2011)	1116	North American Vertical Datum 1988	5103
LD32791447.las	NAD83 (National Spatial Reference System 2011)	1116	North American Vertical Datum 1988	5103
LD32791450.las	NAD83 (National Spatial Reference System 2011)	1116	North American Vertical Datum 1988	5103
LD32791453.las	NAD83 (National Spatial Reference System 2011)	1116	North American Vertical Datum 1988	5103
LD32791456.las	NAD83 (National Spatial Reference System 2011)	1116	North American Vertical Datum 1988	5103
LD32791459.las	NAD83 (National Spatial Reference System 2011)	1116	North American Vertical Datum 1988	5103
LD32791462.las	NAD83 (National Spatial Reference System 2011)	1116	North American Vertical Datum 1988	5103
LD32791465.las	NAD83 (National Spatial Reference System 2011)	1116	North American Vertical Datum 1988	5103
LD32791468.las	NAD83 (National Spatial Reference System 2011)	1116	North American Vertical Datum 1988	5103
LD32791471.las	NAD83 (National Spatial Reference System 2011)	1116	North American Vertical Datum 1988	5103
LD32791474.las	NAD83 (National Spatial Reference System 2011)	1116	North American Vertical Datum 1988	5103
LD32791477.las	NAD83 (National Spatial Reference System 2011)	1116	North American Vertical Datum 1988	5103
LD32791480.las	NAD83 (National Spatial Reference System 2011)	1116	North American Vertical Datum 1988	5103
LD32791483.las	NAD83 (National Spatial Reference System 2011)	1116	North American Vertical Datum 1988	5103
LD32791486.las	NAD83 (National Spatial Reference System 2011)	1116	North American Vertical Datum 1988	5103
LD32791489.las	NAD83 (National Spatial Reference System 2011)	1116	North American Vertical Datum 1988	5103
LD32791492.las	NAD83 (National Spatial Reference System 2011)	1116	North American Vertical Datum 1988	5103
LD32791495.las	NAD83 (National Spatial Reference System 2011)	1116	North American Vertical Datum 1988	5103
LD32791498.las	NAD83 (National Spatial Reference System 2011)	1116	North American Vertical Datum 1988	5103
LD32791501.las	NAD83 (National Spatial Reference System 2011)	1116	North American Vertical Datum 1988	5103
LD32791504.las	NAD83 (National Spatial Reference System 2011)	1116	North American Vertical Datum 1988	5103
LD32791507.las	NAD83 (National Spatial Reference System 2011)	1116	North American Vertical Datum 1988	5103
LD32791510.las	NAD83 (National Spatial Reference System 2011)	1116	North American Vertical Datum 1988	5103
LD32791513.las	NAD83 (National Spatial Reference System 2011)	1116	North American Vertical Datum 1988	5103
LD32791516.las	NAD83 (National Spatial Reference System 2011)	1116	North American Vertical Datum 1988	5103
LD32791519.las	NAD83 (National Spatial Reference System 2011)	1116	North American Vertical Datum 1988	5103
LD32791522.las	NAD83 (National Spatial Reference System 2011)	1116	North American Vertical Datum 1988	5103
LD32791525.las	NAD83 (National Spatial Reference System 2011)	1116	North American Vertical Datum 1988	5103
LD32791528.las	NAD83 (National Spatial Reference System 2011)	1116	North American Vertical Datum 1988	5103
LD32791531.las	NAD83 (National Spatial Reference System 2011)	1116	North American Vertical Datum 1988	5103
LD32791534.las	NAD83 (National Spatial Reference System 2011)	1116	North American Vertical Datum 1988	5103
LD32791537.las	NAD83 (National Spatial Reference System 2011)	1116	North American Vertical Datum 1988	5103

DPH-4 Report on Datums (Tiled Data) - continued

File	Horizontal Datum	EPSG Code	Vertical Datum	EPSG Code
LD32791540.las	NAD83 (National Spatial Reference System 2011)	1116	North American Vertical Datum 1988	5103
LD32791543.las	NAD83 (National Spatial Reference System 2011)	1116	North American Vertical Datum 1988	5103
LD32791546.las	NAD83 (National Spatial Reference System 2011)	1116	North American Vertical Datum 1988	5103
LD32791549.las	NAD83 (National Spatial Reference System 2011)	1116	North American Vertical Datum 1988	5103
LD32791552.las	NAD83 (National Spatial Reference System 2011)	1116	North American Vertical Datum 1988	5103
LD32791555.las	NAD83 (National Spatial Reference System 2011)	1116	North American Vertical Datum 1988	5103
LD32791558.las	NAD83 (National Spatial Reference System 2011)	1116	North American Vertical Datum 1988	5103
LD32791561.las	NAD83 (National Spatial Reference System 2011)	1116	North American Vertical Datum 1988	5103
LD32791564.las	NAD83 (National Spatial Reference System 2011)	1116	North American Vertical Datum 1988	5103
LD32791567.las	NAD83 (National Spatial Reference System 2011)	1116	North American Vertical Datum 1988	5103
LD32791570.las	NAD83 (National Spatial Reference System 2011)	1116	North American Vertical Datum 1988	5103
LD32791573.las	NAD83 (National Spatial Reference System 2011)	1116	North American Vertical Datum 1988	5103
LD32791576.las	NAD83 (National Spatial Reference System 2011)	1116	North American Vertical Datum 1988	5103
LD32791579.las	NAD83 (National Spatial Reference System 2011)	1116	North American Vertical Datum 1988	5103
LD32791582.las	NAD83 (National Spatial Reference System 2011)	1116	North American Vertical Datum 1988	5103
LD32791585.las	NAD83 (National Spatial Reference System 2011)	1116	North American Vertical Datum 1988	5103
LD32791588.las	NAD83 (National Spatial Reference System 2011)	1116	North American Vertical Datum 1988	5103
LD32791591.las	NAD83 (National Spatial Reference System 2011)	1116	North American Vertical Datum 1988	5103
LD32791594.las	NAD83 (National Spatial Reference System 2011)	1116	North American Vertical Datum 1988	5103
LD32791597.las	NAD83 (National Spatial Reference System 2011)	1116	North American Vertical Datum 1988	5103
LD32791600.las	NAD83 (National Spatial Reference System 2011)	1116	North American Vertical Datum 1988	5103
LD32791603.las	NAD83 (National Spatial Reference System 2011)	1116	North American Vertical Datum 1988	5103
LD32791606.las	NAD83 (National Spatial Reference System 2011)	1116	North American Vertical Datum 1988	5103
LD32821396.las	NAD83 (National Spatial Reference System 2011)	1116	North American Vertical Datum 1988	5103
LD32821399.las	NAD83 (National Spatial Reference System 2011)	1116	North American Vertical Datum 1988	5103
LD32821402.las	NAD83 (National Spatial Reference System 2011)	1116	North American Vertical Datum 1988	5103
LD32821405.las	NAD83 (National Spatial Reference System 2011)	1116	North American Vertical Datum 1988	5103
LD32821408.las	NAD83 (National Spatial Reference System 2011)	1116	North American Vertical Datum 1988	5103
LD32821411.las	NAD83 (National Spatial Reference System 2011)	1116	North American Vertical Datum 1988	5103
LD32821414.las	NAD83 (National Spatial Reference System 2011)	1116	North American Vertical Datum 1988	5103
LD32821417.las	NAD83 (National Spatial Reference System 2011)	1116	North American Vertical Datum 1988	5103
LD32821420.las	NAD83 (National Spatial Reference System 2011)	1116	North American Vertical Datum 1988	5103
LD32821423.las	NAD83 (National Spatial Reference System 2011)	1116	North American Vertical Datum 1988	5103
LD32821426.las	NAD83 (National Spatial Reference System 2011)	1116	North American Vertical Datum 1988	5103

DPH-4 Report on Datums (Tiled Data) - continued

File	Horizontal Datum	EPSG Code	Vertical Datum	EPSG Code
LD32821429.las	NAD83 (National Spatial Reference System 2011)	1116	North American Vertical Datum 1988	5103
LD32821432.las	NAD83 (National Spatial Reference System 2011)	1116	North American Vertical Datum 1988	5103
LD32821435.las	NAD83 (National Spatial Reference System 2011)	1116	North American Vertical Datum 1988	5103
LD32821438.las	NAD83 (National Spatial Reference System 2011)	1116	North American Vertical Datum 1988	5103
LD32821441.las	NAD83 (National Spatial Reference System 2011)	1116	North American Vertical Datum 1988	5103
LD32821444.las	NAD83 (National Spatial Reference System 2011)	1116	North American Vertical Datum 1988	5103
LD32821447.las	NAD83 (National Spatial Reference System 2011)	1116	North American Vertical Datum 1988	5103
LD32821450.las	NAD83 (National Spatial Reference System 2011)	1116	North American Vertical Datum 1988	5103
LD32821453.las	NAD83 (National Spatial Reference System 2011)	1116	North American Vertical Datum 1988	5103
LD32821456.las	NAD83 (National Spatial Reference System 2011)	1116	North American Vertical Datum 1988	5103
LD32821459.las	NAD83 (National Spatial Reference System 2011)	1116	North American Vertical Datum 1988	5103
LD32821462.las	NAD83 (National Spatial Reference System 2011)	1116	North American Vertical Datum 1988	5103
LD32821465.las	NAD83 (National Spatial Reference System 2011)	1116	North American Vertical Datum 1988	5103
LD32821468.las	NAD83 (National Spatial Reference System 2011)	1116	North American Vertical Datum 1988	5103
LD32821471.las	NAD83 (National Spatial Reference System 2011)	1116	North American Vertical Datum 1988	5103
LD32821474.las	NAD83 (National Spatial Reference System 2011)	1116	North American Vertical Datum 1988	5103
LD32821477.las	NAD83 (National Spatial Reference System 2011)	1116	North American Vertical Datum 1988	5103
LD32821480.las	NAD83 (National Spatial Reference System 2011)	1116	North American Vertical Datum 1988	5103
LD32821483.las	NAD83 (National Spatial Reference System 2011)	1116	North American Vertical Datum 1988	5103
LD32821486.las	NAD83 (National Spatial Reference System 2011)	1116	North American Vertical Datum 1988	5103
LD32821489.las	NAD83 (National Spatial Reference System 2011)	1116	North American Vertical Datum 1988	5103
LD32821492.las	NAD83 (National Spatial Reference System 2011)	1116	North American Vertical Datum 1988	5103
LD32821495.las	NAD83 (National Spatial Reference System 2011)	1116	North American Vertical Datum 1988	5103
LD32821498.las	NAD83 (National Spatial Reference System 2011)	1116	North American Vertical Datum 1988	5103
LD32821501.las	NAD83 (National Spatial Reference System 2011)	1116	North American Vertical Datum 1988	5103
LD32821504.las	NAD83 (National Spatial Reference System 2011)	1116	North American Vertical Datum 1988	5103
LD32821507.las	NAD83 (National Spatial Reference System 2011)	1116	North American Vertical Datum 1988	5103
LD32821510.las	NAD83 (National Spatial Reference System 2011)	1116	North American Vertical Datum 1988	5103
LD32821513.las	NAD83 (National Spatial Reference System 2011)	1116	North American Vertical Datum 1988	5103
LD32821516.las	NAD83 (National Spatial Reference System 2011)	1116	North American Vertical Datum 1988	5103
LD32821519.las	NAD83 (National Spatial Reference System 2011)	1116	North American Vertical Datum 1988	5103
LD32821522.las	NAD83 (National Spatial Reference System 2011)	1116	North American Vertical Datum 1988	5103
LD32821525.las	NAD83 (National Spatial Reference System 2011)	1116	North American Vertical Datum 1988	5103
LD32821528.las	NAD83 (National Spatial Reference System 2011)	1116	North American Vertical Datum 1988	5103

DPH-4 Report on Datums (Tiled Data) - continued

File	Horizontal Datum	EPSG Code	Vertical Datum	EPSG Code
LD32821531.las	NAD83 (National Spatial Reference System 2011)	1116	North American Vertical Datum 1988	5103
LD32821534.las	NAD83 (National Spatial Reference System 2011)	1116	North American Vertical Datum 1988	5103
LD32821537.las	NAD83 (National Spatial Reference System 2011)	1116	North American Vertical Datum 1988	5103
LD32821540.las	NAD83 (National Spatial Reference System 2011)	1116	North American Vertical Datum 1988	5103
LD32821543.las	NAD83 (National Spatial Reference System 2011)	1116	North American Vertical Datum 1988	5103
LD32821546.las	NAD83 (National Spatial Reference System 2011)	1116	North American Vertical Datum 1988	5103
LD32821549.las	NAD83 (National Spatial Reference System 2011)	1116	North American Vertical Datum 1988	5103
LD32821552.las	NAD83 (National Spatial Reference System 2011)	1116	North American Vertical Datum 1988	5103
LD32821555.las	NAD83 (National Spatial Reference System 2011)	1116	North American Vertical Datum 1988	5103
LD32821558.las	NAD83 (National Spatial Reference System 2011)	1116	North American Vertical Datum 1988	5103
LD32821561.las	NAD83 (National Spatial Reference System 2011)	1116	North American Vertical Datum 1988	5103
LD32821564.las	NAD83 (National Spatial Reference System 2011)	1116	North American Vertical Datum 1988	5103
LD32821567.las	NAD83 (National Spatial Reference System 2011)	1116	North American Vertical Datum 1988	5103
LD32821570.las	NAD83 (National Spatial Reference System 2011)	1116	North American Vertical Datum 1988	5103
LD32821573.las	NAD83 (National Spatial Reference System 2011)	1116	North American Vertical Datum 1988	5103
LD32821576.las	NAD83 (National Spatial Reference System 2011)	1116	North American Vertical Datum 1988	5103
LD32821579.las	NAD83 (National Spatial Reference System 2011)	1116	North American Vertical Datum 1988	5103
LD32821582.las	NAD83 (National Spatial Reference System 2011)	1116	North American Vertical Datum 1988	5103
LD32821585.las	NAD83 (National Spatial Reference System 2011)	1116	North American Vertical Datum 1988	5103
LD32821588.las	NAD83 (National Spatial Reference System 2011)	1116	North American Vertical Datum 1988	5103
LD32821591.las	NAD83 (National Spatial Reference System 2011)	1116	North American Vertical Datum 1988	5103
LD32821594.las	NAD83 (National Spatial Reference System 2011)	1116	North American Vertical Datum 1988	5103
LD32821597.las	NAD83 (National Spatial Reference System 2011)	1116	North American Vertical Datum 1988	5103
LD32821600.las	NAD83 (National Spatial Reference System 2011)	1116	North American Vertical Datum 1988	5103
LD32821603.las	NAD83 (National Spatial Reference System 2011)	1116	North American Vertical Datum 1988	5103
LD32821606.las	NAD83 (National Spatial Reference System 2011)	1116	North American Vertical Datum 1988	5103
LD32851396.las	NAD83 (National Spatial Reference System 2011)	1116	North American Vertical Datum 1988	5103
LD32851399.las	NAD83 (National Spatial Reference System 2011)	1116	North American Vertical Datum 1988	5103
LD32851402.las	NAD83 (National Spatial Reference System 2011)	1116	North American Vertical Datum 1988	5103
LD32851405.las	NAD83 (National Spatial Reference System 2011)	1116	North American Vertical Datum 1988	5103
LD32851408.las	NAD83 (National Spatial Reference System 2011)	1116	North American Vertical Datum 1988	5103
LD32851411.las	NAD83 (National Spatial Reference System 2011)	1116	North American Vertical Datum 1988	5103
LD32851414.las	NAD83 (National Spatial Reference System 2011)	1116	North American Vertical Datum 1988	5103
LD32851417.las	NAD83 (National Spatial Reference System 2011)	1116	North American Vertical Datum 1988	5103

DPH-4 Report on Datums (Tiled Data) - continued

File	Horizontal Datum	EPSG Code	Vertical Datum	EPSG Code
LD32851420.las	NAD83 (National Spatial Reference System 2011)	1116	North American Vertical Datum 1988	5103
LD32851423.las	NAD83 (National Spatial Reference System 2011)	1116	North American Vertical Datum 1988	5103
LD32851426.las	NAD83 (National Spatial Reference System 2011)	1116	North American Vertical Datum 1988	5103
LD32851429.las	NAD83 (National Spatial Reference System 2011)	1116	North American Vertical Datum 1988	5103
LD32851432.las	NAD83 (National Spatial Reference System 2011)	1116	North American Vertical Datum 1988	5103
LD32851435.las	NAD83 (National Spatial Reference System 2011)	1116	North American Vertical Datum 1988	5103
LD32851438.las	NAD83 (National Spatial Reference System 2011)	1116	North American Vertical Datum 1988	5103
LD32851441.las	NAD83 (National Spatial Reference System 2011)	1116	North American Vertical Datum 1988	5103
LD32851444.las	NAD83 (National Spatial Reference System 2011)	1116	North American Vertical Datum 1988	5103
LD32851447.las	NAD83 (National Spatial Reference System 2011)	1116	North American Vertical Datum 1988	5103
LD32851450.las	NAD83 (National Spatial Reference System 2011)	1116	North American Vertical Datum 1988	5103
LD32851453.las	NAD83 (National Spatial Reference System 2011)	1116	North American Vertical Datum 1988	5103
LD32851456.las	NAD83 (National Spatial Reference System 2011)	1116	North American Vertical Datum 1988	5103
LD32851459.las	NAD83 (National Spatial Reference System 2011)	1116	North American Vertical Datum 1988	5103
LD32851462.las	NAD83 (National Spatial Reference System 2011)	1116	North American Vertical Datum 1988	5103
LD32851465.las	NAD83 (National Spatial Reference System 2011)	1116	North American Vertical Datum 1988	5103
LD32851468.las	NAD83 (National Spatial Reference System 2011)	1116	North American Vertical Datum 1988	5103
LD32851471.las	NAD83 (National Spatial Reference System 2011)	1116	North American Vertical Datum 1988	5103
LD32851474.las	NAD83 (National Spatial Reference System 2011)	1116	North American Vertical Datum 1988	5103
LD32851477.las	NAD83 (National Spatial Reference System 2011)	1116	North American Vertical Datum 1988	5103
LD32851480.las	NAD83 (National Spatial Reference System 2011)	1116	North American Vertical Datum 1988	5103
LD32851483.las	NAD83 (National Spatial Reference System 2011)	1116	North American Vertical Datum 1988	5103
LD32851486.las	NAD83 (National Spatial Reference System 2011)	1116	North American Vertical Datum 1988	5103
LD32851489.las	NAD83 (National Spatial Reference System 2011)	1116	North American Vertical Datum 1988	5103
LD32851492.las	NAD83 (National Spatial Reference System 2011)	1116	North American Vertical Datum 1988	5103
LD32851495.las	NAD83 (National Spatial Reference System 2011)	1116	North American Vertical Datum 1988	5103
LD32851498.las	NAD83 (National Spatial Reference System 2011)	1116	North American Vertical Datum 1988	5103
LD32851501.las	NAD83 (National Spatial Reference System 2011)	1116	North American Vertical Datum 1988	5103
LD32851504.las	NAD83 (National Spatial Reference System 2011)	1116	North American Vertical Datum 1988	5103
LD32851507.las	NAD83 (National Spatial Reference System 2011)	1116	North American Vertical Datum 1988	5103
LD32851510.las	NAD83 (National Spatial Reference System 2011)	1116	North American Vertical Datum 1988	5103
LD32851513.las	NAD83 (National Spatial Reference System 2011)	1116	North American Vertical Datum 1988	5103
LD32851516.las	NAD83 (National Spatial Reference System 2011)	1116	North American Vertical Datum 1988	5103
LD32851519.las	NAD83 (National Spatial Reference System 2011)	1116	North American Vertical Datum 1988	5103

DPH-4 Report on Datums (Tiled Data) - continued

File	Horizontal Datum	EPSG Code	Vertical Datum	EPSG Code
LD32851522.las	NAD83 (National Spatial Reference System 2011)	1116	North American Vertical Datum 1988	5103
LD32851525.las	NAD83 (National Spatial Reference System 2011)	1116	North American Vertical Datum 1988	5103
LD32851528.las	NAD83 (National Spatial Reference System 2011)	1116	North American Vertical Datum 1988	5103
LD32851531.las	NAD83 (National Spatial Reference System 2011)	1116	North American Vertical Datum 1988	5103
LD32851534.las	NAD83 (National Spatial Reference System 2011)	1116	North American Vertical Datum 1988	5103
LD32851537.las	NAD83 (National Spatial Reference System 2011)	1116	North American Vertical Datum 1988	5103
LD32851540.las	NAD83 (National Spatial Reference System 2011)	1116	North American Vertical Datum 1988	5103
LD32851543.las	NAD83 (National Spatial Reference System 2011)	1116	North American Vertical Datum 1988	5103
LD32851546.las	NAD83 (National Spatial Reference System 2011)	1116	North American Vertical Datum 1988	5103
LD32851549.las	NAD83 (National Spatial Reference System 2011)	1116	North American Vertical Datum 1988	5103
LD32851552.las	NAD83 (National Spatial Reference System 2011)	1116	North American Vertical Datum 1988	5103
LD32851555.las	NAD83 (National Spatial Reference System 2011)	1116	North American Vertical Datum 1988	5103
LD32851558.las	NAD83 (National Spatial Reference System 2011)	1116	North American Vertical Datum 1988	5103
LD32851561.las	NAD83 (National Spatial Reference System 2011)	1116	North American Vertical Datum 1988	5103
LD32851564.las	NAD83 (National Spatial Reference System 2011)	1116	North American Vertical Datum 1988	5103
LD32851567.las	NAD83 (National Spatial Reference System 2011)	1116	North American Vertical Datum 1988	5103
LD32851570.las	NAD83 (National Spatial Reference System 2011)	1116	North American Vertical Datum 1988	5103
LD32851573.las	NAD83 (National Spatial Reference System 2011)	1116	North American Vertical Datum 1988	5103
LD32851576.las	NAD83 (National Spatial Reference System 2011)	1116	North American Vertical Datum 1988	5103
LD32851579.las	NAD83 (National Spatial Reference System 2011)	1116	North American Vertical Datum 1988	5103
LD32851582.las	NAD83 (National Spatial Reference System 2011)	1116	North American Vertical Datum 1988	5103
LD32851585.las	NAD83 (National Spatial Reference System 2011)	1116	North American Vertical Datum 1988	5103
LD32851588.las	NAD83 (National Spatial Reference System 2011)	1116	North American Vertical Datum 1988	5103
LD32851591.las	NAD83 (National Spatial Reference System 2011)	1116	North American Vertical Datum 1988	5103
LD32851594.las	NAD83 (National Spatial Reference System 2011)	1116	North American Vertical Datum 1988	5103
LD32851597.las	NAD83 (National Spatial Reference System 2011)	1116	North American Vertical Datum 1988	5103
LD32851600.las	NAD83 (National Spatial Reference System 2011)	1116	North American Vertical Datum 1988	5103
LD32851603.las	NAD83 (National Spatial Reference System 2011)	1116	North American Vertical Datum 1988	5103
LD32851606.las	NAD83 (National Spatial Reference System 2011)	1116	North American Vertical Datum 1988	5103
LD32881396.las	NAD83 (National Spatial Reference System 2011)	1116	North American Vertical Datum 1988	5103
LD32881399.las	NAD83 (National Spatial Reference System 2011)	1116	North American Vertical Datum 1988	5103
LD32881402.las	NAD83 (National Spatial Reference System 2011)	1116	North American Vertical Datum 1988	5103
LD32881405.las	NAD83 (National Spatial Reference System 2011)	1116	North American Vertical Datum 1988	5103
LD32881408.las	NAD83 (National Spatial Reference System 2011)	1116	North American Vertical Datum 1988	5103

DPH-4 Report on Datums (Tiled Data) - continued

File	Horizontal Datum	EPSG Code	Vertical Datum	EPSG Code
LD32881411.las	NAD83 (National Spatial Reference System 2011)	1116	North American Vertical Datum 1988	5103
LD32881414.las	NAD83 (National Spatial Reference System 2011)	1116	North American Vertical Datum 1988	5103
LD32881417.las	NAD83 (National Spatial Reference System 2011)	1116	North American Vertical Datum 1988	5103
LD32881420.las	NAD83 (National Spatial Reference System 2011)	1116	North American Vertical Datum 1988	5103
LD32881423.las	NAD83 (National Spatial Reference System 2011)	1116	North American Vertical Datum 1988	5103
LD32881426.las	NAD83 (National Spatial Reference System 2011)	1116	North American Vertical Datum 1988	5103
LD32881429.las	NAD83 (National Spatial Reference System 2011)	1116	North American Vertical Datum 1988	5103
LD32881432.las	NAD83 (National Spatial Reference System 2011)	1116	North American Vertical Datum 1988	5103
LD32881435.las	NAD83 (National Spatial Reference System 2011)	1116	North American Vertical Datum 1988	5103
LD32881438.las	NAD83 (National Spatial Reference System 2011)	1116	North American Vertical Datum 1988	5103
LD32881441.las	NAD83 (National Spatial Reference System 2011)	1116	North American Vertical Datum 1988	5103
LD32881444.las	NAD83 (National Spatial Reference System 2011)	1116	North American Vertical Datum 1988	5103
LD32881447.las	NAD83 (National Spatial Reference System 2011)	1116	North American Vertical Datum 1988	5103
LD32881450.las	NAD83 (National Spatial Reference System 2011)	1116	North American Vertical Datum 1988	5103
LD32881453.las	NAD83 (National Spatial Reference System 2011)	1116	North American Vertical Datum 1988	5103
LD32881456.las	NAD83 (National Spatial Reference System 2011)	1116	North American Vertical Datum 1988	5103
LD32881459.las	NAD83 (National Spatial Reference System 2011)	1116	North American Vertical Datum 1988	5103
LD32881462.las	NAD83 (National Spatial Reference System 2011)	1116	North American Vertical Datum 1988	5103
LD32881465.las	NAD83 (National Spatial Reference System 2011)	1116	North American Vertical Datum 1988	5103
LD32881468.las	NAD83 (National Spatial Reference System 2011)	1116	North American Vertical Datum 1988	5103
LD32881471.las	NAD83 (National Spatial Reference System 2011)	1116	North American Vertical Datum 1988	5103
LD32881474.las	NAD83 (National Spatial Reference System 2011)	1116	North American Vertical Datum 1988	5103
LD32881477.las	NAD83 (National Spatial Reference System 2011)	1116	North American Vertical Datum 1988	5103
LD32881480.las	NAD83 (National Spatial Reference System 2011)	1116	North American Vertical Datum 1988	5103
LD32881483.las	NAD83 (National Spatial Reference System 2011)	1116	North American Vertical Datum 1988	5103
LD32881486.las	NAD83 (National Spatial Reference System 2011)	1116	North American Vertical Datum 1988	5103
LD32881489.las	NAD83 (National Spatial Reference System 2011)	1116	North American Vertical Datum 1988	5103
LD32881492.las	NAD83 (National Spatial Reference System 2011)	1116	North American Vertical Datum 1988	5103
LD32881495.las	NAD83 (National Spatial Reference System 2011)	1116	North American Vertical Datum 1988	5103
LD32881498.las	NAD83 (National Spatial Reference System 2011)	1116	North American Vertical Datum 1988	5103
LD32881501.las	NAD83 (National Spatial Reference System 2011)	1116	North American Vertical Datum 1988	5103
LD32881504.las	NAD83 (National Spatial Reference System 2011)	1116	North American Vertical Datum 1988	5103
LD32881507.las	NAD83 (National Spatial Reference System 2011)	1116	North American Vertical Datum 1988	5103
LD32881510.las	NAD83 (National Spatial Reference System 2011)	1116	North American Vertical Datum 1988	5103

DPH-4 Report on Datums (Tiled Data) - continued

File	Horizontal Datum	EPSG Code	Vertical Datum	EPSG Code
LD32881513.las	NAD83 (National Spatial Reference System 2011)	1116	North American Vertical Datum 1988	5103
LD32881516.las	NAD83 (National Spatial Reference System 2011)	1116	North American Vertical Datum 1988	5103
LD32881519.las	NAD83 (National Spatial Reference System 2011)	1116	North American Vertical Datum 1988	5103
LD32881522.las	NAD83 (National Spatial Reference System 2011)	1116	North American Vertical Datum 1988	5103
LD32881525.las	NAD83 (National Spatial Reference System 2011)	1116	North American Vertical Datum 1988	5103
LD32881528.las	NAD83 (National Spatial Reference System 2011)	1116	North American Vertical Datum 1988	5103
LD32881531.las	NAD83 (National Spatial Reference System 2011)	1116	North American Vertical Datum 1988	5103
LD32881534.las	NAD83 (National Spatial Reference System 2011)	1116	North American Vertical Datum 1988	5103
LD32881537.las	NAD83 (National Spatial Reference System 2011)	1116	North American Vertical Datum 1988	5103
LD32881540.las	NAD83 (National Spatial Reference System 2011)	1116	North American Vertical Datum 1988	5103
LD32881543.las	NAD83 (National Spatial Reference System 2011)	1116	North American Vertical Datum 1988	5103
LD32881546.las	NAD83 (National Spatial Reference System 2011)	1116	North American Vertical Datum 1988	5103
LD32881549.las	NAD83 (National Spatial Reference System 2011)	1116	North American Vertical Datum 1988	5103
LD32881552.las	NAD83 (National Spatial Reference System 2011)	1116	North American Vertical Datum 1988	5103
LD32881555.las	NAD83 (National Spatial Reference System 2011)	1116	North American Vertical Datum 1988	5103
LD32881558.las	NAD83 (National Spatial Reference System 2011)	1116	North American Vertical Datum 1988	5103
LD32881561.las	NAD83 (National Spatial Reference System 2011)	1116	North American Vertical Datum 1988	5103
LD32881564.las	NAD83 (National Spatial Reference System 2011)	1116	North American Vertical Datum 1988	5103
LD32881567.las	NAD83 (National Spatial Reference System 2011)	1116	North American Vertical Datum 1988	5103
LD32881570.las	NAD83 (National Spatial Reference System 2011)	1116	North American Vertical Datum 1988	5103
LD32881573.las	NAD83 (National Spatial Reference System 2011)	1116	North American Vertical Datum 1988	5103
LD32881576.las	NAD83 (National Spatial Reference System 2011)	1116	North American Vertical Datum 1988	5103
LD32881579.las	NAD83 (National Spatial Reference System 2011)	1116	North American Vertical Datum 1988	5103
LD32881582.las	NAD83 (National Spatial Reference System 2011)	1116	North American Vertical Datum 1988	5103
LD32881585.las	NAD83 (National Spatial Reference System 2011)	1116	North American Vertical Datum 1988	5103
LD32881588.las	NAD83 (National Spatial Reference System 2011)	1116	North American Vertical Datum 1988	5103
LD32881591.las	NAD83 (National Spatial Reference System 2011)	1116	North American Vertical Datum 1988	5103
LD32881594.las	NAD83 (National Spatial Reference System 2011)	1116	North American Vertical Datum 1988	5103
LD32881597.las	NAD83 (National Spatial Reference System 2011)	1116	North American Vertical Datum 1988	5103
LD32881600.las	NAD83 (National Spatial Reference System 2011)	1116	North American Vertical Datum 1988	5103
LD32881603.las	NAD83 (National Spatial Reference System 2011)	1116	North American Vertical Datum 1988	5103
LD32881606.las	NAD83 (National Spatial Reference System 2011)	1116	North American Vertical Datum 1988	5103
LD32911396.las	NAD83 (National Spatial Reference System 2011)	1116	North American Vertical Datum 1988	5103
LD32911399.las	NAD83 (National Spatial Reference System 2011)	1116	North American Vertical Datum 1988	5103

DPH-4 Report on Datums (Tiled Data) - continued

File	Horizontal Datum	EPSG Code	Vertical Datum	EPSG Code
LD32911402.las	NAD83 (National Spatial Reference System 2011)	1116	North American Vertical Datum 1988	5103
LD32911405.las	NAD83 (National Spatial Reference System 2011)	1116	North American Vertical Datum 1988	5103
LD32911408.las	NAD83 (National Spatial Reference System 2011)	1116	North American Vertical Datum 1988	5103
LD32911411.las	NAD83 (National Spatial Reference System 2011)	1116	North American Vertical Datum 1988	5103
LD32911414.las	NAD83 (National Spatial Reference System 2011)	1116	North American Vertical Datum 1988	5103
LD32911417.las	NAD83 (National Spatial Reference System 2011)	1116	North American Vertical Datum 1988	5103
LD32911420.las	NAD83 (National Spatial Reference System 2011)	1116	North American Vertical Datum 1988	5103
LD32911423.las	NAD83 (National Spatial Reference System 2011)	1116	North American Vertical Datum 1988	5103
LD32911426.las	NAD83 (National Spatial Reference System 2011)	1116	North American Vertical Datum 1988	5103
LD32911429.las	NAD83 (National Spatial Reference System 2011)	1116	North American Vertical Datum 1988	5103
LD32911432.las	NAD83 (National Spatial Reference System 2011)	1116	North American Vertical Datum 1988	5103
LD32911435.las	NAD83 (National Spatial Reference System 2011)	1116	North American Vertical Datum 1988	5103
LD32911438.las	NAD83 (National Spatial Reference System 2011)	1116	North American Vertical Datum 1988	5103
LD32911441.las	NAD83 (National Spatial Reference System 2011)	1116	North American Vertical Datum 1988	5103
LD32911444.las	NAD83 (National Spatial Reference System 2011)	1116	North American Vertical Datum 1988	5103
LD32911447.las	NAD83 (National Spatial Reference System 2011)	1116	North American Vertical Datum 1988	5103
LD32911450.las	NAD83 (National Spatial Reference System 2011)	1116	North American Vertical Datum 1988	5103
LD32911453.las	NAD83 (National Spatial Reference System 2011)	1116	North American Vertical Datum 1988	5103
LD32911456.las	NAD83 (National Spatial Reference System 2011)	1116	North American Vertical Datum 1988	5103
LD32911459.las	NAD83 (National Spatial Reference System 2011)	1116	North American Vertical Datum 1988	5103
LD32911462.las	NAD83 (National Spatial Reference System 2011)	1116	North American Vertical Datum 1988	5103
LD32911465.las	NAD83 (National Spatial Reference System 2011)	1116	North American Vertical Datum 1988	5103
LD32911468.las	NAD83 (National Spatial Reference System 2011)	1116	North American Vertical Datum 1988	5103
LD32911471.las	NAD83 (National Spatial Reference System 2011)	1116	North American Vertical Datum 1988	5103
LD32911474.las	NAD83 (National Spatial Reference System 2011)	1116	North American Vertical Datum 1988	5103
LD32911477.las	NAD83 (National Spatial Reference System 2011)	1116	North American Vertical Datum 1988	5103
LD32911480.las	NAD83 (National Spatial Reference System 2011)	1116	North American Vertical Datum 1988	5103
LD32911483.las	NAD83 (National Spatial Reference System 2011)	1116	North American Vertical Datum 1988	5103
LD32911486.las	NAD83 (National Spatial Reference System 2011)	1116	North American Vertical Datum 1988	5103
LD32911489.las	NAD83 (National Spatial Reference System 2011)	1116	North American Vertical Datum 1988	5103
LD32911492.las	NAD83 (National Spatial Reference System 2011)	1116	North American Vertical Datum 1988	5103
LD32911495.las	NAD83 (National Spatial Reference System 2011)	1116	North American Vertical Datum 1988	5103
LD32911498.las	NAD83 (National Spatial Reference System 2011)	1116	North American Vertical Datum 1988	5103
LD32911501.las	NAD83 (National Spatial Reference System 2011)	1116	North American Vertical Datum 1988	5103

DPH-4 Report on Datums (Tiled Data) - continued

File	Horizontal Datum	EPSG Code	Vertical Datum	EPSG Code
LD32911504.las	NAD83 (National Spatial Reference System 2011)	1116	North American Vertical Datum 1988	5103
LD32911507.las	NAD83 (National Spatial Reference System 2011)	1116	North American Vertical Datum 1988	5103
LD32911510.las	NAD83 (National Spatial Reference System 2011)	1116	North American Vertical Datum 1988	5103
LD32911513.las	NAD83 (National Spatial Reference System 2011)	1116	North American Vertical Datum 1988	5103
LD32911516.las	NAD83 (National Spatial Reference System 2011)	1116	North American Vertical Datum 1988	5103
LD32911519.las	NAD83 (National Spatial Reference System 2011)	1116	North American Vertical Datum 1988	5103
LD32911522.las	NAD83 (National Spatial Reference System 2011)	1116	North American Vertical Datum 1988	5103
LD32911525.las	NAD83 (National Spatial Reference System 2011)	1116	North American Vertical Datum 1988	5103
LD32911528.las	NAD83 (National Spatial Reference System 2011)	1116	North American Vertical Datum 1988	5103
LD32911531.las	NAD83 (National Spatial Reference System 2011)	1116	North American Vertical Datum 1988	5103
LD32911534.las	NAD83 (National Spatial Reference System 2011)	1116	North American Vertical Datum 1988	5103
LD32911537.las	NAD83 (National Spatial Reference System 2011)	1116	North American Vertical Datum 1988	5103
LD32911540.las	NAD83 (National Spatial Reference System 2011)	1116	North American Vertical Datum 1988	5103
LD32911543.las	NAD83 (National Spatial Reference System 2011)	1116	North American Vertical Datum 1988	5103
LD32911546.las	NAD83 (National Spatial Reference System 2011)	1116	North American Vertical Datum 1988	5103
LD32911549.las	NAD83 (National Spatial Reference System 2011)	1116	North American Vertical Datum 1988	5103
LD32911552.las	NAD83 (National Spatial Reference System 2011)	1116	North American Vertical Datum 1988	5103
LD32911555.las	NAD83 (National Spatial Reference System 2011)	1116	North American Vertical Datum 1988	5103
LD32911558.las	NAD83 (National Spatial Reference System 2011)	1116	North American Vertical Datum 1988	5103
LD32911561.las	NAD83 (National Spatial Reference System 2011)	1116	North American Vertical Datum 1988	5103
LD32911564.las	NAD83 (National Spatial Reference System 2011)	1116	North American Vertical Datum 1988	5103
LD32911567.las	NAD83 (National Spatial Reference System 2011)	1116	North American Vertical Datum 1988	5103
LD32911570.las	NAD83 (National Spatial Reference System 2011)	1116	North American Vertical Datum 1988	5103
LD32911573.las	NAD83 (National Spatial Reference System 2011)	1116	North American Vertical Datum 1988	5103
LD32911576.las	NAD83 (National Spatial Reference System 2011)	1116	North American Vertical Datum 1988	5103
LD32911579.las	NAD83 (National Spatial Reference System 2011)	1116	North American Vertical Datum 1988	5103
LD32911582.las	NAD83 (National Spatial Reference System 2011)	1116	North American Vertical Datum 1988	5103
LD32911585.las	NAD83 (National Spatial Reference System 2011)	1116	North American Vertical Datum 1988	5103
LD32911588.las	NAD83 (National Spatial Reference System 2011)	1116	North American Vertical Datum 1988	5103
LD32911591.las	NAD83 (National Spatial Reference System 2011)	1116	North American Vertical Datum 1988	5103
LD32911594.las	NAD83 (National Spatial Reference System 2011)	1116	North American Vertical Datum 1988	5103
LD32911597.las	NAD83 (National Spatial Reference System 2011)	1116	North American Vertical Datum 1988	5103
LD32911600.las	NAD83 (National Spatial Reference System 2011)	1116	North American Vertical Datum 1988	5103
LD32911603.las	NAD83 (National Spatial Reference System 2011)	1116	North American Vertical Datum 1988	5103

DPH-4 Report on Datums (Tiled Data) - continued

File	Horizontal Datum	EPSG Code	Vertical Datum	EPSG Code
LD32911606.las	NAD83 (National Spatial Reference System 2011)	1116	North American Vertical Datum 1988	5103
LD32941396.las	NAD83 (National Spatial Reference System 2011)	1116	North American Vertical Datum 1988	5103
LD32941399.las	NAD83 (National Spatial Reference System 2011)	1116	North American Vertical Datum 1988	5103
LD32941402.las	NAD83 (National Spatial Reference System 2011)	1116	North American Vertical Datum 1988	5103
LD32941405.las	NAD83 (National Spatial Reference System 2011)	1116	North American Vertical Datum 1988	5103
LD32941408.las	NAD83 (National Spatial Reference System 2011)	1116	North American Vertical Datum 1988	5103
LD32941411.las	NAD83 (National Spatial Reference System 2011)	1116	North American Vertical Datum 1988	5103
LD32941414.las	NAD83 (National Spatial Reference System 2011)	1116	North American Vertical Datum 1988	5103
LD32941417.las	NAD83 (National Spatial Reference System 2011)	1116	North American Vertical Datum 1988	5103
LD32941420.las	NAD83 (National Spatial Reference System 2011)	1116	North American Vertical Datum 1988	5103
LD32941423.las	NAD83 (National Spatial Reference System 2011)	1116	North American Vertical Datum 1988	5103
LD32941426.las	NAD83 (National Spatial Reference System 2011)	1116	North American Vertical Datum 1988	5103
LD32941429.las	NAD83 (National Spatial Reference System 2011)	1116	North American Vertical Datum 1988	5103
LD32941432.las	NAD83 (National Spatial Reference System 2011)	1116	North American Vertical Datum 1988	5103
LD32941435.las	NAD83 (National Spatial Reference System 2011)	1116	North American Vertical Datum 1988	5103
LD32941438.las	NAD83 (National Spatial Reference System 2011)	1116	North American Vertical Datum 1988	5103
LD32941441.las	NAD83 (National Spatial Reference System 2011)	1116	North American Vertical Datum 1988	5103
LD32941444.las	NAD83 (National Spatial Reference System 2011)	1116	North American Vertical Datum 1988	5103
LD32941447.las	NAD83 (National Spatial Reference System 2011)	1116	North American Vertical Datum 1988	5103
LD32941450.las	NAD83 (National Spatial Reference System 2011)	1116	North American Vertical Datum 1988	5103
LD32941453.las	NAD83 (National Spatial Reference System 2011)	1116	North American Vertical Datum 1988	5103
LD32941456.las	NAD83 (National Spatial Reference System 2011)	1116	North American Vertical Datum 1988	5103
LD32941459.las	NAD83 (National Spatial Reference System 2011)	1116	North American Vertical Datum 1988	5103
LD32941462.las	NAD83 (National Spatial Reference System 2011)	1116	North American Vertical Datum 1988	5103
LD32941465.las	NAD83 (National Spatial Reference System 2011)	1116	North American Vertical Datum 1988	5103
LD32941468.las	NAD83 (National Spatial Reference System 2011)	1116	North American Vertical Datum 1988	5103
LD32941471.las	NAD83 (National Spatial Reference System 2011)	1116	North American Vertical Datum 1988	5103
LD32941474.las	NAD83 (National Spatial Reference System 2011)	1116	North American Vertical Datum 1988	5103
LD32941477.las	NAD83 (National Spatial Reference System 2011)	1116	North American Vertical Datum 1988	5103
LD32941480.las	NAD83 (National Spatial Reference System 2011)	1116	North American Vertical Datum 1988	5103
LD32941483.las	NAD83 (National Spatial Reference System 2011)	1116	North American Vertical Datum 1988	5103
LD32941486.las	NAD83 (National Spatial Reference System 2011)	1116	North American Vertical Datum 1988	5103
LD32941489.las	NAD83 (National Spatial Reference System 2011)	1116	North American Vertical Datum 1988	5103
LD32941492.las	NAD83 (National Spatial Reference System 2011)	1116	North American Vertical Datum 1988	5103

DPH-4 Report on Datums (Tiled Data) - continued

File	Horizontal Datum	EPSG Code	Vertical Datum	EPSG Code
LD32941495.las	NAD83 (National Spatial Reference System 2011)	1116	North American Vertical Datum 1988	5103
LD32941498.las	NAD83 (National Spatial Reference System 2011)	1116	North American Vertical Datum 1988	5103
LD32941501.las	NAD83 (National Spatial Reference System 2011)	1116	North American Vertical Datum 1988	5103
LD32941504.las	NAD83 (National Spatial Reference System 2011)	1116	North American Vertical Datum 1988	5103
LD32941507.las	NAD83 (National Spatial Reference System 2011)	1116	North American Vertical Datum 1988	5103
LD32941510.las	NAD83 (National Spatial Reference System 2011)	1116	North American Vertical Datum 1988	5103
LD32941513.las	NAD83 (National Spatial Reference System 2011)	1116	North American Vertical Datum 1988	5103
LD32941516.las	NAD83 (National Spatial Reference System 2011)	1116	North American Vertical Datum 1988	5103
LD32941519.las	NAD83 (National Spatial Reference System 2011)	1116	North American Vertical Datum 1988	5103
LD32941522.las	NAD83 (National Spatial Reference System 2011)	1116	North American Vertical Datum 1988	5103
LD32941525.las	NAD83 (National Spatial Reference System 2011)	1116	North American Vertical Datum 1988	5103
LD32941528.las	NAD83 (National Spatial Reference System 2011)	1116	North American Vertical Datum 1988	5103
LD32941531.las	NAD83 (National Spatial Reference System 2011)	1116	North American Vertical Datum 1988	5103
LD32941534.las	NAD83 (National Spatial Reference System 2011)	1116	North American Vertical Datum 1988	5103
LD32941537.las	NAD83 (National Spatial Reference System 2011)	1116	North American Vertical Datum 1988	5103
LD32941540.las	NAD83 (National Spatial Reference System 2011)	1116	North American Vertical Datum 1988	5103
LD32941543.las	NAD83 (National Spatial Reference System 2011)	1116	North American Vertical Datum 1988	5103
LD32941546.las	NAD83 (National Spatial Reference System 2011)	1116	North American Vertical Datum 1988	5103
LD32941549.las	NAD83 (National Spatial Reference System 2011)	1116	North American Vertical Datum 1988	5103
LD32941552.las	NAD83 (National Spatial Reference System 2011)	1116	North American Vertical Datum 1988	5103
LD32941555.las	NAD83 (National Spatial Reference System 2011)	1116	North American Vertical Datum 1988	5103
LD32941558.las	NAD83 (National Spatial Reference System 2011)	1116	North American Vertical Datum 1988	5103
LD32941561.las	NAD83 (National Spatial Reference System 2011)	1116	North American Vertical Datum 1988	5103
LD32941564.las	NAD83 (National Spatial Reference System 2011)	1116	North American Vertical Datum 1988	5103
LD32941567.las	NAD83 (National Spatial Reference System 2011)	1116	North American Vertical Datum 1988	5103
LD32941570.las	NAD83 (National Spatial Reference System 2011)	1116	North American Vertical Datum 1988	5103
LD32941573.las	NAD83 (National Spatial Reference System 2011)	1116	North American Vertical Datum 1988	5103
LD32941576.las	NAD83 (National Spatial Reference System 2011)	1116	North American Vertical Datum 1988	5103
LD32941579.las	NAD83 (National Spatial Reference System 2011)	1116	North American Vertical Datum 1988	5103
LD32941582.las	NAD83 (National Spatial Reference System 2011)	1116	North American Vertical Datum 1988	5103
LD32941585.las	NAD83 (National Spatial Reference System 2011)	1116	North American Vertical Datum 1988	5103
LD32941588.las	NAD83 (National Spatial Reference System 2011)	1116	North American Vertical Datum 1988	5103
LD32941591.las	NAD83 (National Spatial Reference System 2011)	1116	North American Vertical Datum 1988	5103
LD32941594.las	NAD83 (National Spatial Reference System 2011)	1116	North American Vertical Datum 1988	5103

DPH-4 Report on Datums (Tiled Data) - continued

File	Horizontal Datum	EPSG Code	Vertical Datum	EPSG Code
LD32941597.las	NAD83 (National Spatial Reference System 2011)	1116	North American Vertical Datum 1988	5103
LD32941600.las	NAD83 (National Spatial Reference System 2011)	1116	North American Vertical Datum 1988	5103
LD32941603.las	NAD83 (National Spatial Reference System 2011)	1116	North American Vertical Datum 1988	5103
LD32941606.las	NAD83 (National Spatial Reference System 2011)	1116	North American Vertical Datum 1988	5103
LD32971396.las	NAD83 (National Spatial Reference System 2011)	1116	North American Vertical Datum 1988	5103
LD32971399.las	NAD83 (National Spatial Reference System 2011)	1116	North American Vertical Datum 1988	5103
LD32971402.las	NAD83 (National Spatial Reference System 2011)	1116	North American Vertical Datum 1988	5103
LD32971405.las	NAD83 (National Spatial Reference System 2011)	1116	North American Vertical Datum 1988	5103
LD32971408.las	NAD83 (National Spatial Reference System 2011)	1116	North American Vertical Datum 1988	5103
LD32971411.las	NAD83 (National Spatial Reference System 2011)	1116	North American Vertical Datum 1988	5103
LD32971414.las	NAD83 (National Spatial Reference System 2011)	1116	North American Vertical Datum 1988	5103
LD32971417.las	NAD83 (National Spatial Reference System 2011)	1116	North American Vertical Datum 1988	5103
LD32971420.las	NAD83 (National Spatial Reference System 2011)	1116	North American Vertical Datum 1988	5103
LD32971423.las	NAD83 (National Spatial Reference System 2011)	1116	North American Vertical Datum 1988	5103
LD32971426.las	NAD83 (National Spatial Reference System 2011)	1116	North American Vertical Datum 1988	5103
LD32971429.las	NAD83 (National Spatial Reference System 2011)	1116	North American Vertical Datum 1988	5103
LD32971432.las	NAD83 (National Spatial Reference System 2011)	1116	North American Vertical Datum 1988	5103
LD32971435.las	NAD83 (National Spatial Reference System 2011)	1116	North American Vertical Datum 1988	5103
LD32971438.las	NAD83 (National Spatial Reference System 2011)	1116	North American Vertical Datum 1988	5103
LD32971441.las	NAD83 (National Spatial Reference System 2011)	1116	North American Vertical Datum 1988	5103
LD32971444.las	NAD83 (National Spatial Reference System 2011)	1116	North American Vertical Datum 1988	5103
LD32971447.las	NAD83 (National Spatial Reference System 2011)	1116	North American Vertical Datum 1988	5103
LD32971450.las	NAD83 (National Spatial Reference System 2011)	1116	North American Vertical Datum 1988	5103
LD32971453.las	NAD83 (National Spatial Reference System 2011)	1116	North American Vertical Datum 1988	5103
LD32971456.las	NAD83 (National Spatial Reference System 2011)	1116	North American Vertical Datum 1988	5103
LD32971459.las	NAD83 (National Spatial Reference System 2011)	1116	North American Vertical Datum 1988	5103
LD32971462.las	NAD83 (National Spatial Reference System 2011)	1116	North American Vertical Datum 1988	5103
LD32971465.las	NAD83 (National Spatial Reference System 2011)	1116	North American Vertical Datum 1988	5103
LD32971468.las	NAD83 (National Spatial Reference System 2011)	1116	North American Vertical Datum 1988	5103
LD32971471.las	NAD83 (National Spatial Reference System 2011)	1116	North American Vertical Datum 1988	5103
LD32971474.las	NAD83 (National Spatial Reference System 2011)	1116	North American Vertical Datum 1988	5103
LD32971477.las	NAD83 (National Spatial Reference System 2011)	1116	North American Vertical Datum 1988	5103
LD32971480.las	NAD83 (National Spatial Reference System 2011)	1116	North American Vertical Datum 1988	5103
LD32971483.las	NAD83 (National Spatial Reference System 2011)	1116	North American Vertical Datum 1988	5103

DPH-4 Report on Datums (Tiled Data) - continued

File	Horizontal Datum	EPSG Code	Vertical Datum	EPSG Code
LD32971486.las	NAD83 (National Spatial Reference System 2011)	1116	North American Vertical Datum 1988	5103
LD32971489.las	NAD83 (National Spatial Reference System 2011)	1116	North American Vertical Datum 1988	5103
LD32971492.las	NAD83 (National Spatial Reference System 2011)	1116	North American Vertical Datum 1988	5103
LD32971495.las	NAD83 (National Spatial Reference System 2011)	1116	North American Vertical Datum 1988	5103
LD32971498.las	NAD83 (National Spatial Reference System 2011)	1116	North American Vertical Datum 1988	5103
LD32971501.las	NAD83 (National Spatial Reference System 2011)	1116	North American Vertical Datum 1988	5103
LD32971504.las	NAD83 (National Spatial Reference System 2011)	1116	North American Vertical Datum 1988	5103
LD32971507.las	NAD83 (National Spatial Reference System 2011)	1116	North American Vertical Datum 1988	5103
LD32971510.las	NAD83 (National Spatial Reference System 2011)	1116	North American Vertical Datum 1988	5103
LD32971513.las	NAD83 (National Spatial Reference System 2011)	1116	North American Vertical Datum 1988	5103
LD32971516.las	NAD83 (National Spatial Reference System 2011)	1116	North American Vertical Datum 1988	5103
LD32971519.las	NAD83 (National Spatial Reference System 2011)	1116	North American Vertical Datum 1988	5103
LD32971522.las	NAD83 (National Spatial Reference System 2011)	1116	North American Vertical Datum 1988	5103
LD32971525.las	NAD83 (National Spatial Reference System 2011)	1116	North American Vertical Datum 1988	5103
LD32971528.las	NAD83 (National Spatial Reference System 2011)	1116	North American Vertical Datum 1988	5103
LD32971531.las	NAD83 (National Spatial Reference System 2011)	1116	North American Vertical Datum 1988	5103
LD32971534.las	NAD83 (National Spatial Reference System 2011)	1116	North American Vertical Datum 1988	5103
LD32971537.las	NAD83 (National Spatial Reference System 2011)	1116	North American Vertical Datum 1988	5103
LD32971540.las	NAD83 (National Spatial Reference System 2011)	1116	North American Vertical Datum 1988	5103
LD32971543.las	NAD83 (National Spatial Reference System 2011)	1116	North American Vertical Datum 1988	5103
LD32971546.las	NAD83 (National Spatial Reference System 2011)	1116	North American Vertical Datum 1988	5103
LD32971549.las	NAD83 (National Spatial Reference System 2011)	1116	North American Vertical Datum 1988	5103
LD32971552.las	NAD83 (National Spatial Reference System 2011)	1116	North American Vertical Datum 1988	5103
LD32971555.las	NAD83 (National Spatial Reference System 2011)	1116	North American Vertical Datum 1988	5103
LD32971558.las	NAD83 (National Spatial Reference System 2011)	1116	North American Vertical Datum 1988	5103
LD32971561.las	NAD83 (National Spatial Reference System 2011)	1116	North American Vertical Datum 1988	5103
LD32971564.las	NAD83 (National Spatial Reference System 2011)	1116	North American Vertical Datum 1988	5103
LD32971567.las	NAD83 (National Spatial Reference System 2011)	1116	North American Vertical Datum 1988	5103
LD32971570.las	NAD83 (National Spatial Reference System 2011)	1116	North American Vertical Datum 1988	5103
LD32971573.las	NAD83 (National Spatial Reference System 2011)	1116	North American Vertical Datum 1988	5103
LD32971576.las	NAD83 (National Spatial Reference System 2011)	1116	North American Vertical Datum 1988	5103
LD32971579.las	NAD83 (National Spatial Reference System 2011)	1116	North American Vertical Datum 1988	5103
LD32971582.las	NAD83 (National Spatial Reference System 2011)	1116	North American Vertical Datum 1988	5103
LD32971585.las	NAD83 (National Spatial Reference System 2011)	1116	North American Vertical Datum 1988	5103

DPH-4 Report on Datums (Tiled Data) - continued

File	Horizontal Datum	EPSG Code	Vertical Datum	EPSG Code
LD32971588.las	NAD83 (National Spatial Reference System 2011)	1116	North American Vertical Datum 1988	5103
LD32971591.las	NAD83 (National Spatial Reference System 2011)	1116	North American Vertical Datum 1988	5103
LD32971594.las	NAD83 (National Spatial Reference System 2011)	1116	North American Vertical Datum 1988	5103
LD32971597.las	NAD83 (National Spatial Reference System 2011)	1116	North American Vertical Datum 1988	5103
LD32971600.las	NAD83 (National Spatial Reference System 2011)	1116	North American Vertical Datum 1988	5103
LD32971603.las	NAD83 (National Spatial Reference System 2011)	1116	North American Vertical Datum 1988	5103
LD32971606.las	NAD83 (National Spatial Reference System 2011)	1116	North American Vertical Datum 1988	5103
LD33001396.las	NAD83 (National Spatial Reference System 2011)	1116	North American Vertical Datum 1988	5103
LD33001399.las	NAD83 (National Spatial Reference System 2011)	1116	North American Vertical Datum 1988	5103
LD33001402.las	NAD83 (National Spatial Reference System 2011)	1116	North American Vertical Datum 1988	5103
LD33001405.las	NAD83 (National Spatial Reference System 2011)	1116	North American Vertical Datum 1988	5103
LD33001408.las	NAD83 (National Spatial Reference System 2011)	1116	North American Vertical Datum 1988	5103
LD33001411.las	NAD83 (National Spatial Reference System 2011)	1116	North American Vertical Datum 1988	5103
LD33001414.las	NAD83 (National Spatial Reference System 2011)	1116	North American Vertical Datum 1988	5103
LD33001417.las	NAD83 (National Spatial Reference System 2011)	1116	North American Vertical Datum 1988	5103
LD33001420.las	NAD83 (National Spatial Reference System 2011)	1116	North American Vertical Datum 1988	5103
LD33001423.las	NAD83 (National Spatial Reference System 2011)	1116	North American Vertical Datum 1988	5103
LD33001426.las	NAD83 (National Spatial Reference System 2011)	1116	North American Vertical Datum 1988	5103
LD33001429.las	NAD83 (National Spatial Reference System 2011)	1116	North American Vertical Datum 1988	5103
LD33001432.las	NAD83 (National Spatial Reference System 2011)	1116	North American Vertical Datum 1988	5103
LD33001435.las	NAD83 (National Spatial Reference System 2011)	1116	North American Vertical Datum 1988	5103
LD33001438.las	NAD83 (National Spatial Reference System 2011)	1116	North American Vertical Datum 1988	5103
LD33001441.las	NAD83 (National Spatial Reference System 2011)	1116	North American Vertical Datum 1988	5103
LD33001444.las	NAD83 (National Spatial Reference System 2011)	1116	North American Vertical Datum 1988	5103
LD33001447.las	NAD83 (National Spatial Reference System 2011)	1116	North American Vertical Datum 1988	5103
LD33001450.las	NAD83 (National Spatial Reference System 2011)	1116	North American Vertical Datum 1988	5103
LD33001453.las	NAD83 (National Spatial Reference System 2011)	1116	North American Vertical Datum 1988	5103
LD33001456.las	NAD83 (National Spatial Reference System 2011)	1116	North American Vertical Datum 1988	5103
LD33001459.las	NAD83 (National Spatial Reference System 2011)	1116	North American Vertical Datum 1988	5103
LD33001462.las	NAD83 (National Spatial Reference System 2011)	1116	North American Vertical Datum 1988	5103
LD33001465.las	NAD83 (National Spatial Reference System 2011)	1116	North American Vertical Datum 1988	5103
LD33001468.las	NAD83 (National Spatial Reference System 2011)	1116	North American Vertical Datum 1988	5103
LD33001471.las	NAD83 (National Spatial Reference System 2011)	1116	North American Vertical Datum 1988	5103
LD33001474.las	NAD83 (National Spatial Reference System 2011)	1116	North American Vertical Datum 1988	5103

DPH-4 Report on Datums (Tiled Data) - continued

File	Horizontal Datum	EPSG Code	Vertical Datum	EPSG Code
LD33001477.las	NAD83 (National Spatial Reference System 2011)	1116	North American Vertical Datum 1988	5103
LD33001480.las	NAD83 (National Spatial Reference System 2011)	1116	North American Vertical Datum 1988	5103
LD33001483.las	NAD83 (National Spatial Reference System 2011)	1116	North American Vertical Datum 1988	5103
LD33001486.las	NAD83 (National Spatial Reference System 2011)	1116	North American Vertical Datum 1988	5103
LD33001489.las	NAD83 (National Spatial Reference System 2011)	1116	North American Vertical Datum 1988	5103
LD33001492.las	NAD83 (National Spatial Reference System 2011)	1116	North American Vertical Datum 1988	5103
LD33001495.las	NAD83 (National Spatial Reference System 2011)	1116	North American Vertical Datum 1988	5103
LD33001498.las	NAD83 (National Spatial Reference System 2011)	1116	North American Vertical Datum 1988	5103
LD33001501.las	NAD83 (National Spatial Reference System 2011)	1116	North American Vertical Datum 1988	5103
LD33001504.las	NAD83 (National Spatial Reference System 2011)	1116	North American Vertical Datum 1988	5103
LD33001507.las	NAD83 (National Spatial Reference System 2011)	1116	North American Vertical Datum 1988	5103
LD33001510.las	NAD83 (National Spatial Reference System 2011)	1116	North American Vertical Datum 1988	5103
LD33001513.las	NAD83 (National Spatial Reference System 2011)	1116	North American Vertical Datum 1988	5103
LD33001516.las	NAD83 (National Spatial Reference System 2011)	1116	North American Vertical Datum 1988	5103
LD33001519.las	NAD83 (National Spatial Reference System 2011)	1116	North American Vertical Datum 1988	5103
LD33001522.las	NAD83 (National Spatial Reference System 2011)	1116	North American Vertical Datum 1988	5103
LD33001525.las	NAD83 (National Spatial Reference System 2011)	1116	North American Vertical Datum 1988	5103
LD33001528.las	NAD83 (National Spatial Reference System 2011)	1116	North American Vertical Datum 1988	5103
LD33001531.las	NAD83 (National Spatial Reference System 2011)	1116	North American Vertical Datum 1988	5103
LD33001534.las	NAD83 (National Spatial Reference System 2011)	1116	North American Vertical Datum 1988	5103
LD33001537.las	NAD83 (National Spatial Reference System 2011)	1116	North American Vertical Datum 1988	5103
LD33001540.las	NAD83 (National Spatial Reference System 2011)	1116	North American Vertical Datum 1988	5103
LD33001543.las	NAD83 (National Spatial Reference System 2011)	1116	North American Vertical Datum 1988	5103
LD33001546.las	NAD83 (National Spatial Reference System 2011)	1116	North American Vertical Datum 1988	5103
LD33001549.las	NAD83 (National Spatial Reference System 2011)	1116	North American Vertical Datum 1988	5103
LD33001552.las	NAD83 (National Spatial Reference System 2011)	1116	North American Vertical Datum 1988	5103
LD33001555.las	NAD83 (National Spatial Reference System 2011)	1116	North American Vertical Datum 1988	5103
LD33001558.las	NAD83 (National Spatial Reference System 2011)	1116	North American Vertical Datum 1988	5103
LD33001561.las	NAD83 (National Spatial Reference System 2011)	1116	North American Vertical Datum 1988	5103
LD33001564.las	NAD83 (National Spatial Reference System 2011)	1116	North American Vertical Datum 1988	5103
LD33001567.las	NAD83 (National Spatial Reference System 2011)	1116	North American Vertical Datum 1988	5103
LD33001570.las	NAD83 (National Spatial Reference System 2011)	1116	North American Vertical Datum 1988	5103
LD33001573.las	NAD83 (National Spatial Reference System 2011)	1116	North American Vertical Datum 1988	5103
LD33001576.las	NAD83 (National Spatial Reference System 2011)	1116	North American Vertical Datum 1988	5103

DPH-4 Report on Datums (Tiled Data) - continued

File	Horizontal Datum	EPSG Code	Vertical Datum	EPSG Code
LD33001579.las	NAD83 (National Spatial Reference System 2011)	1116	North American Vertical Datum 1988	5103
LD33001582.las	NAD83 (National Spatial Reference System 2011)	1116	North American Vertical Datum 1988	5103
LD33001585.las	NAD83 (National Spatial Reference System 2011)	1116	North American Vertical Datum 1988	5103
LD33001588.las	NAD83 (National Spatial Reference System 2011)	1116	North American Vertical Datum 1988	5103
LD33001591.las	NAD83 (National Spatial Reference System 2011)	1116	North American Vertical Datum 1988	5103
LD33001594.las	NAD83 (National Spatial Reference System 2011)	1116	North American Vertical Datum 1988	5103
LD33001597.las	NAD83 (National Spatial Reference System 2011)	1116	North American Vertical Datum 1988	5103
LD33001600.las	NAD83 (National Spatial Reference System 2011)	1116	North American Vertical Datum 1988	5103
LD33001603.las	NAD83 (National Spatial Reference System 2011)	1116	North American Vertical Datum 1988	5103
LD33001606.las	NAD83 (National Spatial Reference System 2011)	1116	North American Vertical Datum 1988	5103
LD33031396.las	NAD83 (National Spatial Reference System 2011)	1116	North American Vertical Datum 1988	5103
LD33031399.las	NAD83 (National Spatial Reference System 2011)	1116	North American Vertical Datum 1988	5103
LD33031402.las	NAD83 (National Spatial Reference System 2011)	1116	North American Vertical Datum 1988	5103
LD33031405.las	NAD83 (National Spatial Reference System 2011)	1116	North American Vertical Datum 1988	5103
LD33031408.las	NAD83 (National Spatial Reference System 2011)	1116	North American Vertical Datum 1988	5103
LD33031411.las	NAD83 (National Spatial Reference System 2011)	1116	North American Vertical Datum 1988	5103
LD33031414.las	NAD83 (National Spatial Reference System 2011)	1116	North American Vertical Datum 1988	5103
LD33031417.las	NAD83 (National Spatial Reference System 2011)	1116	North American Vertical Datum 1988	5103
LD33031420.las	NAD83 (National Spatial Reference System 2011)	1116	North American Vertical Datum 1988	5103
LD33031423.las	NAD83 (National Spatial Reference System 2011)	1116	North American Vertical Datum 1988	5103
LD33031426.las	NAD83 (National Spatial Reference System 2011)	1116	North American Vertical Datum 1988	5103
LD33031429.las	NAD83 (National Spatial Reference System 2011)	1116	North American Vertical Datum 1988	5103
LD33031432.las	NAD83 (National Spatial Reference System 2011)	1116	North American Vertical Datum 1988	5103
LD33031435.las	NAD83 (National Spatial Reference System 2011)	1116	North American Vertical Datum 1988	5103
LD33031438.las	NAD83 (National Spatial Reference System 2011)	1116	North American Vertical Datum 1988	5103
LD33031441.las	NAD83 (National Spatial Reference System 2011)	1116	North American Vertical Datum 1988	5103
LD33031444.las	NAD83 (National Spatial Reference System 2011)	1116	North American Vertical Datum 1988	5103
LD33031447.las	NAD83 (National Spatial Reference System 2011)	1116	North American Vertical Datum 1988	5103
LD33031450.las	NAD83 (National Spatial Reference System 2011)	1116	North American Vertical Datum 1988	5103
LD33031453.las	NAD83 (National Spatial Reference System 2011)	1116	North American Vertical Datum 1988	5103
LD33031456.las	NAD83 (National Spatial Reference System 2011)	1116	North American Vertical Datum 1988	5103
LD33031459.las	NAD83 (National Spatial Reference System 2011)	1116	North American Vertical Datum 1988	5103
LD33031462.las	NAD83 (National Spatial Reference System 2011)	1116	North American Vertical Datum 1988	5103
LD33031465.las	NAD83 (National Spatial Reference System 2011)	1116	North American Vertical Datum 1988	5103

DPH-4 Report on Datums (Tiled Data) - continued

File	Horizontal Datum	EPSG Code	Vertical Datum	EPSG Code
LD33031468.las	NAD83 (National Spatial Reference System 2011)	1116	North American Vertical Datum 1988	5103
LD33031471.las	NAD83 (National Spatial Reference System 2011)	1116	North American Vertical Datum 1988	5103
LD33031474.las	NAD83 (National Spatial Reference System 2011)	1116	North American Vertical Datum 1988	5103
LD33031477.las	NAD83 (National Spatial Reference System 2011)	1116	North American Vertical Datum 1988	5103
LD33031480.las	NAD83 (National Spatial Reference System 2011)	1116	North American Vertical Datum 1988	5103
LD33031483.las	NAD83 (National Spatial Reference System 2011)	1116	North American Vertical Datum 1988	5103
LD33031486.las	NAD83 (National Spatial Reference System 2011)	1116	North American Vertical Datum 1988	5103
LD33031489.las	NAD83 (National Spatial Reference System 2011)	1116	North American Vertical Datum 1988	5103
LD33031492.las	NAD83 (National Spatial Reference System 2011)	1116	North American Vertical Datum 1988	5103
LD33031495.las	NAD83 (National Spatial Reference System 2011)	1116	North American Vertical Datum 1988	5103
LD33031498.las	NAD83 (National Spatial Reference System 2011)	1116	North American Vertical Datum 1988	5103
LD33031501.las	NAD83 (National Spatial Reference System 2011)	1116	North American Vertical Datum 1988	5103
LD33031504.las	NAD83 (National Spatial Reference System 2011)	1116	North American Vertical Datum 1988	5103
LD33031507.las	NAD83 (National Spatial Reference System 2011)	1116	North American Vertical Datum 1988	5103
LD33031510.las	NAD83 (National Spatial Reference System 2011)	1116	North American Vertical Datum 1988	5103
LD33031513.las	NAD83 (National Spatial Reference System 2011)	1116	North American Vertical Datum 1988	5103
LD33031516.las	NAD83 (National Spatial Reference System 2011)	1116	North American Vertical Datum 1988	5103
LD33031519.las	NAD83 (National Spatial Reference System 2011)	1116	North American Vertical Datum 1988	5103
LD33031522.las	NAD83 (National Spatial Reference System 2011)	1116	North American Vertical Datum 1988	5103
LD33031525.las	NAD83 (National Spatial Reference System 2011)	1116	North American Vertical Datum 1988	5103
LD33031528.las	NAD83 (National Spatial Reference System 2011)	1116	North American Vertical Datum 1988	5103
LD33031531.las	NAD83 (National Spatial Reference System 2011)	1116	North American Vertical Datum 1988	5103
LD33031534.las	NAD83 (National Spatial Reference System 2011)	1116	North American Vertical Datum 1988	5103
LD33031537.las	NAD83 (National Spatial Reference System 2011)	1116	North American Vertical Datum 1988	5103
LD33031540.las	NAD83 (National Spatial Reference System 2011)	1116	North American Vertical Datum 1988	5103
LD33031543.las	NAD83 (National Spatial Reference System 2011)	1116	North American Vertical Datum 1988	5103
LD33031546.las	NAD83 (National Spatial Reference System 2011)	1116	North American Vertical Datum 1988	5103
LD33031549.las	NAD83 (National Spatial Reference System 2011)	1116	North American Vertical Datum 1988	5103
LD33031552.las	NAD83 (National Spatial Reference System 2011)	1116	North American Vertical Datum 1988	5103
LD33031555.las	NAD83 (National Spatial Reference System 2011)	1116	North American Vertical Datum 1988	5103
LD33031558.las	NAD83 (National Spatial Reference System 2011)	1116	North American Vertical Datum 1988	5103
LD33031561.las	NAD83 (National Spatial Reference System 2011)	1116	North American Vertical Datum 1988	5103
LD33031564.las	NAD83 (National Spatial Reference System 2011)	1116	North American Vertical Datum 1988	5103
LD33031567.las	NAD83 (National Spatial Reference System 2011)	1116	North American Vertical Datum 1988	5103

DPH-4 Report on Datums (Tiled Data) - continued

File	Horizontal Datum	EPSG Code	Vertical Datum	EPSG Code
LD33031570.las	NAD83 (National Spatial Reference System 2011)	1116	North American Vertical Datum 1988	5103
LD33031573.las	NAD83 (National Spatial Reference System 2011)	1116	North American Vertical Datum 1988	5103
LD33031576.las	NAD83 (National Spatial Reference System 2011)	1116	North American Vertical Datum 1988	5103
LD33031579.las	NAD83 (National Spatial Reference System 2011)	1116	North American Vertical Datum 1988	5103
LD33031582.las	NAD83 (National Spatial Reference System 2011)	1116	North American Vertical Datum 1988	5103
LD33031585.las	NAD83 (National Spatial Reference System 2011)	1116	North American Vertical Datum 1988	5103
LD33031588.las	NAD83 (National Spatial Reference System 2011)	1116	North American Vertical Datum 1988	5103
LD33031591.las	NAD83 (National Spatial Reference System 2011)	1116	North American Vertical Datum 1988	5103
LD33031594.las	NAD83 (National Spatial Reference System 2011)	1116	North American Vertical Datum 1988	5103
LD33031597.las	NAD83 (National Spatial Reference System 2011)	1116	North American Vertical Datum 1988	5103
LD33031600.las	NAD83 (National Spatial Reference System 2011)	1116	North American Vertical Datum 1988	5103
LD33031603.las	NAD83 (National Spatial Reference System 2011)	1116	North American Vertical Datum 1988	5103
LD33031606.las	NAD83 (National Spatial Reference System 2011)	1116	North American Vertical Datum 1988	5103
LD33031609.las	NAD83 (National Spatial Reference System 2011)	1116	North American Vertical Datum 1988	5103
LD33061396.las	NAD83 (National Spatial Reference System 2011)	1116	North American Vertical Datum 1988	5103
LD33061399.las	NAD83 (National Spatial Reference System 2011)	1116	North American Vertical Datum 1988	5103
LD33061402.las	NAD83 (National Spatial Reference System 2011)	1116	North American Vertical Datum 1988	5103
LD33061405.las	NAD83 (National Spatial Reference System 2011)	1116	North American Vertical Datum 1988	5103
LD33061408.las	NAD83 (National Spatial Reference System 2011)	1116	North American Vertical Datum 1988	5103
LD33061411.las	NAD83 (National Spatial Reference System 2011)	1116	North American Vertical Datum 1988	5103
LD33061414.las	NAD83 (National Spatial Reference System 2011)	1116	North American Vertical Datum 1988	5103
LD33061417.las	NAD83 (National Spatial Reference System 2011)	1116	North American Vertical Datum 1988	5103
LD33061420.las	NAD83 (National Spatial Reference System 2011)	1116	North American Vertical Datum 1988	5103
LD33061423.las	NAD83 (National Spatial Reference System 2011)	1116	North American Vertical Datum 1988	5103
LD33061426.las	NAD83 (National Spatial Reference System 2011)	1116	North American Vertical Datum 1988	5103
LD33061429.las	NAD83 (National Spatial Reference System 2011)	1116	North American Vertical Datum 1988	5103
LD33061432.las	NAD83 (National Spatial Reference System 2011)	1116	North American Vertical Datum 1988	5103
LD33061435.las	NAD83 (National Spatial Reference System 2011)	1116	North American Vertical Datum 1988	5103
LD33061438.las	NAD83 (National Spatial Reference System 2011)	1116	North American Vertical Datum 1988	5103
LD33061441.las	NAD83 (National Spatial Reference System 2011)	1116	North American Vertical Datum 1988	5103
LD33061444.las	NAD83 (National Spatial Reference System 2011)	1116	North American Vertical Datum 1988	5103
LD33061447.las	NAD83 (National Spatial Reference System 2011)	1116	North American Vertical Datum 1988	5103
LD33061450.las	NAD83 (National Spatial Reference System 2011)	1116	North American Vertical Datum 1988	5103
LD33061453.las	NAD83 (National Spatial Reference System 2011)	1116	North American Vertical Datum 1988	5103

DPH-4 Report on Datums (Tiled Data) - continued

File	Horizontal Datum	EPSG Code	Vertical Datum	EPSG Code
LD33061456.las	NAD83 (National Spatial Reference System 2011)	1116	North American Vertical Datum 1988	5103
LD33061459.las	NAD83 (National Spatial Reference System 2011)	1116	North American Vertical Datum 1988	5103
LD33061462.las	NAD83 (National Spatial Reference System 2011)	1116	North American Vertical Datum 1988	5103
LD33061465.las	NAD83 (National Spatial Reference System 2011)	1116	North American Vertical Datum 1988	5103
LD33061468.las	NAD83 (National Spatial Reference System 2011)	1116	North American Vertical Datum 1988	5103
LD33061471.las	NAD83 (National Spatial Reference System 2011)	1116	North American Vertical Datum 1988	5103
LD33061474.las	NAD83 (National Spatial Reference System 2011)	1116	North American Vertical Datum 1988	5103
LD33061477.las	NAD83 (National Spatial Reference System 2011)	1116	North American Vertical Datum 1988	5103
LD33061480.las	NAD83 (National Spatial Reference System 2011)	1116	North American Vertical Datum 1988	5103
LD33061483.las	NAD83 (National Spatial Reference System 2011)	1116	North American Vertical Datum 1988	5103
LD33061486.las	NAD83 (National Spatial Reference System 2011)	1116	North American Vertical Datum 1988	5103
LD33061489.las	NAD83 (National Spatial Reference System 2011)	1116	North American Vertical Datum 1988	5103
LD33061492.las	NAD83 (National Spatial Reference System 2011)	1116	North American Vertical Datum 1988	5103
LD33061495.las	NAD83 (National Spatial Reference System 2011)	1116	North American Vertical Datum 1988	5103
LD33061498.las	NAD83 (National Spatial Reference System 2011)	1116	North American Vertical Datum 1988	5103
LD33061501.las	NAD83 (National Spatial Reference System 2011)	1116	North American Vertical Datum 1988	5103
LD33061504.las	NAD83 (National Spatial Reference System 2011)	1116	North American Vertical Datum 1988	5103
LD33061507.las	NAD83 (National Spatial Reference System 2011)	1116	North American Vertical Datum 1988	5103
LD33061510.las	NAD83 (National Spatial Reference System 2011)	1116	North American Vertical Datum 1988	5103
LD33061513.las	NAD83 (National Spatial Reference System 2011)	1116	North American Vertical Datum 1988	5103
LD33061516.las	NAD83 (National Spatial Reference System 2011)	1116	North American Vertical Datum 1988	5103
LD33061519.las	NAD83 (National Spatial Reference System 2011)	1116	North American Vertical Datum 1988	5103
LD33061522.las	NAD83 (National Spatial Reference System 2011)	1116	North American Vertical Datum 1988	5103
LD33061525.las	NAD83 (National Spatial Reference System 2011)	1116	North American Vertical Datum 1988	5103
LD33061528.las	NAD83 (National Spatial Reference System 2011)	1116	North American Vertical Datum 1988	5103
LD33061531.las	NAD83 (National Spatial Reference System 2011)	1116	North American Vertical Datum 1988	5103
LD33061534.las	NAD83 (National Spatial Reference System 2011)	1116	North American Vertical Datum 1988	5103
LD33061537.las	NAD83 (National Spatial Reference System 2011)	1116	North American Vertical Datum 1988	5103
LD33061540.las	NAD83 (National Spatial Reference System 2011)	1116	North American Vertical Datum 1988	5103
LD33061543.las	NAD83 (National Spatial Reference System 2011)	1116	North American Vertical Datum 1988	5103
LD33061546.las	NAD83 (National Spatial Reference System 2011)	1116	North American Vertical Datum 1988	5103
LD33061549.las	NAD83 (National Spatial Reference System 2011)	1116	North American Vertical Datum 1988	5103
LD33061552.las	NAD83 (National Spatial Reference System 2011)	1116	North American Vertical Datum 1988	5103
LD33061555.las	NAD83 (National Spatial Reference System 2011)	1116	North American Vertical Datum 1988	5103

DPH-4 Report on Datums (Tiled Data) - continued

File	Horizontal Datum	EPSG Code	Vertical Datum	EPSG Code
LD33061558.las	NAD83 (National Spatial Reference System 2011)	1116	North American Vertical Datum 1988	5103
LD33061561.las	NAD83 (National Spatial Reference System 2011)	1116	North American Vertical Datum 1988	5103
LD33061564.las	NAD83 (National Spatial Reference System 2011)	1116	North American Vertical Datum 1988	5103
LD33061567.las	NAD83 (National Spatial Reference System 2011)	1116	North American Vertical Datum 1988	5103
LD33061570.las	NAD83 (National Spatial Reference System 2011)	1116	North American Vertical Datum 1988	5103
LD33061573.las	NAD83 (National Spatial Reference System 2011)	1116	North American Vertical Datum 1988	5103
LD33061576.las	NAD83 (National Spatial Reference System 2011)	1116	North American Vertical Datum 1988	5103
LD33061579.las	NAD83 (National Spatial Reference System 2011)	1116	North American Vertical Datum 1988	5103
LD33061582.las	NAD83 (National Spatial Reference System 2011)	1116	North American Vertical Datum 1988	5103
LD33061585.las	NAD83 (National Spatial Reference System 2011)	1116	North American Vertical Datum 1988	5103
LD33061588.las	NAD83 (National Spatial Reference System 2011)	1116	North American Vertical Datum 1988	5103
LD33061591.las	NAD83 (National Spatial Reference System 2011)	1116	North American Vertical Datum 1988	5103
LD33061594.las	NAD83 (National Spatial Reference System 2011)	1116	North American Vertical Datum 1988	5103
LD33061597.las	NAD83 (National Spatial Reference System 2011)	1116	North American Vertical Datum 1988	5103
LD33061600.las	NAD83 (National Spatial Reference System 2011)	1116	North American Vertical Datum 1988	5103
LD33061603.las	NAD83 (National Spatial Reference System 2011)	1116	North American Vertical Datum 1988	5103
LD33061606.las	NAD83 (National Spatial Reference System 2011)	1116	North American Vertical Datum 1988	5103
LD33061609.las	NAD83 (National Spatial Reference System 2011)	1116	North American Vertical Datum 1988	5103
LD33091396.las	NAD83 (National Spatial Reference System 2011)	1116	North American Vertical Datum 1988	5103
LD33091399.las	NAD83 (National Spatial Reference System 2011)	1116	North American Vertical Datum 1988	5103
LD33091402.las	NAD83 (National Spatial Reference System 2011)	1116	North American Vertical Datum 1988	5103
LD33091405.las	NAD83 (National Spatial Reference System 2011)	1116	North American Vertical Datum 1988	5103
LD33091408.las	NAD83 (National Spatial Reference System 2011)	1116	North American Vertical Datum 1988	5103
LD33091411.las	NAD83 (National Spatial Reference System 2011)	1116	North American Vertical Datum 1988	5103
LD33091414.las	NAD83 (National Spatial Reference System 2011)	1116	North American Vertical Datum 1988	5103
LD33091417.las	NAD83 (National Spatial Reference System 2011)	1116	North American Vertical Datum 1988	5103
LD33091420.las	NAD83 (National Spatial Reference System 2011)	1116	North American Vertical Datum 1988	5103
LD33091423.las	NAD83 (National Spatial Reference System 2011)	1116	North American Vertical Datum 1988	5103
LD33091426.las	NAD83 (National Spatial Reference System 2011)	1116	North American Vertical Datum 1988	5103
LD33091429.las	NAD83 (National Spatial Reference System 2011)	1116	North American Vertical Datum 1988	5103
LD33091432.las	NAD83 (National Spatial Reference System 2011)	1116	North American Vertical Datum 1988	5103
LD33091435.las	NAD83 (National Spatial Reference System 2011)	1116	North American Vertical Datum 1988	5103
LD33091438.las	NAD83 (National Spatial Reference System 2011)	1116	North American Vertical Datum 1988	5103
LD33091441.las	NAD83 (National Spatial Reference System 2011)	1116	North American Vertical Datum 1988	5103

DPH-4 Report on Datums (Tiled Data) - continued

File	Horizontal Datum	EPSG Code	Vertical Datum	EPSG Code
LD33091444.las	NAD83 (National Spatial Reference System 2011)	1116	North American Vertical Datum 1988	5103
LD33091447.las	NAD83 (National Spatial Reference System 2011)	1116	North American Vertical Datum 1988	5103
LD33091450.las	NAD83 (National Spatial Reference System 2011)	1116	North American Vertical Datum 1988	5103
LD33091453.las	NAD83 (National Spatial Reference System 2011)	1116	North American Vertical Datum 1988	5103
LD33091456.las	NAD83 (National Spatial Reference System 2011)	1116	North American Vertical Datum 1988	5103
LD33091459.las	NAD83 (National Spatial Reference System 2011)	1116	North American Vertical Datum 1988	5103
LD33091462.las	NAD83 (National Spatial Reference System 2011)	1116	North American Vertical Datum 1988	5103
LD33091465.las	NAD83 (National Spatial Reference System 2011)	1116	North American Vertical Datum 1988	5103
LD33091468.las	NAD83 (National Spatial Reference System 2011)	1116	North American Vertical Datum 1988	5103
LD33091471.las	NAD83 (National Spatial Reference System 2011)	1116	North American Vertical Datum 1988	5103
LD33091474.las	NAD83 (National Spatial Reference System 2011)	1116	North American Vertical Datum 1988	5103
LD33091477.las	NAD83 (National Spatial Reference System 2011)	1116	North American Vertical Datum 1988	5103
LD33091480.las	NAD83 (National Spatial Reference System 2011)	1116	North American Vertical Datum 1988	5103
LD33091483.las	NAD83 (National Spatial Reference System 2011)	1116	North American Vertical Datum 1988	5103
LD33091486.las	NAD83 (National Spatial Reference System 2011)	1116	North American Vertical Datum 1988	5103
LD33091489.las	NAD83 (National Spatial Reference System 2011)	1116	North American Vertical Datum 1988	5103
LD33091492.las	NAD83 (National Spatial Reference System 2011)	1116	North American Vertical Datum 1988	5103
LD33091495.las	NAD83 (National Spatial Reference System 2011)	1116	North American Vertical Datum 1988	5103
LD33091498.las	NAD83 (National Spatial Reference System 2011)	1116	North American Vertical Datum 1988	5103
LD33091501.las	NAD83 (National Spatial Reference System 2011)	1116	North American Vertical Datum 1988	5103
LD33091504.las	NAD83 (National Spatial Reference System 2011)	1116	North American Vertical Datum 1988	5103
LD33091507.las	NAD83 (National Spatial Reference System 2011)	1116	North American Vertical Datum 1988	5103
LD33091510.las	NAD83 (National Spatial Reference System 2011)	1116	North American Vertical Datum 1988	5103
LD33091513.las	NAD83 (National Spatial Reference System 2011)	1116	North American Vertical Datum 1988	5103
LD33091516.las	NAD83 (National Spatial Reference System 2011)	1116	North American Vertical Datum 1988	5103
LD33091519.las	NAD83 (National Spatial Reference System 2011)	1116	North American Vertical Datum 1988	5103
LD33091522.las	NAD83 (National Spatial Reference System 2011)	1116	North American Vertical Datum 1988	5103
LD33091525.las	NAD83 (National Spatial Reference System 2011)	1116	North American Vertical Datum 1988	5103
LD33091528.las	NAD83 (National Spatial Reference System 2011)	1116	North American Vertical Datum 1988	5103
LD33091531.las	NAD83 (National Spatial Reference System 2011)	1116	North American Vertical Datum 1988	5103
LD33091534.las	NAD83 (National Spatial Reference System 2011)	1116	North American Vertical Datum 1988	5103
LD33091537.las	NAD83 (National Spatial Reference System 2011)	1116	North American Vertical Datum 1988	5103
LD33091540.las	NAD83 (National Spatial Reference System 2011)	1116	North American Vertical Datum 1988	5103
LD33091543.las	NAD83 (National Spatial Reference System 2011)	1116	North American Vertical Datum 1988	5103

DPH-4 Report on Datums (Tiled Data) - continued

File	Horizontal Datum	EPSG Code	Vertical Datum	EPSG Code
LD33091546.las	NAD83 (National Spatial Reference System 2011)	1116	North American Vertical Datum 1988	5103
LD33091549.las	NAD83 (National Spatial Reference System 2011)	1116	North American Vertical Datum 1988	5103
LD33091552.las	NAD83 (National Spatial Reference System 2011)	1116	North American Vertical Datum 1988	5103
LD33091555.las	NAD83 (National Spatial Reference System 2011)	1116	North American Vertical Datum 1988	5103
LD33091558.las	NAD83 (National Spatial Reference System 2011)	1116	North American Vertical Datum 1988	5103
LD33091561.las	NAD83 (National Spatial Reference System 2011)	1116	North American Vertical Datum 1988	5103
LD33091564.las	NAD83 (National Spatial Reference System 2011)	1116	North American Vertical Datum 1988	5103
LD33091567.las	NAD83 (National Spatial Reference System 2011)	1116	North American Vertical Datum 1988	5103
LD33091570.las	NAD83 (National Spatial Reference System 2011)	1116	North American Vertical Datum 1988	5103
LD33091573.las	NAD83 (National Spatial Reference System 2011)	1116	North American Vertical Datum 1988	5103
LD33091576.las	NAD83 (National Spatial Reference System 2011)	1116	North American Vertical Datum 1988	5103
LD33091579.las	NAD83 (National Spatial Reference System 2011)	1116	North American Vertical Datum 1988	5103
LD33091582.las	NAD83 (National Spatial Reference System 2011)	1116	North American Vertical Datum 1988	5103
LD33091585.las	NAD83 (National Spatial Reference System 2011)	1116	North American Vertical Datum 1988	5103
LD33091588.las	NAD83 (National Spatial Reference System 2011)	1116	North American Vertical Datum 1988	5103
LD33091591.las	NAD83 (National Spatial Reference System 2011)	1116	North American Vertical Datum 1988	5103
LD33091594.las	NAD83 (National Spatial Reference System 2011)	1116	North American Vertical Datum 1988	5103
LD33091597.las	NAD83 (National Spatial Reference System 2011)	1116	North American Vertical Datum 1988	5103
LD33091600.las	NAD83 (National Spatial Reference System 2011)	1116	North American Vertical Datum 1988	5103
LD33091603.las	NAD83 (National Spatial Reference System 2011)	1116	North American Vertical Datum 1988	5103
LD33091606.las	NAD83 (National Spatial Reference System 2011)	1116	North American Vertical Datum 1988	5103
LD33091609.las	NAD83 (National Spatial Reference System 2011)	1116	North American Vertical Datum 1988	5103
LD33121396.las	NAD83 (National Spatial Reference System 2011)	1116	North American Vertical Datum 1988	5103
LD33121399.las	NAD83 (National Spatial Reference System 2011)	1116	North American Vertical Datum 1988	5103
LD33121402.las	NAD83 (National Spatial Reference System 2011)	1116	North American Vertical Datum 1988	5103
LD33121405.las	NAD83 (National Spatial Reference System 2011)	1116	North American Vertical Datum 1988	5103
LD33121408.las	NAD83 (National Spatial Reference System 2011)	1116	North American Vertical Datum 1988	5103
LD33121411.las	NAD83 (National Spatial Reference System 2011)	1116	North American Vertical Datum 1988	5103
LD33121414.las	NAD83 (National Spatial Reference System 2011)	1116	North American Vertical Datum 1988	5103
LD33121417.las	NAD83 (National Spatial Reference System 2011)	1116	North American Vertical Datum 1988	5103
LD33121420.las	NAD83 (National Spatial Reference System 2011)	1116	North American Vertical Datum 1988	5103
LD33121423.las	NAD83 (National Spatial Reference System 2011)	1116	North American Vertical Datum 1988	5103
LD33121426.las	NAD83 (National Spatial Reference System 2011)	1116	North American Vertical Datum 1988	5103
LD33121429.las	NAD83 (National Spatial Reference System 2011)	1116	North American Vertical Datum 1988	5103

DPH-4 Report on Datums (Tiled Data) - continued

File	Horizontal Datum	EPSG Code	Vertical Datum	EPSG Code
LD33121432.las	NAD83 (National Spatial Reference System 2011)	1116	North American Vertical Datum 1988	5103
LD33121435.las	NAD83 (National Spatial Reference System 2011)	1116	North American Vertical Datum 1988	5103
LD33121438.las	NAD83 (National Spatial Reference System 2011)	1116	North American Vertical Datum 1988	5103
LD33121441.las	NAD83 (National Spatial Reference System 2011)	1116	North American Vertical Datum 1988	5103
LD33121444.las	NAD83 (National Spatial Reference System 2011)	1116	North American Vertical Datum 1988	5103
LD33121447.las	NAD83 (National Spatial Reference System 2011)	1116	North American Vertical Datum 1988	5103
LD33121450.las	NAD83 (National Spatial Reference System 2011)	1116	North American Vertical Datum 1988	5103
LD33121453.las	NAD83 (National Spatial Reference System 2011)	1116	North American Vertical Datum 1988	5103
LD33121456.las	NAD83 (National Spatial Reference System 2011)	1116	North American Vertical Datum 1988	5103
LD33121459.las	NAD83 (National Spatial Reference System 2011)	1116	North American Vertical Datum 1988	5103
LD33121462.las	NAD83 (National Spatial Reference System 2011)	1116	North American Vertical Datum 1988	5103
LD33121465.las	NAD83 (National Spatial Reference System 2011)	1116	North American Vertical Datum 1988	5103
LD33121468.las	NAD83 (National Spatial Reference System 2011)	1116	North American Vertical Datum 1988	5103
LD33121471.las	NAD83 (National Spatial Reference System 2011)	1116	North American Vertical Datum 1988	5103
LD33121474.las	NAD83 (National Spatial Reference System 2011)	1116	North American Vertical Datum 1988	5103
LD33121477.las	NAD83 (National Spatial Reference System 2011)	1116	North American Vertical Datum 1988	5103
LD33121480.las	NAD83 (National Spatial Reference System 2011)	1116	North American Vertical Datum 1988	5103
LD33121483.las	NAD83 (National Spatial Reference System 2011)	1116	North American Vertical Datum 1988	5103
LD33121486.las	NAD83 (National Spatial Reference System 2011)	1116	North American Vertical Datum 1988	5103
LD33121489.las	NAD83 (National Spatial Reference System 2011)	1116	North American Vertical Datum 1988	5103
LD33121492.las	NAD83 (National Spatial Reference System 2011)	1116	North American Vertical Datum 1988	5103
LD33121495.las	NAD83 (National Spatial Reference System 2011)	1116	North American Vertical Datum 1988	5103
LD33121498.las	NAD83 (National Spatial Reference System 2011)	1116	North American Vertical Datum 1988	5103
LD33121501.las	NAD83 (National Spatial Reference System 2011)	1116	North American Vertical Datum 1988	5103
LD33121504.las	NAD83 (National Spatial Reference System 2011)	1116	North American Vertical Datum 1988	5103
LD33121507.las	NAD83 (National Spatial Reference System 2011)	1116	North American Vertical Datum 1988	5103
LD33121510.las	NAD83 (National Spatial Reference System 2011)	1116	North American Vertical Datum 1988	5103
LD33121513.las	NAD83 (National Spatial Reference System 2011)	1116	North American Vertical Datum 1988	5103
LD33121516.las	NAD83 (National Spatial Reference System 2011)	1116	North American Vertical Datum 1988	5103
LD33121519.las	NAD83 (National Spatial Reference System 2011)	1116	North American Vertical Datum 1988	5103
LD33121522.las	NAD83 (National Spatial Reference System 2011)	1116	North American Vertical Datum 1988	5103
LD33121525.las	NAD83 (National Spatial Reference System 2011)	1116	North American Vertical Datum 1988	5103
LD33121528.las	NAD83 (National Spatial Reference System 2011)	1116	North American Vertical Datum 1988	5103
LD33121531.las	NAD83 (National Spatial Reference System 2011)	1116	North American Vertical Datum 1988	5103

DPH-4 Report on Datums (Tiled Data) - continued

File	Horizontal Datum	EPSG Code	Vertical Datum	EPSG Code
LD33121534.las	NAD83 (National Spatial Reference System 2011)	1116	North American Vertical Datum 1988	5103
LD33121537.las	NAD83 (National Spatial Reference System 2011)	1116	North American Vertical Datum 1988	5103
LD33121540.las	NAD83 (National Spatial Reference System 2011)	1116	North American Vertical Datum 1988	5103
LD33121543.las	NAD83 (National Spatial Reference System 2011)	1116	North American Vertical Datum 1988	5103
LD33121546.las	NAD83 (National Spatial Reference System 2011)	1116	North American Vertical Datum 1988	5103
LD33121549.las	NAD83 (National Spatial Reference System 2011)	1116	North American Vertical Datum 1988	5103
LD33121552.las	NAD83 (National Spatial Reference System 2011)	1116	North American Vertical Datum 1988	5103
LD33121555.las	NAD83 (National Spatial Reference System 2011)	1116	North American Vertical Datum 1988	5103
LD33121558.las	NAD83 (National Spatial Reference System 2011)	1116	North American Vertical Datum 1988	5103
LD33121561.las	NAD83 (National Spatial Reference System 2011)	1116	North American Vertical Datum 1988	5103
LD33121564.las	NAD83 (National Spatial Reference System 2011)	1116	North American Vertical Datum 1988	5103
LD33121567.las	NAD83 (National Spatial Reference System 2011)	1116	North American Vertical Datum 1988	5103
LD33121570.las	NAD83 (National Spatial Reference System 2011)	1116	North American Vertical Datum 1988	5103
LD33121573.las	NAD83 (National Spatial Reference System 2011)	1116	North American Vertical Datum 1988	5103
LD33121576.las	NAD83 (National Spatial Reference System 2011)	1116	North American Vertical Datum 1988	5103
LD33121579.las	NAD83 (National Spatial Reference System 2011)	1116	North American Vertical Datum 1988	5103
LD33121582.las	NAD83 (National Spatial Reference System 2011)	1116	North American Vertical Datum 1988	5103
LD33121585.las	NAD83 (National Spatial Reference System 2011)	1116	North American Vertical Datum 1988	5103
LD33121588.las	NAD83 (National Spatial Reference System 2011)	1116	North American Vertical Datum 1988	5103
LD33121591.las	NAD83 (National Spatial Reference System 2011)	1116	North American Vertical Datum 1988	5103
LD33121594.las	NAD83 (National Spatial Reference System 2011)	1116	North American Vertical Datum 1988	5103
LD33121597.las	NAD83 (National Spatial Reference System 2011)	1116	North American Vertical Datum 1988	5103
LD33121600.las	NAD83 (National Spatial Reference System 2011)	1116	North American Vertical Datum 1988	5103
LD33121603.las	NAD83 (National Spatial Reference System 2011)	1116	North American Vertical Datum 1988	5103
LD33121606.las	NAD83 (National Spatial Reference System 2011)	1116	North American Vertical Datum 1988	5103
LD33121609.las	NAD83 (National Spatial Reference System 2011)	1116	North American Vertical Datum 1988	5103
LD33151396.las	NAD83 (National Spatial Reference System 2011)	1116	North American Vertical Datum 1988	5103
LD33151399.las	NAD83 (National Spatial Reference System 2011)	1116	North American Vertical Datum 1988	5103
LD33151402.las	NAD83 (National Spatial Reference System 2011)	1116	North American Vertical Datum 1988	5103
LD33151405.las	NAD83 (National Spatial Reference System 2011)	1116	North American Vertical Datum 1988	5103
LD33151408.las	NAD83 (National Spatial Reference System 2011)	1116	North American Vertical Datum 1988	5103
LD33151411.las	NAD83 (National Spatial Reference System 2011)	1116	North American Vertical Datum 1988	5103
LD33151414.las	NAD83 (National Spatial Reference System 2011)	1116	North American Vertical Datum 1988	5103
LD33151417.las	NAD83 (National Spatial Reference System 2011)	1116	North American Vertical Datum 1988	5103

DPH-4 Report on Datums (Tiled Data) - continued

File	Horizontal Datum	EPSG Code	Vertical Datum	EPSG Code
LD33151420.las	NAD83 (National Spatial Reference System 2011)	1116	North American Vertical Datum 1988	5103
LD33151423.las	NAD83 (National Spatial Reference System 2011)	1116	North American Vertical Datum 1988	5103
LD33151426.las	NAD83 (National Spatial Reference System 2011)	1116	North American Vertical Datum 1988	5103
LD33151429.las	NAD83 (National Spatial Reference System 2011)	1116	North American Vertical Datum 1988	5103
LD33151432.las	NAD83 (National Spatial Reference System 2011)	1116	North American Vertical Datum 1988	5103
LD33151435.las	NAD83 (National Spatial Reference System 2011)	1116	North American Vertical Datum 1988	5103
LD33151438.las	NAD83 (National Spatial Reference System 2011)	1116	North American Vertical Datum 1988	5103
LD33151441.las	NAD83 (National Spatial Reference System 2011)	1116	North American Vertical Datum 1988	5103
LD33151444.las	NAD83 (National Spatial Reference System 2011)	1116	North American Vertical Datum 1988	5103
LD33151447.las	NAD83 (National Spatial Reference System 2011)	1116	North American Vertical Datum 1988	5103
LD33151450.las	NAD83 (National Spatial Reference System 2011)	1116	North American Vertical Datum 1988	5103
LD33151453.las	NAD83 (National Spatial Reference System 2011)	1116	North American Vertical Datum 1988	5103
LD33151456.las	NAD83 (National Spatial Reference System 2011)	1116	North American Vertical Datum 1988	5103
LD33151459.las	NAD83 (National Spatial Reference System 2011)	1116	North American Vertical Datum 1988	5103
LD33151462.las	NAD83 (National Spatial Reference System 2011)	1116	North American Vertical Datum 1988	5103
LD33151465.las	NAD83 (National Spatial Reference System 2011)	1116	North American Vertical Datum 1988	5103
LD33151468.las	NAD83 (National Spatial Reference System 2011)	1116	North American Vertical Datum 1988	5103
LD33151471.las	NAD83 (National Spatial Reference System 2011)	1116	North American Vertical Datum 1988	5103
LD33151474.las	NAD83 (National Spatial Reference System 2011)	1116	North American Vertical Datum 1988	5103
LD33151477.las	NAD83 (National Spatial Reference System 2011)	1116	North American Vertical Datum 1988	5103
LD33151480.las	NAD83 (National Spatial Reference System 2011)	1116	North American Vertical Datum 1988	5103
LD33151483.las	NAD83 (National Spatial Reference System 2011)	1116	North American Vertical Datum 1988	5103
LD33151486.las	NAD83 (National Spatial Reference System 2011)	1116	North American Vertical Datum 1988	5103
LD33151489.las	NAD83 (National Spatial Reference System 2011)	1116	North American Vertical Datum 1988	5103
LD33151492.las	NAD83 (National Spatial Reference System 2011)	1116	North American Vertical Datum 1988	5103
LD33151495.las	NAD83 (National Spatial Reference System 2011)	1116	North American Vertical Datum 1988	5103
LD33151498.las	NAD83 (National Spatial Reference System 2011)	1116	North American Vertical Datum 1988	5103
LD33151501.las	NAD83 (National Spatial Reference System 2011)	1116	North American Vertical Datum 1988	5103
LD33151504.las	NAD83 (National Spatial Reference System 2011)	1116	North American Vertical Datum 1988	5103
LD33151507.las	NAD83 (National Spatial Reference System 2011)	1116	North American Vertical Datum 1988	5103
LD33151510.las	NAD83 (National Spatial Reference System 2011)	1116	North American Vertical Datum 1988	5103
LD33151513.las	NAD83 (National Spatial Reference System 2011)	1116	North American Vertical Datum 1988	5103
LD33151516.las	NAD83 (National Spatial Reference System 2011)	1116	North American Vertical Datum 1988	5103
LD33151519.las	NAD83 (National Spatial Reference System 2011)	1116	North American Vertical Datum 1988	5103

DPH-4 Report on Datums (Tiled Data) - continued

File	Horizontal Datum	EPSG Code	Vertical Datum	EPSG Code
LD33151522.las	NAD83 (National Spatial Reference System 2011)	1116	North American Vertical Datum 1988	5103
LD33151525.las	NAD83 (National Spatial Reference System 2011)	1116	North American Vertical Datum 1988	5103
LD33151528.las	NAD83 (National Spatial Reference System 2011)	1116	North American Vertical Datum 1988	5103
LD33151531.las	NAD83 (National Spatial Reference System 2011)	1116	North American Vertical Datum 1988	5103
LD33151534.las	NAD83 (National Spatial Reference System 2011)	1116	North American Vertical Datum 1988	5103
LD33151537.las	NAD83 (National Spatial Reference System 2011)	1116	North American Vertical Datum 1988	5103
LD33151540.las	NAD83 (National Spatial Reference System 2011)	1116	North American Vertical Datum 1988	5103
LD33151543.las	NAD83 (National Spatial Reference System 2011)	1116	North American Vertical Datum 1988	5103
LD33151546.las	NAD83 (National Spatial Reference System 2011)	1116	North American Vertical Datum 1988	5103
LD33151549.las	NAD83 (National Spatial Reference System 2011)	1116	North American Vertical Datum 1988	5103
LD33151552.las	NAD83 (National Spatial Reference System 2011)	1116	North American Vertical Datum 1988	5103
LD33151555.las	NAD83 (National Spatial Reference System 2011)	1116	North American Vertical Datum 1988	5103
LD33151558.las	NAD83 (National Spatial Reference System 2011)	1116	North American Vertical Datum 1988	5103
LD33151561.las	NAD83 (National Spatial Reference System 2011)	1116	North American Vertical Datum 1988	5103
LD33151564.las	NAD83 (National Spatial Reference System 2011)	1116	North American Vertical Datum 1988	5103
LD33151567.las	NAD83 (National Spatial Reference System 2011)	1116	North American Vertical Datum 1988	5103
LD33151570.las	NAD83 (National Spatial Reference System 2011)	1116	North American Vertical Datum 1988	5103
LD33151573.las	NAD83 (National Spatial Reference System 2011)	1116	North American Vertical Datum 1988	5103
LD33151576.las	NAD83 (National Spatial Reference System 2011)	1116	North American Vertical Datum 1988	5103
LD33151579.las	NAD83 (National Spatial Reference System 2011)	1116	North American Vertical Datum 1988	5103
LD33151582.las	NAD83 (National Spatial Reference System 2011)	1116	North American Vertical Datum 1988	5103
LD33151585.las	NAD83 (National Spatial Reference System 2011)	1116	North American Vertical Datum 1988	5103
LD33151588.las	NAD83 (National Spatial Reference System 2011)	1116	North American Vertical Datum 1988	5103
LD33151591.las	NAD83 (National Spatial Reference System 2011)	1116	North American Vertical Datum 1988	5103
LD33151594.las	NAD83 (National Spatial Reference System 2011)	1116	North American Vertical Datum 1988	5103
LD33151597.las	NAD83 (National Spatial Reference System 2011)	1116	North American Vertical Datum 1988	5103
LD33151600.las	NAD83 (National Spatial Reference System 2011)	1116	North American Vertical Datum 1988	5103
LD33151603.las	NAD83 (National Spatial Reference System 2011)	1116	North American Vertical Datum 1988	5103
LD33151606.las	NAD83 (National Spatial Reference System 2011)	1116	North American Vertical Datum 1988	5103
LD33151609.las	NAD83 (National Spatial Reference System 2011)	1116	North American Vertical Datum 1988	5103
LD33181396.las	NAD83 (National Spatial Reference System 2011)	1116	North American Vertical Datum 1988	5103
LD33181399.las	NAD83 (National Spatial Reference System 2011)	1116	North American Vertical Datum 1988	5103
LD33181402.las	NAD83 (National Spatial Reference System 2011)	1116	North American Vertical Datum 1988	5103
LD33181405.las	NAD83 (National Spatial Reference System 2011)	1116	North American Vertical Datum 1988	5103

DPH-4 Report on Datums (Tiled Data) - continued

File	Horizontal Datum	EPSG Code	Vertical Datum	EPSG Code
LD33181408.las	NAD83 (National Spatial Reference System 2011)	1116	North American Vertical Datum 1988	5103
LD33181411.las	NAD83 (National Spatial Reference System 2011)	1116	North American Vertical Datum 1988	5103
LD33181414.las	NAD83 (National Spatial Reference System 2011)	1116	North American Vertical Datum 1988	5103
LD33181417.las	NAD83 (National Spatial Reference System 2011)	1116	North American Vertical Datum 1988	5103
LD33181420.las	NAD83 (National Spatial Reference System 2011)	1116	North American Vertical Datum 1988	5103
LD33181423.las	NAD83 (National Spatial Reference System 2011)	1116	North American Vertical Datum 1988	5103
LD33181426.las	NAD83 (National Spatial Reference System 2011)	1116	North American Vertical Datum 1988	5103
LD33181429.las	NAD83 (National Spatial Reference System 2011)	1116	North American Vertical Datum 1988	5103
LD33181432.las	NAD83 (National Spatial Reference System 2011)	1116	North American Vertical Datum 1988	5103
LD33181435.las	NAD83 (National Spatial Reference System 2011)	1116	North American Vertical Datum 1988	5103
LD33181438.las	NAD83 (National Spatial Reference System 2011)	1116	North American Vertical Datum 1988	5103
LD33181441.las	NAD83 (National Spatial Reference System 2011)	1116	North American Vertical Datum 1988	5103
LD33181444.las	NAD83 (National Spatial Reference System 2011)	1116	North American Vertical Datum 1988	5103
LD33181447.las	NAD83 (National Spatial Reference System 2011)	1116	North American Vertical Datum 1988	5103
LD33181450.las	NAD83 (National Spatial Reference System 2011)	1116	North American Vertical Datum 1988	5103
LD33181453.las	NAD83 (National Spatial Reference System 2011)	1116	North American Vertical Datum 1988	5103
LD33181456.las	NAD83 (National Spatial Reference System 2011)	1116	North American Vertical Datum 1988	5103
LD33181459.las	NAD83 (National Spatial Reference System 2011)	1116	North American Vertical Datum 1988	5103
LD33181462.las	NAD83 (National Spatial Reference System 2011)	1116	North American Vertical Datum 1988	5103
LD33181465.las	NAD83 (National Spatial Reference System 2011)	1116	North American Vertical Datum 1988	5103
LD33181468.las	NAD83 (National Spatial Reference System 2011)	1116	North American Vertical Datum 1988	5103
LD33181471.las	NAD83 (National Spatial Reference System 2011)	1116	North American Vertical Datum 1988	5103
LD33181474.las	NAD83 (National Spatial Reference System 2011)	1116	North American Vertical Datum 1988	5103
LD33181477.las	NAD83 (National Spatial Reference System 2011)	1116	North American Vertical Datum 1988	5103
LD33181480.las	NAD83 (National Spatial Reference System 2011)	1116	North American Vertical Datum 1988	5103
LD33181483.las	NAD83 (National Spatial Reference System 2011)	1116	North American Vertical Datum 1988	5103
LD33181486.las	NAD83 (National Spatial Reference System 2011)	1116	North American Vertical Datum 1988	5103
LD33181489.las	NAD83 (National Spatial Reference System 2011)	1116	North American Vertical Datum 1988	5103
LD33181492.las	NAD83 (National Spatial Reference System 2011)	1116	North American Vertical Datum 1988	5103
LD33181495.las	NAD83 (National Spatial Reference System 2011)	1116	North American Vertical Datum 1988	5103
LD33181498.las	NAD83 (National Spatial Reference System 2011)	1116	North American Vertical Datum 1988	5103
LD33181501.las	NAD83 (National Spatial Reference System 2011)	1116	North American Vertical Datum 1988	5103
LD33181504.las	NAD83 (National Spatial Reference System 2011)	1116	North American Vertical Datum 1988	5103
LD33181507.las	NAD83 (National Spatial Reference System 2011)	1116	North American Vertical Datum 1988	5103

DPH-4 Report on Datums (Tiled Data) - continued

File	Horizontal Datum	EPSG Code	Vertical Datum	EPSG Code
LD33181510.las	NAD83 (National Spatial Reference System 2011)	1116	North American Vertical Datum 1988	5103
LD33181513.las	NAD83 (National Spatial Reference System 2011)	1116	North American Vertical Datum 1988	5103
LD33181516.las	NAD83 (National Spatial Reference System 2011)	1116	North American Vertical Datum 1988	5103
LD33181519.las	NAD83 (National Spatial Reference System 2011)	1116	North American Vertical Datum 1988	5103
LD33181522.las	NAD83 (National Spatial Reference System 2011)	1116	North American Vertical Datum 1988	5103
LD33181525.las	NAD83 (National Spatial Reference System 2011)	1116	North American Vertical Datum 1988	5103
LD33181528.las	NAD83 (National Spatial Reference System 2011)	1116	North American Vertical Datum 1988	5103
LD33181531.las	NAD83 (National Spatial Reference System 2011)	1116	North American Vertical Datum 1988	5103
LD33181534.las	NAD83 (National Spatial Reference System 2011)	1116	North American Vertical Datum 1988	5103
LD33181537.las	NAD83 (National Spatial Reference System 2011)	1116	North American Vertical Datum 1988	5103
LD33181540.las	NAD83 (National Spatial Reference System 2011)	1116	North American Vertical Datum 1988	5103
LD33181543.las	NAD83 (National Spatial Reference System 2011)	1116	North American Vertical Datum 1988	5103
LD33181546.las	NAD83 (National Spatial Reference System 2011)	1116	North American Vertical Datum 1988	5103
LD33181549.las	NAD83 (National Spatial Reference System 2011)	1116	North American Vertical Datum 1988	5103
LD33181552.las	NAD83 (National Spatial Reference System 2011)	1116	North American Vertical Datum 1988	5103
LD33181555.las	NAD83 (National Spatial Reference System 2011)	1116	North American Vertical Datum 1988	5103
LD33181558.las	NAD83 (National Spatial Reference System 2011)	1116	North American Vertical Datum 1988	5103
LD33181561.las	NAD83 (National Spatial Reference System 2011)	1116	North American Vertical Datum 1988	5103
LD33181564.las	NAD83 (National Spatial Reference System 2011)	1116	North American Vertical Datum 1988	5103
LD33181567.las	NAD83 (National Spatial Reference System 2011)	1116	North American Vertical Datum 1988	5103
LD33181570.las	NAD83 (National Spatial Reference System 2011)	1116	North American Vertical Datum 1988	5103
LD33181573.las	NAD83 (National Spatial Reference System 2011)	1116	North American Vertical Datum 1988	5103
LD33181576.las	NAD83 (National Spatial Reference System 2011)	1116	North American Vertical Datum 1988	5103
LD33181579.las	NAD83 (National Spatial Reference System 2011)	1116	North American Vertical Datum 1988	5103
LD33181582.las	NAD83 (National Spatial Reference System 2011)	1116	North American Vertical Datum 1988	5103
LD33181585.las	NAD83 (National Spatial Reference System 2011)	1116	North American Vertical Datum 1988	5103
LD33181588.las	NAD83 (National Spatial Reference System 2011)	1116	North American Vertical Datum 1988	5103
LD33181591.las	NAD83 (National Spatial Reference System 2011)	1116	North American Vertical Datum 1988	5103
LD33181594.las	NAD83 (National Spatial Reference System 2011)	1116	North American Vertical Datum 1988	5103
LD33181597.las	NAD83 (National Spatial Reference System 2011)	1116	North American Vertical Datum 1988	5103
LD33181600.las	NAD83 (National Spatial Reference System 2011)	1116	North American Vertical Datum 1988	5103
LD33181603.las	NAD83 (National Spatial Reference System 2011)	1116	North American Vertical Datum 1988	5103
LD33181606.las	NAD83 (National Spatial Reference System 2011)	1116	North American Vertical Datum 1988	5103
LD33181609.las	NAD83 (National Spatial Reference System 2011)	1116	North American Vertical Datum 1988	5103

DPH-4 Report on Datums (Tiled Data) - continued

File	Horizontal Datum	EPSG Code	Vertical Datum	EPSG Code
LD33211396.las	NAD83 (National Spatial Reference System 2011)	1116	North American Vertical Datum 1988	5103
LD33211399.las	NAD83 (National Spatial Reference System 2011)	1116	North American Vertical Datum 1988	5103
LD33211402.las	NAD83 (National Spatial Reference System 2011)	1116	North American Vertical Datum 1988	5103
LD33211405.las	NAD83 (National Spatial Reference System 2011)	1116	North American Vertical Datum 1988	5103
LD33211408.las	NAD83 (National Spatial Reference System 2011)	1116	North American Vertical Datum 1988	5103
LD33211411.las	NAD83 (National Spatial Reference System 2011)	1116	North American Vertical Datum 1988	5103
LD33211414.las	NAD83 (National Spatial Reference System 2011)	1116	North American Vertical Datum 1988	5103
LD33211417.las	NAD83 (National Spatial Reference System 2011)	1116	North American Vertical Datum 1988	5103
LD33211420.las	NAD83 (National Spatial Reference System 2011)	1116	North American Vertical Datum 1988	5103
LD33211423.las	NAD83 (National Spatial Reference System 2011)	1116	North American Vertical Datum 1988	5103
LD33211426.las	NAD83 (National Spatial Reference System 2011)	1116	North American Vertical Datum 1988	5103
LD33211429.las	NAD83 (National Spatial Reference System 2011)	1116	North American Vertical Datum 1988	5103
LD33211432.las	NAD83 (National Spatial Reference System 2011)	1116	North American Vertical Datum 1988	5103
LD33211435.las	NAD83 (National Spatial Reference System 2011)	1116	North American Vertical Datum 1988	5103
LD33211438.las	NAD83 (National Spatial Reference System 2011)	1116	North American Vertical Datum 1988	5103
LD33211441.las	NAD83 (National Spatial Reference System 2011)	1116	North American Vertical Datum 1988	5103
LD33211444.las	NAD83 (National Spatial Reference System 2011)	1116	North American Vertical Datum 1988	5103
LD33211447.las	NAD83 (National Spatial Reference System 2011)	1116	North American Vertical Datum 1988	5103
LD33211450.las	NAD83 (National Spatial Reference System 2011)	1116	North American Vertical Datum 1988	5103
LD33211453.las	NAD83 (National Spatial Reference System 2011)	1116	North American Vertical Datum 1988	5103
LD33211456.las	NAD83 (National Spatial Reference System 2011)	1116	North American Vertical Datum 1988	5103
LD33211459.las	NAD83 (National Spatial Reference System 2011)	1116	North American Vertical Datum 1988	5103
LD33211462.las	NAD83 (National Spatial Reference System 2011)	1116	North American Vertical Datum 1988	5103
LD33211465.las	NAD83 (National Spatial Reference System 2011)	1116	North American Vertical Datum 1988	5103
LD33211468.las	NAD83 (National Spatial Reference System 2011)	1116	North American Vertical Datum 1988	5103
LD33211471.las	NAD83 (National Spatial Reference System 2011)	1116	North American Vertical Datum 1988	5103
LD33211474.las	NAD83 (National Spatial Reference System 2011)	1116	North American Vertical Datum 1988	5103
LD33211477.las	NAD83 (National Spatial Reference System 2011)	1116	North American Vertical Datum 1988	5103
LD33211480.las	NAD83 (National Spatial Reference System 2011)	1116	North American Vertical Datum 1988	5103
LD33211483.las	NAD83 (National Spatial Reference System 2011)	1116	North American Vertical Datum 1988	5103
LD33211486.las	NAD83 (National Spatial Reference System 2011)	1116	North American Vertical Datum 1988	5103
LD33211489.las	NAD83 (National Spatial Reference System 2011)	1116	North American Vertical Datum 1988	5103
LD33211492.las	NAD83 (National Spatial Reference System 2011)	1116	North American Vertical Datum 1988	5103
LD33211495.las	NAD83 (National Spatial Reference System 2011)	1116	North American Vertical Datum 1988	5103

DPH-4 Report on Datums (Tiled Data) - continued

File	Horizontal Datum	EPSG Code	Vertical Datum	EPSG Code
LD33211498.las	NAD83 (National Spatial Reference System 2011)	1116	North American Vertical Datum 1988	5103
LD33211501.las	NAD83 (National Spatial Reference System 2011)	1116	North American Vertical Datum 1988	5103
LD33211504.las	NAD83 (National Spatial Reference System 2011)	1116	North American Vertical Datum 1988	5103
LD33211507.las	NAD83 (National Spatial Reference System 2011)	1116	North American Vertical Datum 1988	5103
LD33211510.las	NAD83 (National Spatial Reference System 2011)	1116	North American Vertical Datum 1988	5103
LD33211513.las	NAD83 (National Spatial Reference System 2011)	1116	North American Vertical Datum 1988	5103
LD33211516.las	NAD83 (National Spatial Reference System 2011)	1116	North American Vertical Datum 1988	5103
LD33211519.las	NAD83 (National Spatial Reference System 2011)	1116	North American Vertical Datum 1988	5103
LD33211522.las	NAD83 (National Spatial Reference System 2011)	1116	North American Vertical Datum 1988	5103
LD33211525.las	NAD83 (National Spatial Reference System 2011)	1116	North American Vertical Datum 1988	5103
LD33211528.las	NAD83 (National Spatial Reference System 2011)	1116	North American Vertical Datum 1988	5103
LD33211531.las	NAD83 (National Spatial Reference System 2011)	1116	North American Vertical Datum 1988	5103
LD33211534.las	NAD83 (National Spatial Reference System 2011)	1116	North American Vertical Datum 1988	5103
LD33211537.las	NAD83 (National Spatial Reference System 2011)	1116	North American Vertical Datum 1988	5103
LD33211540.las	NAD83 (National Spatial Reference System 2011)	1116	North American Vertical Datum 1988	5103
LD33211543.las	NAD83 (National Spatial Reference System 2011)	1116	North American Vertical Datum 1988	5103
LD33211546.las	NAD83 (National Spatial Reference System 2011)	1116	North American Vertical Datum 1988	5103
LD33211549.las	NAD83 (National Spatial Reference System 2011)	1116	North American Vertical Datum 1988	5103
LD33211552.las	NAD83 (National Spatial Reference System 2011)	1116	North American Vertical Datum 1988	5103
LD33211555.las	NAD83 (National Spatial Reference System 2011)	1116	North American Vertical Datum 1988	5103
LD33211558.las	NAD83 (National Spatial Reference System 2011)	1116	North American Vertical Datum 1988	5103
LD33211561.las	NAD83 (National Spatial Reference System 2011)	1116	North American Vertical Datum 1988	5103
LD33211564.las	NAD83 (National Spatial Reference System 2011)	1116	North American Vertical Datum 1988	5103
LD33211567.las	NAD83 (National Spatial Reference System 2011)	1116	North American Vertical Datum 1988	5103
LD33211570.las	NAD83 (National Spatial Reference System 2011)	1116	North American Vertical Datum 1988	5103
LD33211573.las	NAD83 (National Spatial Reference System 2011)	1116	North American Vertical Datum 1988	5103
LD33211576.las	NAD83 (National Spatial Reference System 2011)	1116	North American Vertical Datum 1988	5103
LD33211579.las	NAD83 (National Spatial Reference System 2011)	1116	North American Vertical Datum 1988	5103
LD33211582.las	NAD83 (National Spatial Reference System 2011)	1116	North American Vertical Datum 1988	5103
LD33211585.las	NAD83 (National Spatial Reference System 2011)	1116	North American Vertical Datum 1988	5103
LD33211588.las	NAD83 (National Spatial Reference System 2011)	1116	North American Vertical Datum 1988	5103
LD33211591.las	NAD83 (National Spatial Reference System 2011)	1116	North American Vertical Datum 1988	5103
LD33211594.las	NAD83 (National Spatial Reference System 2011)	1116	North American Vertical Datum 1988	5103
LD33211597.las	NAD83 (National Spatial Reference System 2011)	1116	North American Vertical Datum 1988	5103

DPH-4 Report on Datums (Tiled Data) - continued

File	Horizontal Datum	EPSG Code	Vertical Datum	EPSG Code
LD33211600.las	NAD83 (National Spatial Reference System 2011)	1116	North American Vertical Datum 1988	5103
LD33211603.las	NAD83 (National Spatial Reference System 2011)	1116	North American Vertical Datum 1988	5103
LD33211606.las	NAD83 (National Spatial Reference System 2011)	1116	North American Vertical Datum 1988	5103
LD33211609.las	NAD83 (National Spatial Reference System 2011)	1116	North American Vertical Datum 1988	5103
LD33241396.las	NAD83 (National Spatial Reference System 2011)	1116	North American Vertical Datum 1988	5103
LD33241399.las	NAD83 (National Spatial Reference System 2011)	1116	North American Vertical Datum 1988	5103
LD33241402.las	NAD83 (National Spatial Reference System 2011)	1116	North American Vertical Datum 1988	5103
LD33241405.las	NAD83 (National Spatial Reference System 2011)	1116	North American Vertical Datum 1988	5103
LD33241408.las	NAD83 (National Spatial Reference System 2011)	1116	North American Vertical Datum 1988	5103
LD33241411.las	NAD83 (National Spatial Reference System 2011)	1116	North American Vertical Datum 1988	5103
LD33241414.las	NAD83 (National Spatial Reference System 2011)	1116	North American Vertical Datum 1988	5103
LD33241417.las	NAD83 (National Spatial Reference System 2011)	1116	North American Vertical Datum 1988	5103
LD33241420.las	NAD83 (National Spatial Reference System 2011)	1116	North American Vertical Datum 1988	5103
LD33241423.las	NAD83 (National Spatial Reference System 2011)	1116	North American Vertical Datum 1988	5103
LD33241426.las	NAD83 (National Spatial Reference System 2011)	1116	North American Vertical Datum 1988	5103
LD33241429.las	NAD83 (National Spatial Reference System 2011)	1116	North American Vertical Datum 1988	5103
LD33241432.las	NAD83 (National Spatial Reference System 2011)	1116	North American Vertical Datum 1988	5103
LD33241435.las	NAD83 (National Spatial Reference System 2011)	1116	North American Vertical Datum 1988	5103
LD33241438.las	NAD83 (National Spatial Reference System 2011)	1116	North American Vertical Datum 1988	5103
LD33241441.las	NAD83 (National Spatial Reference System 2011)	1116	North American Vertical Datum 1988	5103
LD33241444.las	NAD83 (National Spatial Reference System 2011)	1116	North American Vertical Datum 1988	5103
LD33241447.las	NAD83 (National Spatial Reference System 2011)	1116	North American Vertical Datum 1988	5103
LD33241450.las	NAD83 (National Spatial Reference System 2011)	1116	North American Vertical Datum 1988	5103
LD33241453.las	NAD83 (National Spatial Reference System 2011)	1116	North American Vertical Datum 1988	5103
LD33241456.las	NAD83 (National Spatial Reference System 2011)	1116	North American Vertical Datum 1988	5103
LD33241459.las	NAD83 (National Spatial Reference System 2011)	1116	North American Vertical Datum 1988	5103
LD33241462.las	NAD83 (National Spatial Reference System 2011)	1116	North American Vertical Datum 1988	5103
LD33241465.las	NAD83 (National Spatial Reference System 2011)	1116	North American Vertical Datum 1988	5103
LD33241468.las	NAD83 (National Spatial Reference System 2011)	1116	North American Vertical Datum 1988	5103
LD33241471.las	NAD83 (National Spatial Reference System 2011)	1116	North American Vertical Datum 1988	5103
LD33241474.las	NAD83 (National Spatial Reference System 2011)	1116	North American Vertical Datum 1988	5103
LD33241477.las	NAD83 (National Spatial Reference System 2011)	1116	North American Vertical Datum 1988	5103
LD33241480.las	NAD83 (National Spatial Reference System 2011)	1116	North American Vertical Datum 1988	5103
LD33241483.las	NAD83 (National Spatial Reference System 2011)	1116	North American Vertical Datum 1988	5103

DPH-4 Report on Datums (Tiled Data) - continued

File	Horizontal Datum	EPSG Code	Vertical Datum	EPSG Code
LD33241486.las	NAD83 (National Spatial Reference System 2011)	1116	North American Vertical Datum 1988	5103
LD33241489.las	NAD83 (National Spatial Reference System 2011)	1116	North American Vertical Datum 1988	5103
LD33241492.las	NAD83 (National Spatial Reference System 2011)	1116	North American Vertical Datum 1988	5103
LD33241495.las	NAD83 (National Spatial Reference System 2011)	1116	North American Vertical Datum 1988	5103
LD33241498.las	NAD83 (National Spatial Reference System 2011)	1116	North American Vertical Datum 1988	5103
LD33241501.las	NAD83 (National Spatial Reference System 2011)	1116	North American Vertical Datum 1988	5103
LD33241504.las	NAD83 (National Spatial Reference System 2011)	1116	North American Vertical Datum 1988	5103
LD33241507.las	NAD83 (National Spatial Reference System 2011)	1116	North American Vertical Datum 1988	5103
LD33241510.las	NAD83 (National Spatial Reference System 2011)	1116	North American Vertical Datum 1988	5103
LD33241513.las	NAD83 (National Spatial Reference System 2011)	1116	North American Vertical Datum 1988	5103
LD33241516.las	NAD83 (National Spatial Reference System 2011)	1116	North American Vertical Datum 1988	5103
LD33241519.las	NAD83 (National Spatial Reference System 2011)	1116	North American Vertical Datum 1988	5103
LD33241522.las	NAD83 (National Spatial Reference System 2011)	1116	North American Vertical Datum 1988	5103
LD33241525.las	NAD83 (National Spatial Reference System 2011)	1116	North American Vertical Datum 1988	5103
LD33241528.las	NAD83 (National Spatial Reference System 2011)	1116	North American Vertical Datum 1988	5103
LD33241531.las	NAD83 (National Spatial Reference System 2011)	1116	North American Vertical Datum 1988	5103
LD33241534.las	NAD83 (National Spatial Reference System 2011)	1116	North American Vertical Datum 1988	5103
LD33241537.las	NAD83 (National Spatial Reference System 2011)	1116	North American Vertical Datum 1988	5103
LD33241540.las	NAD83 (National Spatial Reference System 2011)	1116	North American Vertical Datum 1988	5103
LD33241543.las	NAD83 (National Spatial Reference System 2011)	1116	North American Vertical Datum 1988	5103
LD33241546.las	NAD83 (National Spatial Reference System 2011)	1116	North American Vertical Datum 1988	5103
LD33241549.las	NAD83 (National Spatial Reference System 2011)	1116	North American Vertical Datum 1988	5103
LD33241552.las	NAD83 (National Spatial Reference System 2011)	1116	North American Vertical Datum 1988	5103
LD33241555.las	NAD83 (National Spatial Reference System 2011)	1116	North American Vertical Datum 1988	5103
LD33241558.las	NAD83 (National Spatial Reference System 2011)	1116	North American Vertical Datum 1988	5103
LD33241561.las	NAD83 (National Spatial Reference System 2011)	1116	North American Vertical Datum 1988	5103
LD33241564.las	NAD83 (National Spatial Reference System 2011)	1116	North American Vertical Datum 1988	5103
LD33241567.las	NAD83 (National Spatial Reference System 2011)	1116	North American Vertical Datum 1988	5103
LD33241570.las	NAD83 (National Spatial Reference System 2011)	1116	North American Vertical Datum 1988	5103
LD33241573.las	NAD83 (National Spatial Reference System 2011)	1116	North American Vertical Datum 1988	5103
LD33241576.las	NAD83 (National Spatial Reference System 2011)	1116	North American Vertical Datum 1988	5103
LD33241579.las	NAD83 (National Spatial Reference System 2011)	1116	North American Vertical Datum 1988	5103
LD33241582.las	NAD83 (National Spatial Reference System 2011)	1116	North American Vertical Datum 1988	5103
LD33241585.las	NAD83 (National Spatial Reference System 2011)	1116	North American Vertical Datum 1988	5103

DPH-4 Report on Datums (Tiled Data) - continued

File	Horizontal Datum	EPSG Code	Vertical Datum	EPSG Code
LD33241588.las	NAD83 (National Spatial Reference System 2011)	1116	North American Vertical Datum 1988	5103
LD33241591.las	NAD83 (National Spatial Reference System 2011)	1116	North American Vertical Datum 1988	5103
LD33241594.las	NAD83 (National Spatial Reference System 2011)	1116	North American Vertical Datum 1988	5103
LD33241597.las	NAD83 (National Spatial Reference System 2011)	1116	North American Vertical Datum 1988	5103
LD33241600.las	NAD83 (National Spatial Reference System 2011)	1116	North American Vertical Datum 1988	5103
LD33241603.las	NAD83 (National Spatial Reference System 2011)	1116	North American Vertical Datum 1988	5103
LD33241606.las	NAD83 (National Spatial Reference System 2011)	1116	North American Vertical Datum 1988	5103
LD33241609.las	NAD83 (National Spatial Reference System 2011)	1116	North American Vertical Datum 1988	5103
LD33271396.las	NAD83 (National Spatial Reference System 2011)	1116	North American Vertical Datum 1988	5103
LD33271399.las	NAD83 (National Spatial Reference System 2011)	1116	North American Vertical Datum 1988	5103
LD33271402.las	NAD83 (National Spatial Reference System 2011)	1116	North American Vertical Datum 1988	5103
LD33271405.las	NAD83 (National Spatial Reference System 2011)	1116	North American Vertical Datum 1988	5103
LD33271408.las	NAD83 (National Spatial Reference System 2011)	1116	North American Vertical Datum 1988	5103
LD33271411.las	NAD83 (National Spatial Reference System 2011)	1116	North American Vertical Datum 1988	5103
LD33271414.las	NAD83 (National Spatial Reference System 2011)	1116	North American Vertical Datum 1988	5103
LD33271417.las	NAD83 (National Spatial Reference System 2011)	1116	North American Vertical Datum 1988	5103
LD33271420.las	NAD83 (National Spatial Reference System 2011)	1116	North American Vertical Datum 1988	5103
LD33271423.las	NAD83 (National Spatial Reference System 2011)	1116	North American Vertical Datum 1988	5103
LD33271426.las	NAD83 (National Spatial Reference System 2011)	1116	North American Vertical Datum 1988	5103
LD33271429.las	NAD83 (National Spatial Reference System 2011)	1116	North American Vertical Datum 1988	5103
LD33271432.las	NAD83 (National Spatial Reference System 2011)	1116	North American Vertical Datum 1988	5103
LD33271435.las	NAD83 (National Spatial Reference System 2011)	1116	North American Vertical Datum 1988	5103
LD33271438.las	NAD83 (National Spatial Reference System 2011)	1116	North American Vertical Datum 1988	5103
LD33271441.las	NAD83 (National Spatial Reference System 2011)	1116	North American Vertical Datum 1988	5103
LD33271444.las	NAD83 (National Spatial Reference System 2011)	1116	North American Vertical Datum 1988	5103
LD33271447.las	NAD83 (National Spatial Reference System 2011)	1116	North American Vertical Datum 1988	5103
LD33271450.las	NAD83 (National Spatial Reference System 2011)	1116	North American Vertical Datum 1988	5103
LD33271453.las	NAD83 (National Spatial Reference System 2011)	1116	North American Vertical Datum 1988	5103
LD33271456.las	NAD83 (National Spatial Reference System 2011)	1116	North American Vertical Datum 1988	5103
LD33271459.las	NAD83 (National Spatial Reference System 2011)	1116	North American Vertical Datum 1988	5103
LD33271462.las	NAD83 (National Spatial Reference System 2011)	1116	North American Vertical Datum 1988	5103
LD33271465.las	NAD83 (National Spatial Reference System 2011)	1116	North American Vertical Datum 1988	5103
LD33271468.las	NAD83 (National Spatial Reference System 2011)	1116	North American Vertical Datum 1988	5103
LD33271471.las	NAD83 (National Spatial Reference System 2011)	1116	North American Vertical Datum 1988	5103

DPH-4 Report on Datums (Tiled Data) - continued

File	Horizontal Datum	EPSG Code	Vertical Datum	EPSG Code
LD33271474.las	NAD83 (National Spatial Reference System 2011)	1116	North American Vertical Datum 1988	5103
LD33271477.las	NAD83 (National Spatial Reference System 2011)	1116	North American Vertical Datum 1988	5103
LD33271480.las	NAD83 (National Spatial Reference System 2011)	1116	North American Vertical Datum 1988	5103
LD33271483.las	NAD83 (National Spatial Reference System 2011)	1116	North American Vertical Datum 1988	5103
LD33271486.las	NAD83 (National Spatial Reference System 2011)	1116	North American Vertical Datum 1988	5103
LD33271489.las	NAD83 (National Spatial Reference System 2011)	1116	North American Vertical Datum 1988	5103
LD33271492.las	NAD83 (National Spatial Reference System 2011)	1116	North American Vertical Datum 1988	5103
LD33271495.las	NAD83 (National Spatial Reference System 2011)	1116	North American Vertical Datum 1988	5103
LD33271498.las	NAD83 (National Spatial Reference System 2011)	1116	North American Vertical Datum 1988	5103
LD33271501.las	NAD83 (National Spatial Reference System 2011)	1116	North American Vertical Datum 1988	5103
LD33271504.las	NAD83 (National Spatial Reference System 2011)	1116	North American Vertical Datum 1988	5103
LD33271507.las	NAD83 (National Spatial Reference System 2011)	1116	North American Vertical Datum 1988	5103
LD33271510.las	NAD83 (National Spatial Reference System 2011)	1116	North American Vertical Datum 1988	5103
LD33271513.las	NAD83 (National Spatial Reference System 2011)	1116	North American Vertical Datum 1988	5103
LD33271516.las	NAD83 (National Spatial Reference System 2011)	1116	North American Vertical Datum 1988	5103
LD33271519.las	NAD83 (National Spatial Reference System 2011)	1116	North American Vertical Datum 1988	5103
LD33271522.las	NAD83 (National Spatial Reference System 2011)	1116	North American Vertical Datum 1988	5103
LD33271525.las	NAD83 (National Spatial Reference System 2011)	1116	North American Vertical Datum 1988	5103
LD33271528.las	NAD83 (National Spatial Reference System 2011)	1116	North American Vertical Datum 1988	5103
LD33271531.las	NAD83 (National Spatial Reference System 2011)	1116	North American Vertical Datum 1988	5103
LD33271534.las	NAD83 (National Spatial Reference System 2011)	1116	North American Vertical Datum 1988	5103
LD33271537.las	NAD83 (National Spatial Reference System 2011)	1116	North American Vertical Datum 1988	5103
LD33271540.las	NAD83 (National Spatial Reference System 2011)	1116	North American Vertical Datum 1988	5103
LD33271543.las	NAD83 (National Spatial Reference System 2011)	1116	North American Vertical Datum 1988	5103
LD33271546.las	NAD83 (National Spatial Reference System 2011)	1116	North American Vertical Datum 1988	5103
LD33271549.las	NAD83 (National Spatial Reference System 2011)	1116	North American Vertical Datum 1988	5103
LD33271552.las	NAD83 (National Spatial Reference System 2011)	1116	North American Vertical Datum 1988	5103
LD33271555.las	NAD83 (National Spatial Reference System 2011)	1116	North American Vertical Datum 1988	5103
LD33271558.las	NAD83 (National Spatial Reference System 2011)	1116	North American Vertical Datum 1988	5103
LD33271561.las	NAD83 (National Spatial Reference System 2011)	1116	North American Vertical Datum 1988	5103
LD33271564.las	NAD83 (National Spatial Reference System 2011)	1116	North American Vertical Datum 1988	5103
LD33271567.las	NAD83 (National Spatial Reference System 2011)	1116	North American Vertical Datum 1988	5103
LD33271570.las	NAD83 (National Spatial Reference System 2011)	1116	North American Vertical Datum 1988	5103
LD33271573.las	NAD83 (National Spatial Reference System 2011)	1116	North American Vertical Datum 1988	5103

DPH-4 Report on Datums (Tiled Data) - continued

File	Horizontal Datum	EPSG Code	Vertical Datum	EPSG Code
LD33271576.las	NAD83 (National Spatial Reference System 2011)	1116	North American Vertical Datum 1988	5103
LD33271579.las	NAD83 (National Spatial Reference System 2011)	1116	North American Vertical Datum 1988	5103
LD33271582.las	NAD83 (National Spatial Reference System 2011)	1116	North American Vertical Datum 1988	5103
LD33271585.las	NAD83 (National Spatial Reference System 2011)	1116	North American Vertical Datum 1988	5103
LD33271588.las	NAD83 (National Spatial Reference System 2011)	1116	North American Vertical Datum 1988	5103
LD33271591.las	NAD83 (National Spatial Reference System 2011)	1116	North American Vertical Datum 1988	5103
LD33271594.las	NAD83 (National Spatial Reference System 2011)	1116	North American Vertical Datum 1988	5103
LD33271597.las	NAD83 (National Spatial Reference System 2011)	1116	North American Vertical Datum 1988	5103
LD33271600.las	NAD83 (National Spatial Reference System 2011)	1116	North American Vertical Datum 1988	5103
LD33271603.las	NAD83 (National Spatial Reference System 2011)	1116	North American Vertical Datum 1988	5103
LD33271606.las	NAD83 (National Spatial Reference System 2011)	1116	North American Vertical Datum 1988	5103
LD33271609.las	NAD83 (National Spatial Reference System 2011)	1116	North American Vertical Datum 1988	5103
LD33301396.las	NAD83 (National Spatial Reference System 2011)	1116	North American Vertical Datum 1988	5103
LD33301399.las	NAD83 (National Spatial Reference System 2011)	1116	North American Vertical Datum 1988	5103
LD33301402.las	NAD83 (National Spatial Reference System 2011)	1116	North American Vertical Datum 1988	5103
LD33301405.las	NAD83 (National Spatial Reference System 2011)	1116	North American Vertical Datum 1988	5103
LD33301408.las	NAD83 (National Spatial Reference System 2011)	1116	North American Vertical Datum 1988	5103
LD33301411.las	NAD83 (National Spatial Reference System 2011)	1116	North American Vertical Datum 1988	5103
LD33301414.las	NAD83 (National Spatial Reference System 2011)	1116	North American Vertical Datum 1988	5103
LD33301417.las	NAD83 (National Spatial Reference System 2011)	1116	North American Vertical Datum 1988	5103
LD33301420.las	NAD83 (National Spatial Reference System 2011)	1116	North American Vertical Datum 1988	5103
LD33301423.las	NAD83 (National Spatial Reference System 2011)	1116	North American Vertical Datum 1988	5103
LD33301426.las	NAD83 (National Spatial Reference System 2011)	1116	North American Vertical Datum 1988	5103
LD33301429.las	NAD83 (National Spatial Reference System 2011)	1116	North American Vertical Datum 1988	5103
LD33301432.las	NAD83 (National Spatial Reference System 2011)	1116	North American Vertical Datum 1988	5103
LD33301435.las	NAD83 (National Spatial Reference System 2011)	1116	North American Vertical Datum 1988	5103
LD33301438.las	NAD83 (National Spatial Reference System 2011)	1116	North American Vertical Datum 1988	5103
LD33301441.las	NAD83 (National Spatial Reference System 2011)	1116	North American Vertical Datum 1988	5103
LD33301444.las	NAD83 (National Spatial Reference System 2011)	1116	North American Vertical Datum 1988	5103
LD33301447.las	NAD83 (National Spatial Reference System 2011)	1116	North American Vertical Datum 1988	5103
LD33301450.las	NAD83 (National Spatial Reference System 2011)	1116	North American Vertical Datum 1988	5103
LD33301453.las	NAD83 (National Spatial Reference System 2011)	1116	North American Vertical Datum 1988	5103
LD33301456.las	NAD83 (National Spatial Reference System 2011)	1116	North American Vertical Datum 1988	5103
LD33301459.las	NAD83 (National Spatial Reference System 2011)	1116	North American Vertical Datum 1988	5103

DPH-4 Report on Datums (Tiled Data) - continued

File	Horizontal Datum	EPSG Code	Vertical Datum	EPSG Code
LD33301462.las	NAD83 (National Spatial Reference System 2011)	1116	North American Vertical Datum 1988	5103
LD33301465.las	NAD83 (National Spatial Reference System 2011)	1116	North American Vertical Datum 1988	5103
LD33301468.las	NAD83 (National Spatial Reference System 2011)	1116	North American Vertical Datum 1988	5103
LD33301471.las	NAD83 (National Spatial Reference System 2011)	1116	North American Vertical Datum 1988	5103
LD33301474.las	NAD83 (National Spatial Reference System 2011)	1116	North American Vertical Datum 1988	5103
LD33301477.las	NAD83 (National Spatial Reference System 2011)	1116	North American Vertical Datum 1988	5103
LD33301480.las	NAD83 (National Spatial Reference System 2011)	1116	North American Vertical Datum 1988	5103
LD33301483.las	NAD83 (National Spatial Reference System 2011)	1116	North American Vertical Datum 1988	5103
LD33301486.las	NAD83 (National Spatial Reference System 2011)	1116	North American Vertical Datum 1988	5103
LD33301489.las	NAD83 (National Spatial Reference System 2011)	1116	North American Vertical Datum 1988	5103
LD33301492.las	NAD83 (National Spatial Reference System 2011)	1116	North American Vertical Datum 1988	5103
LD33301495.las	NAD83 (National Spatial Reference System 2011)	1116	North American Vertical Datum 1988	5103
LD33301498.las	NAD83 (National Spatial Reference System 2011)	1116	North American Vertical Datum 1988	5103
LD33301501.las	NAD83 (National Spatial Reference System 2011)	1116	North American Vertical Datum 1988	5103
LD33301504.las	NAD83 (National Spatial Reference System 2011)	1116	North American Vertical Datum 1988	5103
LD33301507.las	NAD83 (National Spatial Reference System 2011)	1116	North American Vertical Datum 1988	5103
LD33301510.las	NAD83 (National Spatial Reference System 2011)	1116	North American Vertical Datum 1988	5103
LD33301513.las	NAD83 (National Spatial Reference System 2011)	1116	North American Vertical Datum 1988	5103
LD33301516.las	NAD83 (National Spatial Reference System 2011)	1116	North American Vertical Datum 1988	5103
LD33301519.las	NAD83 (National Spatial Reference System 2011)	1116	North American Vertical Datum 1988	5103
LD33301522.las	NAD83 (National Spatial Reference System 2011)	1116	North American Vertical Datum 1988	5103
LD33301525.las	NAD83 (National Spatial Reference System 2011)	1116	North American Vertical Datum 1988	5103
LD33301528.las	NAD83 (National Spatial Reference System 2011)	1116	North American Vertical Datum 1988	5103
LD33301531.las	NAD83 (National Spatial Reference System 2011)	1116	North American Vertical Datum 1988	5103
LD33301534.las	NAD83 (National Spatial Reference System 2011)	1116	North American Vertical Datum 1988	5103
LD33301537.las	NAD83 (National Spatial Reference System 2011)	1116	North American Vertical Datum 1988	5103
LD33301540.las	NAD83 (National Spatial Reference System 2011)	1116	North American Vertical Datum 1988	5103
LD33301543.las	NAD83 (National Spatial Reference System 2011)	1116	North American Vertical Datum 1988	5103
LD33301546.las	NAD83 (National Spatial Reference System 2011)	1116	North American Vertical Datum 1988	5103
LD33301549.las	NAD83 (National Spatial Reference System 2011)	1116	North American Vertical Datum 1988	5103
LD33301552.las	NAD83 (National Spatial Reference System 2011)	1116	North American Vertical Datum 1988	5103
LD33301555.las	NAD83 (National Spatial Reference System 2011)	1116	North American Vertical Datum 1988	5103
LD33301558.las	NAD83 (National Spatial Reference System 2011)	1116	North American Vertical Datum 1988	5103
LD33301561.las	NAD83 (National Spatial Reference System 2011)	1116	North American Vertical Datum 1988	5103

DPH-4 Report on Datums (Tiled Data) - continued

File	Horizontal Datum	EPSG Code	Vertical Datum	EPSG Code
LD33301564.las	NAD83 (National Spatial Reference System 2011)	1116	North American Vertical Datum 1988	5103
LD33301567.las	NAD83 (National Spatial Reference System 2011)	1116	North American Vertical Datum 1988	5103
LD33301570.las	NAD83 (National Spatial Reference System 2011)	1116	North American Vertical Datum 1988	5103
LD33301573.las	NAD83 (National Spatial Reference System 2011)	1116	North American Vertical Datum 1988	5103
LD33301576.las	NAD83 (National Spatial Reference System 2011)	1116	North American Vertical Datum 1988	5103
LD33301579.las	NAD83 (National Spatial Reference System 2011)	1116	North American Vertical Datum 1988	5103
LD33301582.las	NAD83 (National Spatial Reference System 2011)	1116	North American Vertical Datum 1988	5103
LD33301585.las	NAD83 (National Spatial Reference System 2011)	1116	North American Vertical Datum 1988	5103
LD33301588.las	NAD83 (National Spatial Reference System 2011)	1116	North American Vertical Datum 1988	5103
LD33301591.las	NAD83 (National Spatial Reference System 2011)	1116	North American Vertical Datum 1988	5103
LD33301594.las	NAD83 (National Spatial Reference System 2011)	1116	North American Vertical Datum 1988	5103
LD33301597.las	NAD83 (National Spatial Reference System 2011)	1116	North American Vertical Datum 1988	5103
LD33301600.las	NAD83 (National Spatial Reference System 2011)	1116	North American Vertical Datum 1988	5103
LD33301603.las	NAD83 (National Spatial Reference System 2011)	1116	North American Vertical Datum 1988	5103
LD33301606.las	NAD83 (National Spatial Reference System 2011)	1116	North American Vertical Datum 1988	5103
LD33301609.las	NAD83 (National Spatial Reference System 2011)	1116	North American Vertical Datum 1988	5103
LD33331396.las	NAD83 (National Spatial Reference System 2011)	1116	North American Vertical Datum 1988	5103
LD33331399.las	NAD83 (National Spatial Reference System 2011)	1116	North American Vertical Datum 1988	5103
LD33331402.las	NAD83 (National Spatial Reference System 2011)	1116	North American Vertical Datum 1988	5103
LD33331405.las	NAD83 (National Spatial Reference System 2011)	1116	North American Vertical Datum 1988	5103
LD33331408.las	NAD83 (National Spatial Reference System 2011)	1116	North American Vertical Datum 1988	5103
LD33331411.las	NAD83 (National Spatial Reference System 2011)	1116	North American Vertical Datum 1988	5103
LD33331414.las	NAD83 (National Spatial Reference System 2011)	1116	North American Vertical Datum 1988	5103
LD33331417.las	NAD83 (National Spatial Reference System 2011)	1116	North American Vertical Datum 1988	5103
LD33331420.las	NAD83 (National Spatial Reference System 2011)	1116	North American Vertical Datum 1988	5103
LD33331423.las	NAD83 (National Spatial Reference System 2011)	1116	North American Vertical Datum 1988	5103
LD33331426.las	NAD83 (National Spatial Reference System 2011)	1116	North American Vertical Datum 1988	5103
LD33331429.las	NAD83 (National Spatial Reference System 2011)	1116	North American Vertical Datum 1988	5103
LD33331432.las	NAD83 (National Spatial Reference System 2011)	1116	North American Vertical Datum 1988	5103
LD33331435.las	NAD83 (National Spatial Reference System 2011)	1116	North American Vertical Datum 1988	5103
LD33331438.las	NAD83 (National Spatial Reference System 2011)	1116	North American Vertical Datum 1988	5103
LD33331441.las	NAD83 (National Spatial Reference System 2011)	1116	North American Vertical Datum 1988	5103
LD33331444.las	NAD83 (National Spatial Reference System 2011)	1116	North American Vertical Datum 1988	5103
LD33331447.las	NAD83 (National Spatial Reference System 2011)	1116	North American Vertical Datum 1988	5103

DPH-4 Report on Datums (Tiled Data) - continued

File	Horizontal Datum	EPSG Code	Vertical Datum	EPSG Code
LD33331450.las	NAD83 (National Spatial Reference System 2011)	1116	North American Vertical Datum 1988	5103
LD33331453.las	NAD83 (National Spatial Reference System 2011)	1116	North American Vertical Datum 1988	5103
LD33331456.las	NAD83 (National Spatial Reference System 2011)	1116	North American Vertical Datum 1988	5103
LD33331459.las	NAD83 (National Spatial Reference System 2011)	1116	North American Vertical Datum 1988	5103
LD33331462.las	NAD83 (National Spatial Reference System 2011)	1116	North American Vertical Datum 1988	5103
LD33331465.las	NAD83 (National Spatial Reference System 2011)	1116	North American Vertical Datum 1988	5103
LD33331468.las	NAD83 (National Spatial Reference System 2011)	1116	North American Vertical Datum 1988	5103
LD33331471.las	NAD83 (National Spatial Reference System 2011)	1116	North American Vertical Datum 1988	5103
LD33331474.las	NAD83 (National Spatial Reference System 2011)	1116	North American Vertical Datum 1988	5103
LD33331477.las	NAD83 (National Spatial Reference System 2011)	1116	North American Vertical Datum 1988	5103
LD33331480.las	NAD83 (National Spatial Reference System 2011)	1116	North American Vertical Datum 1988	5103
LD33331483.las	NAD83 (National Spatial Reference System 2011)	1116	North American Vertical Datum 1988	5103
LD33331486.las	NAD83 (National Spatial Reference System 2011)	1116	North American Vertical Datum 1988	5103
LD33331489.las	NAD83 (National Spatial Reference System 2011)	1116	North American Vertical Datum 1988	5103
LD33331492.las	NAD83 (National Spatial Reference System 2011)	1116	North American Vertical Datum 1988	5103
LD33331495.las	NAD83 (National Spatial Reference System 2011)	1116	North American Vertical Datum 1988	5103
LD33331498.las	NAD83 (National Spatial Reference System 2011)	1116	North American Vertical Datum 1988	5103
LD33331501.las	NAD83 (National Spatial Reference System 2011)	1116	North American Vertical Datum 1988	5103
LD33331504.las	NAD83 (National Spatial Reference System 2011)	1116	North American Vertical Datum 1988	5103
LD33331507.las	NAD83 (National Spatial Reference System 2011)	1116	North American Vertical Datum 1988	5103
LD33331510.las	NAD83 (National Spatial Reference System 2011)	1116	North American Vertical Datum 1988	5103
LD33331513.las	NAD83 (National Spatial Reference System 2011)	1116	North American Vertical Datum 1988	5103
LD33331516.las	NAD83 (National Spatial Reference System 2011)	1116	North American Vertical Datum 1988	5103
LD33331519.las	NAD83 (National Spatial Reference System 2011)	1116	North American Vertical Datum 1988	5103
LD33331522.las	NAD83 (National Spatial Reference System 2011)	1116	North American Vertical Datum 1988	5103
LD33331525.las	NAD83 (National Spatial Reference System 2011)	1116	North American Vertical Datum 1988	5103
LD33331528.las	NAD83 (National Spatial Reference System 2011)	1116	North American Vertical Datum 1988	5103
LD33331531.las	NAD83 (National Spatial Reference System 2011)	1116	North American Vertical Datum 1988	5103
LD33331534.las	NAD83 (National Spatial Reference System 2011)	1116	North American Vertical Datum 1988	5103
LD33331537.las	NAD83 (National Spatial Reference System 2011)	1116	North American Vertical Datum 1988	5103
LD33331540.las	NAD83 (National Spatial Reference System 2011)	1116	North American Vertical Datum 1988	5103
LD33331543.las	NAD83 (National Spatial Reference System 2011)	1116	North American Vertical Datum 1988	5103
LD33331546.las	NAD83 (National Spatial Reference System 2011)	1116	North American Vertical Datum 1988	5103
LD33331549.las	NAD83 (National Spatial Reference System 2011)	1116	North American Vertical Datum 1988	5103

DPH-4 Report on Datums (Tiled Data) - continued

File	Horizontal Datum	EPSG Code	Vertical Datum	EPSG Code
LD33331552.las	NAD83 (National Spatial Reference System 2011)	1116	North American Vertical Datum 1988	5103
LD33331555.las	NAD83 (National Spatial Reference System 2011)	1116	North American Vertical Datum 1988	5103
LD33331558.las	NAD83 (National Spatial Reference System 2011)	1116	North American Vertical Datum 1988	5103
LD33331561.las	NAD83 (National Spatial Reference System 2011)	1116	North American Vertical Datum 1988	5103
LD33331564.las	NAD83 (National Spatial Reference System 2011)	1116	North American Vertical Datum 1988	5103
LD33331567.las	NAD83 (National Spatial Reference System 2011)	1116	North American Vertical Datum 1988	5103
LD33331570.las	NAD83 (National Spatial Reference System 2011)	1116	North American Vertical Datum 1988	5103
LD33331573.las	NAD83 (National Spatial Reference System 2011)	1116	North American Vertical Datum 1988	5103
LD33331576.las	NAD83 (National Spatial Reference System 2011)	1116	North American Vertical Datum 1988	5103
LD33331579.las	NAD83 (National Spatial Reference System 2011)	1116	North American Vertical Datum 1988	5103
LD33331582.las	NAD83 (National Spatial Reference System 2011)	1116	North American Vertical Datum 1988	5103
LD33331585.las	NAD83 (National Spatial Reference System 2011)	1116	North American Vertical Datum 1988	5103
LD33331588.las	NAD83 (National Spatial Reference System 2011)	1116	North American Vertical Datum 1988	5103
LD33331591.las	NAD83 (National Spatial Reference System 2011)	1116	North American Vertical Datum 1988	5103
LD33331594.las	NAD83 (National Spatial Reference System 2011)	1116	North American Vertical Datum 1988	5103
LD33331597.las	NAD83 (National Spatial Reference System 2011)	1116	North American Vertical Datum 1988	5103
LD33331600.las	NAD83 (National Spatial Reference System 2011)	1116	North American Vertical Datum 1988	5103
LD33331603.las	NAD83 (National Spatial Reference System 2011)	1116	North American Vertical Datum 1988	5103
LD33331606.las	NAD83 (National Spatial Reference System 2011)	1116	North American Vertical Datum 1988	5103
LD33331609.las	NAD83 (National Spatial Reference System 2011)	1116	North American Vertical Datum 1988	5103
LD33361396.las	NAD83 (National Spatial Reference System 2011)	1116	North American Vertical Datum 1988	5103
LD33361399.las	NAD83 (National Spatial Reference System 2011)	1116	North American Vertical Datum 1988	5103
LD33361402.las	NAD83 (National Spatial Reference System 2011)	1116	North American Vertical Datum 1988	5103
LD33361405.las	NAD83 (National Spatial Reference System 2011)	1116	North American Vertical Datum 1988	5103
LD33361408.las	NAD83 (National Spatial Reference System 2011)	1116	North American Vertical Datum 1988	5103
LD33361411.las	NAD83 (National Spatial Reference System 2011)	1116	North American Vertical Datum 1988	5103
LD33361414.las	NAD83 (National Spatial Reference System 2011)	1116	North American Vertical Datum 1988	5103
LD33361417.las	NAD83 (National Spatial Reference System 2011)	1116	North American Vertical Datum 1988	5103
LD33361420.las	NAD83 (National Spatial Reference System 2011)	1116	North American Vertical Datum 1988	5103
LD33361423.las	NAD83 (National Spatial Reference System 2011)	1116	North American Vertical Datum 1988	5103
LD33361426.las	NAD83 (National Spatial Reference System 2011)	1116	North American Vertical Datum 1988	5103
LD33361429.las	NAD83 (National Spatial Reference System 2011)	1116	North American Vertical Datum 1988	5103
LD33361432.las	NAD83 (National Spatial Reference System 2011)	1116	North American Vertical Datum 1988	5103
LD33361435.las	NAD83 (National Spatial Reference System 2011)	1116	North American Vertical Datum 1988	5103

DPH-4 Report on Datums (Tiled Data) - continued

File	Horizontal Datum	EPSG Code	Vertical Datum	EPSG Code
LD33361438.las	NAD83 (National Spatial Reference System 2011)	1116	North American Vertical Datum 1988	5103
LD33361441.las	NAD83 (National Spatial Reference System 2011)	1116	North American Vertical Datum 1988	5103
LD33361444.las	NAD83 (National Spatial Reference System 2011)	1116	North American Vertical Datum 1988	5103
LD33361447.las	NAD83 (National Spatial Reference System 2011)	1116	North American Vertical Datum 1988	5103
LD33361450.las	NAD83 (National Spatial Reference System 2011)	1116	North American Vertical Datum 1988	5103
LD33361453.las	NAD83 (National Spatial Reference System 2011)	1116	North American Vertical Datum 1988	5103
LD33361456.las	NAD83 (National Spatial Reference System 2011)	1116	North American Vertical Datum 1988	5103
LD33361459.las	NAD83 (National Spatial Reference System 2011)	1116	North American Vertical Datum 1988	5103
LD33361462.las	NAD83 (National Spatial Reference System 2011)	1116	North American Vertical Datum 1988	5103
LD33361465.las	NAD83 (National Spatial Reference System 2011)	1116	North American Vertical Datum 1988	5103
LD33361468.las	NAD83 (National Spatial Reference System 2011)	1116	North American Vertical Datum 1988	5103
LD33361471.las	NAD83 (National Spatial Reference System 2011)	1116	North American Vertical Datum 1988	5103
LD33361474.las	NAD83 (National Spatial Reference System 2011)	1116	North American Vertical Datum 1988	5103
LD33361477.las	NAD83 (National Spatial Reference System 2011)	1116	North American Vertical Datum 1988	5103
LD33361480.las	NAD83 (National Spatial Reference System 2011)	1116	North American Vertical Datum 1988	5103
LD33361483.las	NAD83 (National Spatial Reference System 2011)	1116	North American Vertical Datum 1988	5103
LD33361486.las	NAD83 (National Spatial Reference System 2011)	1116	North American Vertical Datum 1988	5103
LD33361489.las	NAD83 (National Spatial Reference System 2011)	1116	North American Vertical Datum 1988	5103
LD33361492.las	NAD83 (National Spatial Reference System 2011)	1116	North American Vertical Datum 1988	5103
LD33361495.las	NAD83 (National Spatial Reference System 2011)	1116	North American Vertical Datum 1988	5103
LD33361498.las	NAD83 (National Spatial Reference System 2011)	1116	North American Vertical Datum 1988	5103
LD33361501.las	NAD83 (National Spatial Reference System 2011)	1116	North American Vertical Datum 1988	5103
LD33361504.las	NAD83 (National Spatial Reference System 2011)	1116	North American Vertical Datum 1988	5103
LD33361507.las	NAD83 (National Spatial Reference System 2011)	1116	North American Vertical Datum 1988	5103
LD33361510.las	NAD83 (National Spatial Reference System 2011)	1116	North American Vertical Datum 1988	5103
LD33361513.las	NAD83 (National Spatial Reference System 2011)	1116	North American Vertical Datum 1988	5103
LD33361516.las	NAD83 (National Spatial Reference System 2011)	1116	North American Vertical Datum 1988	5103
LD33361519.las	NAD83 (National Spatial Reference System 2011)	1116	North American Vertical Datum 1988	5103
LD33361522.las	NAD83 (National Spatial Reference System 2011)	1116	North American Vertical Datum 1988	5103
LD33361525.las	NAD83 (National Spatial Reference System 2011)	1116	North American Vertical Datum 1988	5103
LD33361528.las	NAD83 (National Spatial Reference System 2011)	1116	North American Vertical Datum 1988	5103
LD33361531.las	NAD83 (National Spatial Reference System 2011)	1116	North American Vertical Datum 1988	5103
LD33361534.las	NAD83 (National Spatial Reference System 2011)	1116	North American Vertical Datum 1988	5103
LD33361537.las	NAD83 (National Spatial Reference System 2011)	1116	North American Vertical Datum 1988	5103

DPH-4 Report on Datums (Tiled Data) - continued

File	Horizontal Datum	EPSG Code	Vertical Datum	EPSG Code
LD33361540.las	NAD83 (National Spatial Reference System 2011)	1116	North American Vertical Datum 1988	5103
LD33361543.las	NAD83 (National Spatial Reference System 2011)	1116	North American Vertical Datum 1988	5103
LD33361546.las	NAD83 (National Spatial Reference System 2011)	1116	North American Vertical Datum 1988	5103
LD33361549.las	NAD83 (National Spatial Reference System 2011)	1116	North American Vertical Datum 1988	5103
LD33361552.las	NAD83 (National Spatial Reference System 2011)	1116	North American Vertical Datum 1988	5103
LD33361555.las	NAD83 (National Spatial Reference System 2011)	1116	North American Vertical Datum 1988	5103
LD33361558.las	NAD83 (National Spatial Reference System 2011)	1116	North American Vertical Datum 1988	5103
LD33361561.las	NAD83 (National Spatial Reference System 2011)	1116	North American Vertical Datum 1988	5103
LD33361564.las	NAD83 (National Spatial Reference System 2011)	1116	North American Vertical Datum 1988	5103
LD33361567.las	NAD83 (National Spatial Reference System 2011)	1116	North American Vertical Datum 1988	5103
LD33361570.las	NAD83 (National Spatial Reference System 2011)	1116	North American Vertical Datum 1988	5103
LD33361573.las	NAD83 (National Spatial Reference System 2011)	1116	North American Vertical Datum 1988	5103
LD33361576.las	NAD83 (National Spatial Reference System 2011)	1116	North American Vertical Datum 1988	5103
LD33361579.las	NAD83 (National Spatial Reference System 2011)	1116	North American Vertical Datum 1988	5103
LD33361582.las	NAD83 (National Spatial Reference System 2011)	1116	North American Vertical Datum 1988	5103
LD33361585.las	NAD83 (National Spatial Reference System 2011)	1116	North American Vertical Datum 1988	5103
LD33361588.las	NAD83 (National Spatial Reference System 2011)	1116	North American Vertical Datum 1988	5103
LD33361591.las	NAD83 (National Spatial Reference System 2011)	1116	North American Vertical Datum 1988	5103
LD33361594.las	NAD83 (National Spatial Reference System 2011)	1116	North American Vertical Datum 1988	5103
LD33361597.las	NAD83 (National Spatial Reference System 2011)	1116	North American Vertical Datum 1988	5103
LD33361600.las	NAD83 (National Spatial Reference System 2011)	1116	North American Vertical Datum 1988	5103
LD33361603.las	NAD83 (National Spatial Reference System 2011)	1116	North American Vertical Datum 1988	5103
LD33361606.las	NAD83 (National Spatial Reference System 2011)	1116	North American Vertical Datum 1988	5103
LD33361609.las	NAD83 (National Spatial Reference System 2011)	1116	North American Vertical Datum 1988	5103
LD33391396.las	NAD83 (National Spatial Reference System 2011)	1116	North American Vertical Datum 1988	5103
LD33391399.las	NAD83 (National Spatial Reference System 2011)	1116	North American Vertical Datum 1988	5103
LD33391402.las	NAD83 (National Spatial Reference System 2011)	1116	North American Vertical Datum 1988	5103
LD33391405.las	NAD83 (National Spatial Reference System 2011)	1116	North American Vertical Datum 1988	5103
LD33391408.las	NAD83 (National Spatial Reference System 2011)	1116	North American Vertical Datum 1988	5103
LD33391411.las	NAD83 (National Spatial Reference System 2011)	1116	North American Vertical Datum 1988	5103
LD33391414.las	NAD83 (National Spatial Reference System 2011)	1116	North American Vertical Datum 1988	5103
LD33391417.las	NAD83 (National Spatial Reference System 2011)	1116	North American Vertical Datum 1988	5103
LD33391420.las	NAD83 (National Spatial Reference System 2011)	1116	North American Vertical Datum 1988	5103
LD33391423.las	NAD83 (National Spatial Reference System 2011)	1116	North American Vertical Datum 1988	5103

DPH-4 Report on Datums (Tiled Data) - continued

File	Horizontal Datum	EPSG Code	Vertical Datum	EPSG Code
LD33391426.las	NAD83 (National Spatial Reference System 2011)	1116	North American Vertical Datum 1988	5103
LD33391429.las	NAD83 (National Spatial Reference System 2011)	1116	North American Vertical Datum 1988	5103
LD33391432.las	NAD83 (National Spatial Reference System 2011)	1116	North American Vertical Datum 1988	5103
LD33391435.las	NAD83 (National Spatial Reference System 2011)	1116	North American Vertical Datum 1988	5103
LD33391438.las	NAD83 (National Spatial Reference System 2011)	1116	North American Vertical Datum 1988	5103
LD33391441.las	NAD83 (National Spatial Reference System 2011)	1116	North American Vertical Datum 1988	5103
LD33391444.las	NAD83 (National Spatial Reference System 2011)	1116	North American Vertical Datum 1988	5103
LD33391447.las	NAD83 (National Spatial Reference System 2011)	1116	North American Vertical Datum 1988	5103
LD33391450.las	NAD83 (National Spatial Reference System 2011)	1116	North American Vertical Datum 1988	5103
LD33391453.las	NAD83 (National Spatial Reference System 2011)	1116	North American Vertical Datum 1988	5103
LD33391456.las	NAD83 (National Spatial Reference System 2011)	1116	North American Vertical Datum 1988	5103
LD33391459.las	NAD83 (National Spatial Reference System 2011)	1116	North American Vertical Datum 1988	5103
LD33391462.las	NAD83 (National Spatial Reference System 2011)	1116	North American Vertical Datum 1988	5103
LD33391465.las	NAD83 (National Spatial Reference System 2011)	1116	North American Vertical Datum 1988	5103
LD33391468.las	NAD83 (National Spatial Reference System 2011)	1116	North American Vertical Datum 1988	5103
LD33391471.las	NAD83 (National Spatial Reference System 2011)	1116	North American Vertical Datum 1988	5103
LD33391474.las	NAD83 (National Spatial Reference System 2011)	1116	North American Vertical Datum 1988	5103
LD33391477.las	NAD83 (National Spatial Reference System 2011)	1116	North American Vertical Datum 1988	5103
LD33391480.las	NAD83 (National Spatial Reference System 2011)	1116	North American Vertical Datum 1988	5103
LD33391483.las	NAD83 (National Spatial Reference System 2011)	1116	North American Vertical Datum 1988	5103
LD33391486.las	NAD83 (National Spatial Reference System 2011)	1116	North American Vertical Datum 1988	5103
LD33391489.las	NAD83 (National Spatial Reference System 2011)	1116	North American Vertical Datum 1988	5103
LD33391492.las	NAD83 (National Spatial Reference System 2011)	1116	North American Vertical Datum 1988	5103
LD33391495.las	NAD83 (National Spatial Reference System 2011)	1116	North American Vertical Datum 1988	5103
LD33391498.las	NAD83 (National Spatial Reference System 2011)	1116	North American Vertical Datum 1988	5103
LD33391501.las	NAD83 (National Spatial Reference System 2011)	1116	North American Vertical Datum 1988	5103
LD33391504.las	NAD83 (National Spatial Reference System 2011)	1116	North American Vertical Datum 1988	5103
LD33391507.las	NAD83 (National Spatial Reference System 2011)	1116	North American Vertical Datum 1988	5103
LD33391510.las	NAD83 (National Spatial Reference System 2011)	1116	North American Vertical Datum 1988	5103
LD33391513.las	NAD83 (National Spatial Reference System 2011)	1116	North American Vertical Datum 1988	5103
LD33391516.las	NAD83 (National Spatial Reference System 2011)	1116	North American Vertical Datum 1988	5103
LD33391519.las	NAD83 (National Spatial Reference System 2011)	1116	North American Vertical Datum 1988	5103
LD33391522.las	NAD83 (National Spatial Reference System 2011)	1116	North American Vertical Datum 1988	5103
LD33391525.las	NAD83 (National Spatial Reference System 2011)	1116	North American Vertical Datum 1988	5103

DPH-4 Report on Datums (Tiled Data) - continued

File	Horizontal Datum	EPSG Code	Vertical Datum	EPSG Code
LD33391528.las	NAD83 (National Spatial Reference System 2011)	1116	North American Vertical Datum 1988	5103
LD33391531.las	NAD83 (National Spatial Reference System 2011)	1116	North American Vertical Datum 1988	5103
LD33391534.las	NAD83 (National Spatial Reference System 2011)	1116	North American Vertical Datum 1988	5103
LD33391537.las	NAD83 (National Spatial Reference System 2011)	1116	North American Vertical Datum 1988	5103
LD33391540.las	NAD83 (National Spatial Reference System 2011)	1116	North American Vertical Datum 1988	5103
LD33391543.las	NAD83 (National Spatial Reference System 2011)	1116	North American Vertical Datum 1988	5103
LD33391546.las	NAD83 (National Spatial Reference System 2011)	1116	North American Vertical Datum 1988	5103
LD33391549.las	NAD83 (National Spatial Reference System 2011)	1116	North American Vertical Datum 1988	5103
LD33391552.las	NAD83 (National Spatial Reference System 2011)	1116	North American Vertical Datum 1988	5103
LD33391555.las	NAD83 (National Spatial Reference System 2011)	1116	North American Vertical Datum 1988	5103
LD33391558.las	NAD83 (National Spatial Reference System 2011)	1116	North American Vertical Datum 1988	5103
LD33391561.las	NAD83 (National Spatial Reference System 2011)	1116	North American Vertical Datum 1988	5103
LD33391564.las	NAD83 (National Spatial Reference System 2011)	1116	North American Vertical Datum 1988	5103
LD33391567.las	NAD83 (National Spatial Reference System 2011)	1116	North American Vertical Datum 1988	5103
LD33391570.las	NAD83 (National Spatial Reference System 2011)	1116	North American Vertical Datum 1988	5103
LD33391573.las	NAD83 (National Spatial Reference System 2011)	1116	North American Vertical Datum 1988	5103
LD33391576.las	NAD83 (National Spatial Reference System 2011)	1116	North American Vertical Datum 1988	5103
LD33391579.las	NAD83 (National Spatial Reference System 2011)	1116	North American Vertical Datum 1988	5103
LD33391582.las	NAD83 (National Spatial Reference System 2011)	1116	North American Vertical Datum 1988	5103
LD33391585.las	NAD83 (National Spatial Reference System 2011)	1116	North American Vertical Datum 1988	5103
LD33391588.las	NAD83 (National Spatial Reference System 2011)	1116	North American Vertical Datum 1988	5103
LD33391591.las	NAD83 (National Spatial Reference System 2011)	1116	North American Vertical Datum 1988	5103
LD33391594.las	NAD83 (National Spatial Reference System 2011)	1116	North American Vertical Datum 1988	5103
LD33391597.las	NAD83 (National Spatial Reference System 2011)	1116	North American Vertical Datum 1988	5103
LD33391600.las	NAD83 (National Spatial Reference System 2011)	1116	North American Vertical Datum 1988	5103
LD33391603.las	NAD83 (National Spatial Reference System 2011)	1116	North American Vertical Datum 1988	5103
LD33391606.las	NAD83 (National Spatial Reference System 2011)	1116	North American Vertical Datum 1988	5103
LD33391609.las	NAD83 (National Spatial Reference System 2011)	1116	North American Vertical Datum 1988	5103
LD33421396.las	NAD83 (National Spatial Reference System 2011)	1116	North American Vertical Datum 1988	5103
LD33421399.las	NAD83 (National Spatial Reference System 2011)	1116	North American Vertical Datum 1988	5103
LD33421402.las	NAD83 (National Spatial Reference System 2011)	1116	North American Vertical Datum 1988	5103
LD33421405.las	NAD83 (National Spatial Reference System 2011)	1116	North American Vertical Datum 1988	5103
LD33421408.las	NAD83 (National Spatial Reference System 2011)	1116	North American Vertical Datum 1988	5103
LD33421411.las	NAD83 (National Spatial Reference System 2011)	1116	North American Vertical Datum 1988	5103

DPH-4 Report on Datums (Tiled Data) - continued

File	Horizontal Datum	EPSG Code	Vertical Datum	EPSG Code
LD33421414.las	NAD83 (National Spatial Reference System 2011)	1116	North American Vertical Datum 1988	5103
LD33421417.las	NAD83 (National Spatial Reference System 2011)	1116	North American Vertical Datum 1988	5103
LD33421420.las	NAD83 (National Spatial Reference System 2011)	1116	North American Vertical Datum 1988	5103
LD33421423.las	NAD83 (National Spatial Reference System 2011)	1116	North American Vertical Datum 1988	5103
LD33421426.las	NAD83 (National Spatial Reference System 2011)	1116	North American Vertical Datum 1988	5103
LD33421429.las	NAD83 (National Spatial Reference System 2011)	1116	North American Vertical Datum 1988	5103
LD33421432.las	NAD83 (National Spatial Reference System 2011)	1116	North American Vertical Datum 1988	5103
LD33421435.las	NAD83 (National Spatial Reference System 2011)	1116	North American Vertical Datum 1988	5103
LD33421438.las	NAD83 (National Spatial Reference System 2011)	1116	North American Vertical Datum 1988	5103
LD33421441.las	NAD83 (National Spatial Reference System 2011)	1116	North American Vertical Datum 1988	5103
LD33421444.las	NAD83 (National Spatial Reference System 2011)	1116	North American Vertical Datum 1988	5103
LD33421447.las	NAD83 (National Spatial Reference System 2011)	1116	North American Vertical Datum 1988	5103
LD33421450.las	NAD83 (National Spatial Reference System 2011)	1116	North American Vertical Datum 1988	5103
LD33421453.las	NAD83 (National Spatial Reference System 2011)	1116	North American Vertical Datum 1988	5103
LD33421456.las	NAD83 (National Spatial Reference System 2011)	1116	North American Vertical Datum 1988	5103
LD33421459.las	NAD83 (National Spatial Reference System 2011)	1116	North American Vertical Datum 1988	5103
LD33421462.las	NAD83 (National Spatial Reference System 2011)	1116	North American Vertical Datum 1988	5103
LD33421465.las	NAD83 (National Spatial Reference System 2011)	1116	North American Vertical Datum 1988	5103
LD33421468.las	NAD83 (National Spatial Reference System 2011)	1116	North American Vertical Datum 1988	5103
LD33421471.las	NAD83 (National Spatial Reference System 2011)	1116	North American Vertical Datum 1988	5103
LD33421474.las	NAD83 (National Spatial Reference System 2011)	1116	North American Vertical Datum 1988	5103
LD33421477.las	NAD83 (National Spatial Reference System 2011)	1116	North American Vertical Datum 1988	5103
LD33421480.las	NAD83 (National Spatial Reference System 2011)	1116	North American Vertical Datum 1988	5103
LD33421483.las	NAD83 (National Spatial Reference System 2011)	1116	North American Vertical Datum 1988	5103
LD33421486.las	NAD83 (National Spatial Reference System 2011)	1116	North American Vertical Datum 1988	5103
LD33421489.las	NAD83 (National Spatial Reference System 2011)	1116	North American Vertical Datum 1988	5103
LD33421492.las	NAD83 (National Spatial Reference System 2011)	1116	North American Vertical Datum 1988	5103
LD33421495.las	NAD83 (National Spatial Reference System 2011)	1116	North American Vertical Datum 1988	5103
LD33421498.las	NAD83 (National Spatial Reference System 2011)	1116	North American Vertical Datum 1988	5103
LD33421501.las	NAD83 (National Spatial Reference System 2011)	1116	North American Vertical Datum 1988	5103
LD33421504.las	NAD83 (National Spatial Reference System 2011)	1116	North American Vertical Datum 1988	5103
LD33421507.las	NAD83 (National Spatial Reference System 2011)	1116	North American Vertical Datum 1988	5103
LD33421510.las	NAD83 (National Spatial Reference System 2011)	1116	North American Vertical Datum 1988	5103
LD33421513.las	NAD83 (National Spatial Reference System 2011)	1116	North American Vertical Datum 1988	5103

DPH-4 Report on Datums (Tiled Data) - continued

File	Horizontal Datum	EPSG Code	Vertical Datum	EPSG Code
LD33421516.las	NAD83 (National Spatial Reference System 2011)	1116	North American Vertical Datum 1988	5103
LD33421519.las	NAD83 (National Spatial Reference System 2011)	1116	North American Vertical Datum 1988	5103
LD33421522.las	NAD83 (National Spatial Reference System 2011)	1116	North American Vertical Datum 1988	5103
LD33421525.las	NAD83 (National Spatial Reference System 2011)	1116	North American Vertical Datum 1988	5103
LD33421528.las	NAD83 (National Spatial Reference System 2011)	1116	North American Vertical Datum 1988	5103
LD33421531.las	NAD83 (National Spatial Reference System 2011)	1116	North American Vertical Datum 1988	5103
LD33421534.las	NAD83 (National Spatial Reference System 2011)	1116	North American Vertical Datum 1988	5103
LD33421537.las	NAD83 (National Spatial Reference System 2011)	1116	North American Vertical Datum 1988	5103
LD33421540.las	NAD83 (National Spatial Reference System 2011)	1116	North American Vertical Datum 1988	5103
LD33421543.las	NAD83 (National Spatial Reference System 2011)	1116	North American Vertical Datum 1988	5103
LD33421546.las	NAD83 (National Spatial Reference System 2011)	1116	North American Vertical Datum 1988	5103
LD33421549.las	NAD83 (National Spatial Reference System 2011)	1116	North American Vertical Datum 1988	5103
LD33421552.las	NAD83 (National Spatial Reference System 2011)	1116	North American Vertical Datum 1988	5103
LD33421555.las	NAD83 (National Spatial Reference System 2011)	1116	North American Vertical Datum 1988	5103
LD33421558.las	NAD83 (National Spatial Reference System 2011)	1116	North American Vertical Datum 1988	5103
LD33421561.las	NAD83 (National Spatial Reference System 2011)	1116	North American Vertical Datum 1988	5103
LD33421564.las	NAD83 (National Spatial Reference System 2011)	1116	North American Vertical Datum 1988	5103
LD33421567.las	NAD83 (National Spatial Reference System 2011)	1116	North American Vertical Datum 1988	5103
LD33421570.las	NAD83 (National Spatial Reference System 2011)	1116	North American Vertical Datum 1988	5103
LD33421573.las	NAD83 (National Spatial Reference System 2011)	1116	North American Vertical Datum 1988	5103
LD33421576.las	NAD83 (National Spatial Reference System 2011)	1116	North American Vertical Datum 1988	5103
LD33421579.las	NAD83 (National Spatial Reference System 2011)	1116	North American Vertical Datum 1988	5103
LD33421582.las	NAD83 (National Spatial Reference System 2011)	1116	North American Vertical Datum 1988	5103
LD33421585.las	NAD83 (National Spatial Reference System 2011)	1116	North American Vertical Datum 1988	5103
LD33421588.las	NAD83 (National Spatial Reference System 2011)	1116	North American Vertical Datum 1988	5103
LD33421591.las	NAD83 (National Spatial Reference System 2011)	1116	North American Vertical Datum 1988	5103
LD33421594.las	NAD83 (National Spatial Reference System 2011)	1116	North American Vertical Datum 1988	5103
LD33421597.las	NAD83 (National Spatial Reference System 2011)	1116	North American Vertical Datum 1988	5103
LD33421600.las	NAD83 (National Spatial Reference System 2011)	1116	North American Vertical Datum 1988	5103
LD33421603.las	NAD83 (National Spatial Reference System 2011)	1116	North American Vertical Datum 1988	5103
LD33421606.las	NAD83 (National Spatial Reference System 2011)	1116	North American Vertical Datum 1988	5103
LD33421609.las	NAD83 (National Spatial Reference System 2011)	1116	North American Vertical Datum 1988	5103
LD33451396.las	NAD83 (National Spatial Reference System 2011)	1116	North American Vertical Datum 1988	5103
LD33451399.las	NAD83 (National Spatial Reference System 2011)	1116	North American Vertical Datum 1988	5103

DPH-4 Report on Datums (Tiled Data) - continued

File	Horizontal Datum	EPSG Code	Vertical Datum	EPSG Code
LD33451402.las	NAD83 (National Spatial Reference System 2011)	1116	North American Vertical Datum 1988	5103
LD33451405.las	NAD83 (National Spatial Reference System 2011)	1116	North American Vertical Datum 1988	5103
LD33451408.las	NAD83 (National Spatial Reference System 2011)	1116	North American Vertical Datum 1988	5103
LD33451411.las	NAD83 (National Spatial Reference System 2011)	1116	North American Vertical Datum 1988	5103
LD33451414.las	NAD83 (National Spatial Reference System 2011)	1116	North American Vertical Datum 1988	5103
LD33451417.las	NAD83 (National Spatial Reference System 2011)	1116	North American Vertical Datum 1988	5103
LD33451420.las	NAD83 (National Spatial Reference System 2011)	1116	North American Vertical Datum 1988	5103
LD33451423.las	NAD83 (National Spatial Reference System 2011)	1116	North American Vertical Datum 1988	5103
LD33451426.las	NAD83 (National Spatial Reference System 2011)	1116	North American Vertical Datum 1988	5103
LD33451429.las	NAD83 (National Spatial Reference System 2011)	1116	North American Vertical Datum 1988	5103
LD33451432.las	NAD83 (National Spatial Reference System 2011)	1116	North American Vertical Datum 1988	5103
LD33451435.las	NAD83 (National Spatial Reference System 2011)	1116	North American Vertical Datum 1988	5103
LD33451438.las	NAD83 (National Spatial Reference System 2011)	1116	North American Vertical Datum 1988	5103
LD33451441.las	NAD83 (National Spatial Reference System 2011)	1116	North American Vertical Datum 1988	5103
LD33451444.las	NAD83 (National Spatial Reference System 2011)	1116	North American Vertical Datum 1988	5103
LD33451447.las	NAD83 (National Spatial Reference System 2011)	1116	North American Vertical Datum 1988	5103
LD33451450.las	NAD83 (National Spatial Reference System 2011)	1116	North American Vertical Datum 1988	5103
LD33451453.las	NAD83 (National Spatial Reference System 2011)	1116	North American Vertical Datum 1988	5103
LD33451456.las	NAD83 (National Spatial Reference System 2011)	1116	North American Vertical Datum 1988	5103
LD33451459.las	NAD83 (National Spatial Reference System 2011)	1116	North American Vertical Datum 1988	5103
LD33451462.las	NAD83 (National Spatial Reference System 2011)	1116	North American Vertical Datum 1988	5103
LD33451465.las	NAD83 (National Spatial Reference System 2011)	1116	North American Vertical Datum 1988	5103
LD33451468.las	NAD83 (National Spatial Reference System 2011)	1116	North American Vertical Datum 1988	5103
LD33451471.las	NAD83 (National Spatial Reference System 2011)	1116	North American Vertical Datum 1988	5103
LD33451474.las	NAD83 (National Spatial Reference System 2011)	1116	North American Vertical Datum 1988	5103
LD33451477.las	NAD83 (National Spatial Reference System 2011)	1116	North American Vertical Datum 1988	5103
LD33451480.las	NAD83 (National Spatial Reference System 2011)	1116	North American Vertical Datum 1988	5103
LD33451483.las	NAD83 (National Spatial Reference System 2011)	1116	North American Vertical Datum 1988	5103
LD33451486.las	NAD83 (National Spatial Reference System 2011)	1116	North American Vertical Datum 1988	5103
LD33451489.las	NAD83 (National Spatial Reference System 2011)	1116	North American Vertical Datum 1988	5103
LD33451492.las	NAD83 (National Spatial Reference System 2011)	1116	North American Vertical Datum 1988	5103
LD33451495.las	NAD83 (National Spatial Reference System 2011)	1116	North American Vertical Datum 1988	5103
LD33451498.las	NAD83 (National Spatial Reference System 2011)	1116	North American Vertical Datum 1988	5103
LD33451501.las	NAD83 (National Spatial Reference System 2011)	1116	North American Vertical Datum 1988	5103

DPH-4 Report on Datums (Tiled Data) - continued

File	Horizontal Datum	EPSG Code	Vertical Datum	EPSG Code
LD33451504.las	NAD83 (National Spatial Reference System 2011)	1116	North American Vertical Datum 1988	5103
LD33451507.las	NAD83 (National Spatial Reference System 2011)	1116	North American Vertical Datum 1988	5103
LD33451510.las	NAD83 (National Spatial Reference System 2011)	1116	North American Vertical Datum 1988	5103
LD33451513.las	NAD83 (National Spatial Reference System 2011)	1116	North American Vertical Datum 1988	5103
LD33451516.las	NAD83 (National Spatial Reference System 2011)	1116	North American Vertical Datum 1988	5103
LD33451519.las	NAD83 (National Spatial Reference System 2011)	1116	North American Vertical Datum 1988	5103
LD33451522.las	NAD83 (National Spatial Reference System 2011)	1116	North American Vertical Datum 1988	5103
LD33451525.las	NAD83 (National Spatial Reference System 2011)	1116	North American Vertical Datum 1988	5103
LD33451528.las	NAD83 (National Spatial Reference System 2011)	1116	North American Vertical Datum 1988	5103
LD33451531.las	NAD83 (National Spatial Reference System 2011)	1116	North American Vertical Datum 1988	5103
LD33451534.las	NAD83 (National Spatial Reference System 2011)	1116	North American Vertical Datum 1988	5103
LD33451537.las	NAD83 (National Spatial Reference System 2011)	1116	North American Vertical Datum 1988	5103
LD33451540.las	NAD83 (National Spatial Reference System 2011)	1116	North American Vertical Datum 1988	5103
LD33451543.las	NAD83 (National Spatial Reference System 2011)	1116	North American Vertical Datum 1988	5103
LD33451546.las	NAD83 (National Spatial Reference System 2011)	1116	North American Vertical Datum 1988	5103
LD33451549.las	NAD83 (National Spatial Reference System 2011)	1116	North American Vertical Datum 1988	5103
LD33451552.las	NAD83 (National Spatial Reference System 2011)	1116	North American Vertical Datum 1988	5103
LD33451555.las	NAD83 (National Spatial Reference System 2011)	1116	North American Vertical Datum 1988	5103
LD33451558.las	NAD83 (National Spatial Reference System 2011)	1116	North American Vertical Datum 1988	5103
LD33451561.las	NAD83 (National Spatial Reference System 2011)	1116	North American Vertical Datum 1988	5103
LD33451564.las	NAD83 (National Spatial Reference System 2011)	1116	North American Vertical Datum 1988	5103
LD33451567.las	NAD83 (National Spatial Reference System 2011)	1116	North American Vertical Datum 1988	5103
LD33451570.las	NAD83 (National Spatial Reference System 2011)	1116	North American Vertical Datum 1988	5103
LD33451573.las	NAD83 (National Spatial Reference System 2011)	1116	North American Vertical Datum 1988	5103
LD33451576.las	NAD83 (National Spatial Reference System 2011)	1116	North American Vertical Datum 1988	5103
LD33451579.las	NAD83 (National Spatial Reference System 2011)	1116	North American Vertical Datum 1988	5103
LD33451582.las	NAD83 (National Spatial Reference System 2011)	1116	North American Vertical Datum 1988	5103
LD33451585.las	NAD83 (National Spatial Reference System 2011)	1116	North American Vertical Datum 1988	5103
LD33451588.las	NAD83 (National Spatial Reference System 2011)	1116	North American Vertical Datum 1988	5103
LD33451591.las	NAD83 (National Spatial Reference System 2011)	1116	North American Vertical Datum 1988	5103
LD33451594.las	NAD83 (National Spatial Reference System 2011)	1116	North American Vertical Datum 1988	5103
LD33451597.las	NAD83 (National Spatial Reference System 2011)	1116	North American Vertical Datum 1988	5103
LD33451600.las	NAD83 (National Spatial Reference System 2011)	1116	North American Vertical Datum 1988	5103
LD33451603.las	NAD83 (National Spatial Reference System 2011)	1116	North American Vertical Datum 1988	5103

DPH-4 Report on Datums (Tiled Data) - continued

File	Horizontal Datum	EPSG Code	Vertical Datum	EPSG Code
LD33451606.las	NAD83 (National Spatial Reference System 2011)	1116	North American Vertical Datum 1988	5103
LD33451609.las	NAD83 (National Spatial Reference System 2011)	1116	North American Vertical Datum 1988	5103
LD33481396.las	NAD83 (National Spatial Reference System 2011)	1116	North American Vertical Datum 1988	5103
LD33481399.las	NAD83 (National Spatial Reference System 2011)	1116	North American Vertical Datum 1988	5103
LD33481402.las	NAD83 (National Spatial Reference System 2011)	1116	North American Vertical Datum 1988	5103
LD33481405.las	NAD83 (National Spatial Reference System 2011)	1116	North American Vertical Datum 1988	5103
LD33481408.las	NAD83 (National Spatial Reference System 2011)	1116	North American Vertical Datum 1988	5103
LD33481411.las	NAD83 (National Spatial Reference System 2011)	1116	North American Vertical Datum 1988	5103
LD33481414.las	NAD83 (National Spatial Reference System 2011)	1116	North American Vertical Datum 1988	5103
LD33481417.las	NAD83 (National Spatial Reference System 2011)	1116	North American Vertical Datum 1988	5103
LD33481420.las	NAD83 (National Spatial Reference System 2011)	1116	North American Vertical Datum 1988	5103
LD33481423.las	NAD83 (National Spatial Reference System 2011)	1116	North American Vertical Datum 1988	5103
LD33481426.las	NAD83 (National Spatial Reference System 2011)	1116	North American Vertical Datum 1988	5103
LD33481429.las	NAD83 (National Spatial Reference System 2011)	1116	North American Vertical Datum 1988	5103
LD33481432.las	NAD83 (National Spatial Reference System 2011)	1116	North American Vertical Datum 1988	5103
LD33481435.las	NAD83 (National Spatial Reference System 2011)	1116	North American Vertical Datum 1988	5103
LD33481438.las	NAD83 (National Spatial Reference System 2011)	1116	North American Vertical Datum 1988	5103
LD33481441.las	NAD83 (National Spatial Reference System 2011)	1116	North American Vertical Datum 1988	5103
LD33481444.las	NAD83 (National Spatial Reference System 2011)	1116	North American Vertical Datum 1988	5103
LD33481447.las	NAD83 (National Spatial Reference System 2011)	1116	North American Vertical Datum 1988	5103
LD33481450.las	NAD83 (National Spatial Reference System 2011)	1116	North American Vertical Datum 1988	5103
LD33481453.las	NAD83 (National Spatial Reference System 2011)	1116	North American Vertical Datum 1988	5103
LD33481456.las	NAD83 (National Spatial Reference System 2011)	1116	North American Vertical Datum 1988	5103
LD33481459.las	NAD83 (National Spatial Reference System 2011)	1116	North American Vertical Datum 1988	5103
LD33481462.las	NAD83 (National Spatial Reference System 2011)	1116	North American Vertical Datum 1988	5103
LD33481465.las	NAD83 (National Spatial Reference System 2011)	1116	North American Vertical Datum 1988	5103
LD33481468.las	NAD83 (National Spatial Reference System 2011)	1116	North American Vertical Datum 1988	5103
LD33481471.las	NAD83 (National Spatial Reference System 2011)	1116	North American Vertical Datum 1988	5103
LD33481474.las	NAD83 (National Spatial Reference System 2011)	1116	North American Vertical Datum 1988	5103
LD33481477.las	NAD83 (National Spatial Reference System 2011)	1116	North American Vertical Datum 1988	5103
LD33481480.las	NAD83 (National Spatial Reference System 2011)	1116	North American Vertical Datum 1988	5103
LD33481483.las	NAD83 (National Spatial Reference System 2011)	1116	North American Vertical Datum 1988	5103
LD33481486.las	NAD83 (National Spatial Reference System 2011)	1116	North American Vertical Datum 1988	5103
LD33481489.las	NAD83 (National Spatial Reference System 2011)	1116	North American Vertical Datum 1988	5103

DPH-4 Report on Datums (Tiled Data) - continued

File	Horizontal Datum	EPSG Code	Vertical Datum	EPSG Code
LD33481492.las	NAD83 (National Spatial Reference System 2011)	1116	North American Vertical Datum 1988	5103
LD33481495.las	NAD83 (National Spatial Reference System 2011)	1116	North American Vertical Datum 1988	5103
LD33481498.las	NAD83 (National Spatial Reference System 2011)	1116	North American Vertical Datum 1988	5103
LD33481501.las	NAD83 (National Spatial Reference System 2011)	1116	North American Vertical Datum 1988	5103
LD33481504.las	NAD83 (National Spatial Reference System 2011)	1116	North American Vertical Datum 1988	5103
LD33481507.las	NAD83 (National Spatial Reference System 2011)	1116	North American Vertical Datum 1988	5103
LD33481510.las	NAD83 (National Spatial Reference System 2011)	1116	North American Vertical Datum 1988	5103
LD33481513.las	NAD83 (National Spatial Reference System 2011)	1116	North American Vertical Datum 1988	5103
LD33481516.las	NAD83 (National Spatial Reference System 2011)	1116	North American Vertical Datum 1988	5103
LD33481519.las	NAD83 (National Spatial Reference System 2011)	1116	North American Vertical Datum 1988	5103
LD33481522.las	NAD83 (National Spatial Reference System 2011)	1116	North American Vertical Datum 1988	5103
LD33481525.las	NAD83 (National Spatial Reference System 2011)	1116	North American Vertical Datum 1988	5103
LD33481528.las	NAD83 (National Spatial Reference System 2011)	1116	North American Vertical Datum 1988	5103
LD33481531.las	NAD83 (National Spatial Reference System 2011)	1116	North American Vertical Datum 1988	5103
LD33481534.las	NAD83 (National Spatial Reference System 2011)	1116	North American Vertical Datum 1988	5103
LD33481537.las	NAD83 (National Spatial Reference System 2011)	1116	North American Vertical Datum 1988	5103
LD33481540.las	NAD83 (National Spatial Reference System 2011)	1116	North American Vertical Datum 1988	5103
LD33481543.las	NAD83 (National Spatial Reference System 2011)	1116	North American Vertical Datum 1988	5103
LD33481546.las	NAD83 (National Spatial Reference System 2011)	1116	North American Vertical Datum 1988	5103
LD33481549.las	NAD83 (National Spatial Reference System 2011)	1116	North American Vertical Datum 1988	5103
LD33481552.las	NAD83 (National Spatial Reference System 2011)	1116	North American Vertical Datum 1988	5103
LD33481555.las	NAD83 (National Spatial Reference System 2011)	1116	North American Vertical Datum 1988	5103
LD33481558.las	NAD83 (National Spatial Reference System 2011)	1116	North American Vertical Datum 1988	5103
LD33481561.las	NAD83 (National Spatial Reference System 2011)	1116	North American Vertical Datum 1988	5103
LD33481564.las	NAD83 (National Spatial Reference System 2011)	1116	North American Vertical Datum 1988	5103
LD33481567.las	NAD83 (National Spatial Reference System 2011)	1116	North American Vertical Datum 1988	5103
LD33481570.las	NAD83 (National Spatial Reference System 2011)	1116	North American Vertical Datum 1988	5103
LD33481573.las	NAD83 (National Spatial Reference System 2011)	1116	North American Vertical Datum 1988	5103
LD33481576.las	NAD83 (National Spatial Reference System 2011)	1116	North American Vertical Datum 1988	5103
LD33481579.las	NAD83 (National Spatial Reference System 2011)	1116	North American Vertical Datum 1988	5103
LD33481582.las	NAD83 (National Spatial Reference System 2011)	1116	North American Vertical Datum 1988	5103
LD33481585.las	NAD83 (National Spatial Reference System 2011)	1116	North American Vertical Datum 1988	5103
LD33481588.las	NAD83 (National Spatial Reference System 2011)	1116	North American Vertical Datum 1988	5103
LD33481591.las	NAD83 (National Spatial Reference System 2011)	1116	North American Vertical Datum 1988	5103

DPH-4 Report on Datums (Tiled Data) - continued

File	Horizontal Datum	EPSG Code	Vertical Datum	EPSG Code
LD33481594.las	NAD83 (National Spatial Reference System 2011)	1116	North American Vertical Datum 1988	5103
LD33481597.las	NAD83 (National Spatial Reference System 2011)	1116	North American Vertical Datum 1988	5103
LD33481600.las	NAD83 (National Spatial Reference System 2011)	1116	North American Vertical Datum 1988	5103
LD33481603.las	NAD83 (National Spatial Reference System 2011)	1116	North American Vertical Datum 1988	5103
LD33481606.las	NAD83 (National Spatial Reference System 2011)	1116	North American Vertical Datum 1988	5103
LD33481609.las	NAD83 (National Spatial Reference System 2011)	1116	North American Vertical Datum 1988	5103
LD33511396.las	NAD83 (National Spatial Reference System 2011)	1116	North American Vertical Datum 1988	5103
LD33511399.las	NAD83 (National Spatial Reference System 2011)	1116	North American Vertical Datum 1988	5103
LD33511402.las	NAD83 (National Spatial Reference System 2011)	1116	North American Vertical Datum 1988	5103
LD33511405.las	NAD83 (National Spatial Reference System 2011)	1116	North American Vertical Datum 1988	5103
LD33511408.las	NAD83 (National Spatial Reference System 2011)	1116	North American Vertical Datum 1988	5103
LD33511411.las	NAD83 (National Spatial Reference System 2011)	1116	North American Vertical Datum 1988	5103
LD33511414.las	NAD83 (National Spatial Reference System 2011)	1116	North American Vertical Datum 1988	5103
LD33511417.las	NAD83 (National Spatial Reference System 2011)	1116	North American Vertical Datum 1988	5103
LD33511420.las	NAD83 (National Spatial Reference System 2011)	1116	North American Vertical Datum 1988	5103
LD33511423.las	NAD83 (National Spatial Reference System 2011)	1116	North American Vertical Datum 1988	5103
LD33511426.las	NAD83 (National Spatial Reference System 2011)	1116	North American Vertical Datum 1988	5103
LD33511429.las	NAD83 (National Spatial Reference System 2011)	1116	North American Vertical Datum 1988	5103
LD33511432.las	NAD83 (National Spatial Reference System 2011)	1116	North American Vertical Datum 1988	5103
LD33511435.las	NAD83 (National Spatial Reference System 2011)	1116	North American Vertical Datum 1988	5103
LD33511438.las	NAD83 (National Spatial Reference System 2011)	1116	North American Vertical Datum 1988	5103
LD33511441.las	NAD83 (National Spatial Reference System 2011)	1116	North American Vertical Datum 1988	5103
LD33511444.las	NAD83 (National Spatial Reference System 2011)	1116	North American Vertical Datum 1988	5103
LD33511447.las	NAD83 (National Spatial Reference System 2011)	1116	North American Vertical Datum 1988	5103
LD33511450.las	NAD83 (National Spatial Reference System 2011)	1116	North American Vertical Datum 1988	5103
LD33511453.las	NAD83 (National Spatial Reference System 2011)	1116	North American Vertical Datum 1988	5103
LD33511456.las	NAD83 (National Spatial Reference System 2011)	1116	North American Vertical Datum 1988	5103
LD33511459.las	NAD83 (National Spatial Reference System 2011)	1116	North American Vertical Datum 1988	5103
LD33511462.las	NAD83 (National Spatial Reference System 2011)	1116	North American Vertical Datum 1988	5103
LD33511465.las	NAD83 (National Spatial Reference System 2011)	1116	North American Vertical Datum 1988	5103
LD33511468.las	NAD83 (National Spatial Reference System 2011)	1116	North American Vertical Datum 1988	5103
LD33511471.las	NAD83 (National Spatial Reference System 2011)	1116	North American Vertical Datum 1988	5103
LD33511474.las	NAD83 (National Spatial Reference System 2011)	1116	North American Vertical Datum 1988	5103
LD33511477.las	NAD83 (National Spatial Reference System 2011)	1116	North American Vertical Datum 1988	5103

DPH-4 Report on Datums (Tiled Data) - continued

File	Horizontal Datum	EPSG Code	Vertical Datum	EPSG Code
LD33511480.las	NAD83 (National Spatial Reference System 2011)	1116	North American Vertical Datum 1988	5103
LD33511483.las	NAD83 (National Spatial Reference System 2011)	1116	North American Vertical Datum 1988	5103
LD33511486.las	NAD83 (National Spatial Reference System 2011)	1116	North American Vertical Datum 1988	5103
LD33511489.las	NAD83 (National Spatial Reference System 2011)	1116	North American Vertical Datum 1988	5103
LD33511492.las	NAD83 (National Spatial Reference System 2011)	1116	North American Vertical Datum 1988	5103
LD33511495.las	NAD83 (National Spatial Reference System 2011)	1116	North American Vertical Datum 1988	5103
LD33511498.las	NAD83 (National Spatial Reference System 2011)	1116	North American Vertical Datum 1988	5103
LD33511501.las	NAD83 (National Spatial Reference System 2011)	1116	North American Vertical Datum 1988	5103
LD33511504.las	NAD83 (National Spatial Reference System 2011)	1116	North American Vertical Datum 1988	5103
LD33511507.las	NAD83 (National Spatial Reference System 2011)	1116	North American Vertical Datum 1988	5103
LD33511510.las	NAD83 (National Spatial Reference System 2011)	1116	North American Vertical Datum 1988	5103
LD33511513.las	NAD83 (National Spatial Reference System 2011)	1116	North American Vertical Datum 1988	5103
LD33511516.las	NAD83 (National Spatial Reference System 2011)	1116	North American Vertical Datum 1988	5103
LD33511519.las	NAD83 (National Spatial Reference System 2011)	1116	North American Vertical Datum 1988	5103
LD33511522.las	NAD83 (National Spatial Reference System 2011)	1116	North American Vertical Datum 1988	5103
LD33511525.las	NAD83 (National Spatial Reference System 2011)	1116	North American Vertical Datum 1988	5103
LD33511528.las	NAD83 (National Spatial Reference System 2011)	1116	North American Vertical Datum 1988	5103
LD33511531.las	NAD83 (National Spatial Reference System 2011)	1116	North American Vertical Datum 1988	5103
LD33511534.las	NAD83 (National Spatial Reference System 2011)	1116	North American Vertical Datum 1988	5103
LD33511537.las	NAD83 (National Spatial Reference System 2011)	1116	North American Vertical Datum 1988	5103
LD33511540.las	NAD83 (National Spatial Reference System 2011)	1116	North American Vertical Datum 1988	5103
LD33511543.las	NAD83 (National Spatial Reference System 2011)	1116	North American Vertical Datum 1988	5103
LD33511546.las	NAD83 (National Spatial Reference System 2011)	1116	North American Vertical Datum 1988	5103
LD33511549.las	NAD83 (National Spatial Reference System 2011)	1116	North American Vertical Datum 1988	5103
LD33511552.las	NAD83 (National Spatial Reference System 2011)	1116	North American Vertical Datum 1988	5103
LD33511555.las	NAD83 (National Spatial Reference System 2011)	1116	North American Vertical Datum 1988	5103
LD33511558.las	NAD83 (National Spatial Reference System 2011)	1116	North American Vertical Datum 1988	5103
LD33511561.las	NAD83 (National Spatial Reference System 2011)	1116	North American Vertical Datum 1988	5103
LD33511564.las	NAD83 (National Spatial Reference System 2011)	1116	North American Vertical Datum 1988	5103
LD33511567.las	NAD83 (National Spatial Reference System 2011)	1116	North American Vertical Datum 1988	5103
LD33511570.las	NAD83 (National Spatial Reference System 2011)	1116	North American Vertical Datum 1988	5103
LD33511573.las	NAD83 (National Spatial Reference System 2011)	1116	North American Vertical Datum 1988	5103
LD33511576.las	NAD83 (National Spatial Reference System 2011)	1116	North American Vertical Datum 1988	5103
LD33511579.las	NAD83 (National Spatial Reference System 2011)	1116	North American Vertical Datum 1988	5103

DPH-4 Report on Datums (Tiled Data) - continued

File	Horizontal Datum	EPSG Code	Vertical Datum	EPSG Code
LD33511582.las	NAD83 (National Spatial Reference System 2011)	1116	North American Vertical Datum 1988	5103
LD33511585.las	NAD83 (National Spatial Reference System 2011)	1116	North American Vertical Datum 1988	5103
LD33511588.las	NAD83 (National Spatial Reference System 2011)	1116	North American Vertical Datum 1988	5103
LD33511591.las	NAD83 (National Spatial Reference System 2011)	1116	North American Vertical Datum 1988	5103
LD33511594.las	NAD83 (National Spatial Reference System 2011)	1116	North American Vertical Datum 1988	5103
LD33511597.las	NAD83 (National Spatial Reference System 2011)	1116	North American Vertical Datum 1988	5103
LD33511600.las	NAD83 (National Spatial Reference System 2011)	1116	North American Vertical Datum 1988	5103
LD33511603.las	NAD83 (National Spatial Reference System 2011)	1116	North American Vertical Datum 1988	5103
LD33511606.las	NAD83 (National Spatial Reference System 2011)	1116	North American Vertical Datum 1988	5103
LD33511609.las	NAD83 (National Spatial Reference System 2011)	1116	North American Vertical Datum 1988	5103
LD33541396.las	NAD83 (National Spatial Reference System 2011)	1116	North American Vertical Datum 1988	5103
LD33541399.las	NAD83 (National Spatial Reference System 2011)	1116	North American Vertical Datum 1988	5103
LD33541402.las	NAD83 (National Spatial Reference System 2011)	1116	North American Vertical Datum 1988	5103
LD33541405.las	NAD83 (National Spatial Reference System 2011)	1116	North American Vertical Datum 1988	5103
LD33541408.las	NAD83 (National Spatial Reference System 2011)	1116	North American Vertical Datum 1988	5103
LD33541411.las	NAD83 (National Spatial Reference System 2011)	1116	North American Vertical Datum 1988	5103
LD33541414.las	NAD83 (National Spatial Reference System 2011)	1116	North American Vertical Datum 1988	5103
LD33541417.las	NAD83 (National Spatial Reference System 2011)	1116	North American Vertical Datum 1988	5103
LD33541420.las	NAD83 (National Spatial Reference System 2011)	1116	North American Vertical Datum 1988	5103
LD33541423.las	NAD83 (National Spatial Reference System 2011)	1116	North American Vertical Datum 1988	5103
LD33541426.las	NAD83 (National Spatial Reference System 2011)	1116	North American Vertical Datum 1988	5103
LD33541429.las	NAD83 (National Spatial Reference System 2011)	1116	North American Vertical Datum 1988	5103
LD33541432.las	NAD83 (National Spatial Reference System 2011)	1116	North American Vertical Datum 1988	5103
LD33541435.las	NAD83 (National Spatial Reference System 2011)	1116	North American Vertical Datum 1988	5103
LD33541438.las	NAD83 (National Spatial Reference System 2011)	1116	North American Vertical Datum 1988	5103
LD33541441.las	NAD83 (National Spatial Reference System 2011)	1116	North American Vertical Datum 1988	5103
LD33541444.las	NAD83 (National Spatial Reference System 2011)	1116	North American Vertical Datum 1988	5103
LD33541447.las	NAD83 (National Spatial Reference System 2011)	1116	North American Vertical Datum 1988	5103
LD33541450.las	NAD83 (National Spatial Reference System 2011)	1116	North American Vertical Datum 1988	5103
LD33541453.las	NAD83 (National Spatial Reference System 2011)	1116	North American Vertical Datum 1988	5103
LD33541456.las	NAD83 (National Spatial Reference System 2011)	1116	North American Vertical Datum 1988	5103
LD33541459.las	NAD83 (National Spatial Reference System 2011)	1116	North American Vertical Datum 1988	5103
LD33541462.las	NAD83 (National Spatial Reference System 2011)	1116	North American Vertical Datum 1988	5103
LD33541465.las	NAD83 (National Spatial Reference System 2011)	1116	North American Vertical Datum 1988	5103

DPH-4 Report on Datums (Tiled Data) - continued

File	Horizontal Datum	EPSG Code	Vertical Datum	EPSG Code
LD33541468.las	NAD83 (National Spatial Reference System 2011)	1116	North American Vertical Datum 1988	5103
LD33541471.las	NAD83 (National Spatial Reference System 2011)	1116	North American Vertical Datum 1988	5103
LD33541474.las	NAD83 (National Spatial Reference System 2011)	1116	North American Vertical Datum 1988	5103
LD33541477.las	NAD83 (National Spatial Reference System 2011)	1116	North American Vertical Datum 1988	5103
LD33541480.las	NAD83 (National Spatial Reference System 2011)	1116	North American Vertical Datum 1988	5103
LD33541483.las	NAD83 (National Spatial Reference System 2011)	1116	North American Vertical Datum 1988	5103
LD33541486.las	NAD83 (National Spatial Reference System 2011)	1116	North American Vertical Datum 1988	5103
LD33541489.las	NAD83 (National Spatial Reference System 2011)	1116	North American Vertical Datum 1988	5103
LD33541492.las	NAD83 (National Spatial Reference System 2011)	1116	North American Vertical Datum 1988	5103
LD33541495.las	NAD83 (National Spatial Reference System 2011)	1116	North American Vertical Datum 1988	5103
LD33541498.las	NAD83 (National Spatial Reference System 2011)	1116	North American Vertical Datum 1988	5103
LD33541501.las	NAD83 (National Spatial Reference System 2011)	1116	North American Vertical Datum 1988	5103
LD33541504.las	NAD83 (National Spatial Reference System 2011)	1116	North American Vertical Datum 1988	5103
LD33541507.las	NAD83 (National Spatial Reference System 2011)	1116	North American Vertical Datum 1988	5103
LD33541510.las	NAD83 (National Spatial Reference System 2011)	1116	North American Vertical Datum 1988	5103
LD33541513.las	NAD83 (National Spatial Reference System 2011)	1116	North American Vertical Datum 1988	5103
LD33541516.las	NAD83 (National Spatial Reference System 2011)	1116	North American Vertical Datum 1988	5103
LD33541519.las	NAD83 (National Spatial Reference System 2011)	1116	North American Vertical Datum 1988	5103
LD33541522.las	NAD83 (National Spatial Reference System 2011)	1116	North American Vertical Datum 1988	5103
LD33541525.las	NAD83 (National Spatial Reference System 2011)	1116	North American Vertical Datum 1988	5103
LD33541528.las	NAD83 (National Spatial Reference System 2011)	1116	North American Vertical Datum 1988	5103
LD33541531.las	NAD83 (National Spatial Reference System 2011)	1116	North American Vertical Datum 1988	5103
LD33541534.las	NAD83 (National Spatial Reference System 2011)	1116	North American Vertical Datum 1988	5103
LD33541537.las	NAD83 (National Spatial Reference System 2011)	1116	North American Vertical Datum 1988	5103
LD33541540.las	NAD83 (National Spatial Reference System 2011)	1116	North American Vertical Datum 1988	5103
LD33541543.las	NAD83 (National Spatial Reference System 2011)	1116	North American Vertical Datum 1988	5103
LD33541546.las	NAD83 (National Spatial Reference System 2011)	1116	North American Vertical Datum 1988	5103
LD33541549.las	NAD83 (National Spatial Reference System 2011)	1116	North American Vertical Datum 1988	5103
LD33541552.las	NAD83 (National Spatial Reference System 2011)	1116	North American Vertical Datum 1988	5103
LD33541555.las	NAD83 (National Spatial Reference System 2011)	1116	North American Vertical Datum 1988	5103
LD33541558.las	NAD83 (National Spatial Reference System 2011)	1116	North American Vertical Datum 1988	5103
LD33541561.las	NAD83 (National Spatial Reference System 2011)	1116	North American Vertical Datum 1988	5103
LD33541564.las	NAD83 (National Spatial Reference System 2011)	1116	North American Vertical Datum 1988	5103
LD33541567.las	NAD83 (National Spatial Reference System 2011)	1116	North American Vertical Datum 1988	5103

DPH-4 Report on Datums (Tiled Data) - continued

File	Horizontal Datum	EPSG Code	Vertical Datum	EPSG Code
LD33541570.las	NAD83 (National Spatial Reference System 2011)	1116	North American Vertical Datum 1988	5103
LD33541573.las	NAD83 (National Spatial Reference System 2011)	1116	North American Vertical Datum 1988	5103
LD33541576.las	NAD83 (National Spatial Reference System 2011)	1116	North American Vertical Datum 1988	5103
LD33541579.las	NAD83 (National Spatial Reference System 2011)	1116	North American Vertical Datum 1988	5103
LD33541582.las	NAD83 (National Spatial Reference System 2011)	1116	North American Vertical Datum 1988	5103
LD33541585.las	NAD83 (National Spatial Reference System 2011)	1116	North American Vertical Datum 1988	5103
LD33541588.las	NAD83 (National Spatial Reference System 2011)	1116	North American Vertical Datum 1988	5103
LD33541591.las	NAD83 (National Spatial Reference System 2011)	1116	North American Vertical Datum 1988	5103
LD33541594.las	NAD83 (National Spatial Reference System 2011)	1116	North American Vertical Datum 1988	5103
LD33541597.las	NAD83 (National Spatial Reference System 2011)	1116	North American Vertical Datum 1988	5103
LD33541600.las	NAD83 (National Spatial Reference System 2011)	1116	North American Vertical Datum 1988	5103
LD33541603.las	NAD83 (National Spatial Reference System 2011)	1116	North American Vertical Datum 1988	5103
LD33541606.las	NAD83 (National Spatial Reference System 2011)	1116	North American Vertical Datum 1988	5103
LD33541609.las	NAD83 (National Spatial Reference System 2011)	1116	North American Vertical Datum 1988	5103
LD33571396.las	NAD83 (National Spatial Reference System 2011)	1116	North American Vertical Datum 1988	5103
LD33571399.las	NAD83 (National Spatial Reference System 2011)	1116	North American Vertical Datum 1988	5103
LD33571402.las	NAD83 (National Spatial Reference System 2011)	1116	North American Vertical Datum 1988	5103
LD33571405.las	NAD83 (National Spatial Reference System 2011)	1116	North American Vertical Datum 1988	5103
LD33571408.las	NAD83 (National Spatial Reference System 2011)	1116	North American Vertical Datum 1988	5103
LD33571411.las	NAD83 (National Spatial Reference System 2011)	1116	North American Vertical Datum 1988	5103
LD33571414.las	NAD83 (National Spatial Reference System 2011)	1116	North American Vertical Datum 1988	5103
LD33571417.las	NAD83 (National Spatial Reference System 2011)	1116	North American Vertical Datum 1988	5103
LD33571420.las	NAD83 (National Spatial Reference System 2011)	1116	North American Vertical Datum 1988	5103
LD33571423.las	NAD83 (National Spatial Reference System 2011)	1116	North American Vertical Datum 1988	5103
LD33571426.las	NAD83 (National Spatial Reference System 2011)	1116	North American Vertical Datum 1988	5103
LD33571429.las	NAD83 (National Spatial Reference System 2011)	1116	North American Vertical Datum 1988	5103
LD33571432.las	NAD83 (National Spatial Reference System 2011)	1116	North American Vertical Datum 1988	5103
LD33571435.las	NAD83 (National Spatial Reference System 2011)	1116	North American Vertical Datum 1988	5103
LD33571438.las	NAD83 (National Spatial Reference System 2011)	1116	North American Vertical Datum 1988	5103
LD33571441.las	NAD83 (National Spatial Reference System 2011)	1116	North American Vertical Datum 1988	5103
LD33571444.las	NAD83 (National Spatial Reference System 2011)	1116	North American Vertical Datum 1988	5103
LD33571447.las	NAD83 (National Spatial Reference System 2011)	1116	North American Vertical Datum 1988	5103
LD33571450.las	NAD83 (National Spatial Reference System 2011)	1116	North American Vertical Datum 1988	5103
LD33571453.las	NAD83 (National Spatial Reference System 2011)	1116	North American Vertical Datum 1988	5103

DPH-4 Report on Datums (Tiled Data) - continued

File	Horizontal Datum	EPSG Code	Vertical Datum	EPSG Code
LD33571456.las	NAD83 (National Spatial Reference System 2011)	1116	North American Vertical Datum 1988	5103
LD33571459.las	NAD83 (National Spatial Reference System 2011)	1116	North American Vertical Datum 1988	5103
LD33571462.las	NAD83 (National Spatial Reference System 2011)	1116	North American Vertical Datum 1988	5103
LD33571465.las	NAD83 (National Spatial Reference System 2011)	1116	North American Vertical Datum 1988	5103
LD33571468.las	NAD83 (National Spatial Reference System 2011)	1116	North American Vertical Datum 1988	5103
LD33571471.las	NAD83 (National Spatial Reference System 2011)	1116	North American Vertical Datum 1988	5103
LD33571474.las	NAD83 (National Spatial Reference System 2011)	1116	North American Vertical Datum 1988	5103
LD33571477.las	NAD83 (National Spatial Reference System 2011)	1116	North American Vertical Datum 1988	5103
LD33571480.las	NAD83 (National Spatial Reference System 2011)	1116	North American Vertical Datum 1988	5103
LD33571483.las	NAD83 (National Spatial Reference System 2011)	1116	North American Vertical Datum 1988	5103
LD33571486.las	NAD83 (National Spatial Reference System 2011)	1116	North American Vertical Datum 1988	5103
LD33571489.las	NAD83 (National Spatial Reference System 2011)	1116	North American Vertical Datum 1988	5103
LD33571492.las	NAD83 (National Spatial Reference System 2011)	1116	North American Vertical Datum 1988	5103
LD33571495.las	NAD83 (National Spatial Reference System 2011)	1116	North American Vertical Datum 1988	5103
LD33571498.las	NAD83 (National Spatial Reference System 2011)	1116	North American Vertical Datum 1988	5103
LD33571501.las	NAD83 (National Spatial Reference System 2011)	1116	North American Vertical Datum 1988	5103
LD33571504.las	NAD83 (National Spatial Reference System 2011)	1116	North American Vertical Datum 1988	5103
LD33571507.las	NAD83 (National Spatial Reference System 2011)	1116	North American Vertical Datum 1988	5103
LD33571510.las	NAD83 (National Spatial Reference System 2011)	1116	North American Vertical Datum 1988	5103
LD33571513.las	NAD83 (National Spatial Reference System 2011)	1116	North American Vertical Datum 1988	5103
LD33571516.las	NAD83 (National Spatial Reference System 2011)	1116	North American Vertical Datum 1988	5103
LD33571519.las	NAD83 (National Spatial Reference System 2011)	1116	North American Vertical Datum 1988	5103
LD33571522.las	NAD83 (National Spatial Reference System 2011)	1116	North American Vertical Datum 1988	5103
LD33571525.las	NAD83 (National Spatial Reference System 2011)	1116	North American Vertical Datum 1988	5103
LD33571528.las	NAD83 (National Spatial Reference System 2011)	1116	North American Vertical Datum 1988	5103
LD33571531.las	NAD83 (National Spatial Reference System 2011)	1116	North American Vertical Datum 1988	5103
LD33571534.las	NAD83 (National Spatial Reference System 2011)	1116	North American Vertical Datum 1988	5103
LD33571537.las	NAD83 (National Spatial Reference System 2011)	1116	North American Vertical Datum 1988	5103
LD33571540.las	NAD83 (National Spatial Reference System 2011)	1116	North American Vertical Datum 1988	5103
LD33571543.las	NAD83 (National Spatial Reference System 2011)	1116	North American Vertical Datum 1988	5103
LD33571546.las	NAD83 (National Spatial Reference System 2011)	1116	North American Vertical Datum 1988	5103
LD33571549.las	NAD83 (National Spatial Reference System 2011)	1116	North American Vertical Datum 1988	5103
LD33571552.las	NAD83 (National Spatial Reference System 2011)	1116	North American Vertical Datum 1988	5103
LD33571555.las	NAD83 (National Spatial Reference System 2011)	1116	North American Vertical Datum 1988	5103

DPH-4 Report on Datums (Tiled Data) - continued

File	Horizontal Datum	EPSG Code	Vertical Datum	EPSG Code
LD33571558.las	NAD83 (National Spatial Reference System 2011)	1116	North American Vertical Datum 1988	5103
LD33571561.las	NAD83 (National Spatial Reference System 2011)	1116	North American Vertical Datum 1988	5103
LD33571564.las	NAD83 (National Spatial Reference System 2011)	1116	North American Vertical Datum 1988	5103
LD33571567.las	NAD83 (National Spatial Reference System 2011)	1116	North American Vertical Datum 1988	5103
LD33571570.las	NAD83 (National Spatial Reference System 2011)	1116	North American Vertical Datum 1988	5103
LD33571573.las	NAD83 (National Spatial Reference System 2011)	1116	North American Vertical Datum 1988	5103
LD33571576.las	NAD83 (National Spatial Reference System 2011)	1116	North American Vertical Datum 1988	5103
LD33571579.las	NAD83 (National Spatial Reference System 2011)	1116	North American Vertical Datum 1988	5103
LD33571582.las	NAD83 (National Spatial Reference System 2011)	1116	North American Vertical Datum 1988	5103
LD33571585.las	NAD83 (National Spatial Reference System 2011)	1116	North American Vertical Datum 1988	5103
LD33571588.las	NAD83 (National Spatial Reference System 2011)	1116	North American Vertical Datum 1988	5103
LD33571591.las	NAD83 (National Spatial Reference System 2011)	1116	North American Vertical Datum 1988	5103
LD33571594.las	NAD83 (National Spatial Reference System 2011)	1116	North American Vertical Datum 1988	5103
LD33571597.las	NAD83 (National Spatial Reference System 2011)	1116	North American Vertical Datum 1988	5103
LD33571600.las	NAD83 (National Spatial Reference System 2011)	1116	North American Vertical Datum 1988	5103
LD33571603.las	NAD83 (National Spatial Reference System 2011)	1116	North American Vertical Datum 1988	5103
LD33571606.las	NAD83 (National Spatial Reference System 2011)	1116	North American Vertical Datum 1988	5103
LD33571609.las	NAD83 (National Spatial Reference System 2011)	1116	North American Vertical Datum 1988	5103
LD33601396.las	NAD83 (National Spatial Reference System 2011)	1116	North American Vertical Datum 1988	5103
LD33601399.las	NAD83 (National Spatial Reference System 2011)	1116	North American Vertical Datum 1988	5103
LD33601402.las	NAD83 (National Spatial Reference System 2011)	1116	North American Vertical Datum 1988	5103
LD33601405.las	NAD83 (National Spatial Reference System 2011)	1116	North American Vertical Datum 1988	5103
LD33601408.las	NAD83 (National Spatial Reference System 2011)	1116	North American Vertical Datum 1988	5103
LD33601411.las	NAD83 (National Spatial Reference System 2011)	1116	North American Vertical Datum 1988	5103
LD33601414.las	NAD83 (National Spatial Reference System 2011)	1116	North American Vertical Datum 1988	5103
LD33601417.las	NAD83 (National Spatial Reference System 2011)	1116	North American Vertical Datum 1988	5103
LD33601420.las	NAD83 (National Spatial Reference System 2011)	1116	North American Vertical Datum 1988	5103
LD33601423.las	NAD83 (National Spatial Reference System 2011)	1116	North American Vertical Datum 1988	5103
LD33601426.las	NAD83 (National Spatial Reference System 2011)	1116	North American Vertical Datum 1988	5103
LD33601429.las	NAD83 (National Spatial Reference System 2011)	1116	North American Vertical Datum 1988	5103
LD33601432.las	NAD83 (National Spatial Reference System 2011)	1116	North American Vertical Datum 1988	5103
LD33601435.las	NAD83 (National Spatial Reference System 2011)	1116	North American Vertical Datum 1988	5103
LD33601438.las	NAD83 (National Spatial Reference System 2011)	1116	North American Vertical Datum 1988	5103
LD33601441.las	NAD83 (National Spatial Reference System 2011)	1116	North American Vertical Datum 1988	5103

DPH-4 Report on Datums (Tiled Data) - continued

File	Horizontal Datum	EPSG Code	Vertical Datum	EPSG Code
LD33601444.las	NAD83 (National Spatial Reference System 2011)	1116	North American Vertical Datum 1988	5103
LD33601447.las	NAD83 (National Spatial Reference System 2011)	1116	North American Vertical Datum 1988	5103
LD33601450.las	NAD83 (National Spatial Reference System 2011)	1116	North American Vertical Datum 1988	5103
LD33601453.las	NAD83 (National Spatial Reference System 2011)	1116	North American Vertical Datum 1988	5103
LD33601456.las	NAD83 (National Spatial Reference System 2011)	1116	North American Vertical Datum 1988	5103
LD33601459.las	NAD83 (National Spatial Reference System 2011)	1116	North American Vertical Datum 1988	5103
LD33601462.las	NAD83 (National Spatial Reference System 2011)	1116	North American Vertical Datum 1988	5103
LD33601465.las	NAD83 (National Spatial Reference System 2011)	1116	North American Vertical Datum 1988	5103
LD33601468.las	NAD83 (National Spatial Reference System 2011)	1116	North American Vertical Datum 1988	5103
LD33601471.las	NAD83 (National Spatial Reference System 2011)	1116	North American Vertical Datum 1988	5103
LD33601474.las	NAD83 (National Spatial Reference System 2011)	1116	North American Vertical Datum 1988	5103
LD33601477.las	NAD83 (National Spatial Reference System 2011)	1116	North American Vertical Datum 1988	5103
LD33601480.las	NAD83 (National Spatial Reference System 2011)	1116	North American Vertical Datum 1988	5103
LD33601483.las	NAD83 (National Spatial Reference System 2011)	1116	North American Vertical Datum 1988	5103
LD33601486.las	NAD83 (National Spatial Reference System 2011)	1116	North American Vertical Datum 1988	5103
LD33601489.las	NAD83 (National Spatial Reference System 2011)	1116	North American Vertical Datum 1988	5103
LD33601492.las	NAD83 (National Spatial Reference System 2011)	1116	North American Vertical Datum 1988	5103
LD33601495.las	NAD83 (National Spatial Reference System 2011)	1116	North American Vertical Datum 1988	5103
LD33601498.las	NAD83 (National Spatial Reference System 2011)	1116	North American Vertical Datum 1988	5103
LD33601501.las	NAD83 (National Spatial Reference System 2011)	1116	North American Vertical Datum 1988	5103
LD33601504.las	NAD83 (National Spatial Reference System 2011)	1116	North American Vertical Datum 1988	5103
LD33601507.las	NAD83 (National Spatial Reference System 2011)	1116	North American Vertical Datum 1988	5103
LD33601510.las	NAD83 (National Spatial Reference System 2011)	1116	North American Vertical Datum 1988	5103
LD33601513.las	NAD83 (National Spatial Reference System 2011)	1116	North American Vertical Datum 1988	5103
LD33601516.las	NAD83 (National Spatial Reference System 2011)	1116	North American Vertical Datum 1988	5103
LD33601519.las	NAD83 (National Spatial Reference System 2011)	1116	North American Vertical Datum 1988	5103
LD33601522.las	NAD83 (National Spatial Reference System 2011)	1116	North American Vertical Datum 1988	5103
LD33601525.las	NAD83 (National Spatial Reference System 2011)	1116	North American Vertical Datum 1988	5103
LD33601528.las	NAD83 (National Spatial Reference System 2011)	1116	North American Vertical Datum 1988	5103
LD33601531.las	NAD83 (National Spatial Reference System 2011)	1116	North American Vertical Datum 1988	5103
LD33601534.las	NAD83 (National Spatial Reference System 2011)	1116	North American Vertical Datum 1988	5103
LD33601537.las	NAD83 (National Spatial Reference System 2011)	1116	North American Vertical Datum 1988	5103
LD33601540.las	NAD83 (National Spatial Reference System 2011)	1116	North American Vertical Datum 1988	5103
LD33601543.las	NAD83 (National Spatial Reference System 2011)	1116	North American Vertical Datum 1988	5103

DPH-4 Report on Datums (Tiled Data) - continued

File	Horizontal Datum	EPSG Code	Vertical Datum	EPSG Code
LD33601546.las	NAD83 (National Spatial Reference System 2011)	1116	North American Vertical Datum 1988	5103
LD33601549.las	NAD83 (National Spatial Reference System 2011)	1116	North American Vertical Datum 1988	5103
LD33601552.las	NAD83 (National Spatial Reference System 2011)	1116	North American Vertical Datum 1988	5103
LD33601555.las	NAD83 (National Spatial Reference System 2011)	1116	North American Vertical Datum 1988	5103
LD33601558.las	NAD83 (National Spatial Reference System 2011)	1116	North American Vertical Datum 1988	5103
LD33601561.las	NAD83 (National Spatial Reference System 2011)	1116	North American Vertical Datum 1988	5103
LD33601564.las	NAD83 (National Spatial Reference System 2011)	1116	North American Vertical Datum 1988	5103
LD33601567.las	NAD83 (National Spatial Reference System 2011)	1116	North American Vertical Datum 1988	5103
LD33601570.las	NAD83 (National Spatial Reference System 2011)	1116	North American Vertical Datum 1988	5103
LD33601573.las	NAD83 (National Spatial Reference System 2011)	1116	North American Vertical Datum 1988	5103
LD33601576.las	NAD83 (National Spatial Reference System 2011)	1116	North American Vertical Datum 1988	5103
LD33601579.las	NAD83 (National Spatial Reference System 2011)	1116	North American Vertical Datum 1988	5103
LD33601582.las	NAD83 (National Spatial Reference System 2011)	1116	North American Vertical Datum 1988	5103
LD33601585.las	NAD83 (National Spatial Reference System 2011)	1116	North American Vertical Datum 1988	5103
LD33601588.las	NAD83 (National Spatial Reference System 2011)	1116	North American Vertical Datum 1988	5103
LD33601591.las	NAD83 (National Spatial Reference System 2011)	1116	North American Vertical Datum 1988	5103
LD33601594.las	NAD83 (National Spatial Reference System 2011)	1116	North American Vertical Datum 1988	5103
LD33601597.las	NAD83 (National Spatial Reference System 2011)	1116	North American Vertical Datum 1988	5103
LD33601600.las	NAD83 (National Spatial Reference System 2011)	1116	North American Vertical Datum 1988	5103
LD33601603.las	NAD83 (National Spatial Reference System 2011)	1116	North American Vertical Datum 1988	5103
LD33601606.las	NAD83 (National Spatial Reference System 2011)	1116	North American Vertical Datum 1988	5103
LD33601609.las	NAD83 (National Spatial Reference System 2011)	1116	North American Vertical Datum 1988	5103
LD33631396.las	NAD83 (National Spatial Reference System 2011)	1116	North American Vertical Datum 1988	5103
LD33631399.las	NAD83 (National Spatial Reference System 2011)	1116	North American Vertical Datum 1988	5103
LD33631402.las	NAD83 (National Spatial Reference System 2011)	1116	North American Vertical Datum 1988	5103
LD33631405.las	NAD83 (National Spatial Reference System 2011)	1116	North American Vertical Datum 1988	5103
LD33631408.las	NAD83 (National Spatial Reference System 2011)	1116	North American Vertical Datum 1988	5103
LD33631411.las	NAD83 (National Spatial Reference System 2011)	1116	North American Vertical Datum 1988	5103
LD33631414.las	NAD83 (National Spatial Reference System 2011)	1116	North American Vertical Datum 1988	5103
LD33631417.las	NAD83 (National Spatial Reference System 2011)	1116	North American Vertical Datum 1988	5103
LD33631420.las	NAD83 (National Spatial Reference System 2011)	1116	North American Vertical Datum 1988	5103
LD33631423.las	NAD83 (National Spatial Reference System 2011)	1116	North American Vertical Datum 1988	5103
LD33631426.las	NAD83 (National Spatial Reference System 2011)	1116	North American Vertical Datum 1988	5103
LD33631429.las	NAD83 (National Spatial Reference System 2011)	1116	North American Vertical Datum 1988	5103

DPH-4 Report on Datums (Tiled Data) - continued

File	Horizontal Datum	EPSG Code	Vertical Datum	EPSG Code
LD33631432.las	NAD83 (National Spatial Reference System 2011)	1116	North American Vertical Datum 1988	5103
LD33631435.las	NAD83 (National Spatial Reference System 2011)	1116	North American Vertical Datum 1988	5103
LD33631438.las	NAD83 (National Spatial Reference System 2011)	1116	North American Vertical Datum 1988	5103
LD33631441.las	NAD83 (National Spatial Reference System 2011)	1116	North American Vertical Datum 1988	5103
LD33631444.las	NAD83 (National Spatial Reference System 2011)	1116	North American Vertical Datum 1988	5103
LD33631447.las	NAD83 (National Spatial Reference System 2011)	1116	North American Vertical Datum 1988	5103
LD33631450.las	NAD83 (National Spatial Reference System 2011)	1116	North American Vertical Datum 1988	5103
LD33631453.las	NAD83 (National Spatial Reference System 2011)	1116	North American Vertical Datum 1988	5103
LD33631456.las	NAD83 (National Spatial Reference System 2011)	1116	North American Vertical Datum 1988	5103
LD33631459.las	NAD83 (National Spatial Reference System 2011)	1116	North American Vertical Datum 1988	5103
LD33631462.las	NAD83 (National Spatial Reference System 2011)	1116	North American Vertical Datum 1988	5103
LD33631465.las	NAD83 (National Spatial Reference System 2011)	1116	North American Vertical Datum 1988	5103
LD33631468.las	NAD83 (National Spatial Reference System 2011)	1116	North American Vertical Datum 1988	5103
LD33631471.las	NAD83 (National Spatial Reference System 2011)	1116	North American Vertical Datum 1988	5103
LD33631474.las	NAD83 (National Spatial Reference System 2011)	1116	North American Vertical Datum 1988	5103
LD33631477.las	NAD83 (National Spatial Reference System 2011)	1116	North American Vertical Datum 1988	5103
LD33631480.las	NAD83 (National Spatial Reference System 2011)	1116	North American Vertical Datum 1988	5103
LD33631483.las	NAD83 (National Spatial Reference System 2011)	1116	North American Vertical Datum 1988	5103
LD33631486.las	NAD83 (National Spatial Reference System 2011)	1116	North American Vertical Datum 1988	5103
LD33631489.las	NAD83 (National Spatial Reference System 2011)	1116	North American Vertical Datum 1988	5103
LD33631492.las	NAD83 (National Spatial Reference System 2011)	1116	North American Vertical Datum 1988	5103
LD33631495.las	NAD83 (National Spatial Reference System 2011)	1116	North American Vertical Datum 1988	5103
LD33631498.las	NAD83 (National Spatial Reference System 2011)	1116	North American Vertical Datum 1988	5103
LD33631501.las	NAD83 (National Spatial Reference System 2011)	1116	North American Vertical Datum 1988	5103
LD33631504.las	NAD83 (National Spatial Reference System 2011)	1116	North American Vertical Datum 1988	5103
LD33631507.las	NAD83 (National Spatial Reference System 2011)	1116	North American Vertical Datum 1988	5103
LD33631510.las	NAD83 (National Spatial Reference System 2011)	1116	North American Vertical Datum 1988	5103
LD33631513.las	NAD83 (National Spatial Reference System 2011)	1116	North American Vertical Datum 1988	5103
LD33631516.las	NAD83 (National Spatial Reference System 2011)	1116	North American Vertical Datum 1988	5103
LD33631519.las	NAD83 (National Spatial Reference System 2011)	1116	North American Vertical Datum 1988	5103
LD33631522.las	NAD83 (National Spatial Reference System 2011)	1116	North American Vertical Datum 1988	5103
LD33631525.las	NAD83 (National Spatial Reference System 2011)	1116	North American Vertical Datum 1988	5103
LD33631528.las	NAD83 (National Spatial Reference System 2011)	1116	North American Vertical Datum 1988	5103
LD33631531.las	NAD83 (National Spatial Reference System 2011)	1116	North American Vertical Datum 1988	5103

DPH-4 Report on Datums (Tiled Data) - continued

File	Horizontal Datum	EPSG Code	Vertical Datum	EPSG Code
LD33631534.las	NAD83 (National Spatial Reference System 2011)	1116	North American Vertical Datum 1988	5103
LD33631537.las	NAD83 (National Spatial Reference System 2011)	1116	North American Vertical Datum 1988	5103
LD33631540.las	NAD83 (National Spatial Reference System 2011)	1116	North American Vertical Datum 1988	5103
LD33631543.las	NAD83 (National Spatial Reference System 2011)	1116	North American Vertical Datum 1988	5103
LD33631546.las	NAD83 (National Spatial Reference System 2011)	1116	North American Vertical Datum 1988	5103
LD33631549.las	NAD83 (National Spatial Reference System 2011)	1116	North American Vertical Datum 1988	5103
LD33631552.las	NAD83 (National Spatial Reference System 2011)	1116	North American Vertical Datum 1988	5103
LD33631555.las	NAD83 (National Spatial Reference System 2011)	1116	North American Vertical Datum 1988	5103
LD33631558.las	NAD83 (National Spatial Reference System 2011)	1116	North American Vertical Datum 1988	5103
LD33631561.las	NAD83 (National Spatial Reference System 2011)	1116	North American Vertical Datum 1988	5103
LD33631564.las	NAD83 (National Spatial Reference System 2011)	1116	North American Vertical Datum 1988	5103
LD33631567.las	NAD83 (National Spatial Reference System 2011)	1116	North American Vertical Datum 1988	5103
LD33631570.las	NAD83 (National Spatial Reference System 2011)	1116	North American Vertical Datum 1988	5103
LD33631573.las	NAD83 (National Spatial Reference System 2011)	1116	North American Vertical Datum 1988	5103
LD33631576.las	NAD83 (National Spatial Reference System 2011)	1116	North American Vertical Datum 1988	5103
LD33631579.las	NAD83 (National Spatial Reference System 2011)	1116	North American Vertical Datum 1988	5103
LD33631582.las	NAD83 (National Spatial Reference System 2011)	1116	North American Vertical Datum 1988	5103
LD33631585.las	NAD83 (National Spatial Reference System 2011)	1116	North American Vertical Datum 1988	5103
LD33631588.las	NAD83 (National Spatial Reference System 2011)	1116	North American Vertical Datum 1988	5103
LD33631591.las	NAD83 (National Spatial Reference System 2011)	1116	North American Vertical Datum 1988	5103
LD33631594.las	NAD83 (National Spatial Reference System 2011)	1116	North American Vertical Datum 1988	5103
LD33631597.las	NAD83 (National Spatial Reference System 2011)	1116	North American Vertical Datum 1988	5103
LD33631600.las	NAD83 (National Spatial Reference System 2011)	1116	North American Vertical Datum 1988	5103
LD33631603.las	NAD83 (National Spatial Reference System 2011)	1116	North American Vertical Datum 1988	5103
LD33631606.las	NAD83 (National Spatial Reference System 2011)	1116	North American Vertical Datum 1988	5103
LD33631609.las	NAD83 (National Spatial Reference System 2011)	1116	North American Vertical Datum 1988	5103
LD33661396.las	NAD83 (National Spatial Reference System 2011)	1116	North American Vertical Datum 1988	5103
LD33661399.las	NAD83 (National Spatial Reference System 2011)	1116	North American Vertical Datum 1988	5103
LD33661402.las	NAD83 (National Spatial Reference System 2011)	1116	North American Vertical Datum 1988	5103
LD33661405.las	NAD83 (National Spatial Reference System 2011)	1116	North American Vertical Datum 1988	5103
LD33661408.las	NAD83 (National Spatial Reference System 2011)	1116	North American Vertical Datum 1988	5103
LD33661411.las	NAD83 (National Spatial Reference System 2011)	1116	North American Vertical Datum 1988	5103
LD33661414.las	NAD83 (National Spatial Reference System 2011)	1116	North American Vertical Datum 1988	5103
LD33661417.las	NAD83 (National Spatial Reference System 2011)	1116	North American Vertical Datum 1988	5103

DPH-4 Report on Datums (Tiled Data) - continued

File	Horizontal Datum	EPSG Code	Vertical Datum	EPSG Code
LD33661420.las	NAD83 (National Spatial Reference System 2011)	1116	North American Vertical Datum 1988	5103
LD33661423.las	NAD83 (National Spatial Reference System 2011)	1116	North American Vertical Datum 1988	5103
LD33661426.las	NAD83 (National Spatial Reference System 2011)	1116	North American Vertical Datum 1988	5103
LD33661429.las	NAD83 (National Spatial Reference System 2011)	1116	North American Vertical Datum 1988	5103
LD33661432.las	NAD83 (National Spatial Reference System 2011)	1116	North American Vertical Datum 1988	5103
LD33661435.las	NAD83 (National Spatial Reference System 2011)	1116	North American Vertical Datum 1988	5103
LD33661438.las	NAD83 (National Spatial Reference System 2011)	1116	North American Vertical Datum 1988	5103
LD33661441.las	NAD83 (National Spatial Reference System 2011)	1116	North American Vertical Datum 1988	5103
LD33661444.las	NAD83 (National Spatial Reference System 2011)	1116	North American Vertical Datum 1988	5103
LD33661447.las	NAD83 (National Spatial Reference System 2011)	1116	North American Vertical Datum 1988	5103
LD33661450.las	NAD83 (National Spatial Reference System 2011)	1116	North American Vertical Datum 1988	5103
LD33661453.las	NAD83 (National Spatial Reference System 2011)	1116	North American Vertical Datum 1988	5103
LD33661456.las	NAD83 (National Spatial Reference System 2011)	1116	North American Vertical Datum 1988	5103
LD33661459.las	NAD83 (National Spatial Reference System 2011)	1116	North American Vertical Datum 1988	5103
LD33661462.las	NAD83 (National Spatial Reference System 2011)	1116	North American Vertical Datum 1988	5103
LD33661465.las	NAD83 (National Spatial Reference System 2011)	1116	North American Vertical Datum 1988	5103
LD33661468.las	NAD83 (National Spatial Reference System 2011)	1116	North American Vertical Datum 1988	5103
LD33661471.las	NAD83 (National Spatial Reference System 2011)	1116	North American Vertical Datum 1988	5103
LD33661474.las	NAD83 (National Spatial Reference System 2011)	1116	North American Vertical Datum 1988	5103
LD33661477.las	NAD83 (National Spatial Reference System 2011)	1116	North American Vertical Datum 1988	5103
LD33661480.las	NAD83 (National Spatial Reference System 2011)	1116	North American Vertical Datum 1988	5103
LD33661483.las	NAD83 (National Spatial Reference System 2011)	1116	North American Vertical Datum 1988	5103
LD33661486.las	NAD83 (National Spatial Reference System 2011)	1116	North American Vertical Datum 1988	5103
LD33661489.las	NAD83 (National Spatial Reference System 2011)	1116	North American Vertical Datum 1988	5103
LD33661492.las	NAD83 (National Spatial Reference System 2011)	1116	North American Vertical Datum 1988	5103
LD33661495.las	NAD83 (National Spatial Reference System 2011)	1116	North American Vertical Datum 1988	5103
LD33661498.las	NAD83 (National Spatial Reference System 2011)	1116	North American Vertical Datum 1988	5103
LD33661501.las	NAD83 (National Spatial Reference System 2011)	1116	North American Vertical Datum 1988	5103
LD33661504.las	NAD83 (National Spatial Reference System 2011)	1116	North American Vertical Datum 1988	5103
LD33661507.las	NAD83 (National Spatial Reference System 2011)	1116	North American Vertical Datum 1988	5103
LD33661510.las	NAD83 (National Spatial Reference System 2011)	1116	North American Vertical Datum 1988	5103
LD33661513.las	NAD83 (National Spatial Reference System 2011)	1116	North American Vertical Datum 1988	5103
LD33661516.las	NAD83 (National Spatial Reference System 2011)	1116	North American Vertical Datum 1988	5103
LD33661519.las	NAD83 (National Spatial Reference System 2011)	1116	North American Vertical Datum 1988	5103

DPH-4 Report on Datums (Tiled Data) - continued

File	Horizontal Datum	EPSG Code	Vertical Datum	EPSG Code
LD33661522.las	NAD83 (National Spatial Reference System 2011)	1116	North American Vertical Datum 1988	5103
LD33661525.las	NAD83 (National Spatial Reference System 2011)	1116	North American Vertical Datum 1988	5103
LD33661528.las	NAD83 (National Spatial Reference System 2011)	1116	North American Vertical Datum 1988	5103
LD33661531.las	NAD83 (National Spatial Reference System 2011)	1116	North American Vertical Datum 1988	5103
LD33661534.las	NAD83 (National Spatial Reference System 2011)	1116	North American Vertical Datum 1988	5103
LD33661537.las	NAD83 (National Spatial Reference System 2011)	1116	North American Vertical Datum 1988	5103
LD33661540.las	NAD83 (National Spatial Reference System 2011)	1116	North American Vertical Datum 1988	5103
LD33661543.las	NAD83 (National Spatial Reference System 2011)	1116	North American Vertical Datum 1988	5103
LD33661546.las	NAD83 (National Spatial Reference System 2011)	1116	North American Vertical Datum 1988	5103
LD33661549.las	NAD83 (National Spatial Reference System 2011)	1116	North American Vertical Datum 1988	5103
LD33661552.las	NAD83 (National Spatial Reference System 2011)	1116	North American Vertical Datum 1988	5103
LD33661555.las	NAD83 (National Spatial Reference System 2011)	1116	North American Vertical Datum 1988	5103
LD33661558.las	NAD83 (National Spatial Reference System 2011)	1116	North American Vertical Datum 1988	5103
LD33661561.las	NAD83 (National Spatial Reference System 2011)	1116	North American Vertical Datum 1988	5103
LD33661564.las	NAD83 (National Spatial Reference System 2011)	1116	North American Vertical Datum 1988	5103
LD33661567.las	NAD83 (National Spatial Reference System 2011)	1116	North American Vertical Datum 1988	5103
LD33661570.las	NAD83 (National Spatial Reference System 2011)	1116	North American Vertical Datum 1988	5103
LD33661573.las	NAD83 (National Spatial Reference System 2011)	1116	North American Vertical Datum 1988	5103
LD33661576.las	NAD83 (National Spatial Reference System 2011)	1116	North American Vertical Datum 1988	5103
LD33661579.las	NAD83 (National Spatial Reference System 2011)	1116	North American Vertical Datum 1988	5103
LD33661582.las	NAD83 (National Spatial Reference System 2011)	1116	North American Vertical Datum 1988	5103
LD33661585.las	NAD83 (National Spatial Reference System 2011)	1116	North American Vertical Datum 1988	5103
LD33661588.las	NAD83 (National Spatial Reference System 2011)	1116	North American Vertical Datum 1988	5103
LD33661591.las	NAD83 (National Spatial Reference System 2011)	1116	North American Vertical Datum 1988	5103
LD33661594.las	NAD83 (National Spatial Reference System 2011)	1116	North American Vertical Datum 1988	5103
LD33661597.las	NAD83 (National Spatial Reference System 2011)	1116	North American Vertical Datum 1988	5103
LD33661600.las	NAD83 (National Spatial Reference System 2011)	1116	North American Vertical Datum 1988	5103
LD33661603.las	NAD83 (National Spatial Reference System 2011)	1116	North American Vertical Datum 1988	5103
LD33661606.las	NAD83 (National Spatial Reference System 2011)	1116	North American Vertical Datum 1988	5103
LD33661609.las	NAD83 (National Spatial Reference System 2011)	1116	North American Vertical Datum 1988	5103
LD33691396.las	NAD83 (National Spatial Reference System 2011)	1116	North American Vertical Datum 1988	5103
LD33691399.las	NAD83 (National Spatial Reference System 2011)	1116	North American Vertical Datum 1988	5103
LD33691402.las	NAD83 (National Spatial Reference System 2011)	1116	North American Vertical Datum 1988	5103
LD33691405.las	NAD83 (National Spatial Reference System 2011)	1116	North American Vertical Datum 1988	5103

DPH-4 Report on Datums (Tiled Data) - continued

File	Horizontal Datum	EPSG Code	Vertical Datum	EPSG Code
LD33691408.las	NAD83 (National Spatial Reference System 2011)	1116	North American Vertical Datum 1988	5103
LD33691411.las	NAD83 (National Spatial Reference System 2011)	1116	North American Vertical Datum 1988	5103
LD33691414.las	NAD83 (National Spatial Reference System 2011)	1116	North American Vertical Datum 1988	5103
LD33691417.las	NAD83 (National Spatial Reference System 2011)	1116	North American Vertical Datum 1988	5103
LD33691420.las	NAD83 (National Spatial Reference System 2011)	1116	North American Vertical Datum 1988	5103
LD33691423.las	NAD83 (National Spatial Reference System 2011)	1116	North American Vertical Datum 1988	5103
LD33691426.las	NAD83 (National Spatial Reference System 2011)	1116	North American Vertical Datum 1988	5103
LD33691429.las	NAD83 (National Spatial Reference System 2011)	1116	North American Vertical Datum 1988	5103
LD33691432.las	NAD83 (National Spatial Reference System 2011)	1116	North American Vertical Datum 1988	5103
LD33691435.las	NAD83 (National Spatial Reference System 2011)	1116	North American Vertical Datum 1988	5103
LD33691438.las	NAD83 (National Spatial Reference System 2011)	1116	North American Vertical Datum 1988	5103
LD33691441.las	NAD83 (National Spatial Reference System 2011)	1116	North American Vertical Datum 1988	5103
LD33691444.las	NAD83 (National Spatial Reference System 2011)	1116	North American Vertical Datum 1988	5103
LD33691447.las	NAD83 (National Spatial Reference System 2011)	1116	North American Vertical Datum 1988	5103
LD33691450.las	NAD83 (National Spatial Reference System 2011)	1116	North American Vertical Datum 1988	5103
LD33691453.las	NAD83 (National Spatial Reference System 2011)	1116	North American Vertical Datum 1988	5103
LD33691456.las	NAD83 (National Spatial Reference System 2011)	1116	North American Vertical Datum 1988	5103
LD33691459.las	NAD83 (National Spatial Reference System 2011)	1116	North American Vertical Datum 1988	5103
LD33691462.las	NAD83 (National Spatial Reference System 2011)	1116	North American Vertical Datum 1988	5103
LD33691465.las	NAD83 (National Spatial Reference System 2011)	1116	North American Vertical Datum 1988	5103
LD33691468.las	NAD83 (National Spatial Reference System 2011)	1116	North American Vertical Datum 1988	5103
LD33691471.las	NAD83 (National Spatial Reference System 2011)	1116	North American Vertical Datum 1988	5103
LD33691474.las	NAD83 (National Spatial Reference System 2011)	1116	North American Vertical Datum 1988	5103
LD33691477.las	NAD83 (National Spatial Reference System 2011)	1116	North American Vertical Datum 1988	5103
LD33691480.las	NAD83 (National Spatial Reference System 2011)	1116	North American Vertical Datum 1988	5103
LD33691483.las	NAD83 (National Spatial Reference System 2011)	1116	North American Vertical Datum 1988	5103
LD33691486.las	NAD83 (National Spatial Reference System 2011)	1116	North American Vertical Datum 1988	5103
LD33691489.las	NAD83 (National Spatial Reference System 2011)	1116	North American Vertical Datum 1988	5103
LD33691492.las	NAD83 (National Spatial Reference System 2011)	1116	North American Vertical Datum 1988	5103
LD33691495.las	NAD83 (National Spatial Reference System 2011)	1116	North American Vertical Datum 1988	5103
LD33691498.las	NAD83 (National Spatial Reference System 2011)	1116	North American Vertical Datum 1988	5103
LD33691501.las	NAD83 (National Spatial Reference System 2011)	1116	North American Vertical Datum 1988	5103
LD33691504.las	NAD83 (National Spatial Reference System 2011)	1116	North American Vertical Datum 1988	5103
LD33691507.las	NAD83 (National Spatial Reference System 2011)	1116	North American Vertical Datum 1988	5103

DPH-4 Report on Datums (Tiled Data) - continued

File	Horizontal Datum	EPSG Code	Vertical Datum	EPSG Code
LD33691510.las	NAD83 (National Spatial Reference System 2011)	1116	North American Vertical Datum 1988	5103
LD33691513.las	NAD83 (National Spatial Reference System 2011)	1116	North American Vertical Datum 1988	5103
LD33691516.las	NAD83 (National Spatial Reference System 2011)	1116	North American Vertical Datum 1988	5103
LD33691519.las	NAD83 (National Spatial Reference System 2011)	1116	North American Vertical Datum 1988	5103
LD33691522.las	NAD83 (National Spatial Reference System 2011)	1116	North American Vertical Datum 1988	5103
LD33691525.las	NAD83 (National Spatial Reference System 2011)	1116	North American Vertical Datum 1988	5103
LD33691528.las	NAD83 (National Spatial Reference System 2011)	1116	North American Vertical Datum 1988	5103
LD33691531.las	NAD83 (National Spatial Reference System 2011)	1116	North American Vertical Datum 1988	5103
LD33691534.las	NAD83 (National Spatial Reference System 2011)	1116	North American Vertical Datum 1988	5103
LD33691537.las	NAD83 (National Spatial Reference System 2011)	1116	North American Vertical Datum 1988	5103
LD33691540.las	NAD83 (National Spatial Reference System 2011)	1116	North American Vertical Datum 1988	5103
LD33691543.las	NAD83 (National Spatial Reference System 2011)	1116	North American Vertical Datum 1988	5103
LD33691546.las	NAD83 (National Spatial Reference System 2011)	1116	North American Vertical Datum 1988	5103
LD33691549.las	NAD83 (National Spatial Reference System 2011)	1116	North American Vertical Datum 1988	5103
LD33691552.las	NAD83 (National Spatial Reference System 2011)	1116	North American Vertical Datum 1988	5103
LD33691555.las	NAD83 (National Spatial Reference System 2011)	1116	North American Vertical Datum 1988	5103
LD33691558.las	NAD83 (National Spatial Reference System 2011)	1116	North American Vertical Datum 1988	5103
LD33691561.las	NAD83 (National Spatial Reference System 2011)	1116	North American Vertical Datum 1988	5103
LD33691564.las	NAD83 (National Spatial Reference System 2011)	1116	North American Vertical Datum 1988	5103
LD33691567.las	NAD83 (National Spatial Reference System 2011)	1116	North American Vertical Datum 1988	5103
LD33691570.las	NAD83 (National Spatial Reference System 2011)	1116	North American Vertical Datum 1988	5103
LD33691573.las	NAD83 (National Spatial Reference System 2011)	1116	North American Vertical Datum 1988	5103
LD33691576.las	NAD83 (National Spatial Reference System 2011)	1116	North American Vertical Datum 1988	5103
LD33691579.las	NAD83 (National Spatial Reference System 2011)	1116	North American Vertical Datum 1988	5103
LD33691582.las	NAD83 (National Spatial Reference System 2011)	1116	North American Vertical Datum 1988	5103
LD33691585.las	NAD83 (National Spatial Reference System 2011)	1116	North American Vertical Datum 1988	5103
LD33691588.las	NAD83 (National Spatial Reference System 2011)	1116	North American Vertical Datum 1988	5103
LD33691591.las	NAD83 (National Spatial Reference System 2011)	1116	North American Vertical Datum 1988	5103
LD33691594.las	NAD83 (National Spatial Reference System 2011)	1116	North American Vertical Datum 1988	5103
LD33691597.las	NAD83 (National Spatial Reference System 2011)	1116	North American Vertical Datum 1988	5103
LD33691600.las	NAD83 (National Spatial Reference System 2011)	1116	North American Vertical Datum 1988	5103
LD33691603.las	NAD83 (National Spatial Reference System 2011)	1116	North American Vertical Datum 1988	5103
LD33691606.las	NAD83 (National Spatial Reference System 2011)	1116	North American Vertical Datum 1988	5103
LD33691609.las	NAD83 (National Spatial Reference System 2011)	1116	North American Vertical Datum 1988	5103

DPH-4 Report on Datums (Tiled Data) - continued

File	Horizontal Datum	EPSG Code	Vertical Datum	EPSG Code
LD33721396.las	NAD83 (National Spatial Reference System 2011)	1116	North American Vertical Datum 1988	5103
LD33721399.las	NAD83 (National Spatial Reference System 2011)	1116	North American Vertical Datum 1988	5103
LD33721402.las	NAD83 (National Spatial Reference System 2011)	1116	North American Vertical Datum 1988	5103
LD33721405.las	NAD83 (National Spatial Reference System 2011)	1116	North American Vertical Datum 1988	5103
LD33721408.las	NAD83 (National Spatial Reference System 2011)	1116	North American Vertical Datum 1988	5103
LD33721411.las	NAD83 (National Spatial Reference System 2011)	1116	North American Vertical Datum 1988	5103
LD33721414.las	NAD83 (National Spatial Reference System 2011)	1116	North American Vertical Datum 1988	5103
LD33721417.las	NAD83 (National Spatial Reference System 2011)	1116	North American Vertical Datum 1988	5103
LD33721420.las	NAD83 (National Spatial Reference System 2011)	1116	North American Vertical Datum 1988	5103
LD33721423.las	NAD83 (National Spatial Reference System 2011)	1116	North American Vertical Datum 1988	5103
LD33721426.las	NAD83 (National Spatial Reference System 2011)	1116	North American Vertical Datum 1988	5103
LD33721429.las	NAD83 (National Spatial Reference System 2011)	1116	North American Vertical Datum 1988	5103
LD33721432.las	NAD83 (National Spatial Reference System 2011)	1116	North American Vertical Datum 1988	5103
LD33721435.las	NAD83 (National Spatial Reference System 2011)	1116	North American Vertical Datum 1988	5103
LD33721438.las	NAD83 (National Spatial Reference System 2011)	1116	North American Vertical Datum 1988	5103
LD33721441.las	NAD83 (National Spatial Reference System 2011)	1116	North American Vertical Datum 1988	5103
LD33721444.las	NAD83 (National Spatial Reference System 2011)	1116	North American Vertical Datum 1988	5103
LD33721447.las	NAD83 (National Spatial Reference System 2011)	1116	North American Vertical Datum 1988	5103
LD33721450.las	NAD83 (National Spatial Reference System 2011)	1116	North American Vertical Datum 1988	5103
LD33721453.las	NAD83 (National Spatial Reference System 2011)	1116	North American Vertical Datum 1988	5103
LD33721456.las	NAD83 (National Spatial Reference System 2011)	1116	North American Vertical Datum 1988	5103
LD33721459.las	NAD83 (National Spatial Reference System 2011)	1116	North American Vertical Datum 1988	5103
LD33721462.las	NAD83 (National Spatial Reference System 2011)	1116	North American Vertical Datum 1988	5103
LD33721465.las	NAD83 (National Spatial Reference System 2011)	1116	North American Vertical Datum 1988	5103
LD33721468.las	NAD83 (National Spatial Reference System 2011)	1116	North American Vertical Datum 1988	5103
LD33721471.las	NAD83 (National Spatial Reference System 2011)	1116	North American Vertical Datum 1988	5103
LD33721474.las	NAD83 (National Spatial Reference System 2011)	1116	North American Vertical Datum 1988	5103
LD33721477.las	NAD83 (National Spatial Reference System 2011)	1116	North American Vertical Datum 1988	5103
LD33721480.las	NAD83 (National Spatial Reference System 2011)	1116	North American Vertical Datum 1988	5103
LD33721483.las	NAD83 (National Spatial Reference System 2011)	1116	North American Vertical Datum 1988	5103
LD33721486.las	NAD83 (National Spatial Reference System 2011)	1116	North American Vertical Datum 1988	5103
LD33721489.las	NAD83 (National Spatial Reference System 2011)	1116	North American Vertical Datum 1988	5103
LD33721492.las	NAD83 (National Spatial Reference System 2011)	1116	North American Vertical Datum 1988	5103
LD33721495.las	NAD83 (National Spatial Reference System 2011)	1116	North American Vertical Datum 1988	5103

DPH-4 Report on Datums (Tiled Data) - continued

File	Horizontal Datum	EPSG Code	Vertical Datum	EPSG Code
LD33721498.las	NAD83 (National Spatial Reference System 2011)	1116	North American Vertical Datum 1988	5103
LD33721501.las	NAD83 (National Spatial Reference System 2011)	1116	North American Vertical Datum 1988	5103
LD33721504.las	NAD83 (National Spatial Reference System 2011)	1116	North American Vertical Datum 1988	5103
LD33721507.las	NAD83 (National Spatial Reference System 2011)	1116	North American Vertical Datum 1988	5103
LD33721510.las	NAD83 (National Spatial Reference System 2011)	1116	North American Vertical Datum 1988	5103
LD33721513.las	NAD83 (National Spatial Reference System 2011)	1116	North American Vertical Datum 1988	5103
LD33721516.las	NAD83 (National Spatial Reference System 2011)	1116	North American Vertical Datum 1988	5103
LD33721519.las	NAD83 (National Spatial Reference System 2011)	1116	North American Vertical Datum 1988	5103
LD33721522.las	NAD83 (National Spatial Reference System 2011)	1116	North American Vertical Datum 1988	5103
LD33721525.las	NAD83 (National Spatial Reference System 2011)	1116	North American Vertical Datum 1988	5103
LD33721528.las	NAD83 (National Spatial Reference System 2011)	1116	North American Vertical Datum 1988	5103
LD33721531.las	NAD83 (National Spatial Reference System 2011)	1116	North American Vertical Datum 1988	5103
LD33721534.las	NAD83 (National Spatial Reference System 2011)	1116	North American Vertical Datum 1988	5103
LD33721537.las	NAD83 (National Spatial Reference System 2011)	1116	North American Vertical Datum 1988	5103
LD33721540.las	NAD83 (National Spatial Reference System 2011)	1116	North American Vertical Datum 1988	5103
LD33721543.las	NAD83 (National Spatial Reference System 2011)	1116	North American Vertical Datum 1988	5103
LD33721546.las	NAD83 (National Spatial Reference System 2011)	1116	North American Vertical Datum 1988	5103
LD33721549.las	NAD83 (National Spatial Reference System 2011)	1116	North American Vertical Datum 1988	5103
LD33721552.las	NAD83 (National Spatial Reference System 2011)	1116	North American Vertical Datum 1988	5103
LD33721555.las	NAD83 (National Spatial Reference System 2011)	1116	North American Vertical Datum 1988	5103
LD33721558.las	NAD83 (National Spatial Reference System 2011)	1116	North American Vertical Datum 1988	5103
LD33721561.las	NAD83 (National Spatial Reference System 2011)	1116	North American Vertical Datum 1988	5103
LD33721564.las	NAD83 (National Spatial Reference System 2011)	1116	North American Vertical Datum 1988	5103
LD33721567.las	NAD83 (National Spatial Reference System 2011)	1116	North American Vertical Datum 1988	5103
LD33721570.las	NAD83 (National Spatial Reference System 2011)	1116	North American Vertical Datum 1988	5103
LD33721573.las	NAD83 (National Spatial Reference System 2011)	1116	North American Vertical Datum 1988	5103
LD33721576.las	NAD83 (National Spatial Reference System 2011)	1116	North American Vertical Datum 1988	5103
LD33721579.las	NAD83 (National Spatial Reference System 2011)	1116	North American Vertical Datum 1988	5103
LD33721582.las	NAD83 (National Spatial Reference System 2011)	1116	North American Vertical Datum 1988	5103
LD33721585.las	NAD83 (National Spatial Reference System 2011)	1116	North American Vertical Datum 1988	5103
LD33721588.las	NAD83 (National Spatial Reference System 2011)	1116	North American Vertical Datum 1988	5103
LD33721591.las	NAD83 (National Spatial Reference System 2011)	1116	North American Vertical Datum 1988	5103
LD33721594.las	NAD83 (National Spatial Reference System 2011)	1116	North American Vertical Datum 1988	5103
LD33721597.las	NAD83 (National Spatial Reference System 2011)	1116	North American Vertical Datum 1988	5103

DPH-4 Report on Datums (Tiled Data) - continued

File	Horizontal Datum	EPSG Code	Vertical Datum	EPSG Code
LD33721600.las	NAD83 (National Spatial Reference System 2011)	1116	North American Vertical Datum 1988	5103
LD33721603.las	NAD83 (National Spatial Reference System 2011)	1116	North American Vertical Datum 1988	5103
LD33721606.las	NAD83 (National Spatial Reference System 2011)	1116	North American Vertical Datum 1988	5103
LD33721609.las	NAD83 (National Spatial Reference System 2011)	1116	North American Vertical Datum 1988	5103
LD33751396.las	NAD83 (National Spatial Reference System 2011)	1116	North American Vertical Datum 1988	5103
LD33751399.las	NAD83 (National Spatial Reference System 2011)	1116	North American Vertical Datum 1988	5103
LD33751402.las	NAD83 (National Spatial Reference System 2011)	1116	North American Vertical Datum 1988	5103
LD33751405.las	NAD83 (National Spatial Reference System 2011)	1116	North American Vertical Datum 1988	5103
LD33751408.las	NAD83 (National Spatial Reference System 2011)	1116	North American Vertical Datum 1988	5103
LD33751411.las	NAD83 (National Spatial Reference System 2011)	1116	North American Vertical Datum 1988	5103
LD33751414.las	NAD83 (National Spatial Reference System 2011)	1116	North American Vertical Datum 1988	5103
LD33751417.las	NAD83 (National Spatial Reference System 2011)	1116	North American Vertical Datum 1988	5103
LD33751420.las	NAD83 (National Spatial Reference System 2011)	1116	North American Vertical Datum 1988	5103
LD33751423.las	NAD83 (National Spatial Reference System 2011)	1116	North American Vertical Datum 1988	5103
LD33751426.las	NAD83 (National Spatial Reference System 2011)	1116	North American Vertical Datum 1988	5103
LD33751429.las	NAD83 (National Spatial Reference System 2011)	1116	North American Vertical Datum 1988	5103
LD33751432.las	NAD83 (National Spatial Reference System 2011)	1116	North American Vertical Datum 1988	5103
LD33751435.las	NAD83 (National Spatial Reference System 2011)	1116	North American Vertical Datum 1988	5103
LD33751438.las	NAD83 (National Spatial Reference System 2011)	1116	North American Vertical Datum 1988	5103
LD33751441.las	NAD83 (National Spatial Reference System 2011)	1116	North American Vertical Datum 1988	5103
LD33751444.las	NAD83 (National Spatial Reference System 2011)	1116	North American Vertical Datum 1988	5103
LD33751447.las	NAD83 (National Spatial Reference System 2011)	1116	North American Vertical Datum 1988	5103
LD33751450.las	NAD83 (National Spatial Reference System 2011)	1116	North American Vertical Datum 1988	5103
LD33751453.las	NAD83 (National Spatial Reference System 2011)	1116	North American Vertical Datum 1988	5103
LD33751456.las	NAD83 (National Spatial Reference System 2011)	1116	North American Vertical Datum 1988	5103
LD33751459.las	NAD83 (National Spatial Reference System 2011)	1116	North American Vertical Datum 1988	5103
LD33751462.las	NAD83 (National Spatial Reference System 2011)	1116	North American Vertical Datum 1988	5103
LD33751465.las	NAD83 (National Spatial Reference System 2011)	1116	North American Vertical Datum 1988	5103
LD33751468.las	NAD83 (National Spatial Reference System 2011)	1116	North American Vertical Datum 1988	5103
LD33751471.las	NAD83 (National Spatial Reference System 2011)	1116	North American Vertical Datum 1988	5103
LD33751474.las	NAD83 (National Spatial Reference System 2011)	1116	North American Vertical Datum 1988	5103
LD33751477.las	NAD83 (National Spatial Reference System 2011)	1116	North American Vertical Datum 1988	5103
LD33751480.las	NAD83 (National Spatial Reference System 2011)	1116	North American Vertical Datum 1988	5103
LD33751483.las	NAD83 (National Spatial Reference System 2011)	1116	North American Vertical Datum 1988	5103

DPH-4 Report on Datums (Tiled Data) - continued

File	Horizontal Datum	EPSG Code	Vertical Datum	EPSG Code
LD33751486.las	NAD83 (National Spatial Reference System 2011)	1116	North American Vertical Datum 1988	5103
LD33751489.las	NAD83 (National Spatial Reference System 2011)	1116	North American Vertical Datum 1988	5103
LD33751492.las	NAD83 (National Spatial Reference System 2011)	1116	North American Vertical Datum 1988	5103
LD33751495.las	NAD83 (National Spatial Reference System 2011)	1116	North American Vertical Datum 1988	5103
LD33751498.las	NAD83 (National Spatial Reference System 2011)	1116	North American Vertical Datum 1988	5103
LD33751501.las	NAD83 (National Spatial Reference System 2011)	1116	North American Vertical Datum 1988	5103
LD33751504.las	NAD83 (National Spatial Reference System 2011)	1116	North American Vertical Datum 1988	5103
LD33751507.las	NAD83 (National Spatial Reference System 2011)	1116	North American Vertical Datum 1988	5103
LD33751510.las	NAD83 (National Spatial Reference System 2011)	1116	North American Vertical Datum 1988	5103
LD33751513.las	NAD83 (National Spatial Reference System 2011)	1116	North American Vertical Datum 1988	5103
LD33751516.las	NAD83 (National Spatial Reference System 2011)	1116	North American Vertical Datum 1988	5103
LD33751519.las	NAD83 (National Spatial Reference System 2011)	1116	North American Vertical Datum 1988	5103
LD33751522.las	NAD83 (National Spatial Reference System 2011)	1116	North American Vertical Datum 1988	5103
LD33751525.las	NAD83 (National Spatial Reference System 2011)	1116	North American Vertical Datum 1988	5103
LD33751528.las	NAD83 (National Spatial Reference System 2011)	1116	North American Vertical Datum 1988	5103
LD33751531.las	NAD83 (National Spatial Reference System 2011)	1116	North American Vertical Datum 1988	5103
LD33751534.las	NAD83 (National Spatial Reference System 2011)	1116	North American Vertical Datum 1988	5103
LD33751537.las	NAD83 (National Spatial Reference System 2011)	1116	North American Vertical Datum 1988	5103
LD33751540.las	NAD83 (National Spatial Reference System 2011)	1116	North American Vertical Datum 1988	5103
LD33751543.las	NAD83 (National Spatial Reference System 2011)	1116	North American Vertical Datum 1988	5103
LD33751546.las	NAD83 (National Spatial Reference System 2011)	1116	North American Vertical Datum 1988	5103
LD33751549.las	NAD83 (National Spatial Reference System 2011)	1116	North American Vertical Datum 1988	5103
LD33751552.las	NAD83 (National Spatial Reference System 2011)	1116	North American Vertical Datum 1988	5103
LD33751555.las	NAD83 (National Spatial Reference System 2011)	1116	North American Vertical Datum 1988	5103
LD33751558.las	NAD83 (National Spatial Reference System 2011)	1116	North American Vertical Datum 1988	5103
LD33751561.las	NAD83 (National Spatial Reference System 2011)	1116	North American Vertical Datum 1988	5103
LD33751564.las	NAD83 (National Spatial Reference System 2011)	1116	North American Vertical Datum 1988	5103
LD33751567.las	NAD83 (National Spatial Reference System 2011)	1116	North American Vertical Datum 1988	5103
LD33751570.las	NAD83 (National Spatial Reference System 2011)	1116	North American Vertical Datum 1988	5103
LD33751573.las	NAD83 (National Spatial Reference System 2011)	1116	North American Vertical Datum 1988	5103
LD33751576.las	NAD83 (National Spatial Reference System 2011)	1116	North American Vertical Datum 1988	5103
LD33751579.las	NAD83 (National Spatial Reference System 2011)	1116	North American Vertical Datum 1988	5103
LD33751582.las	NAD83 (National Spatial Reference System 2011)	1116	North American Vertical Datum 1988	5103
LD33751585.las	NAD83 (National Spatial Reference System 2011)	1116	North American Vertical Datum 1988	5103

DPH-4 Report on Datums (Tiled Data) - continued

File	Horizontal Datum	EPSG Code	Vertical Datum	EPSG Code
LD33751588.las	NAD83 (National Spatial Reference System 2011)	1116	North American Vertical Datum 1988	5103
LD33751591.las	NAD83 (National Spatial Reference System 2011)	1116	North American Vertical Datum 1988	5103
LD33751594.las	NAD83 (National Spatial Reference System 2011)	1116	North American Vertical Datum 1988	5103
LD33751597.las	NAD83 (National Spatial Reference System 2011)	1116	North American Vertical Datum 1988	5103
LD33751600.las	NAD83 (National Spatial Reference System 2011)	1116	North American Vertical Datum 1988	5103
LD33751603.las	NAD83 (National Spatial Reference System 2011)	1116	North American Vertical Datum 1988	5103
LD33751606.las	NAD83 (National Spatial Reference System 2011)	1116	North American Vertical Datum 1988	5103
LD33751609.las	NAD83 (National Spatial Reference System 2011)	1116	North American Vertical Datum 1988	5103
LD33781396.las	NAD83 (National Spatial Reference System 2011)	1116	North American Vertical Datum 1988	5103
LD33781399.las	NAD83 (National Spatial Reference System 2011)	1116	North American Vertical Datum 1988	5103
LD33781402.las	NAD83 (National Spatial Reference System 2011)	1116	North American Vertical Datum 1988	5103
LD33781405.las	NAD83 (National Spatial Reference System 2011)	1116	North American Vertical Datum 1988	5103
LD33781408.las	NAD83 (National Spatial Reference System 2011)	1116	North American Vertical Datum 1988	5103
LD33781411.las	NAD83 (National Spatial Reference System 2011)	1116	North American Vertical Datum 1988	5103
LD33781414.las	NAD83 (National Spatial Reference System 2011)	1116	North American Vertical Datum 1988	5103
LD33781417.las	NAD83 (National Spatial Reference System 2011)	1116	North American Vertical Datum 1988	5103
LD33781420.las	NAD83 (National Spatial Reference System 2011)	1116	North American Vertical Datum 1988	5103
LD33781423.las	NAD83 (National Spatial Reference System 2011)	1116	North American Vertical Datum 1988	5103
LD33781426.las	NAD83 (National Spatial Reference System 2011)	1116	North American Vertical Datum 1988	5103
LD33781429.las	NAD83 (National Spatial Reference System 2011)	1116	North American Vertical Datum 1988	5103
LD33781432.las	NAD83 (National Spatial Reference System 2011)	1116	North American Vertical Datum 1988	5103
LD33781435.las	NAD83 (National Spatial Reference System 2011)	1116	North American Vertical Datum 1988	5103
LD33781438.las	NAD83 (National Spatial Reference System 2011)	1116	North American Vertical Datum 1988	5103
LD33781441.las	NAD83 (National Spatial Reference System 2011)	1116	North American Vertical Datum 1988	5103
LD33781444.las	NAD83 (National Spatial Reference System 2011)	1116	North American Vertical Datum 1988	5103
LD33781447.las	NAD83 (National Spatial Reference System 2011)	1116	North American Vertical Datum 1988	5103
LD33781450.las	NAD83 (National Spatial Reference System 2011)	1116	North American Vertical Datum 1988	5103
LD33781453.las	NAD83 (National Spatial Reference System 2011)	1116	North American Vertical Datum 1988	5103
LD33781456.las	NAD83 (National Spatial Reference System 2011)	1116	North American Vertical Datum 1988	5103
LD33781459.las	NAD83 (National Spatial Reference System 2011)	1116	North American Vertical Datum 1988	5103
LD33781462.las	NAD83 (National Spatial Reference System 2011)	1116	North American Vertical Datum 1988	5103
LD33781465.las	NAD83 (National Spatial Reference System 2011)	1116	North American Vertical Datum 1988	5103
LD33781468.las	NAD83 (National Spatial Reference System 2011)	1116	North American Vertical Datum 1988	5103
LD33781471.las	NAD83 (National Spatial Reference System 2011)	1116	North American Vertical Datum 1988	5103

DPH-4 Report on Datums (Tiled Data) - continued

File	Horizontal Datum	EPSG Code	Vertical Datum	EPSG Code
LD33781474.las	NAD83 (National Spatial Reference System 2011)	1116	North American Vertical Datum 1988	5103
LD33781477.las	NAD83 (National Spatial Reference System 2011)	1116	North American Vertical Datum 1988	5103
LD33781480.las	NAD83 (National Spatial Reference System 2011)	1116	North American Vertical Datum 1988	5103
LD33781483.las	NAD83 (National Spatial Reference System 2011)	1116	North American Vertical Datum 1988	5103
LD33781486.las	NAD83 (National Spatial Reference System 2011)	1116	North American Vertical Datum 1988	5103
LD33781489.las	NAD83 (National Spatial Reference System 2011)	1116	North American Vertical Datum 1988	5103
LD33781492.las	NAD83 (National Spatial Reference System 2011)	1116	North American Vertical Datum 1988	5103
LD33781495.las	NAD83 (National Spatial Reference System 2011)	1116	North American Vertical Datum 1988	5103
LD33781498.las	NAD83 (National Spatial Reference System 2011)	1116	North American Vertical Datum 1988	5103
LD33781501.las	NAD83 (National Spatial Reference System 2011)	1116	North American Vertical Datum 1988	5103
LD33781504.las	NAD83 (National Spatial Reference System 2011)	1116	North American Vertical Datum 1988	5103
LD33781507.las	NAD83 (National Spatial Reference System 2011)	1116	North American Vertical Datum 1988	5103
LD33781510.las	NAD83 (National Spatial Reference System 2011)	1116	North American Vertical Datum 1988	5103
LD33781513.las	NAD83 (National Spatial Reference System 2011)	1116	North American Vertical Datum 1988	5103
LD33781516.las	NAD83 (National Spatial Reference System 2011)	1116	North American Vertical Datum 1988	5103
LD33781519.las	NAD83 (National Spatial Reference System 2011)	1116	North American Vertical Datum 1988	5103
LD33781522.las	NAD83 (National Spatial Reference System 2011)	1116	North American Vertical Datum 1988	5103
LD33781525.las	NAD83 (National Spatial Reference System 2011)	1116	North American Vertical Datum 1988	5103
LD33781528.las	NAD83 (National Spatial Reference System 2011)	1116	North American Vertical Datum 1988	5103
LD33781531.las	NAD83 (National Spatial Reference System 2011)	1116	North American Vertical Datum 1988	5103
LD33781534.las	NAD83 (National Spatial Reference System 2011)	1116	North American Vertical Datum 1988	5103
LD33781537.las	NAD83 (National Spatial Reference System 2011)	1116	North American Vertical Datum 1988	5103
LD33781540.las	NAD83 (National Spatial Reference System 2011)	1116	North American Vertical Datum 1988	5103
LD33781543.las	NAD83 (National Spatial Reference System 2011)	1116	North American Vertical Datum 1988	5103
LD33781546.las	NAD83 (National Spatial Reference System 2011)	1116	North American Vertical Datum 1988	5103
LD33781549.las	NAD83 (National Spatial Reference System 2011)	1116	North American Vertical Datum 1988	5103
LD33781552.las	NAD83 (National Spatial Reference System 2011)	1116	North American Vertical Datum 1988	5103
LD33781555.las	NAD83 (National Spatial Reference System 2011)	1116	North American Vertical Datum 1988	5103
LD33781558.las	NAD83 (National Spatial Reference System 2011)	1116	North American Vertical Datum 1988	5103
LD33781561.las	NAD83 (National Spatial Reference System 2011)	1116	North American Vertical Datum 1988	5103
LD33781564.las	NAD83 (National Spatial Reference System 2011)	1116	North American Vertical Datum 1988	5103
LD33781567.las	NAD83 (National Spatial Reference System 2011)	1116	North American Vertical Datum 1988	5103
LD33781570.las	NAD83 (National Spatial Reference System 2011)	1116	North American Vertical Datum 1988	5103
LD33781573.las	NAD83 (National Spatial Reference System 2011)	1116	North American Vertical Datum 1988	5103

DPH-4 Report on Datums (Tiled Data) - continued

File	Horizontal Datum	EPSG Code	Vertical Datum	EPSG Code
LD33781576.las	NAD83 (National Spatial Reference System 2011)	1116	North American Vertical Datum 1988	5103
LD33781579.las	NAD83 (National Spatial Reference System 2011)	1116	North American Vertical Datum 1988	5103
LD33781582.las	NAD83 (National Spatial Reference System 2011)	1116	North American Vertical Datum 1988	5103
LD33781585.las	NAD83 (National Spatial Reference System 2011)	1116	North American Vertical Datum 1988	5103
LD33781588.las	NAD83 (National Spatial Reference System 2011)	1116	North American Vertical Datum 1988	5103
LD33781591.las	NAD83 (National Spatial Reference System 2011)	1116	North American Vertical Datum 1988	5103
LD33781594.las	NAD83 (National Spatial Reference System 2011)	1116	North American Vertical Datum 1988	5103
LD33781597.las	NAD83 (National Spatial Reference System 2011)	1116	North American Vertical Datum 1988	5103
LD33781600.las	NAD83 (National Spatial Reference System 2011)	1116	North American Vertical Datum 1988	5103
LD33781603.las	NAD83 (National Spatial Reference System 2011)	1116	North American Vertical Datum 1988	5103
LD33781606.las	NAD83 (National Spatial Reference System 2011)	1116	North American Vertical Datum 1988	5103
LD33781609.las	NAD83 (National Spatial Reference System 2011)	1116	North American Vertical Datum 1988	5103
LD33811396.las	NAD83 (National Spatial Reference System 2011)	1116	North American Vertical Datum 1988	5103
LD33811399.las	NAD83 (National Spatial Reference System 2011)	1116	North American Vertical Datum 1988	5103
LD33811402.las	NAD83 (National Spatial Reference System 2011)	1116	North American Vertical Datum 1988	5103
LD33811405.las	NAD83 (National Spatial Reference System 2011)	1116	North American Vertical Datum 1988	5103
LD33811408.las	NAD83 (National Spatial Reference System 2011)	1116	North American Vertical Datum 1988	5103
LD33811411.las	NAD83 (National Spatial Reference System 2011)	1116	North American Vertical Datum 1988	5103
LD33811414.las	NAD83 (National Spatial Reference System 2011)	1116	North American Vertical Datum 1988	5103
LD33811417.las	NAD83 (National Spatial Reference System 2011)	1116	North American Vertical Datum 1988	5103
LD33811420.las	NAD83 (National Spatial Reference System 2011)	1116	North American Vertical Datum 1988	5103
LD33811423.las	NAD83 (National Spatial Reference System 2011)	1116	North American Vertical Datum 1988	5103
LD33811426.las	NAD83 (National Spatial Reference System 2011)	1116	North American Vertical Datum 1988	5103
LD33811429.las	NAD83 (National Spatial Reference System 2011)	1116	North American Vertical Datum 1988	5103
LD33811432.las	NAD83 (National Spatial Reference System 2011)	1116	North American Vertical Datum 1988	5103
LD33811435.las	NAD83 (National Spatial Reference System 2011)	1116	North American Vertical Datum 1988	5103
LD33811438.las	NAD83 (National Spatial Reference System 2011)	1116	North American Vertical Datum 1988	5103
LD33811441.las	NAD83 (National Spatial Reference System 2011)	1116	North American Vertical Datum 1988	5103
LD33811444.las	NAD83 (National Spatial Reference System 2011)	1116	North American Vertical Datum 1988	5103
LD33811447.las	NAD83 (National Spatial Reference System 2011)	1116	North American Vertical Datum 1988	5103
LD33811450.las	NAD83 (National Spatial Reference System 2011)	1116	North American Vertical Datum 1988	5103
LD33811453.las	NAD83 (National Spatial Reference System 2011)	1116	North American Vertical Datum 1988	5103
LD33811456.las	NAD83 (National Spatial Reference System 2011)	1116	North American Vertical Datum 1988	5103
LD33811459.las	NAD83 (National Spatial Reference System 2011)	1116	North American Vertical Datum 1988	5103

DPH-4 Report on Datums (Tiled Data) - continued

File	Horizontal Datum	EPSG Code	Vertical Datum	EPSG Code
LD33811462.las	NAD83 (National Spatial Reference System 2011)	1116	North American Vertical Datum 1988	5103
LD33811465.las	NAD83 (National Spatial Reference System 2011)	1116	North American Vertical Datum 1988	5103
LD33811468.las	NAD83 (National Spatial Reference System 2011)	1116	North American Vertical Datum 1988	5103
LD33811471.las	NAD83 (National Spatial Reference System 2011)	1116	North American Vertical Datum 1988	5103
LD33811474.las	NAD83 (National Spatial Reference System 2011)	1116	North American Vertical Datum 1988	5103
LD33811477.las	NAD83 (National Spatial Reference System 2011)	1116	North American Vertical Datum 1988	5103
LD33811480.las	NAD83 (National Spatial Reference System 2011)	1116	North American Vertical Datum 1988	5103
LD33811483.las	NAD83 (National Spatial Reference System 2011)	1116	North American Vertical Datum 1988	5103
LD33811486.las	NAD83 (National Spatial Reference System 2011)	1116	North American Vertical Datum 1988	5103
LD33811489.las	NAD83 (National Spatial Reference System 2011)	1116	North American Vertical Datum 1988	5103
LD33811492.las	NAD83 (National Spatial Reference System 2011)	1116	North American Vertical Datum 1988	5103
LD33811495.las	NAD83 (National Spatial Reference System 2011)	1116	North American Vertical Datum 1988	5103
LD33811498.las	NAD83 (National Spatial Reference System 2011)	1116	North American Vertical Datum 1988	5103
LD33811501.las	NAD83 (National Spatial Reference System 2011)	1116	North American Vertical Datum 1988	5103
LD33811504.las	NAD83 (National Spatial Reference System 2011)	1116	North American Vertical Datum 1988	5103
LD33811507.las	NAD83 (National Spatial Reference System 2011)	1116	North American Vertical Datum 1988	5103
LD33811510.las	NAD83 (National Spatial Reference System 2011)	1116	North American Vertical Datum 1988	5103
LD33811513.las	NAD83 (National Spatial Reference System 2011)	1116	North American Vertical Datum 1988	5103
LD33811516.las	NAD83 (National Spatial Reference System 2011)	1116	North American Vertical Datum 1988	5103
LD33811519.las	NAD83 (National Spatial Reference System 2011)	1116	North American Vertical Datum 1988	5103
LD33811522.las	NAD83 (National Spatial Reference System 2011)	1116	North American Vertical Datum 1988	5103
LD33811525.las	NAD83 (National Spatial Reference System 2011)	1116	North American Vertical Datum 1988	5103
LD33811528.las	NAD83 (National Spatial Reference System 2011)	1116	North American Vertical Datum 1988	5103
LD33811531.las	NAD83 (National Spatial Reference System 2011)	1116	North American Vertical Datum 1988	5103
LD33811534.las	NAD83 (National Spatial Reference System 2011)	1116	North American Vertical Datum 1988	5103
LD33811537.las	NAD83 (National Spatial Reference System 2011)	1116	North American Vertical Datum 1988	5103
LD33811540.las	NAD83 (National Spatial Reference System 2011)	1116	North American Vertical Datum 1988	5103
LD33811543.las	NAD83 (National Spatial Reference System 2011)	1116	North American Vertical Datum 1988	5103
LD33811546.las	NAD83 (National Spatial Reference System 2011)	1116	North American Vertical Datum 1988	5103
LD33811549.las	NAD83 (National Spatial Reference System 2011)	1116	North American Vertical Datum 1988	5103
LD33811552.las	NAD83 (National Spatial Reference System 2011)	1116	North American Vertical Datum 1988	5103
LD33811555.las	NAD83 (National Spatial Reference System 2011)	1116	North American Vertical Datum 1988	5103
LD33811558.las	NAD83 (National Spatial Reference System 2011)	1116	North American Vertical Datum 1988	5103
LD33811561.las	NAD83 (National Spatial Reference System 2011)	1116	North American Vertical Datum 1988	5103

DPH-4 Report on Datums (Tiled Data) - continued

File	Horizontal Datum	EPSG Code	Vertical Datum	EPSG Code
LD33811564.las	NAD83 (National Spatial Reference System 2011)	1116	North American Vertical Datum 1988	5103
LD33811567.las	NAD83 (National Spatial Reference System 2011)	1116	North American Vertical Datum 1988	5103
LD33811570.las	NAD83 (National Spatial Reference System 2011)	1116	North American Vertical Datum 1988	5103
LD33811573.las	NAD83 (National Spatial Reference System 2011)	1116	North American Vertical Datum 1988	5103
LD33811576.las	NAD83 (National Spatial Reference System 2011)	1116	North American Vertical Datum 1988	5103
LD33811579.las	NAD83 (National Spatial Reference System 2011)	1116	North American Vertical Datum 1988	5103
LD33811582.las	NAD83 (National Spatial Reference System 2011)	1116	North American Vertical Datum 1988	5103
LD33811585.las	NAD83 (National Spatial Reference System 2011)	1116	North American Vertical Datum 1988	5103
LD33811588.las	NAD83 (National Spatial Reference System 2011)	1116	North American Vertical Datum 1988	5103
LD33811591.las	NAD83 (National Spatial Reference System 2011)	1116	North American Vertical Datum 1988	5103
LD33811594.las	NAD83 (National Spatial Reference System 2011)	1116	North American Vertical Datum 1988	5103
LD33811597.las	NAD83 (National Spatial Reference System 2011)	1116	North American Vertical Datum 1988	5103
LD33811600.las	NAD83 (National Spatial Reference System 2011)	1116	North American Vertical Datum 1988	5103
LD33811603.las	NAD83 (National Spatial Reference System 2011)	1116	North American Vertical Datum 1988	5103
LD33811606.las	NAD83 (National Spatial Reference System 2011)	1116	North American Vertical Datum 1988	5103
LD33811609.las	NAD83 (National Spatial Reference System 2011)	1116	North American Vertical Datum 1988	5103
LD33841396.las	NAD83 (National Spatial Reference System 2011)	1116	North American Vertical Datum 1988	5103
LD33841399.las	NAD83 (National Spatial Reference System 2011)	1116	North American Vertical Datum 1988	5103
LD33841402.las	NAD83 (National Spatial Reference System 2011)	1116	North American Vertical Datum 1988	5103
LD33841405.las	NAD83 (National Spatial Reference System 2011)	1116	North American Vertical Datum 1988	5103
LD33841408.las	NAD83 (National Spatial Reference System 2011)	1116	North American Vertical Datum 1988	5103
LD33841411.las	NAD83 (National Spatial Reference System 2011)	1116	North American Vertical Datum 1988	5103
LD33841414.las	NAD83 (National Spatial Reference System 2011)	1116	North American Vertical Datum 1988	5103
LD33841417.las	NAD83 (National Spatial Reference System 2011)	1116	North American Vertical Datum 1988	5103
LD33841420.las	NAD83 (National Spatial Reference System 2011)	1116	North American Vertical Datum 1988	5103
LD33841423.las	NAD83 (National Spatial Reference System 2011)	1116	North American Vertical Datum 1988	5103
LD33841426.las	NAD83 (National Spatial Reference System 2011)	1116	North American Vertical Datum 1988	5103
LD33841429.las	NAD83 (National Spatial Reference System 2011)	1116	North American Vertical Datum 1988	5103
LD33841432.las	NAD83 (National Spatial Reference System 2011)	1116	North American Vertical Datum 1988	5103
LD33841435.las	NAD83 (National Spatial Reference System 2011)	1116	North American Vertical Datum 1988	5103
LD33841438.las	NAD83 (National Spatial Reference System 2011)	1116	North American Vertical Datum 1988	5103
LD33841441.las	NAD83 (National Spatial Reference System 2011)	1116	North American Vertical Datum 1988	5103
LD33841444.las	NAD83 (National Spatial Reference System 2011)	1116	North American Vertical Datum 1988	5103
LD33841447.las	NAD83 (National Spatial Reference System 2011)	1116	North American Vertical Datum 1988	5103

DPH-4 Report on Datums (Tiled Data) - continued

File	Horizontal Datum	EPSG Code	Vertical Datum	EPSG Code
LD33841450.las	NAD83 (National Spatial Reference System 2011)	1116	North American Vertical Datum 1988	5103
LD33841453.las	NAD83 (National Spatial Reference System 2011)	1116	North American Vertical Datum 1988	5103
LD33841456.las	NAD83 (National Spatial Reference System 2011)	1116	North American Vertical Datum 1988	5103
LD33841459.las	NAD83 (National Spatial Reference System 2011)	1116	North American Vertical Datum 1988	5103
LD33841462.las	NAD83 (National Spatial Reference System 2011)	1116	North American Vertical Datum 1988	5103
LD33841465.las	NAD83 (National Spatial Reference System 2011)	1116	North American Vertical Datum 1988	5103
LD33841468.las	NAD83 (National Spatial Reference System 2011)	1116	North American Vertical Datum 1988	5103
LD33841471.las	NAD83 (National Spatial Reference System 2011)	1116	North American Vertical Datum 1988	5103
LD33841474.las	NAD83 (National Spatial Reference System 2011)	1116	North American Vertical Datum 1988	5103
LD33841477.las	NAD83 (National Spatial Reference System 2011)	1116	North American Vertical Datum 1988	5103
LD33841480.las	NAD83 (National Spatial Reference System 2011)	1116	North American Vertical Datum 1988	5103
LD33841483.las	NAD83 (National Spatial Reference System 2011)	1116	North American Vertical Datum 1988	5103
LD33841486.las	NAD83 (National Spatial Reference System 2011)	1116	North American Vertical Datum 1988	5103
LD33841489.las	NAD83 (National Spatial Reference System 2011)	1116	North American Vertical Datum 1988	5103
LD33841492.las	NAD83 (National Spatial Reference System 2011)	1116	North American Vertical Datum 1988	5103
LD33841495.las	NAD83 (National Spatial Reference System 2011)	1116	North American Vertical Datum 1988	5103
LD33841498.las	NAD83 (National Spatial Reference System 2011)	1116	North American Vertical Datum 1988	5103
LD33841501.las	NAD83 (National Spatial Reference System 2011)	1116	North American Vertical Datum 1988	5103
LD33841504.las	NAD83 (National Spatial Reference System 2011)	1116	North American Vertical Datum 1988	5103
LD33841507.las	NAD83 (National Spatial Reference System 2011)	1116	North American Vertical Datum 1988	5103
LD33841510.las	NAD83 (National Spatial Reference System 2011)	1116	North American Vertical Datum 1988	5103
LD33841513.las	NAD83 (National Spatial Reference System 2011)	1116	North American Vertical Datum 1988	5103
LD33841516.las	NAD83 (National Spatial Reference System 2011)	1116	North American Vertical Datum 1988	5103
LD33841519.las	NAD83 (National Spatial Reference System 2011)	1116	North American Vertical Datum 1988	5103
LD33841522.las	NAD83 (National Spatial Reference System 2011)	1116	North American Vertical Datum 1988	5103
LD33841525.las	NAD83 (National Spatial Reference System 2011)	1116	North American Vertical Datum 1988	5103
LD33841528.las	NAD83 (National Spatial Reference System 2011)	1116	North American Vertical Datum 1988	5103
LD33841531.las	NAD83 (National Spatial Reference System 2011)	1116	North American Vertical Datum 1988	5103
LD33841534.las	NAD83 (National Spatial Reference System 2011)	1116	North American Vertical Datum 1988	5103
LD33841537.las	NAD83 (National Spatial Reference System 2011)	1116	North American Vertical Datum 1988	5103
LD33841540.las	NAD83 (National Spatial Reference System 2011)	1116	North American Vertical Datum 1988	5103
LD33841543.las	NAD83 (National Spatial Reference System 2011)	1116	North American Vertical Datum 1988	5103
LD33841546.las	NAD83 (National Spatial Reference System 2011)	1116	North American Vertical Datum 1988	5103
LD33841549.las	NAD83 (National Spatial Reference System 2011)	1116	North American Vertical Datum 1988	5103

DPH-4 Report on Datums (Tiled Data) - continued

File	Horizontal Datum	EPSG Code	Vertical Datum	EPSG Code
LD33841552.las	NAD83 (National Spatial Reference System 2011)	1116	North American Vertical Datum 1988	5103
LD33841555.las	NAD83 (National Spatial Reference System 2011)	1116	North American Vertical Datum 1988	5103
LD33841558.las	NAD83 (National Spatial Reference System 2011)	1116	North American Vertical Datum 1988	5103
LD33841561.las	NAD83 (National Spatial Reference System 2011)	1116	North American Vertical Datum 1988	5103
LD33841564.las	NAD83 (National Spatial Reference System 2011)	1116	North American Vertical Datum 1988	5103
LD33841567.las	NAD83 (National Spatial Reference System 2011)	1116	North American Vertical Datum 1988	5103
LD33841570.las	NAD83 (National Spatial Reference System 2011)	1116	North American Vertical Datum 1988	5103
LD33841573.las	NAD83 (National Spatial Reference System 2011)	1116	North American Vertical Datum 1988	5103
LD33841576.las	NAD83 (National Spatial Reference System 2011)	1116	North American Vertical Datum 1988	5103
LD33841579.las	NAD83 (National Spatial Reference System 2011)	1116	North American Vertical Datum 1988	5103
LD33841582.las	NAD83 (National Spatial Reference System 2011)	1116	North American Vertical Datum 1988	5103
LD33841585.las	NAD83 (National Spatial Reference System 2011)	1116	North American Vertical Datum 1988	5103
LD33841588.las	NAD83 (National Spatial Reference System 2011)	1116	North American Vertical Datum 1988	5103
LD33841591.las	NAD83 (National Spatial Reference System 2011)	1116	North American Vertical Datum 1988	5103
LD33841594.las	NAD83 (National Spatial Reference System 2011)	1116	North American Vertical Datum 1988	5103
LD33841597.las	NAD83 (National Spatial Reference System 2011)	1116	North American Vertical Datum 1988	5103
LD33841600.las	NAD83 (National Spatial Reference System 2011)	1116	North American Vertical Datum 1988	5103
LD33841603.las	NAD83 (National Spatial Reference System 2011)	1116	North American Vertical Datum 1988	5103
LD33841606.las	NAD83 (National Spatial Reference System 2011)	1116	North American Vertical Datum 1988	5103
LD33841609.las	NAD83 (National Spatial Reference System 2011)	1116	North American Vertical Datum 1988	5103
LD33871396.las	NAD83 (National Spatial Reference System 2011)	1116	North American Vertical Datum 1988	5103
LD33871399.las	NAD83 (National Spatial Reference System 2011)	1116	North American Vertical Datum 1988	5103
LD33871402.las	NAD83 (National Spatial Reference System 2011)	1116	North American Vertical Datum 1988	5103
LD33871405.las	NAD83 (National Spatial Reference System 2011)	1116	North American Vertical Datum 1988	5103
LD33871408.las	NAD83 (National Spatial Reference System 2011)	1116	North American Vertical Datum 1988	5103
LD33871411.las	NAD83 (National Spatial Reference System 2011)	1116	North American Vertical Datum 1988	5103
LD33871414.las	NAD83 (National Spatial Reference System 2011)	1116	North American Vertical Datum 1988	5103
LD33871417.las	NAD83 (National Spatial Reference System 2011)	1116	North American Vertical Datum 1988	5103
LD33871420.las	NAD83 (National Spatial Reference System 2011)	1116	North American Vertical Datum 1988	5103
LD33871423.las	NAD83 (National Spatial Reference System 2011)	1116	North American Vertical Datum 1988	5103
LD33871426.las	NAD83 (National Spatial Reference System 2011)	1116	North American Vertical Datum 1988	5103
LD33871429.las	NAD83 (National Spatial Reference System 2011)	1116	North American Vertical Datum 1988	5103
LD33871432.las	NAD83 (National Spatial Reference System 2011)	1116	North American Vertical Datum 1988	5103
LD33871435.las	NAD83 (National Spatial Reference System 2011)	1116	North American Vertical Datum 1988	5103

DPH-4 Report on Datums (Tiled Data) - continued

File	Horizontal Datum	EPSG Code	Vertical Datum	EPSG Code
LD33871438.las	NAD83 (National Spatial Reference System 2011)	1116	North American Vertical Datum 1988	5103
LD33871441.las	NAD83 (National Spatial Reference System 2011)	1116	North American Vertical Datum 1988	5103
LD33871444.las	NAD83 (National Spatial Reference System 2011)	1116	North American Vertical Datum 1988	5103
LD33871447.las	NAD83 (National Spatial Reference System 2011)	1116	North American Vertical Datum 1988	5103
LD33871450.las	NAD83 (National Spatial Reference System 2011)	1116	North American Vertical Datum 1988	5103
LD33871453.las	NAD83 (National Spatial Reference System 2011)	1116	North American Vertical Datum 1988	5103
LD33871456.las	NAD83 (National Spatial Reference System 2011)	1116	North American Vertical Datum 1988	5103
LD33871459.las	NAD83 (National Spatial Reference System 2011)	1116	North American Vertical Datum 1988	5103
LD33871462.las	NAD83 (National Spatial Reference System 2011)	1116	North American Vertical Datum 1988	5103
LD33871465.las	NAD83 (National Spatial Reference System 2011)	1116	North American Vertical Datum 1988	5103
LD33871468.las	NAD83 (National Spatial Reference System 2011)	1116	North American Vertical Datum 1988	5103
LD33871471.las	NAD83 (National Spatial Reference System 2011)	1116	North American Vertical Datum 1988	5103
LD33871474.las	NAD83 (National Spatial Reference System 2011)	1116	North American Vertical Datum 1988	5103
LD33871477.las	NAD83 (National Spatial Reference System 2011)	1116	North American Vertical Datum 1988	5103
LD33871480.las	NAD83 (National Spatial Reference System 2011)	1116	North American Vertical Datum 1988	5103
LD33871483.las	NAD83 (National Spatial Reference System 2011)	1116	North American Vertical Datum 1988	5103
LD33871486.las	NAD83 (National Spatial Reference System 2011)	1116	North American Vertical Datum 1988	5103
LD33871489.las	NAD83 (National Spatial Reference System 2011)	1116	North American Vertical Datum 1988	5103
LD33871492.las	NAD83 (National Spatial Reference System 2011)	1116	North American Vertical Datum 1988	5103
LD33871495.las	NAD83 (National Spatial Reference System 2011)	1116	North American Vertical Datum 1988	5103
LD33871498.las	NAD83 (National Spatial Reference System 2011)	1116	North American Vertical Datum 1988	5103
LD33871501.las	NAD83 (National Spatial Reference System 2011)	1116	North American Vertical Datum 1988	5103
LD33871504.las	NAD83 (National Spatial Reference System 2011)	1116	North American Vertical Datum 1988	5103
LD33871507.las	NAD83 (National Spatial Reference System 2011)	1116	North American Vertical Datum 1988	5103
LD33871510.las	NAD83 (National Spatial Reference System 2011)	1116	North American Vertical Datum 1988	5103
LD33871513.las	NAD83 (National Spatial Reference System 2011)	1116	North American Vertical Datum 1988	5103
LD33871516.las	NAD83 (National Spatial Reference System 2011)	1116	North American Vertical Datum 1988	5103
LD33871519.las	NAD83 (National Spatial Reference System 2011)	1116	North American Vertical Datum 1988	5103
LD33871522.las	NAD83 (National Spatial Reference System 2011)	1116	North American Vertical Datum 1988	5103
LD33871525.las	NAD83 (National Spatial Reference System 2011)	1116	North American Vertical Datum 1988	5103
LD33871528.las	NAD83 (National Spatial Reference System 2011)	1116	North American Vertical Datum 1988	5103
LD33871531.las	NAD83 (National Spatial Reference System 2011)	1116	North American Vertical Datum 1988	5103
LD33871534.las	NAD83 (National Spatial Reference System 2011)	1116	North American Vertical Datum 1988	5103
LD33871537.las	NAD83 (National Spatial Reference System 2011)	1116	North American Vertical Datum 1988	5103

DPH-4 Report on Datums (Tiled Data) - continued

File	Horizontal Datum	EPSG Code	Vertical Datum	EPSG Code
LD33871540.las	NAD83 (National Spatial Reference System 2011)	1116	North American Vertical Datum 1988	5103
LD33871543.las	NAD83 (National Spatial Reference System 2011)	1116	North American Vertical Datum 1988	5103
LD33871546.las	NAD83 (National Spatial Reference System 2011)	1116	North American Vertical Datum 1988	5103
LD33871549.las	NAD83 (National Spatial Reference System 2011)	1116	North American Vertical Datum 1988	5103
LD33871552.las	NAD83 (National Spatial Reference System 2011)	1116	North American Vertical Datum 1988	5103
LD33871555.las	NAD83 (National Spatial Reference System 2011)	1116	North American Vertical Datum 1988	5103
LD33871558.las	NAD83 (National Spatial Reference System 2011)	1116	North American Vertical Datum 1988	5103
LD33871561.las	NAD83 (National Spatial Reference System 2011)	1116	North American Vertical Datum 1988	5103
LD33871564.las	NAD83 (National Spatial Reference System 2011)	1116	North American Vertical Datum 1988	5103
LD33871567.las	NAD83 (National Spatial Reference System 2011)	1116	North American Vertical Datum 1988	5103
LD33871570.las	NAD83 (National Spatial Reference System 2011)	1116	North American Vertical Datum 1988	5103
LD33871573.las	NAD83 (National Spatial Reference System 2011)	1116	North American Vertical Datum 1988	5103
LD33871576.las	NAD83 (National Spatial Reference System 2011)	1116	North American Vertical Datum 1988	5103
LD33871579.las	NAD83 (National Spatial Reference System 2011)	1116	North American Vertical Datum 1988	5103
LD33871582.las	NAD83 (National Spatial Reference System 2011)	1116	North American Vertical Datum 1988	5103
LD33871585.las	NAD83 (National Spatial Reference System 2011)	1116	North American Vertical Datum 1988	5103
LD33871588.las	NAD83 (National Spatial Reference System 2011)	1116	North American Vertical Datum 1988	5103
LD33871591.las	NAD83 (National Spatial Reference System 2011)	1116	North American Vertical Datum 1988	5103
LD33871594.las	NAD83 (National Spatial Reference System 2011)	1116	North American Vertical Datum 1988	5103
LD33871597.las	NAD83 (National Spatial Reference System 2011)	1116	North American Vertical Datum 1988	5103
LD33871600.las	NAD83 (National Spatial Reference System 2011)	1116	North American Vertical Datum 1988	5103
LD33871603.las	NAD83 (National Spatial Reference System 2011)	1116	North American Vertical Datum 1988	5103
LD33871606.las	NAD83 (National Spatial Reference System 2011)	1116	North American Vertical Datum 1988	5103
LD33871609.las	NAD83 (National Spatial Reference System 2011)	1116	North American Vertical Datum 1988	5103
LD33901396.las	NAD83 (National Spatial Reference System 2011)	1116	North American Vertical Datum 1988	5103
LD33901399.las	NAD83 (National Spatial Reference System 2011)	1116	North American Vertical Datum 1988	5103
LD33901402.las	NAD83 (National Spatial Reference System 2011)	1116	North American Vertical Datum 1988	5103
LD33901405.las	NAD83 (National Spatial Reference System 2011)	1116	North American Vertical Datum 1988	5103
LD33901408.las	NAD83 (National Spatial Reference System 2011)	1116	North American Vertical Datum 1988	5103
LD33901411.las	NAD83 (National Spatial Reference System 2011)	1116	North American Vertical Datum 1988	5103
LD33901414.las	NAD83 (National Spatial Reference System 2011)	1116	North American Vertical Datum 1988	5103
LD33901417.las	NAD83 (National Spatial Reference System 2011)	1116	North American Vertical Datum 1988	5103
LD33901420.las	NAD83 (National Spatial Reference System 2011)	1116	North American Vertical Datum 1988	5103
LD33901423.las	NAD83 (National Spatial Reference System 2011)	1116	North American Vertical Datum 1988	5103

DPH-4 Report on Datums (Tiled Data) - continued

File	Horizontal Datum	EPSG Code	Vertical Datum	EPSG Code
LD33901426.las	NAD83 (National Spatial Reference System 2011)	1116	North American Vertical Datum 1988	5103
LD33901429.las	NAD83 (National Spatial Reference System 2011)	1116	North American Vertical Datum 1988	5103
LD33901432.las	NAD83 (National Spatial Reference System 2011)	1116	North American Vertical Datum 1988	5103
LD33901435.las	NAD83 (National Spatial Reference System 2011)	1116	North American Vertical Datum 1988	5103
LD33901438.las	NAD83 (National Spatial Reference System 2011)	1116	North American Vertical Datum 1988	5103
LD33901441.las	NAD83 (National Spatial Reference System 2011)	1116	North American Vertical Datum 1988	5103
LD33901444.las	NAD83 (National Spatial Reference System 2011)	1116	North American Vertical Datum 1988	5103
LD33901447.las	NAD83 (National Spatial Reference System 2011)	1116	North American Vertical Datum 1988	5103
LD33901450.las	NAD83 (National Spatial Reference System 2011)	1116	North American Vertical Datum 1988	5103
LD33901453.las	NAD83 (National Spatial Reference System 2011)	1116	North American Vertical Datum 1988	5103
LD33901456.las	NAD83 (National Spatial Reference System 2011)	1116	North American Vertical Datum 1988	5103
LD33901459.las	NAD83 (National Spatial Reference System 2011)	1116	North American Vertical Datum 1988	5103
LD33901462.las	NAD83 (National Spatial Reference System 2011)	1116	North American Vertical Datum 1988	5103
LD33901465.las	NAD83 (National Spatial Reference System 2011)	1116	North American Vertical Datum 1988	5103
LD33901468.las	NAD83 (National Spatial Reference System 2011)	1116	North American Vertical Datum 1988	5103
LD33901471.las	NAD83 (National Spatial Reference System 2011)	1116	North American Vertical Datum 1988	5103
LD33901474.las	NAD83 (National Spatial Reference System 2011)	1116	North American Vertical Datum 1988	5103
LD33901477.las	NAD83 (National Spatial Reference System 2011)	1116	North American Vertical Datum 1988	5103
LD33901480.las	NAD83 (National Spatial Reference System 2011)	1116	North American Vertical Datum 1988	5103
LD33901483.las	NAD83 (National Spatial Reference System 2011)	1116	North American Vertical Datum 1988	5103
LD33901486.las	NAD83 (National Spatial Reference System 2011)	1116	North American Vertical Datum 1988	5103
LD33901489.las	NAD83 (National Spatial Reference System 2011)	1116	North American Vertical Datum 1988	5103
LD33901492.las	NAD83 (National Spatial Reference System 2011)	1116	North American Vertical Datum 1988	5103
LD33901495.las	NAD83 (National Spatial Reference System 2011)	1116	North American Vertical Datum 1988	5103
LD33901498.las	NAD83 (National Spatial Reference System 2011)	1116	North American Vertical Datum 1988	5103
LD33901501.las	NAD83 (National Spatial Reference System 2011)	1116	North American Vertical Datum 1988	5103
LD33901504.las	NAD83 (National Spatial Reference System 2011)	1116	North American Vertical Datum 1988	5103
LD33901507.las	NAD83 (National Spatial Reference System 2011)	1116	North American Vertical Datum 1988	5103
LD33901510.las	NAD83 (National Spatial Reference System 2011)	1116	North American Vertical Datum 1988	5103
LD33901513.las	NAD83 (National Spatial Reference System 2011)	1116	North American Vertical Datum 1988	5103
LD33901516.las	NAD83 (National Spatial Reference System 2011)	1116	North American Vertical Datum 1988	5103
LD33901519.las	NAD83 (National Spatial Reference System 2011)	1116	North American Vertical Datum 1988	5103
LD33901522.las	NAD83 (National Spatial Reference System 2011)	1116	North American Vertical Datum 1988	5103
LD33901525.las	NAD83 (National Spatial Reference System 2011)	1116	North American Vertical Datum 1988	5103

DPH-4 Report on Datums (Tiled Data) - continued

File	Horizontal Datum	EPSG Code	Vertical Datum	EPSG Code
LD33901528.las	NAD83 (National Spatial Reference System 2011)	1116	North American Vertical Datum 1988	5103
LD33901531.las	NAD83 (National Spatial Reference System 2011)	1116	North American Vertical Datum 1988	5103
LD33901534.las	NAD83 (National Spatial Reference System 2011)	1116	North American Vertical Datum 1988	5103
LD33901537.las	NAD83 (National Spatial Reference System 2011)	1116	North American Vertical Datum 1988	5103
LD33901540.las	NAD83 (National Spatial Reference System 2011)	1116	North American Vertical Datum 1988	5103
LD33901543.las	NAD83 (National Spatial Reference System 2011)	1116	North American Vertical Datum 1988	5103
LD33901546.las	NAD83 (National Spatial Reference System 2011)	1116	North American Vertical Datum 1988	5103
LD33901549.las	NAD83 (National Spatial Reference System 2011)	1116	North American Vertical Datum 1988	5103
LD33901552.las	NAD83 (National Spatial Reference System 2011)	1116	North American Vertical Datum 1988	5103
LD33901555.las	NAD83 (National Spatial Reference System 2011)	1116	North American Vertical Datum 1988	5103
LD33901558.las	NAD83 (National Spatial Reference System 2011)	1116	North American Vertical Datum 1988	5103
LD33901561.las	NAD83 (National Spatial Reference System 2011)	1116	North American Vertical Datum 1988	5103
LD33901564.las	NAD83 (National Spatial Reference System 2011)	1116	North American Vertical Datum 1988	5103
LD33901567.las	NAD83 (National Spatial Reference System 2011)	1116	North American Vertical Datum 1988	5103
LD33901570.las	NAD83 (National Spatial Reference System 2011)	1116	North American Vertical Datum 1988	5103
LD33901573.las	NAD83 (National Spatial Reference System 2011)	1116	North American Vertical Datum 1988	5103
LD33901576.las	NAD83 (National Spatial Reference System 2011)	1116	North American Vertical Datum 1988	5103
LD33901579.las	NAD83 (National Spatial Reference System 2011)	1116	North American Vertical Datum 1988	5103
LD33901582.las	NAD83 (National Spatial Reference System 2011)	1116	North American Vertical Datum 1988	5103
LD33901585.las	NAD83 (National Spatial Reference System 2011)	1116	North American Vertical Datum 1988	5103
LD33901588.las	NAD83 (National Spatial Reference System 2011)	1116	North American Vertical Datum 1988	5103
LD33901591.las	NAD83 (National Spatial Reference System 2011)	1116	North American Vertical Datum 1988	5103
LD33901594.las	NAD83 (National Spatial Reference System 2011)	1116	North American Vertical Datum 1988	5103
LD33901597.las	NAD83 (National Spatial Reference System 2011)	1116	North American Vertical Datum 1988	5103
LD33901600.las	NAD83 (National Spatial Reference System 2011)	1116	North American Vertical Datum 1988	5103
LD33901603.las	NAD83 (National Spatial Reference System 2011)	1116	North American Vertical Datum 1988	5103
LD33901606.las	NAD83 (National Spatial Reference System 2011)	1116	North American Vertical Datum 1988	5103
LD33901609.las	NAD83 (National Spatial Reference System 2011)	1116	North American Vertical Datum 1988	5103
LD33931396.las	NAD83 (National Spatial Reference System 2011)	1116	North American Vertical Datum 1988	5103
LD33931399.las	NAD83 (National Spatial Reference System 2011)	1116	North American Vertical Datum 1988	5103
LD33931402.las	NAD83 (National Spatial Reference System 2011)	1116	North American Vertical Datum 1988	5103
LD33931405.las	NAD83 (National Spatial Reference System 2011)	1116	North American Vertical Datum 1988	5103
LD33931408.las	NAD83 (National Spatial Reference System 2011)	1116	North American Vertical Datum 1988	5103
LD33931411.las	NAD83 (National Spatial Reference System 2011)	1116	North American Vertical Datum 1988	5103

DPH-4 Report on Datums (Tiled Data) - continued

File	Horizontal Datum	EPSG Code	Vertical Datum	EPSG Code
LD33931414.las	NAD83 (National Spatial Reference System 2011)	1116	North American Vertical Datum 1988	5103
LD33931417.las	NAD83 (National Spatial Reference System 2011)	1116	North American Vertical Datum 1988	5103
LD33931420.las	NAD83 (National Spatial Reference System 2011)	1116	North American Vertical Datum 1988	5103
LD33931423.las	NAD83 (National Spatial Reference System 2011)	1116	North American Vertical Datum 1988	5103
LD33931426.las	NAD83 (National Spatial Reference System 2011)	1116	North American Vertical Datum 1988	5103
LD33931429.las	NAD83 (National Spatial Reference System 2011)	1116	North American Vertical Datum 1988	5103
LD33931432.las	NAD83 (National Spatial Reference System 2011)	1116	North American Vertical Datum 1988	5103
LD33931435.las	NAD83 (National Spatial Reference System 2011)	1116	North American Vertical Datum 1988	5103
LD33931438.las	NAD83 (National Spatial Reference System 2011)	1116	North American Vertical Datum 1988	5103
LD33931441.las	NAD83 (National Spatial Reference System 2011)	1116	North American Vertical Datum 1988	5103
LD33931444.las	NAD83 (National Spatial Reference System 2011)	1116	North American Vertical Datum 1988	5103
LD33931447.las	NAD83 (National Spatial Reference System 2011)	1116	North American Vertical Datum 1988	5103
LD33931450.las	NAD83 (National Spatial Reference System 2011)	1116	North American Vertical Datum 1988	5103
LD33931453.las	NAD83 (National Spatial Reference System 2011)	1116	North American Vertical Datum 1988	5103
LD33931456.las	NAD83 (National Spatial Reference System 2011)	1116	North American Vertical Datum 1988	5103
LD33931459.las	NAD83 (National Spatial Reference System 2011)	1116	North American Vertical Datum 1988	5103
LD33931462.las	NAD83 (National Spatial Reference System 2011)	1116	North American Vertical Datum 1988	5103
LD33931465.las	NAD83 (National Spatial Reference System 2011)	1116	North American Vertical Datum 1988	5103
LD33931468.las	NAD83 (National Spatial Reference System 2011)	1116	North American Vertical Datum 1988	5103
LD33931471.las	NAD83 (National Spatial Reference System 2011)	1116	North American Vertical Datum 1988	5103
LD33931474.las	NAD83 (National Spatial Reference System 2011)	1116	North American Vertical Datum 1988	5103
LD33931477.las	NAD83 (National Spatial Reference System 2011)	1116	North American Vertical Datum 1988	5103
LD33931480.las	NAD83 (National Spatial Reference System 2011)	1116	North American Vertical Datum 1988	5103
LD33931483.las	NAD83 (National Spatial Reference System 2011)	1116	North American Vertical Datum 1988	5103
LD33931486.las	NAD83 (National Spatial Reference System 2011)	1116	North American Vertical Datum 1988	5103
LD33931489.las	NAD83 (National Spatial Reference System 2011)	1116	North American Vertical Datum 1988	5103
LD33931492.las	NAD83 (National Spatial Reference System 2011)	1116	North American Vertical Datum 1988	5103
LD33931495.las	NAD83 (National Spatial Reference System 2011)	1116	North American Vertical Datum 1988	5103
LD33931498.las	NAD83 (National Spatial Reference System 2011)	1116	North American Vertical Datum 1988	5103
LD33931501.las	NAD83 (National Spatial Reference System 2011)	1116	North American Vertical Datum 1988	5103
LD33931504.las	NAD83 (National Spatial Reference System 2011)	1116	North American Vertical Datum 1988	5103
LD33931507.las	NAD83 (National Spatial Reference System 2011)	1116	North American Vertical Datum 1988	5103
LD33931510.las	NAD83 (National Spatial Reference System 2011)	1116	North American Vertical Datum 1988	5103
LD33931513.las	NAD83 (National Spatial Reference System 2011)	1116	North American Vertical Datum 1988	5103

DPH-4 Report on Datums (Tiled Data) - continued

File	Horizontal Datum	EPSG Code	Vertical Datum	EPSG Code
LD33931516.las	NAD83 (National Spatial Reference System 2011)	1116	North American Vertical Datum 1988	5103
LD33931519.las	NAD83 (National Spatial Reference System 2011)	1116	North American Vertical Datum 1988	5103
LD33931522.las	NAD83 (National Spatial Reference System 2011)	1116	North American Vertical Datum 1988	5103
LD33931525.las	NAD83 (National Spatial Reference System 2011)	1116	North American Vertical Datum 1988	5103
LD33931528.las	NAD83 (National Spatial Reference System 2011)	1116	North American Vertical Datum 1988	5103
LD33931531.las	NAD83 (National Spatial Reference System 2011)	1116	North American Vertical Datum 1988	5103
LD33931534.las	NAD83 (National Spatial Reference System 2011)	1116	North American Vertical Datum 1988	5103
LD33931537.las	NAD83 (National Spatial Reference System 2011)	1116	North American Vertical Datum 1988	5103
LD33931540.las	NAD83 (National Spatial Reference System 2011)	1116	North American Vertical Datum 1988	5103
LD33931543.las	NAD83 (National Spatial Reference System 2011)	1116	North American Vertical Datum 1988	5103
LD33931546.las	NAD83 (National Spatial Reference System 2011)	1116	North American Vertical Datum 1988	5103
LD33931549.las	NAD83 (National Spatial Reference System 2011)	1116	North American Vertical Datum 1988	5103
LD33931552.las	NAD83 (National Spatial Reference System 2011)	1116	North American Vertical Datum 1988	5103
LD33931555.las	NAD83 (National Spatial Reference System 2011)	1116	North American Vertical Datum 1988	5103
LD33931558.las	NAD83 (National Spatial Reference System 2011)	1116	North American Vertical Datum 1988	5103
LD33931561.las	NAD83 (National Spatial Reference System 2011)	1116	North American Vertical Datum 1988	5103
LD33931564.las	NAD83 (National Spatial Reference System 2011)	1116	North American Vertical Datum 1988	5103
LD33931567.las	NAD83 (National Spatial Reference System 2011)	1116	North American Vertical Datum 1988	5103
LD33931570.las	NAD83 (National Spatial Reference System 2011)	1116	North American Vertical Datum 1988	5103
LD33931573.las	NAD83 (National Spatial Reference System 2011)	1116	North American Vertical Datum 1988	5103
LD33931576.las	NAD83 (National Spatial Reference System 2011)	1116	North American Vertical Datum 1988	5103
LD33931579.las	NAD83 (National Spatial Reference System 2011)	1116	North American Vertical Datum 1988	5103
LD33931582.las	NAD83 (National Spatial Reference System 2011)	1116	North American Vertical Datum 1988	5103
LD33931585.las	NAD83 (National Spatial Reference System 2011)	1116	North American Vertical Datum 1988	5103
LD33931588.las	NAD83 (National Spatial Reference System 2011)	1116	North American Vertical Datum 1988	5103
LD33931591.las	NAD83 (National Spatial Reference System 2011)	1116	North American Vertical Datum 1988	5103
LD33931594.las	NAD83 (National Spatial Reference System 2011)	1116	North American Vertical Datum 1988	5103
LD33931597.las	NAD83 (National Spatial Reference System 2011)	1116	North American Vertical Datum 1988	5103
LD33931600.las	NAD83 (National Spatial Reference System 2011)	1116	North American Vertical Datum 1988	5103
LD33931603.las	NAD83 (National Spatial Reference System 2011)	1116	North American Vertical Datum 1988	5103
LD33931606.las	NAD83 (National Spatial Reference System 2011)	1116	North American Vertical Datum 1988	5103
LD33931609.las	NAD83 (National Spatial Reference System 2011)	1116	North American Vertical Datum 1988	5103
LD33961396.las	NAD83 (National Spatial Reference System 2011)	1116	North American Vertical Datum 1988	5103
LD33961399.las	NAD83 (National Spatial Reference System 2011)	1116	North American Vertical Datum 1988	5103

DPH-4 Report on Datums (Tiled Data) - continued

File	Horizontal Datum	EPSG Code	Vertical Datum	EPSG Code
LD33961402.las	NAD83 (National Spatial Reference System 2011)	1116	North American Vertical Datum 1988	5103
LD33961405.las	NAD83 (National Spatial Reference System 2011)	1116	North American Vertical Datum 1988	5103
LD33961408.las	NAD83 (National Spatial Reference System 2011)	1116	North American Vertical Datum 1988	5103
LD33961411.las	NAD83 (National Spatial Reference System 2011)	1116	North American Vertical Datum 1988	5103
LD33961414.las	NAD83 (National Spatial Reference System 2011)	1116	North American Vertical Datum 1988	5103
LD33961417.las	NAD83 (National Spatial Reference System 2011)	1116	North American Vertical Datum 1988	5103
LD33961420.las	NAD83 (National Spatial Reference System 2011)	1116	North American Vertical Datum 1988	5103
LD33961423.las	NAD83 (National Spatial Reference System 2011)	1116	North American Vertical Datum 1988	5103
LD33961426.las	NAD83 (National Spatial Reference System 2011)	1116	North American Vertical Datum 1988	5103
LD33961429.las	NAD83 (National Spatial Reference System 2011)	1116	North American Vertical Datum 1988	5103
LD33961432.las	NAD83 (National Spatial Reference System 2011)	1116	North American Vertical Datum 1988	5103
LD33961435.las	NAD83 (National Spatial Reference System 2011)	1116	North American Vertical Datum 1988	5103
LD33961438.las	NAD83 (National Spatial Reference System 2011)	1116	North American Vertical Datum 1988	5103
LD33961441.las	NAD83 (National Spatial Reference System 2011)	1116	North American Vertical Datum 1988	5103
LD33961444.las	NAD83 (National Spatial Reference System 2011)	1116	North American Vertical Datum 1988	5103
LD33961447.las	NAD83 (National Spatial Reference System 2011)	1116	North American Vertical Datum 1988	5103
LD33961450.las	NAD83 (National Spatial Reference System 2011)	1116	North American Vertical Datum 1988	5103
LD33961453.las	NAD83 (National Spatial Reference System 2011)	1116	North American Vertical Datum 1988	5103
LD33961456.las	NAD83 (National Spatial Reference System 2011)	1116	North American Vertical Datum 1988	5103
LD33961459.las	NAD83 (National Spatial Reference System 2011)	1116	North American Vertical Datum 1988	5103
LD33961462.las	NAD83 (National Spatial Reference System 2011)	1116	North American Vertical Datum 1988	5103
LD33961465.las	NAD83 (National Spatial Reference System 2011)	1116	North American Vertical Datum 1988	5103
LD33961468.las	NAD83 (National Spatial Reference System 2011)	1116	North American Vertical Datum 1988	5103
LD33961471.las	NAD83 (National Spatial Reference System 2011)	1116	North American Vertical Datum 1988	5103
LD33961474.las	NAD83 (National Spatial Reference System 2011)	1116	North American Vertical Datum 1988	5103
LD33961477.las	NAD83 (National Spatial Reference System 2011)	1116	North American Vertical Datum 1988	5103
LD33961480.las	NAD83 (National Spatial Reference System 2011)	1116	North American Vertical Datum 1988	5103
LD33961483.las	NAD83 (National Spatial Reference System 2011)	1116	North American Vertical Datum 1988	5103
LD33961486.las	NAD83 (National Spatial Reference System 2011)	1116	North American Vertical Datum 1988	5103
LD33961489.las	NAD83 (National Spatial Reference System 2011)	1116	North American Vertical Datum 1988	5103
LD33961492.las	NAD83 (National Spatial Reference System 2011)	1116	North American Vertical Datum 1988	5103
LD33961495.las	NAD83 (National Spatial Reference System 2011)	1116	North American Vertical Datum 1988	5103
LD33961498.las	NAD83 (National Spatial Reference System 2011)	1116	North American Vertical Datum 1988	5103
LD33961501.las	NAD83 (National Spatial Reference System 2011)	1116	North American Vertical Datum 1988	5103

DPH-4 Report on Datums (Tiled Data) - continued

File	Horizontal Datum	EPSG Code	Vertical Datum	EPSG Code
LD33961504.las	NAD83 (National Spatial Reference System 2011)	1116	North American Vertical Datum 1988	5103
LD33961507.las	NAD83 (National Spatial Reference System 2011)	1116	North American Vertical Datum 1988	5103
LD33961510.las	NAD83 (National Spatial Reference System 2011)	1116	North American Vertical Datum 1988	5103
LD33961513.las	NAD83 (National Spatial Reference System 2011)	1116	North American Vertical Datum 1988	5103
LD33961516.las	NAD83 (National Spatial Reference System 2011)	1116	North American Vertical Datum 1988	5103
LD33961519.las	NAD83 (National Spatial Reference System 2011)	1116	North American Vertical Datum 1988	5103
LD33961522.las	NAD83 (National Spatial Reference System 2011)	1116	North American Vertical Datum 1988	5103
LD33961525.las	NAD83 (National Spatial Reference System 2011)	1116	North American Vertical Datum 1988	5103
LD33961528.las	NAD83 (National Spatial Reference System 2011)	1116	North American Vertical Datum 1988	5103
LD33961531.las	NAD83 (National Spatial Reference System 2011)	1116	North American Vertical Datum 1988	5103
LD33961534.las	NAD83 (National Spatial Reference System 2011)	1116	North American Vertical Datum 1988	5103
LD33961537.las	NAD83 (National Spatial Reference System 2011)	1116	North American Vertical Datum 1988	5103
LD33961540.las	NAD83 (National Spatial Reference System 2011)	1116	North American Vertical Datum 1988	5103
LD33961543.las	NAD83 (National Spatial Reference System 2011)	1116	North American Vertical Datum 1988	5103
LD33961546.las	NAD83 (National Spatial Reference System 2011)	1116	North American Vertical Datum 1988	5103
LD33961549.las	NAD83 (National Spatial Reference System 2011)	1116	North American Vertical Datum 1988	5103
LD33961552.las	NAD83 (National Spatial Reference System 2011)	1116	North American Vertical Datum 1988	5103
LD33961555.las	NAD83 (National Spatial Reference System 2011)	1116	North American Vertical Datum 1988	5103
LD33961558.las	NAD83 (National Spatial Reference System 2011)	1116	North American Vertical Datum 1988	5103
LD33961561.las	NAD83 (National Spatial Reference System 2011)	1116	North American Vertical Datum 1988	5103
LD33961564.las	NAD83 (National Spatial Reference System 2011)	1116	North American Vertical Datum 1988	5103
LD33961567.las	NAD83 (National Spatial Reference System 2011)	1116	North American Vertical Datum 1988	5103
LD33961570.las	NAD83 (National Spatial Reference System 2011)	1116	North American Vertical Datum 1988	5103
LD33961573.las	NAD83 (National Spatial Reference System 2011)	1116	North American Vertical Datum 1988	5103
LD33961576.las	NAD83 (National Spatial Reference System 2011)	1116	North American Vertical Datum 1988	5103
LD33961579.las	NAD83 (National Spatial Reference System 2011)	1116	North American Vertical Datum 1988	5103
LD33961582.las	NAD83 (National Spatial Reference System 2011)	1116	North American Vertical Datum 1988	5103
LD33961585.las	NAD83 (National Spatial Reference System 2011)	1116	North American Vertical Datum 1988	5103
LD33961588.las	NAD83 (National Spatial Reference System 2011)	1116	North American Vertical Datum 1988	5103
LD33961591.las	NAD83 (National Spatial Reference System 2011)	1116	North American Vertical Datum 1988	5103
LD33961594.las	NAD83 (National Spatial Reference System 2011)	1116	North American Vertical Datum 1988	5103
LD33961597.las	NAD83 (National Spatial Reference System 2011)	1116	North American Vertical Datum 1988	5103
LD33961600.las	NAD83 (National Spatial Reference System 2011)	1116	North American Vertical Datum 1988	5103
LD33961603.las	NAD83 (National Spatial Reference System 2011)	1116	North American Vertical Datum 1988	5103

DPH-4 Report on Datums (Tiled Data) - continued

File	Horizontal Datum	EPSG Code	Vertical Datum	EPSG Code
LD33961606.las	NAD83 (National Spatial Reference System 2011)	1116	North American Vertical Datum 1988	5103
LD33961609.las	NAD83 (National Spatial Reference System 2011)	1116	North American Vertical Datum 1988	5103
LD33991396.las	NAD83 (National Spatial Reference System 2011)	1116	North American Vertical Datum 1988	5103
LD33991399.las	NAD83 (National Spatial Reference System 2011)	1116	North American Vertical Datum 1988	5103
LD33991402.las	NAD83 (National Spatial Reference System 2011)	1116	North American Vertical Datum 1988	5103
LD33991405.las	NAD83 (National Spatial Reference System 2011)	1116	North American Vertical Datum 1988	5103
LD33991408.las	NAD83 (National Spatial Reference System 2011)	1116	North American Vertical Datum 1988	5103
LD33991411.las	NAD83 (National Spatial Reference System 2011)	1116	North American Vertical Datum 1988	5103
LD33991414.las	NAD83 (National Spatial Reference System 2011)	1116	North American Vertical Datum 1988	5103
LD33991417.las	NAD83 (National Spatial Reference System 2011)	1116	North American Vertical Datum 1988	5103
LD33991420.las	NAD83 (National Spatial Reference System 2011)	1116	North American Vertical Datum 1988	5103
LD33991423.las	NAD83 (National Spatial Reference System 2011)	1116	North American Vertical Datum 1988	5103
LD33991426.las	NAD83 (National Spatial Reference System 2011)	1116	North American Vertical Datum 1988	5103
LD33991429.las	NAD83 (National Spatial Reference System 2011)	1116	North American Vertical Datum 1988	5103
LD33991432.las	NAD83 (National Spatial Reference System 2011)	1116	North American Vertical Datum 1988	5103
LD33991435.las	NAD83 (National Spatial Reference System 2011)	1116	North American Vertical Datum 1988	5103
LD33991438.las	NAD83 (National Spatial Reference System 2011)	1116	North American Vertical Datum 1988	5103
LD33991441.las	NAD83 (National Spatial Reference System 2011)	1116	North American Vertical Datum 1988	5103
LD33991444.las	NAD83 (National Spatial Reference System 2011)	1116	North American Vertical Datum 1988	5103
LD33991447.las	NAD83 (National Spatial Reference System 2011)	1116	North American Vertical Datum 1988	5103
LD33991450.las	NAD83 (National Spatial Reference System 2011)	1116	North American Vertical Datum 1988	5103
LD33991453.las	NAD83 (National Spatial Reference System 2011)	1116	North American Vertical Datum 1988	5103
LD33991456.las	NAD83 (National Spatial Reference System 2011)	1116	North American Vertical Datum 1988	5103
LD33991459.las	NAD83 (National Spatial Reference System 2011)	1116	North American Vertical Datum 1988	5103
LD33991462.las	NAD83 (National Spatial Reference System 2011)	1116	North American Vertical Datum 1988	5103
LD33991465.las	NAD83 (National Spatial Reference System 2011)	1116	North American Vertical Datum 1988	5103
LD33991468.las	NAD83 (National Spatial Reference System 2011)	1116	North American Vertical Datum 1988	5103
LD33991471.las	NAD83 (National Spatial Reference System 2011)	1116	North American Vertical Datum 1988	5103
LD33991474.las	NAD83 (National Spatial Reference System 2011)	1116	North American Vertical Datum 1988	5103
LD33991477.las	NAD83 (National Spatial Reference System 2011)	1116	North American Vertical Datum 1988	5103
LD33991480.las	NAD83 (National Spatial Reference System 2011)	1116	North American Vertical Datum 1988	5103
LD33991483.las	NAD83 (National Spatial Reference System 2011)	1116	North American Vertical Datum 1988	5103
LD33991486.las	NAD83 (National Spatial Reference System 2011)	1116	North American Vertical Datum 1988	5103
LD33991489.las	NAD83 (National Spatial Reference System 2011)	1116	North American Vertical Datum 1988	5103

DPH-4 Report on Datums (Tiled Data) - continued

File	Horizontal Datum	EPSG Code	Vertical Datum	EPSG Code
LD33991492.las	NAD83 (National Spatial Reference System 2011)	1116	North American Vertical Datum 1988	5103
LD33991495.las	NAD83 (National Spatial Reference System 2011)	1116	North American Vertical Datum 1988	5103
LD33991498.las	NAD83 (National Spatial Reference System 2011)	1116	North American Vertical Datum 1988	5103
LD33991501.las	NAD83 (National Spatial Reference System 2011)	1116	North American Vertical Datum 1988	5103
LD33991504.las	NAD83 (National Spatial Reference System 2011)	1116	North American Vertical Datum 1988	5103
LD33991507.las	NAD83 (National Spatial Reference System 2011)	1116	North American Vertical Datum 1988	5103
LD33991510.las	NAD83 (National Spatial Reference System 2011)	1116	North American Vertical Datum 1988	5103
LD33991513.las	NAD83 (National Spatial Reference System 2011)	1116	North American Vertical Datum 1988	5103
LD33991516.las	NAD83 (National Spatial Reference System 2011)	1116	North American Vertical Datum 1988	5103
LD33991519.las	NAD83 (National Spatial Reference System 2011)	1116	North American Vertical Datum 1988	5103
LD33991522.las	NAD83 (National Spatial Reference System 2011)	1116	North American Vertical Datum 1988	5103
LD33991525.las	NAD83 (National Spatial Reference System 2011)	1116	North American Vertical Datum 1988	5103
LD33991528.las	NAD83 (National Spatial Reference System 2011)	1116	North American Vertical Datum 1988	5103
LD33991531.las	NAD83 (National Spatial Reference System 2011)	1116	North American Vertical Datum 1988	5103
LD33991534.las	NAD83 (National Spatial Reference System 2011)	1116	North American Vertical Datum 1988	5103
LD33991537.las	NAD83 (National Spatial Reference System 2011)	1116	North American Vertical Datum 1988	5103
LD33991540.las	NAD83 (National Spatial Reference System 2011)	1116	North American Vertical Datum 1988	5103
LD33991543.las	NAD83 (National Spatial Reference System 2011)	1116	North American Vertical Datum 1988	5103
LD33991546.las	NAD83 (National Spatial Reference System 2011)	1116	North American Vertical Datum 1988	5103
LD33991549.las	NAD83 (National Spatial Reference System 2011)	1116	North American Vertical Datum 1988	5103
LD33991552.las	NAD83 (National Spatial Reference System 2011)	1116	North American Vertical Datum 1988	5103
LD33991555.las	NAD83 (National Spatial Reference System 2011)	1116	North American Vertical Datum 1988	5103
LD33991558.las	NAD83 (National Spatial Reference System 2011)	1116	North American Vertical Datum 1988	5103
LD33991561.las	NAD83 (National Spatial Reference System 2011)	1116	North American Vertical Datum 1988	5103
LD33991564.las	NAD83 (National Spatial Reference System 2011)	1116	North American Vertical Datum 1988	5103
LD33991567.las	NAD83 (National Spatial Reference System 2011)	1116	North American Vertical Datum 1988	5103
LD33991570.las	NAD83 (National Spatial Reference System 2011)	1116	North American Vertical Datum 1988	5103
LD33991573.las	NAD83 (National Spatial Reference System 2011)	1116	North American Vertical Datum 1988	5103
LD33991576.las	NAD83 (National Spatial Reference System 2011)	1116	North American Vertical Datum 1988	5103
LD33991579.las	NAD83 (National Spatial Reference System 2011)	1116	North American Vertical Datum 1988	5103
LD33991582.las	NAD83 (National Spatial Reference System 2011)	1116	North American Vertical Datum 1988	5103
LD33991585.las	NAD83 (National Spatial Reference System 2011)	1116	North American Vertical Datum 1988	5103
LD33991588.las	NAD83 (National Spatial Reference System 2011)	1116	North American Vertical Datum 1988	5103
LD33991591.las	NAD83 (National Spatial Reference System 2011)	1116	North American Vertical Datum 1988	5103

DPH-4 Report on Datums (Tiled Data) - continued

File	Horizontal Datum	EPSG Code	Vertical Datum	EPSG Code
LD33991594.las	NAD83 (National Spatial Reference System 2011)	1116	North American Vertical Datum 1988	5103
LD33991597.las	NAD83 (National Spatial Reference System 2011)	1116	North American Vertical Datum 1988	5103
LD33991600.las	NAD83 (National Spatial Reference System 2011)	1116	North American Vertical Datum 1988	5103
LD33991603.las	NAD83 (National Spatial Reference System 2011)	1116	North American Vertical Datum 1988	5103
LD33991606.las	NAD83 (National Spatial Reference System 2011)	1116	North American Vertical Datum 1988	5103
LD33991609.las	NAD83 (National Spatial Reference System 2011)	1116	North American Vertical Datum 1988	5103
LD34021396.las	NAD83 (National Spatial Reference System 2011)	1116	North American Vertical Datum 1988	5103
LD34021399.las	NAD83 (National Spatial Reference System 2011)	1116	North American Vertical Datum 1988	5103
LD34021402.las	NAD83 (National Spatial Reference System 2011)	1116	North American Vertical Datum 1988	5103
LD34021405.las	NAD83 (National Spatial Reference System 2011)	1116	North American Vertical Datum 1988	5103
LD34021408.las	NAD83 (National Spatial Reference System 2011)	1116	North American Vertical Datum 1988	5103
LD34021411.las	NAD83 (National Spatial Reference System 2011)	1116	North American Vertical Datum 1988	5103
LD34021414.las	NAD83 (National Spatial Reference System 2011)	1116	North American Vertical Datum 1988	5103
LD34021417.las	NAD83 (National Spatial Reference System 2011)	1116	North American Vertical Datum 1988	5103
LD34021420.las	NAD83 (National Spatial Reference System 2011)	1116	North American Vertical Datum 1988	5103
LD34021423.las	NAD83 (National Spatial Reference System 2011)	1116	North American Vertical Datum 1988	5103
LD34021426.las	NAD83 (National Spatial Reference System 2011)	1116	North American Vertical Datum 1988	5103
LD34021429.las	NAD83 (National Spatial Reference System 2011)	1116	North American Vertical Datum 1988	5103
LD34021432.las	NAD83 (National Spatial Reference System 2011)	1116	North American Vertical Datum 1988	5103
LD34021435.las	NAD83 (National Spatial Reference System 2011)	1116	North American Vertical Datum 1988	5103
LD34021438.las	NAD83 (National Spatial Reference System 2011)	1116	North American Vertical Datum 1988	5103
LD34021441.las	NAD83 (National Spatial Reference System 2011)	1116	North American Vertical Datum 1988	5103
LD34021444.las	NAD83 (National Spatial Reference System 2011)	1116	North American Vertical Datum 1988	5103
LD34021447.las	NAD83 (National Spatial Reference System 2011)	1116	North American Vertical Datum 1988	5103
LD34021450.las	NAD83 (National Spatial Reference System 2011)	1116	North American Vertical Datum 1988	5103
LD34021453.las	NAD83 (National Spatial Reference System 2011)	1116	North American Vertical Datum 1988	5103
LD34021456.las	NAD83 (National Spatial Reference System 2011)	1116	North American Vertical Datum 1988	5103
LD34021459.las	NAD83 (National Spatial Reference System 2011)	1116	North American Vertical Datum 1988	5103
LD34021462.las	NAD83 (National Spatial Reference System 2011)	1116	North American Vertical Datum 1988	5103
LD34021465.las	NAD83 (National Spatial Reference System 2011)	1116	North American Vertical Datum 1988	5103
LD34021468.las	NAD83 (National Spatial Reference System 2011)	1116	North American Vertical Datum 1988	5103
LD34021471.las	NAD83 (National Spatial Reference System 2011)	1116	North American Vertical Datum 1988	5103
LD34021474.las	NAD83 (National Spatial Reference System 2011)	1116	North American Vertical Datum 1988	5103
LD34021477.las	NAD83 (National Spatial Reference System 2011)	1116	North American Vertical Datum 1988	5103

DPH-4 Report on Datums (Tiled Data) - continued

File	Horizontal Datum	EPSG Code	Vertical Datum	EPSG Code
LD34021480.las	NAD83 (National Spatial Reference System 2011)	1116	North American Vertical Datum 1988	5103
LD34021483.las	NAD83 (National Spatial Reference System 2011)	1116	North American Vertical Datum 1988	5103
LD34021486.las	NAD83 (National Spatial Reference System 2011)	1116	North American Vertical Datum 1988	5103
LD34021489.las	NAD83 (National Spatial Reference System 2011)	1116	North American Vertical Datum 1988	5103
LD34021492.las	NAD83 (National Spatial Reference System 2011)	1116	North American Vertical Datum 1988	5103
LD34021495.las	NAD83 (National Spatial Reference System 2011)	1116	North American Vertical Datum 1988	5103
LD34021498.las	NAD83 (National Spatial Reference System 2011)	1116	North American Vertical Datum 1988	5103
LD34021501.las	NAD83 (National Spatial Reference System 2011)	1116	North American Vertical Datum 1988	5103
LD34021504.las	NAD83 (National Spatial Reference System 2011)	1116	North American Vertical Datum 1988	5103
LD34021507.las	NAD83 (National Spatial Reference System 2011)	1116	North American Vertical Datum 1988	5103
LD34021510.las	NAD83 (National Spatial Reference System 2011)	1116	North American Vertical Datum 1988	5103
LD34021513.las	NAD83 (National Spatial Reference System 2011)	1116	North American Vertical Datum 1988	5103
LD34021516.las	NAD83 (National Spatial Reference System 2011)	1116	North American Vertical Datum 1988	5103
LD34021519.las	NAD83 (National Spatial Reference System 2011)	1116	North American Vertical Datum 1988	5103
LD34021522.las	NAD83 (National Spatial Reference System 2011)	1116	North American Vertical Datum 1988	5103
LD34021525.las	NAD83 (National Spatial Reference System 2011)	1116	North American Vertical Datum 1988	5103
LD34021528.las	NAD83 (National Spatial Reference System 2011)	1116	North American Vertical Datum 1988	5103
LD34021531.las	NAD83 (National Spatial Reference System 2011)	1116	North American Vertical Datum 1988	5103
LD34021534.las	NAD83 (National Spatial Reference System 2011)	1116	North American Vertical Datum 1988	5103
LD34021537.las	NAD83 (National Spatial Reference System 2011)	1116	North American Vertical Datum 1988	5103
LD34021540.las	NAD83 (National Spatial Reference System 2011)	1116	North American Vertical Datum 1988	5103
LD34021543.las	NAD83 (National Spatial Reference System 2011)	1116	North American Vertical Datum 1988	5103
LD34021546.las	NAD83 (National Spatial Reference System 2011)	1116	North American Vertical Datum 1988	5103
LD34021549.las	NAD83 (National Spatial Reference System 2011)	1116	North American Vertical Datum 1988	5103
LD34021552.las	NAD83 (National Spatial Reference System 2011)	1116	North American Vertical Datum 1988	5103
LD34021555.las	NAD83 (National Spatial Reference System 2011)	1116	North American Vertical Datum 1988	5103
LD34021558.las	NAD83 (National Spatial Reference System 2011)	1116	North American Vertical Datum 1988	5103
LD34021561.las	NAD83 (National Spatial Reference System 2011)	1116	North American Vertical Datum 1988	5103
LD34021564.las	NAD83 (National Spatial Reference System 2011)	1116	North American Vertical Datum 1988	5103
LD34021567.las	NAD83 (National Spatial Reference System 2011)	1116	North American Vertical Datum 1988	5103
LD34021570.las	NAD83 (National Spatial Reference System 2011)	1116	North American Vertical Datum 1988	5103
LD34021573.las	NAD83 (National Spatial Reference System 2011)	1116	North American Vertical Datum 1988	5103
LD34021576.las	NAD83 (National Spatial Reference System 2011)	1116	North American Vertical Datum 1988	5103
LD34021579.las	NAD83 (National Spatial Reference System 2011)	1116	North American Vertical Datum 1988	5103

DPH-4 Report on Datums (Tiled Data) - continued

File	Horizontal Datum	EPSG Code	Vertical Datum	EPSG Code
LD34021582.las	NAD83 (National Spatial Reference System 2011)	1116	North American Vertical Datum 1988	5103
LD34021585.las	NAD83 (National Spatial Reference System 2011)	1116	North American Vertical Datum 1988	5103
LD34021588.las	NAD83 (National Spatial Reference System 2011)	1116	North American Vertical Datum 1988	5103
LD34021591.las	NAD83 (National Spatial Reference System 2011)	1116	North American Vertical Datum 1988	5103
LD34021594.las	NAD83 (National Spatial Reference System 2011)	1116	North American Vertical Datum 1988	5103
LD34021597.las	NAD83 (National Spatial Reference System 2011)	1116	North American Vertical Datum 1988	5103
LD34021600.las	NAD83 (National Spatial Reference System 2011)	1116	North American Vertical Datum 1988	5103
LD34021603.las	NAD83 (National Spatial Reference System 2011)	1116	North American Vertical Datum 1988	5103
LD34021606.las	NAD83 (National Spatial Reference System 2011)	1116	North American Vertical Datum 1988	5103
LD34021609.las	NAD83 (National Spatial Reference System 2011)	1116	North American Vertical Datum 1988	5103
LD34051396.las	NAD83 (National Spatial Reference System 2011)	1116	North American Vertical Datum 1988	5103
LD34051399.las	NAD83 (National Spatial Reference System 2011)	1116	North American Vertical Datum 1988	5103
LD34051402.las	NAD83 (National Spatial Reference System 2011)	1116	North American Vertical Datum 1988	5103
LD34051405.las	NAD83 (National Spatial Reference System 2011)	1116	North American Vertical Datum 1988	5103
LD34051408.las	NAD83 (National Spatial Reference System 2011)	1116	North American Vertical Datum 1988	5103
LD34051411.las	NAD83 (National Spatial Reference System 2011)	1116	North American Vertical Datum 1988	5103
LD34051414.las	NAD83 (National Spatial Reference System 2011)	1116	North American Vertical Datum 1988	5103
LD34051417.las	NAD83 (National Spatial Reference System 2011)	1116	North American Vertical Datum 1988	5103
LD34051420.las	NAD83 (National Spatial Reference System 2011)	1116	North American Vertical Datum 1988	5103
LD34051423.las	NAD83 (National Spatial Reference System 2011)	1116	North American Vertical Datum 1988	5103
LD34051426.las	NAD83 (National Spatial Reference System 2011)	1116	North American Vertical Datum 1988	5103
LD34051429.las	NAD83 (National Spatial Reference System 2011)	1116	North American Vertical Datum 1988	5103
LD34051432.las	NAD83 (National Spatial Reference System 2011)	1116	North American Vertical Datum 1988	5103
LD34051435.las	NAD83 (National Spatial Reference System 2011)	1116	North American Vertical Datum 1988	5103
LD34051438.las	NAD83 (National Spatial Reference System 2011)	1116	North American Vertical Datum 1988	5103
LD34051441.las	NAD83 (National Spatial Reference System 2011)	1116	North American Vertical Datum 1988	5103
LD34051444.las	NAD83 (National Spatial Reference System 2011)	1116	North American Vertical Datum 1988	5103
LD34051447.las	NAD83 (National Spatial Reference System 2011)	1116	North American Vertical Datum 1988	5103
LD34051450.las	NAD83 (National Spatial Reference System 2011)	1116	North American Vertical Datum 1988	5103
LD34051453.las	NAD83 (National Spatial Reference System 2011)	1116	North American Vertical Datum 1988	5103
LD34051456.las	NAD83 (National Spatial Reference System 2011)	1116	North American Vertical Datum 1988	5103
LD34051459.las	NAD83 (National Spatial Reference System 2011)	1116	North American Vertical Datum 1988	5103
LD34051462.las	NAD83 (National Spatial Reference System 2011)	1116	North American Vertical Datum 1988	5103
LD34051465.las	NAD83 (National Spatial Reference System 2011)	1116	North American Vertical Datum 1988	5103

DPH-4 Report on Datums (Tiled Data) - continued

File	Horizontal Datum	EPSG Code	Vertical Datum	EPSG Code
LD34051468.las	NAD83 (National Spatial Reference System 2011)	1116	North American Vertical Datum 1988	5103
LD34051471.las	NAD83 (National Spatial Reference System 2011)	1116	North American Vertical Datum 1988	5103
LD34051474.las	NAD83 (National Spatial Reference System 2011)	1116	North American Vertical Datum 1988	5103
LD34051477.las	NAD83 (National Spatial Reference System 2011)	1116	North American Vertical Datum 1988	5103
LD34051480.las	NAD83 (National Spatial Reference System 2011)	1116	North American Vertical Datum 1988	5103
LD34051483.las	NAD83 (National Spatial Reference System 2011)	1116	North American Vertical Datum 1988	5103
LD34051486.las	NAD83 (National Spatial Reference System 2011)	1116	North American Vertical Datum 1988	5103
LD34051489.las	NAD83 (National Spatial Reference System 2011)	1116	North American Vertical Datum 1988	5103
LD34051492.las	NAD83 (National Spatial Reference System 2011)	1116	North American Vertical Datum 1988	5103
LD34051495.las	NAD83 (National Spatial Reference System 2011)	1116	North American Vertical Datum 1988	5103
LD34051498.las	NAD83 (National Spatial Reference System 2011)	1116	North American Vertical Datum 1988	5103
LD34051501.las	NAD83 (National Spatial Reference System 2011)	1116	North American Vertical Datum 1988	5103
LD34051504.las	NAD83 (National Spatial Reference System 2011)	1116	North American Vertical Datum 1988	5103
LD34051507.las	NAD83 (National Spatial Reference System 2011)	1116	North American Vertical Datum 1988	5103
LD34051510.las	NAD83 (National Spatial Reference System 2011)	1116	North American Vertical Datum 1988	5103
LD34051513.las	NAD83 (National Spatial Reference System 2011)	1116	North American Vertical Datum 1988	5103
LD34051516.las	NAD83 (National Spatial Reference System 2011)	1116	North American Vertical Datum 1988	5103
LD34051519.las	NAD83 (National Spatial Reference System 2011)	1116	North American Vertical Datum 1988	5103
LD34051522.las	NAD83 (National Spatial Reference System 2011)	1116	North American Vertical Datum 1988	5103
LD34051525.las	NAD83 (National Spatial Reference System 2011)	1116	North American Vertical Datum 1988	5103
LD34051528.las	NAD83 (National Spatial Reference System 2011)	1116	North American Vertical Datum 1988	5103
LD34051531.las	NAD83 (National Spatial Reference System 2011)	1116	North American Vertical Datum 1988	5103
LD34051534.las	NAD83 (National Spatial Reference System 2011)	1116	North American Vertical Datum 1988	5103
LD34051537.las	NAD83 (National Spatial Reference System 2011)	1116	North American Vertical Datum 1988	5103
LD34051540.las	NAD83 (National Spatial Reference System 2011)	1116	North American Vertical Datum 1988	5103
LD34051543.las	NAD83 (National Spatial Reference System 2011)	1116	North American Vertical Datum 1988	5103
LD34051546.las	NAD83 (National Spatial Reference System 2011)	1116	North American Vertical Datum 1988	5103
LD34051549.las	NAD83 (National Spatial Reference System 2011)	1116	North American Vertical Datum 1988	5103
LD34051552.las	NAD83 (National Spatial Reference System 2011)	1116	North American Vertical Datum 1988	5103
LD34051555.las	NAD83 (National Spatial Reference System 2011)	1116	North American Vertical Datum 1988	5103
LD34051558.las	NAD83 (National Spatial Reference System 2011)	1116	North American Vertical Datum 1988	5103
LD34051561.las	NAD83 (National Spatial Reference System 2011)	1116	North American Vertical Datum 1988	5103
LD34051564.las	NAD83 (National Spatial Reference System 2011)	1116	North American Vertical Datum 1988	5103
LD34051567.las	NAD83 (National Spatial Reference System 2011)	1116	North American Vertical Datum 1988	5103

DPH-4 Report on Datums (Tiled Data) - continued

File	Horizontal Datum	EPSG Code	Vertical Datum	EPSG Code
LD34051570.las	NAD83 (National Spatial Reference System 2011)	1116	North American Vertical Datum 1988	5103
LD34051573.las	NAD83 (National Spatial Reference System 2011)	1116	North American Vertical Datum 1988	5103
LD34051576.las	NAD83 (National Spatial Reference System 2011)	1116	North American Vertical Datum 1988	5103
LD34051579.las	NAD83 (National Spatial Reference System 2011)	1116	North American Vertical Datum 1988	5103
LD34051582.las	NAD83 (National Spatial Reference System 2011)	1116	North American Vertical Datum 1988	5103
LD34051585.las	NAD83 (National Spatial Reference System 2011)	1116	North American Vertical Datum 1988	5103
LD34051588.las	NAD83 (National Spatial Reference System 2011)	1116	North American Vertical Datum 1988	5103
LD34051591.las	NAD83 (National Spatial Reference System 2011)	1116	North American Vertical Datum 1988	5103
LD34051594.las	NAD83 (National Spatial Reference System 2011)	1116	North American Vertical Datum 1988	5103
LD34051597.las	NAD83 (National Spatial Reference System 2011)	1116	North American Vertical Datum 1988	5103
LD34051600.las	NAD83 (National Spatial Reference System 2011)	1116	North American Vertical Datum 1988	5103
LD34051603.las	NAD83 (National Spatial Reference System 2011)	1116	North American Vertical Datum 1988	5103
LD34051606.las	NAD83 (National Spatial Reference System 2011)	1116	North American Vertical Datum 1988	5103
LD34051609.las	NAD83 (National Spatial Reference System 2011)	1116	North American Vertical Datum 1988	5103
LD34081396.las	NAD83 (National Spatial Reference System 2011)	1116	North American Vertical Datum 1988	5103
LD34081399.las	NAD83 (National Spatial Reference System 2011)	1116	North American Vertical Datum 1988	5103
LD34081402.las	NAD83 (National Spatial Reference System 2011)	1116	North American Vertical Datum 1988	5103
LD34081405.las	NAD83 (National Spatial Reference System 2011)	1116	North American Vertical Datum 1988	5103
LD34081408.las	NAD83 (National Spatial Reference System 2011)	1116	North American Vertical Datum 1988	5103
LD34081411.las	NAD83 (National Spatial Reference System 2011)	1116	North American Vertical Datum 1988	5103
LD34081414.las	NAD83 (National Spatial Reference System 2011)	1116	North American Vertical Datum 1988	5103
LD34081417.las	NAD83 (National Spatial Reference System 2011)	1116	North American Vertical Datum 1988	5103
LD34081420.las	NAD83 (National Spatial Reference System 2011)	1116	North American Vertical Datum 1988	5103
LD34081423.las	NAD83 (National Spatial Reference System 2011)	1116	North American Vertical Datum 1988	5103
LD34081426.las	NAD83 (National Spatial Reference System 2011)	1116	North American Vertical Datum 1988	5103
LD34081429.las	NAD83 (National Spatial Reference System 2011)	1116	North American Vertical Datum 1988	5103
LD34081432.las	NAD83 (National Spatial Reference System 2011)	1116	North American Vertical Datum 1988	5103
LD34081435.las	NAD83 (National Spatial Reference System 2011)	1116	North American Vertical Datum 1988	5103
LD34081438.las	NAD83 (National Spatial Reference System 2011)	1116	North American Vertical Datum 1988	5103
LD34081441.las	NAD83 (National Spatial Reference System 2011)	1116	North American Vertical Datum 1988	5103
LD34081444.las	NAD83 (National Spatial Reference System 2011)	1116	North American Vertical Datum 1988	5103
LD34081447.las	NAD83 (National Spatial Reference System 2011)	1116	North American Vertical Datum 1988	5103
LD34081450.las	NAD83 (National Spatial Reference System 2011)	1116	North American Vertical Datum 1988	5103
LD34081453.las	NAD83 (National Spatial Reference System 2011)	1116	North American Vertical Datum 1988	5103

DPH-4 Report on Datums (Tiled Data) - continued

File	Horizontal Datum	EPSG Code	Vertical Datum	EPSG Code
LD34081456.las	NAD83 (National Spatial Reference System 2011)	1116	North American Vertical Datum 1988	5103
LD34081459.las	NAD83 (National Spatial Reference System 2011)	1116	North American Vertical Datum 1988	5103
LD34081462.las	NAD83 (National Spatial Reference System 2011)	1116	North American Vertical Datum 1988	5103
LD34081465.las	NAD83 (National Spatial Reference System 2011)	1116	North American Vertical Datum 1988	5103
LD34081468.las	NAD83 (National Spatial Reference System 2011)	1116	North American Vertical Datum 1988	5103
LD34081471.las	NAD83 (National Spatial Reference System 2011)	1116	North American Vertical Datum 1988	5103
LD34081474.las	NAD83 (National Spatial Reference System 2011)	1116	North American Vertical Datum 1988	5103
LD34081477.las	NAD83 (National Spatial Reference System 2011)	1116	North American Vertical Datum 1988	5103
LD34081480.las	NAD83 (National Spatial Reference System 2011)	1116	North American Vertical Datum 1988	5103
LD34081483.las	NAD83 (National Spatial Reference System 2011)	1116	North American Vertical Datum 1988	5103
LD34081486.las	NAD83 (National Spatial Reference System 2011)	1116	North American Vertical Datum 1988	5103
LD34081489.las	NAD83 (National Spatial Reference System 2011)	1116	North American Vertical Datum 1988	5103
LD34081492.las	NAD83 (National Spatial Reference System 2011)	1116	North American Vertical Datum 1988	5103
LD34081495.las	NAD83 (National Spatial Reference System 2011)	1116	North American Vertical Datum 1988	5103
LD34081498.las	NAD83 (National Spatial Reference System 2011)	1116	North American Vertical Datum 1988	5103
LD34081501.las	NAD83 (National Spatial Reference System 2011)	1116	North American Vertical Datum 1988	5103
LD34081504.las	NAD83 (National Spatial Reference System 2011)	1116	North American Vertical Datum 1988	5103
LD34081507.las	NAD83 (National Spatial Reference System 2011)	1116	North American Vertical Datum 1988	5103
LD34081510.las	NAD83 (National Spatial Reference System 2011)	1116	North American Vertical Datum 1988	5103
LD34081513.las	NAD83 (National Spatial Reference System 2011)	1116	North American Vertical Datum 1988	5103
LD34081516.las	NAD83 (National Spatial Reference System 2011)	1116	North American Vertical Datum 1988	5103
LD34081519.las	NAD83 (National Spatial Reference System 2011)	1116	North American Vertical Datum 1988	5103
LD34081522.las	NAD83 (National Spatial Reference System 2011)	1116	North American Vertical Datum 1988	5103
LD34081525.las	NAD83 (National Spatial Reference System 2011)	1116	North American Vertical Datum 1988	5103
LD34081528.las	NAD83 (National Spatial Reference System 2011)	1116	North American Vertical Datum 1988	5103
LD34081531.las	NAD83 (National Spatial Reference System 2011)	1116	North American Vertical Datum 1988	5103
LD34081534.las	NAD83 (National Spatial Reference System 2011)	1116	North American Vertical Datum 1988	5103
LD34081537.las	NAD83 (National Spatial Reference System 2011)	1116	North American Vertical Datum 1988	5103
LD34081540.las	NAD83 (National Spatial Reference System 2011)	1116	North American Vertical Datum 1988	5103
LD34081543.las	NAD83 (National Spatial Reference System 2011)	1116	North American Vertical Datum 1988	5103
LD34081546.las	NAD83 (National Spatial Reference System 2011)	1116	North American Vertical Datum 1988	5103
LD34081549.las	NAD83 (National Spatial Reference System 2011)	1116	North American Vertical Datum 1988	5103
LD34081552.las	NAD83 (National Spatial Reference System 2011)	1116	North American Vertical Datum 1988	5103
LD34081555.las	NAD83 (National Spatial Reference System 2011)	1116	North American Vertical Datum 1988	5103

DPH-4 Report on Datums (Tiled Data) - continued

File	Horizontal Datum	EPSG Code	Vertical Datum	EPSG Code
LD34081558.las	NAD83 (National Spatial Reference System 2011)	1116	North American Vertical Datum 1988	5103
LD34081561.las	NAD83 (National Spatial Reference System 2011)	1116	North American Vertical Datum 1988	5103
LD34081564.las	NAD83 (National Spatial Reference System 2011)	1116	North American Vertical Datum 1988	5103
LD34081567.las	NAD83 (National Spatial Reference System 2011)	1116	North American Vertical Datum 1988	5103
LD34081570.las	NAD83 (National Spatial Reference System 2011)	1116	North American Vertical Datum 1988	5103
LD34081573.las	NAD83 (National Spatial Reference System 2011)	1116	North American Vertical Datum 1988	5103
LD34081576.las	NAD83 (National Spatial Reference System 2011)	1116	North American Vertical Datum 1988	5103
LD34081579.las	NAD83 (National Spatial Reference System 2011)	1116	North American Vertical Datum 1988	5103
LD34081582.las	NAD83 (National Spatial Reference System 2011)	1116	North American Vertical Datum 1988	5103
LD34081585.las	NAD83 (National Spatial Reference System 2011)	1116	North American Vertical Datum 1988	5103
LD34081588.las	NAD83 (National Spatial Reference System 2011)	1116	North American Vertical Datum 1988	5103
LD34081591.las	NAD83 (National Spatial Reference System 2011)	1116	North American Vertical Datum 1988	5103
LD34081594.las	NAD83 (National Spatial Reference System 2011)	1116	North American Vertical Datum 1988	5103
LD34081597.las	NAD83 (National Spatial Reference System 2011)	1116	North American Vertical Datum 1988	5103
LD34081600.las	NAD83 (National Spatial Reference System 2011)	1116	North American Vertical Datum 1988	5103
LD34081603.las	NAD83 (National Spatial Reference System 2011)	1116	North American Vertical Datum 1988	5103
LD34081606.las	NAD83 (National Spatial Reference System 2011)	1116	North American Vertical Datum 1988	5103
LD34081609.las	NAD83 (National Spatial Reference System 2011)	1116	North American Vertical Datum 1988	5103
LD34111396.las	NAD83 (National Spatial Reference System 2011)	1116	North American Vertical Datum 1988	5103
LD34111399.las	NAD83 (National Spatial Reference System 2011)	1116	North American Vertical Datum 1988	5103
LD34111402.las	NAD83 (National Spatial Reference System 2011)	1116	North American Vertical Datum 1988	5103
LD34111405.las	NAD83 (National Spatial Reference System 2011)	1116	North American Vertical Datum 1988	5103
LD34111408.las	NAD83 (National Spatial Reference System 2011)	1116	North American Vertical Datum 1988	5103
LD34111411.las	NAD83 (National Spatial Reference System 2011)	1116	North American Vertical Datum 1988	5103
LD34111414.las	NAD83 (National Spatial Reference System 2011)	1116	North American Vertical Datum 1988	5103
LD34111417.las	NAD83 (National Spatial Reference System 2011)	1116	North American Vertical Datum 1988	5103
LD34111420.las	NAD83 (National Spatial Reference System 2011)	1116	North American Vertical Datum 1988	5103
LD34111423.las	NAD83 (National Spatial Reference System 2011)	1116	North American Vertical Datum 1988	5103
LD34111426.las	NAD83 (National Spatial Reference System 2011)	1116	North American Vertical Datum 1988	5103
LD34111429.las	NAD83 (National Spatial Reference System 2011)	1116	North American Vertical Datum 1988	5103
LD34111432.las	NAD83 (National Spatial Reference System 2011)	1116	North American Vertical Datum 1988	5103
LD34111435.las	NAD83 (National Spatial Reference System 2011)	1116	North American Vertical Datum 1988	5103
LD34111438.las	NAD83 (National Spatial Reference System 2011)	1116	North American Vertical Datum 1988	5103
LD34111441.las	NAD83 (National Spatial Reference System 2011)	1116	North American Vertical Datum 1988	5103

DPH-4 Report on Datums (Tiled Data) - continued

File	Horizontal Datum	EPSG Code	Vertical Datum	EPSG Code
LD34111444.las	NAD83 (National Spatial Reference System 2011)	1116	North American Vertical Datum 1988	5103
LD34111447.las	NAD83 (National Spatial Reference System 2011)	1116	North American Vertical Datum 1988	5103
LD34111450.las	NAD83 (National Spatial Reference System 2011)	1116	North American Vertical Datum 1988	5103
LD34111453.las	NAD83 (National Spatial Reference System 2011)	1116	North American Vertical Datum 1988	5103
LD34111456.las	NAD83 (National Spatial Reference System 2011)	1116	North American Vertical Datum 1988	5103
LD34111459.las	NAD83 (National Spatial Reference System 2011)	1116	North American Vertical Datum 1988	5103
LD34111462.las	NAD83 (National Spatial Reference System 2011)	1116	North American Vertical Datum 1988	5103
LD34111465.las	NAD83 (National Spatial Reference System 2011)	1116	North American Vertical Datum 1988	5103
LD34111468.las	NAD83 (National Spatial Reference System 2011)	1116	North American Vertical Datum 1988	5103
LD34111471.las	NAD83 (National Spatial Reference System 2011)	1116	North American Vertical Datum 1988	5103
LD34111474.las	NAD83 (National Spatial Reference System 2011)	1116	North American Vertical Datum 1988	5103
LD34111477.las	NAD83 (National Spatial Reference System 2011)	1116	North American Vertical Datum 1988	5103
LD34111480.las	NAD83 (National Spatial Reference System 2011)	1116	North American Vertical Datum 1988	5103
LD34111483.las	NAD83 (National Spatial Reference System 2011)	1116	North American Vertical Datum 1988	5103
LD34111486.las	NAD83 (National Spatial Reference System 2011)	1116	North American Vertical Datum 1988	5103
LD34111489.las	NAD83 (National Spatial Reference System 2011)	1116	North American Vertical Datum 1988	5103
LD34111492.las	NAD83 (National Spatial Reference System 2011)	1116	North American Vertical Datum 1988	5103
LD34111495.las	NAD83 (National Spatial Reference System 2011)	1116	North American Vertical Datum 1988	5103
LD34111498.las	NAD83 (National Spatial Reference System 2011)	1116	North American Vertical Datum 1988	5103
LD34111501.las	NAD83 (National Spatial Reference System 2011)	1116	North American Vertical Datum 1988	5103
LD34111504.las	NAD83 (National Spatial Reference System 2011)	1116	North American Vertical Datum 1988	5103
LD34111507.las	NAD83 (National Spatial Reference System 2011)	1116	North American Vertical Datum 1988	5103
LD34111510.las	NAD83 (National Spatial Reference System 2011)	1116	North American Vertical Datum 1988	5103
LD34111513.las	NAD83 (National Spatial Reference System 2011)	1116	North American Vertical Datum 1988	5103
LD34111516.las	NAD83 (National Spatial Reference System 2011)	1116	North American Vertical Datum 1988	5103
LD34111519.las	NAD83 (National Spatial Reference System 2011)	1116	North American Vertical Datum 1988	5103
LD34111522.las	NAD83 (National Spatial Reference System 2011)	1116	North American Vertical Datum 1988	5103
LD34111525.las	NAD83 (National Spatial Reference System 2011)	1116	North American Vertical Datum 1988	5103
LD34111528.las	NAD83 (National Spatial Reference System 2011)	1116	North American Vertical Datum 1988	5103
LD34111531.las	NAD83 (National Spatial Reference System 2011)	1116	North American Vertical Datum 1988	5103
LD34111534.las	NAD83 (National Spatial Reference System 2011)	1116	North American Vertical Datum 1988	5103
LD34111537.las	NAD83 (National Spatial Reference System 2011)	1116	North American Vertical Datum 1988	5103
LD34111540.las	NAD83 (National Spatial Reference System 2011)	1116	North American Vertical Datum 1988	5103
LD34111543.las	NAD83 (National Spatial Reference System 2011)	1116	North American Vertical Datum 1988	5103

DPH-4 Report on Datums (Tiled Data) - continued

File	Horizontal Datum	EPSG Code	Vertical Datum	EPSG Code
LD34111546.las	NAD83 (National Spatial Reference System 2011)	1116	North American Vertical Datum 1988	5103
LD34111549.las	NAD83 (National Spatial Reference System 2011)	1116	North American Vertical Datum 1988	5103
LD34111552.las	NAD83 (National Spatial Reference System 2011)	1116	North American Vertical Datum 1988	5103
LD34111555.las	NAD83 (National Spatial Reference System 2011)	1116	North American Vertical Datum 1988	5103
LD34111558.las	NAD83 (National Spatial Reference System 2011)	1116	North American Vertical Datum 1988	5103
LD34111561.las	NAD83 (National Spatial Reference System 2011)	1116	North American Vertical Datum 1988	5103
LD34111564.las	NAD83 (National Spatial Reference System 2011)	1116	North American Vertical Datum 1988	5103
LD34111567.las	NAD83 (National Spatial Reference System 2011)	1116	North American Vertical Datum 1988	5103
LD34111570.las	NAD83 (National Spatial Reference System 2011)	1116	North American Vertical Datum 1988	5103
LD34111573.las	NAD83 (National Spatial Reference System 2011)	1116	North American Vertical Datum 1988	5103
LD34111576.las	NAD83 (National Spatial Reference System 2011)	1116	North American Vertical Datum 1988	5103
LD34111579.las	NAD83 (National Spatial Reference System 2011)	1116	North American Vertical Datum 1988	5103
LD34111582.las	NAD83 (National Spatial Reference System 2011)	1116	North American Vertical Datum 1988	5103
LD34111585.las	NAD83 (National Spatial Reference System 2011)	1116	North American Vertical Datum 1988	5103
LD34111588.las	NAD83 (National Spatial Reference System 2011)	1116	North American Vertical Datum 1988	5103
LD34111591.las	NAD83 (National Spatial Reference System 2011)	1116	North American Vertical Datum 1988	5103
LD34111594.las	NAD83 (National Spatial Reference System 2011)	1116	North American Vertical Datum 1988	5103
LD34111597.las	NAD83 (National Spatial Reference System 2011)	1116	North American Vertical Datum 1988	5103
LD34111600.las	NAD83 (National Spatial Reference System 2011)	1116	North American Vertical Datum 1988	5103
LD34111603.las	NAD83 (National Spatial Reference System 2011)	1116	North American Vertical Datum 1988	5103
LD34111606.las	NAD83 (National Spatial Reference System 2011)	1116	North American Vertical Datum 1988	5103
LD34111609.las	NAD83 (National Spatial Reference System 2011)	1116	North American Vertical Datum 1988	5103
LD34141396.las	NAD83 (National Spatial Reference System 2011)	1116	North American Vertical Datum 1988	5103
LD34141399.las	NAD83 (National Spatial Reference System 2011)	1116	North American Vertical Datum 1988	5103
LD34141402.las	NAD83 (National Spatial Reference System 2011)	1116	North American Vertical Datum 1988	5103
LD34141405.las	NAD83 (National Spatial Reference System 2011)	1116	North American Vertical Datum 1988	5103
LD34141408.las	NAD83 (National Spatial Reference System 2011)	1116	North American Vertical Datum 1988	5103
LD34141411.las	NAD83 (National Spatial Reference System 2011)	1116	North American Vertical Datum 1988	5103
LD34141414.las	NAD83 (National Spatial Reference System 2011)	1116	North American Vertical Datum 1988	5103
LD34141417.las	NAD83 (National Spatial Reference System 2011)	1116	North American Vertical Datum 1988	5103
LD34141420.las	NAD83 (National Spatial Reference System 2011)	1116	North American Vertical Datum 1988	5103
LD34141423.las	NAD83 (National Spatial Reference System 2011)	1116	North American Vertical Datum 1988	5103
LD34141426.las	NAD83 (National Spatial Reference System 2011)	1116	North American Vertical Datum 1988	5103
LD34141429.las	NAD83 (National Spatial Reference System 2011)	1116	North American Vertical Datum 1988	5103

DPH-4 Report on Datums (Tiled Data) - continued

File	Horizontal Datum	EPSG Code	Vertical Datum	EPSG Code
LD34141432.las	NAD83 (National Spatial Reference System 2011)	1116	North American Vertical Datum 1988	5103
LD34141435.las	NAD83 (National Spatial Reference System 2011)	1116	North American Vertical Datum 1988	5103
LD34141438.las	NAD83 (National Spatial Reference System 2011)	1116	North American Vertical Datum 1988	5103
LD34141441.las	NAD83 (National Spatial Reference System 2011)	1116	North American Vertical Datum 1988	5103
LD34141444.las	NAD83 (National Spatial Reference System 2011)	1116	North American Vertical Datum 1988	5103
LD34141447.las	NAD83 (National Spatial Reference System 2011)	1116	North American Vertical Datum 1988	5103
LD34141450.las	NAD83 (National Spatial Reference System 2011)	1116	North American Vertical Datum 1988	5103
LD34141453.las	NAD83 (National Spatial Reference System 2011)	1116	North American Vertical Datum 1988	5103
LD34141456.las	NAD83 (National Spatial Reference System 2011)	1116	North American Vertical Datum 1988	5103
LD34141459.las	NAD83 (National Spatial Reference System 2011)	1116	North American Vertical Datum 1988	5103
LD34141462.las	NAD83 (National Spatial Reference System 2011)	1116	North American Vertical Datum 1988	5103
LD34141465.las	NAD83 (National Spatial Reference System 2011)	1116	North American Vertical Datum 1988	5103
LD34141468.las	NAD83 (National Spatial Reference System 2011)	1116	North American Vertical Datum 1988	5103
LD34141471.las	NAD83 (National Spatial Reference System 2011)	1116	North American Vertical Datum 1988	5103
LD34141474.las	NAD83 (National Spatial Reference System 2011)	1116	North American Vertical Datum 1988	5103
LD34141477.las	NAD83 (National Spatial Reference System 2011)	1116	North American Vertical Datum 1988	5103
LD34141480.las	NAD83 (National Spatial Reference System 2011)	1116	North American Vertical Datum 1988	5103
LD34141483.las	NAD83 (National Spatial Reference System 2011)	1116	North American Vertical Datum 1988	5103
LD34141486.las	NAD83 (National Spatial Reference System 2011)	1116	North American Vertical Datum 1988	5103
LD34141489.las	NAD83 (National Spatial Reference System 2011)	1116	North American Vertical Datum 1988	5103
LD34141492.las	NAD83 (National Spatial Reference System 2011)	1116	North American Vertical Datum 1988	5103
LD34141495.las	NAD83 (National Spatial Reference System 2011)	1116	North American Vertical Datum 1988	5103
LD34141498.las	NAD83 (National Spatial Reference System 2011)	1116	North American Vertical Datum 1988	5103
LD34141501.las	NAD83 (National Spatial Reference System 2011)	1116	North American Vertical Datum 1988	5103
LD34141504.las	NAD83 (National Spatial Reference System 2011)	1116	North American Vertical Datum 1988	5103
LD34141507.las	NAD83 (National Spatial Reference System 2011)	1116	North American Vertical Datum 1988	5103
LD34141510.las	NAD83 (National Spatial Reference System 2011)	1116	North American Vertical Datum 1988	5103
LD34141513.las	NAD83 (National Spatial Reference System 2011)	1116	North American Vertical Datum 1988	5103
LD34141516.las	NAD83 (National Spatial Reference System 2011)	1116	North American Vertical Datum 1988	5103
LD34141519.las	NAD83 (National Spatial Reference System 2011)	1116	North American Vertical Datum 1988	5103
LD34141522.las	NAD83 (National Spatial Reference System 2011)	1116	North American Vertical Datum 1988	5103
LD34141525.las	NAD83 (National Spatial Reference System 2011)	1116	North American Vertical Datum 1988	5103
LD34141528.las	NAD83 (National Spatial Reference System 2011)	1116	North American Vertical Datum 1988	5103
LD34141531.las	NAD83 (National Spatial Reference System 2011)	1116	North American Vertical Datum 1988	5103

DPH-4 Report on Datums (Tiled Data) - continued

File	Horizontal Datum	EPSG Code	Vertical Datum	EPSG Code
LD34141534.las	NAD83 (National Spatial Reference System 2011)	1116	North American Vertical Datum 1988	5103
LD34141537.las	NAD83 (National Spatial Reference System 2011)	1116	North American Vertical Datum 1988	5103
LD34141540.las	NAD83 (National Spatial Reference System 2011)	1116	North American Vertical Datum 1988	5103
LD34141543.las	NAD83 (National Spatial Reference System 2011)	1116	North American Vertical Datum 1988	5103
LD34141546.las	NAD83 (National Spatial Reference System 2011)	1116	North American Vertical Datum 1988	5103
LD34141549.las	NAD83 (National Spatial Reference System 2011)	1116	North American Vertical Datum 1988	5103
LD34141552.las	NAD83 (National Spatial Reference System 2011)	1116	North American Vertical Datum 1988	5103
LD34141555.las	NAD83 (National Spatial Reference System 2011)	1116	North American Vertical Datum 1988	5103
LD34141558.las	NAD83 (National Spatial Reference System 2011)	1116	North American Vertical Datum 1988	5103
LD34141561.las	NAD83 (National Spatial Reference System 2011)	1116	North American Vertical Datum 1988	5103
LD34141564.las	NAD83 (National Spatial Reference System 2011)	1116	North American Vertical Datum 1988	5103
LD34141567.las	NAD83 (National Spatial Reference System 2011)	1116	North American Vertical Datum 1988	5103
LD34141570.las	NAD83 (National Spatial Reference System 2011)	1116	North American Vertical Datum 1988	5103
LD34141573.las	NAD83 (National Spatial Reference System 2011)	1116	North American Vertical Datum 1988	5103
LD34141576.las	NAD83 (National Spatial Reference System 2011)	1116	North American Vertical Datum 1988	5103
LD34141579.las	NAD83 (National Spatial Reference System 2011)	1116	North American Vertical Datum 1988	5103
LD34141582.las	NAD83 (National Spatial Reference System 2011)	1116	North American Vertical Datum 1988	5103
LD34141585.las	NAD83 (National Spatial Reference System 2011)	1116	North American Vertical Datum 1988	5103
LD34141588.las	NAD83 (National Spatial Reference System 2011)	1116	North American Vertical Datum 1988	5103
LD34141591.las	NAD83 (National Spatial Reference System 2011)	1116	North American Vertical Datum 1988	5103
LD34141594.las	NAD83 (National Spatial Reference System 2011)	1116	North American Vertical Datum 1988	5103
LD34141597.las	NAD83 (National Spatial Reference System 2011)	1116	North American Vertical Datum 1988	5103
LD34141600.las	NAD83 (National Spatial Reference System 2011)	1116	North American Vertical Datum 1988	5103
LD34141603.las	NAD83 (National Spatial Reference System 2011)	1116	North American Vertical Datum 1988	5103
LD34141606.las	NAD83 (National Spatial Reference System 2011)	1116	North American Vertical Datum 1988	5103
LD34141609.las	NAD83 (National Spatial Reference System 2011)	1116	North American Vertical Datum 1988	5103
LD34171396.las	NAD83 (National Spatial Reference System 2011)	1116	North American Vertical Datum 1988	5103
LD34171399.las	NAD83 (National Spatial Reference System 2011)	1116	North American Vertical Datum 1988	5103
LD34171402.las	NAD83 (National Spatial Reference System 2011)	1116	North American Vertical Datum 1988	5103
LD34171405.las	NAD83 (National Spatial Reference System 2011)	1116	North American Vertical Datum 1988	5103
LD34171408.las	NAD83 (National Spatial Reference System 2011)	1116	North American Vertical Datum 1988	5103
LD34171411.las	NAD83 (National Spatial Reference System 2011)	1116	North American Vertical Datum 1988	5103
LD34171414.las	NAD83 (National Spatial Reference System 2011)	1116	North American Vertical Datum 1988	5103
LD34171417.las	NAD83 (National Spatial Reference System 2011)	1116	North American Vertical Datum 1988	5103

DPH-4 Report on Datums (Tiled Data) - continued

File	Horizontal Datum	EPSG Code	Vertical Datum	EPSG Code
LD34171420.las	NAD83 (National Spatial Reference System 2011)	1116	North American Vertical Datum 1988	5103
LD34171423.las	NAD83 (National Spatial Reference System 2011)	1116	North American Vertical Datum 1988	5103
LD34171426.las	NAD83 (National Spatial Reference System 2011)	1116	North American Vertical Datum 1988	5103
LD34171429.las	NAD83 (National Spatial Reference System 2011)	1116	North American Vertical Datum 1988	5103
LD34171432.las	NAD83 (National Spatial Reference System 2011)	1116	North American Vertical Datum 1988	5103
LD34171435.las	NAD83 (National Spatial Reference System 2011)	1116	North American Vertical Datum 1988	5103
LD34171438.las	NAD83 (National Spatial Reference System 2011)	1116	North American Vertical Datum 1988	5103
LD34171441.las	NAD83 (National Spatial Reference System 2011)	1116	North American Vertical Datum 1988	5103
LD34171444.las	NAD83 (National Spatial Reference System 2011)	1116	North American Vertical Datum 1988	5103
LD34171447.las	NAD83 (National Spatial Reference System 2011)	1116	North American Vertical Datum 1988	5103
LD34171450.las	NAD83 (National Spatial Reference System 2011)	1116	North American Vertical Datum 1988	5103
LD34171453.las	NAD83 (National Spatial Reference System 2011)	1116	North American Vertical Datum 1988	5103
LD34171456.las	NAD83 (National Spatial Reference System 2011)	1116	North American Vertical Datum 1988	5103
LD34171459.las	NAD83 (National Spatial Reference System 2011)	1116	North American Vertical Datum 1988	5103
LD34171462.las	NAD83 (National Spatial Reference System 2011)	1116	North American Vertical Datum 1988	5103
LD34171465.las	NAD83 (National Spatial Reference System 2011)	1116	North American Vertical Datum 1988	5103
LD34171468.las	NAD83 (National Spatial Reference System 2011)	1116	North American Vertical Datum 1988	5103
LD34171471.las	NAD83 (National Spatial Reference System 2011)	1116	North American Vertical Datum 1988	5103
LD34171474.las	NAD83 (National Spatial Reference System 2011)	1116	North American Vertical Datum 1988	5103
LD34171477.las	NAD83 (National Spatial Reference System 2011)	1116	North American Vertical Datum 1988	5103
LD34171480.las	NAD83 (National Spatial Reference System 2011)	1116	North American Vertical Datum 1988	5103
LD34171483.las	NAD83 (National Spatial Reference System 2011)	1116	North American Vertical Datum 1988	5103
LD34171486.las	NAD83 (National Spatial Reference System 2011)	1116	North American Vertical Datum 1988	5103
LD34171489.las	NAD83 (National Spatial Reference System 2011)	1116	North American Vertical Datum 1988	5103
LD34171492.las	NAD83 (National Spatial Reference System 2011)	1116	North American Vertical Datum 1988	5103
LD34171495.las	NAD83 (National Spatial Reference System 2011)	1116	North American Vertical Datum 1988	5103
LD34171498.las	NAD83 (National Spatial Reference System 2011)	1116	North American Vertical Datum 1988	5103
LD34171501.las	NAD83 (National Spatial Reference System 2011)	1116	North American Vertical Datum 1988	5103
LD34171504.las	NAD83 (National Spatial Reference System 2011)	1116	North American Vertical Datum 1988	5103
LD34171507.las	NAD83 (National Spatial Reference System 2011)	1116	North American Vertical Datum 1988	5103
LD34171510.las	NAD83 (National Spatial Reference System 2011)	1116	North American Vertical Datum 1988	5103
LD34171513.las	NAD83 (National Spatial Reference System 2011)	1116	North American Vertical Datum 1988	5103
LD34171516.las	NAD83 (National Spatial Reference System 2011)	1116	North American Vertical Datum 1988	5103
LD34171519.las	NAD83 (National Spatial Reference System 2011)	1116	North American Vertical Datum 1988	5103

DPH-4 Report on Datums (Tiled Data) - continued

File	Horizontal Datum	EPSG Code	Vertical Datum	EPSG Code
LD34171522.las	NAD83 (National Spatial Reference System 2011)	1116	North American Vertical Datum 1988	5103
LD34171525.las	NAD83 (National Spatial Reference System 2011)	1116	North American Vertical Datum 1988	5103
LD34171528.las	NAD83 (National Spatial Reference System 2011)	1116	North American Vertical Datum 1988	5103
LD34171531.las	NAD83 (National Spatial Reference System 2011)	1116	North American Vertical Datum 1988	5103
LD34171534.las	NAD83 (National Spatial Reference System 2011)	1116	North American Vertical Datum 1988	5103
LD34171537.las	NAD83 (National Spatial Reference System 2011)	1116	North American Vertical Datum 1988	5103
LD34171540.las	NAD83 (National Spatial Reference System 2011)	1116	North American Vertical Datum 1988	5103
LD34171543.las	NAD83 (National Spatial Reference System 2011)	1116	North American Vertical Datum 1988	5103
LD34171546.las	NAD83 (National Spatial Reference System 2011)	1116	North American Vertical Datum 1988	5103
LD34171549.las	NAD83 (National Spatial Reference System 2011)	1116	North American Vertical Datum 1988	5103
LD34171552.las	NAD83 (National Spatial Reference System 2011)	1116	North American Vertical Datum 1988	5103
LD34171555.las	NAD83 (National Spatial Reference System 2011)	1116	North American Vertical Datum 1988	5103
LD34171558.las	NAD83 (National Spatial Reference System 2011)	1116	North American Vertical Datum 1988	5103
LD34171561.las	NAD83 (National Spatial Reference System 2011)	1116	North American Vertical Datum 1988	5103
LD34171564.las	NAD83 (National Spatial Reference System 2011)	1116	North American Vertical Datum 1988	5103
LD34171567.las	NAD83 (National Spatial Reference System 2011)	1116	North American Vertical Datum 1988	5103
LD34171570.las	NAD83 (National Spatial Reference System 2011)	1116	North American Vertical Datum 1988	5103
LD34171573.las	NAD83 (National Spatial Reference System 2011)	1116	North American Vertical Datum 1988	5103
LD34171576.las	NAD83 (National Spatial Reference System 2011)	1116	North American Vertical Datum 1988	5103
LD34171579.las	NAD83 (National Spatial Reference System 2011)	1116	North American Vertical Datum 1988	5103
LD34171582.las	NAD83 (National Spatial Reference System 2011)	1116	North American Vertical Datum 1988	5103
LD34171585.las	NAD83 (National Spatial Reference System 2011)	1116	North American Vertical Datum 1988	5103
LD34171588.las	NAD83 (National Spatial Reference System 2011)	1116	North American Vertical Datum 1988	5103
LD34171591.las	NAD83 (National Spatial Reference System 2011)	1116	North American Vertical Datum 1988	5103
LD34171594.las	NAD83 (National Spatial Reference System 2011)	1116	North American Vertical Datum 1988	5103
LD34171597.las	NAD83 (National Spatial Reference System 2011)	1116	North American Vertical Datum 1988	5103
LD34171600.las	NAD83 (National Spatial Reference System 2011)	1116	North American Vertical Datum 1988	5103
LD34171603.las	NAD83 (National Spatial Reference System 2011)	1116	North American Vertical Datum 1988	5103
LD34171606.las	NAD83 (National Spatial Reference System 2011)	1116	North American Vertical Datum 1988	5103
LD34171609.las	NAD83 (National Spatial Reference System 2011)	1116	North American Vertical Datum 1988	5103
LD34201396.las	NAD83 (National Spatial Reference System 2011)	1116	North American Vertical Datum 1988	5103
LD34201399.las	NAD83 (National Spatial Reference System 2011)	1116	North American Vertical Datum 1988	5103
LD34201402.las	NAD83 (National Spatial Reference System 2011)	1116	North American Vertical Datum 1988	5103
LD34201405.las	NAD83 (National Spatial Reference System 2011)	1116	North American Vertical Datum 1988	5103

DPH-4 Report on Datums (Tiled Data) - continued

File	Horizontal Datum	EPSG Code	Vertical Datum	EPSG Code
LD34201408.las	NAD83 (National Spatial Reference System 2011)	1116	North American Vertical Datum 1988	5103
LD34201411.las	NAD83 (National Spatial Reference System 2011)	1116	North American Vertical Datum 1988	5103
LD34201414.las	NAD83 (National Spatial Reference System 2011)	1116	North American Vertical Datum 1988	5103
LD34201417.las	NAD83 (National Spatial Reference System 2011)	1116	North American Vertical Datum 1988	5103
LD34201420.las	NAD83 (National Spatial Reference System 2011)	1116	North American Vertical Datum 1988	5103
LD34201423.las	NAD83 (National Spatial Reference System 2011)	1116	North American Vertical Datum 1988	5103
LD34201426.las	NAD83 (National Spatial Reference System 2011)	1116	North American Vertical Datum 1988	5103
LD34201429.las	NAD83 (National Spatial Reference System 2011)	1116	North American Vertical Datum 1988	5103
LD34201432.las	NAD83 (National Spatial Reference System 2011)	1116	North American Vertical Datum 1988	5103
LD34201435.las	NAD83 (National Spatial Reference System 2011)	1116	North American Vertical Datum 1988	5103
LD34201438.las	NAD83 (National Spatial Reference System 2011)	1116	North American Vertical Datum 1988	5103
LD34201441.las	NAD83 (National Spatial Reference System 2011)	1116	North American Vertical Datum 1988	5103
LD34201444.las	NAD83 (National Spatial Reference System 2011)	1116	North American Vertical Datum 1988	5103
LD34201447.las	NAD83 (National Spatial Reference System 2011)	1116	North American Vertical Datum 1988	5103
LD34201450.las	NAD83 (National Spatial Reference System 2011)	1116	North American Vertical Datum 1988	5103
LD34201453.las	NAD83 (National Spatial Reference System 2011)	1116	North American Vertical Datum 1988	5103
LD34201456.las	NAD83 (National Spatial Reference System 2011)	1116	North American Vertical Datum 1988	5103
LD34201459.las	NAD83 (National Spatial Reference System 2011)	1116	North American Vertical Datum 1988	5103
LD34201462.las	NAD83 (National Spatial Reference System 2011)	1116	North American Vertical Datum 1988	5103
LD34201465.las	NAD83 (National Spatial Reference System 2011)	1116	North American Vertical Datum 1988	5103
LD34201468.las	NAD83 (National Spatial Reference System 2011)	1116	North American Vertical Datum 1988	5103
LD34201471.las	NAD83 (National Spatial Reference System 2011)	1116	North American Vertical Datum 1988	5103
LD34201474.las	NAD83 (National Spatial Reference System 2011)	1116	North American Vertical Datum 1988	5103
LD34201477.las	NAD83 (National Spatial Reference System 2011)	1116	North American Vertical Datum 1988	5103
LD34201480.las	NAD83 (National Spatial Reference System 2011)	1116	North American Vertical Datum 1988	5103
LD34201483.las	NAD83 (National Spatial Reference System 2011)	1116	North American Vertical Datum 1988	5103
LD34201486.las	NAD83 (National Spatial Reference System 2011)	1116	North American Vertical Datum 1988	5103
LD34201489.las	NAD83 (National Spatial Reference System 2011)	1116	North American Vertical Datum 1988	5103
LD34201492.las	NAD83 (National Spatial Reference System 2011)	1116	North American Vertical Datum 1988	5103
LD34201495.las	NAD83 (National Spatial Reference System 2011)	1116	North American Vertical Datum 1988	5103
LD34201498.las	NAD83 (National Spatial Reference System 2011)	1116	North American Vertical Datum 1988	5103
LD34201501.las	NAD83 (National Spatial Reference System 2011)	1116	North American Vertical Datum 1988	5103
LD34201504.las	NAD83 (National Spatial Reference System 2011)	1116	North American Vertical Datum 1988	5103
LD34201507.las	NAD83 (National Spatial Reference System 2011)	1116	North American Vertical Datum 1988	5103

DPH-4 Report on Datums (Tiled Data) - continued

File	Horizontal Datum	EPSG Code	Vertical Datum	EPSG Code
LD34201510.las	NAD83 (National Spatial Reference System 2011)	1116	North American Vertical Datum 1988	5103
LD34201513.las	NAD83 (National Spatial Reference System 2011)	1116	North American Vertical Datum 1988	5103
LD34201516.las	NAD83 (National Spatial Reference System 2011)	1116	North American Vertical Datum 1988	5103
LD34201519.las	NAD83 (National Spatial Reference System 2011)	1116	North American Vertical Datum 1988	5103
LD34201522.las	NAD83 (National Spatial Reference System 2011)	1116	North American Vertical Datum 1988	5103
LD34201525.las	NAD83 (National Spatial Reference System 2011)	1116	North American Vertical Datum 1988	5103
LD34201528.las	NAD83 (National Spatial Reference System 2011)	1116	North American Vertical Datum 1988	5103
LD34201531.las	NAD83 (National Spatial Reference System 2011)	1116	North American Vertical Datum 1988	5103
LD34201534.las	NAD83 (National Spatial Reference System 2011)	1116	North American Vertical Datum 1988	5103
LD34201537.las	NAD83 (National Spatial Reference System 2011)	1116	North American Vertical Datum 1988	5103
LD34201540.las	NAD83 (National Spatial Reference System 2011)	1116	North American Vertical Datum 1988	5103
LD34201543.las	NAD83 (National Spatial Reference System 2011)	1116	North American Vertical Datum 1988	5103
LD34201546.las	NAD83 (National Spatial Reference System 2011)	1116	North American Vertical Datum 1988	5103
LD34201549.las	NAD83 (National Spatial Reference System 2011)	1116	North American Vertical Datum 1988	5103
LD34201552.las	NAD83 (National Spatial Reference System 2011)	1116	North American Vertical Datum 1988	5103
LD34201555.las	NAD83 (National Spatial Reference System 2011)	1116	North American Vertical Datum 1988	5103
LD34201558.las	NAD83 (National Spatial Reference System 2011)	1116	North American Vertical Datum 1988	5103
LD34201561.las	NAD83 (National Spatial Reference System 2011)	1116	North American Vertical Datum 1988	5103
LD34201564.las	NAD83 (National Spatial Reference System 2011)	1116	North American Vertical Datum 1988	5103
LD34201567.las	NAD83 (National Spatial Reference System 2011)	1116	North American Vertical Datum 1988	5103
LD34201570.las	NAD83 (National Spatial Reference System 2011)	1116	North American Vertical Datum 1988	5103
LD34201573.las	NAD83 (National Spatial Reference System 2011)	1116	North American Vertical Datum 1988	5103
LD34201576.las	NAD83 (National Spatial Reference System 2011)	1116	North American Vertical Datum 1988	5103
LD34201579.las	NAD83 (National Spatial Reference System 2011)	1116	North American Vertical Datum 1988	5103
LD34201582.las	NAD83 (National Spatial Reference System 2011)	1116	North American Vertical Datum 1988	5103
LD34201585.las	NAD83 (National Spatial Reference System 2011)	1116	North American Vertical Datum 1988	5103
LD34201588.las	NAD83 (National Spatial Reference System 2011)	1116	North American Vertical Datum 1988	5103
LD34201591.las	NAD83 (National Spatial Reference System 2011)	1116	North American Vertical Datum 1988	5103
LD34201594.las	NAD83 (National Spatial Reference System 2011)	1116	North American Vertical Datum 1988	5103
LD34201597.las	NAD83 (National Spatial Reference System 2011)	1116	North American Vertical Datum 1988	5103
LD34201600.las	NAD83 (National Spatial Reference System 2011)	1116	North American Vertical Datum 1988	5103
LD34201603.las	NAD83 (National Spatial Reference System 2011)	1116	North American Vertical Datum 1988	5103
LD34201606.las	NAD83 (National Spatial Reference System 2011)	1116	North American Vertical Datum 1988	5103
LD34201609.las	NAD83 (National Spatial Reference System 2011)	1116	North American Vertical Datum 1988	5103

DPH-4 Report on Datums (Tiled Data) - continued

File	Horizontal Datum	EPSG Code	Vertical Datum	EPSG Code
LD34231396.las	NAD83 (National Spatial Reference System 2011)	1116	North American Vertical Datum 1988	5103
LD34231399.las	NAD83 (National Spatial Reference System 2011)	1116	North American Vertical Datum 1988	5103
LD34231402.las	NAD83 (National Spatial Reference System 2011)	1116	North American Vertical Datum 1988	5103
LD34231405.las	NAD83 (National Spatial Reference System 2011)	1116	North American Vertical Datum 1988	5103
LD34231408.las	NAD83 (National Spatial Reference System 2011)	1116	North American Vertical Datum 1988	5103
LD34231411.las	NAD83 (National Spatial Reference System 2011)	1116	North American Vertical Datum 1988	5103
LD34231414.las	NAD83 (National Spatial Reference System 2011)	1116	North American Vertical Datum 1988	5103
LD34231417.las	NAD83 (National Spatial Reference System 2011)	1116	North American Vertical Datum 1988	5103
LD34231420.las	NAD83 (National Spatial Reference System 2011)	1116	North American Vertical Datum 1988	5103
LD34231423.las	NAD83 (National Spatial Reference System 2011)	1116	North American Vertical Datum 1988	5103
LD34231426.las	NAD83 (National Spatial Reference System 2011)	1116	North American Vertical Datum 1988	5103
LD34231429.las	NAD83 (National Spatial Reference System 2011)	1116	North American Vertical Datum 1988	5103
LD34231432.las	NAD83 (National Spatial Reference System 2011)	1116	North American Vertical Datum 1988	5103
LD34231435.las	NAD83 (National Spatial Reference System 2011)	1116	North American Vertical Datum 1988	5103
LD34231438.las	NAD83 (National Spatial Reference System 2011)	1116	North American Vertical Datum 1988	5103
LD34231441.las	NAD83 (National Spatial Reference System 2011)	1116	North American Vertical Datum 1988	5103
LD34231444.las	NAD83 (National Spatial Reference System 2011)	1116	North American Vertical Datum 1988	5103
LD34231447.las	NAD83 (National Spatial Reference System 2011)	1116	North American Vertical Datum 1988	5103
LD34231450.las	NAD83 (National Spatial Reference System 2011)	1116	North American Vertical Datum 1988	5103
LD34231453.las	NAD83 (National Spatial Reference System 2011)	1116	North American Vertical Datum 1988	5103
LD34231456.las	NAD83 (National Spatial Reference System 2011)	1116	North American Vertical Datum 1988	5103
LD34231459.las	NAD83 (National Spatial Reference System 2011)	1116	North American Vertical Datum 1988	5103
LD34231462.las	NAD83 (National Spatial Reference System 2011)	1116	North American Vertical Datum 1988	5103
LD34231465.las	NAD83 (National Spatial Reference System 2011)	1116	North American Vertical Datum 1988	5103
LD34231468.las	NAD83 (National Spatial Reference System 2011)	1116	North American Vertical Datum 1988	5103
LD34231471.las	NAD83 (National Spatial Reference System 2011)	1116	North American Vertical Datum 1988	5103
LD34231474.las	NAD83 (National Spatial Reference System 2011)	1116	North American Vertical Datum 1988	5103
LD34231477.las	NAD83 (National Spatial Reference System 2011)	1116	North American Vertical Datum 1988	5103
LD34231480.las	NAD83 (National Spatial Reference System 2011)	1116	North American Vertical Datum 1988	5103
LD34231483.las	NAD83 (National Spatial Reference System 2011)	1116	North American Vertical Datum 1988	5103
LD34231486.las	NAD83 (National Spatial Reference System 2011)	1116	North American Vertical Datum 1988	5103
LD34231489.las	NAD83 (National Spatial Reference System 2011)	1116	North American Vertical Datum 1988	5103
LD34231492.las	NAD83 (National Spatial Reference System 2011)	1116	North American Vertical Datum 1988	5103
LD34231495.las	NAD83 (National Spatial Reference System 2011)	1116	North American Vertical Datum 1988	5103

DPH-4 Report on Datums (Tiled Data) - continued

File	Horizontal Datum	EPSG Code	Vertical Datum	EPSG Code
LD34231498.las	NAD83 (National Spatial Reference System 2011)	1116	North American Vertical Datum 1988	5103
LD34231501.las	NAD83 (National Spatial Reference System 2011)	1116	North American Vertical Datum 1988	5103
LD34231504.las	NAD83 (National Spatial Reference System 2011)	1116	North American Vertical Datum 1988	5103
LD34231507.las	NAD83 (National Spatial Reference System 2011)	1116	North American Vertical Datum 1988	5103
LD34231510.las	NAD83 (National Spatial Reference System 2011)	1116	North American Vertical Datum 1988	5103
LD34231513.las	NAD83 (National Spatial Reference System 2011)	1116	North American Vertical Datum 1988	5103
LD34231516.las	NAD83 (National Spatial Reference System 2011)	1116	North American Vertical Datum 1988	5103
LD34231519.las	NAD83 (National Spatial Reference System 2011)	1116	North American Vertical Datum 1988	5103
LD34231522.las	NAD83 (National Spatial Reference System 2011)	1116	North American Vertical Datum 1988	5103
LD34231525.las	NAD83 (National Spatial Reference System 2011)	1116	North American Vertical Datum 1988	5103
LD34231528.las	NAD83 (National Spatial Reference System 2011)	1116	North American Vertical Datum 1988	5103
LD34231531.las	NAD83 (National Spatial Reference System 2011)	1116	North American Vertical Datum 1988	5103
LD34231534.las	NAD83 (National Spatial Reference System 2011)	1116	North American Vertical Datum 1988	5103
LD34231537.las	NAD83 (National Spatial Reference System 2011)	1116	North American Vertical Datum 1988	5103
LD34231540.las	NAD83 (National Spatial Reference System 2011)	1116	North American Vertical Datum 1988	5103
LD34231543.las	NAD83 (National Spatial Reference System 2011)	1116	North American Vertical Datum 1988	5103
LD34231546.las	NAD83 (National Spatial Reference System 2011)	1116	North American Vertical Datum 1988	5103
LD34231549.las	NAD83 (National Spatial Reference System 2011)	1116	North American Vertical Datum 1988	5103
LD34231552.las	NAD83 (National Spatial Reference System 2011)	1116	North American Vertical Datum 1988	5103
LD34231555.las	NAD83 (National Spatial Reference System 2011)	1116	North American Vertical Datum 1988	5103
LD34231558.las	NAD83 (National Spatial Reference System 2011)	1116	North American Vertical Datum 1988	5103
LD34231561.las	NAD83 (National Spatial Reference System 2011)	1116	North American Vertical Datum 1988	5103
LD34231564.las	NAD83 (National Spatial Reference System 2011)	1116	North American Vertical Datum 1988	5103
LD34231567.las	NAD83 (National Spatial Reference System 2011)	1116	North American Vertical Datum 1988	5103
LD34231570.las	NAD83 (National Spatial Reference System 2011)	1116	North American Vertical Datum 1988	5103
LD34231573.las	NAD83 (National Spatial Reference System 2011)	1116	North American Vertical Datum 1988	5103
LD34231576.las	NAD83 (National Spatial Reference System 2011)	1116	North American Vertical Datum 1988	5103
LD34231579.las	NAD83 (National Spatial Reference System 2011)	1116	North American Vertical Datum 1988	5103
LD34231582.las	NAD83 (National Spatial Reference System 2011)	1116	North American Vertical Datum 1988	5103
LD34231585.las	NAD83 (National Spatial Reference System 2011)	1116	North American Vertical Datum 1988	5103
LD34231588.las	NAD83 (National Spatial Reference System 2011)	1116	North American Vertical Datum 1988	5103
LD34231591.las	NAD83 (National Spatial Reference System 2011)	1116	North American Vertical Datum 1988	5103
LD34231594.las	NAD83 (National Spatial Reference System 2011)	1116	North American Vertical Datum 1988	5103
LD34231597.las	NAD83 (National Spatial Reference System 2011)	1116	North American Vertical Datum 1988	5103

DPH-4 Report on Datums (Tiled Data) - continued

File	Horizontal Datum	EPSG Code	Vertical Datum	EPSG Code
LD34231600.las	NAD83 (National Spatial Reference System 2011)	1116	North American Vertical Datum 1988	5103
LD34231603.las	NAD83 (National Spatial Reference System 2011)	1116	North American Vertical Datum 1988	5103
LD34231606.las	NAD83 (National Spatial Reference System 2011)	1116	North American Vertical Datum 1988	5103
LD34231609.las	NAD83 (National Spatial Reference System 2011)	1116	North American Vertical Datum 1988	5103
LD34261396.las	NAD83 (National Spatial Reference System 2011)	1116	North American Vertical Datum 1988	5103
LD34261399.las	NAD83 (National Spatial Reference System 2011)	1116	North American Vertical Datum 1988	5103
LD34261402.las	NAD83 (National Spatial Reference System 2011)	1116	North American Vertical Datum 1988	5103
LD34261405.las	NAD83 (National Spatial Reference System 2011)	1116	North American Vertical Datum 1988	5103
LD34261408.las	NAD83 (National Spatial Reference System 2011)	1116	North American Vertical Datum 1988	5103
LD34261411.las	NAD83 (National Spatial Reference System 2011)	1116	North American Vertical Datum 1988	5103
LD34261414.las	NAD83 (National Spatial Reference System 2011)	1116	North American Vertical Datum 1988	5103
LD34261417.las	NAD83 (National Spatial Reference System 2011)	1116	North American Vertical Datum 1988	5103
LD34261420.las	NAD83 (National Spatial Reference System 2011)	1116	North American Vertical Datum 1988	5103
LD34261423.las	NAD83 (National Spatial Reference System 2011)	1116	North American Vertical Datum 1988	5103
LD34261426.las	NAD83 (National Spatial Reference System 2011)	1116	North American Vertical Datum 1988	5103
LD34261429.las	NAD83 (National Spatial Reference System 2011)	1116	North American Vertical Datum 1988	5103
LD34261432.las	NAD83 (National Spatial Reference System 2011)	1116	North American Vertical Datum 1988	5103
LD34261435.las	NAD83 (National Spatial Reference System 2011)	1116	North American Vertical Datum 1988	5103
LD34261438.las	NAD83 (National Spatial Reference System 2011)	1116	North American Vertical Datum 1988	5103
LD34261441.las	NAD83 (National Spatial Reference System 2011)	1116	North American Vertical Datum 1988	5103
LD34261444.las	NAD83 (National Spatial Reference System 2011)	1116	North American Vertical Datum 1988	5103
LD34261447.las	NAD83 (National Spatial Reference System 2011)	1116	North American Vertical Datum 1988	5103
LD34261450.las	NAD83 (National Spatial Reference System 2011)	1116	North American Vertical Datum 1988	5103
LD34261453.las	NAD83 (National Spatial Reference System 2011)	1116	North American Vertical Datum 1988	5103
LD34261456.las	NAD83 (National Spatial Reference System 2011)	1116	North American Vertical Datum 1988	5103
LD34261459.las	NAD83 (National Spatial Reference System 2011)	1116	North American Vertical Datum 1988	5103
LD34261462.las	NAD83 (National Spatial Reference System 2011)	1116	North American Vertical Datum 1988	5103
LD34261465.las	NAD83 (National Spatial Reference System 2011)	1116	North American Vertical Datum 1988	5103
LD34261468.las	NAD83 (National Spatial Reference System 2011)	1116	North American Vertical Datum 1988	5103
LD34261471.las	NAD83 (National Spatial Reference System 2011)	1116	North American Vertical Datum 1988	5103
LD34261474.las	NAD83 (National Spatial Reference System 2011)	1116	North American Vertical Datum 1988	5103
LD34261477.las	NAD83 (National Spatial Reference System 2011)	1116	North American Vertical Datum 1988	5103
LD34261480.las	NAD83 (National Spatial Reference System 2011)	1116	North American Vertical Datum 1988	5103
LD34261483.las	NAD83 (National Spatial Reference System 2011)	1116	North American Vertical Datum 1988	5103

DPH-4 Report on Datums (Tiled Data) - continued

File	Horizontal Datum	EPSG Code	Vertical Datum	EPSG Code
LD34261486.las	NAD83 (National Spatial Reference System 2011)	1116	North American Vertical Datum 1988	5103
LD34261489.las	NAD83 (National Spatial Reference System 2011)	1116	North American Vertical Datum 1988	5103
LD34261492.las	NAD83 (National Spatial Reference System 2011)	1116	North American Vertical Datum 1988	5103
LD34261495.las	NAD83 (National Spatial Reference System 2011)	1116	North American Vertical Datum 1988	5103
LD34261498.las	NAD83 (National Spatial Reference System 2011)	1116	North American Vertical Datum 1988	5103
LD34261501.las	NAD83 (National Spatial Reference System 2011)	1116	North American Vertical Datum 1988	5103
LD34261504.las	NAD83 (National Spatial Reference System 2011)	1116	North American Vertical Datum 1988	5103
LD34261507.las	NAD83 (National Spatial Reference System 2011)	1116	North American Vertical Datum 1988	5103
LD34261510.las	NAD83 (National Spatial Reference System 2011)	1116	North American Vertical Datum 1988	5103
LD34261513.las	NAD83 (National Spatial Reference System 2011)	1116	North American Vertical Datum 1988	5103
LD34261516.las	NAD83 (National Spatial Reference System 2011)	1116	North American Vertical Datum 1988	5103
LD34261519.las	NAD83 (National Spatial Reference System 2011)	1116	North American Vertical Datum 1988	5103
LD34261522.las	NAD83 (National Spatial Reference System 2011)	1116	North American Vertical Datum 1988	5103
LD34261525.las	NAD83 (National Spatial Reference System 2011)	1116	North American Vertical Datum 1988	5103
LD34261528.las	NAD83 (National Spatial Reference System 2011)	1116	North American Vertical Datum 1988	5103
LD34261531.las	NAD83 (National Spatial Reference System 2011)	1116	North American Vertical Datum 1988	5103
LD34261534.las	NAD83 (National Spatial Reference System 2011)	1116	North American Vertical Datum 1988	5103
LD34261537.las	NAD83 (National Spatial Reference System 2011)	1116	North American Vertical Datum 1988	5103
LD34261540.las	NAD83 (National Spatial Reference System 2011)	1116	North American Vertical Datum 1988	5103
LD34261543.las	NAD83 (National Spatial Reference System 2011)	1116	North American Vertical Datum 1988	5103
LD34261546.las	NAD83 (National Spatial Reference System 2011)	1116	North American Vertical Datum 1988	5103
LD34261549.las	NAD83 (National Spatial Reference System 2011)	1116	North American Vertical Datum 1988	5103
LD34261552.las	NAD83 (National Spatial Reference System 2011)	1116	North American Vertical Datum 1988	5103
LD34261555.las	NAD83 (National Spatial Reference System 2011)	1116	North American Vertical Datum 1988	5103
LD34261558.las	NAD83 (National Spatial Reference System 2011)	1116	North American Vertical Datum 1988	5103
LD34261561.las	NAD83 (National Spatial Reference System 2011)	1116	North American Vertical Datum 1988	5103
LD34261564.las	NAD83 (National Spatial Reference System 2011)	1116	North American Vertical Datum 1988	5103
LD34261567.las	NAD83 (National Spatial Reference System 2011)	1116	North American Vertical Datum 1988	5103
LD34261570.las	NAD83 (National Spatial Reference System 2011)	1116	North American Vertical Datum 1988	5103
LD34261573.las	NAD83 (National Spatial Reference System 2011)	1116	North American Vertical Datum 1988	5103
LD34261576.las	NAD83 (National Spatial Reference System 2011)	1116	North American Vertical Datum 1988	5103
LD34261579.las	NAD83 (National Spatial Reference System 2011)	1116	North American Vertical Datum 1988	5103
LD34261582.las	NAD83 (National Spatial Reference System 2011)	1116	North American Vertical Datum 1988	5103
LD34261585.las	NAD83 (National Spatial Reference System 2011)	1116	North American Vertical Datum 1988	5103

DPH-4 Report on Datums (Tiled Data) - continued

File	Horizontal Datum	EPSG Code	Vertical Datum	EPSG Code
LD34261588.las	NAD83 (National Spatial Reference System 2011)	1116	North American Vertical Datum 1988	5103
LD34261591.las	NAD83 (National Spatial Reference System 2011)	1116	North American Vertical Datum 1988	5103
LD34261594.las	NAD83 (National Spatial Reference System 2011)	1116	North American Vertical Datum 1988	5103
LD34261597.las	NAD83 (National Spatial Reference System 2011)	1116	North American Vertical Datum 1988	5103
LD34261600.las	NAD83 (National Spatial Reference System 2011)	1116	North American Vertical Datum 1988	5103
LD34261603.las	NAD83 (National Spatial Reference System 2011)	1116	North American Vertical Datum 1988	5103
LD34261606.las	NAD83 (National Spatial Reference System 2011)	1116	North American Vertical Datum 1988	5103
LD34261609.las	NAD83 (National Spatial Reference System 2011)	1116	North American Vertical Datum 1988	5103
LD34291396.las	NAD83 (National Spatial Reference System 2011)	1116	North American Vertical Datum 1988	5103
LD34291399.las	NAD83 (National Spatial Reference System 2011)	1116	North American Vertical Datum 1988	5103
LD34291402.las	NAD83 (National Spatial Reference System 2011)	1116	North American Vertical Datum 1988	5103
LD34291405.las	NAD83 (National Spatial Reference System 2011)	1116	North American Vertical Datum 1988	5103
LD34291408.las	NAD83 (National Spatial Reference System 2011)	1116	North American Vertical Datum 1988	5103
LD34291411.las	NAD83 (National Spatial Reference System 2011)	1116	North American Vertical Datum 1988	5103
LD34291414.las	NAD83 (National Spatial Reference System 2011)	1116	North American Vertical Datum 1988	5103
LD34291417.las	NAD83 (National Spatial Reference System 2011)	1116	North American Vertical Datum 1988	5103
LD34291420.las	NAD83 (National Spatial Reference System 2011)	1116	North American Vertical Datum 1988	5103
LD34291423.las	NAD83 (National Spatial Reference System 2011)	1116	North American Vertical Datum 1988	5103
LD34291426.las	NAD83 (National Spatial Reference System 2011)	1116	North American Vertical Datum 1988	5103
LD34291429.las	NAD83 (National Spatial Reference System 2011)	1116	North American Vertical Datum 1988	5103
LD34291432.las	NAD83 (National Spatial Reference System 2011)	1116	North American Vertical Datum 1988	5103
LD34291435.las	NAD83 (National Spatial Reference System 2011)	1116	North American Vertical Datum 1988	5103
LD34291438.las	NAD83 (National Spatial Reference System 2011)	1116	North American Vertical Datum 1988	5103
LD34291441.las	NAD83 (National Spatial Reference System 2011)	1116	North American Vertical Datum 1988	5103
LD34291444.las	NAD83 (National Spatial Reference System 2011)	1116	North American Vertical Datum 1988	5103
LD34291447.las	NAD83 (National Spatial Reference System 2011)	1116	North American Vertical Datum 1988	5103
LD34291450.las	NAD83 (National Spatial Reference System 2011)	1116	North American Vertical Datum 1988	5103
LD34291453.las	NAD83 (National Spatial Reference System 2011)	1116	North American Vertical Datum 1988	5103
LD34291456.las	NAD83 (National Spatial Reference System 2011)	1116	North American Vertical Datum 1988	5103
LD34291459.las	NAD83 (National Spatial Reference System 2011)	1116	North American Vertical Datum 1988	5103
LD34291462.las	NAD83 (National Spatial Reference System 2011)	1116	North American Vertical Datum 1988	5103
LD34291465.las	NAD83 (National Spatial Reference System 2011)	1116	North American Vertical Datum 1988	5103
LD34291468.las	NAD83 (National Spatial Reference System 2011)	1116	North American Vertical Datum 1988	5103
LD34291471.las	NAD83 (National Spatial Reference System 2011)	1116	North American Vertical Datum 1988	5103

DPH-4 Report on Datums (Tiled Data) - continued

File	Horizontal Datum	EPSG Code	Vertical Datum	EPSG Code
LD34291474.las	NAD83 (National Spatial Reference System 2011)	1116	North American Vertical Datum 1988	5103
LD34291477.las	NAD83 (National Spatial Reference System 2011)	1116	North American Vertical Datum 1988	5103
LD34291480.las	NAD83 (National Spatial Reference System 2011)	1116	North American Vertical Datum 1988	5103
LD34291483.las	NAD83 (National Spatial Reference System 2011)	1116	North American Vertical Datum 1988	5103
LD34291486.las	NAD83 (National Spatial Reference System 2011)	1116	North American Vertical Datum 1988	5103
LD34291489.las	NAD83 (National Spatial Reference System 2011)	1116	North American Vertical Datum 1988	5103
LD34291492.las	NAD83 (National Spatial Reference System 2011)	1116	North American Vertical Datum 1988	5103
LD34291495.las	NAD83 (National Spatial Reference System 2011)	1116	North American Vertical Datum 1988	5103
LD34291498.las	NAD83 (National Spatial Reference System 2011)	1116	North American Vertical Datum 1988	5103
LD34291501.las	NAD83 (National Spatial Reference System 2011)	1116	North American Vertical Datum 1988	5103
LD34291504.las	NAD83 (National Spatial Reference System 2011)	1116	North American Vertical Datum 1988	5103
LD34291507.las	NAD83 (National Spatial Reference System 2011)	1116	North American Vertical Datum 1988	5103
LD34291510.las	NAD83 (National Spatial Reference System 2011)	1116	North American Vertical Datum 1988	5103
LD34291513.las	NAD83 (National Spatial Reference System 2011)	1116	North American Vertical Datum 1988	5103
LD34291516.las	NAD83 (National Spatial Reference System 2011)	1116	North American Vertical Datum 1988	5103
LD34291519.las	NAD83 (National Spatial Reference System 2011)	1116	North American Vertical Datum 1988	5103
LD34291522.las	NAD83 (National Spatial Reference System 2011)	1116	North American Vertical Datum 1988	5103
LD34291525.las	NAD83 (National Spatial Reference System 2011)	1116	North American Vertical Datum 1988	5103
LD34291528.las	NAD83 (National Spatial Reference System 2011)	1116	North American Vertical Datum 1988	5103
LD34291531.las	NAD83 (National Spatial Reference System 2011)	1116	North American Vertical Datum 1988	5103
LD34291534.las	NAD83 (National Spatial Reference System 2011)	1116	North American Vertical Datum 1988	5103
LD34291537.las	NAD83 (National Spatial Reference System 2011)	1116	North American Vertical Datum 1988	5103
LD34291540.las	NAD83 (National Spatial Reference System 2011)	1116	North American Vertical Datum 1988	5103
LD34291543.las	NAD83 (National Spatial Reference System 2011)	1116	North American Vertical Datum 1988	5103
LD34291546.las	NAD83 (National Spatial Reference System 2011)	1116	North American Vertical Datum 1988	5103
LD34291549.las	NAD83 (National Spatial Reference System 2011)	1116	North American Vertical Datum 1988	5103
LD34291552.las	NAD83 (National Spatial Reference System 2011)	1116	North American Vertical Datum 1988	5103
LD34291555.las	NAD83 (National Spatial Reference System 2011)	1116	North American Vertical Datum 1988	5103
LD34291558.las	NAD83 (National Spatial Reference System 2011)	1116	North American Vertical Datum 1988	5103
LD34291561.las	NAD83 (National Spatial Reference System 2011)	1116	North American Vertical Datum 1988	5103
LD34291564.las	NAD83 (National Spatial Reference System 2011)	1116	North American Vertical Datum 1988	5103
LD34291567.las	NAD83 (National Spatial Reference System 2011)	1116	North American Vertical Datum 1988	5103
LD34291570.las	NAD83 (National Spatial Reference System 2011)	1116	North American Vertical Datum 1988	5103
LD34291573.las	NAD83 (National Spatial Reference System 2011)	1116	North American Vertical Datum 1988	5103

DPH-4 Report on Datums (Tiled Data) - continued

File	Horizontal Datum	EPSG Code	Vertical Datum	EPSG Code
LD34291576.las	NAD83 (National Spatial Reference System 2011)	1116	North American Vertical Datum 1988	5103
LD34291579.las	NAD83 (National Spatial Reference System 2011)	1116	North American Vertical Datum 1988	5103
LD34291582.las	NAD83 (National Spatial Reference System 2011)	1116	North American Vertical Datum 1988	5103
LD34291585.las	NAD83 (National Spatial Reference System 2011)	1116	North American Vertical Datum 1988	5103
LD34291588.las	NAD83 (National Spatial Reference System 2011)	1116	North American Vertical Datum 1988	5103
LD34291591.las	NAD83 (National Spatial Reference System 2011)	1116	North American Vertical Datum 1988	5103
LD34291594.las	NAD83 (National Spatial Reference System 2011)	1116	North American Vertical Datum 1988	5103
LD34291597.las	NAD83 (National Spatial Reference System 2011)	1116	North American Vertical Datum 1988	5103
LD34291600.las	NAD83 (National Spatial Reference System 2011)	1116	North American Vertical Datum 1988	5103
LD34291603.las	NAD83 (National Spatial Reference System 2011)	1116	North American Vertical Datum 1988	5103
LD34291606.las	NAD83 (National Spatial Reference System 2011)	1116	North American Vertical Datum 1988	5103
LD34291609.las	NAD83 (National Spatial Reference System 2011)	1116	North American Vertical Datum 1988	5103
LD34321396.las	NAD83 (National Spatial Reference System 2011)	1116	North American Vertical Datum 1988	5103
LD34321399.las	NAD83 (National Spatial Reference System 2011)	1116	North American Vertical Datum 1988	5103
LD34321402.las	NAD83 (National Spatial Reference System 2011)	1116	North American Vertical Datum 1988	5103
LD34321405.las	NAD83 (National Spatial Reference System 2011)	1116	North American Vertical Datum 1988	5103
LD34321408.las	NAD83 (National Spatial Reference System 2011)	1116	North American Vertical Datum 1988	5103
LD34321411.las	NAD83 (National Spatial Reference System 2011)	1116	North American Vertical Datum 1988	5103
LD34321414.las	NAD83 (National Spatial Reference System 2011)	1116	North American Vertical Datum 1988	5103
LD34321417.las	NAD83 (National Spatial Reference System 2011)	1116	North American Vertical Datum 1988	5103
LD34321420.las	NAD83 (National Spatial Reference System 2011)	1116	North American Vertical Datum 1988	5103
LD34321423.las	NAD83 (National Spatial Reference System 2011)	1116	North American Vertical Datum 1988	5103
LD34321426.las	NAD83 (National Spatial Reference System 2011)	1116	North American Vertical Datum 1988	5103
LD34321429.las	NAD83 (National Spatial Reference System 2011)	1116	North American Vertical Datum 1988	5103
LD34321432.las	NAD83 (National Spatial Reference System 2011)	1116	North American Vertical Datum 1988	5103
LD34321435.las	NAD83 (National Spatial Reference System 2011)	1116	North American Vertical Datum 1988	5103
LD34321438.las	NAD83 (National Spatial Reference System 2011)	1116	North American Vertical Datum 1988	5103
LD34321441.las	NAD83 (National Spatial Reference System 2011)	1116	North American Vertical Datum 1988	5103
LD34321444.las	NAD83 (National Spatial Reference System 2011)	1116	North American Vertical Datum 1988	5103
LD34321447.las	NAD83 (National Spatial Reference System 2011)	1116	North American Vertical Datum 1988	5103
LD34321450.las	NAD83 (National Spatial Reference System 2011)	1116	North American Vertical Datum 1988	5103
LD34321453.las	NAD83 (National Spatial Reference System 2011)	1116	North American Vertical Datum 1988	5103
LD34321456.las	NAD83 (National Spatial Reference System 2011)	1116	North American Vertical Datum 1988	5103
LD34321459.las	NAD83 (National Spatial Reference System 2011)	1116	North American Vertical Datum 1988	5103

DPH-4 Report on Datums (Tiled Data) - continued

File	Horizontal Datum	EPSG Code	Vertical Datum	EPSG Code
LD34321462.las	NAD83 (National Spatial Reference System 2011)	1116	North American Vertical Datum 1988	5103
LD34321465.las	NAD83 (National Spatial Reference System 2011)	1116	North American Vertical Datum 1988	5103
LD34321468.las	NAD83 (National Spatial Reference System 2011)	1116	North American Vertical Datum 1988	5103
LD34321471.las	NAD83 (National Spatial Reference System 2011)	1116	North American Vertical Datum 1988	5103
LD34321474.las	NAD83 (National Spatial Reference System 2011)	1116	North American Vertical Datum 1988	5103
LD34321477.las	NAD83 (National Spatial Reference System 2011)	1116	North American Vertical Datum 1988	5103
LD34321480.las	NAD83 (National Spatial Reference System 2011)	1116	North American Vertical Datum 1988	5103
LD34321483.las	NAD83 (National Spatial Reference System 2011)	1116	North American Vertical Datum 1988	5103
LD34321486.las	NAD83 (National Spatial Reference System 2011)	1116	North American Vertical Datum 1988	5103
LD34321489.las	NAD83 (National Spatial Reference System 2011)	1116	North American Vertical Datum 1988	5103
LD34321492.las	NAD83 (National Spatial Reference System 2011)	1116	North American Vertical Datum 1988	5103
LD34321495.las	NAD83 (National Spatial Reference System 2011)	1116	North American Vertical Datum 1988	5103
LD34321498.las	NAD83 (National Spatial Reference System 2011)	1116	North American Vertical Datum 1988	5103
LD34321501.las	NAD83 (National Spatial Reference System 2011)	1116	North American Vertical Datum 1988	5103
LD34321504.las	NAD83 (National Spatial Reference System 2011)	1116	North American Vertical Datum 1988	5103
LD34321507.las	NAD83 (National Spatial Reference System 2011)	1116	North American Vertical Datum 1988	5103
LD34321510.las	NAD83 (National Spatial Reference System 2011)	1116	North American Vertical Datum 1988	5103
LD34321513.las	NAD83 (National Spatial Reference System 2011)	1116	North American Vertical Datum 1988	5103
LD34321516.las	NAD83 (National Spatial Reference System 2011)	1116	North American Vertical Datum 1988	5103
LD34321519.las	NAD83 (National Spatial Reference System 2011)	1116	North American Vertical Datum 1988	5103
LD34321522.las	NAD83 (National Spatial Reference System 2011)	1116	North American Vertical Datum 1988	5103
LD34321525.las	NAD83 (National Spatial Reference System 2011)	1116	North American Vertical Datum 1988	5103
LD34321528.las	NAD83 (National Spatial Reference System 2011)	1116	North American Vertical Datum 1988	5103
LD34321531.las	NAD83 (National Spatial Reference System 2011)	1116	North American Vertical Datum 1988	5103
LD34321534.las	NAD83 (National Spatial Reference System 2011)	1116	North American Vertical Datum 1988	5103
LD34321537.las	NAD83 (National Spatial Reference System 2011)	1116	North American Vertical Datum 1988	5103
LD34321540.las	NAD83 (National Spatial Reference System 2011)	1116	North American Vertical Datum 1988	5103
LD34321543.las	NAD83 (National Spatial Reference System 2011)	1116	North American Vertical Datum 1988	5103
LD34321546.las	NAD83 (National Spatial Reference System 2011)	1116	North American Vertical Datum 1988	5103
LD34321549.las	NAD83 (National Spatial Reference System 2011)	1116	North American Vertical Datum 1988	5103
LD34321552.las	NAD83 (National Spatial Reference System 2011)	1116	North American Vertical Datum 1988	5103
LD34321555.las	NAD83 (National Spatial Reference System 2011)	1116	North American Vertical Datum 1988	5103
LD34321558.las	NAD83 (National Spatial Reference System 2011)	1116	North American Vertical Datum 1988	5103
LD34321561.las	NAD83 (National Spatial Reference System 2011)	1116	North American Vertical Datum 1988	5103

DPH-4 Report on Datums (Tiled Data) - continued

File	Horizontal Datum	EPSG Code	Vertical Datum	EPSG Code
LD34321564.las	NAD83 (National Spatial Reference System 2011)	1116	North American Vertical Datum 1988	5103
LD34321567.las	NAD83 (National Spatial Reference System 2011)	1116	North American Vertical Datum 1988	5103
LD34321570.las	NAD83 (National Spatial Reference System 2011)	1116	North American Vertical Datum 1988	5103
LD34321573.las	NAD83 (National Spatial Reference System 2011)	1116	North American Vertical Datum 1988	5103
LD34321576.las	NAD83 (National Spatial Reference System 2011)	1116	North American Vertical Datum 1988	5103
LD34321579.las	NAD83 (National Spatial Reference System 2011)	1116	North American Vertical Datum 1988	5103
LD34321582.las	NAD83 (National Spatial Reference System 2011)	1116	North American Vertical Datum 1988	5103
LD34321585.las	NAD83 (National Spatial Reference System 2011)	1116	North American Vertical Datum 1988	5103
LD34321588.las	NAD83 (National Spatial Reference System 2011)	1116	North American Vertical Datum 1988	5103
LD34321591.las	NAD83 (National Spatial Reference System 2011)	1116	North American Vertical Datum 1988	5103
LD34321594.las	NAD83 (National Spatial Reference System 2011)	1116	North American Vertical Datum 1988	5103
LD34321597.las	NAD83 (National Spatial Reference System 2011)	1116	North American Vertical Datum 1988	5103
LD34321600.las	NAD83 (National Spatial Reference System 2011)	1116	North American Vertical Datum 1988	5103
LD34321603.las	NAD83 (National Spatial Reference System 2011)	1116	North American Vertical Datum 1988	5103
LD34321606.las	NAD83 (National Spatial Reference System 2011)	1116	North American Vertical Datum 1988	5103
LD34321609.las	NAD83 (National Spatial Reference System 2011)	1116	North American Vertical Datum 1988	5103
LD34351396.las	NAD83 (National Spatial Reference System 2011)	1116	North American Vertical Datum 1988	5103
LD34351399.las	NAD83 (National Spatial Reference System 2011)	1116	North American Vertical Datum 1988	5103
LD34351402.las	NAD83 (National Spatial Reference System 2011)	1116	North American Vertical Datum 1988	5103
LD34351405.las	NAD83 (National Spatial Reference System 2011)	1116	North American Vertical Datum 1988	5103
LD34351408.las	NAD83 (National Spatial Reference System 2011)	1116	North American Vertical Datum 1988	5103
LD34351411.las	NAD83 (National Spatial Reference System 2011)	1116	North American Vertical Datum 1988	5103
LD34351414.las	NAD83 (National Spatial Reference System 2011)	1116	North American Vertical Datum 1988	5103
LD34351417.las	NAD83 (National Spatial Reference System 2011)	1116	North American Vertical Datum 1988	5103
LD34351420.las	NAD83 (National Spatial Reference System 2011)	1116	North American Vertical Datum 1988	5103
LD34351423.las	NAD83 (National Spatial Reference System 2011)	1116	North American Vertical Datum 1988	5103
LD34351426.las	NAD83 (National Spatial Reference System 2011)	1116	North American Vertical Datum 1988	5103
LD34351429.las	NAD83 (National Spatial Reference System 2011)	1116	North American Vertical Datum 1988	5103
LD34351432.las	NAD83 (National Spatial Reference System 2011)	1116	North American Vertical Datum 1988	5103
LD34351435.las	NAD83 (National Spatial Reference System 2011)	1116	North American Vertical Datum 1988	5103
LD34351438.las	NAD83 (National Spatial Reference System 2011)	1116	North American Vertical Datum 1988	5103
LD34351441.las	NAD83 (National Spatial Reference System 2011)	1116	North American Vertical Datum 1988	5103
LD34351444.las	NAD83 (National Spatial Reference System 2011)	1116	North American Vertical Datum 1988	5103
LD34351447.las	NAD83 (National Spatial Reference System 2011)	1116	North American Vertical Datum 1988	5103

DPH-4 Report on Datums (Tiled Data) - continued

File	Horizontal Datum	EPSG Code	Vertical Datum	EPSG Code
LD34351450.las	NAD83 (National Spatial Reference System 2011)	1116	North American Vertical Datum 1988	5103
LD34351453.las	NAD83 (National Spatial Reference System 2011)	1116	North American Vertical Datum 1988	5103
LD34351456.las	NAD83 (National Spatial Reference System 2011)	1116	North American Vertical Datum 1988	5103
LD34351459.las	NAD83 (National Spatial Reference System 2011)	1116	North American Vertical Datum 1988	5103
LD34351462.las	NAD83 (National Spatial Reference System 2011)	1116	North American Vertical Datum 1988	5103
LD34351465.las	NAD83 (National Spatial Reference System 2011)	1116	North American Vertical Datum 1988	5103
LD34351468.las	NAD83 (National Spatial Reference System 2011)	1116	North American Vertical Datum 1988	5103
LD34351471.las	NAD83 (National Spatial Reference System 2011)	1116	North American Vertical Datum 1988	5103
LD34351474.las	NAD83 (National Spatial Reference System 2011)	1116	North American Vertical Datum 1988	5103
LD34351477.las	NAD83 (National Spatial Reference System 2011)	1116	North American Vertical Datum 1988	5103
LD34351480.las	NAD83 (National Spatial Reference System 2011)	1116	North American Vertical Datum 1988	5103
LD34351483.las	NAD83 (National Spatial Reference System 2011)	1116	North American Vertical Datum 1988	5103
LD34351486.las	NAD83 (National Spatial Reference System 2011)	1116	North American Vertical Datum 1988	5103
LD34351489.las	NAD83 (National Spatial Reference System 2011)	1116	North American Vertical Datum 1988	5103
LD34351492.las	NAD83 (National Spatial Reference System 2011)	1116	North American Vertical Datum 1988	5103
LD34351495.las	NAD83 (National Spatial Reference System 2011)	1116	North American Vertical Datum 1988	5103
LD34351498.las	NAD83 (National Spatial Reference System 2011)	1116	North American Vertical Datum 1988	5103
LD34351501.las	NAD83 (National Spatial Reference System 2011)	1116	North American Vertical Datum 1988	5103
LD34351504.las	NAD83 (National Spatial Reference System 2011)	1116	North American Vertical Datum 1988	5103
LD34351507.las	NAD83 (National Spatial Reference System 2011)	1116	North American Vertical Datum 1988	5103
LD34351510.las	NAD83 (National Spatial Reference System 2011)	1116	North American Vertical Datum 1988	5103
LD34351513.las	NAD83 (National Spatial Reference System 2011)	1116	North American Vertical Datum 1988	5103
LD34351516.las	NAD83 (National Spatial Reference System 2011)	1116	North American Vertical Datum 1988	5103
LD34351519.las	NAD83 (National Spatial Reference System 2011)	1116	North American Vertical Datum 1988	5103
LD34351522.las	NAD83 (National Spatial Reference System 2011)	1116	North American Vertical Datum 1988	5103
LD34351525.las	NAD83 (National Spatial Reference System 2011)	1116	North American Vertical Datum 1988	5103
LD34351528.las	NAD83 (National Spatial Reference System 2011)	1116	North American Vertical Datum 1988	5103
LD34351531.las	NAD83 (National Spatial Reference System 2011)	1116	North American Vertical Datum 1988	5103
LD34351534.las	NAD83 (National Spatial Reference System 2011)	1116	North American Vertical Datum 1988	5103
LD34351537.las	NAD83 (National Spatial Reference System 2011)	1116	North American Vertical Datum 1988	5103
LD34351540.las	NAD83 (National Spatial Reference System 2011)	1116	North American Vertical Datum 1988	5103
LD34351543.las	NAD83 (National Spatial Reference System 2011)	1116	North American Vertical Datum 1988	5103
LD34351546.las	NAD83 (National Spatial Reference System 2011)	1116	North American Vertical Datum 1988	5103
LD34351549.las	NAD83 (National Spatial Reference System 2011)	1116	North American Vertical Datum 1988	5103

DPH-4 Report on Datums (Tiled Data) - continued

File	Horizontal Datum	EPSG Code	Vertical Datum	EPSG Code
LD34351552.las	NAD83 (National Spatial Reference System 2011)	1116	North American Vertical Datum 1988	5103
LD34351555.las	NAD83 (National Spatial Reference System 2011)	1116	North American Vertical Datum 1988	5103
LD34351558.las	NAD83 (National Spatial Reference System 2011)	1116	North American Vertical Datum 1988	5103
LD34351561.las	NAD83 (National Spatial Reference System 2011)	1116	North American Vertical Datum 1988	5103
LD34351564.las	NAD83 (National Spatial Reference System 2011)	1116	North American Vertical Datum 1988	5103
LD34351567.las	NAD83 (National Spatial Reference System 2011)	1116	North American Vertical Datum 1988	5103
LD34351570.las	NAD83 (National Spatial Reference System 2011)	1116	North American Vertical Datum 1988	5103
LD34351573.las	NAD83 (National Spatial Reference System 2011)	1116	North American Vertical Datum 1988	5103
LD34351576.las	NAD83 (National Spatial Reference System 2011)	1116	North American Vertical Datum 1988	5103
LD34351579.las	NAD83 (National Spatial Reference System 2011)	1116	North American Vertical Datum 1988	5103
LD34351582.las	NAD83 (National Spatial Reference System 2011)	1116	North American Vertical Datum 1988	5103
LD34351585.las	NAD83 (National Spatial Reference System 2011)	1116	North American Vertical Datum 1988	5103
LD34351588.las	NAD83 (National Spatial Reference System 2011)	1116	North American Vertical Datum 1988	5103
LD34351591.las	NAD83 (National Spatial Reference System 2011)	1116	North American Vertical Datum 1988	5103
LD34351594.las	NAD83 (National Spatial Reference System 2011)	1116	North American Vertical Datum 1988	5103
LD34351597.las	NAD83 (National Spatial Reference System 2011)	1116	North American Vertical Datum 1988	5103
LD34351600.las	NAD83 (National Spatial Reference System 2011)	1116	North American Vertical Datum 1988	5103
LD34351603.las	NAD83 (National Spatial Reference System 2011)	1116	North American Vertical Datum 1988	5103
LD34351606.las	NAD83 (National Spatial Reference System 2011)	1116	North American Vertical Datum 1988	5103
LD34351609.las	NAD83 (National Spatial Reference System 2011)	1116	North American Vertical Datum 1988	5103
LD34381396.las	NAD83 (National Spatial Reference System 2011)	1116	North American Vertical Datum 1988	5103
LD34381399.las	NAD83 (National Spatial Reference System 2011)	1116	North American Vertical Datum 1988	5103
LD34381402.las	NAD83 (National Spatial Reference System 2011)	1116	North American Vertical Datum 1988	5103
LD34381405.las	NAD83 (National Spatial Reference System 2011)	1116	North American Vertical Datum 1988	5103
LD34381408.las	NAD83 (National Spatial Reference System 2011)	1116	North American Vertical Datum 1988	5103
LD34381411.las	NAD83 (National Spatial Reference System 2011)	1116	North American Vertical Datum 1988	5103
LD34381414.las	NAD83 (National Spatial Reference System 2011)	1116	North American Vertical Datum 1988	5103
LD34381417.las	NAD83 (National Spatial Reference System 2011)	1116	North American Vertical Datum 1988	5103
LD34381420.las	NAD83 (National Spatial Reference System 2011)	1116	North American Vertical Datum 1988	5103
LD34381423.las	NAD83 (National Spatial Reference System 2011)	1116	North American Vertical Datum 1988	5103
LD34381426.las	NAD83 (National Spatial Reference System 2011)	1116	North American Vertical Datum 1988	5103
LD34381429.las	NAD83 (National Spatial Reference System 2011)	1116	North American Vertical Datum 1988	5103
LD34381432.las	NAD83 (National Spatial Reference System 2011)	1116	North American Vertical Datum 1988	5103
LD34381435.las	NAD83 (National Spatial Reference System 2011)	1116	North American Vertical Datum 1988	5103

DPH-4 Report on Datums (Tiled Data) - continued

File	Horizontal Datum	EPSG Code	Vertical Datum	EPSG Code
LD34381438.las	NAD83 (National Spatial Reference System 2011)	1116	North American Vertical Datum 1988	5103
LD34381441.las	NAD83 (National Spatial Reference System 2011)	1116	North American Vertical Datum 1988	5103
LD34381444.las	NAD83 (National Spatial Reference System 2011)	1116	North American Vertical Datum 1988	5103
LD34381447.las	NAD83 (National Spatial Reference System 2011)	1116	North American Vertical Datum 1988	5103
LD34381450.las	NAD83 (National Spatial Reference System 2011)	1116	North American Vertical Datum 1988	5103
LD34381453.las	NAD83 (National Spatial Reference System 2011)	1116	North American Vertical Datum 1988	5103
LD34381456.las	NAD83 (National Spatial Reference System 2011)	1116	North American Vertical Datum 1988	5103
LD34381459.las	NAD83 (National Spatial Reference System 2011)	1116	North American Vertical Datum 1988	5103
LD34381462.las	NAD83 (National Spatial Reference System 2011)	1116	North American Vertical Datum 1988	5103
LD34381465.las	NAD83 (National Spatial Reference System 2011)	1116	North American Vertical Datum 1988	5103
LD34381468.las	NAD83 (National Spatial Reference System 2011)	1116	North American Vertical Datum 1988	5103
LD34381471.las	NAD83 (National Spatial Reference System 2011)	1116	North American Vertical Datum 1988	5103
LD34381474.las	NAD83 (National Spatial Reference System 2011)	1116	North American Vertical Datum 1988	5103
LD34381477.las	NAD83 (National Spatial Reference System 2011)	1116	North American Vertical Datum 1988	5103
LD34381480.las	NAD83 (National Spatial Reference System 2011)	1116	North American Vertical Datum 1988	5103
LD34381483.las	NAD83 (National Spatial Reference System 2011)	1116	North American Vertical Datum 1988	5103
LD34381486.las	NAD83 (National Spatial Reference System 2011)	1116	North American Vertical Datum 1988	5103
LD34381489.las	NAD83 (National Spatial Reference System 2011)	1116	North American Vertical Datum 1988	5103
LD34381492.las	NAD83 (National Spatial Reference System 2011)	1116	North American Vertical Datum 1988	5103
LD34381495.las	NAD83 (National Spatial Reference System 2011)	1116	North American Vertical Datum 1988	5103
LD34381498.las	NAD83 (National Spatial Reference System 2011)	1116	North American Vertical Datum 1988	5103
LD34381501.las	NAD83 (National Spatial Reference System 2011)	1116	North American Vertical Datum 1988	5103
LD34381504.las	NAD83 (National Spatial Reference System 2011)	1116	North American Vertical Datum 1988	5103
LD34381507.las	NAD83 (National Spatial Reference System 2011)	1116	North American Vertical Datum 1988	5103
LD34381510.las	NAD83 (National Spatial Reference System 2011)	1116	North American Vertical Datum 1988	5103
LD34381513.las	NAD83 (National Spatial Reference System 2011)	1116	North American Vertical Datum 1988	5103
LD34381516.las	NAD83 (National Spatial Reference System 2011)	1116	North American Vertical Datum 1988	5103
LD34381519.las	NAD83 (National Spatial Reference System 2011)	1116	North American Vertical Datum 1988	5103
LD34381522.las	NAD83 (National Spatial Reference System 2011)	1116	North American Vertical Datum 1988	5103
LD34381525.las	NAD83 (National Spatial Reference System 2011)	1116	North American Vertical Datum 1988	5103
LD34381528.las	NAD83 (National Spatial Reference System 2011)	1116	North American Vertical Datum 1988	5103
LD34381531.las	NAD83 (National Spatial Reference System 2011)	1116	North American Vertical Datum 1988	5103
LD34381534.las	NAD83 (National Spatial Reference System 2011)	1116	North American Vertical Datum 1988	5103
LD34381537.las	NAD83 (National Spatial Reference System 2011)	1116	North American Vertical Datum 1988	5103

DPH-4 Report on Datums (Tiled Data) - continued

File	Horizontal Datum	EPSG Code	Vertical Datum	EPSG Code
LD34381540.las	NAD83 (National Spatial Reference System 2011)	1116	North American Vertical Datum 1988	5103
LD34381543.las	NAD83 (National Spatial Reference System 2011)	1116	North American Vertical Datum 1988	5103
LD34381546.las	NAD83 (National Spatial Reference System 2011)	1116	North American Vertical Datum 1988	5103
LD34381549.las	NAD83 (National Spatial Reference System 2011)	1116	North American Vertical Datum 1988	5103
LD34381552.las	NAD83 (National Spatial Reference System 2011)	1116	North American Vertical Datum 1988	5103
LD34381555.las	NAD83 (National Spatial Reference System 2011)	1116	North American Vertical Datum 1988	5103
LD34381558.las	NAD83 (National Spatial Reference System 2011)	1116	North American Vertical Datum 1988	5103
LD34381561.las	NAD83 (National Spatial Reference System 2011)	1116	North American Vertical Datum 1988	5103
LD34381564.las	NAD83 (National Spatial Reference System 2011)	1116	North American Vertical Datum 1988	5103
LD34381567.las	NAD83 (National Spatial Reference System 2011)	1116	North American Vertical Datum 1988	5103
LD34381570.las	NAD83 (National Spatial Reference System 2011)	1116	North American Vertical Datum 1988	5103
LD34381573.las	NAD83 (National Spatial Reference System 2011)	1116	North American Vertical Datum 1988	5103
LD34381576.las	NAD83 (National Spatial Reference System 2011)	1116	North American Vertical Datum 1988	5103
LD34381579.las	NAD83 (National Spatial Reference System 2011)	1116	North American Vertical Datum 1988	5103
LD34381582.las	NAD83 (National Spatial Reference System 2011)	1116	North American Vertical Datum 1988	5103
LD34381585.las	NAD83 (National Spatial Reference System 2011)	1116	North American Vertical Datum 1988	5103
LD34381588.las	NAD83 (National Spatial Reference System 2011)	1116	North American Vertical Datum 1988	5103
LD34381591.las	NAD83 (National Spatial Reference System 2011)	1116	North American Vertical Datum 1988	5103
LD34381594.las	NAD83 (National Spatial Reference System 2011)	1116	North American Vertical Datum 1988	5103
LD34381597.las	NAD83 (National Spatial Reference System 2011)	1116	North American Vertical Datum 1988	5103
LD34381600.las	NAD83 (National Spatial Reference System 2011)	1116	North American Vertical Datum 1988	5103
LD34381603.las	NAD83 (National Spatial Reference System 2011)	1116	North American Vertical Datum 1988	5103
LD34381606.las	NAD83 (National Spatial Reference System 2011)	1116	North American Vertical Datum 1988	5103
LD34381609.las	NAD83 (National Spatial Reference System 2011)	1116	North American Vertical Datum 1988	5103
LD34411396.las	NAD83 (National Spatial Reference System 2011)	1116	North American Vertical Datum 1988	5103
LD34411399.las	NAD83 (National Spatial Reference System 2011)	1116	North American Vertical Datum 1988	5103
LD34411402.las	NAD83 (National Spatial Reference System 2011)	1116	North American Vertical Datum 1988	5103
LD34411405.las	NAD83 (National Spatial Reference System 2011)	1116	North American Vertical Datum 1988	5103
LD34411408.las	NAD83 (National Spatial Reference System 2011)	1116	North American Vertical Datum 1988	5103
LD34411411.las	NAD83 (National Spatial Reference System 2011)	1116	North American Vertical Datum 1988	5103
LD34411414.las	NAD83 (National Spatial Reference System 2011)	1116	North American Vertical Datum 1988	5103
LD34411417.las	NAD83 (National Spatial Reference System 2011)	1116	North American Vertical Datum 1988	5103
LD34411420.las	NAD83 (National Spatial Reference System 2011)	1116	North American Vertical Datum 1988	5103
LD34411423.las	NAD83 (National Spatial Reference System 2011)	1116	North American Vertical Datum 1988	5103

DPH-4 Report on Datums (Tiled Data) - continued

File	Horizontal Datum	EPSG Code	Vertical Datum	EPSG Code
LD34411426.las	NAD83 (National Spatial Reference System 2011)	1116	North American Vertical Datum 1988	5103
LD34411429.las	NAD83 (National Spatial Reference System 2011)	1116	North American Vertical Datum 1988	5103
LD34411432.las	NAD83 (National Spatial Reference System 2011)	1116	North American Vertical Datum 1988	5103
LD34411435.las	NAD83 (National Spatial Reference System 2011)	1116	North American Vertical Datum 1988	5103
LD34411438.las	NAD83 (National Spatial Reference System 2011)	1116	North American Vertical Datum 1988	5103
LD34411441.las	NAD83 (National Spatial Reference System 2011)	1116	North American Vertical Datum 1988	5103
LD34411444.las	NAD83 (National Spatial Reference System 2011)	1116	North American Vertical Datum 1988	5103
LD34411447.las	NAD83 (National Spatial Reference System 2011)	1116	North American Vertical Datum 1988	5103
LD34411450.las	NAD83 (National Spatial Reference System 2011)	1116	North American Vertical Datum 1988	5103
LD34411453.las	NAD83 (National Spatial Reference System 2011)	1116	North American Vertical Datum 1988	5103
LD34411456.las	NAD83 (National Spatial Reference System 2011)	1116	North American Vertical Datum 1988	5103
LD34411459.las	NAD83 (National Spatial Reference System 2011)	1116	North American Vertical Datum 1988	5103
LD34411462.las	NAD83 (National Spatial Reference System 2011)	1116	North American Vertical Datum 1988	5103
LD34411465.las	NAD83 (National Spatial Reference System 2011)	1116	North American Vertical Datum 1988	5103
LD34411468.las	NAD83 (National Spatial Reference System 2011)	1116	North American Vertical Datum 1988	5103
LD34411471.las	NAD83 (National Spatial Reference System 2011)	1116	North American Vertical Datum 1988	5103
LD34411474.las	NAD83 (National Spatial Reference System 2011)	1116	North American Vertical Datum 1988	5103
LD34411477.las	NAD83 (National Spatial Reference System 2011)	1116	North American Vertical Datum 1988	5103
LD34411480.las	NAD83 (National Spatial Reference System 2011)	1116	North American Vertical Datum 1988	5103
LD34411483.las	NAD83 (National Spatial Reference System 2011)	1116	North American Vertical Datum 1988	5103
LD34411486.las	NAD83 (National Spatial Reference System 2011)	1116	North American Vertical Datum 1988	5103
LD34411489.las	NAD83 (National Spatial Reference System 2011)	1116	North American Vertical Datum 1988	5103
LD34411492.las	NAD83 (National Spatial Reference System 2011)	1116	North American Vertical Datum 1988	5103
LD34411495.las	NAD83 (National Spatial Reference System 2011)	1116	North American Vertical Datum 1988	5103
LD34411498.las	NAD83 (National Spatial Reference System 2011)	1116	North American Vertical Datum 1988	5103
LD34411501.las	NAD83 (National Spatial Reference System 2011)	1116	North American Vertical Datum 1988	5103
LD34411504.las	NAD83 (National Spatial Reference System 2011)	1116	North American Vertical Datum 1988	5103
LD34411507.las	NAD83 (National Spatial Reference System 2011)	1116	North American Vertical Datum 1988	5103
LD34411510.las	NAD83 (National Spatial Reference System 2011)	1116	North American Vertical Datum 1988	5103
LD34411513.las	NAD83 (National Spatial Reference System 2011)	1116	North American Vertical Datum 1988	5103
LD34411516.las	NAD83 (National Spatial Reference System 2011)	1116	North American Vertical Datum 1988	5103
LD34411519.las	NAD83 (National Spatial Reference System 2011)	1116	North American Vertical Datum 1988	5103
LD34411522.las	NAD83 (National Spatial Reference System 2011)	1116	North American Vertical Datum 1988	5103
LD34411525.las	NAD83 (National Spatial Reference System 2011)	1116	North American Vertical Datum 1988	5103

DPH-4 Report on Datums (Tiled Data) - continued

File	Horizontal Datum	EPSG Code	Vertical Datum	EPSG Code
LD34411528.las	NAD83 (National Spatial Reference System 2011)	1116	North American Vertical Datum 1988	5103
LD34411531.las	NAD83 (National Spatial Reference System 2011)	1116	North American Vertical Datum 1988	5103
LD34411534.las	NAD83 (National Spatial Reference System 2011)	1116	North American Vertical Datum 1988	5103
LD34411537.las	NAD83 (National Spatial Reference System 2011)	1116	North American Vertical Datum 1988	5103
LD34411540.las	NAD83 (National Spatial Reference System 2011)	1116	North American Vertical Datum 1988	5103
LD34411543.las	NAD83 (National Spatial Reference System 2011)	1116	North American Vertical Datum 1988	5103
LD34411546.las	NAD83 (National Spatial Reference System 2011)	1116	North American Vertical Datum 1988	5103
LD34411549.las	NAD83 (National Spatial Reference System 2011)	1116	North American Vertical Datum 1988	5103
LD34411552.las	NAD83 (National Spatial Reference System 2011)	1116	North American Vertical Datum 1988	5103
LD34411555.las	NAD83 (National Spatial Reference System 2011)	1116	North American Vertical Datum 1988	5103
LD34411558.las	NAD83 (National Spatial Reference System 2011)	1116	North American Vertical Datum 1988	5103
LD34411561.las	NAD83 (National Spatial Reference System 2011)	1116	North American Vertical Datum 1988	5103
LD34411564.las	NAD83 (National Spatial Reference System 2011)	1116	North American Vertical Datum 1988	5103
LD34411567.las	NAD83 (National Spatial Reference System 2011)	1116	North American Vertical Datum 1988	5103
LD34411570.las	NAD83 (National Spatial Reference System 2011)	1116	North American Vertical Datum 1988	5103
LD34411573.las	NAD83 (National Spatial Reference System 2011)	1116	North American Vertical Datum 1988	5103
LD34411576.las	NAD83 (National Spatial Reference System 2011)	1116	North American Vertical Datum 1988	5103
LD34411579.las	NAD83 (National Spatial Reference System 2011)	1116	North American Vertical Datum 1988	5103
LD34411582.las	NAD83 (National Spatial Reference System 2011)	1116	North American Vertical Datum 1988	5103
LD34411585.las	NAD83 (National Spatial Reference System 2011)	1116	North American Vertical Datum 1988	5103
LD34411588.las	NAD83 (National Spatial Reference System 2011)	1116	North American Vertical Datum 1988	5103
LD34411591.las	NAD83 (National Spatial Reference System 2011)	1116	North American Vertical Datum 1988	5103
LD34411594.las	NAD83 (National Spatial Reference System 2011)	1116	North American Vertical Datum 1988	5103
LD34411597.las	NAD83 (National Spatial Reference System 2011)	1116	North American Vertical Datum 1988	5103
LD34411600.las	NAD83 (National Spatial Reference System 2011)	1116	North American Vertical Datum 1988	5103
LD34411603.las	NAD83 (National Spatial Reference System 2011)	1116	North American Vertical Datum 1988	5103
LD34411606.las	NAD83 (National Spatial Reference System 2011)	1116	North American Vertical Datum 1988	5103
LD34411609.las	NAD83 (National Spatial Reference System 2011)	1116	North American Vertical Datum 1988	5103
LD34441396.las	NAD83 (National Spatial Reference System 2011)	1116	North American Vertical Datum 1988	5103
LD34441399.las	NAD83 (National Spatial Reference System 2011)	1116	North American Vertical Datum 1988	5103
LD34441402.las	NAD83 (National Spatial Reference System 2011)	1116	North American Vertical Datum 1988	5103
LD34441405.las	NAD83 (National Spatial Reference System 2011)	1116	North American Vertical Datum 1988	5103
LD34441408.las	NAD83 (National Spatial Reference System 2011)	1116	North American Vertical Datum 1988	5103
LD34441411.las	NAD83 (National Spatial Reference System 2011)	1116	North American Vertical Datum 1988	5103

DPH-4 Report on Datums (Tiled Data) - continued

File	Horizontal Datum	EPSG Code	Vertical Datum	EPSG Code
LD34441414.las	NAD83 (National Spatial Reference System 2011)	1116	North American Vertical Datum 1988	5103
LD34441417.las	NAD83 (National Spatial Reference System 2011)	1116	North American Vertical Datum 1988	5103
LD34441420.las	NAD83 (National Spatial Reference System 2011)	1116	North American Vertical Datum 1988	5103
LD34441423.las	NAD83 (National Spatial Reference System 2011)	1116	North American Vertical Datum 1988	5103
LD34441426.las	NAD83 (National Spatial Reference System 2011)	1116	North American Vertical Datum 1988	5103
LD34441429.las	NAD83 (National Spatial Reference System 2011)	1116	North American Vertical Datum 1988	5103
LD34441432.las	NAD83 (National Spatial Reference System 2011)	1116	North American Vertical Datum 1988	5103
LD34441435.las	NAD83 (National Spatial Reference System 2011)	1116	North American Vertical Datum 1988	5103
LD34441438.las	NAD83 (National Spatial Reference System 2011)	1116	North American Vertical Datum 1988	5103
LD34441441.las	NAD83 (National Spatial Reference System 2011)	1116	North American Vertical Datum 1988	5103
LD34441444.las	NAD83 (National Spatial Reference System 2011)	1116	North American Vertical Datum 1988	5103
LD34441447.las	NAD83 (National Spatial Reference System 2011)	1116	North American Vertical Datum 1988	5103
LD34441450.las	NAD83 (National Spatial Reference System 2011)	1116	North American Vertical Datum 1988	5103
LD34441453.las	NAD83 (National Spatial Reference System 2011)	1116	North American Vertical Datum 1988	5103
LD34441456.las	NAD83 (National Spatial Reference System 2011)	1116	North American Vertical Datum 1988	5103
LD34441459.las	NAD83 (National Spatial Reference System 2011)	1116	North American Vertical Datum 1988	5103
LD34441462.las	NAD83 (National Spatial Reference System 2011)	1116	North American Vertical Datum 1988	5103
LD34441465.las	NAD83 (National Spatial Reference System 2011)	1116	North American Vertical Datum 1988	5103
LD34441468.las	NAD83 (National Spatial Reference System 2011)	1116	North American Vertical Datum 1988	5103
LD34441471.las	NAD83 (National Spatial Reference System 2011)	1116	North American Vertical Datum 1988	5103
LD34441474.las	NAD83 (National Spatial Reference System 2011)	1116	North American Vertical Datum 1988	5103
LD34441477.las	NAD83 (National Spatial Reference System 2011)	1116	North American Vertical Datum 1988	5103
LD34441480.las	NAD83 (National Spatial Reference System 2011)	1116	North American Vertical Datum 1988	5103
LD34441483.las	NAD83 (National Spatial Reference System 2011)	1116	North American Vertical Datum 1988	5103
LD34441486.las	NAD83 (National Spatial Reference System 2011)	1116	North American Vertical Datum 1988	5103
LD34441489.las	NAD83 (National Spatial Reference System 2011)	1116	North American Vertical Datum 1988	5103
LD34441492.las	NAD83 (National Spatial Reference System 2011)	1116	North American Vertical Datum 1988	5103
LD34441495.las	NAD83 (National Spatial Reference System 2011)	1116	North American Vertical Datum 1988	5103
LD34441498.las	NAD83 (National Spatial Reference System 2011)	1116	North American Vertical Datum 1988	5103
LD34441501.las	NAD83 (National Spatial Reference System 2011)	1116	North American Vertical Datum 1988	5103
LD34441504.las	NAD83 (National Spatial Reference System 2011)	1116	North American Vertical Datum 1988	5103
LD34441507.las	NAD83 (National Spatial Reference System 2011)	1116	North American Vertical Datum 1988	5103
LD34441510.las	NAD83 (National Spatial Reference System 2011)	1116	North American Vertical Datum 1988	5103
LD34441513.las	NAD83 (National Spatial Reference System 2011)	1116	North American Vertical Datum 1988	5103

DPH-4 Report on Datums (Tiled Data) - continued

File	Horizontal Datum	EPSG Code	Vertical Datum	EPSG Code
LD34441516.las	NAD83 (National Spatial Reference System 2011)	1116	North American Vertical Datum 1988	5103
LD34441519.las	NAD83 (National Spatial Reference System 2011)	1116	North American Vertical Datum 1988	5103
LD34441522.las	NAD83 (National Spatial Reference System 2011)	1116	North American Vertical Datum 1988	5103
LD34441525.las	NAD83 (National Spatial Reference System 2011)	1116	North American Vertical Datum 1988	5103
LD34441528.las	NAD83 (National Spatial Reference System 2011)	1116	North American Vertical Datum 1988	5103
LD34441531.las	NAD83 (National Spatial Reference System 2011)	1116	North American Vertical Datum 1988	5103
LD34441534.las	NAD83 (National Spatial Reference System 2011)	1116	North American Vertical Datum 1988	5103
LD34441537.las	NAD83 (National Spatial Reference System 2011)	1116	North American Vertical Datum 1988	5103
LD34441540.las	NAD83 (National Spatial Reference System 2011)	1116	North American Vertical Datum 1988	5103
LD34441543.las	NAD83 (National Spatial Reference System 2011)	1116	North American Vertical Datum 1988	5103
LD34441546.las	NAD83 (National Spatial Reference System 2011)	1116	North American Vertical Datum 1988	5103
LD34441549.las	NAD83 (National Spatial Reference System 2011)	1116	North American Vertical Datum 1988	5103
LD34441552.las	NAD83 (National Spatial Reference System 2011)	1116	North American Vertical Datum 1988	5103
LD34441555.las	NAD83 (National Spatial Reference System 2011)	1116	North American Vertical Datum 1988	5103
LD34441558.las	NAD83 (National Spatial Reference System 2011)	1116	North American Vertical Datum 1988	5103
LD34441561.las	NAD83 (National Spatial Reference System 2011)	1116	North American Vertical Datum 1988	5103
LD34441564.las	NAD83 (National Spatial Reference System 2011)	1116	North American Vertical Datum 1988	5103
LD34441567.las	NAD83 (National Spatial Reference System 2011)	1116	North American Vertical Datum 1988	5103
LD34441570.las	NAD83 (National Spatial Reference System 2011)	1116	North American Vertical Datum 1988	5103
LD34441573.las	NAD83 (National Spatial Reference System 2011)	1116	North American Vertical Datum 1988	5103
LD34441576.las	NAD83 (National Spatial Reference System 2011)	1116	North American Vertical Datum 1988	5103
LD34441579.las	NAD83 (National Spatial Reference System 2011)	1116	North American Vertical Datum 1988	5103
LD34441582.las	NAD83 (National Spatial Reference System 2011)	1116	North American Vertical Datum 1988	5103
LD34441585.las	NAD83 (National Spatial Reference System 2011)	1116	North American Vertical Datum 1988	5103
LD34441588.las	NAD83 (National Spatial Reference System 2011)	1116	North American Vertical Datum 1988	5103
LD34441591.las	NAD83 (National Spatial Reference System 2011)	1116	North American Vertical Datum 1988	5103
LD34441594.las	NAD83 (National Spatial Reference System 2011)	1116	North American Vertical Datum 1988	5103
LD34441597.las	NAD83 (National Spatial Reference System 2011)	1116	North American Vertical Datum 1988	5103
LD34441600.las	NAD83 (National Spatial Reference System 2011)	1116	North American Vertical Datum 1988	5103
LD34441603.las	NAD83 (National Spatial Reference System 2011)	1116	North American Vertical Datum 1988	5103
LD34441606.las	NAD83 (National Spatial Reference System 2011)	1116	North American Vertical Datum 1988	5103
LD34441609.las	NAD83 (National Spatial Reference System 2011)	1116	North American Vertical Datum 1988	5103
LD34471396.las	NAD83 (National Spatial Reference System 2011)	1116	North American Vertical Datum 1988	5103
LD34471399.las	NAD83 (National Spatial Reference System 2011)	1116	North American Vertical Datum 1988	5103

DPH-4 Report on Datums (Tiled Data) - continued

File	Horizontal Datum	EPSG Code	Vertical Datum	EPSG Code
LD34471402.las	NAD83 (National Spatial Reference System 2011)	1116	North American Vertical Datum 1988	5103
LD34471405.las	NAD83 (National Spatial Reference System 2011)	1116	North American Vertical Datum 1988	5103
LD34471408.las	NAD83 (National Spatial Reference System 2011)	1116	North American Vertical Datum 1988	5103
LD34471411.las	NAD83 (National Spatial Reference System 2011)	1116	North American Vertical Datum 1988	5103
LD34471414.las	NAD83 (National Spatial Reference System 2011)	1116	North American Vertical Datum 1988	5103
LD34471417.las	NAD83 (National Spatial Reference System 2011)	1116	North American Vertical Datum 1988	5103
LD34471420.las	NAD83 (National Spatial Reference System 2011)	1116	North American Vertical Datum 1988	5103
LD34471423.las	NAD83 (National Spatial Reference System 2011)	1116	North American Vertical Datum 1988	5103
LD34471426.las	NAD83 (National Spatial Reference System 2011)	1116	North American Vertical Datum 1988	5103
LD34471429.las	NAD83 (National Spatial Reference System 2011)	1116	North American Vertical Datum 1988	5103
LD34471432.las	NAD83 (National Spatial Reference System 2011)	1116	North American Vertical Datum 1988	5103
LD34471435.las	NAD83 (National Spatial Reference System 2011)	1116	North American Vertical Datum 1988	5103
LD34471438.las	NAD83 (National Spatial Reference System 2011)	1116	North American Vertical Datum 1988	5103
LD34471441.las	NAD83 (National Spatial Reference System 2011)	1116	North American Vertical Datum 1988	5103
LD34471444.las	NAD83 (National Spatial Reference System 2011)	1116	North American Vertical Datum 1988	5103
LD34471447.las	NAD83 (National Spatial Reference System 2011)	1116	North American Vertical Datum 1988	5103
LD34471450.las	NAD83 (National Spatial Reference System 2011)	1116	North American Vertical Datum 1988	5103
LD34471453.las	NAD83 (National Spatial Reference System 2011)	1116	North American Vertical Datum 1988	5103
LD34471456.las	NAD83 (National Spatial Reference System 2011)	1116	North American Vertical Datum 1988	5103
LD34471459.las	NAD83 (National Spatial Reference System 2011)	1116	North American Vertical Datum 1988	5103
LD34471462.las	NAD83 (National Spatial Reference System 2011)	1116	North American Vertical Datum 1988	5103
LD34471465.las	NAD83 (National Spatial Reference System 2011)	1116	North American Vertical Datum 1988	5103
LD34471468.las	NAD83 (National Spatial Reference System 2011)	1116	North American Vertical Datum 1988	5103
LD34471471.las	NAD83 (National Spatial Reference System 2011)	1116	North American Vertical Datum 1988	5103
LD34471474.las	NAD83 (National Spatial Reference System 2011)	1116	North American Vertical Datum 1988	5103
LD34471477.las	NAD83 (National Spatial Reference System 2011)	1116	North American Vertical Datum 1988	5103
LD34471480.las	NAD83 (National Spatial Reference System 2011)	1116	North American Vertical Datum 1988	5103
LD34471483.las	NAD83 (National Spatial Reference System 2011)	1116	North American Vertical Datum 1988	5103
LD34471486.las	NAD83 (National Spatial Reference System 2011)	1116	North American Vertical Datum 1988	5103
LD34471489.las	NAD83 (National Spatial Reference System 2011)	1116	North American Vertical Datum 1988	5103
LD34471492.las	NAD83 (National Spatial Reference System 2011)	1116	North American Vertical Datum 1988	5103
LD34471495.las	NAD83 (National Spatial Reference System 2011)	1116	North American Vertical Datum 1988	5103
LD34471498.las	NAD83 (National Spatial Reference System 2011)	1116	North American Vertical Datum 1988	5103
LD34471501.las	NAD83 (National Spatial Reference System 2011)	1116	North American Vertical Datum 1988	5103

DPH-4 Report on Datums (Tiled Data) - continued

File	Horizontal Datum	EPSG Code	Vertical Datum	EPSG Code
LD34471504.las	NAD83 (National Spatial Reference System 2011)	1116	North American Vertical Datum 1988	5103
LD34471507.las	NAD83 (National Spatial Reference System 2011)	1116	North American Vertical Datum 1988	5103
LD34471510.las	NAD83 (National Spatial Reference System 2011)	1116	North American Vertical Datum 1988	5103
LD34471513.las	NAD83 (National Spatial Reference System 2011)	1116	North American Vertical Datum 1988	5103
LD34471516.las	NAD83 (National Spatial Reference System 2011)	1116	North American Vertical Datum 1988	5103
LD34471519.las	NAD83 (National Spatial Reference System 2011)	1116	North American Vertical Datum 1988	5103
LD34471522.las	NAD83 (National Spatial Reference System 2011)	1116	North American Vertical Datum 1988	5103
LD34471525.las	NAD83 (National Spatial Reference System 2011)	1116	North American Vertical Datum 1988	5103
LD34471528.las	NAD83 (National Spatial Reference System 2011)	1116	North American Vertical Datum 1988	5103
LD34471531.las	NAD83 (National Spatial Reference System 2011)	1116	North American Vertical Datum 1988	5103
LD34471534.las	NAD83 (National Spatial Reference System 2011)	1116	North American Vertical Datum 1988	5103
LD34471537.las	NAD83 (National Spatial Reference System 2011)	1116	North American Vertical Datum 1988	5103
LD34471540.las	NAD83 (National Spatial Reference System 2011)	1116	North American Vertical Datum 1988	5103
LD34471543.las	NAD83 (National Spatial Reference System 2011)	1116	North American Vertical Datum 1988	5103
LD34471546.las	NAD83 (National Spatial Reference System 2011)	1116	North American Vertical Datum 1988	5103
LD34471549.las	NAD83 (National Spatial Reference System 2011)	1116	North American Vertical Datum 1988	5103
LD34471552.las	NAD83 (National Spatial Reference System 2011)	1116	North American Vertical Datum 1988	5103
LD34471555.las	NAD83 (National Spatial Reference System 2011)	1116	North American Vertical Datum 1988	5103
LD34471558.las	NAD83 (National Spatial Reference System 2011)	1116	North American Vertical Datum 1988	5103
LD34471561.las	NAD83 (National Spatial Reference System 2011)	1116	North American Vertical Datum 1988	5103
LD34471564.las	NAD83 (National Spatial Reference System 2011)	1116	North American Vertical Datum 1988	5103
LD34471567.las	NAD83 (National Spatial Reference System 2011)	1116	North American Vertical Datum 1988	5103
LD34471570.las	NAD83 (National Spatial Reference System 2011)	1116	North American Vertical Datum 1988	5103
LD34471573.las	NAD83 (National Spatial Reference System 2011)	1116	North American Vertical Datum 1988	5103
LD34471576.las	NAD83 (National Spatial Reference System 2011)	1116	North American Vertical Datum 1988	5103
LD34471579.las	NAD83 (National Spatial Reference System 2011)	1116	North American Vertical Datum 1988	5103
LD34471582.las	NAD83 (National Spatial Reference System 2011)	1116	North American Vertical Datum 1988	5103
LD34471585.las	NAD83 (National Spatial Reference System 2011)	1116	North American Vertical Datum 1988	5103
LD34471588.las	NAD83 (National Spatial Reference System 2011)	1116	North American Vertical Datum 1988	5103
LD34471591.las	NAD83 (National Spatial Reference System 2011)	1116	North American Vertical Datum 1988	5103
LD34471594.las	NAD83 (National Spatial Reference System 2011)	1116	North American Vertical Datum 1988	5103
LD34471597.las	NAD83 (National Spatial Reference System 2011)	1116	North American Vertical Datum 1988	5103
LD34471600.las	NAD83 (National Spatial Reference System 2011)	1116	North American Vertical Datum 1988	5103
LD34471603.las	NAD83 (National Spatial Reference System 2011)	1116	North American Vertical Datum 1988	5103

DPH-4 Report on Datums (Tiled Data) - continued

File	Horizontal Datum	EPSG Code	Vertical Datum	EPSG Code
LD34471606.las	NAD83 (National Spatial Reference System 2011)	1116	North American Vertical Datum 1988	5103
LD34471609.las	NAD83 (National Spatial Reference System 2011)	1116	North American Vertical Datum 1988	5103
LD34501396.las	NAD83 (National Spatial Reference System 2011)	1116	North American Vertical Datum 1988	5103
LD34501399.las	NAD83 (National Spatial Reference System 2011)	1116	North American Vertical Datum 1988	5103
LD34501402.las	NAD83 (National Spatial Reference System 2011)	1116	North American Vertical Datum 1988	5103
LD34501405.las	NAD83 (National Spatial Reference System 2011)	1116	North American Vertical Datum 1988	5103
LD34501408.las	NAD83 (National Spatial Reference System 2011)	1116	North American Vertical Datum 1988	5103
LD34501411.las	NAD83 (National Spatial Reference System 2011)	1116	North American Vertical Datum 1988	5103
LD34501414.las	NAD83 (National Spatial Reference System 2011)	1116	North American Vertical Datum 1988	5103
LD34501417.las	NAD83 (National Spatial Reference System 2011)	1116	North American Vertical Datum 1988	5103
LD34501420.las	NAD83 (National Spatial Reference System 2011)	1116	North American Vertical Datum 1988	5103
LD34501423.las	NAD83 (National Spatial Reference System 2011)	1116	North American Vertical Datum 1988	5103
LD34501426.las	NAD83 (National Spatial Reference System 2011)	1116	North American Vertical Datum 1988	5103
LD34501429.las	NAD83 (National Spatial Reference System 2011)	1116	North American Vertical Datum 1988	5103
LD34501432.las	NAD83 (National Spatial Reference System 2011)	1116	North American Vertical Datum 1988	5103
LD34501435.las	NAD83 (National Spatial Reference System 2011)	1116	North American Vertical Datum 1988	5103
LD34501438.las	NAD83 (National Spatial Reference System 2011)	1116	North American Vertical Datum 1988	5103
LD34501441.las	NAD83 (National Spatial Reference System 2011)	1116	North American Vertical Datum 1988	5103
LD34501444.las	NAD83 (National Spatial Reference System 2011)	1116	North American Vertical Datum 1988	5103
LD34501447.las	NAD83 (National Spatial Reference System 2011)	1116	North American Vertical Datum 1988	5103
LD34501450.las	NAD83 (National Spatial Reference System 2011)	1116	North American Vertical Datum 1988	5103
LD34501453.las	NAD83 (National Spatial Reference System 2011)	1116	North American Vertical Datum 1988	5103
LD34501456.las	NAD83 (National Spatial Reference System 2011)	1116	North American Vertical Datum 1988	5103
LD34501459.las	NAD83 (National Spatial Reference System 2011)	1116	North American Vertical Datum 1988	5103
LD34501462.las	NAD83 (National Spatial Reference System 2011)	1116	North American Vertical Datum 1988	5103
LD34501465.las	NAD83 (National Spatial Reference System 2011)	1116	North American Vertical Datum 1988	5103
LD34501468.las	NAD83 (National Spatial Reference System 2011)	1116	North American Vertical Datum 1988	5103
LD34501471.las	NAD83 (National Spatial Reference System 2011)	1116	North American Vertical Datum 1988	5103
LD34501474.las	NAD83 (National Spatial Reference System 2011)	1116	North American Vertical Datum 1988	5103
LD34501477.las	NAD83 (National Spatial Reference System 2011)	1116	North American Vertical Datum 1988	5103
LD34501480.las	NAD83 (National Spatial Reference System 2011)	1116	North American Vertical Datum 1988	5103
LD34501483.las	NAD83 (National Spatial Reference System 2011)	1116	North American Vertical Datum 1988	5103
LD34501486.las	NAD83 (National Spatial Reference System 2011)	1116	North American Vertical Datum 1988	5103
LD34501489.las	NAD83 (National Spatial Reference System 2011)	1116	North American Vertical Datum 1988	5103

DPH-4 Report on Datums (Tiled Data) - continued

File	Horizontal Datum	EPSG Code	Vertical Datum	EPSG Code
LD34501492.las	NAD83 (National Spatial Reference System 2011)	1116	North American Vertical Datum 1988	5103
LD34501495.las	NAD83 (National Spatial Reference System 2011)	1116	North American Vertical Datum 1988	5103
LD34501498.las	NAD83 (National Spatial Reference System 2011)	1116	North American Vertical Datum 1988	5103
LD34501501.las	NAD83 (National Spatial Reference System 2011)	1116	North American Vertical Datum 1988	5103
LD34501504.las	NAD83 (National Spatial Reference System 2011)	1116	North American Vertical Datum 1988	5103
LD34501507.las	NAD83 (National Spatial Reference System 2011)	1116	North American Vertical Datum 1988	5103
LD34501510.las	NAD83 (National Spatial Reference System 2011)	1116	North American Vertical Datum 1988	5103
LD34501513.las	NAD83 (National Spatial Reference System 2011)	1116	North American Vertical Datum 1988	5103
LD34501516.las	NAD83 (National Spatial Reference System 2011)	1116	North American Vertical Datum 1988	5103
LD34501519.las	NAD83 (National Spatial Reference System 2011)	1116	North American Vertical Datum 1988	5103
LD34501522.las	NAD83 (National Spatial Reference System 2011)	1116	North American Vertical Datum 1988	5103
LD34501525.las	NAD83 (National Spatial Reference System 2011)	1116	North American Vertical Datum 1988	5103
LD34501528.las	NAD83 (National Spatial Reference System 2011)	1116	North American Vertical Datum 1988	5103
LD34501531.las	NAD83 (National Spatial Reference System 2011)	1116	North American Vertical Datum 1988	5103
LD34501534.las	NAD83 (National Spatial Reference System 2011)	1116	North American Vertical Datum 1988	5103
LD34501537.las	NAD83 (National Spatial Reference System 2011)	1116	North American Vertical Datum 1988	5103
LD34501540.las	NAD83 (National Spatial Reference System 2011)	1116	North American Vertical Datum 1988	5103
LD34501543.las	NAD83 (National Spatial Reference System 2011)	1116	North American Vertical Datum 1988	5103
LD34501546.las	NAD83 (National Spatial Reference System 2011)	1116	North American Vertical Datum 1988	5103
LD34501549.las	NAD83 (National Spatial Reference System 2011)	1116	North American Vertical Datum 1988	5103
LD34501552.las	NAD83 (National Spatial Reference System 2011)	1116	North American Vertical Datum 1988	5103
LD34501555.las	NAD83 (National Spatial Reference System 2011)	1116	North American Vertical Datum 1988	5103
LD34501558.las	NAD83 (National Spatial Reference System 2011)	1116	North American Vertical Datum 1988	5103
LD34501561.las	NAD83 (National Spatial Reference System 2011)	1116	North American Vertical Datum 1988	5103
LD34501564.las	NAD83 (National Spatial Reference System 2011)	1116	North American Vertical Datum 1988	5103
LD34501567.las	NAD83 (National Spatial Reference System 2011)	1116	North American Vertical Datum 1988	5103
LD34501570.las	NAD83 (National Spatial Reference System 2011)	1116	North American Vertical Datum 1988	5103
LD34501573.las	NAD83 (National Spatial Reference System 2011)	1116	North American Vertical Datum 1988	5103
LD34501576.las	NAD83 (National Spatial Reference System 2011)	1116	North American Vertical Datum 1988	5103
LD34501579.las	NAD83 (National Spatial Reference System 2011)	1116	North American Vertical Datum 1988	5103
LD34501582.las	NAD83 (National Spatial Reference System 2011)	1116	North American Vertical Datum 1988	5103
LD34501585.las	NAD83 (National Spatial Reference System 2011)	1116	North American Vertical Datum 1988	5103
LD34501588.las	NAD83 (National Spatial Reference System 2011)	1116	North American Vertical Datum 1988	5103
LD34501591.las	NAD83 (National Spatial Reference System 2011)	1116	North American Vertical Datum 1988	5103

DPH-4 Report on Datums (Tiled Data) - continued

File	Horizontal Datum	EPSG Code	Vertical Datum	EPSG Code
LD34501594.las	NAD83 (National Spatial Reference System 2011)	1116	North American Vertical Datum 1988	5103
LD34501597.las	NAD83 (National Spatial Reference System 2011)	1116	North American Vertical Datum 1988	5103
LD34501600.las	NAD83 (National Spatial Reference System 2011)	1116	North American Vertical Datum 1988	5103
LD34501603.las	NAD83 (National Spatial Reference System 2011)	1116	North American Vertical Datum 1988	5103
LD34501606.las	NAD83 (National Spatial Reference System 2011)	1116	North American Vertical Datum 1988	5103
LD34501609.las	NAD83 (National Spatial Reference System 2011)	1116	North American Vertical Datum 1988	5103
LD34531396.las	NAD83 (National Spatial Reference System 2011)	1116	North American Vertical Datum 1988	5103
LD34531399.las	NAD83 (National Spatial Reference System 2011)	1116	North American Vertical Datum 1988	5103
LD34531402.las	NAD83 (National Spatial Reference System 2011)	1116	North American Vertical Datum 1988	5103
LD34531405.las	NAD83 (National Spatial Reference System 2011)	1116	North American Vertical Datum 1988	5103
LD34531408.las	NAD83 (National Spatial Reference System 2011)	1116	North American Vertical Datum 1988	5103
LD34531411.las	NAD83 (National Spatial Reference System 2011)	1116	North American Vertical Datum 1988	5103
LD34531414.las	NAD83 (National Spatial Reference System 2011)	1116	North American Vertical Datum 1988	5103
LD34531417.las	NAD83 (National Spatial Reference System 2011)	1116	North American Vertical Datum 1988	5103
LD34531420.las	NAD83 (National Spatial Reference System 2011)	1116	North American Vertical Datum 1988	5103
LD34531423.las	NAD83 (National Spatial Reference System 2011)	1116	North American Vertical Datum 1988	5103
LD34531426.las	NAD83 (National Spatial Reference System 2011)	1116	North American Vertical Datum 1988	5103
LD34531429.las	NAD83 (National Spatial Reference System 2011)	1116	North American Vertical Datum 1988	5103
LD34531432.las	NAD83 (National Spatial Reference System 2011)	1116	North American Vertical Datum 1988	5103
LD34531435.las	NAD83 (National Spatial Reference System 2011)	1116	North American Vertical Datum 1988	5103
LD34531438.las	NAD83 (National Spatial Reference System 2011)	1116	North American Vertical Datum 1988	5103
LD34531441.las	NAD83 (National Spatial Reference System 2011)	1116	North American Vertical Datum 1988	5103
LD34531444.las	NAD83 (National Spatial Reference System 2011)	1116	North American Vertical Datum 1988	5103
LD34531447.las	NAD83 (National Spatial Reference System 2011)	1116	North American Vertical Datum 1988	5103
LD34531450.las	NAD83 (National Spatial Reference System 2011)	1116	North American Vertical Datum 1988	5103
LD34531453.las	NAD83 (National Spatial Reference System 2011)	1116	North American Vertical Datum 1988	5103
LD34531456.las	NAD83 (National Spatial Reference System 2011)	1116	North American Vertical Datum 1988	5103
LD34531459.las	NAD83 (National Spatial Reference System 2011)	1116	North American Vertical Datum 1988	5103
LD34531462.las	NAD83 (National Spatial Reference System 2011)	1116	North American Vertical Datum 1988	5103
LD34531465.las	NAD83 (National Spatial Reference System 2011)	1116	North American Vertical Datum 1988	5103
LD34531468.las	NAD83 (National Spatial Reference System 2011)	1116	North American Vertical Datum 1988	5103
LD34531471.las	NAD83 (National Spatial Reference System 2011)	1116	North American Vertical Datum 1988	5103
LD34531474.las	NAD83 (National Spatial Reference System 2011)	1116	North American Vertical Datum 1988	5103
LD34531477.las	NAD83 (National Spatial Reference System 2011)	1116	North American Vertical Datum 1988	5103

DPH-4 Report on Datums (Tiled Data) - continued

File	Horizontal Datum	EPSG Code	Vertical Datum	EPSG Code
LD34531480.las	NAD83 (National Spatial Reference System 2011)	1116	North American Vertical Datum 1988	5103
LD34531483.las	NAD83 (National Spatial Reference System 2011)	1116	North American Vertical Datum 1988	5103
LD34531486.las	NAD83 (National Spatial Reference System 2011)	1116	North American Vertical Datum 1988	5103
LD34531489.las	NAD83 (National Spatial Reference System 2011)	1116	North American Vertical Datum 1988	5103
LD34531492.las	NAD83 (National Spatial Reference System 2011)	1116	North American Vertical Datum 1988	5103
LD34531495.las	NAD83 (National Spatial Reference System 2011)	1116	North American Vertical Datum 1988	5103
LD34531498.las	NAD83 (National Spatial Reference System 2011)	1116	North American Vertical Datum 1988	5103
LD34531501.las	NAD83 (National Spatial Reference System 2011)	1116	North American Vertical Datum 1988	5103
LD34531504.las	NAD83 (National Spatial Reference System 2011)	1116	North American Vertical Datum 1988	5103
LD34531507.las	NAD83 (National Spatial Reference System 2011)	1116	North American Vertical Datum 1988	5103
LD34531510.las	NAD83 (National Spatial Reference System 2011)	1116	North American Vertical Datum 1988	5103
LD34531513.las	NAD83 (National Spatial Reference System 2011)	1116	North American Vertical Datum 1988	5103
LD34531516.las	NAD83 (National Spatial Reference System 2011)	1116	North American Vertical Datum 1988	5103
LD34531519.las	NAD83 (National Spatial Reference System 2011)	1116	North American Vertical Datum 1988	5103
LD34531522.las	NAD83 (National Spatial Reference System 2011)	1116	North American Vertical Datum 1988	5103
LD34531525.las	NAD83 (National Spatial Reference System 2011)	1116	North American Vertical Datum 1988	5103
LD34531528.las	NAD83 (National Spatial Reference System 2011)	1116	North American Vertical Datum 1988	5103
LD34531531.las	NAD83 (National Spatial Reference System 2011)	1116	North American Vertical Datum 1988	5103
LD34531534.las	NAD83 (National Spatial Reference System 2011)	1116	North American Vertical Datum 1988	5103
LD34531537.las	NAD83 (National Spatial Reference System 2011)	1116	North American Vertical Datum 1988	5103
LD34531540.las	NAD83 (National Spatial Reference System 2011)	1116	North American Vertical Datum 1988	5103
LD34531543.las	NAD83 (National Spatial Reference System 2011)	1116	North American Vertical Datum 1988	5103
LD34531546.las	NAD83 (National Spatial Reference System 2011)	1116	North American Vertical Datum 1988	5103
LD34531549.las	NAD83 (National Spatial Reference System 2011)	1116	North American Vertical Datum 1988	5103
LD34531552.las	NAD83 (National Spatial Reference System 2011)	1116	North American Vertical Datum 1988	5103
LD34531555.las	NAD83 (National Spatial Reference System 2011)	1116	North American Vertical Datum 1988	5103
LD34531558.las	NAD83 (National Spatial Reference System 2011)	1116	North American Vertical Datum 1988	5103
LD34531561.las	NAD83 (National Spatial Reference System 2011)	1116	North American Vertical Datum 1988	5103
LD34531564.las	NAD83 (National Spatial Reference System 2011)	1116	North American Vertical Datum 1988	5103
LD34531567.las	NAD83 (National Spatial Reference System 2011)	1116	North American Vertical Datum 1988	5103
LD34531570.las	NAD83 (National Spatial Reference System 2011)	1116	North American Vertical Datum 1988	5103
LD34531573.las	NAD83 (National Spatial Reference System 2011)	1116	North American Vertical Datum 1988	5103
LD34531576.las	NAD83 (National Spatial Reference System 2011)	1116	North American Vertical Datum 1988	5103
LD34531579.las	NAD83 (National Spatial Reference System 2011)	1116	North American Vertical Datum 1988	5103

DPH-4 Report on Datums (Tiled Data) - continued

File	Horizontal Datum	EPSG Code	Vertical Datum	EPSG Code
LD34531582.las	NAD83 (National Spatial Reference System 2011)	1116	North American Vertical Datum 1988	5103
LD34531585.las	NAD83 (National Spatial Reference System 2011)	1116	North American Vertical Datum 1988	5103
LD34531588.las	NAD83 (National Spatial Reference System 2011)	1116	North American Vertical Datum 1988	5103
LD34531591.las	NAD83 (National Spatial Reference System 2011)	1116	North American Vertical Datum 1988	5103
LD34531594.las	NAD83 (National Spatial Reference System 2011)	1116	North American Vertical Datum 1988	5103
LD34531597.las	NAD83 (National Spatial Reference System 2011)	1116	North American Vertical Datum 1988	5103
LD34531600.las	NAD83 (National Spatial Reference System 2011)	1116	North American Vertical Datum 1988	5103
LD34531603.las	NAD83 (National Spatial Reference System 2011)	1116	North American Vertical Datum 1988	5103
LD34531606.las	NAD83 (National Spatial Reference System 2011)	1116	North American Vertical Datum 1988	5103
LD34531609.las	NAD83 (National Spatial Reference System 2011)	1116	North American Vertical Datum 1988	5103
LD34561396.las	NAD83 (National Spatial Reference System 2011)	1116	North American Vertical Datum 1988	5103
LD34561399.las	NAD83 (National Spatial Reference System 2011)	1116	North American Vertical Datum 1988	5103
LD34561402.las	NAD83 (National Spatial Reference System 2011)	1116	North American Vertical Datum 1988	5103
LD34561405.las	NAD83 (National Spatial Reference System 2011)	1116	North American Vertical Datum 1988	5103
LD34561408.las	NAD83 (National Spatial Reference System 2011)	1116	North American Vertical Datum 1988	5103
LD34561411.las	NAD83 (National Spatial Reference System 2011)	1116	North American Vertical Datum 1988	5103
LD34561414.las	NAD83 (National Spatial Reference System 2011)	1116	North American Vertical Datum 1988	5103
LD34561417.las	NAD83 (National Spatial Reference System 2011)	1116	North American Vertical Datum 1988	5103
LD34561420.las	NAD83 (National Spatial Reference System 2011)	1116	North American Vertical Datum 1988	5103
LD34561423.las	NAD83 (National Spatial Reference System 2011)	1116	North American Vertical Datum 1988	5103
LD34561426.las	NAD83 (National Spatial Reference System 2011)	1116	North American Vertical Datum 1988	5103
LD34561429.las	NAD83 (National Spatial Reference System 2011)	1116	North American Vertical Datum 1988	5103
LD34561432.las	NAD83 (National Spatial Reference System 2011)	1116	North American Vertical Datum 1988	5103
LD34561435.las	NAD83 (National Spatial Reference System 2011)	1116	North American Vertical Datum 1988	5103
LD34561438.las	NAD83 (National Spatial Reference System 2011)	1116	North American Vertical Datum 1988	5103
LD34561441.las	NAD83 (National Spatial Reference System 2011)	1116	North American Vertical Datum 1988	5103
LD34561444.las	NAD83 (National Spatial Reference System 2011)	1116	North American Vertical Datum 1988	5103
LD34561447.las	NAD83 (National Spatial Reference System 2011)	1116	North American Vertical Datum 1988	5103
LD34561450.las	NAD83 (National Spatial Reference System 2011)	1116	North American Vertical Datum 1988	5103
LD34561453.las	NAD83 (National Spatial Reference System 2011)	1116	North American Vertical Datum 1988	5103
LD34561456.las	NAD83 (National Spatial Reference System 2011)	1116	North American Vertical Datum 1988	5103
LD34561459.las	NAD83 (National Spatial Reference System 2011)	1116	North American Vertical Datum 1988	5103
LD34561462.las	NAD83 (National Spatial Reference System 2011)	1116	North American Vertical Datum 1988	5103
LD34561465.las	NAD83 (National Spatial Reference System 2011)	1116	North American Vertical Datum 1988	5103

DPH-4 Report on Datums (Tiled Data) - continued

File	Horizontal Datum	EPSG Code	Vertical Datum	EPSG Code
LD34561468.las	NAD83 (National Spatial Reference System 2011)	1116	North American Vertical Datum 1988	5103
LD34561471.las	NAD83 (National Spatial Reference System 2011)	1116	North American Vertical Datum 1988	5103
LD34561474.las	NAD83 (National Spatial Reference System 2011)	1116	North American Vertical Datum 1988	5103
LD34561477.las	NAD83 (National Spatial Reference System 2011)	1116	North American Vertical Datum 1988	5103
LD34561480.las	NAD83 (National Spatial Reference System 2011)	1116	North American Vertical Datum 1988	5103
LD34561483.las	NAD83 (National Spatial Reference System 2011)	1116	North American Vertical Datum 1988	5103
LD34561486.las	NAD83 (National Spatial Reference System 2011)	1116	North American Vertical Datum 1988	5103
LD34561489.las	NAD83 (National Spatial Reference System 2011)	1116	North American Vertical Datum 1988	5103
LD34561492.las	NAD83 (National Spatial Reference System 2011)	1116	North American Vertical Datum 1988	5103
LD34561495.las	NAD83 (National Spatial Reference System 2011)	1116	North American Vertical Datum 1988	5103
LD34561498.las	NAD83 (National Spatial Reference System 2011)	1116	North American Vertical Datum 1988	5103
LD34561501.las	NAD83 (National Spatial Reference System 2011)	1116	North American Vertical Datum 1988	5103
LD34561504.las	NAD83 (National Spatial Reference System 2011)	1116	North American Vertical Datum 1988	5103
LD34561507.las	NAD83 (National Spatial Reference System 2011)	1116	North American Vertical Datum 1988	5103
LD34561510.las	NAD83 (National Spatial Reference System 2011)	1116	North American Vertical Datum 1988	5103
LD34561513.las	NAD83 (National Spatial Reference System 2011)	1116	North American Vertical Datum 1988	5103
LD34561516.las	NAD83 (National Spatial Reference System 2011)	1116	North American Vertical Datum 1988	5103
LD34561519.las	NAD83 (National Spatial Reference System 2011)	1116	North American Vertical Datum 1988	5103
LD34561522.las	NAD83 (National Spatial Reference System 2011)	1116	North American Vertical Datum 1988	5103
LD34561525.las	NAD83 (National Spatial Reference System 2011)	1116	North American Vertical Datum 1988	5103
LD34561528.las	NAD83 (National Spatial Reference System 2011)	1116	North American Vertical Datum 1988	5103
LD34561531.las	NAD83 (National Spatial Reference System 2011)	1116	North American Vertical Datum 1988	5103
LD34561534.las	NAD83 (National Spatial Reference System 2011)	1116	North American Vertical Datum 1988	5103
LD34561537.las	NAD83 (National Spatial Reference System 2011)	1116	North American Vertical Datum 1988	5103
LD34561540.las	NAD83 (National Spatial Reference System 2011)	1116	North American Vertical Datum 1988	5103
LD34561543.las	NAD83 (National Spatial Reference System 2011)	1116	North American Vertical Datum 1988	5103
LD34561546.las	NAD83 (National Spatial Reference System 2011)	1116	North American Vertical Datum 1988	5103
LD34561549.las	NAD83 (National Spatial Reference System 2011)	1116	North American Vertical Datum 1988	5103
LD34561552.las	NAD83 (National Spatial Reference System 2011)	1116	North American Vertical Datum 1988	5103
LD34561555.las	NAD83 (National Spatial Reference System 2011)	1116	North American Vertical Datum 1988	5103
LD34561558.las	NAD83 (National Spatial Reference System 2011)	1116	North American Vertical Datum 1988	5103
LD34561561.las	NAD83 (National Spatial Reference System 2011)	1116	North American Vertical Datum 1988	5103
LD34561564.las	NAD83 (National Spatial Reference System 2011)	1116	North American Vertical Datum 1988	5103
LD34561567.las	NAD83 (National Spatial Reference System 2011)	1116	North American Vertical Datum 1988	5103

DPH-4 Report on Datums (Tiled Data) - continued

File	Horizontal Datum	EPSG Code	Vertical Datum	EPSG Code
LD34561570.las	NAD83 (National Spatial Reference System 2011)	1116	North American Vertical Datum 1988	5103
LD34561573.las	NAD83 (National Spatial Reference System 2011)	1116	North American Vertical Datum 1988	5103
LD34561576.las	NAD83 (National Spatial Reference System 2011)	1116	North American Vertical Datum 1988	5103
LD34561579.las	NAD83 (National Spatial Reference System 2011)	1116	North American Vertical Datum 1988	5103
LD34561582.las	NAD83 (National Spatial Reference System 2011)	1116	North American Vertical Datum 1988	5103
LD34561585.las	NAD83 (National Spatial Reference System 2011)	1116	North American Vertical Datum 1988	5103
LD34561588.las	NAD83 (National Spatial Reference System 2011)	1116	North American Vertical Datum 1988	5103
LD34561591.las	NAD83 (National Spatial Reference System 2011)	1116	North American Vertical Datum 1988	5103
LD34561594.las	NAD83 (National Spatial Reference System 2011)	1116	North American Vertical Datum 1988	5103
LD34561597.las	NAD83 (National Spatial Reference System 2011)	1116	North American Vertical Datum 1988	5103
LD34561600.las	NAD83 (National Spatial Reference System 2011)	1116	North American Vertical Datum 1988	5103
LD34561603.las	NAD83 (National Spatial Reference System 2011)	1116	North American Vertical Datum 1988	5103
LD34561606.las	NAD83 (National Spatial Reference System 2011)	1116	North American Vertical Datum 1988	5103
LD34561609.las	NAD83 (National Spatial Reference System 2011)	1116	North American Vertical Datum 1988	5103
LD34591396.las	NAD83 (National Spatial Reference System 2011)	1116	North American Vertical Datum 1988	5103
LD34591399.las	NAD83 (National Spatial Reference System 2011)	1116	North American Vertical Datum 1988	5103
LD34591402.las	NAD83 (National Spatial Reference System 2011)	1116	North American Vertical Datum 1988	5103
LD34591405.las	NAD83 (National Spatial Reference System 2011)	1116	North American Vertical Datum 1988	5103
LD34591408.las	NAD83 (National Spatial Reference System 2011)	1116	North American Vertical Datum 1988	5103
LD34591411.las	NAD83 (National Spatial Reference System 2011)	1116	North American Vertical Datum 1988	5103
LD34591414.las	NAD83 (National Spatial Reference System 2011)	1116	North American Vertical Datum 1988	5103
LD34591417.las	NAD83 (National Spatial Reference System 2011)	1116	North American Vertical Datum 1988	5103
LD34591420.las	NAD83 (National Spatial Reference System 2011)	1116	North American Vertical Datum 1988	5103
LD34591423.las	NAD83 (National Spatial Reference System 2011)	1116	North American Vertical Datum 1988	5103
LD34591426.las	NAD83 (National Spatial Reference System 2011)	1116	North American Vertical Datum 1988	5103
LD34591429.las	NAD83 (National Spatial Reference System 2011)	1116	North American Vertical Datum 1988	5103
LD34591432.las	NAD83 (National Spatial Reference System 2011)	1116	North American Vertical Datum 1988	5103
LD34591435.las	NAD83 (National Spatial Reference System 2011)	1116	North American Vertical Datum 1988	5103
LD34591438.las	NAD83 (National Spatial Reference System 2011)	1116	North American Vertical Datum 1988	5103
LD34591441.las	NAD83 (National Spatial Reference System 2011)	1116	North American Vertical Datum 1988	5103
LD34591444.las	NAD83 (National Spatial Reference System 2011)	1116	North American Vertical Datum 1988	5103
LD34591447.las	NAD83 (National Spatial Reference System 2011)	1116	North American Vertical Datum 1988	5103
LD34591450.las	NAD83 (National Spatial Reference System 2011)	1116	North American Vertical Datum 1988	5103
LD34591453.las	NAD83 (National Spatial Reference System 2011)	1116	North American Vertical Datum 1988	5103

DPH-4 Report on Datums (Tiled Data) - continued

File	Horizontal Datum	EPSG Code	Vertical Datum	EPSG Code
LD34591456.las	NAD83 (National Spatial Reference System 2011)	1116	North American Vertical Datum 1988	5103
LD34591459.las	NAD83 (National Spatial Reference System 2011)	1116	North American Vertical Datum 1988	5103
LD34591462.las	NAD83 (National Spatial Reference System 2011)	1116	North American Vertical Datum 1988	5103
LD34591465.las	NAD83 (National Spatial Reference System 2011)	1116	North American Vertical Datum 1988	5103
LD34591468.las	NAD83 (National Spatial Reference System 2011)	1116	North American Vertical Datum 1988	5103
LD34591471.las	NAD83 (National Spatial Reference System 2011)	1116	North American Vertical Datum 1988	5103
LD34591474.las	NAD83 (National Spatial Reference System 2011)	1116	North American Vertical Datum 1988	5103
LD34591477.las	NAD83 (National Spatial Reference System 2011)	1116	North American Vertical Datum 1988	5103
LD34591480.las	NAD83 (National Spatial Reference System 2011)	1116	North American Vertical Datum 1988	5103
LD34591483.las	NAD83 (National Spatial Reference System 2011)	1116	North American Vertical Datum 1988	5103
LD34591486.las	NAD83 (National Spatial Reference System 2011)	1116	North American Vertical Datum 1988	5103
LD34591489.las	NAD83 (National Spatial Reference System 2011)	1116	North American Vertical Datum 1988	5103
LD34591492.las	NAD83 (National Spatial Reference System 2011)	1116	North American Vertical Datum 1988	5103
LD34591495.las	NAD83 (National Spatial Reference System 2011)	1116	North American Vertical Datum 1988	5103
LD34591498.las	NAD83 (National Spatial Reference System 2011)	1116	North American Vertical Datum 1988	5103
LD34591501.las	NAD83 (National Spatial Reference System 2011)	1116	North American Vertical Datum 1988	5103
LD34591504.las	NAD83 (National Spatial Reference System 2011)	1116	North American Vertical Datum 1988	5103
LD34591507.las	NAD83 (National Spatial Reference System 2011)	1116	North American Vertical Datum 1988	5103
LD34591510.las	NAD83 (National Spatial Reference System 2011)	1116	North American Vertical Datum 1988	5103
LD34591513.las	NAD83 (National Spatial Reference System 2011)	1116	North American Vertical Datum 1988	5103
LD34591516.las	NAD83 (National Spatial Reference System 2011)	1116	North American Vertical Datum 1988	5103
LD34591519.las	NAD83 (National Spatial Reference System 2011)	1116	North American Vertical Datum 1988	5103
LD34591522.las	NAD83 (National Spatial Reference System 2011)	1116	North American Vertical Datum 1988	5103
LD34591525.las	NAD83 (National Spatial Reference System 2011)	1116	North American Vertical Datum 1988	5103
LD34591528.las	NAD83 (National Spatial Reference System 2011)	1116	North American Vertical Datum 1988	5103
LD34591531.las	NAD83 (National Spatial Reference System 2011)	1116	North American Vertical Datum 1988	5103
LD34591534.las	NAD83 (National Spatial Reference System 2011)	1116	North American Vertical Datum 1988	5103
LD34591537.las	NAD83 (National Spatial Reference System 2011)	1116	North American Vertical Datum 1988	5103
LD34591540.las	NAD83 (National Spatial Reference System 2011)	1116	North American Vertical Datum 1988	5103
LD34591543.las	NAD83 (National Spatial Reference System 2011)	1116	North American Vertical Datum 1988	5103
LD34591546.las	NAD83 (National Spatial Reference System 2011)	1116	North American Vertical Datum 1988	5103
LD34591549.las	NAD83 (National Spatial Reference System 2011)	1116	North American Vertical Datum 1988	5103
LD34591552.las	NAD83 (National Spatial Reference System 2011)	1116	North American Vertical Datum 1988	5103
LD34591555.las	NAD83 (National Spatial Reference System 2011)	1116	North American Vertical Datum 1988	5103

DPH-4 Report on Datums (Tiled Data) - continued

File	Horizontal Datum	EPSG Code	Vertical Datum	EPSG Code
LD34591558.las	NAD83 (National Spatial Reference System 2011)	1116	North American Vertical Datum 1988	5103
LD34591561.las	NAD83 (National Spatial Reference System 2011)	1116	North American Vertical Datum 1988	5103
LD34591564.las	NAD83 (National Spatial Reference System 2011)	1116	North American Vertical Datum 1988	5103
LD34591567.las	NAD83 (National Spatial Reference System 2011)	1116	North American Vertical Datum 1988	5103
LD34591570.las	NAD83 (National Spatial Reference System 2011)	1116	North American Vertical Datum 1988	5103
LD34591573.las	NAD83 (National Spatial Reference System 2011)	1116	North American Vertical Datum 1988	5103
LD34591576.las	NAD83 (National Spatial Reference System 2011)	1116	North American Vertical Datum 1988	5103
LD34591579.las	NAD83 (National Spatial Reference System 2011)	1116	North American Vertical Datum 1988	5103
LD34591582.las	NAD83 (National Spatial Reference System 2011)	1116	North American Vertical Datum 1988	5103
LD34591585.las	NAD83 (National Spatial Reference System 2011)	1116	North American Vertical Datum 1988	5103
LD34591588.las	NAD83 (National Spatial Reference System 2011)	1116	North American Vertical Datum 1988	5103
LD34591591.las	NAD83 (National Spatial Reference System 2011)	1116	North American Vertical Datum 1988	5103
LD34591594.las	NAD83 (National Spatial Reference System 2011)	1116	North American Vertical Datum 1988	5103
LD34591597.las	NAD83 (National Spatial Reference System 2011)	1116	North American Vertical Datum 1988	5103
LD34591600.las	NAD83 (National Spatial Reference System 2011)	1116	North American Vertical Datum 1988	5103
LD34591603.las	NAD83 (National Spatial Reference System 2011)	1116	North American Vertical Datum 1988	5103
LD34591606.las	NAD83 (National Spatial Reference System 2011)	1116	North American Vertical Datum 1988	5103
LD34591609.las	NAD83 (National Spatial Reference System 2011)	1116	North American Vertical Datum 1988	5103
LD34621396.las	NAD83 (National Spatial Reference System 2011)	1116	North American Vertical Datum 1988	5103
LD34621399.las	NAD83 (National Spatial Reference System 2011)	1116	North American Vertical Datum 1988	5103
LD34621402.las	NAD83 (National Spatial Reference System 2011)	1116	North American Vertical Datum 1988	5103
LD34621405.las	NAD83 (National Spatial Reference System 2011)	1116	North American Vertical Datum 1988	5103
LD34621408.las	NAD83 (National Spatial Reference System 2011)	1116	North American Vertical Datum 1988	5103
LD34621411.las	NAD83 (National Spatial Reference System 2011)	1116	North American Vertical Datum 1988	5103
LD34621414.las	NAD83 (National Spatial Reference System 2011)	1116	North American Vertical Datum 1988	5103
LD34621417.las	NAD83 (National Spatial Reference System 2011)	1116	North American Vertical Datum 1988	5103
LD34621420.las	NAD83 (National Spatial Reference System 2011)	1116	North American Vertical Datum 1988	5103
LD34621423.las	NAD83 (National Spatial Reference System 2011)	1116	North American Vertical Datum 1988	5103
LD34621426.las	NAD83 (National Spatial Reference System 2011)	1116	North American Vertical Datum 1988	5103
LD34621429.las	NAD83 (National Spatial Reference System 2011)	1116	North American Vertical Datum 1988	5103
LD34621432.las	NAD83 (National Spatial Reference System 2011)	1116	North American Vertical Datum 1988	5103
LD34621435.las	NAD83 (National Spatial Reference System 2011)	1116	North American Vertical Datum 1988	5103
LD34621438.las	NAD83 (National Spatial Reference System 2011)	1116	North American Vertical Datum 1988	5103
LD34621441.las	NAD83 (National Spatial Reference System 2011)	1116	North American Vertical Datum 1988	5103

DPH-4 Report on Datums (Tiled Data) - continued

File	Horizontal Datum	EPSG Code	Vertical Datum	EPSG Code
LD34621444.las	NAD83 (National Spatial Reference System 2011)	1116	North American Vertical Datum 1988	5103
LD34621447.las	NAD83 (National Spatial Reference System 2011)	1116	North American Vertical Datum 1988	5103
LD34621450.las	NAD83 (National Spatial Reference System 2011)	1116	North American Vertical Datum 1988	5103
LD34621453.las	NAD83 (National Spatial Reference System 2011)	1116	North American Vertical Datum 1988	5103
LD34621456.las	NAD83 (National Spatial Reference System 2011)	1116	North American Vertical Datum 1988	5103
LD34621459.las	NAD83 (National Spatial Reference System 2011)	1116	North American Vertical Datum 1988	5103
LD34621462.las	NAD83 (National Spatial Reference System 2011)	1116	North American Vertical Datum 1988	5103
LD34621465.las	NAD83 (National Spatial Reference System 2011)	1116	North American Vertical Datum 1988	5103
LD34621468.las	NAD83 (National Spatial Reference System 2011)	1116	North American Vertical Datum 1988	5103
LD34621471.las	NAD83 (National Spatial Reference System 2011)	1116	North American Vertical Datum 1988	5103
LD34621474.las	NAD83 (National Spatial Reference System 2011)	1116	North American Vertical Datum 1988	5103
LD34621477.las	NAD83 (National Spatial Reference System 2011)	1116	North American Vertical Datum 1988	5103
LD34621480.las	NAD83 (National Spatial Reference System 2011)	1116	North American Vertical Datum 1988	5103
LD34621483.las	NAD83 (National Spatial Reference System 2011)	1116	North American Vertical Datum 1988	5103
LD34621486.las	NAD83 (National Spatial Reference System 2011)	1116	North American Vertical Datum 1988	5103
LD34621489.las	NAD83 (National Spatial Reference System 2011)	1116	North American Vertical Datum 1988	5103
LD34621492.las	NAD83 (National Spatial Reference System 2011)	1116	North American Vertical Datum 1988	5103
LD34621495.las	NAD83 (National Spatial Reference System 2011)	1116	North American Vertical Datum 1988	5103
LD34621498.las	NAD83 (National Spatial Reference System 2011)	1116	North American Vertical Datum 1988	5103
LD34621501.las	NAD83 (National Spatial Reference System 2011)	1116	North American Vertical Datum 1988	5103
LD34621504.las	NAD83 (National Spatial Reference System 2011)	1116	North American Vertical Datum 1988	5103
LD34621507.las	NAD83 (National Spatial Reference System 2011)	1116	North American Vertical Datum 1988	5103
LD34621510.las	NAD83 (National Spatial Reference System 2011)	1116	North American Vertical Datum 1988	5103
LD34621513.las	NAD83 (National Spatial Reference System 2011)	1116	North American Vertical Datum 1988	5103
LD34621516.las	NAD83 (National Spatial Reference System 2011)	1116	North American Vertical Datum 1988	5103
LD34621519.las	NAD83 (National Spatial Reference System 2011)	1116	North American Vertical Datum 1988	5103
LD34621522.las	NAD83 (National Spatial Reference System 2011)	1116	North American Vertical Datum 1988	5103
LD34621525.las	NAD83 (National Spatial Reference System 2011)	1116	North American Vertical Datum 1988	5103
LD34621528.las	NAD83 (National Spatial Reference System 2011)	1116	North American Vertical Datum 1988	5103
LD34621531.las	NAD83 (National Spatial Reference System 2011)	1116	North American Vertical Datum 1988	5103
LD34621534.las	NAD83 (National Spatial Reference System 2011)	1116	North American Vertical Datum 1988	5103
LD34621537.las	NAD83 (National Spatial Reference System 2011)	1116	North American Vertical Datum 1988	5103
LD34621540.las	NAD83 (National Spatial Reference System 2011)	1116	North American Vertical Datum 1988	5103
LD34621543.las	NAD83 (National Spatial Reference System 2011)	1116	North American Vertical Datum 1988	5103

DPH-4 Report on Datums (Tiled Data) - continued

File	Horizontal Datum	EPSG Code	Vertical Datum	EPSG Code
LD34621546.las	NAD83 (National Spatial Reference System 2011)	1116	North American Vertical Datum 1988	5103
LD34621549.las	NAD83 (National Spatial Reference System 2011)	1116	North American Vertical Datum 1988	5103
LD34621552.las	NAD83 (National Spatial Reference System 2011)	1116	North American Vertical Datum 1988	5103
LD34621555.las	NAD83 (National Spatial Reference System 2011)	1116	North American Vertical Datum 1988	5103
LD34621558.las	NAD83 (National Spatial Reference System 2011)	1116	North American Vertical Datum 1988	5103
LD34621561.las	NAD83 (National Spatial Reference System 2011)	1116	North American Vertical Datum 1988	5103
LD34621564.las	NAD83 (National Spatial Reference System 2011)	1116	North American Vertical Datum 1988	5103
LD34621567.las	NAD83 (National Spatial Reference System 2011)	1116	North American Vertical Datum 1988	5103
LD34621570.las	NAD83 (National Spatial Reference System 2011)	1116	North American Vertical Datum 1988	5103
LD34621573.las	NAD83 (National Spatial Reference System 2011)	1116	North American Vertical Datum 1988	5103
LD34621576.las	NAD83 (National Spatial Reference System 2011)	1116	North American Vertical Datum 1988	5103
LD34621579.las	NAD83 (National Spatial Reference System 2011)	1116	North American Vertical Datum 1988	5103
LD34621582.las	NAD83 (National Spatial Reference System 2011)	1116	North American Vertical Datum 1988	5103
LD34621585.las	NAD83 (National Spatial Reference System 2011)	1116	North American Vertical Datum 1988	5103
LD34621588.las	NAD83 (National Spatial Reference System 2011)	1116	North American Vertical Datum 1988	5103
LD34621591.las	NAD83 (National Spatial Reference System 2011)	1116	North American Vertical Datum 1988	5103
LD34621594.las	NAD83 (National Spatial Reference System 2011)	1116	North American Vertical Datum 1988	5103
LD34621597.las	NAD83 (National Spatial Reference System 2011)	1116	North American Vertical Datum 1988	5103
LD34621600.las	NAD83 (National Spatial Reference System 2011)	1116	North American Vertical Datum 1988	5103
LD34621603.las	NAD83 (National Spatial Reference System 2011)	1116	North American Vertical Datum 1988	5103
LD34621606.las	NAD83 (National Spatial Reference System 2011)	1116	North American Vertical Datum 1988	5103
LD34621609.las	NAD83 (National Spatial Reference System 2011)	1116	North American Vertical Datum 1988	5103
LD34651396.las	NAD83 (National Spatial Reference System 2011)	1116	North American Vertical Datum 1988	5103
LD34651399.las	NAD83 (National Spatial Reference System 2011)	1116	North American Vertical Datum 1988	5103
LD34651402.las	NAD83 (National Spatial Reference System 2011)	1116	North American Vertical Datum 1988	5103
LD34651405.las	NAD83 (National Spatial Reference System 2011)	1116	North American Vertical Datum 1988	5103
LD34651408.las	NAD83 (National Spatial Reference System 2011)	1116	North American Vertical Datum 1988	5103
LD34651411.las	NAD83 (National Spatial Reference System 2011)	1116	North American Vertical Datum 1988	5103
LD34651414.las	NAD83 (National Spatial Reference System 2011)	1116	North American Vertical Datum 1988	5103
LD34651417.las	NAD83 (National Spatial Reference System 2011)	1116	North American Vertical Datum 1988	5103
LD34651420.las	NAD83 (National Spatial Reference System 2011)	1116	North American Vertical Datum 1988	5103
LD34651423.las	NAD83 (National Spatial Reference System 2011)	1116	North American Vertical Datum 1988	5103
LD34651426.las	NAD83 (National Spatial Reference System 2011)	1116	North American Vertical Datum 1988	5103
LD34651429.las	NAD83 (National Spatial Reference System 2011)	1116	North American Vertical Datum 1988	5103

DPH-4 Report on Datums (Tiled Data) - continued

File	Horizontal Datum	EPSG Code	Vertical Datum	EPSG Code
LD34651432.las	NAD83 (National Spatial Reference System 2011)	1116	North American Vertical Datum 1988	5103
LD34651435.las	NAD83 (National Spatial Reference System 2011)	1116	North American Vertical Datum 1988	5103
LD34651438.las	NAD83 (National Spatial Reference System 2011)	1116	North American Vertical Datum 1988	5103
LD34651441.las	NAD83 (National Spatial Reference System 2011)	1116	North American Vertical Datum 1988	5103
LD34651444.las	NAD83 (National Spatial Reference System 2011)	1116	North American Vertical Datum 1988	5103
LD34651447.las	NAD83 (National Spatial Reference System 2011)	1116	North American Vertical Datum 1988	5103
LD34651450.las	NAD83 (National Spatial Reference System 2011)	1116	North American Vertical Datum 1988	5103
LD34651453.las	NAD83 (National Spatial Reference System 2011)	1116	North American Vertical Datum 1988	5103
LD34651456.las	NAD83 (National Spatial Reference System 2011)	1116	North American Vertical Datum 1988	5103
LD34651459.las	NAD83 (National Spatial Reference System 2011)	1116	North American Vertical Datum 1988	5103
LD34651462.las	NAD83 (National Spatial Reference System 2011)	1116	North American Vertical Datum 1988	5103
LD34651465.las	NAD83 (National Spatial Reference System 2011)	1116	North American Vertical Datum 1988	5103
LD34651468.las	NAD83 (National Spatial Reference System 2011)	1116	North American Vertical Datum 1988	5103
LD34651471.las	NAD83 (National Spatial Reference System 2011)	1116	North American Vertical Datum 1988	5103
LD34651474.las	NAD83 (National Spatial Reference System 2011)	1116	North American Vertical Datum 1988	5103
LD34651477.las	NAD83 (National Spatial Reference System 2011)	1116	North American Vertical Datum 1988	5103
LD34651480.las	NAD83 (National Spatial Reference System 2011)	1116	North American Vertical Datum 1988	5103
LD34651483.las	NAD83 (National Spatial Reference System 2011)	1116	North American Vertical Datum 1988	5103
LD34651486.las	NAD83 (National Spatial Reference System 2011)	1116	North American Vertical Datum 1988	5103
LD34651489.las	NAD83 (National Spatial Reference System 2011)	1116	North American Vertical Datum 1988	5103
LD34651492.las	NAD83 (National Spatial Reference System 2011)	1116	North American Vertical Datum 1988	5103
LD34651495.las	NAD83 (National Spatial Reference System 2011)	1116	North American Vertical Datum 1988	5103
LD34651498.las	NAD83 (National Spatial Reference System 2011)	1116	North American Vertical Datum 1988	5103
LD34651501.las	NAD83 (National Spatial Reference System 2011)	1116	North American Vertical Datum 1988	5103
LD34651504.las	NAD83 (National Spatial Reference System 2011)	1116	North American Vertical Datum 1988	5103
LD34651507.las	NAD83 (National Spatial Reference System 2011)	1116	North American Vertical Datum 1988	5103
LD34651510.las	NAD83 (National Spatial Reference System 2011)	1116	North American Vertical Datum 1988	5103
LD34651513.las	NAD83 (National Spatial Reference System 2011)	1116	North American Vertical Datum 1988	5103
LD34651516.las	NAD83 (National Spatial Reference System 2011)	1116	North American Vertical Datum 1988	5103
LD34651519.las	NAD83 (National Spatial Reference System 2011)	1116	North American Vertical Datum 1988	5103
LD34651522.las	NAD83 (National Spatial Reference System 2011)	1116	North American Vertical Datum 1988	5103
LD34651525.las	NAD83 (National Spatial Reference System 2011)	1116	North American Vertical Datum 1988	5103
LD34651528.las	NAD83 (National Spatial Reference System 2011)	1116	North American Vertical Datum 1988	5103
LD34651531.las	NAD83 (National Spatial Reference System 2011)	1116	North American Vertical Datum 1988	5103

DPH-4 Report on Datums (Tiled Data) - continued

File	Horizontal Datum	EPSG Code	Vertical Datum	EPSG Code
LD34651534.las	NAD83 (National Spatial Reference System 2011)	1116	North American Vertical Datum 1988	5103
LD34651537.las	NAD83 (National Spatial Reference System 2011)	1116	North American Vertical Datum 1988	5103
LD34651540.las	NAD83 (National Spatial Reference System 2011)	1116	North American Vertical Datum 1988	5103
LD34651543.las	NAD83 (National Spatial Reference System 2011)	1116	North American Vertical Datum 1988	5103
LD34651546.las	NAD83 (National Spatial Reference System 2011)	1116	North American Vertical Datum 1988	5103
LD34651549.las	NAD83 (National Spatial Reference System 2011)	1116	North American Vertical Datum 1988	5103
LD34651552.las	NAD83 (National Spatial Reference System 2011)	1116	North American Vertical Datum 1988	5103
LD34651555.las	NAD83 (National Spatial Reference System 2011)	1116	North American Vertical Datum 1988	5103
LD34651558.las	NAD83 (National Spatial Reference System 2011)	1116	North American Vertical Datum 1988	5103
LD34651561.las	NAD83 (National Spatial Reference System 2011)	1116	North American Vertical Datum 1988	5103
LD34651564.las	NAD83 (National Spatial Reference System 2011)	1116	North American Vertical Datum 1988	5103
LD34651567.las	NAD83 (National Spatial Reference System 2011)	1116	North American Vertical Datum 1988	5103
LD34651570.las	NAD83 (National Spatial Reference System 2011)	1116	North American Vertical Datum 1988	5103
LD34651573.las	NAD83 (National Spatial Reference System 2011)	1116	North American Vertical Datum 1988	5103
LD34651576.las	NAD83 (National Spatial Reference System 2011)	1116	North American Vertical Datum 1988	5103
LD34651579.las	NAD83 (National Spatial Reference System 2011)	1116	North American Vertical Datum 1988	5103
LD34651582.las	NAD83 (National Spatial Reference System 2011)	1116	North American Vertical Datum 1988	5103
LD34651585.las	NAD83 (National Spatial Reference System 2011)	1116	North American Vertical Datum 1988	5103
LD34651588.las	NAD83 (National Spatial Reference System 2011)	1116	North American Vertical Datum 1988	5103
LD34651591.las	NAD83 (National Spatial Reference System 2011)	1116	North American Vertical Datum 1988	5103
LD34651594.las	NAD83 (National Spatial Reference System 2011)	1116	North American Vertical Datum 1988	5103
LD34651597.las	NAD83 (National Spatial Reference System 2011)	1116	North American Vertical Datum 1988	5103
LD34651600.las	NAD83 (National Spatial Reference System 2011)	1116	North American Vertical Datum 1988	5103
LD34651603.las	NAD83 (National Spatial Reference System 2011)	1116	North American Vertical Datum 1988	5103
LD34651606.las	NAD83 (National Spatial Reference System 2011)	1116	North American Vertical Datum 1988	5103
LD34651609.las	NAD83 (National Spatial Reference System 2011)	1116	North American Vertical Datum 1988	5103
LD34681396.las	NAD83 (National Spatial Reference System 2011)	1116	North American Vertical Datum 1988	5103
LD34681399.las	NAD83 (National Spatial Reference System 2011)	1116	North American Vertical Datum 1988	5103
LD34681402.las	NAD83 (National Spatial Reference System 2011)	1116	North American Vertical Datum 1988	5103
LD34681405.las	NAD83 (National Spatial Reference System 2011)	1116	North American Vertical Datum 1988	5103
LD34681408.las	NAD83 (National Spatial Reference System 2011)	1116	North American Vertical Datum 1988	5103
LD34681411.las	NAD83 (National Spatial Reference System 2011)	1116	North American Vertical Datum 1988	5103
LD34681414.las	NAD83 (National Spatial Reference System 2011)	1116	North American Vertical Datum 1988	5103
LD34681417.las	NAD83 (National Spatial Reference System 2011)	1116	North American Vertical Datum 1988	5103

DPH-4 Report on Datums (Tiled Data) - continued

File	Horizontal Datum	EPSG Code	Vertical Datum	EPSG Code
LD34681420.las	NAD83 (National Spatial Reference System 2011)	1116	North American Vertical Datum 1988	5103
LD34681423.las	NAD83 (National Spatial Reference System 2011)	1116	North American Vertical Datum 1988	5103
LD34681426.las	NAD83 (National Spatial Reference System 2011)	1116	North American Vertical Datum 1988	5103
LD34681429.las	NAD83 (National Spatial Reference System 2011)	1116	North American Vertical Datum 1988	5103
LD34681432.las	NAD83 (National Spatial Reference System 2011)	1116	North American Vertical Datum 1988	5103
LD34681435.las	NAD83 (National Spatial Reference System 2011)	1116	North American Vertical Datum 1988	5103
LD34681438.las	NAD83 (National Spatial Reference System 2011)	1116	North American Vertical Datum 1988	5103
LD34681441.las	NAD83 (National Spatial Reference System 2011)	1116	North American Vertical Datum 1988	5103
LD34681444.las	NAD83 (National Spatial Reference System 2011)	1116	North American Vertical Datum 1988	5103
LD34681447.las	NAD83 (National Spatial Reference System 2011)	1116	North American Vertical Datum 1988	5103
LD34681450.las	NAD83 (National Spatial Reference System 2011)	1116	North American Vertical Datum 1988	5103
LD34681453.las	NAD83 (National Spatial Reference System 2011)	1116	North American Vertical Datum 1988	5103
LD34681456.las	NAD83 (National Spatial Reference System 2011)	1116	North American Vertical Datum 1988	5103
LD34681459.las	NAD83 (National Spatial Reference System 2011)	1116	North American Vertical Datum 1988	5103
LD34681462.las	NAD83 (National Spatial Reference System 2011)	1116	North American Vertical Datum 1988	5103
LD34681465.las	NAD83 (National Spatial Reference System 2011)	1116	North American Vertical Datum 1988	5103
LD34681468.las	NAD83 (National Spatial Reference System 2011)	1116	North American Vertical Datum 1988	5103
LD34681471.las	NAD83 (National Spatial Reference System 2011)	1116	North American Vertical Datum 1988	5103
LD34681474.las	NAD83 (National Spatial Reference System 2011)	1116	North American Vertical Datum 1988	5103
LD34681477.las	NAD83 (National Spatial Reference System 2011)	1116	North American Vertical Datum 1988	5103
LD34681480.las	NAD83 (National Spatial Reference System 2011)	1116	North American Vertical Datum 1988	5103
LD34681483.las	NAD83 (National Spatial Reference System 2011)	1116	North American Vertical Datum 1988	5103
LD34681486.las	NAD83 (National Spatial Reference System 2011)	1116	North American Vertical Datum 1988	5103
LD34681489.las	NAD83 (National Spatial Reference System 2011)	1116	North American Vertical Datum 1988	5103
LD34681492.las	NAD83 (National Spatial Reference System 2011)	1116	North American Vertical Datum 1988	5103
LD34681495.las	NAD83 (National Spatial Reference System 2011)	1116	North American Vertical Datum 1988	5103
LD34681498.las	NAD83 (National Spatial Reference System 2011)	1116	North American Vertical Datum 1988	5103
LD34681501.las	NAD83 (National Spatial Reference System 2011)	1116	North American Vertical Datum 1988	5103
LD34681504.las	NAD83 (National Spatial Reference System 2011)	1116	North American Vertical Datum 1988	5103
LD34681507.las	NAD83 (National Spatial Reference System 2011)	1116	North American Vertical Datum 1988	5103
LD34681510.las	NAD83 (National Spatial Reference System 2011)	1116	North American Vertical Datum 1988	5103
LD34681513.las	NAD83 (National Spatial Reference System 2011)	1116	North American Vertical Datum 1988	5103
LD34681516.las	NAD83 (National Spatial Reference System 2011)	1116	North American Vertical Datum 1988	5103
LD34681519.las	NAD83 (National Spatial Reference System 2011)	1116	North American Vertical Datum 1988	5103

DPH-4 Report on Datums (Tiled Data) - continued

File	Horizontal Datum	EPSG Code	Vertical Datum	EPSG Code
LD34681522.las	NAD83 (National Spatial Reference System 2011)	1116	North American Vertical Datum 1988	5103
LD34681525.las	NAD83 (National Spatial Reference System 2011)	1116	North American Vertical Datum 1988	5103
LD34681528.las	NAD83 (National Spatial Reference System 2011)	1116	North American Vertical Datum 1988	5103
LD34681531.las	NAD83 (National Spatial Reference System 2011)	1116	North American Vertical Datum 1988	5103
LD34681534.las	NAD83 (National Spatial Reference System 2011)	1116	North American Vertical Datum 1988	5103
LD34681537.las	NAD83 (National Spatial Reference System 2011)	1116	North American Vertical Datum 1988	5103
LD34681540.las	NAD83 (National Spatial Reference System 2011)	1116	North American Vertical Datum 1988	5103
LD34681543.las	NAD83 (National Spatial Reference System 2011)	1116	North American Vertical Datum 1988	5103
LD34681546.las	NAD83 (National Spatial Reference System 2011)	1116	North American Vertical Datum 1988	5103
LD34681549.las	NAD83 (National Spatial Reference System 2011)	1116	North American Vertical Datum 1988	5103
LD34681552.las	NAD83 (National Spatial Reference System 2011)	1116	North American Vertical Datum 1988	5103
LD34681555.las	NAD83 (National Spatial Reference System 2011)	1116	North American Vertical Datum 1988	5103
LD34681558.las	NAD83 (National Spatial Reference System 2011)	1116	North American Vertical Datum 1988	5103
LD34681561.las	NAD83 (National Spatial Reference System 2011)	1116	North American Vertical Datum 1988	5103
LD34681564.las	NAD83 (National Spatial Reference System 2011)	1116	North American Vertical Datum 1988	5103
LD34681567.las	NAD83 (National Spatial Reference System 2011)	1116	North American Vertical Datum 1988	5103
LD34681570.las	NAD83 (National Spatial Reference System 2011)	1116	North American Vertical Datum 1988	5103
LD34681573.las	NAD83 (National Spatial Reference System 2011)	1116	North American Vertical Datum 1988	5103
LD34681576.las	NAD83 (National Spatial Reference System 2011)	1116	North American Vertical Datum 1988	5103
LD34681579.las	NAD83 (National Spatial Reference System 2011)	1116	North American Vertical Datum 1988	5103
LD34681582.las	NAD83 (National Spatial Reference System 2011)	1116	North American Vertical Datum 1988	5103
LD34681585.las	NAD83 (National Spatial Reference System 2011)	1116	North American Vertical Datum 1988	5103
LD34681588.las	NAD83 (National Spatial Reference System 2011)	1116	North American Vertical Datum 1988	5103
LD34681591.las	NAD83 (National Spatial Reference System 2011)	1116	North American Vertical Datum 1988	5103
LD34681594.las	NAD83 (National Spatial Reference System 2011)	1116	North American Vertical Datum 1988	5103
LD34681597.las	NAD83 (National Spatial Reference System 2011)	1116	North American Vertical Datum 1988	5103
LD34681600.las	NAD83 (National Spatial Reference System 2011)	1116	North American Vertical Datum 1988	5103
LD34681603.las	NAD83 (National Spatial Reference System 2011)	1116	North American Vertical Datum 1988	5103
LD34681606.las	NAD83 (National Spatial Reference System 2011)	1116	North American Vertical Datum 1988	5103
LD34681609.las	NAD83 (National Spatial Reference System 2011)	1116	North American Vertical Datum 1988	5103
LD34711396.las	NAD83 (National Spatial Reference System 2011)	1116	North American Vertical Datum 1988	5103
LD34711399.las	NAD83 (National Spatial Reference System 2011)	1116	North American Vertical Datum 1988	5103
LD34711402.las	NAD83 (National Spatial Reference System 2011)	1116	North American Vertical Datum 1988	5103
LD34711405.las	NAD83 (National Spatial Reference System 2011)	1116	North American Vertical Datum 1988	5103

DPH-4 Report on Datums (Tiled Data) - continued

File	Horizontal Datum	EPSG Code	Vertical Datum	EPSG Code
LD34711408.las	NAD83 (National Spatial Reference System 2011)	1116	North American Vertical Datum 1988	5103
LD34711411.las	NAD83 (National Spatial Reference System 2011)	1116	North American Vertical Datum 1988	5103
LD34711414.las	NAD83 (National Spatial Reference System 2011)	1116	North American Vertical Datum 1988	5103
LD34711417.las	NAD83 (National Spatial Reference System 2011)	1116	North American Vertical Datum 1988	5103
LD34711420.las	NAD83 (National Spatial Reference System 2011)	1116	North American Vertical Datum 1988	5103
LD34711423.las	NAD83 (National Spatial Reference System 2011)	1116	North American Vertical Datum 1988	5103
LD34711426.las	NAD83 (National Spatial Reference System 2011)	1116	North American Vertical Datum 1988	5103
LD34711429.las	NAD83 (National Spatial Reference System 2011)	1116	North American Vertical Datum 1988	5103
LD34711432.las	NAD83 (National Spatial Reference System 2011)	1116	North American Vertical Datum 1988	5103
LD34711435.las	NAD83 (National Spatial Reference System 2011)	1116	North American Vertical Datum 1988	5103
LD34711438.las	NAD83 (National Spatial Reference System 2011)	1116	North American Vertical Datum 1988	5103
LD34711441.las	NAD83 (National Spatial Reference System 2011)	1116	North American Vertical Datum 1988	5103
LD34711444.las	NAD83 (National Spatial Reference System 2011)	1116	North American Vertical Datum 1988	5103
LD34711447.las	NAD83 (National Spatial Reference System 2011)	1116	North American Vertical Datum 1988	5103
LD34711450.las	NAD83 (National Spatial Reference System 2011)	1116	North American Vertical Datum 1988	5103
LD34711453.las	NAD83 (National Spatial Reference System 2011)	1116	North American Vertical Datum 1988	5103
LD34711456.las	NAD83 (National Spatial Reference System 2011)	1116	North American Vertical Datum 1988	5103
LD34711459.las	NAD83 (National Spatial Reference System 2011)	1116	North American Vertical Datum 1988	5103
LD34711462.las	NAD83 (National Spatial Reference System 2011)	1116	North American Vertical Datum 1988	5103
LD34711465.las	NAD83 (National Spatial Reference System 2011)	1116	North American Vertical Datum 1988	5103
LD34711468.las	NAD83 (National Spatial Reference System 2011)	1116	North American Vertical Datum 1988	5103
LD34711471.las	NAD83 (National Spatial Reference System 2011)	1116	North American Vertical Datum 1988	5103
LD34711474.las	NAD83 (National Spatial Reference System 2011)	1116	North American Vertical Datum 1988	5103
LD34711477.las	NAD83 (National Spatial Reference System 2011)	1116	North American Vertical Datum 1988	5103
LD34711480.las	NAD83 (National Spatial Reference System 2011)	1116	North American Vertical Datum 1988	5103
LD34711483.las	NAD83 (National Spatial Reference System 2011)	1116	North American Vertical Datum 1988	5103
LD34711486.las	NAD83 (National Spatial Reference System 2011)	1116	North American Vertical Datum 1988	5103
LD34711489.las	NAD83 (National Spatial Reference System 2011)	1116	North American Vertical Datum 1988	5103
LD34711492.las	NAD83 (National Spatial Reference System 2011)	1116	North American Vertical Datum 1988	5103
LD34711495.las	NAD83 (National Spatial Reference System 2011)	1116	North American Vertical Datum 1988	5103
LD34711498.las	NAD83 (National Spatial Reference System 2011)	1116	North American Vertical Datum 1988	5103
LD34711501.las	NAD83 (National Spatial Reference System 2011)	1116	North American Vertical Datum 1988	5103
LD34711504.las	NAD83 (National Spatial Reference System 2011)	1116	North American Vertical Datum 1988	5103
LD34711507.las	NAD83 (National Spatial Reference System 2011)	1116	North American Vertical Datum 1988	5103

DPH-4 Report on Datums (Tiled Data) - continued

File	Horizontal Datum	EPSG Code	Vertical Datum	EPSG Code
LD34711510.las	NAD83 (National Spatial Reference System 2011)	1116	North American Vertical Datum 1988	5103
LD34711513.las	NAD83 (National Spatial Reference System 2011)	1116	North American Vertical Datum 1988	5103
LD34711516.las	NAD83 (National Spatial Reference System 2011)	1116	North American Vertical Datum 1988	5103
LD34711519.las	NAD83 (National Spatial Reference System 2011)	1116	North American Vertical Datum 1988	5103
LD34711522.las	NAD83 (National Spatial Reference System 2011)	1116	North American Vertical Datum 1988	5103
LD34711525.las	NAD83 (National Spatial Reference System 2011)	1116	North American Vertical Datum 1988	5103
LD34711528.las	NAD83 (National Spatial Reference System 2011)	1116	North American Vertical Datum 1988	5103
LD34711531.las	NAD83 (National Spatial Reference System 2011)	1116	North American Vertical Datum 1988	5103
LD34711534.las	NAD83 (National Spatial Reference System 2011)	1116	North American Vertical Datum 1988	5103
LD34711537.las	NAD83 (National Spatial Reference System 2011)	1116	North American Vertical Datum 1988	5103
LD34711540.las	NAD83 (National Spatial Reference System 2011)	1116	North American Vertical Datum 1988	5103
LD34711543.las	NAD83 (National Spatial Reference System 2011)	1116	North American Vertical Datum 1988	5103
LD34711546.las	NAD83 (National Spatial Reference System 2011)	1116	North American Vertical Datum 1988	5103
LD34711549.las	NAD83 (National Spatial Reference System 2011)	1116	North American Vertical Datum 1988	5103
LD34711552.las	NAD83 (National Spatial Reference System 2011)	1116	North American Vertical Datum 1988	5103
LD34711555.las	NAD83 (National Spatial Reference System 2011)	1116	North American Vertical Datum 1988	5103
LD34711558.las	NAD83 (National Spatial Reference System 2011)	1116	North American Vertical Datum 1988	5103
LD34711561.las	NAD83 (National Spatial Reference System 2011)	1116	North American Vertical Datum 1988	5103
LD34711564.las	NAD83 (National Spatial Reference System 2011)	1116	North American Vertical Datum 1988	5103
LD34711567.las	NAD83 (National Spatial Reference System 2011)	1116	North American Vertical Datum 1988	5103
LD34711570.las	NAD83 (National Spatial Reference System 2011)	1116	North American Vertical Datum 1988	5103
LD34711573.las	NAD83 (National Spatial Reference System 2011)	1116	North American Vertical Datum 1988	5103
LD34711576.las	NAD83 (National Spatial Reference System 2011)	1116	North American Vertical Datum 1988	5103
LD34711579.las	NAD83 (National Spatial Reference System 2011)	1116	North American Vertical Datum 1988	5103
LD34711582.las	NAD83 (National Spatial Reference System 2011)	1116	North American Vertical Datum 1988	5103
LD34711585.las	NAD83 (National Spatial Reference System 2011)	1116	North American Vertical Datum 1988	5103
LD34711588.las	NAD83 (National Spatial Reference System 2011)	1116	North American Vertical Datum 1988	5103
LD34711591.las	NAD83 (National Spatial Reference System 2011)	1116	North American Vertical Datum 1988	5103
LD34711594.las	NAD83 (National Spatial Reference System 2011)	1116	North American Vertical Datum 1988	5103
LD34711597.las	NAD83 (National Spatial Reference System 2011)	1116	North American Vertical Datum 1988	5103
LD34711600.las	NAD83 (National Spatial Reference System 2011)	1116	North American Vertical Datum 1988	5103
LD34711603.las	NAD83 (National Spatial Reference System 2011)	1116	North American Vertical Datum 1988	5103
LD34711606.las	NAD83 (National Spatial Reference System 2011)	1116	North American Vertical Datum 1988	5103
LD34711609.las	NAD83 (National Spatial Reference System 2011)	1116	North American Vertical Datum 1988	5103

DPH-4 Report on Datums (Tiled Data) - continued

File	Horizontal Datum	EPSG Code	Vertical Datum	EPSG Code
LD34741396.las	NAD83 (National Spatial Reference System 2011)	1116	North American Vertical Datum 1988	5103
LD34741399.las	NAD83 (National Spatial Reference System 2011)	1116	North American Vertical Datum 1988	5103
LD34741402.las	NAD83 (National Spatial Reference System 2011)	1116	North American Vertical Datum 1988	5103
LD34741405.las	NAD83 (National Spatial Reference System 2011)	1116	North American Vertical Datum 1988	5103
LD34741408.las	NAD83 (National Spatial Reference System 2011)	1116	North American Vertical Datum 1988	5103
LD34741411.las	NAD83 (National Spatial Reference System 2011)	1116	North American Vertical Datum 1988	5103
LD34741414.las	NAD83 (National Spatial Reference System 2011)	1116	North American Vertical Datum 1988	5103
LD34741417.las	NAD83 (National Spatial Reference System 2011)	1116	North American Vertical Datum 1988	5103
LD34741420.las	NAD83 (National Spatial Reference System 2011)	1116	North American Vertical Datum 1988	5103
LD34741423.las	NAD83 (National Spatial Reference System 2011)	1116	North American Vertical Datum 1988	5103
LD34741426.las	NAD83 (National Spatial Reference System 2011)	1116	North American Vertical Datum 1988	5103
LD34741429.las	NAD83 (National Spatial Reference System 2011)	1116	North American Vertical Datum 1988	5103
LD34741432.las	NAD83 (National Spatial Reference System 2011)	1116	North American Vertical Datum 1988	5103
LD34741435.las	NAD83 (National Spatial Reference System 2011)	1116	North American Vertical Datum 1988	5103
LD34741438.las	NAD83 (National Spatial Reference System 2011)	1116	North American Vertical Datum 1988	5103
LD34741441.las	NAD83 (National Spatial Reference System 2011)	1116	North American Vertical Datum 1988	5103
LD34741444.las	NAD83 (National Spatial Reference System 2011)	1116	North American Vertical Datum 1988	5103
LD34741447.las	NAD83 (National Spatial Reference System 2011)	1116	North American Vertical Datum 1988	5103
LD34741450.las	NAD83 (National Spatial Reference System 2011)	1116	North American Vertical Datum 1988	5103
LD34741453.las	NAD83 (National Spatial Reference System 2011)	1116	North American Vertical Datum 1988	5103
LD34741456.las	NAD83 (National Spatial Reference System 2011)	1116	North American Vertical Datum 1988	5103
LD34741459.las	NAD83 (National Spatial Reference System 2011)	1116	North American Vertical Datum 1988	5103
LD34741462.las	NAD83 (National Spatial Reference System 2011)	1116	North American Vertical Datum 1988	5103
LD34741465.las	NAD83 (National Spatial Reference System 2011)	1116	North American Vertical Datum 1988	5103
LD34741468.las	NAD83 (National Spatial Reference System 2011)	1116	North American Vertical Datum 1988	5103
LD34741471.las	NAD83 (National Spatial Reference System 2011)	1116	North American Vertical Datum 1988	5103
LD34741474.las	NAD83 (National Spatial Reference System 2011)	1116	North American Vertical Datum 1988	5103
LD34741477.las	NAD83 (National Spatial Reference System 2011)	1116	North American Vertical Datum 1988	5103
LD34741480.las	NAD83 (National Spatial Reference System 2011)	1116	North American Vertical Datum 1988	5103
LD34741483.las	NAD83 (National Spatial Reference System 2011)	1116	North American Vertical Datum 1988	5103
LD34741486.las	NAD83 (National Spatial Reference System 2011)	1116	North American Vertical Datum 1988	5103
LD34741489.las	NAD83 (National Spatial Reference System 2011)	1116	North American Vertical Datum 1988	5103
LD34741492.las	NAD83 (National Spatial Reference System 2011)	1116	North American Vertical Datum 1988	5103
LD34741495.las	NAD83 (National Spatial Reference System 2011)	1116	North American Vertical Datum 1988	5103

DPH-4 Report on Datums (Tiled Data) - continued

File	Horizontal Datum	EPSG Code	Vertical Datum	EPSG Code
LD34741498.las	NAD83 (National Spatial Reference System 2011)	1116	North American Vertical Datum 1988	5103
LD34741501.las	NAD83 (National Spatial Reference System 2011)	1116	North American Vertical Datum 1988	5103
LD34741504.las	NAD83 (National Spatial Reference System 2011)	1116	North American Vertical Datum 1988	5103
LD34741507.las	NAD83 (National Spatial Reference System 2011)	1116	North American Vertical Datum 1988	5103
LD34741510.las	NAD83 (National Spatial Reference System 2011)	1116	North American Vertical Datum 1988	5103
LD34741513.las	NAD83 (National Spatial Reference System 2011)	1116	North American Vertical Datum 1988	5103
LD34741516.las	NAD83 (National Spatial Reference System 2011)	1116	North American Vertical Datum 1988	5103
LD34741519.las	NAD83 (National Spatial Reference System 2011)	1116	North American Vertical Datum 1988	5103
LD34741522.las	NAD83 (National Spatial Reference System 2011)	1116	North American Vertical Datum 1988	5103
LD34741525.las	NAD83 (National Spatial Reference System 2011)	1116	North American Vertical Datum 1988	5103
LD34741528.las	NAD83 (National Spatial Reference System 2011)	1116	North American Vertical Datum 1988	5103
LD34741531.las	NAD83 (National Spatial Reference System 2011)	1116	North American Vertical Datum 1988	5103
LD34741534.las	NAD83 (National Spatial Reference System 2011)	1116	North American Vertical Datum 1988	5103
LD34741537.las	NAD83 (National Spatial Reference System 2011)	1116	North American Vertical Datum 1988	5103
LD34741540.las	NAD83 (National Spatial Reference System 2011)	1116	North American Vertical Datum 1988	5103
LD34741543.las	NAD83 (National Spatial Reference System 2011)	1116	North American Vertical Datum 1988	5103
LD34741546.las	NAD83 (National Spatial Reference System 2011)	1116	North American Vertical Datum 1988	5103
LD34741549.las	NAD83 (National Spatial Reference System 2011)	1116	North American Vertical Datum 1988	5103
LD34741552.las	NAD83 (National Spatial Reference System 2011)	1116	North American Vertical Datum 1988	5103
LD34741555.las	NAD83 (National Spatial Reference System 2011)	1116	North American Vertical Datum 1988	5103
LD34741558.las	NAD83 (National Spatial Reference System 2011)	1116	North American Vertical Datum 1988	5103
LD34741561.las	NAD83 (National Spatial Reference System 2011)	1116	North American Vertical Datum 1988	5103
LD34741564.las	NAD83 (National Spatial Reference System 2011)	1116	North American Vertical Datum 1988	5103
LD34741567.las	NAD83 (National Spatial Reference System 2011)	1116	North American Vertical Datum 1988	5103
LD34741570.las	NAD83 (National Spatial Reference System 2011)	1116	North American Vertical Datum 1988	5103
LD34741573.las	NAD83 (National Spatial Reference System 2011)	1116	North American Vertical Datum 1988	5103
LD34741576.las	NAD83 (National Spatial Reference System 2011)	1116	North American Vertical Datum 1988	5103
LD34741579.las	NAD83 (National Spatial Reference System 2011)	1116	North American Vertical Datum 1988	5103
LD34741582.las	NAD83 (National Spatial Reference System 2011)	1116	North American Vertical Datum 1988	5103
LD34741585.las	NAD83 (National Spatial Reference System 2011)	1116	North American Vertical Datum 1988	5103
LD34741588.las	NAD83 (National Spatial Reference System 2011)	1116	North American Vertical Datum 1988	5103
LD34741591.las	NAD83 (National Spatial Reference System 2011)	1116	North American Vertical Datum 1988	5103
LD34741594.las	NAD83 (National Spatial Reference System 2011)	1116	North American Vertical Datum 1988	5103
LD34741597.las	NAD83 (National Spatial Reference System 2011)	1116	North American Vertical Datum 1988	5103

DPH-4 Report on Datums (Tiled Data) - continued

File	Horizontal Datum	EPSG Code	Vertical Datum	EPSG Code
LD34741600.las	NAD83 (National Spatial Reference System 2011)	1116	North American Vertical Datum 1988	5103
LD34741603.las	NAD83 (National Spatial Reference System 2011)	1116	North American Vertical Datum 1988	5103
LD34741606.las	NAD83 (National Spatial Reference System 2011)	1116	North American Vertical Datum 1988	5103
LD34741609.las	NAD83 (National Spatial Reference System 2011)	1116	North American Vertical Datum 1988	5103
LD34771396.las	NAD83 (National Spatial Reference System 2011)	1116	North American Vertical Datum 1988	5103
LD34771399.las	NAD83 (National Spatial Reference System 2011)	1116	North American Vertical Datum 1988	5103
LD34771402.las	NAD83 (National Spatial Reference System 2011)	1116	North American Vertical Datum 1988	5103
LD34771405.las	NAD83 (National Spatial Reference System 2011)	1116	North American Vertical Datum 1988	5103
LD34771408.las	NAD83 (National Spatial Reference System 2011)	1116	North American Vertical Datum 1988	5103
LD34771411.las	NAD83 (National Spatial Reference System 2011)	1116	North American Vertical Datum 1988	5103
LD34771414.las	NAD83 (National Spatial Reference System 2011)	1116	North American Vertical Datum 1988	5103
LD34771417.las	NAD83 (National Spatial Reference System 2011)	1116	North American Vertical Datum 1988	5103
LD34771420.las	NAD83 (National Spatial Reference System 2011)	1116	North American Vertical Datum 1988	5103
LD34771423.las	NAD83 (National Spatial Reference System 2011)	1116	North American Vertical Datum 1988	5103
LD34771426.las	NAD83 (National Spatial Reference System 2011)	1116	North American Vertical Datum 1988	5103
LD34771429.las	NAD83 (National Spatial Reference System 2011)	1116	North American Vertical Datum 1988	5103
LD34771432.las	NAD83 (National Spatial Reference System 2011)	1116	North American Vertical Datum 1988	5103
LD34771435.las	NAD83 (National Spatial Reference System 2011)	1116	North American Vertical Datum 1988	5103
LD34771438.las	NAD83 (National Spatial Reference System 2011)	1116	North American Vertical Datum 1988	5103
LD34771441.las	NAD83 (National Spatial Reference System 2011)	1116	North American Vertical Datum 1988	5103
LD34771444.las	NAD83 (National Spatial Reference System 2011)	1116	North American Vertical Datum 1988	5103
LD34771447.las	NAD83 (National Spatial Reference System 2011)	1116	North American Vertical Datum 1988	5103
LD34771450.las	NAD83 (National Spatial Reference System 2011)	1116	North American Vertical Datum 1988	5103
LD34771453.las	NAD83 (National Spatial Reference System 2011)	1116	North American Vertical Datum 1988	5103
LD34771456.las	NAD83 (National Spatial Reference System 2011)	1116	North American Vertical Datum 1988	5103
LD34771459.las	NAD83 (National Spatial Reference System 2011)	1116	North American Vertical Datum 1988	5103
LD34771462.las	NAD83 (National Spatial Reference System 2011)	1116	North American Vertical Datum 1988	5103
LD34771465.las	NAD83 (National Spatial Reference System 2011)	1116	North American Vertical Datum 1988	5103
LD34771468.las	NAD83 (National Spatial Reference System 2011)	1116	North American Vertical Datum 1988	5103
LD34771471.las	NAD83 (National Spatial Reference System 2011)	1116	North American Vertical Datum 1988	5103
LD34771474.las	NAD83 (National Spatial Reference System 2011)	1116	North American Vertical Datum 1988	5103
LD34771477.las	NAD83 (National Spatial Reference System 2011)	1116	North American Vertical Datum 1988	5103
LD34771480.las	NAD83 (National Spatial Reference System 2011)	1116	North American Vertical Datum 1988	5103
LD34771483.las	NAD83 (National Spatial Reference System 2011)	1116	North American Vertical Datum 1988	5103

DPH-4 Report on Datums (Tiled Data) - continued

File	Horizontal Datum	EPSG Code	Vertical Datum	EPSG Code
LD34771486.las	NAD83 (National Spatial Reference System 2011)	1116	North American Vertical Datum 1988	5103
LD34771489.las	NAD83 (National Spatial Reference System 2011)	1116	North American Vertical Datum 1988	5103
LD34771492.las	NAD83 (National Spatial Reference System 2011)	1116	North American Vertical Datum 1988	5103
LD34771495.las	NAD83 (National Spatial Reference System 2011)	1116	North American Vertical Datum 1988	5103
LD34771498.las	NAD83 (National Spatial Reference System 2011)	1116	North American Vertical Datum 1988	5103
LD34771501.las	NAD83 (National Spatial Reference System 2011)	1116	North American Vertical Datum 1988	5103
LD34771504.las	NAD83 (National Spatial Reference System 2011)	1116	North American Vertical Datum 1988	5103
LD34771507.las	NAD83 (National Spatial Reference System 2011)	1116	North American Vertical Datum 1988	5103
LD34771510.las	NAD83 (National Spatial Reference System 2011)	1116	North American Vertical Datum 1988	5103
LD34771513.las	NAD83 (National Spatial Reference System 2011)	1116	North American Vertical Datum 1988	5103
LD34771516.las	NAD83 (National Spatial Reference System 2011)	1116	North American Vertical Datum 1988	5103
LD34771519.las	NAD83 (National Spatial Reference System 2011)	1116	North American Vertical Datum 1988	5103
LD34771522.las	NAD83 (National Spatial Reference System 2011)	1116	North American Vertical Datum 1988	5103
LD34771525.las	NAD83 (National Spatial Reference System 2011)	1116	North American Vertical Datum 1988	5103
LD34771528.las	NAD83 (National Spatial Reference System 2011)	1116	North American Vertical Datum 1988	5103
LD34771531.las	NAD83 (National Spatial Reference System 2011)	1116	North American Vertical Datum 1988	5103
LD34771534.las	NAD83 (National Spatial Reference System 2011)	1116	North American Vertical Datum 1988	5103
LD34771537.las	NAD83 (National Spatial Reference System 2011)	1116	North American Vertical Datum 1988	5103
LD34771540.las	NAD83 (National Spatial Reference System 2011)	1116	North American Vertical Datum 1988	5103
LD34771543.las	NAD83 (National Spatial Reference System 2011)	1116	North American Vertical Datum 1988	5103
LD34771546.las	NAD83 (National Spatial Reference System 2011)	1116	North American Vertical Datum 1988	5103
LD34771549.las	NAD83 (National Spatial Reference System 2011)	1116	North American Vertical Datum 1988	5103
LD34771552.las	NAD83 (National Spatial Reference System 2011)	1116	North American Vertical Datum 1988	5103
LD34771555.las	NAD83 (National Spatial Reference System 2011)	1116	North American Vertical Datum 1988	5103
LD34771558.las	NAD83 (National Spatial Reference System 2011)	1116	North American Vertical Datum 1988	5103
LD34771561.las	NAD83 (National Spatial Reference System 2011)	1116	North American Vertical Datum 1988	5103
LD34771564.las	NAD83 (National Spatial Reference System 2011)	1116	North American Vertical Datum 1988	5103
LD34771567.las	NAD83 (National Spatial Reference System 2011)	1116	North American Vertical Datum 1988	5103
LD34771570.las	NAD83 (National Spatial Reference System 2011)	1116	North American Vertical Datum 1988	5103
LD34771573.las	NAD83 (National Spatial Reference System 2011)	1116	North American Vertical Datum 1988	5103
LD34771576.las	NAD83 (National Spatial Reference System 2011)	1116	North American Vertical Datum 1988	5103
LD34771579.las	NAD83 (National Spatial Reference System 2011)	1116	North American Vertical Datum 1988	5103
LD34771582.las	NAD83 (National Spatial Reference System 2011)	1116	North American Vertical Datum 1988	5103
LD34771585.las	NAD83 (National Spatial Reference System 2011)	1116	North American Vertical Datum 1988	5103

DPH-4 Report on Datums (Tiled Data) - continued

File	Horizontal Datum	EPSG Code	Vertical Datum	EPSG Code
LD34771588.las	NAD83 (National Spatial Reference System 2011)	1116	North American Vertical Datum 1988	5103
LD34771591.las	NAD83 (National Spatial Reference System 2011)	1116	North American Vertical Datum 1988	5103
LD34771594.las	NAD83 (National Spatial Reference System 2011)	1116	North American Vertical Datum 1988	5103
LD34771597.las	NAD83 (National Spatial Reference System 2011)	1116	North American Vertical Datum 1988	5103
LD34771600.las	NAD83 (National Spatial Reference System 2011)	1116	North American Vertical Datum 1988	5103
LD34771603.las	NAD83 (National Spatial Reference System 2011)	1116	North American Vertical Datum 1988	5103
LD34771606.las	NAD83 (National Spatial Reference System 2011)	1116	North American Vertical Datum 1988	5103
LD34771609.las	NAD83 (National Spatial Reference System 2011)	1116	North American Vertical Datum 1988	5103
LD34801396.las	NAD83 (National Spatial Reference System 2011)	1116	North American Vertical Datum 1988	5103
LD34801399.las	NAD83 (National Spatial Reference System 2011)	1116	North American Vertical Datum 1988	5103
LD34801402.las	NAD83 (National Spatial Reference System 2011)	1116	North American Vertical Datum 1988	5103
LD34801405.las	NAD83 (National Spatial Reference System 2011)	1116	North American Vertical Datum 1988	5103
LD34801408.las	NAD83 (National Spatial Reference System 2011)	1116	North American Vertical Datum 1988	5103
LD34801411.las	NAD83 (National Spatial Reference System 2011)	1116	North American Vertical Datum 1988	5103
LD34801414.las	NAD83 (National Spatial Reference System 2011)	1116	North American Vertical Datum 1988	5103
LD34801417.las	NAD83 (National Spatial Reference System 2011)	1116	North American Vertical Datum 1988	5103
LD34801420.las	NAD83 (National Spatial Reference System 2011)	1116	North American Vertical Datum 1988	5103
LD34801423.las	NAD83 (National Spatial Reference System 2011)	1116	North American Vertical Datum 1988	5103
LD34801426.las	NAD83 (National Spatial Reference System 2011)	1116	North American Vertical Datum 1988	5103
LD34801429.las	NAD83 (National Spatial Reference System 2011)	1116	North American Vertical Datum 1988	5103
LD34801432.las	NAD83 (National Spatial Reference System 2011)	1116	North American Vertical Datum 1988	5103
LD34801435.las	NAD83 (National Spatial Reference System 2011)	1116	North American Vertical Datum 1988	5103
LD34801438.las	NAD83 (National Spatial Reference System 2011)	1116	North American Vertical Datum 1988	5103
LD34801441.las	NAD83 (National Spatial Reference System 2011)	1116	North American Vertical Datum 1988	5103
LD34801444.las	NAD83 (National Spatial Reference System 2011)	1116	North American Vertical Datum 1988	5103
LD34801447.las	NAD83 (National Spatial Reference System 2011)	1116	North American Vertical Datum 1988	5103
LD34801450.las	NAD83 (National Spatial Reference System 2011)	1116	North American Vertical Datum 1988	5103
LD34801453.las	NAD83 (National Spatial Reference System 2011)	1116	North American Vertical Datum 1988	5103
LD34801456.las	NAD83 (National Spatial Reference System 2011)	1116	North American Vertical Datum 1988	5103
LD34801459.las	NAD83 (National Spatial Reference System 2011)	1116	North American Vertical Datum 1988	5103
LD34801462.las	NAD83 (National Spatial Reference System 2011)	1116	North American Vertical Datum 1988	5103
LD34801465.las	NAD83 (National Spatial Reference System 2011)	1116	North American Vertical Datum 1988	5103
LD34801468.las	NAD83 (National Spatial Reference System 2011)	1116	North American Vertical Datum 1988	5103
LD34801471.las	NAD83 (National Spatial Reference System 2011)	1116	North American Vertical Datum 1988	5103

DPH-4 Report on Datums (Tiled Data) - continued

File	Horizontal Datum	EPSG Code	Vertical Datum	EPSG Code
LD34801474.las	NAD83 (National Spatial Reference System 2011)	1116	North American Vertical Datum 1988	5103
LD34801477.las	NAD83 (National Spatial Reference System 2011)	1116	North American Vertical Datum 1988	5103
LD34801480.las	NAD83 (National Spatial Reference System 2011)	1116	North American Vertical Datum 1988	5103
LD34801483.las	NAD83 (National Spatial Reference System 2011)	1116	North American Vertical Datum 1988	5103
LD34801486.las	NAD83 (National Spatial Reference System 2011)	1116	North American Vertical Datum 1988	5103
LD34801489.las	NAD83 (National Spatial Reference System 2011)	1116	North American Vertical Datum 1988	5103
LD34801492.las	NAD83 (National Spatial Reference System 2011)	1116	North American Vertical Datum 1988	5103
LD34801495.las	NAD83 (National Spatial Reference System 2011)	1116	North American Vertical Datum 1988	5103
LD34801498.las	NAD83 (National Spatial Reference System 2011)	1116	North American Vertical Datum 1988	5103
LD34801501.las	NAD83 (National Spatial Reference System 2011)	1116	North American Vertical Datum 1988	5103
LD34801504.las	NAD83 (National Spatial Reference System 2011)	1116	North American Vertical Datum 1988	5103
LD34801507.las	NAD83 (National Spatial Reference System 2011)	1116	North American Vertical Datum 1988	5103
LD34801510.las	NAD83 (National Spatial Reference System 2011)	1116	North American Vertical Datum 1988	5103
LD34801513.las	NAD83 (National Spatial Reference System 2011)	1116	North American Vertical Datum 1988	5103
LD34801516.las	NAD83 (National Spatial Reference System 2011)	1116	North American Vertical Datum 1988	5103
LD34801519.las	NAD83 (National Spatial Reference System 2011)	1116	North American Vertical Datum 1988	5103
LD34801522.las	NAD83 (National Spatial Reference System 2011)	1116	North American Vertical Datum 1988	5103
LD34801525.las	NAD83 (National Spatial Reference System 2011)	1116	North American Vertical Datum 1988	5103
LD34801528.las	NAD83 (National Spatial Reference System 2011)	1116	North American Vertical Datum 1988	5103
LD34801531.las	NAD83 (National Spatial Reference System 2011)	1116	North American Vertical Datum 1988	5103
LD34801534.las	NAD83 (National Spatial Reference System 2011)	1116	North American Vertical Datum 1988	5103
LD34801537.las	NAD83 (National Spatial Reference System 2011)	1116	North American Vertical Datum 1988	5103
LD34801540.las	NAD83 (National Spatial Reference System 2011)	1116	North American Vertical Datum 1988	5103
LD34801543.las	NAD83 (National Spatial Reference System 2011)	1116	North American Vertical Datum 1988	5103
LD34801546.las	NAD83 (National Spatial Reference System 2011)	1116	North American Vertical Datum 1988	5103
LD34801549.las	NAD83 (National Spatial Reference System 2011)	1116	North American Vertical Datum 1988	5103
LD34801552.las	NAD83 (National Spatial Reference System 2011)	1116	North American Vertical Datum 1988	5103
LD34801555.las	NAD83 (National Spatial Reference System 2011)	1116	North American Vertical Datum 1988	5103
LD34801558.las	NAD83 (National Spatial Reference System 2011)	1116	North American Vertical Datum 1988	5103
LD34801561.las	NAD83 (National Spatial Reference System 2011)	1116	North American Vertical Datum 1988	5103
LD34801564.las	NAD83 (National Spatial Reference System 2011)	1116	North American Vertical Datum 1988	5103
LD34801567.las	NAD83 (National Spatial Reference System 2011)	1116	North American Vertical Datum 1988	5103
LD34801570.las	NAD83 (National Spatial Reference System 2011)	1116	North American Vertical Datum 1988	5103
LD34801573.las	NAD83 (National Spatial Reference System 2011)	1116	North American Vertical Datum 1988	5103

DPH-4 Report on Datums (Tiled Data) - continued

File	Horizontal Datum	EPSG Code	Vertical Datum	EPSG Code
LD34801576.las	NAD83 (National Spatial Reference System 2011)	1116	North American Vertical Datum 1988	5103
LD34801579.las	NAD83 (National Spatial Reference System 2011)	1116	North American Vertical Datum 1988	5103
LD34801582.las	NAD83 (National Spatial Reference System 2011)	1116	North American Vertical Datum 1988	5103
LD34801585.las	NAD83 (National Spatial Reference System 2011)	1116	North American Vertical Datum 1988	5103
LD34801588.las	NAD83 (National Spatial Reference System 2011)	1116	North American Vertical Datum 1988	5103
LD34801591.las	NAD83 (National Spatial Reference System 2011)	1116	North American Vertical Datum 1988	5103
LD34801594.las	NAD83 (National Spatial Reference System 2011)	1116	North American Vertical Datum 1988	5103
LD34801597.las	NAD83 (National Spatial Reference System 2011)	1116	North American Vertical Datum 1988	5103
LD34801600.las	NAD83 (National Spatial Reference System 2011)	1116	North American Vertical Datum 1988	5103
LD34801603.las	NAD83 (National Spatial Reference System 2011)	1116	North American Vertical Datum 1988	5103
LD34801606.las	NAD83 (National Spatial Reference System 2011)	1116	North American Vertical Datum 1988	5103
LD34801609.las	NAD83 (National Spatial Reference System 2011)	1116	North American Vertical Datum 1988	5103
LD34831396.las	NAD83 (National Spatial Reference System 2011)	1116	North American Vertical Datum 1988	5103
LD34831399.las	NAD83 (National Spatial Reference System 2011)	1116	North American Vertical Datum 1988	5103
LD34831402.las	NAD83 (National Spatial Reference System 2011)	1116	North American Vertical Datum 1988	5103
LD34831405.las	NAD83 (National Spatial Reference System 2011)	1116	North American Vertical Datum 1988	5103
LD34831408.las	NAD83 (National Spatial Reference System 2011)	1116	North American Vertical Datum 1988	5103
LD34831411.las	NAD83 (National Spatial Reference System 2011)	1116	North American Vertical Datum 1988	5103
LD34831414.las	NAD83 (National Spatial Reference System 2011)	1116	North American Vertical Datum 1988	5103
LD34831417.las	NAD83 (National Spatial Reference System 2011)	1116	North American Vertical Datum 1988	5103
LD34831420.las	NAD83 (National Spatial Reference System 2011)	1116	North American Vertical Datum 1988	5103
LD34831423.las	NAD83 (National Spatial Reference System 2011)	1116	North American Vertical Datum 1988	5103
LD34831426.las	NAD83 (National Spatial Reference System 2011)	1116	North American Vertical Datum 1988	5103
LD34831429.las	NAD83 (National Spatial Reference System 2011)	1116	North American Vertical Datum 1988	5103
LD34831432.las	NAD83 (National Spatial Reference System 2011)	1116	North American Vertical Datum 1988	5103
LD34831435.las	NAD83 (National Spatial Reference System 2011)	1116	North American Vertical Datum 1988	5103
LD34831438.las	NAD83 (National Spatial Reference System 2011)	1116	North American Vertical Datum 1988	5103
LD34831441.las	NAD83 (National Spatial Reference System 2011)	1116	North American Vertical Datum 1988	5103
LD34831444.las	NAD83 (National Spatial Reference System 2011)	1116	North American Vertical Datum 1988	5103
LD34831447.las	NAD83 (National Spatial Reference System 2011)	1116	North American Vertical Datum 1988	5103
LD34831450.las	NAD83 (National Spatial Reference System 2011)	1116	North American Vertical Datum 1988	5103
LD34831453.las	NAD83 (National Spatial Reference System 2011)	1116	North American Vertical Datum 1988	5103
LD34831456.las	NAD83 (National Spatial Reference System 2011)	1116	North American Vertical Datum 1988	5103
LD34831459.las	NAD83 (National Spatial Reference System 2011)	1116	North American Vertical Datum 1988	5103

DPH-4 Report on Datums (Tiled Data) - continued

File	Horizontal Datum	EPSG Code	Vertical Datum	EPSG Code
LD34831462.las	NAD83 (National Spatial Reference System 2011)	1116	North American Vertical Datum 1988	5103
LD34831465.las	NAD83 (National Spatial Reference System 2011)	1116	North American Vertical Datum 1988	5103
LD34831468.las	NAD83 (National Spatial Reference System 2011)	1116	North American Vertical Datum 1988	5103
LD34831471.las	NAD83 (National Spatial Reference System 2011)	1116	North American Vertical Datum 1988	5103
LD34831474.las	NAD83 (National Spatial Reference System 2011)	1116	North American Vertical Datum 1988	5103
LD34831477.las	NAD83 (National Spatial Reference System 2011)	1116	North American Vertical Datum 1988	5103
LD34831480.las	NAD83 (National Spatial Reference System 2011)	1116	North American Vertical Datum 1988	5103
LD34831483.las	NAD83 (National Spatial Reference System 2011)	1116	North American Vertical Datum 1988	5103
LD34831486.las	NAD83 (National Spatial Reference System 2011)	1116	North American Vertical Datum 1988	5103
LD34831489.las	NAD83 (National Spatial Reference System 2011)	1116	North American Vertical Datum 1988	5103
LD34831492.las	NAD83 (National Spatial Reference System 2011)	1116	North American Vertical Datum 1988	5103
LD34831495.las	NAD83 (National Spatial Reference System 2011)	1116	North American Vertical Datum 1988	5103
LD34831498.las	NAD83 (National Spatial Reference System 2011)	1116	North American Vertical Datum 1988	5103
LD34831501.las	NAD83 (National Spatial Reference System 2011)	1116	North American Vertical Datum 1988	5103
LD34831504.las	NAD83 (National Spatial Reference System 2011)	1116	North American Vertical Datum 1988	5103
LD34831507.las	NAD83 (National Spatial Reference System 2011)	1116	North American Vertical Datum 1988	5103
LD34831510.las	NAD83 (National Spatial Reference System 2011)	1116	North American Vertical Datum 1988	5103
LD34831513.las	NAD83 (National Spatial Reference System 2011)	1116	North American Vertical Datum 1988	5103
LD34831516.las	NAD83 (National Spatial Reference System 2011)	1116	North American Vertical Datum 1988	5103
LD34831519.las	NAD83 (National Spatial Reference System 2011)	1116	North American Vertical Datum 1988	5103
LD34831522.las	NAD83 (National Spatial Reference System 2011)	1116	North American Vertical Datum 1988	5103
LD34831525.las	NAD83 (National Spatial Reference System 2011)	1116	North American Vertical Datum 1988	5103
LD34831528.las	NAD83 (National Spatial Reference System 2011)	1116	North American Vertical Datum 1988	5103
LD34831531.las	NAD83 (National Spatial Reference System 2011)	1116	North American Vertical Datum 1988	5103
LD34831534.las	NAD83 (National Spatial Reference System 2011)	1116	North American Vertical Datum 1988	5103
LD34831537.las	NAD83 (National Spatial Reference System 2011)	1116	North American Vertical Datum 1988	5103
LD34831540.las	NAD83 (National Spatial Reference System 2011)	1116	North American Vertical Datum 1988	5103
LD34831543.las	NAD83 (National Spatial Reference System 2011)	1116	North American Vertical Datum 1988	5103
LD34831546.las	NAD83 (National Spatial Reference System 2011)	1116	North American Vertical Datum 1988	5103
LD34831549.las	NAD83 (National Spatial Reference System 2011)	1116	North American Vertical Datum 1988	5103
LD34831552.las	NAD83 (National Spatial Reference System 2011)	1116	North American Vertical Datum 1988	5103
LD34831555.las	NAD83 (National Spatial Reference System 2011)	1116	North American Vertical Datum 1988	5103
LD34831558.las	NAD83 (National Spatial Reference System 2011)	1116	North American Vertical Datum 1988	5103
LD34831561.las	NAD83 (National Spatial Reference System 2011)	1116	North American Vertical Datum 1988	5103

DPH-4 Report on Datums (Tiled Data) - continued

File	Horizontal Datum	EPSG Code	Vertical Datum	EPSG Code
LD34831564.las	NAD83 (National Spatial Reference System 2011)	1116	North American Vertical Datum 1988	5103
LD34831567.las	NAD83 (National Spatial Reference System 2011)	1116	North American Vertical Datum 1988	5103
LD34831570.las	NAD83 (National Spatial Reference System 2011)	1116	North American Vertical Datum 1988	5103
LD34831573.las	NAD83 (National Spatial Reference System 2011)	1116	North American Vertical Datum 1988	5103
LD34831576.las	NAD83 (National Spatial Reference System 2011)	1116	North American Vertical Datum 1988	5103
LD34831579.las	NAD83 (National Spatial Reference System 2011)	1116	North American Vertical Datum 1988	5103
LD34831582.las	NAD83 (National Spatial Reference System 2011)	1116	North American Vertical Datum 1988	5103
LD34831585.las	NAD83 (National Spatial Reference System 2011)	1116	North American Vertical Datum 1988	5103
LD34831588.las	NAD83 (National Spatial Reference System 2011)	1116	North American Vertical Datum 1988	5103
LD34831591.las	NAD83 (National Spatial Reference System 2011)	1116	North American Vertical Datum 1988	5103
LD34831594.las	NAD83 (National Spatial Reference System 2011)	1116	North American Vertical Datum 1988	5103
LD34831597.las	NAD83 (National Spatial Reference System 2011)	1116	North American Vertical Datum 1988	5103
LD34831600.las	NAD83 (National Spatial Reference System 2011)	1116	North American Vertical Datum 1988	5103
LD34831603.las	NAD83 (National Spatial Reference System 2011)	1116	North American Vertical Datum 1988	5103
LD34831606.las	NAD83 (National Spatial Reference System 2011)	1116	North American Vertical Datum 1988	5103
LD34831609.las	NAD83 (National Spatial Reference System 2011)	1116	North American Vertical Datum 1988	5103
LD34861396.las	NAD83 (National Spatial Reference System 2011)	1116	North American Vertical Datum 1988	5103
LD34861399.las	NAD83 (National Spatial Reference System 2011)	1116	North American Vertical Datum 1988	5103
LD34861402.las	NAD83 (National Spatial Reference System 2011)	1116	North American Vertical Datum 1988	5103
LD34861405.las	NAD83 (National Spatial Reference System 2011)	1116	North American Vertical Datum 1988	5103
LD34861408.las	NAD83 (National Spatial Reference System 2011)	1116	North American Vertical Datum 1988	5103
LD34861411.las	NAD83 (National Spatial Reference System 2011)	1116	North American Vertical Datum 1988	5103
LD34861414.las	NAD83 (National Spatial Reference System 2011)	1116	North American Vertical Datum 1988	5103
LD34861417.las	NAD83 (National Spatial Reference System 2011)	1116	North American Vertical Datum 1988	5103
LD34861420.las	NAD83 (National Spatial Reference System 2011)	1116	North American Vertical Datum 1988	5103
LD34861423.las	NAD83 (National Spatial Reference System 2011)	1116	North American Vertical Datum 1988	5103
LD34861426.las	NAD83 (National Spatial Reference System 2011)	1116	North American Vertical Datum 1988	5103
LD34861429.las	NAD83 (National Spatial Reference System 2011)	1116	North American Vertical Datum 1988	5103
LD34861432.las	NAD83 (National Spatial Reference System 2011)	1116	North American Vertical Datum 1988	5103
LD34861435.las	NAD83 (National Spatial Reference System 2011)	1116	North American Vertical Datum 1988	5103
LD34861438.las	NAD83 (National Spatial Reference System 2011)	1116	North American Vertical Datum 1988	5103
LD34861441.las	NAD83 (National Spatial Reference System 2011)	1116	North American Vertical Datum 1988	5103
LD34861444.las	NAD83 (National Spatial Reference System 2011)	1116	North American Vertical Datum 1988	5103
LD34861447.las	NAD83 (National Spatial Reference System 2011)	1116	North American Vertical Datum 1988	5103

DPH-4 Report on Datums (Tiled Data) - continued

File	Horizontal Datum	EPSG Code	Vertical Datum	EPSG Code
LD34861450.las	NAD83 (National Spatial Reference System 2011)	1116	North American Vertical Datum 1988	5103
LD34861453.las	NAD83 (National Spatial Reference System 2011)	1116	North American Vertical Datum 1988	5103
LD34861456.las	NAD83 (National Spatial Reference System 2011)	1116	North American Vertical Datum 1988	5103
LD34861459.las	NAD83 (National Spatial Reference System 2011)	1116	North American Vertical Datum 1988	5103
LD34861462.las	NAD83 (National Spatial Reference System 2011)	1116	North American Vertical Datum 1988	5103
LD34861465.las	NAD83 (National Spatial Reference System 2011)	1116	North American Vertical Datum 1988	5103
LD34861468.las	NAD83 (National Spatial Reference System 2011)	1116	North American Vertical Datum 1988	5103
LD34861471.las	NAD83 (National Spatial Reference System 2011)	1116	North American Vertical Datum 1988	5103
LD34861474.las	NAD83 (National Spatial Reference System 2011)	1116	North American Vertical Datum 1988	5103
LD34861477.las	NAD83 (National Spatial Reference System 2011)	1116	North American Vertical Datum 1988	5103
LD34861480.las	NAD83 (National Spatial Reference System 2011)	1116	North American Vertical Datum 1988	5103
LD34861483.las	NAD83 (National Spatial Reference System 2011)	1116	North American Vertical Datum 1988	5103
LD34861486.las	NAD83 (National Spatial Reference System 2011)	1116	North American Vertical Datum 1988	5103
LD34861489.las	NAD83 (National Spatial Reference System 2011)	1116	North American Vertical Datum 1988	5103
LD34861492.las	NAD83 (National Spatial Reference System 2011)	1116	North American Vertical Datum 1988	5103
LD34861495.las	NAD83 (National Spatial Reference System 2011)	1116	North American Vertical Datum 1988	5103
LD34861498.las	NAD83 (National Spatial Reference System 2011)	1116	North American Vertical Datum 1988	5103
LD34861501.las	NAD83 (National Spatial Reference System 2011)	1116	North American Vertical Datum 1988	5103
LD34861504.las	NAD83 (National Spatial Reference System 2011)	1116	North American Vertical Datum 1988	5103
LD34861507.las	NAD83 (National Spatial Reference System 2011)	1116	North American Vertical Datum 1988	5103
LD34861510.las	NAD83 (National Spatial Reference System 2011)	1116	North American Vertical Datum 1988	5103
LD34861513.las	NAD83 (National Spatial Reference System 2011)	1116	North American Vertical Datum 1988	5103
LD34861516.las	NAD83 (National Spatial Reference System 2011)	1116	North American Vertical Datum 1988	5103
LD34861519.las	NAD83 (National Spatial Reference System 2011)	1116	North American Vertical Datum 1988	5103
LD34861522.las	NAD83 (National Spatial Reference System 2011)	1116	North American Vertical Datum 1988	5103
LD34861525.las	NAD83 (National Spatial Reference System 2011)	1116	North American Vertical Datum 1988	5103
LD34861528.las	NAD83 (National Spatial Reference System 2011)	1116	North American Vertical Datum 1988	5103
LD34861531.las	NAD83 (National Spatial Reference System 2011)	1116	North American Vertical Datum 1988	5103
LD34861534.las	NAD83 (National Spatial Reference System 2011)	1116	North American Vertical Datum 1988	5103
LD34861537.las	NAD83 (National Spatial Reference System 2011)	1116	North American Vertical Datum 1988	5103
LD34861540.las	NAD83 (National Spatial Reference System 2011)	1116	North American Vertical Datum 1988	5103
LD34861543.las	NAD83 (National Spatial Reference System 2011)	1116	North American Vertical Datum 1988	5103
LD34861546.las	NAD83 (National Spatial Reference System 2011)	1116	North American Vertical Datum 1988	5103
LD34861549.las	NAD83 (National Spatial Reference System 2011)	1116	North American Vertical Datum 1988	5103

DPH-4 Report on Datums (Tiled Data) - continued

File	Horizontal Datum	EPSG Code	Vertical Datum	EPSG Code
LD34861552.las	NAD83 (National Spatial Reference System 2011)	1116	North American Vertical Datum 1988	5103
LD34861555.las	NAD83 (National Spatial Reference System 2011)	1116	North American Vertical Datum 1988	5103
LD34861558.las	NAD83 (National Spatial Reference System 2011)	1116	North American Vertical Datum 1988	5103
LD34861561.las	NAD83 (National Spatial Reference System 2011)	1116	North American Vertical Datum 1988	5103
LD34861564.las	NAD83 (National Spatial Reference System 2011)	1116	North American Vertical Datum 1988	5103
LD34861567.las	NAD83 (National Spatial Reference System 2011)	1116	North American Vertical Datum 1988	5103
LD34861570.las	NAD83 (National Spatial Reference System 2011)	1116	North American Vertical Datum 1988	5103
LD34861573.las	NAD83 (National Spatial Reference System 2011)	1116	North American Vertical Datum 1988	5103
LD34861576.las	NAD83 (National Spatial Reference System 2011)	1116	North American Vertical Datum 1988	5103
LD34861579.las	NAD83 (National Spatial Reference System 2011)	1116	North American Vertical Datum 1988	5103
LD34861582.las	NAD83 (National Spatial Reference System 2011)	1116	North American Vertical Datum 1988	5103
LD34861585.las	NAD83 (National Spatial Reference System 2011)	1116	North American Vertical Datum 1988	5103
LD34861588.las	NAD83 (National Spatial Reference System 2011)	1116	North American Vertical Datum 1988	5103
LD34861591.las	NAD83 (National Spatial Reference System 2011)	1116	North American Vertical Datum 1988	5103
LD34861594.las	NAD83 (National Spatial Reference System 2011)	1116	North American Vertical Datum 1988	5103
LD34861597.las	NAD83 (National Spatial Reference System 2011)	1116	North American Vertical Datum 1988	5103
LD34861600.las	NAD83 (National Spatial Reference System 2011)	1116	North American Vertical Datum 1988	5103
LD34861603.las	NAD83 (National Spatial Reference System 2011)	1116	North American Vertical Datum 1988	5103
LD34861606.las	NAD83 (National Spatial Reference System 2011)	1116	North American Vertical Datum 1988	5103
LD34861609.las	NAD83 (National Spatial Reference System 2011)	1116	North American Vertical Datum 1988	5103
LD34891396.las	NAD83 (National Spatial Reference System 2011)	1116	North American Vertical Datum 1988	5103
LD34891399.las	NAD83 (National Spatial Reference System 2011)	1116	North American Vertical Datum 1988	5103
LD34891402.las	NAD83 (National Spatial Reference System 2011)	1116	North American Vertical Datum 1988	5103
LD34891405.las	NAD83 (National Spatial Reference System 2011)	1116	North American Vertical Datum 1988	5103
LD34891408.las	NAD83 (National Spatial Reference System 2011)	1116	North American Vertical Datum 1988	5103
LD34891411.las	NAD83 (National Spatial Reference System 2011)	1116	North American Vertical Datum 1988	5103
LD34891414.las	NAD83 (National Spatial Reference System 2011)	1116	North American Vertical Datum 1988	5103
LD34891417.las	NAD83 (National Spatial Reference System 2011)	1116	North American Vertical Datum 1988	5103
LD34891420.las	NAD83 (National Spatial Reference System 2011)	1116	North American Vertical Datum 1988	5103
LD34891423.las	NAD83 (National Spatial Reference System 2011)	1116	North American Vertical Datum 1988	5103
LD34891426.las	NAD83 (National Spatial Reference System 2011)	1116	North American Vertical Datum 1988	5103
LD34891429.las	NAD83 (National Spatial Reference System 2011)	1116	North American Vertical Datum 1988	5103
LD34891432.las	NAD83 (National Spatial Reference System 2011)	1116	North American Vertical Datum 1988	5103
LD34891435.las	NAD83 (National Spatial Reference System 2011)	1116	North American Vertical Datum 1988	5103

DPH-4 Report on Datums (Tiled Data) - continued

File	Horizontal Datum	EPSG Code	Vertical Datum	EPSG Code
LD34891438.las	NAD83 (National Spatial Reference System 2011)	1116	North American Vertical Datum 1988	5103
LD34891441.las	NAD83 (National Spatial Reference System 2011)	1116	North American Vertical Datum 1988	5103
LD34891444.las	NAD83 (National Spatial Reference System 2011)	1116	North American Vertical Datum 1988	5103
LD34891447.las	NAD83 (National Spatial Reference System 2011)	1116	North American Vertical Datum 1988	5103
LD34891450.las	NAD83 (National Spatial Reference System 2011)	1116	North American Vertical Datum 1988	5103
LD34891453.las	NAD83 (National Spatial Reference System 2011)	1116	North American Vertical Datum 1988	5103
LD34891456.las	NAD83 (National Spatial Reference System 2011)	1116	North American Vertical Datum 1988	5103
LD34891459.las	NAD83 (National Spatial Reference System 2011)	1116	North American Vertical Datum 1988	5103
LD34891462.las	NAD83 (National Spatial Reference System 2011)	1116	North American Vertical Datum 1988	5103
LD34891465.las	NAD83 (National Spatial Reference System 2011)	1116	North American Vertical Datum 1988	5103
LD34891468.las	NAD83 (National Spatial Reference System 2011)	1116	North American Vertical Datum 1988	5103
LD34891471.las	NAD83 (National Spatial Reference System 2011)	1116	North American Vertical Datum 1988	5103
LD34891474.las	NAD83 (National Spatial Reference System 2011)	1116	North American Vertical Datum 1988	5103
LD34891477.las	NAD83 (National Spatial Reference System 2011)	1116	North American Vertical Datum 1988	5103
LD34891480.las	NAD83 (National Spatial Reference System 2011)	1116	North American Vertical Datum 1988	5103
LD34891483.las	NAD83 (National Spatial Reference System 2011)	1116	North American Vertical Datum 1988	5103
LD34891486.las	NAD83 (National Spatial Reference System 2011)	1116	North American Vertical Datum 1988	5103
LD34891489.las	NAD83 (National Spatial Reference System 2011)	1116	North American Vertical Datum 1988	5103
LD34891492.las	NAD83 (National Spatial Reference System 2011)	1116	North American Vertical Datum 1988	5103
LD34891495.las	NAD83 (National Spatial Reference System 2011)	1116	North American Vertical Datum 1988	5103
LD34891498.las	NAD83 (National Spatial Reference System 2011)	1116	North American Vertical Datum 1988	5103
LD34891501.las	NAD83 (National Spatial Reference System 2011)	1116	North American Vertical Datum 1988	5103
LD34891504.las	NAD83 (National Spatial Reference System 2011)	1116	North American Vertical Datum 1988	5103
LD34891507.las	NAD83 (National Spatial Reference System 2011)	1116	North American Vertical Datum 1988	5103
LD34891510.las	NAD83 (National Spatial Reference System 2011)	1116	North American Vertical Datum 1988	5103
LD34891513.las	NAD83 (National Spatial Reference System 2011)	1116	North American Vertical Datum 1988	5103
LD34891516.las	NAD83 (National Spatial Reference System 2011)	1116	North American Vertical Datum 1988	5103
LD34891519.las	NAD83 (National Spatial Reference System 2011)	1116	North American Vertical Datum 1988	5103
LD34891522.las	NAD83 (National Spatial Reference System 2011)	1116	North American Vertical Datum 1988	5103
LD34891525.las	NAD83 (National Spatial Reference System 2011)	1116	North American Vertical Datum 1988	5103
LD34891528.las	NAD83 (National Spatial Reference System 2011)	1116	North American Vertical Datum 1988	5103
LD34891531.las	NAD83 (National Spatial Reference System 2011)	1116	North American Vertical Datum 1988	5103
LD34891534.las	NAD83 (National Spatial Reference System 2011)	1116	North American Vertical Datum 1988	5103
LD34891537.las	NAD83 (National Spatial Reference System 2011)	1116	North American Vertical Datum 1988	5103

DPH-4 Report on Datums (Tiled Data) - continued

File	Horizontal Datum	EPSG Code	Vertical Datum	EPSG Code
LD34891540.las	NAD83 (National Spatial Reference System 2011)	1116	North American Vertical Datum 1988	5103
LD34891543.las	NAD83 (National Spatial Reference System 2011)	1116	North American Vertical Datum 1988	5103
LD34891546.las	NAD83 (National Spatial Reference System 2011)	1116	North American Vertical Datum 1988	5103
LD34891549.las	NAD83 (National Spatial Reference System 2011)	1116	North American Vertical Datum 1988	5103
LD34891552.las	NAD83 (National Spatial Reference System 2011)	1116	North American Vertical Datum 1988	5103
LD34891555.las	NAD83 (National Spatial Reference System 2011)	1116	North American Vertical Datum 1988	5103
LD34891558.las	NAD83 (National Spatial Reference System 2011)	1116	North American Vertical Datum 1988	5103
LD34891561.las	NAD83 (National Spatial Reference System 2011)	1116	North American Vertical Datum 1988	5103
LD34891564.las	NAD83 (National Spatial Reference System 2011)	1116	North American Vertical Datum 1988	5103
LD34891567.las	NAD83 (National Spatial Reference System 2011)	1116	North American Vertical Datum 1988	5103
LD34891570.las	NAD83 (National Spatial Reference System 2011)	1116	North American Vertical Datum 1988	5103
LD34891573.las	NAD83 (National Spatial Reference System 2011)	1116	North American Vertical Datum 1988	5103
LD34891576.las	NAD83 (National Spatial Reference System 2011)	1116	North American Vertical Datum 1988	5103
LD34891579.las	NAD83 (National Spatial Reference System 2011)	1116	North American Vertical Datum 1988	5103
LD34891582.las	NAD83 (National Spatial Reference System 2011)	1116	North American Vertical Datum 1988	5103
LD34891585.las	NAD83 (National Spatial Reference System 2011)	1116	North American Vertical Datum 1988	5103
LD34891588.las	NAD83 (National Spatial Reference System 2011)	1116	North American Vertical Datum 1988	5103
LD34891591.las	NAD83 (National Spatial Reference System 2011)	1116	North American Vertical Datum 1988	5103
LD34891594.las	NAD83 (National Spatial Reference System 2011)	1116	North American Vertical Datum 1988	5103
LD34891597.las	NAD83 (National Spatial Reference System 2011)	1116	North American Vertical Datum 1988	5103
LD34891600.las	NAD83 (National Spatial Reference System 2011)	1116	North American Vertical Datum 1988	5103
LD34891603.las	NAD83 (National Spatial Reference System 2011)	1116	North American Vertical Datum 1988	5103
LD34891606.las	NAD83 (National Spatial Reference System 2011)	1116	North American Vertical Datum 1988	5103
LD34891609.las	NAD83 (National Spatial Reference System 2011)	1116	North American Vertical Datum 1988	5103
LD34891612.las	NAD83 (National Spatial Reference System 2011)	1116	North American Vertical Datum 1988	5103
LD34921396.las	NAD83 (National Spatial Reference System 2011)	1116	North American Vertical Datum 1988	5103
LD34921399.las	NAD83 (National Spatial Reference System 2011)	1116	North American Vertical Datum 1988	5103
LD34921402.las	NAD83 (National Spatial Reference System 2011)	1116	North American Vertical Datum 1988	5103
LD34921405.las	NAD83 (National Spatial Reference System 2011)	1116	North American Vertical Datum 1988	5103
LD34921408.las	NAD83 (National Spatial Reference System 2011)	1116	North American Vertical Datum 1988	5103
LD34921411.las	NAD83 (National Spatial Reference System 2011)	1116	North American Vertical Datum 1988	5103
LD34921414.las	NAD83 (National Spatial Reference System 2011)	1116	North American Vertical Datum 1988	5103
LD34921417.las	NAD83 (National Spatial Reference System 2011)	1116	North American Vertical Datum 1988	5103
LD34921420.las	NAD83 (National Spatial Reference System 2011)	1116	North American Vertical Datum 1988	5103

DPH-4 Report on Datums (Tiled Data) - continued

File	Horizontal Datum	EPSG Code	Vertical Datum	EPSG Code
LD34921423.las	NAD83 (National Spatial Reference System 2011)	1116	North American Vertical Datum 1988	5103
LD34921426.las	NAD83 (National Spatial Reference System 2011)	1116	North American Vertical Datum 1988	5103
LD34921429.las	NAD83 (National Spatial Reference System 2011)	1116	North American Vertical Datum 1988	5103
LD34921432.las	NAD83 (National Spatial Reference System 2011)	1116	North American Vertical Datum 1988	5103
LD34921435.las	NAD83 (National Spatial Reference System 2011)	1116	North American Vertical Datum 1988	5103
LD34921438.las	NAD83 (National Spatial Reference System 2011)	1116	North American Vertical Datum 1988	5103
LD34921441.las	NAD83 (National Spatial Reference System 2011)	1116	North American Vertical Datum 1988	5103
LD34921444.las	NAD83 (National Spatial Reference System 2011)	1116	North American Vertical Datum 1988	5103
LD34921447.las	NAD83 (National Spatial Reference System 2011)	1116	North American Vertical Datum 1988	5103
LD34921450.las	NAD83 (National Spatial Reference System 2011)	1116	North American Vertical Datum 1988	5103
LD34921453.las	NAD83 (National Spatial Reference System 2011)	1116	North American Vertical Datum 1988	5103
LD34921456.las	NAD83 (National Spatial Reference System 2011)	1116	North American Vertical Datum 1988	5103
LD34921459.las	NAD83 (National Spatial Reference System 2011)	1116	North American Vertical Datum 1988	5103
LD34921462.las	NAD83 (National Spatial Reference System 2011)	1116	North American Vertical Datum 1988	5103
LD34921465.las	NAD83 (National Spatial Reference System 2011)	1116	North American Vertical Datum 1988	5103
LD34921468.las	NAD83 (National Spatial Reference System 2011)	1116	North American Vertical Datum 1988	5103
LD34921471.las	NAD83 (National Spatial Reference System 2011)	1116	North American Vertical Datum 1988	5103
LD34921474.las	NAD83 (National Spatial Reference System 2011)	1116	North American Vertical Datum 1988	5103
LD34921477.las	NAD83 (National Spatial Reference System 2011)	1116	North American Vertical Datum 1988	5103
LD34921480.las	NAD83 (National Spatial Reference System 2011)	1116	North American Vertical Datum 1988	5103
LD34921483.las	NAD83 (National Spatial Reference System 2011)	1116	North American Vertical Datum 1988	5103
LD34921486.las	NAD83 (National Spatial Reference System 2011)	1116	North American Vertical Datum 1988	5103
LD34921489.las	NAD83 (National Spatial Reference System 2011)	1116	North American Vertical Datum 1988	5103
LD34921492.las	NAD83 (National Spatial Reference System 2011)	1116	North American Vertical Datum 1988	5103
LD34921495.las	NAD83 (National Spatial Reference System 2011)	1116	North American Vertical Datum 1988	5103
LD34921498.las	NAD83 (National Spatial Reference System 2011)	1116	North American Vertical Datum 1988	5103
LD34921501.las	NAD83 (National Spatial Reference System 2011)	1116	North American Vertical Datum 1988	5103
LD34921504.las	NAD83 (National Spatial Reference System 2011)	1116	North American Vertical Datum 1988	5103
LD34921507.las	NAD83 (National Spatial Reference System 2011)	1116	North American Vertical Datum 1988	5103
LD34921510.las	NAD83 (National Spatial Reference System 2011)	1116	North American Vertical Datum 1988	5103
LD34921513.las	NAD83 (National Spatial Reference System 2011)	1116	North American Vertical Datum 1988	5103
LD34921516.las	NAD83 (National Spatial Reference System 2011)	1116	North American Vertical Datum 1988	5103
LD34921519.las	NAD83 (National Spatial Reference System 2011)	1116	North American Vertical Datum 1988	5103
LD34921522.las	NAD83 (National Spatial Reference System 2011)	1116	North American Vertical Datum 1988	5103

DPH-4 Report on Datums (Tiled Data) - continued

File	Horizontal Datum	EPSG Code	Vertical Datum	EPSG Code
LD34921525.las	NAD83 (National Spatial Reference System 2011)	1116	North American Vertical Datum 1988	5103
LD34921528.las	NAD83 (National Spatial Reference System 2011)	1116	North American Vertical Datum 1988	5103
LD34921531.las	NAD83 (National Spatial Reference System 2011)	1116	North American Vertical Datum 1988	5103
LD34921534.las	NAD83 (National Spatial Reference System 2011)	1116	North American Vertical Datum 1988	5103
LD34921537.las	NAD83 (National Spatial Reference System 2011)	1116	North American Vertical Datum 1988	5103
LD34921540.las	NAD83 (National Spatial Reference System 2011)	1116	North American Vertical Datum 1988	5103
LD34921543.las	NAD83 (National Spatial Reference System 2011)	1116	North American Vertical Datum 1988	5103
LD34921546.las	NAD83 (National Spatial Reference System 2011)	1116	North American Vertical Datum 1988	5103
LD34921549.las	NAD83 (National Spatial Reference System 2011)	1116	North American Vertical Datum 1988	5103
LD34921552.las	NAD83 (National Spatial Reference System 2011)	1116	North American Vertical Datum 1988	5103
LD34921555.las	NAD83 (National Spatial Reference System 2011)	1116	North American Vertical Datum 1988	5103
LD34921558.las	NAD83 (National Spatial Reference System 2011)	1116	North American Vertical Datum 1988	5103
LD34921561.las	NAD83 (National Spatial Reference System 2011)	1116	North American Vertical Datum 1988	5103
LD34921564.las	NAD83 (National Spatial Reference System 2011)	1116	North American Vertical Datum 1988	5103
LD34921567.las	NAD83 (National Spatial Reference System 2011)	1116	North American Vertical Datum 1988	5103
LD34921570.las	NAD83 (National Spatial Reference System 2011)	1116	North American Vertical Datum 1988	5103
LD34921573.las	NAD83 (National Spatial Reference System 2011)	1116	North American Vertical Datum 1988	5103
LD34921576.las	NAD83 (National Spatial Reference System 2011)	1116	North American Vertical Datum 1988	5103
LD34921579.las	NAD83 (National Spatial Reference System 2011)	1116	North American Vertical Datum 1988	5103
LD34921582.las	NAD83 (National Spatial Reference System 2011)	1116	North American Vertical Datum 1988	5103
LD34921585.las	NAD83 (National Spatial Reference System 2011)	1116	North American Vertical Datum 1988	5103
LD34921588.las	NAD83 (National Spatial Reference System 2011)	1116	North American Vertical Datum 1988	5103
LD34921591.las	NAD83 (National Spatial Reference System 2011)	1116	North American Vertical Datum 1988	5103
LD34921594.las	NAD83 (National Spatial Reference System 2011)	1116	North American Vertical Datum 1988	5103
LD34921597.las	NAD83 (National Spatial Reference System 2011)	1116	North American Vertical Datum 1988	5103
LD34921600.las	NAD83 (National Spatial Reference System 2011)	1116	North American Vertical Datum 1988	5103
LD34921603.las	NAD83 (National Spatial Reference System 2011)	1116	North American Vertical Datum 1988	5103
LD34921606.las	NAD83 (National Spatial Reference System 2011)	1116	North American Vertical Datum 1988	5103
LD34921609.las	NAD83 (National Spatial Reference System 2011)	1116	North American Vertical Datum 1988	5103
LD34921612.las	NAD83 (National Spatial Reference System 2011)	1116	North American Vertical Datum 1988	5103
LD34951396.las	NAD83 (National Spatial Reference System 2011)	1116	North American Vertical Datum 1988	5103
LD34951399.las	NAD83 (National Spatial Reference System 2011)	1116	North American Vertical Datum 1988	5103
LD34951402.las	NAD83 (National Spatial Reference System 2011)	1116	North American Vertical Datum 1988	5103
LD34951405.las	NAD83 (National Spatial Reference System 2011)	1116	North American Vertical Datum 1988	5103

DPH-4 Report on Datums (Tiled Data) - continued

File	Horizontal Datum	EPSG Code	Vertical Datum	EPSG Code
LD34951408.las	NAD83 (National Spatial Reference System 2011)	1116	North American Vertical Datum 1988	5103
LD34951411.las	NAD83 (National Spatial Reference System 2011)	1116	North American Vertical Datum 1988	5103
LD34951414.las	NAD83 (National Spatial Reference System 2011)	1116	North American Vertical Datum 1988	5103
LD34951417.las	NAD83 (National Spatial Reference System 2011)	1116	North American Vertical Datum 1988	5103
LD34951420.las	NAD83 (National Spatial Reference System 2011)	1116	North American Vertical Datum 1988	5103
LD34951423.las	NAD83 (National Spatial Reference System 2011)	1116	North American Vertical Datum 1988	5103
LD34951426.las	NAD83 (National Spatial Reference System 2011)	1116	North American Vertical Datum 1988	5103
LD34951429.las	NAD83 (National Spatial Reference System 2011)	1116	North American Vertical Datum 1988	5103
LD34951432.las	NAD83 (National Spatial Reference System 2011)	1116	North American Vertical Datum 1988	5103
LD34951435.las	NAD83 (National Spatial Reference System 2011)	1116	North American Vertical Datum 1988	5103
LD34951438.las	NAD83 (National Spatial Reference System 2011)	1116	North American Vertical Datum 1988	5103
LD34951441.las	NAD83 (National Spatial Reference System 2011)	1116	North American Vertical Datum 1988	5103
LD34951444.las	NAD83 (National Spatial Reference System 2011)	1116	North American Vertical Datum 1988	5103
LD34951447.las	NAD83 (National Spatial Reference System 2011)	1116	North American Vertical Datum 1988	5103
LD34951450.las	NAD83 (National Spatial Reference System 2011)	1116	North American Vertical Datum 1988	5103
LD34951453.las	NAD83 (National Spatial Reference System 2011)	1116	North American Vertical Datum 1988	5103
LD34951456.las	NAD83 (National Spatial Reference System 2011)	1116	North American Vertical Datum 1988	5103
LD34951459.las	NAD83 (National Spatial Reference System 2011)	1116	North American Vertical Datum 1988	5103
LD34951462.las	NAD83 (National Spatial Reference System 2011)	1116	North American Vertical Datum 1988	5103
LD34951465.las	NAD83 (National Spatial Reference System 2011)	1116	North American Vertical Datum 1988	5103
LD34951468.las	NAD83 (National Spatial Reference System 2011)	1116	North American Vertical Datum 1988	5103
LD34951471.las	NAD83 (National Spatial Reference System 2011)	1116	North American Vertical Datum 1988	5103
LD34951474.las	NAD83 (National Spatial Reference System 2011)	1116	North American Vertical Datum 1988	5103
LD34951477.las	NAD83 (National Spatial Reference System 2011)	1116	North American Vertical Datum 1988	5103
LD34951480.las	NAD83 (National Spatial Reference System 2011)	1116	North American Vertical Datum 1988	5103
LD34951483.las	NAD83 (National Spatial Reference System 2011)	1116	North American Vertical Datum 1988	5103
LD34951486.las	NAD83 (National Spatial Reference System 2011)	1116	North American Vertical Datum 1988	5103
LD34951489.las	NAD83 (National Spatial Reference System 2011)	1116	North American Vertical Datum 1988	5103
LD34951492.las	NAD83 (National Spatial Reference System 2011)	1116	North American Vertical Datum 1988	5103
LD34951495.las	NAD83 (National Spatial Reference System 2011)	1116	North American Vertical Datum 1988	5103
LD34951498.las	NAD83 (National Spatial Reference System 2011)	1116	North American Vertical Datum 1988	5103
LD34951501.las	NAD83 (National Spatial Reference System 2011)	1116	North American Vertical Datum 1988	5103
LD34951504.las	NAD83 (National Spatial Reference System 2011)	1116	North American Vertical Datum 1988	5103
LD34951507.las	NAD83 (National Spatial Reference System 2011)	1116	North American Vertical Datum 1988	5103

DPH-4 Report on Datums (Tiled Data) - continued

File	Horizontal Datum	EPSG Code	Vertical Datum	EPSG Code
LD34951510.las	NAD83 (National Spatial Reference System 2011)	1116	North American Vertical Datum 1988	5103
LD34951513.las	NAD83 (National Spatial Reference System 2011)	1116	North American Vertical Datum 1988	5103
LD34951516.las	NAD83 (National Spatial Reference System 2011)	1116	North American Vertical Datum 1988	5103
LD34951519.las	NAD83 (National Spatial Reference System 2011)	1116	North American Vertical Datum 1988	5103
LD34951522.las	NAD83 (National Spatial Reference System 2011)	1116	North American Vertical Datum 1988	5103
LD34951525.las	NAD83 (National Spatial Reference System 2011)	1116	North American Vertical Datum 1988	5103
LD34951528.las	NAD83 (National Spatial Reference System 2011)	1116	North American Vertical Datum 1988	5103
LD34951531.las	NAD83 (National Spatial Reference System 2011)	1116	North American Vertical Datum 1988	5103
LD34951534.las	NAD83 (National Spatial Reference System 2011)	1116	North American Vertical Datum 1988	5103
LD34951537.las	NAD83 (National Spatial Reference System 2011)	1116	North American Vertical Datum 1988	5103
LD34951540.las	NAD83 (National Spatial Reference System 2011)	1116	North American Vertical Datum 1988	5103
LD34951543.las	NAD83 (National Spatial Reference System 2011)	1116	North American Vertical Datum 1988	5103
LD34951546.las	NAD83 (National Spatial Reference System 2011)	1116	North American Vertical Datum 1988	5103
LD34951549.las	NAD83 (National Spatial Reference System 2011)	1116	North American Vertical Datum 1988	5103
LD34951552.las	NAD83 (National Spatial Reference System 2011)	1116	North American Vertical Datum 1988	5103
LD34951555.las	NAD83 (National Spatial Reference System 2011)	1116	North American Vertical Datum 1988	5103
LD34951558.las	NAD83 (National Spatial Reference System 2011)	1116	North American Vertical Datum 1988	5103
LD34951561.las	NAD83 (National Spatial Reference System 2011)	1116	North American Vertical Datum 1988	5103
LD34951564.las	NAD83 (National Spatial Reference System 2011)	1116	North American Vertical Datum 1988	5103
LD34951567.las	NAD83 (National Spatial Reference System 2011)	1116	North American Vertical Datum 1988	5103
LD34951570.las	NAD83 (National Spatial Reference System 2011)	1116	North American Vertical Datum 1988	5103
LD34951573.las	NAD83 (National Spatial Reference System 2011)	1116	North American Vertical Datum 1988	5103
LD34951576.las	NAD83 (National Spatial Reference System 2011)	1116	North American Vertical Datum 1988	5103
LD34951579.las	NAD83 (National Spatial Reference System 2011)	1116	North American Vertical Datum 1988	5103
LD34951582.las	NAD83 (National Spatial Reference System 2011)	1116	North American Vertical Datum 1988	5103
LD34951585.las	NAD83 (National Spatial Reference System 2011)	1116	North American Vertical Datum 1988	5103
LD34951588.las	NAD83 (National Spatial Reference System 2011)	1116	North American Vertical Datum 1988	5103
LD34951591.las	NAD83 (National Spatial Reference System 2011)	1116	North American Vertical Datum 1988	5103
LD34951594.las	NAD83 (National Spatial Reference System 2011)	1116	North American Vertical Datum 1988	5103
LD34951597.las	NAD83 (National Spatial Reference System 2011)	1116	North American Vertical Datum 1988	5103
LD34951600.las	NAD83 (National Spatial Reference System 2011)	1116	North American Vertical Datum 1988	5103
LD34951603.las	NAD83 (National Spatial Reference System 2011)	1116	North American Vertical Datum 1988	5103
LD34951606.las	NAD83 (National Spatial Reference System 2011)	1116	North American Vertical Datum 1988	5103
LD34951609.las	NAD83 (National Spatial Reference System 2011)	1116	North American Vertical Datum 1988	5103

DPH-4 Report on Datums (Tiled Data) - continued

File	Horizontal Datum	EPSG Code	Vertical Datum	EPSG Code
LD34951612.las	NAD83 (National Spatial Reference System 2011)	1116	North American Vertical Datum 1988	5103
LD34981396.las	NAD83 (National Spatial Reference System 2011)	1116	North American Vertical Datum 1988	5103
LD34981399.las	NAD83 (National Spatial Reference System 2011)	1116	North American Vertical Datum 1988	5103
LD34981402.las	NAD83 (National Spatial Reference System 2011)	1116	North American Vertical Datum 1988	5103
LD34981405.las	NAD83 (National Spatial Reference System 2011)	1116	North American Vertical Datum 1988	5103
LD34981408.las	NAD83 (National Spatial Reference System 2011)	1116	North American Vertical Datum 1988	5103
LD34981411.las	NAD83 (National Spatial Reference System 2011)	1116	North American Vertical Datum 1988	5103
LD34981414.las	NAD83 (National Spatial Reference System 2011)	1116	North American Vertical Datum 1988	5103
LD34981417.las	NAD83 (National Spatial Reference System 2011)	1116	North American Vertical Datum 1988	5103
LD34981420.las	NAD83 (National Spatial Reference System 2011)	1116	North American Vertical Datum 1988	5103
LD34981423.las	NAD83 (National Spatial Reference System 2011)	1116	North American Vertical Datum 1988	5103
LD34981426.las	NAD83 (National Spatial Reference System 2011)	1116	North American Vertical Datum 1988	5103
LD34981429.las	NAD83 (National Spatial Reference System 2011)	1116	North American Vertical Datum 1988	5103
LD34981432.las	NAD83 (National Spatial Reference System 2011)	1116	North American Vertical Datum 1988	5103
LD34981435.las	NAD83 (National Spatial Reference System 2011)	1116	North American Vertical Datum 1988	5103
LD34981438.las	NAD83 (National Spatial Reference System 2011)	1116	North American Vertical Datum 1988	5103
LD34981441.las	NAD83 (National Spatial Reference System 2011)	1116	North American Vertical Datum 1988	5103
LD34981444.las	NAD83 (National Spatial Reference System 2011)	1116	North American Vertical Datum 1988	5103
LD34981447.las	NAD83 (National Spatial Reference System 2011)	1116	North American Vertical Datum 1988	5103
LD34981450.las	NAD83 (National Spatial Reference System 2011)	1116	North American Vertical Datum 1988	5103
LD34981453.las	NAD83 (National Spatial Reference System 2011)	1116	North American Vertical Datum 1988	5103
LD34981456.las	NAD83 (National Spatial Reference System 2011)	1116	North American Vertical Datum 1988	5103
LD34981459.las	NAD83 (National Spatial Reference System 2011)	1116	North American Vertical Datum 1988	5103
LD34981462.las	NAD83 (National Spatial Reference System 2011)	1116	North American Vertical Datum 1988	5103
LD34981465.las	NAD83 (National Spatial Reference System 2011)	1116	North American Vertical Datum 1988	5103
LD34981468.las	NAD83 (National Spatial Reference System 2011)	1116	North American Vertical Datum 1988	5103
LD34981471.las	NAD83 (National Spatial Reference System 2011)	1116	North American Vertical Datum 1988	5103
LD34981474.las	NAD83 (National Spatial Reference System 2011)	1116	North American Vertical Datum 1988	5103
LD34981477.las	NAD83 (National Spatial Reference System 2011)	1116	North American Vertical Datum 1988	5103
LD34981480.las	NAD83 (National Spatial Reference System 2011)	1116	North American Vertical Datum 1988	5103
LD34981483.las	NAD83 (National Spatial Reference System 2011)	1116	North American Vertical Datum 1988	5103
LD34981486.las	NAD83 (National Spatial Reference System 2011)	1116	North American Vertical Datum 1988	5103
LD34981489.las	NAD83 (National Spatial Reference System 2011)	1116	North American Vertical Datum 1988	5103
LD34981492.las	NAD83 (National Spatial Reference System 2011)	1116	North American Vertical Datum 1988	5103

DPH-4 Report on Datums (Tiled Data) - continued

File	Horizontal Datum	EPSG Code	Vertical Datum	EPSG Code
LD34981495.las	NAD83 (National Spatial Reference System 2011)	1116	North American Vertical Datum 1988	5103
LD34981498.las	NAD83 (National Spatial Reference System 2011)	1116	North American Vertical Datum 1988	5103
LD34981501.las	NAD83 (National Spatial Reference System 2011)	1116	North American Vertical Datum 1988	5103
LD34981504.las	NAD83 (National Spatial Reference System 2011)	1116	North American Vertical Datum 1988	5103
LD34981507.las	NAD83 (National Spatial Reference System 2011)	1116	North American Vertical Datum 1988	5103
LD34981510.las	NAD83 (National Spatial Reference System 2011)	1116	North American Vertical Datum 1988	5103
LD34981513.las	NAD83 (National Spatial Reference System 2011)	1116	North American Vertical Datum 1988	5103
LD34981516.las	NAD83 (National Spatial Reference System 2011)	1116	North American Vertical Datum 1988	5103
LD34981519.las	NAD83 (National Spatial Reference System 2011)	1116	North American Vertical Datum 1988	5103
LD34981522.las	NAD83 (National Spatial Reference System 2011)	1116	North American Vertical Datum 1988	5103
LD34981525.las	NAD83 (National Spatial Reference System 2011)	1116	North American Vertical Datum 1988	5103
LD34981528.las	NAD83 (National Spatial Reference System 2011)	1116	North American Vertical Datum 1988	5103
LD34981531.las	NAD83 (National Spatial Reference System 2011)	1116	North American Vertical Datum 1988	5103
LD34981534.las	NAD83 (National Spatial Reference System 2011)	1116	North American Vertical Datum 1988	5103
LD34981537.las	NAD83 (National Spatial Reference System 2011)	1116	North American Vertical Datum 1988	5103
LD34981540.las	NAD83 (National Spatial Reference System 2011)	1116	North American Vertical Datum 1988	5103
LD34981543.las	NAD83 (National Spatial Reference System 2011)	1116	North American Vertical Datum 1988	5103
LD34981546.las	NAD83 (National Spatial Reference System 2011)	1116	North American Vertical Datum 1988	5103
LD34981549.las	NAD83 (National Spatial Reference System 2011)	1116	North American Vertical Datum 1988	5103
LD34981552.las	NAD83 (National Spatial Reference System 2011)	1116	North American Vertical Datum 1988	5103
LD34981555.las	NAD83 (National Spatial Reference System 2011)	1116	North American Vertical Datum 1988	5103
LD34981558.las	NAD83 (National Spatial Reference System 2011)	1116	North American Vertical Datum 1988	5103
LD34981561.las	NAD83 (National Spatial Reference System 2011)	1116	North American Vertical Datum 1988	5103
LD34981564.las	NAD83 (National Spatial Reference System 2011)	1116	North American Vertical Datum 1988	5103
LD34981567.las	NAD83 (National Spatial Reference System 2011)	1116	North American Vertical Datum 1988	5103
LD34981570.las	NAD83 (National Spatial Reference System 2011)	1116	North American Vertical Datum 1988	5103
LD34981573.las	NAD83 (National Spatial Reference System 2011)	1116	North American Vertical Datum 1988	5103
LD34981576.las	NAD83 (National Spatial Reference System 2011)	1116	North American Vertical Datum 1988	5103
LD34981579.las	NAD83 (National Spatial Reference System 2011)	1116	North American Vertical Datum 1988	5103
LD34981582.las	NAD83 (National Spatial Reference System 2011)	1116	North American Vertical Datum 1988	5103
LD34981585.las	NAD83 (National Spatial Reference System 2011)	1116	North American Vertical Datum 1988	5103
LD34981588.las	NAD83 (National Spatial Reference System 2011)	1116	North American Vertical Datum 1988	5103
LD34981591.las	NAD83 (National Spatial Reference System 2011)	1116	North American Vertical Datum 1988	5103
LD34981594.las	NAD83 (National Spatial Reference System 2011)	1116	North American Vertical Datum 1988	5103

DPH-4 Report on Datums (Tiled Data) - continued

File	Horizontal Datum	EPSG Code	Vertical Datum	EPSG Code
LD34981597.las	NAD83 (National Spatial Reference System 2011)	1116	North American Vertical Datum 1988	5103
LD34981600.las	NAD83 (National Spatial Reference System 2011)	1116	North American Vertical Datum 1988	5103
LD34981603.las	NAD83 (National Spatial Reference System 2011)	1116	North American Vertical Datum 1988	5103
LD34981606.las	NAD83 (National Spatial Reference System 2011)	1116	North American Vertical Datum 1988	5103
LD34981609.las	NAD83 (National Spatial Reference System 2011)	1116	North American Vertical Datum 1988	5103
LD34981612.las	NAD83 (National Spatial Reference System 2011)	1116	North American Vertical Datum 1988	5103
LD35011396.las	NAD83 (National Spatial Reference System 2011)	1116	North American Vertical Datum 1988	5103
LD35011399.las	NAD83 (National Spatial Reference System 2011)	1116	North American Vertical Datum 1988	5103
LD35011402.las	NAD83 (National Spatial Reference System 2011)	1116	North American Vertical Datum 1988	5103
LD35011405.las	NAD83 (National Spatial Reference System 2011)	1116	North American Vertical Datum 1988	5103
LD35011408.las	NAD83 (National Spatial Reference System 2011)	1116	North American Vertical Datum 1988	5103
LD35011411.las	NAD83 (National Spatial Reference System 2011)	1116	North American Vertical Datum 1988	5103
LD35011414.las	NAD83 (National Spatial Reference System 2011)	1116	North American Vertical Datum 1988	5103
LD35011417.las	NAD83 (National Spatial Reference System 2011)	1116	North American Vertical Datum 1988	5103
LD35011420.las	NAD83 (National Spatial Reference System 2011)	1116	North American Vertical Datum 1988	5103
LD35011423.las	NAD83 (National Spatial Reference System 2011)	1116	North American Vertical Datum 1988	5103
LD35011426.las	NAD83 (National Spatial Reference System 2011)	1116	North American Vertical Datum 1988	5103
LD35011429.las	NAD83 (National Spatial Reference System 2011)	1116	North American Vertical Datum 1988	5103
LD35011432.las	NAD83 (National Spatial Reference System 2011)	1116	North American Vertical Datum 1988	5103
LD35011435.las	NAD83 (National Spatial Reference System 2011)	1116	North American Vertical Datum 1988	5103
LD35011438.las	NAD83 (National Spatial Reference System 2011)	1116	North American Vertical Datum 1988	5103
LD35011441.las	NAD83 (National Spatial Reference System 2011)	1116	North American Vertical Datum 1988	5103
LD35011444.las	NAD83 (National Spatial Reference System 2011)	1116	North American Vertical Datum 1988	5103
LD35011447.las	NAD83 (National Spatial Reference System 2011)	1116	North American Vertical Datum 1988	5103
LD35011450.las	NAD83 (National Spatial Reference System 2011)	1116	North American Vertical Datum 1988	5103
LD35011453.las	NAD83 (National Spatial Reference System 2011)	1116	North American Vertical Datum 1988	5103
LD35011456.las	NAD83 (National Spatial Reference System 2011)	1116	North American Vertical Datum 1988	5103
LD35011459.las	NAD83 (National Spatial Reference System 2011)	1116	North American Vertical Datum 1988	5103
LD35011462.las	NAD83 (National Spatial Reference System 2011)	1116	North American Vertical Datum 1988	5103
LD35011465.las	NAD83 (National Spatial Reference System 2011)	1116	North American Vertical Datum 1988	5103
LD35011468.las	NAD83 (National Spatial Reference System 2011)	1116	North American Vertical Datum 1988	5103
LD35011471.las	NAD83 (National Spatial Reference System 2011)	1116	North American Vertical Datum 1988	5103
LD35011474.las	NAD83 (National Spatial Reference System 2011)	1116	North American Vertical Datum 1988	5103
LD35011477.las	NAD83 (National Spatial Reference System 2011)	1116	North American Vertical Datum 1988	5103

DPH-4 Report on Datums (Tiled Data) - continued

File	Horizontal Datum	EPSG Code	Vertical Datum	EPSG Code
LD35011480.las	NAD83 (National Spatial Reference System 2011)	1116	North American Vertical Datum 1988	5103
LD35011483.las	NAD83 (National Spatial Reference System 2011)	1116	North American Vertical Datum 1988	5103
LD35011486.las	NAD83 (National Spatial Reference System 2011)	1116	North American Vertical Datum 1988	5103
LD35011489.las	NAD83 (National Spatial Reference System 2011)	1116	North American Vertical Datum 1988	5103
LD35011492.las	NAD83 (National Spatial Reference System 2011)	1116	North American Vertical Datum 1988	5103
LD35011495.las	NAD83 (National Spatial Reference System 2011)	1116	North American Vertical Datum 1988	5103
LD35011498.las	NAD83 (National Spatial Reference System 2011)	1116	North American Vertical Datum 1988	5103
LD35011501.las	NAD83 (National Spatial Reference System 2011)	1116	North American Vertical Datum 1988	5103
LD35011504.las	NAD83 (National Spatial Reference System 2011)	1116	North American Vertical Datum 1988	5103
LD35011507.las	NAD83 (National Spatial Reference System 2011)	1116	North American Vertical Datum 1988	5103
LD35011510.las	NAD83 (National Spatial Reference System 2011)	1116	North American Vertical Datum 1988	5103
LD35011513.las	NAD83 (National Spatial Reference System 2011)	1116	North American Vertical Datum 1988	5103
LD35011516.las	NAD83 (National Spatial Reference System 2011)	1116	North American Vertical Datum 1988	5103
LD35011519.las	NAD83 (National Spatial Reference System 2011)	1116	North American Vertical Datum 1988	5103
LD35011522.las	NAD83 (National Spatial Reference System 2011)	1116	North American Vertical Datum 1988	5103
LD35011525.las	NAD83 (National Spatial Reference System 2011)	1116	North American Vertical Datum 1988	5103
LD35011528.las	NAD83 (National Spatial Reference System 2011)	1116	North American Vertical Datum 1988	5103
LD35011531.las	NAD83 (National Spatial Reference System 2011)	1116	North American Vertical Datum 1988	5103
LD35011534.las	NAD83 (National Spatial Reference System 2011)	1116	North American Vertical Datum 1988	5103
LD35011537.las	NAD83 (National Spatial Reference System 2011)	1116	North American Vertical Datum 1988	5103
LD35011540.las	NAD83 (National Spatial Reference System 2011)	1116	North American Vertical Datum 1988	5103
LD35011543.las	NAD83 (National Spatial Reference System 2011)	1116	North American Vertical Datum 1988	5103
LD35011546.las	NAD83 (National Spatial Reference System 2011)	1116	North American Vertical Datum 1988	5103
LD35011549.las	NAD83 (National Spatial Reference System 2011)	1116	North American Vertical Datum 1988	5103
LD35011552.las	NAD83 (National Spatial Reference System 2011)	1116	North American Vertical Datum 1988	5103
LD35011555.las	NAD83 (National Spatial Reference System 2011)	1116	North American Vertical Datum 1988	5103
LD35011558.las	NAD83 (National Spatial Reference System 2011)	1116	North American Vertical Datum 1988	5103
LD35011561.las	NAD83 (National Spatial Reference System 2011)	1116	North American Vertical Datum 1988	5103
LD35011564.las	NAD83 (National Spatial Reference System 2011)	1116	North American Vertical Datum 1988	5103
LD35011567.las	NAD83 (National Spatial Reference System 2011)	1116	North American Vertical Datum 1988	5103
LD35011570.las	NAD83 (National Spatial Reference System 2011)	1116	North American Vertical Datum 1988	5103
LD35011573.las	NAD83 (National Spatial Reference System 2011)	1116	North American Vertical Datum 1988	5103
LD35011576.las	NAD83 (National Spatial Reference System 2011)	1116	North American Vertical Datum 1988	5103
LD35011579.las	NAD83 (National Spatial Reference System 2011)	1116	North American Vertical Datum 1988	5103

DPH-4 Report on Datums (Tiled Data) - continued

File	Horizontal Datum	EPSG Code	Vertical Datum	EPSG Code
LD35011582.las	NAD83 (National Spatial Reference System 2011)	1116	North American Vertical Datum 1988	5103
LD35011585.las	NAD83 (National Spatial Reference System 2011)	1116	North American Vertical Datum 1988	5103
LD35011588.las	NAD83 (National Spatial Reference System 2011)	1116	North American Vertical Datum 1988	5103
LD35011591.las	NAD83 (National Spatial Reference System 2011)	1116	North American Vertical Datum 1988	5103
LD35011594.las	NAD83 (National Spatial Reference System 2011)	1116	North American Vertical Datum 1988	5103
LD35011597.las	NAD83 (National Spatial Reference System 2011)	1116	North American Vertical Datum 1988	5103
LD35011600.las	NAD83 (National Spatial Reference System 2011)	1116	North American Vertical Datum 1988	5103
LD35011603.las	NAD83 (National Spatial Reference System 2011)	1116	North American Vertical Datum 1988	5103
LD35011606.las	NAD83 (National Spatial Reference System 2011)	1116	North American Vertical Datum 1988	5103
LD35011609.las	NAD83 (National Spatial Reference System 2011)	1116	North American Vertical Datum 1988	5103
LD35011612.las	NAD83 (National Spatial Reference System 2011)	1116	North American Vertical Datum 1988	5103
LD35041396.las	NAD83 (National Spatial Reference System 2011)	1116	North American Vertical Datum 1988	5103
LD35041399.las	NAD83 (National Spatial Reference System 2011)	1116	North American Vertical Datum 1988	5103
LD35041402.las	NAD83 (National Spatial Reference System 2011)	1116	North American Vertical Datum 1988	5103
LD35041405.las	NAD83 (National Spatial Reference System 2011)	1116	North American Vertical Datum 1988	5103
LD35041408.las	NAD83 (National Spatial Reference System 2011)	1116	North American Vertical Datum 1988	5103
LD35041411.las	NAD83 (National Spatial Reference System 2011)	1116	North American Vertical Datum 1988	5103
LD35041414.las	NAD83 (National Spatial Reference System 2011)	1116	North American Vertical Datum 1988	5103
LD35041417.las	NAD83 (National Spatial Reference System 2011)	1116	North American Vertical Datum 1988	5103
LD35041420.las	NAD83 (National Spatial Reference System 2011)	1116	North American Vertical Datum 1988	5103
LD35041423.las	NAD83 (National Spatial Reference System 2011)	1116	North American Vertical Datum 1988	5103
LD35041426.las	NAD83 (National Spatial Reference System 2011)	1116	North American Vertical Datum 1988	5103
LD35041429.las	NAD83 (National Spatial Reference System 2011)	1116	North American Vertical Datum 1988	5103
LD35041432.las	NAD83 (National Spatial Reference System 2011)	1116	North American Vertical Datum 1988	5103
LD35041435.las	NAD83 (National Spatial Reference System 2011)	1116	North American Vertical Datum 1988	5103
LD35041438.las	NAD83 (National Spatial Reference System 2011)	1116	North American Vertical Datum 1988	5103
LD35041441.las	NAD83 (National Spatial Reference System 2011)	1116	North American Vertical Datum 1988	5103
LD35041444.las	NAD83 (National Spatial Reference System 2011)	1116	North American Vertical Datum 1988	5103
LD35041447.las	NAD83 (National Spatial Reference System 2011)	1116	North American Vertical Datum 1988	5103
LD35041450.las	NAD83 (National Spatial Reference System 2011)	1116	North American Vertical Datum 1988	5103
LD35041453.las	NAD83 (National Spatial Reference System 2011)	1116	North American Vertical Datum 1988	5103
LD35041456.las	NAD83 (National Spatial Reference System 2011)	1116	North American Vertical Datum 1988	5103
LD35041459.las	NAD83 (National Spatial Reference System 2011)	1116	North American Vertical Datum 1988	5103
LD35041462.las	NAD83 (National Spatial Reference System 2011)	1116	North American Vertical Datum 1988	5103

DPH-4 Report on Datums (Tiled Data) - continued

File	Horizontal Datum	EPSG Code	Vertical Datum	EPSG Code
LD35041465.las	NAD83 (National Spatial Reference System 2011)	1116	North American Vertical Datum 1988	5103
LD35041468.las	NAD83 (National Spatial Reference System 2011)	1116	North American Vertical Datum 1988	5103
LD35041471.las	NAD83 (National Spatial Reference System 2011)	1116	North American Vertical Datum 1988	5103
LD35041474.las	NAD83 (National Spatial Reference System 2011)	1116	North American Vertical Datum 1988	5103
LD35041477.las	NAD83 (National Spatial Reference System 2011)	1116	North American Vertical Datum 1988	5103
LD35041480.las	NAD83 (National Spatial Reference System 2011)	1116	North American Vertical Datum 1988	5103
LD35041483.las	NAD83 (National Spatial Reference System 2011)	1116	North American Vertical Datum 1988	5103
LD35041486.las	NAD83 (National Spatial Reference System 2011)	1116	North American Vertical Datum 1988	5103
LD35041489.las	NAD83 (National Spatial Reference System 2011)	1116	North American Vertical Datum 1988	5103
LD35041492.las	NAD83 (National Spatial Reference System 2011)	1116	North American Vertical Datum 1988	5103
LD35041495.las	NAD83 (National Spatial Reference System 2011)	1116	North American Vertical Datum 1988	5103
LD35041498.las	NAD83 (National Spatial Reference System 2011)	1116	North American Vertical Datum 1988	5103
LD35041501.las	NAD83 (National Spatial Reference System 2011)	1116	North American Vertical Datum 1988	5103
LD35041504.las	NAD83 (National Spatial Reference System 2011)	1116	North American Vertical Datum 1988	5103
LD35041507.las	NAD83 (National Spatial Reference System 2011)	1116	North American Vertical Datum 1988	5103
LD35041510.las	NAD83 (National Spatial Reference System 2011)	1116	North American Vertical Datum 1988	5103
LD35041513.las	NAD83 (National Spatial Reference System 2011)	1116	North American Vertical Datum 1988	5103
LD35041516.las	NAD83 (National Spatial Reference System 2011)	1116	North American Vertical Datum 1988	5103
LD35041519.las	NAD83 (National Spatial Reference System 2011)	1116	North American Vertical Datum 1988	5103
LD35041522.las	NAD83 (National Spatial Reference System 2011)	1116	North American Vertical Datum 1988	5103
LD35041525.las	NAD83 (National Spatial Reference System 2011)	1116	North American Vertical Datum 1988	5103
LD35041528.las	NAD83 (National Spatial Reference System 2011)	1116	North American Vertical Datum 1988	5103
LD35041531.las	NAD83 (National Spatial Reference System 2011)	1116	North American Vertical Datum 1988	5103
LD35041534.las	NAD83 (National Spatial Reference System 2011)	1116	North American Vertical Datum 1988	5103
LD35041537.las	NAD83 (National Spatial Reference System 2011)	1116	North American Vertical Datum 1988	5103
LD35041540.las	NAD83 (National Spatial Reference System 2011)	1116	North American Vertical Datum 1988	5103
LD35041543.las	NAD83 (National Spatial Reference System 2011)	1116	North American Vertical Datum 1988	5103
LD35041546.las	NAD83 (National Spatial Reference System 2011)	1116	North American Vertical Datum 1988	5103
LD35041549.las	NAD83 (National Spatial Reference System 2011)	1116	North American Vertical Datum 1988	5103
LD35041552.las	NAD83 (National Spatial Reference System 2011)	1116	North American Vertical Datum 1988	5103
LD35041555.las	NAD83 (National Spatial Reference System 2011)	1116	North American Vertical Datum 1988	5103
LD35041558.las	NAD83 (National Spatial Reference System 2011)	1116	North American Vertical Datum 1988	5103
LD35041561.las	NAD83 (National Spatial Reference System 2011)	1116	North American Vertical Datum 1988	5103
LD35041564.las	NAD83 (National Spatial Reference System 2011)	1116	North American Vertical Datum 1988	5103

DPH-4 Report on Datums (Tiled Data) - continued

File	Horizontal Datum	EPSG Code	Vertical Datum	EPSG Code
LD35041567.las	NAD83 (National Spatial Reference System 2011)	1116	North American Vertical Datum 1988	5103
LD35041570.las	NAD83 (National Spatial Reference System 2011)	1116	North American Vertical Datum 1988	5103
LD35041573.las	NAD83 (National Spatial Reference System 2011)	1116	North American Vertical Datum 1988	5103
LD35041576.las	NAD83 (National Spatial Reference System 2011)	1116	North American Vertical Datum 1988	5103
LD35041579.las	NAD83 (National Spatial Reference System 2011)	1116	North American Vertical Datum 1988	5103
LD35041582.las	NAD83 (National Spatial Reference System 2011)	1116	North American Vertical Datum 1988	5103
LD35041585.las	NAD83 (National Spatial Reference System 2011)	1116	North American Vertical Datum 1988	5103
LD35041588.las	NAD83 (National Spatial Reference System 2011)	1116	North American Vertical Datum 1988	5103
LD35041591.las	NAD83 (National Spatial Reference System 2011)	1116	North American Vertical Datum 1988	5103
LD35041594.las	NAD83 (National Spatial Reference System 2011)	1116	North American Vertical Datum 1988	5103
LD35041597.las	NAD83 (National Spatial Reference System 2011)	1116	North American Vertical Datum 1988	5103
LD35041600.las	NAD83 (National Spatial Reference System 2011)	1116	North American Vertical Datum 1988	5103
LD35041603.las	NAD83 (National Spatial Reference System 2011)	1116	North American Vertical Datum 1988	5103
LD35041606.las	NAD83 (National Spatial Reference System 2011)	1116	North American Vertical Datum 1988	5103
LD35041609.las	NAD83 (National Spatial Reference System 2011)	1116	North American Vertical Datum 1988	5103
LD35041612.las	NAD83 (National Spatial Reference System 2011)	1116	North American Vertical Datum 1988	5103
LD35071396.las	NAD83 (National Spatial Reference System 2011)	1116	North American Vertical Datum 1988	5103
LD35071399.las	NAD83 (National Spatial Reference System 2011)	1116	North American Vertical Datum 1988	5103
LD35071402.las	NAD83 (National Spatial Reference System 2011)	1116	North American Vertical Datum 1988	5103
LD35071405.las	NAD83 (National Spatial Reference System 2011)	1116	North American Vertical Datum 1988	5103
LD35071408.las	NAD83 (National Spatial Reference System 2011)	1116	North American Vertical Datum 1988	5103
LD35071411.las	NAD83 (National Spatial Reference System 2011)	1116	North American Vertical Datum 1988	5103
LD35071414.las	NAD83 (National Spatial Reference System 2011)	1116	North American Vertical Datum 1988	5103
LD35071417.las	NAD83 (National Spatial Reference System 2011)	1116	North American Vertical Datum 1988	5103
LD35071420.las	NAD83 (National Spatial Reference System 2011)	1116	North American Vertical Datum 1988	5103
LD35071423.las	NAD83 (National Spatial Reference System 2011)	1116	North American Vertical Datum 1988	5103
LD35071426.las	NAD83 (National Spatial Reference System 2011)	1116	North American Vertical Datum 1988	5103
LD35071429.las	NAD83 (National Spatial Reference System 2011)	1116	North American Vertical Datum 1988	5103
LD35071432.las	NAD83 (National Spatial Reference System 2011)	1116	North American Vertical Datum 1988	5103
LD35071435.las	NAD83 (National Spatial Reference System 2011)	1116	North American Vertical Datum 1988	5103
LD35071438.las	NAD83 (National Spatial Reference System 2011)	1116	North American Vertical Datum 1988	5103
LD35071441.las	NAD83 (National Spatial Reference System 2011)	1116	North American Vertical Datum 1988	5103
LD35071444.las	NAD83 (National Spatial Reference System 2011)	1116	North American Vertical Datum 1988	5103
LD35071447.las	NAD83 (National Spatial Reference System 2011)	1116	North American Vertical Datum 1988	5103

DPH-4 Report on Datums (Tiled Data) - continued

File	Horizontal Datum	EPSG Code	Vertical Datum	EPSG Code
LD35071450.las	NAD83 (National Spatial Reference System 2011)	1116	North American Vertical Datum 1988	5103
LD35071453.las	NAD83 (National Spatial Reference System 2011)	1116	North American Vertical Datum 1988	5103
LD35071456.las	NAD83 (National Spatial Reference System 2011)	1116	North American Vertical Datum 1988	5103
LD35071459.las	NAD83 (National Spatial Reference System 2011)	1116	North American Vertical Datum 1988	5103
LD35071462.las	NAD83 (National Spatial Reference System 2011)	1116	North American Vertical Datum 1988	5103
LD35071465.las	NAD83 (National Spatial Reference System 2011)	1116	North American Vertical Datum 1988	5103
LD35071468.las	NAD83 (National Spatial Reference System 2011)	1116	North American Vertical Datum 1988	5103
LD35071471.las	NAD83 (National Spatial Reference System 2011)	1116	North American Vertical Datum 1988	5103
LD35071474.las	NAD83 (National Spatial Reference System 2011)	1116	North American Vertical Datum 1988	5103
LD35071477.las	NAD83 (National Spatial Reference System 2011)	1116	North American Vertical Datum 1988	5103
LD35071480.las	NAD83 (National Spatial Reference System 2011)	1116	North American Vertical Datum 1988	5103
LD35071483.las	NAD83 (National Spatial Reference System 2011)	1116	North American Vertical Datum 1988	5103
LD35071486.las	NAD83 (National Spatial Reference System 2011)	1116	North American Vertical Datum 1988	5103
LD35071489.las	NAD83 (National Spatial Reference System 2011)	1116	North American Vertical Datum 1988	5103
LD35071492.las	NAD83 (National Spatial Reference System 2011)	1116	North American Vertical Datum 1988	5103
LD35071495.las	NAD83 (National Spatial Reference System 2011)	1116	North American Vertical Datum 1988	5103
LD35071498.las	NAD83 (National Spatial Reference System 2011)	1116	North American Vertical Datum 1988	5103
LD35071501.las	NAD83 (National Spatial Reference System 2011)	1116	North American Vertical Datum 1988	5103
LD35071504.las	NAD83 (National Spatial Reference System 2011)	1116	North American Vertical Datum 1988	5103
LD35071507.las	NAD83 (National Spatial Reference System 2011)	1116	North American Vertical Datum 1988	5103
LD35071510.las	NAD83 (National Spatial Reference System 2011)	1116	North American Vertical Datum 1988	5103
LD35071513.las	NAD83 (National Spatial Reference System 2011)	1116	North American Vertical Datum 1988	5103
LD35071516.las	NAD83 (National Spatial Reference System 2011)	1116	North American Vertical Datum 1988	5103
LD35071519.las	NAD83 (National Spatial Reference System 2011)	1116	North American Vertical Datum 1988	5103
LD35071522.las	NAD83 (National Spatial Reference System 2011)	1116	North American Vertical Datum 1988	5103
LD35071525.las	NAD83 (National Spatial Reference System 2011)	1116	North American Vertical Datum 1988	5103
LD35071528.las	NAD83 (National Spatial Reference System 2011)	1116	North American Vertical Datum 1988	5103
LD35071531.las	NAD83 (National Spatial Reference System 2011)	1116	North American Vertical Datum 1988	5103
LD35071534.las	NAD83 (National Spatial Reference System 2011)	1116	North American Vertical Datum 1988	5103
LD35071537.las	NAD83 (National Spatial Reference System 2011)	1116	North American Vertical Datum 1988	5103
LD35071540.las	NAD83 (National Spatial Reference System 2011)	1116	North American Vertical Datum 1988	5103
LD35071543.las	NAD83 (National Spatial Reference System 2011)	1116	North American Vertical Datum 1988	5103
LD35071546.las	NAD83 (National Spatial Reference System 2011)	1116	North American Vertical Datum 1988	5103
LD35071549.las	NAD83 (National Spatial Reference System 2011)	1116	North American Vertical Datum 1988	5103

DPH-4 Report on Datums (Tiled Data) - continued

File	Horizontal Datum	EPSG Code	Vertical Datum	EPSG Code
LD35071552.las	NAD83 (National Spatial Reference System 2011)	1116	North American Vertical Datum 1988	5103
LD35071555.las	NAD83 (National Spatial Reference System 2011)	1116	North American Vertical Datum 1988	5103
LD35071558.las	NAD83 (National Spatial Reference System 2011)	1116	North American Vertical Datum 1988	5103
LD35071561.las	NAD83 (National Spatial Reference System 2011)	1116	North American Vertical Datum 1988	5103
LD35071564.las	NAD83 (National Spatial Reference System 2011)	1116	North American Vertical Datum 1988	5103
LD35071567.las	NAD83 (National Spatial Reference System 2011)	1116	North American Vertical Datum 1988	5103
LD35071570.las	NAD83 (National Spatial Reference System 2011)	1116	North American Vertical Datum 1988	5103
LD35071573.las	NAD83 (National Spatial Reference System 2011)	1116	North American Vertical Datum 1988	5103
LD35071576.las	NAD83 (National Spatial Reference System 2011)	1116	North American Vertical Datum 1988	5103
LD35071579.las	NAD83 (National Spatial Reference System 2011)	1116	North American Vertical Datum 1988	5103
LD35071582.las	NAD83 (National Spatial Reference System 2011)	1116	North American Vertical Datum 1988	5103
LD35071585.las	NAD83 (National Spatial Reference System 2011)	1116	North American Vertical Datum 1988	5103
LD35071588.las	NAD83 (National Spatial Reference System 2011)	1116	North American Vertical Datum 1988	5103
LD35071591.las	NAD83 (National Spatial Reference System 2011)	1116	North American Vertical Datum 1988	5103
LD35071594.las	NAD83 (National Spatial Reference System 2011)	1116	North American Vertical Datum 1988	5103
LD35071597.las	NAD83 (National Spatial Reference System 2011)	1116	North American Vertical Datum 1988	5103
LD35071600.las	NAD83 (National Spatial Reference System 2011)	1116	North American Vertical Datum 1988	5103
LD35071603.las	NAD83 (National Spatial Reference System 2011)	1116	North American Vertical Datum 1988	5103
LD35071606.las	NAD83 (National Spatial Reference System 2011)	1116	North American Vertical Datum 1988	5103
LD35071609.las	NAD83 (National Spatial Reference System 2011)	1116	North American Vertical Datum 1988	5103
LD35071612.las	NAD83 (National Spatial Reference System 2011)	1116	North American Vertical Datum 1988	5103
LD35101396.las	NAD83 (National Spatial Reference System 2011)	1116	North American Vertical Datum 1988	5103
LD35101399.las	NAD83 (National Spatial Reference System 2011)	1116	North American Vertical Datum 1988	5103
LD35101402.las	NAD83 (National Spatial Reference System 2011)	1116	North American Vertical Datum 1988	5103
LD35101405.las	NAD83 (National Spatial Reference System 2011)	1116	North American Vertical Datum 1988	5103
LD35101408.las	NAD83 (National Spatial Reference System 2011)	1116	North American Vertical Datum 1988	5103
LD35101411.las	NAD83 (National Spatial Reference System 2011)	1116	North American Vertical Datum 1988	5103
LD35101414.las	NAD83 (National Spatial Reference System 2011)	1116	North American Vertical Datum 1988	5103
LD35101417.las	NAD83 (National Spatial Reference System 2011)	1116	North American Vertical Datum 1988	5103
LD35101420.las	NAD83 (National Spatial Reference System 2011)	1116	North American Vertical Datum 1988	5103
LD35101423.las	NAD83 (National Spatial Reference System 2011)	1116	North American Vertical Datum 1988	5103
LD35101426.las	NAD83 (National Spatial Reference System 2011)	1116	North American Vertical Datum 1988	5103
LD35101429.las	NAD83 (National Spatial Reference System 2011)	1116	North American Vertical Datum 1988	5103
LD35101432.las	NAD83 (National Spatial Reference System 2011)	1116	North American Vertical Datum 1988	5103

DPH-4 Report on Datums (Tiled Data) - continued

File	Horizontal Datum	EPSG Code	Vertical Datum	EPSG Code
LD35101435.las	NAD83 (National Spatial Reference System 2011)	1116	North American Vertical Datum 1988	5103
LD35101438.las	NAD83 (National Spatial Reference System 2011)	1116	North American Vertical Datum 1988	5103
LD35101441.las	NAD83 (National Spatial Reference System 2011)	1116	North American Vertical Datum 1988	5103
LD35101444.las	NAD83 (National Spatial Reference System 2011)	1116	North American Vertical Datum 1988	5103
LD35101447.las	NAD83 (National Spatial Reference System 2011)	1116	North American Vertical Datum 1988	5103
LD35101450.las	NAD83 (National Spatial Reference System 2011)	1116	North American Vertical Datum 1988	5103
LD35101453.las	NAD83 (National Spatial Reference System 2011)	1116	North American Vertical Datum 1988	5103
LD35101456.las	NAD83 (National Spatial Reference System 2011)	1116	North American Vertical Datum 1988	5103
LD35101459.las	NAD83 (National Spatial Reference System 2011)	1116	North American Vertical Datum 1988	5103
LD35101462.las	NAD83 (National Spatial Reference System 2011)	1116	North American Vertical Datum 1988	5103
LD35101465.las	NAD83 (National Spatial Reference System 2011)	1116	North American Vertical Datum 1988	5103
LD35101468.las	NAD83 (National Spatial Reference System 2011)	1116	North American Vertical Datum 1988	5103
LD35101471.las	NAD83 (National Spatial Reference System 2011)	1116	North American Vertical Datum 1988	5103
LD35101474.las	NAD83 (National Spatial Reference System 2011)	1116	North American Vertical Datum 1988	5103
LD35101477.las	NAD83 (National Spatial Reference System 2011)	1116	North American Vertical Datum 1988	5103
LD35101480.las	NAD83 (National Spatial Reference System 2011)	1116	North American Vertical Datum 1988	5103
LD35101483.las	NAD83 (National Spatial Reference System 2011)	1116	North American Vertical Datum 1988	5103
LD35101486.las	NAD83 (National Spatial Reference System 2011)	1116	North American Vertical Datum 1988	5103
LD35101489.las	NAD83 (National Spatial Reference System 2011)	1116	North American Vertical Datum 1988	5103
LD35101492.las	NAD83 (National Spatial Reference System 2011)	1116	North American Vertical Datum 1988	5103
LD35101495.las	NAD83 (National Spatial Reference System 2011)	1116	North American Vertical Datum 1988	5103
LD35101498.las	NAD83 (National Spatial Reference System 2011)	1116	North American Vertical Datum 1988	5103
LD35101501.las	NAD83 (National Spatial Reference System 2011)	1116	North American Vertical Datum 1988	5103
LD35101504.las	NAD83 (National Spatial Reference System 2011)	1116	North American Vertical Datum 1988	5103
LD35101507.las	NAD83 (National Spatial Reference System 2011)	1116	North American Vertical Datum 1988	5103
LD35101510.las	NAD83 (National Spatial Reference System 2011)	1116	North American Vertical Datum 1988	5103
LD35101513.las	NAD83 (National Spatial Reference System 2011)	1116	North American Vertical Datum 1988	5103
LD35101516.las	NAD83 (National Spatial Reference System 2011)	1116	North American Vertical Datum 1988	5103
LD35101519.las	NAD83 (National Spatial Reference System 2011)	1116	North American Vertical Datum 1988	5103
LD35101522.las	NAD83 (National Spatial Reference System 2011)	1116	North American Vertical Datum 1988	5103
LD35101525.las	NAD83 (National Spatial Reference System 2011)	1116	North American Vertical Datum 1988	5103
LD35101528.las	NAD83 (National Spatial Reference System 2011)	1116	North American Vertical Datum 1988	5103
LD35101531.las	NAD83 (National Spatial Reference System 2011)	1116	North American Vertical Datum 1988	5103
LD35101534.las	NAD83 (National Spatial Reference System 2011)	1116	North American Vertical Datum 1988	5103

DPH-4 Report on Datums (Tiled Data) - continued

File	Horizontal Datum	EPSG Code	Vertical Datum	EPSG Code
LD35101537.las	NAD83 (National Spatial Reference System 2011)	1116	North American Vertical Datum 1988	5103
LD35101540.las	NAD83 (National Spatial Reference System 2011)	1116	North American Vertical Datum 1988	5103
LD35101543.las	NAD83 (National Spatial Reference System 2011)	1116	North American Vertical Datum 1988	5103
LD35101546.las	NAD83 (National Spatial Reference System 2011)	1116	North American Vertical Datum 1988	5103
LD35101549.las	NAD83 (National Spatial Reference System 2011)	1116	North American Vertical Datum 1988	5103
LD35101552.las	NAD83 (National Spatial Reference System 2011)	1116	North American Vertical Datum 1988	5103
LD35101555.las	NAD83 (National Spatial Reference System 2011)	1116	North American Vertical Datum 1988	5103
LD35101558.las	NAD83 (National Spatial Reference System 2011)	1116	North American Vertical Datum 1988	5103
LD35101561.las	NAD83 (National Spatial Reference System 2011)	1116	North American Vertical Datum 1988	5103
LD35101564.las	NAD83 (National Spatial Reference System 2011)	1116	North American Vertical Datum 1988	5103
LD35101567.las	NAD83 (National Spatial Reference System 2011)	1116	North American Vertical Datum 1988	5103
LD35101570.las	NAD83 (National Spatial Reference System 2011)	1116	North American Vertical Datum 1988	5103
LD35101573.las	NAD83 (National Spatial Reference System 2011)	1116	North American Vertical Datum 1988	5103
LD35101576.las	NAD83 (National Spatial Reference System 2011)	1116	North American Vertical Datum 1988	5103
LD35101579.las	NAD83 (National Spatial Reference System 2011)	1116	North American Vertical Datum 1988	5103
LD35101582.las	NAD83 (National Spatial Reference System 2011)	1116	North American Vertical Datum 1988	5103
LD35101585.las	NAD83 (National Spatial Reference System 2011)	1116	North American Vertical Datum 1988	5103
LD35101588.las	NAD83 (National Spatial Reference System 2011)	1116	North American Vertical Datum 1988	5103
LD35101591.las	NAD83 (National Spatial Reference System 2011)	1116	North American Vertical Datum 1988	5103
LD35101594.las	NAD83 (National Spatial Reference System 2011)	1116	North American Vertical Datum 1988	5103
LD35101597.las	NAD83 (National Spatial Reference System 2011)	1116	North American Vertical Datum 1988	5103
LD35101600.las	NAD83 (National Spatial Reference System 2011)	1116	North American Vertical Datum 1988	5103
LD35101603.las	NAD83 (National Spatial Reference System 2011)	1116	North American Vertical Datum 1988	5103
LD35101606.las	NAD83 (National Spatial Reference System 2011)	1116	North American Vertical Datum 1988	5103
LD35101609.las	NAD83 (National Spatial Reference System 2011)	1116	North American Vertical Datum 1988	5103
LD35101612.las	NAD83 (National Spatial Reference System 2011)	1116	North American Vertical Datum 1988	5103
LD35131396.las	NAD83 (National Spatial Reference System 2011)	1116	North American Vertical Datum 1988	5103
LD35131399.las	NAD83 (National Spatial Reference System 2011)	1116	North American Vertical Datum 1988	5103
LD35131402.las	NAD83 (National Spatial Reference System 2011)	1116	North American Vertical Datum 1988	5103
LD35131405.las	NAD83 (National Spatial Reference System 2011)	1116	North American Vertical Datum 1988	5103
LD35131408.las	NAD83 (National Spatial Reference System 2011)	1116	North American Vertical Datum 1988	5103
LD35131411.las	NAD83 (National Spatial Reference System 2011)	1116	North American Vertical Datum 1988	5103
LD35131414.las	NAD83 (National Spatial Reference System 2011)	1116	North American Vertical Datum 1988	5103
LD35131417.las	NAD83 (National Spatial Reference System 2011)	1116	North American Vertical Datum 1988	5103

DPH-4 Report on Datums (Tiled Data) - continued

File	Horizontal Datum	EPSG Code	Vertical Datum	EPSG Code
LD35131420.las	NAD83 (National Spatial Reference System 2011)	1116	North American Vertical Datum 1988	5103
LD35131423.las	NAD83 (National Spatial Reference System 2011)	1116	North American Vertical Datum 1988	5103
LD35131426.las	NAD83 (National Spatial Reference System 2011)	1116	North American Vertical Datum 1988	5103
LD35131429.las	NAD83 (National Spatial Reference System 2011)	1116	North American Vertical Datum 1988	5103
LD35131432.las	NAD83 (National Spatial Reference System 2011)	1116	North American Vertical Datum 1988	5103
LD35131435.las	NAD83 (National Spatial Reference System 2011)	1116	North American Vertical Datum 1988	5103
LD35131438.las	NAD83 (National Spatial Reference System 2011)	1116	North American Vertical Datum 1988	5103
LD35131441.las	NAD83 (National Spatial Reference System 2011)	1116	North American Vertical Datum 1988	5103
LD35131444.las	NAD83 (National Spatial Reference System 2011)	1116	North American Vertical Datum 1988	5103
LD35131447.las	NAD83 (National Spatial Reference System 2011)	1116	North American Vertical Datum 1988	5103
LD35131450.las	NAD83 (National Spatial Reference System 2011)	1116	North American Vertical Datum 1988	5103
LD35131453.las	NAD83 (National Spatial Reference System 2011)	1116	North American Vertical Datum 1988	5103
LD35131456.las	NAD83 (National Spatial Reference System 2011)	1116	North American Vertical Datum 1988	5103
LD35131459.las	NAD83 (National Spatial Reference System 2011)	1116	North American Vertical Datum 1988	5103
LD35131462.las	NAD83 (National Spatial Reference System 2011)	1116	North American Vertical Datum 1988	5103
LD35131465.las	NAD83 (National Spatial Reference System 2011)	1116	North American Vertical Datum 1988	5103
LD35131468.las	NAD83 (National Spatial Reference System 2011)	1116	North American Vertical Datum 1988	5103
LD35131471.las	NAD83 (National Spatial Reference System 2011)	1116	North American Vertical Datum 1988	5103
LD35131474.las	NAD83 (National Spatial Reference System 2011)	1116	North American Vertical Datum 1988	5103
LD35131477.las	NAD83 (National Spatial Reference System 2011)	1116	North American Vertical Datum 1988	5103
LD35131480.las	NAD83 (National Spatial Reference System 2011)	1116	North American Vertical Datum 1988	5103
LD35131483.las	NAD83 (National Spatial Reference System 2011)	1116	North American Vertical Datum 1988	5103
LD35131486.las	NAD83 (National Spatial Reference System 2011)	1116	North American Vertical Datum 1988	5103
LD35131489.las	NAD83 (National Spatial Reference System 2011)	1116	North American Vertical Datum 1988	5103
LD35131492.las	NAD83 (National Spatial Reference System 2011)	1116	North American Vertical Datum 1988	5103
LD35131495.las	NAD83 (National Spatial Reference System 2011)	1116	North American Vertical Datum 1988	5103
LD35131498.las	NAD83 (National Spatial Reference System 2011)	1116	North American Vertical Datum 1988	5103
LD35131501.las	NAD83 (National Spatial Reference System 2011)	1116	North American Vertical Datum 1988	5103
LD35131504.las	NAD83 (National Spatial Reference System 2011)	1116	North American Vertical Datum 1988	5103
LD35131507.las	NAD83 (National Spatial Reference System 2011)	1116	North American Vertical Datum 1988	5103
LD35131510.las	NAD83 (National Spatial Reference System 2011)	1116	North American Vertical Datum 1988	5103
LD35131513.las	NAD83 (National Spatial Reference System 2011)	1116	North American Vertical Datum 1988	5103
LD35131516.las	NAD83 (National Spatial Reference System 2011)	1116	North American Vertical Datum 1988	5103
LD35131519.las	NAD83 (National Spatial Reference System 2011)	1116	North American Vertical Datum 1988	5103

DPH-4 Report on Datums (Tiled Data) - continued

File	Horizontal Datum	EPSG Code	Vertical Datum	EPSG Code
LD35131522.las	NAD83 (National Spatial Reference System 2011)	1116	North American Vertical Datum 1988	5103
LD35131525.las	NAD83 (National Spatial Reference System 2011)	1116	North American Vertical Datum 1988	5103
LD35131528.las	NAD83 (National Spatial Reference System 2011)	1116	North American Vertical Datum 1988	5103
LD35131531.las	NAD83 (National Spatial Reference System 2011)	1116	North American Vertical Datum 1988	5103
LD35131534.las	NAD83 (National Spatial Reference System 2011)	1116	North American Vertical Datum 1988	5103
LD35131537.las	NAD83 (National Spatial Reference System 2011)	1116	North American Vertical Datum 1988	5103
LD35131540.las	NAD83 (National Spatial Reference System 2011)	1116	North American Vertical Datum 1988	5103
LD35131543.las	NAD83 (National Spatial Reference System 2011)	1116	North American Vertical Datum 1988	5103
LD35131546.las	NAD83 (National Spatial Reference System 2011)	1116	North American Vertical Datum 1988	5103
LD35131549.las	NAD83 (National Spatial Reference System 2011)	1116	North American Vertical Datum 1988	5103
LD35131552.las	NAD83 (National Spatial Reference System 2011)	1116	North American Vertical Datum 1988	5103
LD35131555.las	NAD83 (National Spatial Reference System 2011)	1116	North American Vertical Datum 1988	5103
LD35131558.las	NAD83 (National Spatial Reference System 2011)	1116	North American Vertical Datum 1988	5103
LD35131561.las	NAD83 (National Spatial Reference System 2011)	1116	North American Vertical Datum 1988	5103
LD35131564.las	NAD83 (National Spatial Reference System 2011)	1116	North American Vertical Datum 1988	5103
LD35131567.las	NAD83 (National Spatial Reference System 2011)	1116	North American Vertical Datum 1988	5103
LD35131570.las	NAD83 (National Spatial Reference System 2011)	1116	North American Vertical Datum 1988	5103
LD35131573.las	NAD83 (National Spatial Reference System 2011)	1116	North American Vertical Datum 1988	5103
LD35131576.las	NAD83 (National Spatial Reference System 2011)	1116	North American Vertical Datum 1988	5103
LD35131579.las	NAD83 (National Spatial Reference System 2011)	1116	North American Vertical Datum 1988	5103
LD35131582.las	NAD83 (National Spatial Reference System 2011)	1116	North American Vertical Datum 1988	5103
LD35131585.las	NAD83 (National Spatial Reference System 2011)	1116	North American Vertical Datum 1988	5103
LD35131588.las	NAD83 (National Spatial Reference System 2011)	1116	North American Vertical Datum 1988	5103
LD35131591.las	NAD83 (National Spatial Reference System 2011)	1116	North American Vertical Datum 1988	5103
LD35131594.las	NAD83 (National Spatial Reference System 2011)	1116	North American Vertical Datum 1988	5103
LD35131597.las	NAD83 (National Spatial Reference System 2011)	1116	North American Vertical Datum 1988	5103
LD35131600.las	NAD83 (National Spatial Reference System 2011)	1116	North American Vertical Datum 1988	5103
LD35131603.las	NAD83 (National Spatial Reference System 2011)	1116	North American Vertical Datum 1988	5103
LD35131606.las	NAD83 (National Spatial Reference System 2011)	1116	North American Vertical Datum 1988	5103
LD35131609.las	NAD83 (National Spatial Reference System 2011)	1116	North American Vertical Datum 1988	5103
LD35131612.las	NAD83 (National Spatial Reference System 2011)	1116	North American Vertical Datum 1988	5103
LD35161396.las	NAD83 (National Spatial Reference System 2011)	1116	North American Vertical Datum 1988	5103
LD35161399.las	NAD83 (National Spatial Reference System 2011)	1116	North American Vertical Datum 1988	5103
LD35161402.las	NAD83 (National Spatial Reference System 2011)	1116	North American Vertical Datum 1988	5103

DPH-4 Report on Datums (Tiled Data) - continued

File	Horizontal Datum	EPSG Code	Vertical Datum	EPSG Code
LD35161405.las	NAD83 (National Spatial Reference System 2011)	1116	North American Vertical Datum 1988	5103
LD35161408.las	NAD83 (National Spatial Reference System 2011)	1116	North American Vertical Datum 1988	5103
LD35161411.las	NAD83 (National Spatial Reference System 2011)	1116	North American Vertical Datum 1988	5103
LD35161414.las	NAD83 (National Spatial Reference System 2011)	1116	North American Vertical Datum 1988	5103
LD35161417.las	NAD83 (National Spatial Reference System 2011)	1116	North American Vertical Datum 1988	5103
LD35161420.las	NAD83 (National Spatial Reference System 2011)	1116	North American Vertical Datum 1988	5103
LD35161423.las	NAD83 (National Spatial Reference System 2011)	1116	North American Vertical Datum 1988	5103
LD35161426.las	NAD83 (National Spatial Reference System 2011)	1116	North American Vertical Datum 1988	5103
LD35161429.las	NAD83 (National Spatial Reference System 2011)	1116	North American Vertical Datum 1988	5103
LD35161432.las	NAD83 (National Spatial Reference System 2011)	1116	North American Vertical Datum 1988	5103
LD35161435.las	NAD83 (National Spatial Reference System 2011)	1116	North American Vertical Datum 1988	5103
LD35161438.las	NAD83 (National Spatial Reference System 2011)	1116	North American Vertical Datum 1988	5103
LD35161441.las	NAD83 (National Spatial Reference System 2011)	1116	North American Vertical Datum 1988	5103
LD35161444.las	NAD83 (National Spatial Reference System 2011)	1116	North American Vertical Datum 1988	5103
LD35161447.las	NAD83 (National Spatial Reference System 2011)	1116	North American Vertical Datum 1988	5103
LD35161450.las	NAD83 (National Spatial Reference System 2011)	1116	North American Vertical Datum 1988	5103
LD35161453.las	NAD83 (National Spatial Reference System 2011)	1116	North American Vertical Datum 1988	5103
LD35161456.las	NAD83 (National Spatial Reference System 2011)	1116	North American Vertical Datum 1988	5103
LD35161459.las	NAD83 (National Spatial Reference System 2011)	1116	North American Vertical Datum 1988	5103
LD35161462.las	NAD83 (National Spatial Reference System 2011)	1116	North American Vertical Datum 1988	5103
LD35161465.las	NAD83 (National Spatial Reference System 2011)	1116	North American Vertical Datum 1988	5103
LD35161468.las	NAD83 (National Spatial Reference System 2011)	1116	North American Vertical Datum 1988	5103
LD35161471.las	NAD83 (National Spatial Reference System 2011)	1116	North American Vertical Datum 1988	5103
LD35161474.las	NAD83 (National Spatial Reference System 2011)	1116	North American Vertical Datum 1988	5103
LD35161477.las	NAD83 (National Spatial Reference System 2011)	1116	North American Vertical Datum 1988	5103
LD35161480.las	NAD83 (National Spatial Reference System 2011)	1116	North American Vertical Datum 1988	5103
LD35161483.las	NAD83 (National Spatial Reference System 2011)	1116	North American Vertical Datum 1988	5103
LD35161486.las	NAD83 (National Spatial Reference System 2011)	1116	North American Vertical Datum 1988	5103
LD35161489.las	NAD83 (National Spatial Reference System 2011)	1116	North American Vertical Datum 1988	5103
LD35161492.las	NAD83 (National Spatial Reference System 2011)	1116	North American Vertical Datum 1988	5103
LD35161495.las	NAD83 (National Spatial Reference System 2011)	1116	North American Vertical Datum 1988	5103
LD35161498.las	NAD83 (National Spatial Reference System 2011)	1116	North American Vertical Datum 1988	5103
LD35161501.las	NAD83 (National Spatial Reference System 2011)	1116	North American Vertical Datum 1988	5103
LD35161504.las	NAD83 (National Spatial Reference System 2011)	1116	North American Vertical Datum 1988	5103

DPH-4 Report on Datums (Tiled Data) - continued

File	Horizontal Datum	EPSG Code	Vertical Datum	EPSG Code
LD35161507.las	NAD83 (National Spatial Reference System 2011)	1116	North American Vertical Datum 1988	5103
LD35161510.las	NAD83 (National Spatial Reference System 2011)	1116	North American Vertical Datum 1988	5103
LD35161513.las	NAD83 (National Spatial Reference System 2011)	1116	North American Vertical Datum 1988	5103
LD35161516.las	NAD83 (National Spatial Reference System 2011)	1116	North American Vertical Datum 1988	5103
LD35161519.las	NAD83 (National Spatial Reference System 2011)	1116	North American Vertical Datum 1988	5103
LD35161522.las	NAD83 (National Spatial Reference System 2011)	1116	North American Vertical Datum 1988	5103
LD35161525.las	NAD83 (National Spatial Reference System 2011)	1116	North American Vertical Datum 1988	5103
LD35161528.las	NAD83 (National Spatial Reference System 2011)	1116	North American Vertical Datum 1988	5103
LD35161531.las	NAD83 (National Spatial Reference System 2011)	1116	North American Vertical Datum 1988	5103
LD35161534.las	NAD83 (National Spatial Reference System 2011)	1116	North American Vertical Datum 1988	5103
LD35161537.las	NAD83 (National Spatial Reference System 2011)	1116	North American Vertical Datum 1988	5103
LD35161540.las	NAD83 (National Spatial Reference System 2011)	1116	North American Vertical Datum 1988	5103
LD35161543.las	NAD83 (National Spatial Reference System 2011)	1116	North American Vertical Datum 1988	5103
LD35161546.las	NAD83 (National Spatial Reference System 2011)	1116	North American Vertical Datum 1988	5103
LD35161549.las	NAD83 (National Spatial Reference System 2011)	1116	North American Vertical Datum 1988	5103
LD35161552.las	NAD83 (National Spatial Reference System 2011)	1116	North American Vertical Datum 1988	5103
LD35161555.las	NAD83 (National Spatial Reference System 2011)	1116	North American Vertical Datum 1988	5103
LD35161558.las	NAD83 (National Spatial Reference System 2011)	1116	North American Vertical Datum 1988	5103
LD35161561.las	NAD83 (National Spatial Reference System 2011)	1116	North American Vertical Datum 1988	5103
LD35161564.las	NAD83 (National Spatial Reference System 2011)	1116	North American Vertical Datum 1988	5103
LD35161567.las	NAD83 (National Spatial Reference System 2011)	1116	North American Vertical Datum 1988	5103
LD35161570.las	NAD83 (National Spatial Reference System 2011)	1116	North American Vertical Datum 1988	5103
LD35161573.las	NAD83 (National Spatial Reference System 2011)	1116	North American Vertical Datum 1988	5103
LD35161576.las	NAD83 (National Spatial Reference System 2011)	1116	North American Vertical Datum 1988	5103
LD35161579.las	NAD83 (National Spatial Reference System 2011)	1116	North American Vertical Datum 1988	5103
LD35161582.las	NAD83 (National Spatial Reference System 2011)	1116	North American Vertical Datum 1988	5103
LD35161585.las	NAD83 (National Spatial Reference System 2011)	1116	North American Vertical Datum 1988	5103
LD35161588.las	NAD83 (National Spatial Reference System 2011)	1116	North American Vertical Datum 1988	5103
LD35161591.las	NAD83 (National Spatial Reference System 2011)	1116	North American Vertical Datum 1988	5103
LD35161594.las	NAD83 (National Spatial Reference System 2011)	1116	North American Vertical Datum 1988	5103
LD35161597.las	NAD83 (National Spatial Reference System 2011)	1116	North American Vertical Datum 1988	5103
LD35161600.las	NAD83 (National Spatial Reference System 2011)	1116	North American Vertical Datum 1988	5103
LD35161603.las	NAD83 (National Spatial Reference System 2011)	1116	North American Vertical Datum 1988	5103
LD35161606.las	NAD83 (National Spatial Reference System 2011)	1116	North American Vertical Datum 1988	5103

DPH-4 Report on Datums (Tiled Data) - continued

File	Horizontal Datum	EPSG Code	Vertical Datum	EPSG Code
LD35161609.las	NAD83 (National Spatial Reference System 2011)	1116	North American Vertical Datum 1988	5103
LD35161612.las	NAD83 (National Spatial Reference System 2011)	1116	North American Vertical Datum 1988	5103
LD35191396.las	NAD83 (National Spatial Reference System 2011)	1116	North American Vertical Datum 1988	5103
LD35191399.las	NAD83 (National Spatial Reference System 2011)	1116	North American Vertical Datum 1988	5103
LD35191402.las	NAD83 (National Spatial Reference System 2011)	1116	North American Vertical Datum 1988	5103
LD35191405.las	NAD83 (National Spatial Reference System 2011)	1116	North American Vertical Datum 1988	5103
LD35191408.las	NAD83 (National Spatial Reference System 2011)	1116	North American Vertical Datum 1988	5103
LD35191411.las	NAD83 (National Spatial Reference System 2011)	1116	North American Vertical Datum 1988	5103
LD35191414.las	NAD83 (National Spatial Reference System 2011)	1116	North American Vertical Datum 1988	5103
LD35191417.las	NAD83 (National Spatial Reference System 2011)	1116	North American Vertical Datum 1988	5103
LD35191420.las	NAD83 (National Spatial Reference System 2011)	1116	North American Vertical Datum 1988	5103
LD35191423.las	NAD83 (National Spatial Reference System 2011)	1116	North American Vertical Datum 1988	5103
LD35191426.las	NAD83 (National Spatial Reference System 2011)	1116	North American Vertical Datum 1988	5103
LD35191429.las	NAD83 (National Spatial Reference System 2011)	1116	North American Vertical Datum 1988	5103
LD35191432.las	NAD83 (National Spatial Reference System 2011)	1116	North American Vertical Datum 1988	5103
LD35191435.las	NAD83 (National Spatial Reference System 2011)	1116	North American Vertical Datum 1988	5103
LD35191438.las	NAD83 (National Spatial Reference System 2011)	1116	North American Vertical Datum 1988	5103
LD35191441.las	NAD83 (National Spatial Reference System 2011)	1116	North American Vertical Datum 1988	5103
LD35191444.las	NAD83 (National Spatial Reference System 2011)	1116	North American Vertical Datum 1988	5103
LD35191447.las	NAD83 (National Spatial Reference System 2011)	1116	North American Vertical Datum 1988	5103
LD35191450.las	NAD83 (National Spatial Reference System 2011)	1116	North American Vertical Datum 1988	5103
LD35191453.las	NAD83 (National Spatial Reference System 2011)	1116	North American Vertical Datum 1988	5103
LD35191456.las	NAD83 (National Spatial Reference System 2011)	1116	North American Vertical Datum 1988	5103
LD35191459.las	NAD83 (National Spatial Reference System 2011)	1116	North American Vertical Datum 1988	5103
LD35191462.las	NAD83 (National Spatial Reference System 2011)	1116	North American Vertical Datum 1988	5103
LD35191465.las	NAD83 (National Spatial Reference System 2011)	1116	North American Vertical Datum 1988	5103
LD35191468.las	NAD83 (National Spatial Reference System 2011)	1116	North American Vertical Datum 1988	5103
LD35191471.las	NAD83 (National Spatial Reference System 2011)	1116	North American Vertical Datum 1988	5103
LD35191474.las	NAD83 (National Spatial Reference System 2011)	1116	North American Vertical Datum 1988	5103
LD35191477.las	NAD83 (National Spatial Reference System 2011)	1116	North American Vertical Datum 1988	5103
LD35191480.las	NAD83 (National Spatial Reference System 2011)	1116	North American Vertical Datum 1988	5103
LD35191483.las	NAD83 (National Spatial Reference System 2011)	1116	North American Vertical Datum 1988	5103
LD35191486.las	NAD83 (National Spatial Reference System 2011)	1116	North American Vertical Datum 1988	5103
LD35191489.las	NAD83 (National Spatial Reference System 2011)	1116	North American Vertical Datum 1988	5103

DPH-4 Report on Datums (Tiled Data) - continued

File	Horizontal Datum	EPSG Code	Vertical Datum	EPSG Code
LD35191492.las	NAD83 (National Spatial Reference System 2011)	1116	North American Vertical Datum 1988	5103
LD35191495.las	NAD83 (National Spatial Reference System 2011)	1116	North American Vertical Datum 1988	5103
LD35191498.las	NAD83 (National Spatial Reference System 2011)	1116	North American Vertical Datum 1988	5103
LD35191501.las	NAD83 (National Spatial Reference System 2011)	1116	North American Vertical Datum 1988	5103
LD35191504.las	NAD83 (National Spatial Reference System 2011)	1116	North American Vertical Datum 1988	5103
LD35191507.las	NAD83 (National Spatial Reference System 2011)	1116	North American Vertical Datum 1988	5103
LD35191510.las	NAD83 (National Spatial Reference System 2011)	1116	North American Vertical Datum 1988	5103
LD35191513.las	NAD83 (National Spatial Reference System 2011)	1116	North American Vertical Datum 1988	5103
LD35191516.las	NAD83 (National Spatial Reference System 2011)	1116	North American Vertical Datum 1988	5103
LD35191519.las	NAD83 (National Spatial Reference System 2011)	1116	North American Vertical Datum 1988	5103
LD35191522.las	NAD83 (National Spatial Reference System 2011)	1116	North American Vertical Datum 1988	5103
LD35191525.las	NAD83 (National Spatial Reference System 2011)	1116	North American Vertical Datum 1988	5103
LD35191528.las	NAD83 (National Spatial Reference System 2011)	1116	North American Vertical Datum 1988	5103
LD35191531.las	NAD83 (National Spatial Reference System 2011)	1116	North American Vertical Datum 1988	5103
LD35191534.las	NAD83 (National Spatial Reference System 2011)	1116	North American Vertical Datum 1988	5103
LD35191537.las	NAD83 (National Spatial Reference System 2011)	1116	North American Vertical Datum 1988	5103
LD35191540.las	NAD83 (National Spatial Reference System 2011)	1116	North American Vertical Datum 1988	5103
LD35191543.las	NAD83 (National Spatial Reference System 2011)	1116	North American Vertical Datum 1988	5103
LD35191546.las	NAD83 (National Spatial Reference System 2011)	1116	North American Vertical Datum 1988	5103
LD35191549.las	NAD83 (National Spatial Reference System 2011)	1116	North American Vertical Datum 1988	5103
LD35191552.las	NAD83 (National Spatial Reference System 2011)	1116	North American Vertical Datum 1988	5103
LD35191555.las	NAD83 (National Spatial Reference System 2011)	1116	North American Vertical Datum 1988	5103
LD35191558.las	NAD83 (National Spatial Reference System 2011)	1116	North American Vertical Datum 1988	5103
LD35191561.las	NAD83 (National Spatial Reference System 2011)	1116	North American Vertical Datum 1988	5103
LD35191564.las	NAD83 (National Spatial Reference System 2011)	1116	North American Vertical Datum 1988	5103
LD35191567.las	NAD83 (National Spatial Reference System 2011)	1116	North American Vertical Datum 1988	5103
LD35191570.las	NAD83 (National Spatial Reference System 2011)	1116	North American Vertical Datum 1988	5103
LD35191573.las	NAD83 (National Spatial Reference System 2011)	1116	North American Vertical Datum 1988	5103
LD35191576.las	NAD83 (National Spatial Reference System 2011)	1116	North American Vertical Datum 1988	5103
LD35191579.las	NAD83 (National Spatial Reference System 2011)	1116	North American Vertical Datum 1988	5103
LD35191582.las	NAD83 (National Spatial Reference System 2011)	1116	North American Vertical Datum 1988	5103
LD35191585.las	NAD83 (National Spatial Reference System 2011)	1116	North American Vertical Datum 1988	5103
LD35191588.las	NAD83 (National Spatial Reference System 2011)	1116	North American Vertical Datum 1988	5103
LD35191591.las	NAD83 (National Spatial Reference System 2011)	1116	North American Vertical Datum 1988	5103

DPH-4 Report on Datums (Tiled Data) - continued

File	Horizontal Datum	EPSG Code	Vertical Datum	EPSG Code
LD35191594.las	NAD83 (National Spatial Reference System 2011)	1116	North American Vertical Datum 1988	5103
LD35191597.las	NAD83 (National Spatial Reference System 2011)	1116	North American Vertical Datum 1988	5103
LD35191600.las	NAD83 (National Spatial Reference System 2011)	1116	North American Vertical Datum 1988	5103
LD35191603.las	NAD83 (National Spatial Reference System 2011)	1116	North American Vertical Datum 1988	5103
LD35191606.las	NAD83 (National Spatial Reference System 2011)	1116	North American Vertical Datum 1988	5103
LD35191609.las	NAD83 (National Spatial Reference System 2011)	1116	North American Vertical Datum 1988	5103
LD35191612.las	NAD83 (National Spatial Reference System 2011)	1116	North American Vertical Datum 1988	5103
LD35221396.las	NAD83 (National Spatial Reference System 2011)	1116	North American Vertical Datum 1988	5103
LD35221399.las	NAD83 (National Spatial Reference System 2011)	1116	North American Vertical Datum 1988	5103
LD35221402.las	NAD83 (National Spatial Reference System 2011)	1116	North American Vertical Datum 1988	5103
LD35221405.las	NAD83 (National Spatial Reference System 2011)	1116	North American Vertical Datum 1988	5103
LD35221408.las	NAD83 (National Spatial Reference System 2011)	1116	North American Vertical Datum 1988	5103
LD35221411.las	NAD83 (National Spatial Reference System 2011)	1116	North American Vertical Datum 1988	5103
LD35221414.las	NAD83 (National Spatial Reference System 2011)	1116	North American Vertical Datum 1988	5103
LD35221417.las	NAD83 (National Spatial Reference System 2011)	1116	North American Vertical Datum 1988	5103
LD35221420.las	NAD83 (National Spatial Reference System 2011)	1116	North American Vertical Datum 1988	5103
LD35221423.las	NAD83 (National Spatial Reference System 2011)	1116	North American Vertical Datum 1988	5103
LD35221426.las	NAD83 (National Spatial Reference System 2011)	1116	North American Vertical Datum 1988	5103
LD35221429.las	NAD83 (National Spatial Reference System 2011)	1116	North American Vertical Datum 1988	5103
LD35221432.las	NAD83 (National Spatial Reference System 2011)	1116	North American Vertical Datum 1988	5103
LD35221435.las	NAD83 (National Spatial Reference System 2011)	1116	North American Vertical Datum 1988	5103
LD35221438.las	NAD83 (National Spatial Reference System 2011)	1116	North American Vertical Datum 1988	5103
LD35221441.las	NAD83 (National Spatial Reference System 2011)	1116	North American Vertical Datum 1988	5103
LD35221444.las	NAD83 (National Spatial Reference System 2011)	1116	North American Vertical Datum 1988	5103
LD35221447.las	NAD83 (National Spatial Reference System 2011)	1116	North American Vertical Datum 1988	5103
LD35221450.las	NAD83 (National Spatial Reference System 2011)	1116	North American Vertical Datum 1988	5103
LD35221453.las	NAD83 (National Spatial Reference System 2011)	1116	North American Vertical Datum 1988	5103
LD35221456.las	NAD83 (National Spatial Reference System 2011)	1116	North American Vertical Datum 1988	5103
LD35221459.las	NAD83 (National Spatial Reference System 2011)	1116	North American Vertical Datum 1988	5103
LD35221462.las	NAD83 (National Spatial Reference System 2011)	1116	North American Vertical Datum 1988	5103
LD35221465.las	NAD83 (National Spatial Reference System 2011)	1116	North American Vertical Datum 1988	5103
LD35221468.las	NAD83 (National Spatial Reference System 2011)	1116	North American Vertical Datum 1988	5103
LD35221471.las	NAD83 (National Spatial Reference System 2011)	1116	North American Vertical Datum 1988	5103
LD35221474.las	NAD83 (National Spatial Reference System 2011)	1116	North American Vertical Datum 1988	5103

DPH-4 Report on Datums (Tiled Data) - continued

File	Horizontal Datum	EPSG Code	Vertical Datum	EPSG Code
LD35221477.las	NAD83 (National Spatial Reference System 2011)	1116	North American Vertical Datum 1988	5103
LD35221480.las	NAD83 (National Spatial Reference System 2011)	1116	North American Vertical Datum 1988	5103
LD35221483.las	NAD83 (National Spatial Reference System 2011)	1116	North American Vertical Datum 1988	5103
LD35221486.las	NAD83 (National Spatial Reference System 2011)	1116	North American Vertical Datum 1988	5103
LD35221489.las	NAD83 (National Spatial Reference System 2011)	1116	North American Vertical Datum 1988	5103
LD35221492.las	NAD83 (National Spatial Reference System 2011)	1116	North American Vertical Datum 1988	5103
LD35221495.las	NAD83 (National Spatial Reference System 2011)	1116	North American Vertical Datum 1988	5103
LD35221498.las	NAD83 (National Spatial Reference System 2011)	1116	North American Vertical Datum 1988	5103
LD35221501.las	NAD83 (National Spatial Reference System 2011)	1116	North American Vertical Datum 1988	5103
LD35221504.las	NAD83 (National Spatial Reference System 2011)	1116	North American Vertical Datum 1988	5103
LD35221507.las	NAD83 (National Spatial Reference System 2011)	1116	North American Vertical Datum 1988	5103
LD35221510.las	NAD83 (National Spatial Reference System 2011)	1116	North American Vertical Datum 1988	5103
LD35221513.las	NAD83 (National Spatial Reference System 2011)	1116	North American Vertical Datum 1988	5103
LD35221516.las	NAD83 (National Spatial Reference System 2011)	1116	North American Vertical Datum 1988	5103
LD35221519.las	NAD83 (National Spatial Reference System 2011)	1116	North American Vertical Datum 1988	5103
LD35221522.las	NAD83 (National Spatial Reference System 2011)	1116	North American Vertical Datum 1988	5103
LD35221525.las	NAD83 (National Spatial Reference System 2011)	1116	North American Vertical Datum 1988	5103
LD35221528.las	NAD83 (National Spatial Reference System 2011)	1116	North American Vertical Datum 1988	5103
LD35221531.las	NAD83 (National Spatial Reference System 2011)	1116	North American Vertical Datum 1988	5103
LD35221534.las	NAD83 (National Spatial Reference System 2011)	1116	North American Vertical Datum 1988	5103
LD35221537.las	NAD83 (National Spatial Reference System 2011)	1116	North American Vertical Datum 1988	5103
LD35221540.las	NAD83 (National Spatial Reference System 2011)	1116	North American Vertical Datum 1988	5103
LD35221543.las	NAD83 (National Spatial Reference System 2011)	1116	North American Vertical Datum 1988	5103
LD35221546.las	NAD83 (National Spatial Reference System 2011)	1116	North American Vertical Datum 1988	5103
LD35221549.las	NAD83 (National Spatial Reference System 2011)	1116	North American Vertical Datum 1988	5103
LD35221552.las	NAD83 (National Spatial Reference System 2011)	1116	North American Vertical Datum 1988	5103
LD35221555.las	NAD83 (National Spatial Reference System 2011)	1116	North American Vertical Datum 1988	5103
LD35221558.las	NAD83 (National Spatial Reference System 2011)	1116	North American Vertical Datum 1988	5103
LD35221561.las	NAD83 (National Spatial Reference System 2011)	1116	North American Vertical Datum 1988	5103
LD35221564.las	NAD83 (National Spatial Reference System 2011)	1116	North American Vertical Datum 1988	5103
LD35221567.las	NAD83 (National Spatial Reference System 2011)	1116	North American Vertical Datum 1988	5103
LD35221570.las	NAD83 (National Spatial Reference System 2011)	1116	North American Vertical Datum 1988	5103
LD35221573.las	NAD83 (National Spatial Reference System 2011)	1116	North American Vertical Datum 1988	5103
LD35221576.las	NAD83 (National Spatial Reference System 2011)	1116	North American Vertical Datum 1988	5103

DPH-4 Report on Datums (Tiled Data) - continued

File	Horizontal Datum	EPSG Code	Vertical Datum	EPSG Code
LD35221579.las	NAD83 (National Spatial Reference System 2011)	1116	North American Vertical Datum 1988	5103
LD35221582.las	NAD83 (National Spatial Reference System 2011)	1116	North American Vertical Datum 1988	5103
LD35221585.las	NAD83 (National Spatial Reference System 2011)	1116	North American Vertical Datum 1988	5103
LD35221588.las	NAD83 (National Spatial Reference System 2011)	1116	North American Vertical Datum 1988	5103
LD35221591.las	NAD83 (National Spatial Reference System 2011)	1116	North American Vertical Datum 1988	5103
LD35221594.las	NAD83 (National Spatial Reference System 2011)	1116	North American Vertical Datum 1988	5103
LD35221597.las	NAD83 (National Spatial Reference System 2011)	1116	North American Vertical Datum 1988	5103
LD35221600.las	NAD83 (National Spatial Reference System 2011)	1116	North American Vertical Datum 1988	5103
LD35221603.las	NAD83 (National Spatial Reference System 2011)	1116	North American Vertical Datum 1988	5103
LD35221606.las	NAD83 (National Spatial Reference System 2011)	1116	North American Vertical Datum 1988	5103
LD35221609.las	NAD83 (National Spatial Reference System 2011)	1116	North American Vertical Datum 1988	5103
LD35221612.las	NAD83 (National Spatial Reference System 2011)	1116	North American Vertical Datum 1988	5103
LD35251396.las	NAD83 (National Spatial Reference System 2011)	1116	North American Vertical Datum 1988	5103
LD35251399.las	NAD83 (National Spatial Reference System 2011)	1116	North American Vertical Datum 1988	5103
LD35251402.las	NAD83 (National Spatial Reference System 2011)	1116	North American Vertical Datum 1988	5103
LD35251405.las	NAD83 (National Spatial Reference System 2011)	1116	North American Vertical Datum 1988	5103
LD35251408.las	NAD83 (National Spatial Reference System 2011)	1116	North American Vertical Datum 1988	5103
LD35251411.las	NAD83 (National Spatial Reference System 2011)	1116	North American Vertical Datum 1988	5103
LD35251414.las	NAD83 (National Spatial Reference System 2011)	1116	North American Vertical Datum 1988	5103
LD35251417.las	NAD83 (National Spatial Reference System 2011)	1116	North American Vertical Datum 1988	5103
LD35251420.las	NAD83 (National Spatial Reference System 2011)	1116	North American Vertical Datum 1988	5103
LD35251423.las	NAD83 (National Spatial Reference System 2011)	1116	North American Vertical Datum 1988	5103
LD35251426.las	NAD83 (National Spatial Reference System 2011)	1116	North American Vertical Datum 1988	5103
LD35251429.las	NAD83 (National Spatial Reference System 2011)	1116	North American Vertical Datum 1988	5103
LD35251432.las	NAD83 (National Spatial Reference System 2011)	1116	North American Vertical Datum 1988	5103
LD35251435.las	NAD83 (National Spatial Reference System 2011)	1116	North American Vertical Datum 1988	5103
LD35251438.las	NAD83 (National Spatial Reference System 2011)	1116	North American Vertical Datum 1988	5103
LD35251441.las	NAD83 (National Spatial Reference System 2011)	1116	North American Vertical Datum 1988	5103
LD35251444.las	NAD83 (National Spatial Reference System 2011)	1116	North American Vertical Datum 1988	5103
LD35251447.las	NAD83 (National Spatial Reference System 2011)	1116	North American Vertical Datum 1988	5103
LD35251450.las	NAD83 (National Spatial Reference System 2011)	1116	North American Vertical Datum 1988	5103
LD35251453.las	NAD83 (National Spatial Reference System 2011)	1116	North American Vertical Datum 1988	5103
LD35251456.las	NAD83 (National Spatial Reference System 2011)	1116	North American Vertical Datum 1988	5103
LD35251459.las	NAD83 (National Spatial Reference System 2011)	1116	North American Vertical Datum 1988	5103

DPH-4 Report on Datums (Tiled Data) - continued

File	Horizontal Datum	EPSG Code	Vertical Datum	EPSG Code
LD35251462.las	NAD83 (National Spatial Reference System 2011)	1116	North American Vertical Datum 1988	5103
LD35251465.las	NAD83 (National Spatial Reference System 2011)	1116	North American Vertical Datum 1988	5103
LD35251468.las	NAD83 (National Spatial Reference System 2011)	1116	North American Vertical Datum 1988	5103
LD35251471.las	NAD83 (National Spatial Reference System 2011)	1116	North American Vertical Datum 1988	5103
LD35251474.las	NAD83 (National Spatial Reference System 2011)	1116	North American Vertical Datum 1988	5103
LD35251477.las	NAD83 (National Spatial Reference System 2011)	1116	North American Vertical Datum 1988	5103
LD35251480.las	NAD83 (National Spatial Reference System 2011)	1116	North American Vertical Datum 1988	5103
LD35251483.las	NAD83 (National Spatial Reference System 2011)	1116	North American Vertical Datum 1988	5103
LD35251486.las	NAD83 (National Spatial Reference System 2011)	1116	North American Vertical Datum 1988	5103
LD35251489.las	NAD83 (National Spatial Reference System 2011)	1116	North American Vertical Datum 1988	5103
LD35251492.las	NAD83 (National Spatial Reference System 2011)	1116	North American Vertical Datum 1988	5103
LD35251495.las	NAD83 (National Spatial Reference System 2011)	1116	North American Vertical Datum 1988	5103
LD35251498.las	NAD83 (National Spatial Reference System 2011)	1116	North American Vertical Datum 1988	5103
LD35251501.las	NAD83 (National Spatial Reference System 2011)	1116	North American Vertical Datum 1988	5103
LD35251504.las	NAD83 (National Spatial Reference System 2011)	1116	North American Vertical Datum 1988	5103
LD35251507.las	NAD83 (National Spatial Reference System 2011)	1116	North American Vertical Datum 1988	5103
LD35251510.las	NAD83 (National Spatial Reference System 2011)	1116	North American Vertical Datum 1988	5103
LD35251513.las	NAD83 (National Spatial Reference System 2011)	1116	North American Vertical Datum 1988	5103
LD35251516.las	NAD83 (National Spatial Reference System 2011)	1116	North American Vertical Datum 1988	5103
LD35251519.las	NAD83 (National Spatial Reference System 2011)	1116	North American Vertical Datum 1988	5103
LD35251522.las	NAD83 (National Spatial Reference System 2011)	1116	North American Vertical Datum 1988	5103
LD35251525.las	NAD83 (National Spatial Reference System 2011)	1116	North American Vertical Datum 1988	5103
LD35251528.las	NAD83 (National Spatial Reference System 2011)	1116	North American Vertical Datum 1988	5103
LD35251531.las	NAD83 (National Spatial Reference System 2011)	1116	North American Vertical Datum 1988	5103
LD35251534.las	NAD83 (National Spatial Reference System 2011)	1116	North American Vertical Datum 1988	5103
LD35251537.las	NAD83 (National Spatial Reference System 2011)	1116	North American Vertical Datum 1988	5103
LD35251540.las	NAD83 (National Spatial Reference System 2011)	1116	North American Vertical Datum 1988	5103
LD35251543.las	NAD83 (National Spatial Reference System 2011)	1116	North American Vertical Datum 1988	5103
LD35251546.las	NAD83 (National Spatial Reference System 2011)	1116	North American Vertical Datum 1988	5103
LD35251549.las	NAD83 (National Spatial Reference System 2011)	1116	North American Vertical Datum 1988	5103
LD35251552.las	NAD83 (National Spatial Reference System 2011)	1116	North American Vertical Datum 1988	5103
LD35251555.las	NAD83 (National Spatial Reference System 2011)	1116	North American Vertical Datum 1988	5103
LD35251558.las	NAD83 (National Spatial Reference System 2011)	1116	North American Vertical Datum 1988	5103
LD35251561.las	NAD83 (National Spatial Reference System 2011)	1116	North American Vertical Datum 1988	5103

DPH-4 Report on Datums (Tiled Data) - continued

File	Horizontal Datum	EPSG Code	Vertical Datum	EPSG Code
LD35251564.las	NAD83 (National Spatial Reference System 2011)	1116	North American Vertical Datum 1988	5103
LD35251567.las	NAD83 (National Spatial Reference System 2011)	1116	North American Vertical Datum 1988	5103
LD35251570.las	NAD83 (National Spatial Reference System 2011)	1116	North American Vertical Datum 1988	5103
LD35251573.las	NAD83 (National Spatial Reference System 2011)	1116	North American Vertical Datum 1988	5103
LD35251576.las	NAD83 (National Spatial Reference System 2011)	1116	North American Vertical Datum 1988	5103
LD35251579.las	NAD83 (National Spatial Reference System 2011)	1116	North American Vertical Datum 1988	5103
LD35251582.las	NAD83 (National Spatial Reference System 2011)	1116	North American Vertical Datum 1988	5103
LD35251585.las	NAD83 (National Spatial Reference System 2011)	1116	North American Vertical Datum 1988	5103
LD35251588.las	NAD83 (National Spatial Reference System 2011)	1116	North American Vertical Datum 1988	5103
LD35251591.las	NAD83 (National Spatial Reference System 2011)	1116	North American Vertical Datum 1988	5103
LD35251594.las	NAD83 (National Spatial Reference System 2011)	1116	North American Vertical Datum 1988	5103
LD35251597.las	NAD83 (National Spatial Reference System 2011)	1116	North American Vertical Datum 1988	5103
LD35251600.las	NAD83 (National Spatial Reference System 2011)	1116	North American Vertical Datum 1988	5103
LD35251603.las	NAD83 (National Spatial Reference System 2011)	1116	North American Vertical Datum 1988	5103
LD35251606.las	NAD83 (National Spatial Reference System 2011)	1116	North American Vertical Datum 1988	5103
LD35251609.las	NAD83 (National Spatial Reference System 2011)	1116	North American Vertical Datum 1988	5103
LD35251612.las	NAD83 (National Spatial Reference System 2011)	1116	North American Vertical Datum 1988	5103
LD35281396.las	NAD83 (National Spatial Reference System 2011)	1116	North American Vertical Datum 1988	5103
LD35281399.las	NAD83 (National Spatial Reference System 2011)	1116	North American Vertical Datum 1988	5103
LD35281402.las	NAD83 (National Spatial Reference System 2011)	1116	North American Vertical Datum 1988	5103
LD35281405.las	NAD83 (National Spatial Reference System 2011)	1116	North American Vertical Datum 1988	5103
LD35281408.las	NAD83 (National Spatial Reference System 2011)	1116	North American Vertical Datum 1988	5103
LD35281411.las	NAD83 (National Spatial Reference System 2011)	1116	North American Vertical Datum 1988	5103
LD35281414.las	NAD83 (National Spatial Reference System 2011)	1116	North American Vertical Datum 1988	5103
LD35281417.las	NAD83 (National Spatial Reference System 2011)	1116	North American Vertical Datum 1988	5103
LD35281420.las	NAD83 (National Spatial Reference System 2011)	1116	North American Vertical Datum 1988	5103
LD35281423.las	NAD83 (National Spatial Reference System 2011)	1116	North American Vertical Datum 1988	5103
LD35281426.las	NAD83 (National Spatial Reference System 2011)	1116	North American Vertical Datum 1988	5103
LD35281429.las	NAD83 (National Spatial Reference System 2011)	1116	North American Vertical Datum 1988	5103
LD35281432.las	NAD83 (National Spatial Reference System 2011)	1116	North American Vertical Datum 1988	5103
LD35281435.las	NAD83 (National Spatial Reference System 2011)	1116	North American Vertical Datum 1988	5103
LD35281438.las	NAD83 (National Spatial Reference System 2011)	1116	North American Vertical Datum 1988	5103
LD35281441.las	NAD83 (National Spatial Reference System 2011)	1116	North American Vertical Datum 1988	5103
LD35281444.las	NAD83 (National Spatial Reference System 2011)	1116	North American Vertical Datum 1988	5103

DPH-4 Report on Datums (Tiled Data) - continued

File	Horizontal Datum	EPSG Code	Vertical Datum	EPSG Code
LD35281447.las	NAD83 (National Spatial Reference System 2011)	1116	North American Vertical Datum 1988	5103
LD35281450.las	NAD83 (National Spatial Reference System 2011)	1116	North American Vertical Datum 1988	5103
LD35281453.las	NAD83 (National Spatial Reference System 2011)	1116	North American Vertical Datum 1988	5103
LD35281456.las	NAD83 (National Spatial Reference System 2011)	1116	North American Vertical Datum 1988	5103
LD35281459.las	NAD83 (National Spatial Reference System 2011)	1116	North American Vertical Datum 1988	5103
LD35281462.las	NAD83 (National Spatial Reference System 2011)	1116	North American Vertical Datum 1988	5103
LD35281465.las	NAD83 (National Spatial Reference System 2011)	1116	North American Vertical Datum 1988	5103
LD35281468.las	NAD83 (National Spatial Reference System 2011)	1116	North American Vertical Datum 1988	5103
LD35281471.las	NAD83 (National Spatial Reference System 2011)	1116	North American Vertical Datum 1988	5103
LD35281474.las	NAD83 (National Spatial Reference System 2011)	1116	North American Vertical Datum 1988	5103
LD35281477.las	NAD83 (National Spatial Reference System 2011)	1116	North American Vertical Datum 1988	5103
LD35281480.las	NAD83 (National Spatial Reference System 2011)	1116	North American Vertical Datum 1988	5103
LD35281483.las	NAD83 (National Spatial Reference System 2011)	1116	North American Vertical Datum 1988	5103
LD35281486.las	NAD83 (National Spatial Reference System 2011)	1116	North American Vertical Datum 1988	5103
LD35281489.las	NAD83 (National Spatial Reference System 2011)	1116	North American Vertical Datum 1988	5103
LD35281492.las	NAD83 (National Spatial Reference System 2011)	1116	North American Vertical Datum 1988	5103
LD35281495.las	NAD83 (National Spatial Reference System 2011)	1116	North American Vertical Datum 1988	5103
LD35281498.las	NAD83 (National Spatial Reference System 2011)	1116	North American Vertical Datum 1988	5103
LD35281501.las	NAD83 (National Spatial Reference System 2011)	1116	North American Vertical Datum 1988	5103
LD35281504.las	NAD83 (National Spatial Reference System 2011)	1116	North American Vertical Datum 1988	5103
LD35281507.las	NAD83 (National Spatial Reference System 2011)	1116	North American Vertical Datum 1988	5103
LD35281510.las	NAD83 (National Spatial Reference System 2011)	1116	North American Vertical Datum 1988	5103
LD35281513.las	NAD83 (National Spatial Reference System 2011)	1116	North American Vertical Datum 1988	5103
LD35281516.las	NAD83 (National Spatial Reference System 2011)	1116	North American Vertical Datum 1988	5103
LD35281519.las	NAD83 (National Spatial Reference System 2011)	1116	North American Vertical Datum 1988	5103
LD35281522.las	NAD83 (National Spatial Reference System 2011)	1116	North American Vertical Datum 1988	5103
LD35281525.las	NAD83 (National Spatial Reference System 2011)	1116	North American Vertical Datum 1988	5103
LD35281528.las	NAD83 (National Spatial Reference System 2011)	1116	North American Vertical Datum 1988	5103
LD35281531.las	NAD83 (National Spatial Reference System 2011)	1116	North American Vertical Datum 1988	5103
LD35281534.las	NAD83 (National Spatial Reference System 2011)	1116	North American Vertical Datum 1988	5103
LD35281537.las	NAD83 (National Spatial Reference System 2011)	1116	North American Vertical Datum 1988	5103
LD35281540.las	NAD83 (National Spatial Reference System 2011)	1116	North American Vertical Datum 1988	5103
LD35281543.las	NAD83 (National Spatial Reference System 2011)	1116	North American Vertical Datum 1988	5103
LD35281546.las	NAD83 (National Spatial Reference System 2011)	1116	North American Vertical Datum 1988	5103

DPH-4 Report on Datums (Tiled Data) - continued

File	Horizontal Datum	EPSG Code	Vertical Datum	EPSG Code
LD35281549.las	NAD83 (National Spatial Reference System 2011)	1116	North American Vertical Datum 1988	5103
LD35281552.las	NAD83 (National Spatial Reference System 2011)	1116	North American Vertical Datum 1988	5103
LD35281555.las	NAD83 (National Spatial Reference System 2011)	1116	North American Vertical Datum 1988	5103
LD35281558.las	NAD83 (National Spatial Reference System 2011)	1116	North American Vertical Datum 1988	5103
LD35281561.las	NAD83 (National Spatial Reference System 2011)	1116	North American Vertical Datum 1988	5103
LD35281564.las	NAD83 (National Spatial Reference System 2011)	1116	North American Vertical Datum 1988	5103
LD35281567.las	NAD83 (National Spatial Reference System 2011)	1116	North American Vertical Datum 1988	5103
LD35281570.las	NAD83 (National Spatial Reference System 2011)	1116	North American Vertical Datum 1988	5103
LD35281573.las	NAD83 (National Spatial Reference System 2011)	1116	North American Vertical Datum 1988	5103
LD35281576.las	NAD83 (National Spatial Reference System 2011)	1116	North American Vertical Datum 1988	5103
LD35281579.las	NAD83 (National Spatial Reference System 2011)	1116	North American Vertical Datum 1988	5103
LD35281582.las	NAD83 (National Spatial Reference System 2011)	1116	North American Vertical Datum 1988	5103
LD35281585.las	NAD83 (National Spatial Reference System 2011)	1116	North American Vertical Datum 1988	5103
LD35281588.las	NAD83 (National Spatial Reference System 2011)	1116	North American Vertical Datum 1988	5103
LD35281591.las	NAD83 (National Spatial Reference System 2011)	1116	North American Vertical Datum 1988	5103
LD35281594.las	NAD83 (National Spatial Reference System 2011)	1116	North American Vertical Datum 1988	5103
LD35281597.las	NAD83 (National Spatial Reference System 2011)	1116	North American Vertical Datum 1988	5103
LD35281600.las	NAD83 (National Spatial Reference System 2011)	1116	North American Vertical Datum 1988	5103
LD35281603.las	NAD83 (National Spatial Reference System 2011)	1116	North American Vertical Datum 1988	5103
LD35281606.las	NAD83 (National Spatial Reference System 2011)	1116	North American Vertical Datum 1988	5103
LD35281609.las	NAD83 (National Spatial Reference System 2011)	1116	North American Vertical Datum 1988	5103
LD35281612.las	NAD83 (National Spatial Reference System 2011)	1116	North American Vertical Datum 1988	5103
LD35311396.las	NAD83 (National Spatial Reference System 2011)	1116	North American Vertical Datum 1988	5103
LD35311399.las	NAD83 (National Spatial Reference System 2011)	1116	North American Vertical Datum 1988	5103
LD35311402.las	NAD83 (National Spatial Reference System 2011)	1116	North American Vertical Datum 1988	5103
LD35311405.las	NAD83 (National Spatial Reference System 2011)	1116	North American Vertical Datum 1988	5103
LD35311408.las	NAD83 (National Spatial Reference System 2011)	1116	North American Vertical Datum 1988	5103
LD35311411.las	NAD83 (National Spatial Reference System 2011)	1116	North American Vertical Datum 1988	5103
LD35311414.las	NAD83 (National Spatial Reference System 2011)	1116	North American Vertical Datum 1988	5103
LD35311417.las	NAD83 (National Spatial Reference System 2011)	1116	North American Vertical Datum 1988	5103
LD35311420.las	NAD83 (National Spatial Reference System 2011)	1116	North American Vertical Datum 1988	5103
LD35311423.las	NAD83 (National Spatial Reference System 2011)	1116	North American Vertical Datum 1988	5103
LD35311426.las	NAD83 (National Spatial Reference System 2011)	1116	North American Vertical Datum 1988	5103
LD35311429.las	NAD83 (National Spatial Reference System 2011)	1116	North American Vertical Datum 1988	5103

DPH-4 Report on Datums (Tiled Data) - continued

File	Horizontal Datum	EPSG Code	Vertical Datum	EPSG Code
LD35311432.las	NAD83 (National Spatial Reference System 2011)	1116	North American Vertical Datum 1988	5103
LD35311435.las	NAD83 (National Spatial Reference System 2011)	1116	North American Vertical Datum 1988	5103
LD35311438.las	NAD83 (National Spatial Reference System 2011)	1116	North American Vertical Datum 1988	5103
LD35311441.las	NAD83 (National Spatial Reference System 2011)	1116	North American Vertical Datum 1988	5103
LD35311444.las	NAD83 (National Spatial Reference System 2011)	1116	North American Vertical Datum 1988	5103
LD35311447.las	NAD83 (National Spatial Reference System 2011)	1116	North American Vertical Datum 1988	5103
LD35311450.las	NAD83 (National Spatial Reference System 2011)	1116	North American Vertical Datum 1988	5103
LD35311453.las	NAD83 (National Spatial Reference System 2011)	1116	North American Vertical Datum 1988	5103
LD35311456.las	NAD83 (National Spatial Reference System 2011)	1116	North American Vertical Datum 1988	5103
LD35311459.las	NAD83 (National Spatial Reference System 2011)	1116	North American Vertical Datum 1988	5103
LD35311462.las	NAD83 (National Spatial Reference System 2011)	1116	North American Vertical Datum 1988	5103
LD35311465.las	NAD83 (National Spatial Reference System 2011)	1116	North American Vertical Datum 1988	5103
LD35311468.las	NAD83 (National Spatial Reference System 2011)	1116	North American Vertical Datum 1988	5103
LD35311471.las	NAD83 (National Spatial Reference System 2011)	1116	North American Vertical Datum 1988	5103
LD35311474.las	NAD83 (National Spatial Reference System 2011)	1116	North American Vertical Datum 1988	5103
LD35311477.las	NAD83 (National Spatial Reference System 2011)	1116	North American Vertical Datum 1988	5103
LD35311480.las	NAD83 (National Spatial Reference System 2011)	1116	North American Vertical Datum 1988	5103
LD35311483.las	NAD83 (National Spatial Reference System 2011)	1116	North American Vertical Datum 1988	5103
LD35311486.las	NAD83 (National Spatial Reference System 2011)	1116	North American Vertical Datum 1988	5103
LD35311489.las	NAD83 (National Spatial Reference System 2011)	1116	North American Vertical Datum 1988	5103
LD35311492.las	NAD83 (National Spatial Reference System 2011)	1116	North American Vertical Datum 1988	5103
LD35311495.las	NAD83 (National Spatial Reference System 2011)	1116	North American Vertical Datum 1988	5103
LD35311498.las	NAD83 (National Spatial Reference System 2011)	1116	North American Vertical Datum 1988	5103
LD35311501.las	NAD83 (National Spatial Reference System 2011)	1116	North American Vertical Datum 1988	5103
LD35311504.las	NAD83 (National Spatial Reference System 2011)	1116	North American Vertical Datum 1988	5103
LD35311507.las	NAD83 (National Spatial Reference System 2011)	1116	North American Vertical Datum 1988	5103
LD35311510.las	NAD83 (National Spatial Reference System 2011)	1116	North American Vertical Datum 1988	5103
LD35311513.las	NAD83 (National Spatial Reference System 2011)	1116	North American Vertical Datum 1988	5103
LD35311516.las	NAD83 (National Spatial Reference System 2011)	1116	North American Vertical Datum 1988	5103
LD35311519.las	NAD83 (National Spatial Reference System 2011)	1116	North American Vertical Datum 1988	5103
LD35311522.las	NAD83 (National Spatial Reference System 2011)	1116	North American Vertical Datum 1988	5103
LD35311525.las	NAD83 (National Spatial Reference System 2011)	1116	North American Vertical Datum 1988	5103
LD35311528.las	NAD83 (National Spatial Reference System 2011)	1116	North American Vertical Datum 1988	5103
LD35311531.las	NAD83 (National Spatial Reference System 2011)	1116	North American Vertical Datum 1988	5103

DPH-4 Report on Datums (Tiled Data) - continued

File	Horizontal Datum	EPSG Code	Vertical Datum	EPSG Code
LD35311534.las	NAD83 (National Spatial Reference System 2011)	1116	North American Vertical Datum 1988	5103
LD35311537.las	NAD83 (National Spatial Reference System 2011)	1116	North American Vertical Datum 1988	5103
LD35311540.las	NAD83 (National Spatial Reference System 2011)	1116	North American Vertical Datum 1988	5103
LD35311543.las	NAD83 (National Spatial Reference System 2011)	1116	North American Vertical Datum 1988	5103
LD35311546.las	NAD83 (National Spatial Reference System 2011)	1116	North American Vertical Datum 1988	5103
LD35311549.las	NAD83 (National Spatial Reference System 2011)	1116	North American Vertical Datum 1988	5103
LD35311552.las	NAD83 (National Spatial Reference System 2011)	1116	North American Vertical Datum 1988	5103
LD35311555.las	NAD83 (National Spatial Reference System 2011)	1116	North American Vertical Datum 1988	5103
LD35311558.las	NAD83 (National Spatial Reference System 2011)	1116	North American Vertical Datum 1988	5103
LD35311561.las	NAD83 (National Spatial Reference System 2011)	1116	North American Vertical Datum 1988	5103
LD35311564.las	NAD83 (National Spatial Reference System 2011)	1116	North American Vertical Datum 1988	5103
LD35311567.las	NAD83 (National Spatial Reference System 2011)	1116	North American Vertical Datum 1988	5103
LD35311570.las	NAD83 (National Spatial Reference System 2011)	1116	North American Vertical Datum 1988	5103
LD35311573.las	NAD83 (National Spatial Reference System 2011)	1116	North American Vertical Datum 1988	5103
LD35311576.las	NAD83 (National Spatial Reference System 2011)	1116	North American Vertical Datum 1988	5103
LD35311579.las	NAD83 (National Spatial Reference System 2011)	1116	North American Vertical Datum 1988	5103
LD35311582.las	NAD83 (National Spatial Reference System 2011)	1116	North American Vertical Datum 1988	5103
LD35311585.las	NAD83 (National Spatial Reference System 2011)	1116	North American Vertical Datum 1988	5103
LD35311588.las	NAD83 (National Spatial Reference System 2011)	1116	North American Vertical Datum 1988	5103
LD35311591.las	NAD83 (National Spatial Reference System 2011)	1116	North American Vertical Datum 1988	5103
LD35311594.las	NAD83 (National Spatial Reference System 2011)	1116	North American Vertical Datum 1988	5103
LD35311597.las	NAD83 (National Spatial Reference System 2011)	1116	North American Vertical Datum 1988	5103
LD35311600.las	NAD83 (National Spatial Reference System 2011)	1116	North American Vertical Datum 1988	5103
LD35311603.las	NAD83 (National Spatial Reference System 2011)	1116	North American Vertical Datum 1988	5103
LD35311606.las	NAD83 (National Spatial Reference System 2011)	1116	North American Vertical Datum 1988	5103
LD35311609.las	NAD83 (National Spatial Reference System 2011)	1116	North American Vertical Datum 1988	5103
LD35341396.las	NAD83 (National Spatial Reference System 2011)	1116	North American Vertical Datum 1988	5103
LD35341399.las	NAD83 (National Spatial Reference System 2011)	1116	North American Vertical Datum 1988	5103
LD35341402.las	NAD83 (National Spatial Reference System 2011)	1116	North American Vertical Datum 1988	5103
LD35341405.las	NAD83 (National Spatial Reference System 2011)	1116	North American Vertical Datum 1988	5103
LD35341408.las	NAD83 (National Spatial Reference System 2011)	1116	North American Vertical Datum 1988	5103
LD35341411.las	NAD83 (National Spatial Reference System 2011)	1116	North American Vertical Datum 1988	5103
LD35341414.las	NAD83 (National Spatial Reference System 2011)	1116	North American Vertical Datum 1988	5103
LD35341417.las	NAD83 (National Spatial Reference System 2011)	1116	North American Vertical Datum 1988	5103

DPH-4 Report on Datums (Tiled Data) - continued

File	Horizontal Datum	EPSG Code	Vertical Datum	EPSG Code
LD35341420.las	NAD83 (National Spatial Reference System 2011)	1116	North American Vertical Datum 1988	5103
LD35341423.las	NAD83 (National Spatial Reference System 2011)	1116	North American Vertical Datum 1988	5103
LD35341426.las	NAD83 (National Spatial Reference System 2011)	1116	North American Vertical Datum 1988	5103
LD35341429.las	NAD83 (National Spatial Reference System 2011)	1116	North American Vertical Datum 1988	5103
LD35341432.las	NAD83 (National Spatial Reference System 2011)	1116	North American Vertical Datum 1988	5103
LD35341435.las	NAD83 (National Spatial Reference System 2011)	1116	North American Vertical Datum 1988	5103
LD35341438.las	NAD83 (National Spatial Reference System 2011)	1116	North American Vertical Datum 1988	5103
LD35371396.las	NAD83 (National Spatial Reference System 2011)	1116	North American Vertical Datum 1988	5103
LD35371399.las	NAD83 (National Spatial Reference System 2011)	1116	North American Vertical Datum 1988	5103
LD35371402.las	NAD83 (National Spatial Reference System 2011)	1116	North American Vertical Datum 1988	5103
LD35371405.las	NAD83 (National Spatial Reference System 2011)	1116	North American Vertical Datum 1988	5103
LD35371408.las	NAD83 (National Spatial Reference System 2011)	1116	North American Vertical Datum 1988	5103
LD35371411.las	NAD83 (National Spatial Reference System 2011)	1116	North American Vertical Datum 1988	5103
LD35371414.las	NAD83 (National Spatial Reference System 2011)	1116	North American Vertical Datum 1988	5103
LD35371417.las	NAD83 (National Spatial Reference System 2011)	1116	North American Vertical Datum 1988	5103
LD35371420.las	NAD83 (National Spatial Reference System 2011)	1116	North American Vertical Datum 1988	5103
LD35371423.las	NAD83 (National Spatial Reference System 2011)	1116	North American Vertical Datum 1988	5103
LD35371426.las	NAD83 (National Spatial Reference System 2011)	1116	North American Vertical Datum 1988	5103
LD35371429.las	NAD83 (National Spatial Reference System 2011)	1116	North American Vertical Datum 1988	5103
LD35371432.las	NAD83 (National Spatial Reference System 2011)	1116	North American Vertical Datum 1988	5103
LD35371435.las	NAD83 (National Spatial Reference System 2011)	1116	North American Vertical Datum 1988	5103
LD35371438.las	NAD83 (National Spatial Reference System 2011)	1116	North American Vertical Datum 1988	5103
LD35401396.las	NAD83 (National Spatial Reference System 2011)	1116	North American Vertical Datum 1988	5103
LD35401399.las	NAD83 (National Spatial Reference System 2011)	1116	North American Vertical Datum 1988	5103
LD35401402.las	NAD83 (National Spatial Reference System 2011)	1116	North American Vertical Datum 1988	5103
LD35401405.las	NAD83 (National Spatial Reference System 2011)	1116	North American Vertical Datum 1988	5103
LD35401408.las	NAD83 (National Spatial Reference System 2011)	1116	North American Vertical Datum 1988	5103
LD35401411.las	NAD83 (National Spatial Reference System 2011)	1116	North American Vertical Datum 1988	5103
LD35401414.las	NAD83 (National Spatial Reference System 2011)	1116	North American Vertical Datum 1988	5103
LD35401417.las	NAD83 (National Spatial Reference System 2011)	1116	North American Vertical Datum 1988	5103
LD35401420.las	NAD83 (National Spatial Reference System 2011)	1116	North American Vertical Datum 1988	5103
LD35401423.las	NAD83 (National Spatial Reference System 2011)	1116	North American Vertical Datum 1988	5103
LD35401426.las	NAD83 (National Spatial Reference System 2011)	1116	North American Vertical Datum 1988	5103
LD35401429.las	NAD83 (National Spatial Reference System 2011)	1116	North American Vertical Datum 1988	5103

DPH-4 Report on Datums (Tiled Data) - continued

File	Horizontal Datum	EPSG Code	Vertical Datum	EPSG Code
LD35401432.las	NAD83 (National Spatial Reference System 2011)	1116	North American Vertical Datum 1988	5103
LD35401435.las	NAD83 (National Spatial Reference System 2011)	1116	North American Vertical Datum 1988	5103
LD35401438.las	NAD83 (National Spatial Reference System 2011)	1116	North American Vertical Datum 1988	5103
LD35431396.las	NAD83 (National Spatial Reference System 2011)	1116	North American Vertical Datum 1988	5103
LD35431399.las	NAD83 (National Spatial Reference System 2011)	1116	North American Vertical Datum 1988	5103
LD35431402.las	NAD83 (National Spatial Reference System 2011)	1116	North American Vertical Datum 1988	5103
LD35431405.las	NAD83 (National Spatial Reference System 2011)	1116	North American Vertical Datum 1988	5103
LD35431408.las	NAD83 (National Spatial Reference System 2011)	1116	North American Vertical Datum 1988	5103
LD35431411.las	NAD83 (National Spatial Reference System 2011)	1116	North American Vertical Datum 1988	5103
LD35431414.las	NAD83 (National Spatial Reference System 2011)	1116	North American Vertical Datum 1988	5103
LD35431417.las	NAD83 (National Spatial Reference System 2011)	1116	North American Vertical Datum 1988	5103
LD35431420.las	NAD83 (National Spatial Reference System 2011)	1116	North American Vertical Datum 1988	5103
LD35431423.las	NAD83 (National Spatial Reference System 2011)	1116	North American Vertical Datum 1988	5103
LD35431426.las	NAD83 (National Spatial Reference System 2011)	1116	North American Vertical Datum 1988	5103
LD35431429.las	NAD83 (National Spatial Reference System 2011)	1116	North American Vertical Datum 1988	5103
LD35431432.las	NAD83 (National Spatial Reference System 2011)	1116	North American Vertical Datum 1988	5103
LD35431435.las	NAD83 (National Spatial Reference System 2011)	1116	North American Vertical Datum 1988	5103
LD35431438.las	NAD83 (National Spatial Reference System 2011)	1116	North American Vertical Datum 1988	5103
LD35461396.las	NAD83 (National Spatial Reference System 2011)	1116	North American Vertical Datum 1988	5103
LD35461399.las	NAD83 (National Spatial Reference System 2011)	1116	North American Vertical Datum 1988	5103
LD35461402.las	NAD83 (National Spatial Reference System 2011)	1116	North American Vertical Datum 1988	5103
LD35461405.las	NAD83 (National Spatial Reference System 2011)	1116	North American Vertical Datum 1988	5103
LD35461408.las	NAD83 (National Spatial Reference System 2011)	1116	North American Vertical Datum 1988	5103
LD35461411.las	NAD83 (National Spatial Reference System 2011)	1116	North American Vertical Datum 1988	5103
LD35461414.las	NAD83 (National Spatial Reference System 2011)	1116	North American Vertical Datum 1988	5103
LD35461417.las	NAD83 (National Spatial Reference System 2011)	1116	North American Vertical Datum 1988	5103
LD35461420.las	NAD83 (National Spatial Reference System 2011)	1116	North American Vertical Datum 1988	5103
LD35461423.las	NAD83 (National Spatial Reference System 2011)	1116	North American Vertical Datum 1988	5103
LD35461426.las	NAD83 (National Spatial Reference System 2011)	1116	North American Vertical Datum 1988	5103
LD35461429.las	NAD83 (National Spatial Reference System 2011)	1116	North American Vertical Datum 1988	5103
LD35461432.las	NAD83 (National Spatial Reference System 2011)	1116	North American Vertical Datum 1988	5103
LD35461435.las	NAD83 (National Spatial Reference System 2011)	1116	North American Vertical Datum 1988	5103
LD35461438.las	NAD83 (National Spatial Reference System 2011)	1116	North American Vertical Datum 1988	5103
LD35491396.las	NAD83 (National Spatial Reference System 2011)	1116	North American Vertical Datum 1988	5103

DPH-4 Report on Datums (Tiled Data) - continued

File	Horizontal Datum	EPSG Code	Vertical Datum	EPSG Code
LD35491399.las	NAD83 (National Spatial Reference System 2011)	1116	North American Vertical Datum 1988	5103
LD35491402.las	NAD83 (National Spatial Reference System 2011)	1116	North American Vertical Datum 1988	5103
LD35491405.las	NAD83 (National Spatial Reference System 2011)	1116	North American Vertical Datum 1988	5103
LD35491408.las	NAD83 (National Spatial Reference System 2011)	1116	North American Vertical Datum 1988	5103
LD35491411.las	NAD83 (National Spatial Reference System 2011)	1116	North American Vertical Datum 1988	5103
LD35491414.las	NAD83 (National Spatial Reference System 2011)	1116	North American Vertical Datum 1988	5103
LD35491417.las	NAD83 (National Spatial Reference System 2011)	1116	North American Vertical Datum 1988	5103
LD35491420.las	NAD83 (National Spatial Reference System 2011)	1116	North American Vertical Datum 1988	5103
LD35491423.las	NAD83 (National Spatial Reference System 2011)	1116	North American Vertical Datum 1988	5103
LD35491426.las	NAD83 (National Spatial Reference System 2011)	1116	North American Vertical Datum 1988	5103
LD35491429.las	NAD83 (National Spatial Reference System 2011)	1116	North American Vertical Datum 1988	5103
LD35491432.las	NAD83 (National Spatial Reference System 2011)	1116	North American Vertical Datum 1988	5103
LD35491435.las	NAD83 (National Spatial Reference System 2011)	1116	North American Vertical Datum 1988	5103
LD35491438.las	NAD83 (National Spatial Reference System 2011)	1116	North American Vertical Datum 1988	5103
LD35521396.las	NAD83 (National Spatial Reference System 2011)	1116	North American Vertical Datum 1988	5103
LD35521399.las	NAD83 (National Spatial Reference System 2011)	1116	North American Vertical Datum 1988	5103
LD35521402.las	NAD83 (National Spatial Reference System 2011)	1116	North American Vertical Datum 1988	5103
LD35521405.las	NAD83 (National Spatial Reference System 2011)	1116	North American Vertical Datum 1988	5103
LD35521408.las	NAD83 (National Spatial Reference System 2011)	1116	North American Vertical Datum 1988	5103
LD35521411.las	NAD83 (National Spatial Reference System 2011)	1116	North American Vertical Datum 1988	5103
LD35521414.las	NAD83 (National Spatial Reference System 2011)	1116	North American Vertical Datum 1988	5103
LD35521417.las	NAD83 (National Spatial Reference System 2011)	1116	North American Vertical Datum 1988	5103
LD35521420.las	NAD83 (National Spatial Reference System 2011)	1116	North American Vertical Datum 1988	5103
LD35521423.las	NAD83 (National Spatial Reference System 2011)	1116	North American Vertical Datum 1988	5103
LD35521426.las	NAD83 (National Spatial Reference System 2011)	1116	North American Vertical Datum 1988	5103
LD35521429.las	NAD83 (National Spatial Reference System 2011)	1116	North American Vertical Datum 1988	5103
LD35521432.las	NAD83 (National Spatial Reference System 2011)	1116	North American Vertical Datum 1988	5103
LD35521435.las	NAD83 (National Spatial Reference System 2011)	1116	North American Vertical Datum 1988	5103
LD35521438.las	NAD83 (National Spatial Reference System 2011)	1116	North American Vertical Datum 1988	5103
LD35551396.las	NAD83 (National Spatial Reference System 2011)	1116	North American Vertical Datum 1988	5103
LD35551399.las	NAD83 (National Spatial Reference System 2011)	1116	North American Vertical Datum 1988	5103
LD35551402.las	NAD83 (National Spatial Reference System 2011)	1116	North American Vertical Datum 1988	5103
LD35551405.las	NAD83 (National Spatial Reference System 2011)	1116	North American Vertical Datum 1988	5103
LD35551408.las	NAD83 (National Spatial Reference System 2011)	1116	North American Vertical Datum 1988	5103

DPH-4 Report on Datums (Tiled Data) - continued

File	Horizontal Datum	EPSG Code	Vertical Datum	EPSG Code
LD35551411.las	NAD83 (National Spatial Reference System 2011)	1116	North American Vertical Datum 1988	5103
LD35551414.las	NAD83 (National Spatial Reference System 2011)	1116	North American Vertical Datum 1988	5103
LD35551417.las	NAD83 (National Spatial Reference System 2011)	1116	North American Vertical Datum 1988	5103
LD35551420.las	NAD83 (National Spatial Reference System 2011)	1116	North American Vertical Datum 1988	5103
LD35551423.las	NAD83 (National Spatial Reference System 2011)	1116	North American Vertical Datum 1988	5103
LD35551426.las	NAD83 (National Spatial Reference System 2011)	1116	North American Vertical Datum 1988	5103
LD35551429.las	NAD83 (National Spatial Reference System 2011)	1116	North American Vertical Datum 1988	5103
LD35551432.las	NAD83 (National Spatial Reference System 2011)	1116	North American Vertical Datum 1988	5103
LD35551435.las	NAD83 (National Spatial Reference System 2011)	1116	North American Vertical Datum 1988	5103
LD35551438.las	NAD83 (National Spatial Reference System 2011)	1116	North American Vertical Datum 1988	5103
LD35581396.las	NAD83 (National Spatial Reference System 2011)	1116	North American Vertical Datum 1988	5103
LD35581399.las	NAD83 (National Spatial Reference System 2011)	1116	North American Vertical Datum 1988	5103
LD35581402.las	NAD83 (National Spatial Reference System 2011)	1116	North American Vertical Datum 1988	5103
LD35581405.las	NAD83 (National Spatial Reference System 2011)	1116	North American Vertical Datum 1988	5103
LD35581408.las	NAD83 (National Spatial Reference System 2011)	1116	North American Vertical Datum 1988	5103
LD35581411.las	NAD83 (National Spatial Reference System 2011)	1116	North American Vertical Datum 1988	5103
LD35581414.las	NAD83 (National Spatial Reference System 2011)	1116	North American Vertical Datum 1988	5103
LD35581417.las	NAD83 (National Spatial Reference System 2011)	1116	North American Vertical Datum 1988	5103
LD35581420.las	NAD83 (National Spatial Reference System 2011)	1116	North American Vertical Datum 1988	5103
LD35581423.las	NAD83 (National Spatial Reference System 2011)	1116	North American Vertical Datum 1988	5103
LD35581426.las	NAD83 (National Spatial Reference System 2011)	1116	North American Vertical Datum 1988	5103
LD35581429.las	NAD83 (National Spatial Reference System 2011)	1116	North American Vertical Datum 1988	5103
LD35581432.las	NAD83 (National Spatial Reference System 2011)	1116	North American Vertical Datum 1988	5103
LD35581435.las	NAD83 (National Spatial Reference System 2011)	1116	North American Vertical Datum 1988	5103
LD35581438.las	NAD83 (National Spatial Reference System 2011)	1116	North American Vertical Datum 1988	5103
LD35611396.las	NAD83 (National Spatial Reference System 2011)	1116	North American Vertical Datum 1988	5103
LD35611399.las	NAD83 (National Spatial Reference System 2011)	1116	North American Vertical Datum 1988	5103
LD35611402.las	NAD83 (National Spatial Reference System 2011)	1116	North American Vertical Datum 1988	5103
LD35611405.las	NAD83 (National Spatial Reference System 2011)	1116	North American Vertical Datum 1988	5103
LD35611408.las	NAD83 (National Spatial Reference System 2011)	1116	North American Vertical Datum 1988	5103
LD35611411.las	NAD83 (National Spatial Reference System 2011)	1116	North American Vertical Datum 1988	5103
LD35611414.las	NAD83 (National Spatial Reference System 2011)	1116	North American Vertical Datum 1988	5103
LD35611417.las	NAD83 (National Spatial Reference System 2011)	1116	North American Vertical Datum 1988	5103
LD35611420.las	NAD83 (National Spatial Reference System 2011)	1116	North American Vertical Datum 1988	5103

DPH-4 Report on Datums (Tiled Data) - continued

File	Horizontal Datum	EPSG Code	Vertical Datum	EPSG Code
LD35611423.las	NAD83 (National Spatial Reference System 2011)	1116	North American Vertical Datum 1988	5103
LD35611426.las	NAD83 (National Spatial Reference System 2011)	1116	North American Vertical Datum 1988	5103
LD35611429.las	NAD83 (National Spatial Reference System 2011)	1116	North American Vertical Datum 1988	5103
LD35611432.las	NAD83 (National Spatial Reference System 2011)	1116	North American Vertical Datum 1988	5103
LD35611435.las	NAD83 (National Spatial Reference System 2011)	1116	North American Vertical Datum 1988	5103
LD35611438.las	NAD83 (National Spatial Reference System 2011)	1116	North American Vertical Datum 1988	5103
LD35641396.las	NAD83 (National Spatial Reference System 2011)	1116	North American Vertical Datum 1988	5103
LD35641399.las	NAD83 (National Spatial Reference System 2011)	1116	North American Vertical Datum 1988	5103
LD35641402.las	NAD83 (National Spatial Reference System 2011)	1116	North American Vertical Datum 1988	5103
LD35641405.las	NAD83 (National Spatial Reference System 2011)	1116	North American Vertical Datum 1988	5103
LD35641408.las	NAD83 (National Spatial Reference System 2011)	1116	North American Vertical Datum 1988	5103
LD35641411.las	NAD83 (National Spatial Reference System 2011)	1116	North American Vertical Datum 1988	5103
LD35641414.las	NAD83 (National Spatial Reference System 2011)	1116	North American Vertical Datum 1988	5103
LD35641417.las	NAD83 (National Spatial Reference System 2011)	1116	North American Vertical Datum 1988	5103
LD35641420.las	NAD83 (National Spatial Reference System 2011)	1116	North American Vertical Datum 1988	5103
LD35641423.las	NAD83 (National Spatial Reference System 2011)	1116	North American Vertical Datum 1988	5103
LD35641426.las	NAD83 (National Spatial Reference System 2011)	1116	North American Vertical Datum 1988	5103
LD35641429.las	NAD83 (National Spatial Reference System 2011)	1116	North American Vertical Datum 1988	5103
LD35641432.las	NAD83 (National Spatial Reference System 2011)	1116	North American Vertical Datum 1988	5103
LD35641435.las	NAD83 (National Spatial Reference System 2011)	1116	North American Vertical Datum 1988	5103
LD35641438.las	NAD83 (National Spatial Reference System 2011)	1116	North American Vertical Datum 1988	5103

DPH-5 Report on Coordinate Reference System (Swath Data)

The USGS Lidar Base Specification Version 1.2 states: "Lidar data for CONUS will be processed and delivered in the most accurate Coordinate Reference System (CRS) available for a project location, usually State Plane Coordinate System (SPCS) or a state system. Universal Transverse Mercator (UTM) also may be used, particularly when a single suitable local SPCS is not available, UTM is needed for compatibility with existing data for the area, or is needed for other reasons. Other CRSs may be used with prior approval from the USGS–NGP. For Alaska, American Samoa, Commonwealth of the Northern Mariana Islands, Guam, Hawaii, Puerto Rico, U.S. Virgin Islands, and other areas, the horizontal and vertical CRS (specifically including the units) shall be specified and agreed to in advance of collection by the USGS–NGP and all collection partners. In all cases, the CRS that is used shall be recognized and published by the European Petroleum Survey Group (EPSG) and correctly recognized by industry standard geographic information system (GIS) software applications."

The purpose of this section is to show the coordinate reference systems of the LAS files for the lidar swath data.

[Boresighted Files - D:\00_CWCB\Point_Cloud\swathsuncl](#)

File	EPSG Code	Coordinate Reference System
01003.las	6430	NAD83(2011) / Colorado North (ftUS)
01004.las	6430	NAD83(2011) / Colorado North (ftUS)
01006.las	6430	NAD83(2011) / Colorado North (ftUS)
01009.las	6430	NAD83(2011) / Colorado North (ftUS)
01010.las	6430	NAD83(2011) / Colorado North (ftUS)
01011.las	6430	NAD83(2011) / Colorado North (ftUS)
01012.las	6430	NAD83(2011) / Colorado North (ftUS)
01015.las	6430	NAD83(2011) / Colorado North (ftUS)
01017.las	6430	NAD83(2011) / Colorado North (ftUS)
01018.las	6430	NAD83(2011) / Colorado North (ftUS)
01020.las	6430	NAD83(2011) / Colorado North (ftUS)
01022.las	6430	NAD83(2011) / Colorado North (ftUS)
01027.las	6430	NAD83(2011) / Colorado North (ftUS)
01028.las	6430	NAD83(2011) / Colorado North (ftUS)
01030.las	6430	NAD83(2011) / Colorado North (ftUS)
01039.las	6430	NAD83(2011) / Colorado North (ftUS)
01043.las	6430	NAD83(2011) / Colorado North (ftUS)
01044.las	6430	NAD83(2011) / Colorado North (ftUS)
01045.las	6430	NAD83(2011) / Colorado North (ftUS)
01046.las	6430	NAD83(2011) / Colorado North (ftUS)
01047.las	6430	NAD83(2011) / Colorado North (ftUS)
01048.las	6430	NAD83(2011) / Colorado North (ftUS)
01049.las	6430	NAD83(2011) / Colorado North (ftUS)
01050.las	6430	NAD83(2011) / Colorado North (ftUS)

DPH-5 Report on Coordinate Reference System (Swath Data) - continued

File	EPSG Code	Coordinate Reference System
01051.las	6430	NAD83(2011) / Colorado North (ftUS)
01052.las	6430	NAD83(2011) / Colorado North (ftUS)
01053.las	6430	NAD83(2011) / Colorado North (ftUS)
01054.las	6430	NAD83(2011) / Colorado North (ftUS)
01055.las	6430	NAD83(2011) / Colorado North (ftUS)
01056.las	6430	NAD83(2011) / Colorado North (ftUS)
01057.las	6430	NAD83(2011) / Colorado North (ftUS)
01058.las	6430	NAD83(2011) / Colorado North (ftUS)
01059.las	6430	NAD83(2011) / Colorado North (ftUS)
01060.las	6430	NAD83(2011) / Colorado North (ftUS)
01061.las	6430	NAD83(2011) / Colorado North (ftUS)
01062.las	6430	NAD83(2011) / Colorado North (ftUS)
01083.las	6430	NAD83(2011) / Colorado North (ftUS)
01084.las	6430	NAD83(2011) / Colorado North (ftUS)
01092.las	6430	NAD83(2011) / Colorado North (ftUS)
01093.las	6430	NAD83(2011) / Colorado North (ftUS)
01094.las	6430	NAD83(2011) / Colorado North (ftUS)
01095.las	6430	NAD83(2011) / Colorado North (ftUS)
01096.las	6430	NAD83(2011) / Colorado North (ftUS)
01097.las	6430	NAD83(2011) / Colorado North (ftUS)
01098.las	6430	NAD83(2011) / Colorado North (ftUS)
01099.las	6430	NAD83(2011) / Colorado North (ftUS)
01100.las	6430	NAD83(2011) / Colorado North (ftUS)
01101.las	6430	NAD83(2011) / Colorado North (ftUS)
01102.las	6430	NAD83(2011) / Colorado North (ftUS)
01103.las	6430	NAD83(2011) / Colorado North (ftUS)
01104.las	6430	NAD83(2011) / Colorado North (ftUS)
01105.las	6430	NAD83(2011) / Colorado North (ftUS)
01106.las	6430	NAD83(2011) / Colorado North (ftUS)
01107.las	6430	NAD83(2011) / Colorado North (ftUS)
01108.las	6430	NAD83(2011) / Colorado North (ftUS)
01109.las	6430	NAD83(2011) / Colorado North (ftUS)

DPH-5 Report on Coordinate Reference System (Swath Data) - continued

File	EPSG Code	Coordinate Reference System
01110.las	6430	NAD83(2011) / Colorado North (ftUS)
01111.las	6430	NAD83(2011) / Colorado North (ftUS)
01112.las	6430	NAD83(2011) / Colorado North (ftUS)
01113.las	6430	NAD83(2011) / Colorado North (ftUS)
01114.las	6430	NAD83(2011) / Colorado North (ftUS)
01142.las	6430	NAD83(2011) / Colorado North (ftUS)
01143.las	6430	NAD83(2011) / Colorado North (ftUS)
01144.las	6430	NAD83(2011) / Colorado North (ftUS)
01145.las	6430	NAD83(2011) / Colorado North (ftUS)
01146.las	6430	NAD83(2011) / Colorado North (ftUS)
01147.las	6430	NAD83(2011) / Colorado North (ftUS)
01148.las	6430	NAD83(2011) / Colorado North (ftUS)
01158.las	6430	NAD83(2011) / Colorado North (ftUS)
01159.las	6430	NAD83(2011) / Colorado North (ftUS)
01160.las	6430	NAD83(2011) / Colorado North (ftUS)
01177.las	6430	NAD83(2011) / Colorado North (ftUS)
01178.las	6430	NAD83(2011) / Colorado North (ftUS)
01179.las	6430	NAD83(2011) / Colorado North (ftUS)
01180.las	6430	NAD83(2011) / Colorado North (ftUS)
01181.las	6430	NAD83(2011) / Colorado North (ftUS)
01182.las	6430	NAD83(2011) / Colorado North (ftUS)
01183.las	6430	NAD83(2011) / Colorado North (ftUS)
01184.las	6430	NAD83(2011) / Colorado North (ftUS)
01185.las	6430	NAD83(2011) / Colorado North (ftUS)
01198.las	6430	NAD83(2011) / Colorado North (ftUS)
01199.las	6430	NAD83(2011) / Colorado North (ftUS)
01200.las	6430	NAD83(2011) / Colorado North (ftUS)
01201.las	6430	NAD83(2011) / Colorado North (ftUS)
01202.las	6430	NAD83(2011) / Colorado North (ftUS)
01203.las	6430	NAD83(2011) / Colorado North (ftUS)
01204.las	6430	NAD83(2011) / Colorado North (ftUS)
01205.las	6430	NAD83(2011) / Colorado North (ftUS)

DPH-5 Report on Coordinate Reference System (Swath Data)

- continued

File	EPSG Code	Coordinate Reference System
01230.las	6430	NAD83(2011) / Colorado North (ftUS)
01231.las	6430	NAD83(2011) / Colorado North (ftUS)
01232.las	6430	NAD83(2011) / Colorado North (ftUS)
01233.las	6430	NAD83(2011) / Colorado North (ftUS)
01234.las	6430	NAD83(2011) / Colorado North (ftUS)
01235.las	6430	NAD83(2011) / Colorado North (ftUS)
01236.las	6430	NAD83(2011) / Colorado North (ftUS)
01237.las	6430	NAD83(2011) / Colorado North (ftUS)
01238.las	6430	NAD83(2011) / Colorado North (ftUS)
01244.las	6430	NAD83(2011) / Colorado North (ftUS)
01245.las	6430	NAD83(2011) / Colorado North (ftUS)
01246.las	6430	NAD83(2011) / Colorado North (ftUS)
01247.las	6430	NAD83(2011) / Colorado North (ftUS)
01248.las	6430	NAD83(2011) / Colorado North (ftUS)
01249.las	6430	NAD83(2011) / Colorado North (ftUS)
01250.las	6430	NAD83(2011) / Colorado North (ftUS)
01251.las	6430	NAD83(2011) / Colorado North (ftUS)
01252.las	6430	NAD83(2011) / Colorado North (ftUS)
01253.las	6430	NAD83(2011) / Colorado North (ftUS)
01254.las	6430	NAD83(2011) / Colorado North (ftUS)
01255.las	6430	NAD83(2011) / Colorado North (ftUS)
01256.las	6430	NAD83(2011) / Colorado North (ftUS)
01299.las	6430	NAD83(2011) / Colorado North (ftUS)
01316.las	6430	NAD83(2011) / Colorado North (ftUS)
02000.las	6430	NAD83(2011) / Colorado North (ftUS)
02012.las	6430	NAD83(2011) / Colorado North (ftUS)
02031.las	6430	NAD83(2011) / Colorado North (ftUS)
02032.las	6430	NAD83(2011) / Colorado North (ftUS)
02033.las	6430	NAD83(2011) / Colorado North (ftUS)
02103.las	6430	NAD83(2011) / Colorado North (ftUS)
02104.las	6430	NAD83(2011) / Colorado North (ftUS)
02105.las	6430	NAD83(2011) / Colorado North (ftUS)

DPH-5 Report on Coordinate Reference System (Tiled Data)

The purpose of this section is to show the coordinate reference systems of the LAS files for the lidar tiled data.

[Classified Files - Y:\Mapping\Projects\65219844_CWCB_Eastern_Colorado\Production\Final_Client_Deliverables\Block_1\point_cloud\tilecls](Y:\Mapping\Projects\65219844_CWCB_Eastern_Colorado\Production\Final_Client_Deliverables\Block_1\point_cloud\tilecls)

File	EPSG Code	Coordinate Reference System
LD31501468.las	6430	NAD83(2011) / Colorado North (ftUS)
LD31501492.las	6430	NAD83(2011) / Colorado North (ftUS)
LD31501495.las	6430	NAD83(2011) / Colorado North (ftUS)
LD31501498.las	6430	NAD83(2011) / Colorado North (ftUS)
LD31501501.las	6430	NAD83(2011) / Colorado North (ftUS)
LD31501504.las	6430	NAD83(2011) / Colorado North (ftUS)
LD31501507.las	6430	NAD83(2011) / Colorado North (ftUS)
LD31501510.las	6430	NAD83(2011) / Colorado North (ftUS)
LD31501513.las	6430	NAD83(2011) / Colorado North (ftUS)
LD31501516.las	6430	NAD83(2011) / Colorado North (ftUS)
LD31501519.las	6430	NAD83(2011) / Colorado North (ftUS)
LD31501522.las	6430	NAD83(2011) / Colorado North (ftUS)
LD31501525.las	6430	NAD83(2011) / Colorado North (ftUS)
LD31501528.las	6430	NAD83(2011) / Colorado North (ftUS)
LD31501531.las	6430	NAD83(2011) / Colorado North (ftUS)
LD31501534.las	6430	NAD83(2011) / Colorado North (ftUS)
LD31501537.las	6430	NAD83(2011) / Colorado North (ftUS)
LD31501540.las	6430	NAD83(2011) / Colorado North (ftUS)
LD31501543.las	6430	NAD83(2011) / Colorado North (ftUS)
LD31501546.las	6430	NAD83(2011) / Colorado North (ftUS)
LD31501549.las	6430	NAD83(2011) / Colorado North (ftUS)
LD31501552.las	6430	NAD83(2011) / Colorado North (ftUS)
LD31501555.las	6430	NAD83(2011) / Colorado North (ftUS)
LD31501558.las	6430	NAD83(2011) / Colorado North (ftUS)
LD31501561.las	6430	NAD83(2011) / Colorado North (ftUS)
LD31501564.las	6430	NAD83(2011) / Colorado North (ftUS)
LD31501567.las	6430	NAD83(2011) / Colorado North (ftUS)
LD31501570.las	6430	NAD83(2011) / Colorado North (ftUS)
LD31501573.las	6430	NAD83(2011) / Colorado North (ftUS)
LD31501576.las	6430	NAD83(2011) / Colorado North (ftUS)

DPH-5 Report on Coordinate Reference System (Tiled Data) - continued

File	EPSG Code	Coordinate Reference System
LD31501579.las	6430	NAD83(2011) / Colorado North (ftUS)
LD31501582.las	6430	NAD83(2011) / Colorado North (ftUS)
LD31501585.las	6430	NAD83(2011) / Colorado North (ftUS)
LD31501588.las	6430	NAD83(2011) / Colorado North (ftUS)
LD31501591.las	6430	NAD83(2011) / Colorado North (ftUS)
LD31501594.las	6430	NAD83(2011) / Colorado North (ftUS)
LD31501597.las	6430	NAD83(2011) / Colorado North (ftUS)
LD31501600.las	6430	NAD83(2011) / Colorado North (ftUS)
LD31501603.las	6430	NAD83(2011) / Colorado North (ftUS)
LD31501606.las	6430	NAD83(2011) / Colorado North (ftUS)
LD31531429.las	6430	NAD83(2011) / Colorado North (ftUS)
LD31531432.las	6430	NAD83(2011) / Colorado North (ftUS)
LD31531435.las	6430	NAD83(2011) / Colorado North (ftUS)
LD31531438.las	6430	NAD83(2011) / Colorado North (ftUS)
LD31531441.las	6430	NAD83(2011) / Colorado North (ftUS)
LD31531444.las	6430	NAD83(2011) / Colorado North (ftUS)
LD31531447.las	6430	NAD83(2011) / Colorado North (ftUS)
LD31531450.las	6430	NAD83(2011) / Colorado North (ftUS)
LD31531453.las	6430	NAD83(2011) / Colorado North (ftUS)
LD31531456.las	6430	NAD83(2011) / Colorado North (ftUS)
LD31531459.las	6430	NAD83(2011) / Colorado North (ftUS)
LD31531462.las	6430	NAD83(2011) / Colorado North (ftUS)
LD31531465.las	6430	NAD83(2011) / Colorado North (ftUS)
LD31531468.las	6430	NAD83(2011) / Colorado North (ftUS)
LD31531471.las	6430	NAD83(2011) / Colorado North (ftUS)
LD31531474.las	6430	NAD83(2011) / Colorado North (ftUS)
LD31531477.las	6430	NAD83(2011) / Colorado North (ftUS)
LD31531480.las	6430	NAD83(2011) / Colorado North (ftUS)
LD31531483.las	6430	NAD83(2011) / Colorado North (ftUS)
LD31531486.las	6430	NAD83(2011) / Colorado North (ftUS)
LD31531489.las	6430	NAD83(2011) / Colorado North (ftUS)
LD31531492.las	6430	NAD83(2011) / Colorado North (ftUS)

DPH-5 Report on Coordinate Reference System (Tiled Data)

- continued

File	EPSG Code	Coordinate Reference System
LD31531495.las	6430	NAD83(2011) / Colorado North (ftUS)
LD31531498.las	6430	NAD83(2011) / Colorado North (ftUS)
LD31531501.las	6430	NAD83(2011) / Colorado North (ftUS)
LD31531504.las	6430	NAD83(2011) / Colorado North (ftUS)
LD31531507.las	6430	NAD83(2011) / Colorado North (ftUS)
LD31531510.las	6430	NAD83(2011) / Colorado North (ftUS)
LD31531513.las	6430	NAD83(2011) / Colorado North (ftUS)
LD31531516.las	6430	NAD83(2011) / Colorado North (ftUS)
LD31531519.las	6430	NAD83(2011) / Colorado North (ftUS)
LD31531522.las	6430	NAD83(2011) / Colorado North (ftUS)
LD31531525.las	6430	NAD83(2011) / Colorado North (ftUS)
LD31531528.las	6430	NAD83(2011) / Colorado North (ftUS)
LD31531531.las	6430	NAD83(2011) / Colorado North (ftUS)
LD31531534.las	6430	NAD83(2011) / Colorado North (ftUS)
LD31531537.las	6430	NAD83(2011) / Colorado North (ftUS)
LD31531540.las	6430	NAD83(2011) / Colorado North (ftUS)
LD31531543.las	6430	NAD83(2011) / Colorado North (ftUS)
LD31531546.las	6430	NAD83(2011) / Colorado North (ftUS)
LD31531549.las	6430	NAD83(2011) / Colorado North (ftUS)
LD31531552.las	6430	NAD83(2011) / Colorado North (ftUS)
LD31531555.las	6430	NAD83(2011) / Colorado North (ftUS)
LD31531558.las	6430	NAD83(2011) / Colorado North (ftUS)
LD31531561.las	6430	NAD83(2011) / Colorado North (ftUS)
LD31531564.las	6430	NAD83(2011) / Colorado North (ftUS)
LD31531567.las	6430	NAD83(2011) / Colorado North (ftUS)
LD31531570.las	6430	NAD83(2011) / Colorado North (ftUS)
LD31531573.las	6430	NAD83(2011) / Colorado North (ftUS)
LD31531576.las	6430	NAD83(2011) / Colorado North (ftUS)
LD31531579.las	6430	NAD83(2011) / Colorado North (ftUS)
LD31531582.las	6430	NAD83(2011) / Colorado North (ftUS)
LD31531585.las	6430	NAD83(2011) / Colorado North (ftUS)
LD31531588.las	6430	NAD83(2011) / Colorado North (ftUS)

DPH-5 Report on Coordinate Reference System (Tiled Data)

- continued

File	EPSG Code	Coordinate Reference System
LD31531591.las	6430	NAD83(2011) / Colorado North (ftUS)
LD31531594.las	6430	NAD83(2011) / Colorado North (ftUS)
LD31531597.las	6430	NAD83(2011) / Colorado North (ftUS)
LD31531600.las	6430	NAD83(2011) / Colorado North (ftUS)
LD31531603.las	6430	NAD83(2011) / Colorado North (ftUS)
LD31531606.las	6430	NAD83(2011) / Colorado North (ftUS)
LD31561420.las	6430	NAD83(2011) / Colorado North (ftUS)
LD31561423.las	6430	NAD83(2011) / Colorado North (ftUS)
LD31561426.las	6430	NAD83(2011) / Colorado North (ftUS)
LD31561429.las	6430	NAD83(2011) / Colorado North (ftUS)
LD31561432.las	6430	NAD83(2011) / Colorado North (ftUS)
LD31561435.las	6430	NAD83(2011) / Colorado North (ftUS)
LD31561438.las	6430	NAD83(2011) / Colorado North (ftUS)
LD31561441.las	6430	NAD83(2011) / Colorado North (ftUS)
LD31561444.las	6430	NAD83(2011) / Colorado North (ftUS)
LD31561447.las	6430	NAD83(2011) / Colorado North (ftUS)
LD31561450.las	6430	NAD83(2011) / Colorado North (ftUS)
LD31561453.las	6430	NAD83(2011) / Colorado North (ftUS)
LD31561456.las	6430	NAD83(2011) / Colorado North (ftUS)
LD31561459.las	6430	NAD83(2011) / Colorado North (ftUS)
LD31561462.las	6430	NAD83(2011) / Colorado North (ftUS)
LD31561465.las	6430	NAD83(2011) / Colorado North (ftUS)
LD31561468.las	6430	NAD83(2011) / Colorado North (ftUS)
LD31561471.las	6430	NAD83(2011) / Colorado North (ftUS)
LD31561474.las	6430	NAD83(2011) / Colorado North (ftUS)
LD31561477.las	6430	NAD83(2011) / Colorado North (ftUS)
LD31561480.las	6430	NAD83(2011) / Colorado North (ftUS)
LD31561483.las	6430	NAD83(2011) / Colorado North (ftUS)
LD31561486.las	6430	NAD83(2011) / Colorado North (ftUS)
LD31561489.las	6430	NAD83(2011) / Colorado North (ftUS)
LD31561492.las	6430	NAD83(2011) / Colorado North (ftUS)
LD31561495.las	6430	NAD83(2011) / Colorado North (ftUS)

DPH-5 Report on Coordinate Reference System (Tiled Data) - continued

File	EPSG Code	Coordinate Reference System
LD31561498.las	6430	NAD83(2011) / Colorado North (ftUS)
LD31561501.las	6430	NAD83(2011) / Colorado North (ftUS)
LD31561504.las	6430	NAD83(2011) / Colorado North (ftUS)
LD31561507.las	6430	NAD83(2011) / Colorado North (ftUS)
LD31561510.las	6430	NAD83(2011) / Colorado North (ftUS)
LD31561513.las	6430	NAD83(2011) / Colorado North (ftUS)
LD31561516.las	6430	NAD83(2011) / Colorado North (ftUS)
LD31561519.las	6430	NAD83(2011) / Colorado North (ftUS)
LD31561522.las	6430	NAD83(2011) / Colorado North (ftUS)
LD31561525.las	6430	NAD83(2011) / Colorado North (ftUS)
LD31561528.las	6430	NAD83(2011) / Colorado North (ftUS)
LD31561531.las	6430	NAD83(2011) / Colorado North (ftUS)
LD31561534.las	6430	NAD83(2011) / Colorado North (ftUS)
LD31561537.las	6430	NAD83(2011) / Colorado North (ftUS)
LD31561540.las	6430	NAD83(2011) / Colorado North (ftUS)
LD31561543.las	6430	NAD83(2011) / Colorado North (ftUS)
LD31561546.las	6430	NAD83(2011) / Colorado North (ftUS)
LD31561549.las	6430	NAD83(2011) / Colorado North (ftUS)
LD31561552.las	6430	NAD83(2011) / Colorado North (ftUS)
LD31561555.las	6430	NAD83(2011) / Colorado North (ftUS)
LD31561558.las	6430	NAD83(2011) / Colorado North (ftUS)
LD31561561.las	6430	NAD83(2011) / Colorado North (ftUS)
LD31561564.las	6430	NAD83(2011) / Colorado North (ftUS)
LD31561567.las	6430	NAD83(2011) / Colorado North (ftUS)
LD31561570.las	6430	NAD83(2011) / Colorado North (ftUS)
LD31561573.las	6430	NAD83(2011) / Colorado North (ftUS)
LD31561576.las	6430	NAD83(2011) / Colorado North (ftUS)
LD31561579.las	6430	NAD83(2011) / Colorado North (ftUS)
LD31561582.las	6430	NAD83(2011) / Colorado North (ftUS)
LD31561585.las	6430	NAD83(2011) / Colorado North (ftUS)
LD31561588.las	6430	NAD83(2011) / Colorado North (ftUS)
LD31561591.las	6430	NAD83(2011) / Colorado North (ftUS)

DPH-5 Report on Coordinate Reference System (Tiled Data)

- continued

File	EPSG Code	Coordinate Reference System
LD31561594.las	6430	NAD83(2011) / Colorado North (ftUS)
LD31561597.las	6430	NAD83(2011) / Colorado North (ftUS)
LD31561600.las	6430	NAD83(2011) / Colorado North (ftUS)
LD31561603.las	6430	NAD83(2011) / Colorado North (ftUS)
LD31561606.las	6430	NAD83(2011) / Colorado North (ftUS)
LD31591399.las	6430	NAD83(2011) / Colorado North (ftUS)
LD31591402.las	6430	NAD83(2011) / Colorado North (ftUS)
LD31591417.las	6430	NAD83(2011) / Colorado North (ftUS)
LD31591420.las	6430	NAD83(2011) / Colorado North (ftUS)
LD31591423.las	6430	NAD83(2011) / Colorado North (ftUS)
LD31591426.las	6430	NAD83(2011) / Colorado North (ftUS)
LD31591429.las	6430	NAD83(2011) / Colorado North (ftUS)
LD31591432.las	6430	NAD83(2011) / Colorado North (ftUS)
LD31591435.las	6430	NAD83(2011) / Colorado North (ftUS)
LD31591438.las	6430	NAD83(2011) / Colorado North (ftUS)
LD31591441.las	6430	NAD83(2011) / Colorado North (ftUS)
LD31591444.las	6430	NAD83(2011) / Colorado North (ftUS)
LD31591447.las	6430	NAD83(2011) / Colorado North (ftUS)
LD31591450.las	6430	NAD83(2011) / Colorado North (ftUS)
LD31591453.las	6430	NAD83(2011) / Colorado North (ftUS)
LD31591456.las	6430	NAD83(2011) / Colorado North (ftUS)
LD31591459.las	6430	NAD83(2011) / Colorado North (ftUS)
LD31591462.las	6430	NAD83(2011) / Colorado North (ftUS)
LD31591465.las	6430	NAD83(2011) / Colorado North (ftUS)
LD31591468.las	6430	NAD83(2011) / Colorado North (ftUS)
LD31591471.las	6430	NAD83(2011) / Colorado North (ftUS)
LD31591474.las	6430	NAD83(2011) / Colorado North (ftUS)
LD31591477.las	6430	NAD83(2011) / Colorado North (ftUS)
LD31591480.las	6430	NAD83(2011) / Colorado North (ftUS)
LD31591483.las	6430	NAD83(2011) / Colorado North (ftUS)
LD31591486.las	6430	NAD83(2011) / Colorado North (ftUS)
LD31591489.las	6430	NAD83(2011) / Colorado North (ftUS)

DPH-5 Report on Coordinate Reference System (Tiled Data)

- continued

File	EPSG Code	Coordinate Reference System
LD31591492.las	6430	NAD83(2011) / Colorado North (ftUS)
LD31591495.las	6430	NAD83(2011) / Colorado North (ftUS)
LD31591498.las	6430	NAD83(2011) / Colorado North (ftUS)
LD31591501.las	6430	NAD83(2011) / Colorado North (ftUS)
LD31591504.las	6430	NAD83(2011) / Colorado North (ftUS)
LD31591507.las	6430	NAD83(2011) / Colorado North (ftUS)
LD31591510.las	6430	NAD83(2011) / Colorado North (ftUS)
LD31591513.las	6430	NAD83(2011) / Colorado North (ftUS)
LD31591516.las	6430	NAD83(2011) / Colorado North (ftUS)
LD31591519.las	6430	NAD83(2011) / Colorado North (ftUS)
LD31591522.las	6430	NAD83(2011) / Colorado North (ftUS)
LD31591525.las	6430	NAD83(2011) / Colorado North (ftUS)
LD31591528.las	6430	NAD83(2011) / Colorado North (ftUS)
LD31591531.las	6430	NAD83(2011) / Colorado North (ftUS)
LD31591534.las	6430	NAD83(2011) / Colorado North (ftUS)
LD31591537.las	6430	NAD83(2011) / Colorado North (ftUS)
LD31591540.las	6430	NAD83(2011) / Colorado North (ftUS)
LD31591543.las	6430	NAD83(2011) / Colorado North (ftUS)
LD31591546.las	6430	NAD83(2011) / Colorado North (ftUS)
LD31591549.las	6430	NAD83(2011) / Colorado North (ftUS)
LD31591552.las	6430	NAD83(2011) / Colorado North (ftUS)
LD31591555.las	6430	NAD83(2011) / Colorado North (ftUS)
LD31591558.las	6430	NAD83(2011) / Colorado North (ftUS)
LD31591561.las	6430	NAD83(2011) / Colorado North (ftUS)
LD31591564.las	6430	NAD83(2011) / Colorado North (ftUS)
LD31591567.las	6430	NAD83(2011) / Colorado North (ftUS)
LD31591570.las	6430	NAD83(2011) / Colorado North (ftUS)
LD31591573.las	6430	NAD83(2011) / Colorado North (ftUS)
LD31591576.las	6430	NAD83(2011) / Colorado North (ftUS)
LD31591579.las	6430	NAD83(2011) / Colorado North (ftUS)
LD31591582.las	6430	NAD83(2011) / Colorado North (ftUS)
LD31591585.las	6430	NAD83(2011) / Colorado North (ftUS)

DPH-5 Report on Coordinate Reference System (Tiled Data)

- continued

File	EPSG Code	Coordinate Reference System
LD31591588.las	6430	NAD83(2011) / Colorado North (ftUS)
LD31591591.las	6430	NAD83(2011) / Colorado North (ftUS)
LD31591594.las	6430	NAD83(2011) / Colorado North (ftUS)
LD31591597.las	6430	NAD83(2011) / Colorado North (ftUS)
LD31591600.las	6430	NAD83(2011) / Colorado North (ftUS)
LD31591603.las	6430	NAD83(2011) / Colorado North (ftUS)
LD31591606.las	6430	NAD83(2011) / Colorado North (ftUS)
LD31621396.las	6430	NAD83(2011) / Colorado North (ftUS)
LD31621399.las	6430	NAD83(2011) / Colorado North (ftUS)
LD31621414.las	6430	NAD83(2011) / Colorado North (ftUS)
LD31621417.las	6430	NAD83(2011) / Colorado North (ftUS)
LD31621420.las	6430	NAD83(2011) / Colorado North (ftUS)
LD31621423.las	6430	NAD83(2011) / Colorado North (ftUS)
LD31621426.las	6430	NAD83(2011) / Colorado North (ftUS)
LD31621429.las	6430	NAD83(2011) / Colorado North (ftUS)
LD31621432.las	6430	NAD83(2011) / Colorado North (ftUS)
LD31621435.las	6430	NAD83(2011) / Colorado North (ftUS)
LD31621438.las	6430	NAD83(2011) / Colorado North (ftUS)
LD31621441.las	6430	NAD83(2011) / Colorado North (ftUS)
LD31621444.las	6430	NAD83(2011) / Colorado North (ftUS)
LD31621447.las	6430	NAD83(2011) / Colorado North (ftUS)
LD31621450.las	6430	NAD83(2011) / Colorado North (ftUS)
LD31621453.las	6430	NAD83(2011) / Colorado North (ftUS)
LD31621456.las	6430	NAD83(2011) / Colorado North (ftUS)
LD31621459.las	6430	NAD83(2011) / Colorado North (ftUS)
LD31621462.las	6430	NAD83(2011) / Colorado North (ftUS)
LD31621465.las	6430	NAD83(2011) / Colorado North (ftUS)
LD31621468.las	6430	NAD83(2011) / Colorado North (ftUS)
LD31621471.las	6430	NAD83(2011) / Colorado North (ftUS)
LD31621474.las	6430	NAD83(2011) / Colorado North (ftUS)
LD31621477.las	6430	NAD83(2011) / Colorado North (ftUS)
LD31621480.las	6430	NAD83(2011) / Colorado North (ftUS)

DPH-5 Report on Coordinate Reference System (Tiled Data)

- continued

File	EPSG Code	Coordinate Reference System
LD31621483.las	6430	NAD83(2011) / Colorado North (ftUS)
LD31621486.las	6430	NAD83(2011) / Colorado North (ftUS)
LD31621489.las	6430	NAD83(2011) / Colorado North (ftUS)
LD31621492.las	6430	NAD83(2011) / Colorado North (ftUS)
LD31621495.las	6430	NAD83(2011) / Colorado North (ftUS)
LD31621498.las	6430	NAD83(2011) / Colorado North (ftUS)
LD31621501.las	6430	NAD83(2011) / Colorado North (ftUS)
LD31621504.las	6430	NAD83(2011) / Colorado North (ftUS)
LD31621507.las	6430	NAD83(2011) / Colorado North (ftUS)
LD31621510.las	6430	NAD83(2011) / Colorado North (ftUS)
LD31621513.las	6430	NAD83(2011) / Colorado North (ftUS)
LD31621516.las	6430	NAD83(2011) / Colorado North (ftUS)
LD31621519.las	6430	NAD83(2011) / Colorado North (ftUS)
LD31621522.las	6430	NAD83(2011) / Colorado North (ftUS)
LD31621525.las	6430	NAD83(2011) / Colorado North (ftUS)
LD31621528.las	6430	NAD83(2011) / Colorado North (ftUS)
LD31621531.las	6430	NAD83(2011) / Colorado North (ftUS)
LD31621534.las	6430	NAD83(2011) / Colorado North (ftUS)
LD31621537.las	6430	NAD83(2011) / Colorado North (ftUS)
LD31621540.las	6430	NAD83(2011) / Colorado North (ftUS)
LD31621543.las	6430	NAD83(2011) / Colorado North (ftUS)
LD31621546.las	6430	NAD83(2011) / Colorado North (ftUS)
LD31621549.las	6430	NAD83(2011) / Colorado North (ftUS)
LD31621552.las	6430	NAD83(2011) / Colorado North (ftUS)
LD31621555.las	6430	NAD83(2011) / Colorado North (ftUS)
LD31621558.las	6430	NAD83(2011) / Colorado North (ftUS)
LD31621561.las	6430	NAD83(2011) / Colorado North (ftUS)
LD31621564.las	6430	NAD83(2011) / Colorado North (ftUS)
LD31621567.las	6430	NAD83(2011) / Colorado North (ftUS)
LD31621570.las	6430	NAD83(2011) / Colorado North (ftUS)
LD31621573.las	6430	NAD83(2011) / Colorado North (ftUS)
LD31621576.las	6430	NAD83(2011) / Colorado North (ftUS)

DPH-5 Report on Coordinate Reference System (Tiled Data) - continued

File	EPSG Code	Coordinate Reference System
LD31621579.las	6430	NAD83(2011) / Colorado North (ftUS)
LD31621582.las	6430	NAD83(2011) / Colorado North (ftUS)
LD31621585.las	6430	NAD83(2011) / Colorado North (ftUS)
LD31621588.las	6430	NAD83(2011) / Colorado North (ftUS)
LD31621591.las	6430	NAD83(2011) / Colorado North (ftUS)
LD31621594.las	6430	NAD83(2011) / Colorado North (ftUS)
LD31621597.las	6430	NAD83(2011) / Colorado North (ftUS)
LD31621600.las	6430	NAD83(2011) / Colorado North (ftUS)
LD31621603.las	6430	NAD83(2011) / Colorado North (ftUS)
LD31621606.las	6430	NAD83(2011) / Colorado North (ftUS)
LD31651396.las	6430	NAD83(2011) / Colorado North (ftUS)
LD31651399.las	6430	NAD83(2011) / Colorado North (ftUS)
LD31651414.las	6430	NAD83(2011) / Colorado North (ftUS)
LD31651417.las	6430	NAD83(2011) / Colorado North (ftUS)
LD31651420.las	6430	NAD83(2011) / Colorado North (ftUS)
LD31651423.las	6430	NAD83(2011) / Colorado North (ftUS)
LD31651426.las	6430	NAD83(2011) / Colorado North (ftUS)
LD31651429.las	6430	NAD83(2011) / Colorado North (ftUS)
LD31651432.las	6430	NAD83(2011) / Colorado North (ftUS)
LD31651435.las	6430	NAD83(2011) / Colorado North (ftUS)
LD31651438.las	6430	NAD83(2011) / Colorado North (ftUS)
LD31651441.las	6430	NAD83(2011) / Colorado North (ftUS)
LD31651444.las	6430	NAD83(2011) / Colorado North (ftUS)
LD31651447.las	6430	NAD83(2011) / Colorado North (ftUS)
LD31651450.las	6430	NAD83(2011) / Colorado North (ftUS)
LD31651453.las	6430	NAD83(2011) / Colorado North (ftUS)
LD31651456.las	6430	NAD83(2011) / Colorado North (ftUS)
LD31651459.las	6430	NAD83(2011) / Colorado North (ftUS)
LD31651462.las	6430	NAD83(2011) / Colorado North (ftUS)
LD31651465.las	6430	NAD83(2011) / Colorado North (ftUS)
LD31651468.las	6430	NAD83(2011) / Colorado North (ftUS)
LD31651471.las	6430	NAD83(2011) / Colorado North (ftUS)

DPH-5 Report on Coordinate Reference System (Tiled Data) - continued

File	EPSG Code	Coordinate Reference System
LD31651474.las	6430	NAD83(2011) / Colorado North (ftUS)
LD31651477.las	6430	NAD83(2011) / Colorado North (ftUS)
LD31651480.las	6430	NAD83(2011) / Colorado North (ftUS)
LD31651483.las	6430	NAD83(2011) / Colorado North (ftUS)
LD31651486.las	6430	NAD83(2011) / Colorado North (ftUS)
LD31651489.las	6430	NAD83(2011) / Colorado North (ftUS)
LD31651492.las	6430	NAD83(2011) / Colorado North (ftUS)
LD31651495.las	6430	NAD83(2011) / Colorado North (ftUS)
LD31651498.las	6430	NAD83(2011) / Colorado North (ftUS)
LD31651501.las	6430	NAD83(2011) / Colorado North (ftUS)
LD31651504.las	6430	NAD83(2011) / Colorado North (ftUS)
LD31651507.las	6430	NAD83(2011) / Colorado North (ftUS)
LD31651510.las	6430	NAD83(2011) / Colorado North (ftUS)
LD31651513.las	6430	NAD83(2011) / Colorado North (ftUS)
LD31651516.las	6430	NAD83(2011) / Colorado North (ftUS)
LD31651519.las	6430	NAD83(2011) / Colorado North (ftUS)
LD31651522.las	6430	NAD83(2011) / Colorado North (ftUS)
LD31651525.las	6430	NAD83(2011) / Colorado North (ftUS)
LD31651528.las	6430	NAD83(2011) / Colorado North (ftUS)
LD31651531.las	6430	NAD83(2011) / Colorado North (ftUS)
LD31651534.las	6430	NAD83(2011) / Colorado North (ftUS)
LD31651537.las	6430	NAD83(2011) / Colorado North (ftUS)
LD31651540.las	6430	NAD83(2011) / Colorado North (ftUS)
LD31651543.las	6430	NAD83(2011) / Colorado North (ftUS)
LD31651546.las	6430	NAD83(2011) / Colorado North (ftUS)
LD31651549.las	6430	NAD83(2011) / Colorado North (ftUS)
LD31651552.las	6430	NAD83(2011) / Colorado North (ftUS)
LD31651555.las	6430	NAD83(2011) / Colorado North (ftUS)
LD31651558.las	6430	NAD83(2011) / Colorado North (ftUS)
LD31651561.las	6430	NAD83(2011) / Colorado North (ftUS)
LD31651564.las	6430	NAD83(2011) / Colorado North (ftUS)
LD31651567.las	6430	NAD83(2011) / Colorado North (ftUS)

DPH-5 Report on Coordinate Reference System (Tiled Data)

- continued

File	EPSG Code	Coordinate Reference System
LD31651570.las	6430	NAD83(2011) / Colorado North (ftUS)
LD31651573.las	6430	NAD83(2011) / Colorado North (ftUS)
LD31651576.las	6430	NAD83(2011) / Colorado North (ftUS)
LD31651579.las	6430	NAD83(2011) / Colorado North (ftUS)
LD31651582.las	6430	NAD83(2011) / Colorado North (ftUS)
LD31651585.las	6430	NAD83(2011) / Colorado North (ftUS)
LD31651588.las	6430	NAD83(2011) / Colorado North (ftUS)
LD31651591.las	6430	NAD83(2011) / Colorado North (ftUS)
LD31651594.las	6430	NAD83(2011) / Colorado North (ftUS)
LD31651597.las	6430	NAD83(2011) / Colorado North (ftUS)
LD31651600.las	6430	NAD83(2011) / Colorado North (ftUS)
LD31651603.las	6430	NAD83(2011) / Colorado North (ftUS)
LD31651606.las	6430	NAD83(2011) / Colorado North (ftUS)
LD31681396.las	6430	NAD83(2011) / Colorado North (ftUS)
LD31681399.las	6430	NAD83(2011) / Colorado North (ftUS)
LD31681411.las	6430	NAD83(2011) / Colorado North (ftUS)
LD31681414.las	6430	NAD83(2011) / Colorado North (ftUS)
LD31681417.las	6430	NAD83(2011) / Colorado North (ftUS)
LD31681420.las	6430	NAD83(2011) / Colorado North (ftUS)
LD31681423.las	6430	NAD83(2011) / Colorado North (ftUS)
LD31681426.las	6430	NAD83(2011) / Colorado North (ftUS)
LD31681429.las	6430	NAD83(2011) / Colorado North (ftUS)
LD31681432.las	6430	NAD83(2011) / Colorado North (ftUS)
LD31681435.las	6430	NAD83(2011) / Colorado North (ftUS)
LD31681438.las	6430	NAD83(2011) / Colorado North (ftUS)
LD31681441.las	6430	NAD83(2011) / Colorado North (ftUS)
LD31681444.las	6430	NAD83(2011) / Colorado North (ftUS)
LD31681447.las	6430	NAD83(2011) / Colorado North (ftUS)
LD31681450.las	6430	NAD83(2011) / Colorado North (ftUS)
LD31681453.las	6430	NAD83(2011) / Colorado North (ftUS)
LD31681456.las	6430	NAD83(2011) / Colorado North (ftUS)
LD31681459.las	6430	NAD83(2011) / Colorado North (ftUS)

DPH-5 Report on Coordinate Reference System (Tiled Data)

- continued

File	EPSG Code	Coordinate Reference System
LD31681462.las	6430	NAD83(2011) / Colorado North (ftUS)
LD31681465.las	6430	NAD83(2011) / Colorado North (ftUS)
LD31681468.las	6430	NAD83(2011) / Colorado North (ftUS)
LD31681471.las	6430	NAD83(2011) / Colorado North (ftUS)
LD31681474.las	6430	NAD83(2011) / Colorado North (ftUS)
LD31681477.las	6430	NAD83(2011) / Colorado North (ftUS)
LD31681480.las	6430	NAD83(2011) / Colorado North (ftUS)
LD31681483.las	6430	NAD83(2011) / Colorado North (ftUS)
LD31681486.las	6430	NAD83(2011) / Colorado North (ftUS)
LD31681489.las	6430	NAD83(2011) / Colorado North (ftUS)
LD31681492.las	6430	NAD83(2011) / Colorado North (ftUS)
LD31681495.las	6430	NAD83(2011) / Colorado North (ftUS)
LD31681498.las	6430	NAD83(2011) / Colorado North (ftUS)
LD31681501.las	6430	NAD83(2011) / Colorado North (ftUS)
LD31681504.las	6430	NAD83(2011) / Colorado North (ftUS)
LD31681507.las	6430	NAD83(2011) / Colorado North (ftUS)
LD31681510.las	6430	NAD83(2011) / Colorado North (ftUS)
LD31681513.las	6430	NAD83(2011) / Colorado North (ftUS)
LD31681516.las	6430	NAD83(2011) / Colorado North (ftUS)
LD31681519.las	6430	NAD83(2011) / Colorado North (ftUS)
LD31681522.las	6430	NAD83(2011) / Colorado North (ftUS)
LD31681525.las	6430	NAD83(2011) / Colorado North (ftUS)
LD31681528.las	6430	NAD83(2011) / Colorado North (ftUS)
LD31681531.las	6430	NAD83(2011) / Colorado North (ftUS)
LD31681534.las	6430	NAD83(2011) / Colorado North (ftUS)
LD31681537.las	6430	NAD83(2011) / Colorado North (ftUS)
LD31681540.las	6430	NAD83(2011) / Colorado North (ftUS)
LD31681543.las	6430	NAD83(2011) / Colorado North (ftUS)
LD31681546.las	6430	NAD83(2011) / Colorado North (ftUS)
LD31681549.las	6430	NAD83(2011) / Colorado North (ftUS)
LD31681552.las	6430	NAD83(2011) / Colorado North (ftUS)
LD31681555.las	6430	NAD83(2011) / Colorado North (ftUS)

DPH-5 Report on Coordinate Reference System (Tiled Data)

- continued

File	EPSG Code	Coordinate Reference System
LD31681558.las	6430	NAD83(2011) / Colorado North (ftUS)
LD31681561.las	6430	NAD83(2011) / Colorado North (ftUS)
LD31681564.las	6430	NAD83(2011) / Colorado North (ftUS)
LD31681567.las	6430	NAD83(2011) / Colorado North (ftUS)
LD31681570.las	6430	NAD83(2011) / Colorado North (ftUS)
LD31681573.las	6430	NAD83(2011) / Colorado North (ftUS)
LD31681576.las	6430	NAD83(2011) / Colorado North (ftUS)
LD31681579.las	6430	NAD83(2011) / Colorado North (ftUS)
LD31681582.las	6430	NAD83(2011) / Colorado North (ftUS)
LD31681585.las	6430	NAD83(2011) / Colorado North (ftUS)
LD31681588.las	6430	NAD83(2011) / Colorado North (ftUS)
LD31681591.las	6430	NAD83(2011) / Colorado North (ftUS)
LD31681594.las	6430	NAD83(2011) / Colorado North (ftUS)
LD31681597.las	6430	NAD83(2011) / Colorado North (ftUS)
LD31681600.las	6430	NAD83(2011) / Colorado North (ftUS)
LD31681603.las	6430	NAD83(2011) / Colorado North (ftUS)
LD31681606.las	6430	NAD83(2011) / Colorado North (ftUS)
LD31711396.las	6430	NAD83(2011) / Colorado North (ftUS)
LD31711411.las	6430	NAD83(2011) / Colorado North (ftUS)
LD31711414.las	6430	NAD83(2011) / Colorado North (ftUS)
LD31711417.las	6430	NAD83(2011) / Colorado North (ftUS)
LD31711420.las	6430	NAD83(2011) / Colorado North (ftUS)
LD31711423.las	6430	NAD83(2011) / Colorado North (ftUS)
LD31711426.las	6430	NAD83(2011) / Colorado North (ftUS)
LD31711429.las	6430	NAD83(2011) / Colorado North (ftUS)
LD31711432.las	6430	NAD83(2011) / Colorado North (ftUS)
LD31711435.las	6430	NAD83(2011) / Colorado North (ftUS)
LD31711438.las	6430	NAD83(2011) / Colorado North (ftUS)
LD31711441.las	6430	NAD83(2011) / Colorado North (ftUS)
LD31711444.las	6430	NAD83(2011) / Colorado North (ftUS)
LD31711447.las	6430	NAD83(2011) / Colorado North (ftUS)
LD31711450.las	6430	NAD83(2011) / Colorado North (ftUS)

DPH-5 Report on Coordinate Reference System (Tiled Data) - continued

File	EPSG Code	Coordinate Reference System
LD31711453.las	6430	NAD83(2011) / Colorado North (ftUS)
LD31711456.las	6430	NAD83(2011) / Colorado North (ftUS)
LD31711459.las	6430	NAD83(2011) / Colorado North (ftUS)
LD31711462.las	6430	NAD83(2011) / Colorado North (ftUS)
LD31711465.las	6430	NAD83(2011) / Colorado North (ftUS)
LD31711468.las	6430	NAD83(2011) / Colorado North (ftUS)
LD31711471.las	6430	NAD83(2011) / Colorado North (ftUS)
LD31711474.las	6430	NAD83(2011) / Colorado North (ftUS)
LD31711477.las	6430	NAD83(2011) / Colorado North (ftUS)
LD31711480.las	6430	NAD83(2011) / Colorado North (ftUS)
LD31711483.las	6430	NAD83(2011) / Colorado North (ftUS)
LD31711486.las	6430	NAD83(2011) / Colorado North (ftUS)
LD31711489.las	6430	NAD83(2011) / Colorado North (ftUS)
LD31711492.las	6430	NAD83(2011) / Colorado North (ftUS)
LD31711495.las	6430	NAD83(2011) / Colorado North (ftUS)
LD31711498.las	6430	NAD83(2011) / Colorado North (ftUS)
LD31711501.las	6430	NAD83(2011) / Colorado North (ftUS)
LD31711504.las	6430	NAD83(2011) / Colorado North (ftUS)
LD31711507.las	6430	NAD83(2011) / Colorado North (ftUS)
LD31711510.las	6430	NAD83(2011) / Colorado North (ftUS)
LD31711513.las	6430	NAD83(2011) / Colorado North (ftUS)
LD31711516.las	6430	NAD83(2011) / Colorado North (ftUS)
LD31711519.las	6430	NAD83(2011) / Colorado North (ftUS)
LD31711522.las	6430	NAD83(2011) / Colorado North (ftUS)
LD31711525.las	6430	NAD83(2011) / Colorado North (ftUS)
LD31711528.las	6430	NAD83(2011) / Colorado North (ftUS)
LD31711531.las	6430	NAD83(2011) / Colorado North (ftUS)
LD31711534.las	6430	NAD83(2011) / Colorado North (ftUS)
LD31711537.las	6430	NAD83(2011) / Colorado North (ftUS)
LD31711540.las	6430	NAD83(2011) / Colorado North (ftUS)
LD31711543.las	6430	NAD83(2011) / Colorado North (ftUS)
LD31711546.las	6430	NAD83(2011) / Colorado North (ftUS)

DPH-5 Report on Coordinate Reference System (Tiled Data)

- continued

File	EPSG Code	Coordinate Reference System
LD31711549.las	6430	NAD83(2011) / Colorado North (ftUS)
LD31711552.las	6430	NAD83(2011) / Colorado North (ftUS)
LD31711555.las	6430	NAD83(2011) / Colorado North (ftUS)
LD31711558.las	6430	NAD83(2011) / Colorado North (ftUS)
LD31711561.las	6430	NAD83(2011) / Colorado North (ftUS)
LD31711564.las	6430	NAD83(2011) / Colorado North (ftUS)
LD31711567.las	6430	NAD83(2011) / Colorado North (ftUS)
LD31711570.las	6430	NAD83(2011) / Colorado North (ftUS)
LD31711573.las	6430	NAD83(2011) / Colorado North (ftUS)
LD31711576.las	6430	NAD83(2011) / Colorado North (ftUS)
LD31711579.las	6430	NAD83(2011) / Colorado North (ftUS)
LD31711582.las	6430	NAD83(2011) / Colorado North (ftUS)
LD31711585.las	6430	NAD83(2011) / Colorado North (ftUS)
LD31711588.las	6430	NAD83(2011) / Colorado North (ftUS)
LD31711591.las	6430	NAD83(2011) / Colorado North (ftUS)
LD31711594.las	6430	NAD83(2011) / Colorado North (ftUS)
LD31711597.las	6430	NAD83(2011) / Colorado North (ftUS)
LD31711600.las	6430	NAD83(2011) / Colorado North (ftUS)
LD31711603.las	6430	NAD83(2011) / Colorado North (ftUS)
LD31711606.las	6430	NAD83(2011) / Colorado North (ftUS)
LD31741396.las	6430	NAD83(2011) / Colorado North (ftUS)
LD31741411.las	6430	NAD83(2011) / Colorado North (ftUS)
LD31741414.las	6430	NAD83(2011) / Colorado North (ftUS)
LD31741417.las	6430	NAD83(2011) / Colorado North (ftUS)
LD31741420.las	6430	NAD83(2011) / Colorado North (ftUS)
LD31741423.las	6430	NAD83(2011) / Colorado North (ftUS)
LD31741426.las	6430	NAD83(2011) / Colorado North (ftUS)
LD31741429.las	6430	NAD83(2011) / Colorado North (ftUS)
LD31741432.las	6430	NAD83(2011) / Colorado North (ftUS)
LD31741435.las	6430	NAD83(2011) / Colorado North (ftUS)
LD31741438.las	6430	NAD83(2011) / Colorado North (ftUS)
LD31741441.las	6430	NAD83(2011) / Colorado North (ftUS)

DPH-5 Report on Coordinate Reference System (Tiled Data)

- continued

File	EPSG Code	Coordinate Reference System
LD31741444.las	6430	NAD83(2011) / Colorado North (ftUS)
LD31741447.las	6430	NAD83(2011) / Colorado North (ftUS)
LD31741450.las	6430	NAD83(2011) / Colorado North (ftUS)
LD31741453.las	6430	NAD83(2011) / Colorado North (ftUS)
LD31741456.las	6430	NAD83(2011) / Colorado North (ftUS)
LD31741459.las	6430	NAD83(2011) / Colorado North (ftUS)
LD31741462.las	6430	NAD83(2011) / Colorado North (ftUS)
LD31741465.las	6430	NAD83(2011) / Colorado North (ftUS)
LD31741468.las	6430	NAD83(2011) / Colorado North (ftUS)
LD31741471.las	6430	NAD83(2011) / Colorado North (ftUS)
LD31741474.las	6430	NAD83(2011) / Colorado North (ftUS)
LD31741477.las	6430	NAD83(2011) / Colorado North (ftUS)
LD31741480.las	6430	NAD83(2011) / Colorado North (ftUS)
LD31741483.las	6430	NAD83(2011) / Colorado North (ftUS)
LD31741486.las	6430	NAD83(2011) / Colorado North (ftUS)
LD31741489.las	6430	NAD83(2011) / Colorado North (ftUS)
LD31741492.las	6430	NAD83(2011) / Colorado North (ftUS)
LD31741495.las	6430	NAD83(2011) / Colorado North (ftUS)
LD31741498.las	6430	NAD83(2011) / Colorado North (ftUS)
LD31741501.las	6430	NAD83(2011) / Colorado North (ftUS)
LD31741504.las	6430	NAD83(2011) / Colorado North (ftUS)
LD31741507.las	6430	NAD83(2011) / Colorado North (ftUS)
LD31741510.las	6430	NAD83(2011) / Colorado North (ftUS)
LD31741513.las	6430	NAD83(2011) / Colorado North (ftUS)
LD31741516.las	6430	NAD83(2011) / Colorado North (ftUS)
LD31741519.las	6430	NAD83(2011) / Colorado North (ftUS)
LD31741522.las	6430	NAD83(2011) / Colorado North (ftUS)
LD31741525.las	6430	NAD83(2011) / Colorado North (ftUS)
LD31741528.las	6430	NAD83(2011) / Colorado North (ftUS)
LD31741531.las	6430	NAD83(2011) / Colorado North (ftUS)
LD31741534.las	6430	NAD83(2011) / Colorado North (ftUS)
LD31741537.las	6430	NAD83(2011) / Colorado North (ftUS)

DPH-5 Report on Coordinate Reference System (Tiled Data)

- continued

File	EPSG Code	Coordinate Reference System
LD31741540.las	6430	NAD83(2011) / Colorado North (ftUS)
LD31741543.las	6430	NAD83(2011) / Colorado North (ftUS)
LD31741546.las	6430	NAD83(2011) / Colorado North (ftUS)
LD31741549.las	6430	NAD83(2011) / Colorado North (ftUS)
LD31741552.las	6430	NAD83(2011) / Colorado North (ftUS)
LD31741555.las	6430	NAD83(2011) / Colorado North (ftUS)
LD31741558.las	6430	NAD83(2011) / Colorado North (ftUS)
LD31741561.las	6430	NAD83(2011) / Colorado North (ftUS)
LD31741564.las	6430	NAD83(2011) / Colorado North (ftUS)
LD31741567.las	6430	NAD83(2011) / Colorado North (ftUS)
LD31741570.las	6430	NAD83(2011) / Colorado North (ftUS)
LD31741573.las	6430	NAD83(2011) / Colorado North (ftUS)
LD31741576.las	6430	NAD83(2011) / Colorado North (ftUS)
LD31741579.las	6430	NAD83(2011) / Colorado North (ftUS)
LD31741582.las	6430	NAD83(2011) / Colorado North (ftUS)
LD31741585.las	6430	NAD83(2011) / Colorado North (ftUS)
LD31741588.las	6430	NAD83(2011) / Colorado North (ftUS)
LD31741591.las	6430	NAD83(2011) / Colorado North (ftUS)
LD31741594.las	6430	NAD83(2011) / Colorado North (ftUS)
LD31741597.las	6430	NAD83(2011) / Colorado North (ftUS)
LD31741600.las	6430	NAD83(2011) / Colorado North (ftUS)
LD31741603.las	6430	NAD83(2011) / Colorado North (ftUS)
LD31741606.las	6430	NAD83(2011) / Colorado North (ftUS)
LD31771396.las	6430	NAD83(2011) / Colorado North (ftUS)
LD31771411.las	6430	NAD83(2011) / Colorado North (ftUS)
LD31771414.las	6430	NAD83(2011) / Colorado North (ftUS)
LD31771417.las	6430	NAD83(2011) / Colorado North (ftUS)
LD31771420.las	6430	NAD83(2011) / Colorado North (ftUS)
LD31771423.las	6430	NAD83(2011) / Colorado North (ftUS)
LD31771426.las	6430	NAD83(2011) / Colorado North (ftUS)
LD31771429.las	6430	NAD83(2011) / Colorado North (ftUS)
LD31771432.las	6430	NAD83(2011) / Colorado North (ftUS)

DPH-5 Report on Coordinate Reference System (Tiled Data)

- continued

File	EPSG Code	Coordinate Reference System
LD31771435.las	6430	NAD83(2011) / Colorado North (ftUS)
LD31771438.las	6430	NAD83(2011) / Colorado North (ftUS)
LD31771441.las	6430	NAD83(2011) / Colorado North (ftUS)
LD31771444.las	6430	NAD83(2011) / Colorado North (ftUS)
LD31771447.las	6430	NAD83(2011) / Colorado North (ftUS)
LD31771450.las	6430	NAD83(2011) / Colorado North (ftUS)
LD31771453.las	6430	NAD83(2011) / Colorado North (ftUS)
LD31771456.las	6430	NAD83(2011) / Colorado North (ftUS)
LD31771459.las	6430	NAD83(2011) / Colorado North (ftUS)
LD31771462.las	6430	NAD83(2011) / Colorado North (ftUS)
LD31771465.las	6430	NAD83(2011) / Colorado North (ftUS)
LD31771468.las	6430	NAD83(2011) / Colorado North (ftUS)
LD31771471.las	6430	NAD83(2011) / Colorado North (ftUS)
LD31771474.las	6430	NAD83(2011) / Colorado North (ftUS)
LD31771477.las	6430	NAD83(2011) / Colorado North (ftUS)
LD31771480.las	6430	NAD83(2011) / Colorado North (ftUS)
LD31771483.las	6430	NAD83(2011) / Colorado North (ftUS)
LD31771486.las	6430	NAD83(2011) / Colorado North (ftUS)
LD31771489.las	6430	NAD83(2011) / Colorado North (ftUS)
LD31771492.las	6430	NAD83(2011) / Colorado North (ftUS)
LD31771495.las	6430	NAD83(2011) / Colorado North (ftUS)
LD31771498.las	6430	NAD83(2011) / Colorado North (ftUS)
LD31771501.las	6430	NAD83(2011) / Colorado North (ftUS)
LD31771504.las	6430	NAD83(2011) / Colorado North (ftUS)
LD31771507.las	6430	NAD83(2011) / Colorado North (ftUS)
LD31771510.las	6430	NAD83(2011) / Colorado North (ftUS)
LD31771513.las	6430	NAD83(2011) / Colorado North (ftUS)
LD31771516.las	6430	NAD83(2011) / Colorado North (ftUS)
LD31771519.las	6430	NAD83(2011) / Colorado North (ftUS)
LD31771522.las	6430	NAD83(2011) / Colorado North (ftUS)
LD31771525.las	6430	NAD83(2011) / Colorado North (ftUS)
LD31771528.las	6430	NAD83(2011) / Colorado North (ftUS)

DPH-5 Report on Coordinate Reference System (Tiled Data)

- continued

File	EPSG Code	Coordinate Reference System
LD31771531.las	6430	NAD83(2011) / Colorado North (ftUS)
LD31771534.las	6430	NAD83(2011) / Colorado North (ftUS)
LD31771537.las	6430	NAD83(2011) / Colorado North (ftUS)
LD31771540.las	6430	NAD83(2011) / Colorado North (ftUS)
LD31771543.las	6430	NAD83(2011) / Colorado North (ftUS)
LD31771546.las	6430	NAD83(2011) / Colorado North (ftUS)
LD31771549.las	6430	NAD83(2011) / Colorado North (ftUS)
LD31771552.las	6430	NAD83(2011) / Colorado North (ftUS)
LD31771555.las	6430	NAD83(2011) / Colorado North (ftUS)
LD31771558.las	6430	NAD83(2011) / Colorado North (ftUS)
LD31771561.las	6430	NAD83(2011) / Colorado North (ftUS)
LD31771564.las	6430	NAD83(2011) / Colorado North (ftUS)
LD31771567.las	6430	NAD83(2011) / Colorado North (ftUS)
LD31771570.las	6430	NAD83(2011) / Colorado North (ftUS)
LD31771573.las	6430	NAD83(2011) / Colorado North (ftUS)
LD31771576.las	6430	NAD83(2011) / Colorado North (ftUS)
LD31771579.las	6430	NAD83(2011) / Colorado North (ftUS)
LD31771582.las	6430	NAD83(2011) / Colorado North (ftUS)
LD31771585.las	6430	NAD83(2011) / Colorado North (ftUS)
LD31771588.las	6430	NAD83(2011) / Colorado North (ftUS)
LD31771591.las	6430	NAD83(2011) / Colorado North (ftUS)
LD31771594.las	6430	NAD83(2011) / Colorado North (ftUS)
LD31771597.las	6430	NAD83(2011) / Colorado North (ftUS)
LD31771600.las	6430	NAD83(2011) / Colorado North (ftUS)
LD31771603.las	6430	NAD83(2011) / Colorado North (ftUS)
LD31771606.las	6430	NAD83(2011) / Colorado North (ftUS)
LD31801396.las	6430	NAD83(2011) / Colorado North (ftUS)
LD31801411.las	6430	NAD83(2011) / Colorado North (ftUS)
LD31801414.las	6430	NAD83(2011) / Colorado North (ftUS)
LD31801417.las	6430	NAD83(2011) / Colorado North (ftUS)
LD31801420.las	6430	NAD83(2011) / Colorado North (ftUS)
LD31801423.las	6430	NAD83(2011) / Colorado North (ftUS)

DPH-5 Report on Coordinate Reference System (Tiled Data)

- continued

File	EPSG Code	Coordinate Reference System
LD31801426.las	6430	NAD83(2011) / Colorado North (ftUS)
LD31801429.las	6430	NAD83(2011) / Colorado North (ftUS)
LD31801432.las	6430	NAD83(2011) / Colorado North (ftUS)
LD31801435.las	6430	NAD83(2011) / Colorado North (ftUS)
LD31801438.las	6430	NAD83(2011) / Colorado North (ftUS)
LD31801441.las	6430	NAD83(2011) / Colorado North (ftUS)
LD31801444.las	6430	NAD83(2011) / Colorado North (ftUS)
LD31801447.las	6430	NAD83(2011) / Colorado North (ftUS)
LD31801450.las	6430	NAD83(2011) / Colorado North (ftUS)
LD31801453.las	6430	NAD83(2011) / Colorado North (ftUS)
LD31801456.las	6430	NAD83(2011) / Colorado North (ftUS)
LD31801459.las	6430	NAD83(2011) / Colorado North (ftUS)
LD31801462.las	6430	NAD83(2011) / Colorado North (ftUS)
LD31801465.las	6430	NAD83(2011) / Colorado North (ftUS)
LD31801468.las	6430	NAD83(2011) / Colorado North (ftUS)
LD31801471.las	6430	NAD83(2011) / Colorado North (ftUS)
LD31801474.las	6430	NAD83(2011) / Colorado North (ftUS)
LD31801477.las	6430	NAD83(2011) / Colorado North (ftUS)
LD31801480.las	6430	NAD83(2011) / Colorado North (ftUS)
LD31801483.las	6430	NAD83(2011) / Colorado North (ftUS)
LD31801486.las	6430	NAD83(2011) / Colorado North (ftUS)
LD31801489.las	6430	NAD83(2011) / Colorado North (ftUS)
LD31801492.las	6430	NAD83(2011) / Colorado North (ftUS)
LD31801495.las	6430	NAD83(2011) / Colorado North (ftUS)
LD31801498.las	6430	NAD83(2011) / Colorado North (ftUS)
LD31801501.las	6430	NAD83(2011) / Colorado North (ftUS)
LD31801504.las	6430	NAD83(2011) / Colorado North (ftUS)
LD31801507.las	6430	NAD83(2011) / Colorado North (ftUS)
LD31801510.las	6430	NAD83(2011) / Colorado North (ftUS)
LD31801513.las	6430	NAD83(2011) / Colorado North (ftUS)
LD31801516.las	6430	NAD83(2011) / Colorado North (ftUS)
LD31801519.las	6430	NAD83(2011) / Colorado North (ftUS)

DPH-5 Report on Coordinate Reference System (Tiled Data)

- continued

File	EPSG Code	Coordinate Reference System
LD31801522.las	6430	NAD83(2011) / Colorado North (ftUS)
LD31801525.las	6430	NAD83(2011) / Colorado North (ftUS)
LD31801528.las	6430	NAD83(2011) / Colorado North (ftUS)
LD31801531.las	6430	NAD83(2011) / Colorado North (ftUS)
LD31801534.las	6430	NAD83(2011) / Colorado North (ftUS)
LD31801537.las	6430	NAD83(2011) / Colorado North (ftUS)
LD31801540.las	6430	NAD83(2011) / Colorado North (ftUS)
LD31801543.las	6430	NAD83(2011) / Colorado North (ftUS)
LD31801546.las	6430	NAD83(2011) / Colorado North (ftUS)
LD31801549.las	6430	NAD83(2011) / Colorado North (ftUS)
LD31801552.las	6430	NAD83(2011) / Colorado North (ftUS)
LD31801555.las	6430	NAD83(2011) / Colorado North (ftUS)
LD31801558.las	6430	NAD83(2011) / Colorado North (ftUS)
LD31801561.las	6430	NAD83(2011) / Colorado North (ftUS)
LD31801564.las	6430	NAD83(2011) / Colorado North (ftUS)
LD31801567.las	6430	NAD83(2011) / Colorado North (ftUS)
LD31801570.las	6430	NAD83(2011) / Colorado North (ftUS)
LD31801573.las	6430	NAD83(2011) / Colorado North (ftUS)
LD31801576.las	6430	NAD83(2011) / Colorado North (ftUS)
LD31801579.las	6430	NAD83(2011) / Colorado North (ftUS)
LD31801582.las	6430	NAD83(2011) / Colorado North (ftUS)
LD31801585.las	6430	NAD83(2011) / Colorado North (ftUS)
LD31801588.las	6430	NAD83(2011) / Colorado North (ftUS)
LD31801591.las	6430	NAD83(2011) / Colorado North (ftUS)
LD31801594.las	6430	NAD83(2011) / Colorado North (ftUS)
LD31801597.las	6430	NAD83(2011) / Colorado North (ftUS)
LD31801600.las	6430	NAD83(2011) / Colorado North (ftUS)
LD31801603.las	6430	NAD83(2011) / Colorado North (ftUS)
LD31801606.las	6430	NAD83(2011) / Colorado North (ftUS)
LD31831396.las	6430	NAD83(2011) / Colorado North (ftUS)
LD31831411.las	6430	NAD83(2011) / Colorado North (ftUS)
LD31831414.las	6430	NAD83(2011) / Colorado North (ftUS)

DPH-5 Report on Coordinate Reference System (Tiled Data)

- continued

File	EPSG Code	Coordinate Reference System
LD31831417.las	6430	NAD83(2011) / Colorado North (ftUS)
LD31831420.las	6430	NAD83(2011) / Colorado North (ftUS)
LD31831423.las	6430	NAD83(2011) / Colorado North (ftUS)
LD31831426.las	6430	NAD83(2011) / Colorado North (ftUS)
LD31831429.las	6430	NAD83(2011) / Colorado North (ftUS)
LD31831432.las	6430	NAD83(2011) / Colorado North (ftUS)
LD31831435.las	6430	NAD83(2011) / Colorado North (ftUS)
LD31831438.las	6430	NAD83(2011) / Colorado North (ftUS)
LD31831441.las	6430	NAD83(2011) / Colorado North (ftUS)
LD31831444.las	6430	NAD83(2011) / Colorado North (ftUS)
LD31831447.las	6430	NAD83(2011) / Colorado North (ftUS)
LD31831450.las	6430	NAD83(2011) / Colorado North (ftUS)
LD31831453.las	6430	NAD83(2011) / Colorado North (ftUS)
LD31831456.las	6430	NAD83(2011) / Colorado North (ftUS)
LD31831459.las	6430	NAD83(2011) / Colorado North (ftUS)
LD31831462.las	6430	NAD83(2011) / Colorado North (ftUS)
LD31831465.las	6430	NAD83(2011) / Colorado North (ftUS)
LD31831468.las	6430	NAD83(2011) / Colorado North (ftUS)
LD31831471.las	6430	NAD83(2011) / Colorado North (ftUS)
LD31831474.las	6430	NAD83(2011) / Colorado North (ftUS)
LD31831477.las	6430	NAD83(2011) / Colorado North (ftUS)
LD31831480.las	6430	NAD83(2011) / Colorado North (ftUS)
LD31831483.las	6430	NAD83(2011) / Colorado North (ftUS)
LD31831486.las	6430	NAD83(2011) / Colorado North (ftUS)
LD31831489.las	6430	NAD83(2011) / Colorado North (ftUS)
LD31831492.las	6430	NAD83(2011) / Colorado North (ftUS)
LD31831495.las	6430	NAD83(2011) / Colorado North (ftUS)
LD31831498.las	6430	NAD83(2011) / Colorado North (ftUS)
LD31831501.las	6430	NAD83(2011) / Colorado North (ftUS)
LD31831504.las	6430	NAD83(2011) / Colorado North (ftUS)
LD31831507.las	6430	NAD83(2011) / Colorado North (ftUS)
LD31831510.las	6430	NAD83(2011) / Colorado North (ftUS)

DPH-5 Report on Coordinate Reference System (Tiled Data)

- continued

File	EPSG Code	Coordinate Reference System
LD31831513.las	6430	NAD83(2011) / Colorado North (ftUS)
LD31831516.las	6430	NAD83(2011) / Colorado North (ftUS)
LD31831519.las	6430	NAD83(2011) / Colorado North (ftUS)
LD31831522.las	6430	NAD83(2011) / Colorado North (ftUS)
LD31831525.las	6430	NAD83(2011) / Colorado North (ftUS)
LD31831528.las	6430	NAD83(2011) / Colorado North (ftUS)
LD31831531.las	6430	NAD83(2011) / Colorado North (ftUS)
LD31831534.las	6430	NAD83(2011) / Colorado North (ftUS)
LD31831537.las	6430	NAD83(2011) / Colorado North (ftUS)
LD31831540.las	6430	NAD83(2011) / Colorado North (ftUS)
LD31831543.las	6430	NAD83(2011) / Colorado North (ftUS)
LD31831546.las	6430	NAD83(2011) / Colorado North (ftUS)
LD31831549.las	6430	NAD83(2011) / Colorado North (ftUS)
LD31831552.las	6430	NAD83(2011) / Colorado North (ftUS)
LD31831555.las	6430	NAD83(2011) / Colorado North (ftUS)
LD31831558.las	6430	NAD83(2011) / Colorado North (ftUS)
LD31831561.las	6430	NAD83(2011) / Colorado North (ftUS)
LD31831564.las	6430	NAD83(2011) / Colorado North (ftUS)
LD31831567.las	6430	NAD83(2011) / Colorado North (ftUS)
LD31831570.las	6430	NAD83(2011) / Colorado North (ftUS)
LD31831573.las	6430	NAD83(2011) / Colorado North (ftUS)
LD31831576.las	6430	NAD83(2011) / Colorado North (ftUS)
LD31831579.las	6430	NAD83(2011) / Colorado North (ftUS)
LD31831582.las	6430	NAD83(2011) / Colorado North (ftUS)
LD31831585.las	6430	NAD83(2011) / Colorado North (ftUS)
LD31831588.las	6430	NAD83(2011) / Colorado North (ftUS)
LD31831591.las	6430	NAD83(2011) / Colorado North (ftUS)
LD31831594.las	6430	NAD83(2011) / Colorado North (ftUS)
LD31831597.las	6430	NAD83(2011) / Colorado North (ftUS)
LD31831600.las	6430	NAD83(2011) / Colorado North (ftUS)
LD31831603.las	6430	NAD83(2011) / Colorado North (ftUS)
LD31831606.las	6430	NAD83(2011) / Colorado North (ftUS)

DPH-5 Report on Coordinate Reference System (Tiled Data)

- continued

File	EPSG Code	Coordinate Reference System
LD31861396.las	6430	NAD83(2011) / Colorado North (ftUS)
LD31861411.las	6430	NAD83(2011) / Colorado North (ftUS)
LD31861414.las	6430	NAD83(2011) / Colorado North (ftUS)
LD31861417.las	6430	NAD83(2011) / Colorado North (ftUS)
LD31861420.las	6430	NAD83(2011) / Colorado North (ftUS)
LD31861423.las	6430	NAD83(2011) / Colorado North (ftUS)
LD31861426.las	6430	NAD83(2011) / Colorado North (ftUS)
LD31861429.las	6430	NAD83(2011) / Colorado North (ftUS)
LD31861432.las	6430	NAD83(2011) / Colorado North (ftUS)
LD31861435.las	6430	NAD83(2011) / Colorado North (ftUS)
LD31861438.las	6430	NAD83(2011) / Colorado North (ftUS)
LD31861441.las	6430	NAD83(2011) / Colorado North (ftUS)
LD31861444.las	6430	NAD83(2011) / Colorado North (ftUS)
LD31861447.las	6430	NAD83(2011) / Colorado North (ftUS)
LD31861450.las	6430	NAD83(2011) / Colorado North (ftUS)
LD31861453.las	6430	NAD83(2011) / Colorado North (ftUS)
LD31861456.las	6430	NAD83(2011) / Colorado North (ftUS)
LD31861459.las	6430	NAD83(2011) / Colorado North (ftUS)
LD31861462.las	6430	NAD83(2011) / Colorado North (ftUS)
LD31861465.las	6430	NAD83(2011) / Colorado North (ftUS)
LD31861468.las	6430	NAD83(2011) / Colorado North (ftUS)
LD31861471.las	6430	NAD83(2011) / Colorado North (ftUS)
LD31861474.las	6430	NAD83(2011) / Colorado North (ftUS)
LD31861477.las	6430	NAD83(2011) / Colorado North (ftUS)
LD31861480.las	6430	NAD83(2011) / Colorado North (ftUS)
LD31861483.las	6430	NAD83(2011) / Colorado North (ftUS)
LD31861486.las	6430	NAD83(2011) / Colorado North (ftUS)
LD31861489.las	6430	NAD83(2011) / Colorado North (ftUS)
LD31861492.las	6430	NAD83(2011) / Colorado North (ftUS)
LD31861495.las	6430	NAD83(2011) / Colorado North (ftUS)
LD31861498.las	6430	NAD83(2011) / Colorado North (ftUS)
LD31861501.las	6430	NAD83(2011) / Colorado North (ftUS)

DPH-5 Report on Coordinate Reference System (Tiled Data) - continued

File	EPSG Code	Coordinate Reference System
LD31861504.las	6430	NAD83(2011) / Colorado North (ftUS)
LD31861507.las	6430	NAD83(2011) / Colorado North (ftUS)
LD31861510.las	6430	NAD83(2011) / Colorado North (ftUS)
LD31861513.las	6430	NAD83(2011) / Colorado North (ftUS)
LD31861516.las	6430	NAD83(2011) / Colorado North (ftUS)
LD31861519.las	6430	NAD83(2011) / Colorado North (ftUS)
LD31861522.las	6430	NAD83(2011) / Colorado North (ftUS)
LD31861525.las	6430	NAD83(2011) / Colorado North (ftUS)
LD31861528.las	6430	NAD83(2011) / Colorado North (ftUS)
LD31861531.las	6430	NAD83(2011) / Colorado North (ftUS)
LD31861534.las	6430	NAD83(2011) / Colorado North (ftUS)
LD31861537.las	6430	NAD83(2011) / Colorado North (ftUS)
LD31861540.las	6430	NAD83(2011) / Colorado North (ftUS)
LD31861543.las	6430	NAD83(2011) / Colorado North (ftUS)
LD31861546.las	6430	NAD83(2011) / Colorado North (ftUS)
LD31861549.las	6430	NAD83(2011) / Colorado North (ftUS)
LD31861552.las	6430	NAD83(2011) / Colorado North (ftUS)
LD31861555.las	6430	NAD83(2011) / Colorado North (ftUS)
LD31861558.las	6430	NAD83(2011) / Colorado North (ftUS)
LD31861561.las	6430	NAD83(2011) / Colorado North (ftUS)
LD31861564.las	6430	NAD83(2011) / Colorado North (ftUS)
LD31861567.las	6430	NAD83(2011) / Colorado North (ftUS)
LD31861570.las	6430	NAD83(2011) / Colorado North (ftUS)
LD31861573.las	6430	NAD83(2011) / Colorado North (ftUS)
LD31861576.las	6430	NAD83(2011) / Colorado North (ftUS)
LD31861579.las	6430	NAD83(2011) / Colorado North (ftUS)
LD31861582.las	6430	NAD83(2011) / Colorado North (ftUS)
LD31861585.las	6430	NAD83(2011) / Colorado North (ftUS)
LD31861588.las	6430	NAD83(2011) / Colorado North (ftUS)
LD31861591.las	6430	NAD83(2011) / Colorado North (ftUS)
LD31861594.las	6430	NAD83(2011) / Colorado North (ftUS)
LD31861597.las	6430	NAD83(2011) / Colorado North (ftUS)

DPH-5 Report on Coordinate Reference System (Tiled Data)

- continued

File	EPSG Code	Coordinate Reference System
LD31861600.las	6430	NAD83(2011) / Colorado North (ftUS)
LD31861603.las	6430	NAD83(2011) / Colorado North (ftUS)
LD31861606.las	6430	NAD83(2011) / Colorado North (ftUS)
LD31891396.las	6430	NAD83(2011) / Colorado North (ftUS)
LD31891411.las	6430	NAD83(2011) / Colorado North (ftUS)
LD31891414.las	6430	NAD83(2011) / Colorado North (ftUS)
LD31891417.las	6430	NAD83(2011) / Colorado North (ftUS)
LD31891420.las	6430	NAD83(2011) / Colorado North (ftUS)
LD31891423.las	6430	NAD83(2011) / Colorado North (ftUS)
LD31891426.las	6430	NAD83(2011) / Colorado North (ftUS)
LD31891429.las	6430	NAD83(2011) / Colorado North (ftUS)
LD31891432.las	6430	NAD83(2011) / Colorado North (ftUS)
LD31891435.las	6430	NAD83(2011) / Colorado North (ftUS)
LD31891438.las	6430	NAD83(2011) / Colorado North (ftUS)
LD31891441.las	6430	NAD83(2011) / Colorado North (ftUS)
LD31891444.las	6430	NAD83(2011) / Colorado North (ftUS)
LD31891447.las	6430	NAD83(2011) / Colorado North (ftUS)
LD31891450.las	6430	NAD83(2011) / Colorado North (ftUS)
LD31891453.las	6430	NAD83(2011) / Colorado North (ftUS)
LD31891456.las	6430	NAD83(2011) / Colorado North (ftUS)
LD31891459.las	6430	NAD83(2011) / Colorado North (ftUS)
LD31891462.las	6430	NAD83(2011) / Colorado North (ftUS)
LD31891465.las	6430	NAD83(2011) / Colorado North (ftUS)
LD31891468.las	6430	NAD83(2011) / Colorado North (ftUS)
LD31891471.las	6430	NAD83(2011) / Colorado North (ftUS)
LD31891474.las	6430	NAD83(2011) / Colorado North (ftUS)
LD31891477.las	6430	NAD83(2011) / Colorado North (ftUS)
LD31891480.las	6430	NAD83(2011) / Colorado North (ftUS)
LD31891483.las	6430	NAD83(2011) / Colorado North (ftUS)
LD31891486.las	6430	NAD83(2011) / Colorado North (ftUS)
LD31891489.las	6430	NAD83(2011) / Colorado North (ftUS)
LD31891492.las	6430	NAD83(2011) / Colorado North (ftUS)

DPH-5 Report on Coordinate Reference System (Tiled Data) - continued

File	EPSG Code	Coordinate Reference System
LD31891495.las	6430	NAD83(2011) / Colorado North (ftUS)
LD31891498.las	6430	NAD83(2011) / Colorado North (ftUS)
LD31891501.las	6430	NAD83(2011) / Colorado North (ftUS)
LD31891504.las	6430	NAD83(2011) / Colorado North (ftUS)
LD31891507.las	6430	NAD83(2011) / Colorado North (ftUS)
LD31891510.las	6430	NAD83(2011) / Colorado North (ftUS)
LD31891513.las	6430	NAD83(2011) / Colorado North (ftUS)
LD31891516.las	6430	NAD83(2011) / Colorado North (ftUS)
LD31891519.las	6430	NAD83(2011) / Colorado North (ftUS)
LD31891522.las	6430	NAD83(2011) / Colorado North (ftUS)
LD31891525.las	6430	NAD83(2011) / Colorado North (ftUS)
LD31891528.las	6430	NAD83(2011) / Colorado North (ftUS)
LD31891531.las	6430	NAD83(2011) / Colorado North (ftUS)
LD31891534.las	6430	NAD83(2011) / Colorado North (ftUS)
LD31891537.las	6430	NAD83(2011) / Colorado North (ftUS)
LD31891540.las	6430	NAD83(2011) / Colorado North (ftUS)
LD31891543.las	6430	NAD83(2011) / Colorado North (ftUS)
LD31891546.las	6430	NAD83(2011) / Colorado North (ftUS)
LD31891549.las	6430	NAD83(2011) / Colorado North (ftUS)
LD31891552.las	6430	NAD83(2011) / Colorado North (ftUS)
LD31891555.las	6430	NAD83(2011) / Colorado North (ftUS)
LD31891558.las	6430	NAD83(2011) / Colorado North (ftUS)
LD31891561.las	6430	NAD83(2011) / Colorado North (ftUS)
LD31891564.las	6430	NAD83(2011) / Colorado North (ftUS)
LD31891567.las	6430	NAD83(2011) / Colorado North (ftUS)
LD31891570.las	6430	NAD83(2011) / Colorado North (ftUS)
LD31891573.las	6430	NAD83(2011) / Colorado North (ftUS)
LD31891576.las	6430	NAD83(2011) / Colorado North (ftUS)
LD31891579.las	6430	NAD83(2011) / Colorado North (ftUS)
LD31891582.las	6430	NAD83(2011) / Colorado North (ftUS)
LD31891585.las	6430	NAD83(2011) / Colorado North (ftUS)
LD31891588.las	6430	NAD83(2011) / Colorado North (ftUS)

DPH-5 Report on Coordinate Reference System (Tiled Data)

- continued

File	EPSG Code	Coordinate Reference System
LD31891591.las	6430	NAD83(2011) / Colorado North (ftUS)
LD31891594.las	6430	NAD83(2011) / Colorado North (ftUS)
LD31891597.las	6430	NAD83(2011) / Colorado North (ftUS)
LD31891600.las	6430	NAD83(2011) / Colorado North (ftUS)
LD31891603.las	6430	NAD83(2011) / Colorado North (ftUS)
LD31891606.las	6430	NAD83(2011) / Colorado North (ftUS)
LD31921396.las	6430	NAD83(2011) / Colorado North (ftUS)
LD31921399.las	6430	NAD83(2011) / Colorado North (ftUS)
LD31921408.las	6430	NAD83(2011) / Colorado North (ftUS)
LD31921411.las	6430	NAD83(2011) / Colorado North (ftUS)
LD31921414.las	6430	NAD83(2011) / Colorado North (ftUS)
LD31921417.las	6430	NAD83(2011) / Colorado North (ftUS)
LD31921420.las	6430	NAD83(2011) / Colorado North (ftUS)
LD31921423.las	6430	NAD83(2011) / Colorado North (ftUS)
LD31921426.las	6430	NAD83(2011) / Colorado North (ftUS)
LD31921429.las	6430	NAD83(2011) / Colorado North (ftUS)
LD31921432.las	6430	NAD83(2011) / Colorado North (ftUS)
LD31921435.las	6430	NAD83(2011) / Colorado North (ftUS)
LD31921438.las	6430	NAD83(2011) / Colorado North (ftUS)
LD31921441.las	6430	NAD83(2011) / Colorado North (ftUS)
LD31921444.las	6430	NAD83(2011) / Colorado North (ftUS)
LD31921447.las	6430	NAD83(2011) / Colorado North (ftUS)
LD31921450.las	6430	NAD83(2011) / Colorado North (ftUS)
LD31921453.las	6430	NAD83(2011) / Colorado North (ftUS)
LD31921456.las	6430	NAD83(2011) / Colorado North (ftUS)
LD31921459.las	6430	NAD83(2011) / Colorado North (ftUS)
LD31921462.las	6430	NAD83(2011) / Colorado North (ftUS)
LD31921465.las	6430	NAD83(2011) / Colorado North (ftUS)
LD31921468.las	6430	NAD83(2011) / Colorado North (ftUS)
LD31921471.las	6430	NAD83(2011) / Colorado North (ftUS)
LD31921474.las	6430	NAD83(2011) / Colorado North (ftUS)
LD31921477.las	6430	NAD83(2011) / Colorado North (ftUS)

DPH-5 Report on Coordinate Reference System (Tiled Data)

- continued

File	EPSG Code	Coordinate Reference System
LD31921480.las	6430	NAD83(2011) / Colorado North (ftUS)
LD31921483.las	6430	NAD83(2011) / Colorado North (ftUS)
LD31921486.las	6430	NAD83(2011) / Colorado North (ftUS)
LD31921489.las	6430	NAD83(2011) / Colorado North (ftUS)
LD31921492.las	6430	NAD83(2011) / Colorado North (ftUS)
LD31921495.las	6430	NAD83(2011) / Colorado North (ftUS)
LD31921498.las	6430	NAD83(2011) / Colorado North (ftUS)
LD31921501.las	6430	NAD83(2011) / Colorado North (ftUS)
LD31921504.las	6430	NAD83(2011) / Colorado North (ftUS)
LD31921507.las	6430	NAD83(2011) / Colorado North (ftUS)
LD31921510.las	6430	NAD83(2011) / Colorado North (ftUS)
LD31921513.las	6430	NAD83(2011) / Colorado North (ftUS)
LD31921516.las	6430	NAD83(2011) / Colorado North (ftUS)
LD31921519.las	6430	NAD83(2011) / Colorado North (ftUS)
LD31921522.las	6430	NAD83(2011) / Colorado North (ftUS)
LD31921525.las	6430	NAD83(2011) / Colorado North (ftUS)
LD31921528.las	6430	NAD83(2011) / Colorado North (ftUS)
LD31921531.las	6430	NAD83(2011) / Colorado North (ftUS)
LD31921534.las	6430	NAD83(2011) / Colorado North (ftUS)
LD31921537.las	6430	NAD83(2011) / Colorado North (ftUS)
LD31921540.las	6430	NAD83(2011) / Colorado North (ftUS)
LD31921543.las	6430	NAD83(2011) / Colorado North (ftUS)
LD31921546.las	6430	NAD83(2011) / Colorado North (ftUS)
LD31921549.las	6430	NAD83(2011) / Colorado North (ftUS)
LD31921552.las	6430	NAD83(2011) / Colorado North (ftUS)
LD31921555.las	6430	NAD83(2011) / Colorado North (ftUS)
LD31921558.las	6430	NAD83(2011) / Colorado North (ftUS)
LD31921561.las	6430	NAD83(2011) / Colorado North (ftUS)
LD31921564.las	6430	NAD83(2011) / Colorado North (ftUS)
LD31921567.las	6430	NAD83(2011) / Colorado North (ftUS)
LD31921570.las	6430	NAD83(2011) / Colorado North (ftUS)
LD31921573.las	6430	NAD83(2011) / Colorado North (ftUS)

DPH-5 Report on Coordinate Reference System (Tiled Data)

- continued

File	EPSG Code	Coordinate Reference System
LD31921576.las	6430	NAD83(2011) / Colorado North (ftUS)
LD31921579.las	6430	NAD83(2011) / Colorado North (ftUS)
LD31921582.las	6430	NAD83(2011) / Colorado North (ftUS)
LD31921585.las	6430	NAD83(2011) / Colorado North (ftUS)
LD31921588.las	6430	NAD83(2011) / Colorado North (ftUS)
LD31921591.las	6430	NAD83(2011) / Colorado North (ftUS)
LD31921594.las	6430	NAD83(2011) / Colorado North (ftUS)
LD31921597.las	6430	NAD83(2011) / Colorado North (ftUS)
LD31921600.las	6430	NAD83(2011) / Colorado North (ftUS)
LD31921603.las	6430	NAD83(2011) / Colorado North (ftUS)
LD31921606.las	6430	NAD83(2011) / Colorado North (ftUS)
LD31951408.las	6430	NAD83(2011) / Colorado North (ftUS)
LD31951411.las	6430	NAD83(2011) / Colorado North (ftUS)
LD31951414.las	6430	NAD83(2011) / Colorado North (ftUS)
LD31951417.las	6430	NAD83(2011) / Colorado North (ftUS)
LD31951420.las	6430	NAD83(2011) / Colorado North (ftUS)
LD31951423.las	6430	NAD83(2011) / Colorado North (ftUS)
LD31951426.las	6430	NAD83(2011) / Colorado North (ftUS)
LD31951429.las	6430	NAD83(2011) / Colorado North (ftUS)
LD31951432.las	6430	NAD83(2011) / Colorado North (ftUS)
LD31951435.las	6430	NAD83(2011) / Colorado North (ftUS)
LD31951438.las	6430	NAD83(2011) / Colorado North (ftUS)
LD31951441.las	6430	NAD83(2011) / Colorado North (ftUS)
LD31951444.las	6430	NAD83(2011) / Colorado North (ftUS)
LD31951447.las	6430	NAD83(2011) / Colorado North (ftUS)
LD31951450.las	6430	NAD83(2011) / Colorado North (ftUS)
LD31951453.las	6430	NAD83(2011) / Colorado North (ftUS)
LD31951456.las	6430	NAD83(2011) / Colorado North (ftUS)
LD31951459.las	6430	NAD83(2011) / Colorado North (ftUS)
LD31951462.las	6430	NAD83(2011) / Colorado North (ftUS)
LD31951465.las	6430	NAD83(2011) / Colorado North (ftUS)
LD31951468.las	6430	NAD83(2011) / Colorado North (ftUS)

DPH-5 Report on Coordinate Reference System (Tiled Data) - continued

File	EPSG Code	Coordinate Reference System
LD31951471.las	6430	NAD83(2011) / Colorado North (ftUS)
LD31951474.las	6430	NAD83(2011) / Colorado North (ftUS)
LD31951477.las	6430	NAD83(2011) / Colorado North (ftUS)
LD31951480.las	6430	NAD83(2011) / Colorado North (ftUS)
LD31951483.las	6430	NAD83(2011) / Colorado North (ftUS)
LD31951486.las	6430	NAD83(2011) / Colorado North (ftUS)
LD31951489.las	6430	NAD83(2011) / Colorado North (ftUS)
LD31951492.las	6430	NAD83(2011) / Colorado North (ftUS)
LD31951495.las	6430	NAD83(2011) / Colorado North (ftUS)
LD31951498.las	6430	NAD83(2011) / Colorado North (ftUS)
LD31951501.las	6430	NAD83(2011) / Colorado North (ftUS)
LD31951504.las	6430	NAD83(2011) / Colorado North (ftUS)
LD31951507.las	6430	NAD83(2011) / Colorado North (ftUS)
LD31951510.las	6430	NAD83(2011) / Colorado North (ftUS)
LD31951513.las	6430	NAD83(2011) / Colorado North (ftUS)
LD31951516.las	6430	NAD83(2011) / Colorado North (ftUS)
LD31951519.las	6430	NAD83(2011) / Colorado North (ftUS)
LD31951522.las	6430	NAD83(2011) / Colorado North (ftUS)
LD31951525.las	6430	NAD83(2011) / Colorado North (ftUS)
LD31951528.las	6430	NAD83(2011) / Colorado North (ftUS)
LD31951531.las	6430	NAD83(2011) / Colorado North (ftUS)
LD31951534.las	6430	NAD83(2011) / Colorado North (ftUS)
LD31951537.las	6430	NAD83(2011) / Colorado North (ftUS)
LD31951540.las	6430	NAD83(2011) / Colorado North (ftUS)
LD31951543.las	6430	NAD83(2011) / Colorado North (ftUS)
LD31951546.las	6430	NAD83(2011) / Colorado North (ftUS)
LD31951549.las	6430	NAD83(2011) / Colorado North (ftUS)
LD31951552.las	6430	NAD83(2011) / Colorado North (ftUS)
LD31951555.las	6430	NAD83(2011) / Colorado North (ftUS)
LD31951558.las	6430	NAD83(2011) / Colorado North (ftUS)
LD31951561.las	6430	NAD83(2011) / Colorado North (ftUS)
LD31951564.las	6430	NAD83(2011) / Colorado North (ftUS)

DPH-5 Report on Coordinate Reference System (Tiled Data)

- continued

File	EPSG Code	Coordinate Reference System
LD31951567.las	6430	NAD83(2011) / Colorado North (ftUS)
LD31951570.las	6430	NAD83(2011) / Colorado North (ftUS)
LD31951573.las	6430	NAD83(2011) / Colorado North (ftUS)
LD31951576.las	6430	NAD83(2011) / Colorado North (ftUS)
LD31951579.las	6430	NAD83(2011) / Colorado North (ftUS)
LD31951582.las	6430	NAD83(2011) / Colorado North (ftUS)
LD31951585.las	6430	NAD83(2011) / Colorado North (ftUS)
LD31951588.las	6430	NAD83(2011) / Colorado North (ftUS)
LD31951591.las	6430	NAD83(2011) / Colorado North (ftUS)
LD31951594.las	6430	NAD83(2011) / Colorado North (ftUS)
LD31951597.las	6430	NAD83(2011) / Colorado North (ftUS)
LD31951600.las	6430	NAD83(2011) / Colorado North (ftUS)
LD31951603.las	6430	NAD83(2011) / Colorado North (ftUS)
LD31951606.las	6430	NAD83(2011) / Colorado North (ftUS)
LD31981408.las	6430	NAD83(2011) / Colorado North (ftUS)
LD31981411.las	6430	NAD83(2011) / Colorado North (ftUS)
LD31981414.las	6430	NAD83(2011) / Colorado North (ftUS)
LD31981417.las	6430	NAD83(2011) / Colorado North (ftUS)
LD31981420.las	6430	NAD83(2011) / Colorado North (ftUS)
LD31981423.las	6430	NAD83(2011) / Colorado North (ftUS)
LD31981426.las	6430	NAD83(2011) / Colorado North (ftUS)
LD31981429.las	6430	NAD83(2011) / Colorado North (ftUS)
LD31981432.las	6430	NAD83(2011) / Colorado North (ftUS)
LD31981435.las	6430	NAD83(2011) / Colorado North (ftUS)
LD31981438.las	6430	NAD83(2011) / Colorado North (ftUS)
LD31981441.las	6430	NAD83(2011) / Colorado North (ftUS)
LD31981444.las	6430	NAD83(2011) / Colorado North (ftUS)
LD31981447.las	6430	NAD83(2011) / Colorado North (ftUS)
LD31981450.las	6430	NAD83(2011) / Colorado North (ftUS)
LD31981453.las	6430	NAD83(2011) / Colorado North (ftUS)
LD31981456.las	6430	NAD83(2011) / Colorado North (ftUS)
LD31981459.las	6430	NAD83(2011) / Colorado North (ftUS)

DPH-5 Report on Coordinate Reference System (Tiled Data)

- continued

File	EPSG Code	Coordinate Reference System
LD31981462.las	6430	NAD83(2011) / Colorado North (ftUS)
LD31981465.las	6430	NAD83(2011) / Colorado North (ftUS)
LD31981468.las	6430	NAD83(2011) / Colorado North (ftUS)
LD31981471.las	6430	NAD83(2011) / Colorado North (ftUS)
LD31981474.las	6430	NAD83(2011) / Colorado North (ftUS)
LD31981477.las	6430	NAD83(2011) / Colorado North (ftUS)
LD31981480.las	6430	NAD83(2011) / Colorado North (ftUS)
LD31981483.las	6430	NAD83(2011) / Colorado North (ftUS)
LD31981486.las	6430	NAD83(2011) / Colorado North (ftUS)
LD31981489.las	6430	NAD83(2011) / Colorado North (ftUS)
LD31981492.las	6430	NAD83(2011) / Colorado North (ftUS)
LD31981495.las	6430	NAD83(2011) / Colorado North (ftUS)
LD31981498.las	6430	NAD83(2011) / Colorado North (ftUS)
LD31981501.las	6430	NAD83(2011) / Colorado North (ftUS)
LD31981504.las	6430	NAD83(2011) / Colorado North (ftUS)
LD31981507.las	6430	NAD83(2011) / Colorado North (ftUS)
LD31981510.las	6430	NAD83(2011) / Colorado North (ftUS)
LD31981513.las	6430	NAD83(2011) / Colorado North (ftUS)
LD31981516.las	6430	NAD83(2011) / Colorado North (ftUS)
LD31981519.las	6430	NAD83(2011) / Colorado North (ftUS)
LD31981522.las	6430	NAD83(2011) / Colorado North (ftUS)
LD31981525.las	6430	NAD83(2011) / Colorado North (ftUS)
LD31981528.las	6430	NAD83(2011) / Colorado North (ftUS)
LD31981531.las	6430	NAD83(2011) / Colorado North (ftUS)
LD31981534.las	6430	NAD83(2011) / Colorado North (ftUS)
LD31981537.las	6430	NAD83(2011) / Colorado North (ftUS)
LD31981540.las	6430	NAD83(2011) / Colorado North (ftUS)
LD31981543.las	6430	NAD83(2011) / Colorado North (ftUS)
LD31981546.las	6430	NAD83(2011) / Colorado North (ftUS)
LD31981549.las	6430	NAD83(2011) / Colorado North (ftUS)
LD31981552.las	6430	NAD83(2011) / Colorado North (ftUS)
LD31981555.las	6430	NAD83(2011) / Colorado North (ftUS)

DPH-5 Report on Coordinate Reference System (Tiled Data)

- continued

File	EPSG Code	Coordinate Reference System
LD31981558.las	6430	NAD83(2011) / Colorado North (ftUS)
LD31981561.las	6430	NAD83(2011) / Colorado North (ftUS)
LD31981564.las	6430	NAD83(2011) / Colorado North (ftUS)
LD31981567.las	6430	NAD83(2011) / Colorado North (ftUS)
LD31981570.las	6430	NAD83(2011) / Colorado North (ftUS)
LD31981573.las	6430	NAD83(2011) / Colorado North (ftUS)
LD31981576.las	6430	NAD83(2011) / Colorado North (ftUS)
LD31981579.las	6430	NAD83(2011) / Colorado North (ftUS)
LD31981582.las	6430	NAD83(2011) / Colorado North (ftUS)
LD31981585.las	6430	NAD83(2011) / Colorado North (ftUS)
LD31981588.las	6430	NAD83(2011) / Colorado North (ftUS)
LD31981591.las	6430	NAD83(2011) / Colorado North (ftUS)
LD31981594.las	6430	NAD83(2011) / Colorado North (ftUS)
LD31981597.las	6430	NAD83(2011) / Colorado North (ftUS)
LD31981600.las	6430	NAD83(2011) / Colorado North (ftUS)
LD31981603.las	6430	NAD83(2011) / Colorado North (ftUS)
LD31981606.las	6430	NAD83(2011) / Colorado North (ftUS)
LD32011396.las	6430	NAD83(2011) / Colorado North (ftUS)
LD32011411.las	6430	NAD83(2011) / Colorado North (ftUS)
LD32011414.las	6430	NAD83(2011) / Colorado North (ftUS)
LD32011417.las	6430	NAD83(2011) / Colorado North (ftUS)
LD32011420.las	6430	NAD83(2011) / Colorado North (ftUS)
LD32011423.las	6430	NAD83(2011) / Colorado North (ftUS)
LD32011426.las	6430	NAD83(2011) / Colorado North (ftUS)
LD32011429.las	6430	NAD83(2011) / Colorado North (ftUS)
LD32011432.las	6430	NAD83(2011) / Colorado North (ftUS)
LD32011435.las	6430	NAD83(2011) / Colorado North (ftUS)
LD32011438.las	6430	NAD83(2011) / Colorado North (ftUS)
LD32011441.las	6430	NAD83(2011) / Colorado North (ftUS)
LD32011444.las	6430	NAD83(2011) / Colorado North (ftUS)
LD32011447.las	6430	NAD83(2011) / Colorado North (ftUS)
LD32011450.las	6430	NAD83(2011) / Colorado North (ftUS)

DPH-5 Report on Coordinate Reference System (Tiled Data)

- continued

File	EPSG Code	Coordinate Reference System
LD32011453.las	6430	NAD83(2011) / Colorado North (ftUS)
LD32011456.las	6430	NAD83(2011) / Colorado North (ftUS)
LD32011459.las	6430	NAD83(2011) / Colorado North (ftUS)
LD32011462.las	6430	NAD83(2011) / Colorado North (ftUS)
LD32011465.las	6430	NAD83(2011) / Colorado North (ftUS)
LD32011468.las	6430	NAD83(2011) / Colorado North (ftUS)
LD32011471.las	6430	NAD83(2011) / Colorado North (ftUS)
LD32011474.las	6430	NAD83(2011) / Colorado North (ftUS)
LD32011477.las	6430	NAD83(2011) / Colorado North (ftUS)
LD32011480.las	6430	NAD83(2011) / Colorado North (ftUS)
LD32011483.las	6430	NAD83(2011) / Colorado North (ftUS)
LD32011486.las	6430	NAD83(2011) / Colorado North (ftUS)
LD32011489.las	6430	NAD83(2011) / Colorado North (ftUS)
LD32011492.las	6430	NAD83(2011) / Colorado North (ftUS)
LD32011495.las	6430	NAD83(2011) / Colorado North (ftUS)
LD32011498.las	6430	NAD83(2011) / Colorado North (ftUS)
LD32011501.las	6430	NAD83(2011) / Colorado North (ftUS)
LD32011504.las	6430	NAD83(2011) / Colorado North (ftUS)
LD32011507.las	6430	NAD83(2011) / Colorado North (ftUS)
LD32011510.las	6430	NAD83(2011) / Colorado North (ftUS)
LD32011513.las	6430	NAD83(2011) / Colorado North (ftUS)
LD32011516.las	6430	NAD83(2011) / Colorado North (ftUS)
LD32011519.las	6430	NAD83(2011) / Colorado North (ftUS)
LD32011522.las	6430	NAD83(2011) / Colorado North (ftUS)
LD32011525.las	6430	NAD83(2011) / Colorado North (ftUS)
LD32011528.las	6430	NAD83(2011) / Colorado North (ftUS)
LD32011531.las	6430	NAD83(2011) / Colorado North (ftUS)
LD32011534.las	6430	NAD83(2011) / Colorado North (ftUS)
LD32011537.las	6430	NAD83(2011) / Colorado North (ftUS)
LD32011540.las	6430	NAD83(2011) / Colorado North (ftUS)
LD32011543.las	6430	NAD83(2011) / Colorado North (ftUS)
LD32011546.las	6430	NAD83(2011) / Colorado North (ftUS)

DPH-5 Report on Coordinate Reference System (Tiled Data)

- continued

File	EPSG Code	Coordinate Reference System
LD32011549.las	6430	NAD83(2011) / Colorado North (ftUS)
LD32011552.las	6430	NAD83(2011) / Colorado North (ftUS)
LD32011555.las	6430	NAD83(2011) / Colorado North (ftUS)
LD32011558.las	6430	NAD83(2011) / Colorado North (ftUS)
LD32011561.las	6430	NAD83(2011) / Colorado North (ftUS)
LD32011564.las	6430	NAD83(2011) / Colorado North (ftUS)
LD32011567.las	6430	NAD83(2011) / Colorado North (ftUS)
LD32011570.las	6430	NAD83(2011) / Colorado North (ftUS)
LD32011573.las	6430	NAD83(2011) / Colorado North (ftUS)
LD32011576.las	6430	NAD83(2011) / Colorado North (ftUS)
LD32011579.las	6430	NAD83(2011) / Colorado North (ftUS)
LD32011582.las	6430	NAD83(2011) / Colorado North (ftUS)
LD32011585.las	6430	NAD83(2011) / Colorado North (ftUS)
LD32011588.las	6430	NAD83(2011) / Colorado North (ftUS)
LD32011591.las	6430	NAD83(2011) / Colorado North (ftUS)
LD32011594.las	6430	NAD83(2011) / Colorado North (ftUS)
LD32011597.las	6430	NAD83(2011) / Colorado North (ftUS)
LD32011600.las	6430	NAD83(2011) / Colorado North (ftUS)
LD32011603.las	6430	NAD83(2011) / Colorado North (ftUS)
LD32011606.las	6430	NAD83(2011) / Colorado North (ftUS)
LD32041396.las	6430	NAD83(2011) / Colorado North (ftUS)
LD32041399.las	6430	NAD83(2011) / Colorado North (ftUS)
LD32041411.las	6430	NAD83(2011) / Colorado North (ftUS)
LD32041414.las	6430	NAD83(2011) / Colorado North (ftUS)
LD32041417.las	6430	NAD83(2011) / Colorado North (ftUS)
LD32041420.las	6430	NAD83(2011) / Colorado North (ftUS)
LD32041423.las	6430	NAD83(2011) / Colorado North (ftUS)
LD32041426.las	6430	NAD83(2011) / Colorado North (ftUS)
LD32041429.las	6430	NAD83(2011) / Colorado North (ftUS)
LD32041432.las	6430	NAD83(2011) / Colorado North (ftUS)
LD32041435.las	6430	NAD83(2011) / Colorado North (ftUS)
LD32041438.las	6430	NAD83(2011) / Colorado North (ftUS)

DPH-5 Report on Coordinate Reference System (Tiled Data)

- continued

File	EPSG Code	Coordinate Reference System
LD32041441.las	6430	NAD83(2011) / Colorado North (ftUS)
LD32041444.las	6430	NAD83(2011) / Colorado North (ftUS)
LD32041447.las	6430	NAD83(2011) / Colorado North (ftUS)
LD32041450.las	6430	NAD83(2011) / Colorado North (ftUS)
LD32041453.las	6430	NAD83(2011) / Colorado North (ftUS)
LD32041456.las	6430	NAD83(2011) / Colorado North (ftUS)
LD32041459.las	6430	NAD83(2011) / Colorado North (ftUS)
LD32041462.las	6430	NAD83(2011) / Colorado North (ftUS)
LD32041465.las	6430	NAD83(2011) / Colorado North (ftUS)
LD32041468.las	6430	NAD83(2011) / Colorado North (ftUS)
LD32041471.las	6430	NAD83(2011) / Colorado North (ftUS)
LD32041474.las	6430	NAD83(2011) / Colorado North (ftUS)
LD32041477.las	6430	NAD83(2011) / Colorado North (ftUS)
LD32041480.las	6430	NAD83(2011) / Colorado North (ftUS)
LD32041483.las	6430	NAD83(2011) / Colorado North (ftUS)
LD32041486.las	6430	NAD83(2011) / Colorado North (ftUS)
LD32041489.las	6430	NAD83(2011) / Colorado North (ftUS)
LD32041492.las	6430	NAD83(2011) / Colorado North (ftUS)
LD32041495.las	6430	NAD83(2011) / Colorado North (ftUS)
LD32041498.las	6430	NAD83(2011) / Colorado North (ftUS)
LD32041501.las	6430	NAD83(2011) / Colorado North (ftUS)
LD32041504.las	6430	NAD83(2011) / Colorado North (ftUS)
LD32041507.las	6430	NAD83(2011) / Colorado North (ftUS)
LD32041510.las	6430	NAD83(2011) / Colorado North (ftUS)
LD32041513.las	6430	NAD83(2011) / Colorado North (ftUS)
LD32041516.las	6430	NAD83(2011) / Colorado North (ftUS)
LD32041519.las	6430	NAD83(2011) / Colorado North (ftUS)
LD32041522.las	6430	NAD83(2011) / Colorado North (ftUS)
LD32041525.las	6430	NAD83(2011) / Colorado North (ftUS)
LD32041528.las	6430	NAD83(2011) / Colorado North (ftUS)
LD32041531.las	6430	NAD83(2011) / Colorado North (ftUS)
LD32041534.las	6430	NAD83(2011) / Colorado North (ftUS)

DPH-5 Report on Coordinate Reference System (Tiled Data)

- continued

File	EPSG Code	Coordinate Reference System
LD32041537.las	6430	NAD83(2011) / Colorado North (ftUS)
LD32041540.las	6430	NAD83(2011) / Colorado North (ftUS)
LD32041543.las	6430	NAD83(2011) / Colorado North (ftUS)
LD32041546.las	6430	NAD83(2011) / Colorado North (ftUS)
LD32041549.las	6430	NAD83(2011) / Colorado North (ftUS)
LD32041552.las	6430	NAD83(2011) / Colorado North (ftUS)
LD32041555.las	6430	NAD83(2011) / Colorado North (ftUS)
LD32041558.las	6430	NAD83(2011) / Colorado North (ftUS)
LD32041561.las	6430	NAD83(2011) / Colorado North (ftUS)
LD32041564.las	6430	NAD83(2011) / Colorado North (ftUS)
LD32041567.las	6430	NAD83(2011) / Colorado North (ftUS)
LD32041570.las	6430	NAD83(2011) / Colorado North (ftUS)
LD32041573.las	6430	NAD83(2011) / Colorado North (ftUS)
LD32041576.las	6430	NAD83(2011) / Colorado North (ftUS)
LD32041579.las	6430	NAD83(2011) / Colorado North (ftUS)
LD32041582.las	6430	NAD83(2011) / Colorado North (ftUS)
LD32041585.las	6430	NAD83(2011) / Colorado North (ftUS)
LD32041588.las	6430	NAD83(2011) / Colorado North (ftUS)
LD32041591.las	6430	NAD83(2011) / Colorado North (ftUS)
LD32041594.las	6430	NAD83(2011) / Colorado North (ftUS)
LD32041597.las	6430	NAD83(2011) / Colorado North (ftUS)
LD32041600.las	6430	NAD83(2011) / Colorado North (ftUS)
LD32041603.las	6430	NAD83(2011) / Colorado North (ftUS)
LD32041606.las	6430	NAD83(2011) / Colorado North (ftUS)
LD32071396.las	6430	NAD83(2011) / Colorado North (ftUS)
LD32071411.las	6430	NAD83(2011) / Colorado North (ftUS)
LD32071414.las	6430	NAD83(2011) / Colorado North (ftUS)
LD32071417.las	6430	NAD83(2011) / Colorado North (ftUS)
LD32071420.las	6430	NAD83(2011) / Colorado North (ftUS)
LD32071423.las	6430	NAD83(2011) / Colorado North (ftUS)
LD32071426.las	6430	NAD83(2011) / Colorado North (ftUS)
LD32071429.las	6430	NAD83(2011) / Colorado North (ftUS)

DPH-5 Report on Coordinate Reference System (Tiled Data)

- continued

File	EPSG Code	Coordinate Reference System
LD32071432.las	6430	NAD83(2011) / Colorado North (ftUS)
LD32071435.las	6430	NAD83(2011) / Colorado North (ftUS)
LD32071438.las	6430	NAD83(2011) / Colorado North (ftUS)
LD32071441.las	6430	NAD83(2011) / Colorado North (ftUS)
LD32071444.las	6430	NAD83(2011) / Colorado North (ftUS)
LD32071447.las	6430	NAD83(2011) / Colorado North (ftUS)
LD32071450.las	6430	NAD83(2011) / Colorado North (ftUS)
LD32071453.las	6430	NAD83(2011) / Colorado North (ftUS)
LD32071456.las	6430	NAD83(2011) / Colorado North (ftUS)
LD32071459.las	6430	NAD83(2011) / Colorado North (ftUS)
LD32071462.las	6430	NAD83(2011) / Colorado North (ftUS)
LD32071465.las	6430	NAD83(2011) / Colorado North (ftUS)
LD32071468.las	6430	NAD83(2011) / Colorado North (ftUS)
LD32071471.las	6430	NAD83(2011) / Colorado North (ftUS)
LD32071474.las	6430	NAD83(2011) / Colorado North (ftUS)
LD32071477.las	6430	NAD83(2011) / Colorado North (ftUS)
LD32071480.las	6430	NAD83(2011) / Colorado North (ftUS)
LD32071483.las	6430	NAD83(2011) / Colorado North (ftUS)
LD32071486.las	6430	NAD83(2011) / Colorado North (ftUS)
LD32071489.las	6430	NAD83(2011) / Colorado North (ftUS)
LD32071492.las	6430	NAD83(2011) / Colorado North (ftUS)
LD32071495.las	6430	NAD83(2011) / Colorado North (ftUS)
LD32071498.las	6430	NAD83(2011) / Colorado North (ftUS)
LD32071501.las	6430	NAD83(2011) / Colorado North (ftUS)
LD32071504.las	6430	NAD83(2011) / Colorado North (ftUS)
LD32071507.las	6430	NAD83(2011) / Colorado North (ftUS)
LD32071510.las	6430	NAD83(2011) / Colorado North (ftUS)
LD32071513.las	6430	NAD83(2011) / Colorado North (ftUS)
LD32071516.las	6430	NAD83(2011) / Colorado North (ftUS)
LD32071519.las	6430	NAD83(2011) / Colorado North (ftUS)
LD32071522.las	6430	NAD83(2011) / Colorado North (ftUS)
LD32071525.las	6430	NAD83(2011) / Colorado North (ftUS)

DPH-5 Report on Coordinate Reference System (Tiled Data)

- continued

File	EPSG Code	Coordinate Reference System
LD32071528.las	6430	NAD83(2011) / Colorado North (ftUS)
LD32071531.las	6430	NAD83(2011) / Colorado North (ftUS)
LD32071534.las	6430	NAD83(2011) / Colorado North (ftUS)
LD32071537.las	6430	NAD83(2011) / Colorado North (ftUS)
LD32071540.las	6430	NAD83(2011) / Colorado North (ftUS)
LD32071543.las	6430	NAD83(2011) / Colorado North (ftUS)
LD32071546.las	6430	NAD83(2011) / Colorado North (ftUS)
LD32071549.las	6430	NAD83(2011) / Colorado North (ftUS)
LD32071552.las	6430	NAD83(2011) / Colorado North (ftUS)
LD32071555.las	6430	NAD83(2011) / Colorado North (ftUS)
LD32071558.las	6430	NAD83(2011) / Colorado North (ftUS)
LD32071561.las	6430	NAD83(2011) / Colorado North (ftUS)
LD32071564.las	6430	NAD83(2011) / Colorado North (ftUS)
LD32071567.las	6430	NAD83(2011) / Colorado North (ftUS)
LD32071570.las	6430	NAD83(2011) / Colorado North (ftUS)
LD32071573.las	6430	NAD83(2011) / Colorado North (ftUS)
LD32071576.las	6430	NAD83(2011) / Colorado North (ftUS)
LD32071579.las	6430	NAD83(2011) / Colorado North (ftUS)
LD32071582.las	6430	NAD83(2011) / Colorado North (ftUS)
LD32071585.las	6430	NAD83(2011) / Colorado North (ftUS)
LD32071588.las	6430	NAD83(2011) / Colorado North (ftUS)
LD32071591.las	6430	NAD83(2011) / Colorado North (ftUS)
LD32071594.las	6430	NAD83(2011) / Colorado North (ftUS)
LD32071597.las	6430	NAD83(2011) / Colorado North (ftUS)
LD32071600.las	6430	NAD83(2011) / Colorado North (ftUS)
LD32071603.las	6430	NAD83(2011) / Colorado North (ftUS)
LD32071606.las	6430	NAD83(2011) / Colorado North (ftUS)
LD32101396.las	6430	NAD83(2011) / Colorado North (ftUS)
LD32101411.las	6430	NAD83(2011) / Colorado North (ftUS)
LD32101414.las	6430	NAD83(2011) / Colorado North (ftUS)
LD32101417.las	6430	NAD83(2011) / Colorado North (ftUS)
LD32101420.las	6430	NAD83(2011) / Colorado North (ftUS)

DPH-5 Report on Coordinate Reference System (Tiled Data)

- continued

File	EPSG Code	Coordinate Reference System
LD32101423.las	6430	NAD83(2011) / Colorado North (ftUS)
LD32101426.las	6430	NAD83(2011) / Colorado North (ftUS)
LD32101429.las	6430	NAD83(2011) / Colorado North (ftUS)
LD32101432.las	6430	NAD83(2011) / Colorado North (ftUS)
LD32101435.las	6430	NAD83(2011) / Colorado North (ftUS)
LD32101438.las	6430	NAD83(2011) / Colorado North (ftUS)
LD32101441.las	6430	NAD83(2011) / Colorado North (ftUS)
LD32101444.las	6430	NAD83(2011) / Colorado North (ftUS)
LD32101447.las	6430	NAD83(2011) / Colorado North (ftUS)
LD32101450.las	6430	NAD83(2011) / Colorado North (ftUS)
LD32101453.las	6430	NAD83(2011) / Colorado North (ftUS)
LD32101456.las	6430	NAD83(2011) / Colorado North (ftUS)
LD32101459.las	6430	NAD83(2011) / Colorado North (ftUS)
LD32101462.las	6430	NAD83(2011) / Colorado North (ftUS)
LD32101465.las	6430	NAD83(2011) / Colorado North (ftUS)
LD32101468.las	6430	NAD83(2011) / Colorado North (ftUS)
LD32101471.las	6430	NAD83(2011) / Colorado North (ftUS)
LD32101474.las	6430	NAD83(2011) / Colorado North (ftUS)
LD32101477.las	6430	NAD83(2011) / Colorado North (ftUS)
LD32101480.las	6430	NAD83(2011) / Colorado North (ftUS)
LD32101483.las	6430	NAD83(2011) / Colorado North (ftUS)
LD32101486.las	6430	NAD83(2011) / Colorado North (ftUS)
LD32101489.las	6430	NAD83(2011) / Colorado North (ftUS)
LD32101492.las	6430	NAD83(2011) / Colorado North (ftUS)
LD32101495.las	6430	NAD83(2011) / Colorado North (ftUS)
LD32101498.las	6430	NAD83(2011) / Colorado North (ftUS)
LD32101501.las	6430	NAD83(2011) / Colorado North (ftUS)
LD32101504.las	6430	NAD83(2011) / Colorado North (ftUS)
LD32101507.las	6430	NAD83(2011) / Colorado North (ftUS)
LD32101510.las	6430	NAD83(2011) / Colorado North (ftUS)
LD32101513.las	6430	NAD83(2011) / Colorado North (ftUS)
LD32101516.las	6430	NAD83(2011) / Colorado North (ftUS)

DPH-5 Report on Coordinate Reference System (Tiled Data)

- continued

File	EPSG Code	Coordinate Reference System
LD32101519.las	6430	NAD83(2011) / Colorado North (ftUS)
LD32101522.las	6430	NAD83(2011) / Colorado North (ftUS)
LD32101525.las	6430	NAD83(2011) / Colorado North (ftUS)
LD32101528.las	6430	NAD83(2011) / Colorado North (ftUS)
LD32101531.las	6430	NAD83(2011) / Colorado North (ftUS)
LD32101534.las	6430	NAD83(2011) / Colorado North (ftUS)
LD32101537.las	6430	NAD83(2011) / Colorado North (ftUS)
LD32101540.las	6430	NAD83(2011) / Colorado North (ftUS)
LD32101543.las	6430	NAD83(2011) / Colorado North (ftUS)
LD32101546.las	6430	NAD83(2011) / Colorado North (ftUS)
LD32101549.las	6430	NAD83(2011) / Colorado North (ftUS)
LD32101552.las	6430	NAD83(2011) / Colorado North (ftUS)
LD32101555.las	6430	NAD83(2011) / Colorado North (ftUS)
LD32101558.las	6430	NAD83(2011) / Colorado North (ftUS)
LD32101561.las	6430	NAD83(2011) / Colorado North (ftUS)
LD32101564.las	6430	NAD83(2011) / Colorado North (ftUS)
LD32101567.las	6430	NAD83(2011) / Colorado North (ftUS)
LD32101570.las	6430	NAD83(2011) / Colorado North (ftUS)
LD32101573.las	6430	NAD83(2011) / Colorado North (ftUS)
LD32101576.las	6430	NAD83(2011) / Colorado North (ftUS)
LD32101579.las	6430	NAD83(2011) / Colorado North (ftUS)
LD32101582.las	6430	NAD83(2011) / Colorado North (ftUS)
LD32101585.las	6430	NAD83(2011) / Colorado North (ftUS)
LD32101588.las	6430	NAD83(2011) / Colorado North (ftUS)
LD32101591.las	6430	NAD83(2011) / Colorado North (ftUS)
LD32101594.las	6430	NAD83(2011) / Colorado North (ftUS)
LD32101597.las	6430	NAD83(2011) / Colorado North (ftUS)
LD32101600.las	6430	NAD83(2011) / Colorado North (ftUS)
LD32101603.las	6430	NAD83(2011) / Colorado North (ftUS)
LD32101606.las	6430	NAD83(2011) / Colorado North (ftUS)
LD32131396.las	6430	NAD83(2011) / Colorado North (ftUS)
LD32131411.las	6430	NAD83(2011) / Colorado North (ftUS)

DPH-5 Report on Coordinate Reference System (Tiled Data)

- continued

File	EPSG Code	Coordinate Reference System
LD32131414.las	6430	NAD83(2011) / Colorado North (ftUS)
LD32131417.las	6430	NAD83(2011) / Colorado North (ftUS)
LD32131420.las	6430	NAD83(2011) / Colorado North (ftUS)
LD32131423.las	6430	NAD83(2011) / Colorado North (ftUS)
LD32131426.las	6430	NAD83(2011) / Colorado North (ftUS)
LD32131429.las	6430	NAD83(2011) / Colorado North (ftUS)
LD32131432.las	6430	NAD83(2011) / Colorado North (ftUS)
LD32131435.las	6430	NAD83(2011) / Colorado North (ftUS)
LD32131438.las	6430	NAD83(2011) / Colorado North (ftUS)
LD32131441.las	6430	NAD83(2011) / Colorado North (ftUS)
LD32131444.las	6430	NAD83(2011) / Colorado North (ftUS)
LD32131447.las	6430	NAD83(2011) / Colorado North (ftUS)
LD32131450.las	6430	NAD83(2011) / Colorado North (ftUS)
LD32131453.las	6430	NAD83(2011) / Colorado North (ftUS)
LD32131456.las	6430	NAD83(2011) / Colorado North (ftUS)
LD32131459.las	6430	NAD83(2011) / Colorado North (ftUS)
LD32131462.las	6430	NAD83(2011) / Colorado North (ftUS)
LD32131465.las	6430	NAD83(2011) / Colorado North (ftUS)
LD32131468.las	6430	NAD83(2011) / Colorado North (ftUS)
LD32131471.las	6430	NAD83(2011) / Colorado North (ftUS)
LD32131474.las	6430	NAD83(2011) / Colorado North (ftUS)
LD32131477.las	6430	NAD83(2011) / Colorado North (ftUS)
LD32131480.las	6430	NAD83(2011) / Colorado North (ftUS)
LD32131483.las	6430	NAD83(2011) / Colorado North (ftUS)
LD32131486.las	6430	NAD83(2011) / Colorado North (ftUS)
LD32131489.las	6430	NAD83(2011) / Colorado North (ftUS)
LD32131492.las	6430	NAD83(2011) / Colorado North (ftUS)
LD32131495.las	6430	NAD83(2011) / Colorado North (ftUS)
LD32131498.las	6430	NAD83(2011) / Colorado North (ftUS)
LD32131501.las	6430	NAD83(2011) / Colorado North (ftUS)
LD32131504.las	6430	NAD83(2011) / Colorado North (ftUS)
LD32131507.las	6430	NAD83(2011) / Colorado North (ftUS)

DPH-5 Report on Coordinate Reference System (Tiled Data)

- continued

File	EPSG Code	Coordinate Reference System
LD32131510.las	6430	NAD83(2011) / Colorado North (ftUS)
LD32131513.las	6430	NAD83(2011) / Colorado North (ftUS)
LD32131516.las	6430	NAD83(2011) / Colorado North (ftUS)
LD32131519.las	6430	NAD83(2011) / Colorado North (ftUS)
LD32131522.las	6430	NAD83(2011) / Colorado North (ftUS)
LD32131525.las	6430	NAD83(2011) / Colorado North (ftUS)
LD32131528.las	6430	NAD83(2011) / Colorado North (ftUS)
LD32131531.las	6430	NAD83(2011) / Colorado North (ftUS)
LD32131534.las	6430	NAD83(2011) / Colorado North (ftUS)
LD32131537.las	6430	NAD83(2011) / Colorado North (ftUS)
LD32131540.las	6430	NAD83(2011) / Colorado North (ftUS)
LD32131543.las	6430	NAD83(2011) / Colorado North (ftUS)
LD32131546.las	6430	NAD83(2011) / Colorado North (ftUS)
LD32131549.las	6430	NAD83(2011) / Colorado North (ftUS)
LD32131552.las	6430	NAD83(2011) / Colorado North (ftUS)
LD32131555.las	6430	NAD83(2011) / Colorado North (ftUS)
LD32131558.las	6430	NAD83(2011) / Colorado North (ftUS)
LD32131561.las	6430	NAD83(2011) / Colorado North (ftUS)
LD32131564.las	6430	NAD83(2011) / Colorado North (ftUS)
LD32131567.las	6430	NAD83(2011) / Colorado North (ftUS)
LD32131570.las	6430	NAD83(2011) / Colorado North (ftUS)
LD32131573.las	6430	NAD83(2011) / Colorado North (ftUS)
LD32131576.las	6430	NAD83(2011) / Colorado North (ftUS)
LD32131579.las	6430	NAD83(2011) / Colorado North (ftUS)
LD32131582.las	6430	NAD83(2011) / Colorado North (ftUS)
LD32131585.las	6430	NAD83(2011) / Colorado North (ftUS)
LD32131588.las	6430	NAD83(2011) / Colorado North (ftUS)
LD32131591.las	6430	NAD83(2011) / Colorado North (ftUS)
LD32131594.las	6430	NAD83(2011) / Colorado North (ftUS)
LD32131597.las	6430	NAD83(2011) / Colorado North (ftUS)
LD32131600.las	6430	NAD83(2011) / Colorado North (ftUS)
LD32131603.las	6430	NAD83(2011) / Colorado North (ftUS)

DPH-5 Report on Coordinate Reference System (Tiled Data)

- continued

File	EPSG Code	Coordinate Reference System
LD32131606.las	6430	NAD83(2011) / Colorado North (ftUS)
LD32161396.las	6430	NAD83(2011) / Colorado North (ftUS)
LD32161408.las	6430	NAD83(2011) / Colorado North (ftUS)
LD32161411.las	6430	NAD83(2011) / Colorado North (ftUS)
LD32161414.las	6430	NAD83(2011) / Colorado North (ftUS)
LD32161417.las	6430	NAD83(2011) / Colorado North (ftUS)
LD32161420.las	6430	NAD83(2011) / Colorado North (ftUS)
LD32161423.las	6430	NAD83(2011) / Colorado North (ftUS)
LD32161426.las	6430	NAD83(2011) / Colorado North (ftUS)
LD32161429.las	6430	NAD83(2011) / Colorado North (ftUS)
LD32161432.las	6430	NAD83(2011) / Colorado North (ftUS)
LD32161435.las	6430	NAD83(2011) / Colorado North (ftUS)
LD32161438.las	6430	NAD83(2011) / Colorado North (ftUS)
LD32161441.las	6430	NAD83(2011) / Colorado North (ftUS)
LD32161444.las	6430	NAD83(2011) / Colorado North (ftUS)
LD32161447.las	6430	NAD83(2011) / Colorado North (ftUS)
LD32161450.las	6430	NAD83(2011) / Colorado North (ftUS)
LD32161453.las	6430	NAD83(2011) / Colorado North (ftUS)
LD32161456.las	6430	NAD83(2011) / Colorado North (ftUS)
LD32161459.las	6430	NAD83(2011) / Colorado North (ftUS)
LD32161462.las	6430	NAD83(2011) / Colorado North (ftUS)
LD32161465.las	6430	NAD83(2011) / Colorado North (ftUS)
LD32161468.las	6430	NAD83(2011) / Colorado North (ftUS)
LD32161471.las	6430	NAD83(2011) / Colorado North (ftUS)
LD32161474.las	6430	NAD83(2011) / Colorado North (ftUS)
LD32161477.las	6430	NAD83(2011) / Colorado North (ftUS)
LD32161480.las	6430	NAD83(2011) / Colorado North (ftUS)
LD32161483.las	6430	NAD83(2011) / Colorado North (ftUS)
LD32161486.las	6430	NAD83(2011) / Colorado North (ftUS)
LD32161489.las	6430	NAD83(2011) / Colorado North (ftUS)
LD32161492.las	6430	NAD83(2011) / Colorado North (ftUS)
LD32161495.las	6430	NAD83(2011) / Colorado North (ftUS)

DPH-5 Report on Coordinate Reference System (Tiled Data)

- continued

File	EPSG Code	Coordinate Reference System
LD32161498.las	6430	NAD83(2011) / Colorado North (ftUS)
LD32161501.las	6430	NAD83(2011) / Colorado North (ftUS)
LD32161504.las	6430	NAD83(2011) / Colorado North (ftUS)
LD32161507.las	6430	NAD83(2011) / Colorado North (ftUS)
LD32161510.las	6430	NAD83(2011) / Colorado North (ftUS)
LD32161513.las	6430	NAD83(2011) / Colorado North (ftUS)
LD32161516.las	6430	NAD83(2011) / Colorado North (ftUS)
LD32161519.las	6430	NAD83(2011) / Colorado North (ftUS)
LD32161522.las	6430	NAD83(2011) / Colorado North (ftUS)
LD32161525.las	6430	NAD83(2011) / Colorado North (ftUS)
LD32161528.las	6430	NAD83(2011) / Colorado North (ftUS)
LD32161531.las	6430	NAD83(2011) / Colorado North (ftUS)
LD32161534.las	6430	NAD83(2011) / Colorado North (ftUS)
LD32161537.las	6430	NAD83(2011) / Colorado North (ftUS)
LD32161540.las	6430	NAD83(2011) / Colorado North (ftUS)
LD32161543.las	6430	NAD83(2011) / Colorado North (ftUS)
LD32161546.las	6430	NAD83(2011) / Colorado North (ftUS)
LD32161549.las	6430	NAD83(2011) / Colorado North (ftUS)
LD32161552.las	6430	NAD83(2011) / Colorado North (ftUS)
LD32161555.las	6430	NAD83(2011) / Colorado North (ftUS)
LD32161558.las	6430	NAD83(2011) / Colorado North (ftUS)
LD32161561.las	6430	NAD83(2011) / Colorado North (ftUS)
LD32161564.las	6430	NAD83(2011) / Colorado North (ftUS)
LD32161567.las	6430	NAD83(2011) / Colorado North (ftUS)
LD32161570.las	6430	NAD83(2011) / Colorado North (ftUS)
LD32161573.las	6430	NAD83(2011) / Colorado North (ftUS)
LD32161576.las	6430	NAD83(2011) / Colorado North (ftUS)
LD32161579.las	6430	NAD83(2011) / Colorado North (ftUS)
LD32161582.las	6430	NAD83(2011) / Colorado North (ftUS)
LD32161585.las	6430	NAD83(2011) / Colorado North (ftUS)
LD32161588.las	6430	NAD83(2011) / Colorado North (ftUS)
LD32161591.las	6430	NAD83(2011) / Colorado North (ftUS)

DPH-5 Report on Coordinate Reference System (Tiled Data)

- continued

File	EPSG Code	Coordinate Reference System
LD32161594.las	6430	NAD83(2011) / Colorado North (ftUS)
LD32161597.las	6430	NAD83(2011) / Colorado North (ftUS)
LD32161600.las	6430	NAD83(2011) / Colorado North (ftUS)
LD32161603.las	6430	NAD83(2011) / Colorado North (ftUS)
LD32161606.las	6430	NAD83(2011) / Colorado North (ftUS)
LD32191396.las	6430	NAD83(2011) / Colorado North (ftUS)
LD32191408.las	6430	NAD83(2011) / Colorado North (ftUS)
LD32191411.las	6430	NAD83(2011) / Colorado North (ftUS)
LD32191414.las	6430	NAD83(2011) / Colorado North (ftUS)
LD32191417.las	6430	NAD83(2011) / Colorado North (ftUS)
LD32191420.las	6430	NAD83(2011) / Colorado North (ftUS)
LD32191423.las	6430	NAD83(2011) / Colorado North (ftUS)
LD32191426.las	6430	NAD83(2011) / Colorado North (ftUS)
LD32191429.las	6430	NAD83(2011) / Colorado North (ftUS)
LD32191432.las	6430	NAD83(2011) / Colorado North (ftUS)
LD32191435.las	6430	NAD83(2011) / Colorado North (ftUS)
LD32191438.las	6430	NAD83(2011) / Colorado North (ftUS)
LD32191441.las	6430	NAD83(2011) / Colorado North (ftUS)
LD32191444.las	6430	NAD83(2011) / Colorado North (ftUS)
LD32191447.las	6430	NAD83(2011) / Colorado North (ftUS)
LD32191450.las	6430	NAD83(2011) / Colorado North (ftUS)
LD32191453.las	6430	NAD83(2011) / Colorado North (ftUS)
LD32191456.las	6430	NAD83(2011) / Colorado North (ftUS)
LD32191459.las	6430	NAD83(2011) / Colorado North (ftUS)
LD32191462.las	6430	NAD83(2011) / Colorado North (ftUS)
LD32191465.las	6430	NAD83(2011) / Colorado North (ftUS)
LD32191468.las	6430	NAD83(2011) / Colorado North (ftUS)
LD32191471.las	6430	NAD83(2011) / Colorado North (ftUS)
LD32191474.las	6430	NAD83(2011) / Colorado North (ftUS)
LD32191477.las	6430	NAD83(2011) / Colorado North (ftUS)
LD32191480.las	6430	NAD83(2011) / Colorado North (ftUS)
LD32191483.las	6430	NAD83(2011) / Colorado North (ftUS)

DPH-5 Report on Coordinate Reference System (Tiled Data)

- continued

File	EPSG Code	Coordinate Reference System
LD32191486.las	6430	NAD83(2011) / Colorado North (ftUS)
LD32191489.las	6430	NAD83(2011) / Colorado North (ftUS)
LD32191492.las	6430	NAD83(2011) / Colorado North (ftUS)
LD32191495.las	6430	NAD83(2011) / Colorado North (ftUS)
LD32191498.las	6430	NAD83(2011) / Colorado North (ftUS)
LD32191501.las	6430	NAD83(2011) / Colorado North (ftUS)
LD32191504.las	6430	NAD83(2011) / Colorado North (ftUS)
LD32191507.las	6430	NAD83(2011) / Colorado North (ftUS)
LD32191510.las	6430	NAD83(2011) / Colorado North (ftUS)
LD32191513.las	6430	NAD83(2011) / Colorado North (ftUS)
LD32191516.las	6430	NAD83(2011) / Colorado North (ftUS)
LD32191519.las	6430	NAD83(2011) / Colorado North (ftUS)
LD32191522.las	6430	NAD83(2011) / Colorado North (ftUS)
LD32191525.las	6430	NAD83(2011) / Colorado North (ftUS)
LD32191528.las	6430	NAD83(2011) / Colorado North (ftUS)
LD32191531.las	6430	NAD83(2011) / Colorado North (ftUS)
LD32191534.las	6430	NAD83(2011) / Colorado North (ftUS)
LD32191537.las	6430	NAD83(2011) / Colorado North (ftUS)
LD32191540.las	6430	NAD83(2011) / Colorado North (ftUS)
LD32191543.las	6430	NAD83(2011) / Colorado North (ftUS)
LD32191546.las	6430	NAD83(2011) / Colorado North (ftUS)
LD32191549.las	6430	NAD83(2011) / Colorado North (ftUS)
LD32191552.las	6430	NAD83(2011) / Colorado North (ftUS)
LD32191555.las	6430	NAD83(2011) / Colorado North (ftUS)
LD32191558.las	6430	NAD83(2011) / Colorado North (ftUS)
LD32191561.las	6430	NAD83(2011) / Colorado North (ftUS)
LD32191564.las	6430	NAD83(2011) / Colorado North (ftUS)
LD32191567.las	6430	NAD83(2011) / Colorado North (ftUS)
LD32191570.las	6430	NAD83(2011) / Colorado North (ftUS)
LD32191573.las	6430	NAD83(2011) / Colorado North (ftUS)
LD32191576.las	6430	NAD83(2011) / Colorado North (ftUS)
LD32191579.las	6430	NAD83(2011) / Colorado North (ftUS)

DPH-5 Report on Coordinate Reference System (Tiled Data)

- continued

File	EPSG Code	Coordinate Reference System
LD32191582.las	6430	NAD83(2011) / Colorado North (ftUS)
LD32191585.las	6430	NAD83(2011) / Colorado North (ftUS)
LD32191588.las	6430	NAD83(2011) / Colorado North (ftUS)
LD32191591.las	6430	NAD83(2011) / Colorado North (ftUS)
LD32191594.las	6430	NAD83(2011) / Colorado North (ftUS)
LD32191597.las	6430	NAD83(2011) / Colorado North (ftUS)
LD32191600.las	6430	NAD83(2011) / Colorado North (ftUS)
LD32191603.las	6430	NAD83(2011) / Colorado North (ftUS)
LD32191606.las	6430	NAD83(2011) / Colorado North (ftUS)
LD32221408.las	6430	NAD83(2011) / Colorado North (ftUS)
LD32221411.las	6430	NAD83(2011) / Colorado North (ftUS)
LD32221414.las	6430	NAD83(2011) / Colorado North (ftUS)
LD32221417.las	6430	NAD83(2011) / Colorado North (ftUS)
LD32221420.las	6430	NAD83(2011) / Colorado North (ftUS)
LD32221423.las	6430	NAD83(2011) / Colorado North (ftUS)
LD32221426.las	6430	NAD83(2011) / Colorado North (ftUS)
LD32221429.las	6430	NAD83(2011) / Colorado North (ftUS)
LD32221432.las	6430	NAD83(2011) / Colorado North (ftUS)
LD32221435.las	6430	NAD83(2011) / Colorado North (ftUS)
LD32221438.las	6430	NAD83(2011) / Colorado North (ftUS)
LD32221441.las	6430	NAD83(2011) / Colorado North (ftUS)
LD32221444.las	6430	NAD83(2011) / Colorado North (ftUS)
LD32221447.las	6430	NAD83(2011) / Colorado North (ftUS)
LD32221450.las	6430	NAD83(2011) / Colorado North (ftUS)
LD32221453.las	6430	NAD83(2011) / Colorado North (ftUS)
LD32221456.las	6430	NAD83(2011) / Colorado North (ftUS)
LD32221459.las	6430	NAD83(2011) / Colorado North (ftUS)
LD32221462.las	6430	NAD83(2011) / Colorado North (ftUS)
LD32221465.las	6430	NAD83(2011) / Colorado North (ftUS)
LD32221468.las	6430	NAD83(2011) / Colorado North (ftUS)
LD32221471.las	6430	NAD83(2011) / Colorado North (ftUS)
LD32221474.las	6430	NAD83(2011) / Colorado North (ftUS)

DPH-5 Report on Coordinate Reference System (Tiled Data)

- continued

File	EPSG Code	Coordinate Reference System
LD32221477.las	6430	NAD83(2011) / Colorado North (ftUS)
LD32221480.las	6430	NAD83(2011) / Colorado North (ftUS)
LD32221483.las	6430	NAD83(2011) / Colorado North (ftUS)
LD32221486.las	6430	NAD83(2011) / Colorado North (ftUS)
LD32221489.las	6430	NAD83(2011) / Colorado North (ftUS)
LD32221492.las	6430	NAD83(2011) / Colorado North (ftUS)
LD32221495.las	6430	NAD83(2011) / Colorado North (ftUS)
LD32221498.las	6430	NAD83(2011) / Colorado North (ftUS)
LD32221501.las	6430	NAD83(2011) / Colorado North (ftUS)
LD32221504.las	6430	NAD83(2011) / Colorado North (ftUS)
LD32221507.las	6430	NAD83(2011) / Colorado North (ftUS)
LD32221510.las	6430	NAD83(2011) / Colorado North (ftUS)
LD32221513.las	6430	NAD83(2011) / Colorado North (ftUS)
LD32221516.las	6430	NAD83(2011) / Colorado North (ftUS)
LD32221519.las	6430	NAD83(2011) / Colorado North (ftUS)
LD32221522.las	6430	NAD83(2011) / Colorado North (ftUS)
LD32221525.las	6430	NAD83(2011) / Colorado North (ftUS)
LD32221528.las	6430	NAD83(2011) / Colorado North (ftUS)
LD32221531.las	6430	NAD83(2011) / Colorado North (ftUS)
LD32221534.las	6430	NAD83(2011) / Colorado North (ftUS)
LD32221537.las	6430	NAD83(2011) / Colorado North (ftUS)
LD32221540.las	6430	NAD83(2011) / Colorado North (ftUS)
LD32221543.las	6430	NAD83(2011) / Colorado North (ftUS)
LD32221546.las	6430	NAD83(2011) / Colorado North (ftUS)
LD32221549.las	6430	NAD83(2011) / Colorado North (ftUS)
LD32221552.las	6430	NAD83(2011) / Colorado North (ftUS)
LD32221555.las	6430	NAD83(2011) / Colorado North (ftUS)
LD32221558.las	6430	NAD83(2011) / Colorado North (ftUS)
LD32221561.las	6430	NAD83(2011) / Colorado North (ftUS)
LD32221564.las	6430	NAD83(2011) / Colorado North (ftUS)
LD32221567.las	6430	NAD83(2011) / Colorado North (ftUS)
LD32221570.las	6430	NAD83(2011) / Colorado North (ftUS)

DPH-5 Report on Coordinate Reference System (Tiled Data)

- continued

File	EPSG Code	Coordinate Reference System
LD32221573.las	6430	NAD83(2011) / Colorado North (ftUS)
LD32221576.las	6430	NAD83(2011) / Colorado North (ftUS)
LD32221579.las	6430	NAD83(2011) / Colorado North (ftUS)
LD32221582.las	6430	NAD83(2011) / Colorado North (ftUS)
LD32221585.las	6430	NAD83(2011) / Colorado North (ftUS)
LD32221588.las	6430	NAD83(2011) / Colorado North (ftUS)
LD32221591.las	6430	NAD83(2011) / Colorado North (ftUS)
LD32221594.las	6430	NAD83(2011) / Colorado North (ftUS)
LD32221597.las	6430	NAD83(2011) / Colorado North (ftUS)
LD32221600.las	6430	NAD83(2011) / Colorado North (ftUS)
LD32221603.las	6430	NAD83(2011) / Colorado North (ftUS)
LD32221606.las	6430	NAD83(2011) / Colorado North (ftUS)
LD32251408.las	6430	NAD83(2011) / Colorado North (ftUS)
LD32251411.las	6430	NAD83(2011) / Colorado North (ftUS)
LD32251414.las	6430	NAD83(2011) / Colorado North (ftUS)
LD32251417.las	6430	NAD83(2011) / Colorado North (ftUS)
LD32251420.las	6430	NAD83(2011) / Colorado North (ftUS)
LD32251423.las	6430	NAD83(2011) / Colorado North (ftUS)
LD32251426.las	6430	NAD83(2011) / Colorado North (ftUS)
LD32251429.las	6430	NAD83(2011) / Colorado North (ftUS)
LD32251432.las	6430	NAD83(2011) / Colorado North (ftUS)
LD32251435.las	6430	NAD83(2011) / Colorado North (ftUS)
LD32251438.las	6430	NAD83(2011) / Colorado North (ftUS)
LD32251441.las	6430	NAD83(2011) / Colorado North (ftUS)
LD32251444.las	6430	NAD83(2011) / Colorado North (ftUS)
LD32251447.las	6430	NAD83(2011) / Colorado North (ftUS)
LD32251450.las	6430	NAD83(2011) / Colorado North (ftUS)
LD32251453.las	6430	NAD83(2011) / Colorado North (ftUS)
LD32251456.las	6430	NAD83(2011) / Colorado North (ftUS)
LD32251459.las	6430	NAD83(2011) / Colorado North (ftUS)
LD32251462.las	6430	NAD83(2011) / Colorado North (ftUS)
LD32251465.las	6430	NAD83(2011) / Colorado North (ftUS)

DPH-5 Report on Coordinate Reference System (Tiled Data)

- continued

File	EPSG Code	Coordinate Reference System
LD32251468.las	6430	NAD83(2011) / Colorado North (ftUS)
LD32251471.las	6430	NAD83(2011) / Colorado North (ftUS)
LD32251474.las	6430	NAD83(2011) / Colorado North (ftUS)
LD32251477.las	6430	NAD83(2011) / Colorado North (ftUS)
LD32251480.las	6430	NAD83(2011) / Colorado North (ftUS)
LD32251483.las	6430	NAD83(2011) / Colorado North (ftUS)
LD32251486.las	6430	NAD83(2011) / Colorado North (ftUS)
LD32251489.las	6430	NAD83(2011) / Colorado North (ftUS)
LD32251492.las	6430	NAD83(2011) / Colorado North (ftUS)
LD32251495.las	6430	NAD83(2011) / Colorado North (ftUS)
LD32251498.las	6430	NAD83(2011) / Colorado North (ftUS)
LD32251501.las	6430	NAD83(2011) / Colorado North (ftUS)
LD32251504.las	6430	NAD83(2011) / Colorado North (ftUS)
LD32251507.las	6430	NAD83(2011) / Colorado North (ftUS)
LD32251510.las	6430	NAD83(2011) / Colorado North (ftUS)
LD32251513.las	6430	NAD83(2011) / Colorado North (ftUS)
LD32251516.las	6430	NAD83(2011) / Colorado North (ftUS)
LD32251519.las	6430	NAD83(2011) / Colorado North (ftUS)
LD32251522.las	6430	NAD83(2011) / Colorado North (ftUS)
LD32251525.las	6430	NAD83(2011) / Colorado North (ftUS)
LD32251528.las	6430	NAD83(2011) / Colorado North (ftUS)
LD32251531.las	6430	NAD83(2011) / Colorado North (ftUS)
LD32251534.las	6430	NAD83(2011) / Colorado North (ftUS)
LD32251537.las	6430	NAD83(2011) / Colorado North (ftUS)
LD32251540.las	6430	NAD83(2011) / Colorado North (ftUS)
LD32251543.las	6430	NAD83(2011) / Colorado North (ftUS)
LD32251546.las	6430	NAD83(2011) / Colorado North (ftUS)
LD32251549.las	6430	NAD83(2011) / Colorado North (ftUS)
LD32251552.las	6430	NAD83(2011) / Colorado North (ftUS)
LD32251555.las	6430	NAD83(2011) / Colorado North (ftUS)
LD32251558.las	6430	NAD83(2011) / Colorado North (ftUS)
LD32251561.las	6430	NAD83(2011) / Colorado North (ftUS)

DPH-5 Report on Coordinate Reference System (Tiled Data)

- continued

File	EPSG Code	Coordinate Reference System
LD32251564.las	6430	NAD83(2011) / Colorado North (ftUS)
LD32251567.las	6430	NAD83(2011) / Colorado North (ftUS)
LD32251570.las	6430	NAD83(2011) / Colorado North (ftUS)
LD32251573.las	6430	NAD83(2011) / Colorado North (ftUS)
LD32251576.las	6430	NAD83(2011) / Colorado North (ftUS)
LD32251579.las	6430	NAD83(2011) / Colorado North (ftUS)
LD32251582.las	6430	NAD83(2011) / Colorado North (ftUS)
LD32251585.las	6430	NAD83(2011) / Colorado North (ftUS)
LD32251588.las	6430	NAD83(2011) / Colorado North (ftUS)
LD32251591.las	6430	NAD83(2011) / Colorado North (ftUS)
LD32251594.las	6430	NAD83(2011) / Colorado North (ftUS)
LD32251597.las	6430	NAD83(2011) / Colorado North (ftUS)
LD32251600.las	6430	NAD83(2011) / Colorado North (ftUS)
LD32251603.las	6430	NAD83(2011) / Colorado North (ftUS)
LD32251606.las	6430	NAD83(2011) / Colorado North (ftUS)
LD32281408.las	6430	NAD83(2011) / Colorado North (ftUS)
LD32281411.las	6430	NAD83(2011) / Colorado North (ftUS)
LD32281414.las	6430	NAD83(2011) / Colorado North (ftUS)
LD32281417.las	6430	NAD83(2011) / Colorado North (ftUS)
LD32281420.las	6430	NAD83(2011) / Colorado North (ftUS)
LD32281423.las	6430	NAD83(2011) / Colorado North (ftUS)
LD32281426.las	6430	NAD83(2011) / Colorado North (ftUS)
LD32281429.las	6430	NAD83(2011) / Colorado North (ftUS)
LD32281432.las	6430	NAD83(2011) / Colorado North (ftUS)
LD32281435.las	6430	NAD83(2011) / Colorado North (ftUS)
LD32281438.las	6430	NAD83(2011) / Colorado North (ftUS)
LD32281441.las	6430	NAD83(2011) / Colorado North (ftUS)
LD32281444.las	6430	NAD83(2011) / Colorado North (ftUS)
LD32281447.las	6430	NAD83(2011) / Colorado North (ftUS)
LD32281450.las	6430	NAD83(2011) / Colorado North (ftUS)
LD32281453.las	6430	NAD83(2011) / Colorado North (ftUS)
LD32281456.las	6430	NAD83(2011) / Colorado North (ftUS)

DPH-5 Report on Coordinate Reference System (Tiled Data)

- continued

File	EPSG Code	Coordinate Reference System
LD32281459.las	6430	NAD83(2011) / Colorado North (ftUS)
LD32281462.las	6430	NAD83(2011) / Colorado North (ftUS)
LD32281465.las	6430	NAD83(2011) / Colorado North (ftUS)
LD32281468.las	6430	NAD83(2011) / Colorado North (ftUS)
LD32281471.las	6430	NAD83(2011) / Colorado North (ftUS)
LD32281474.las	6430	NAD83(2011) / Colorado North (ftUS)
LD32281477.las	6430	NAD83(2011) / Colorado North (ftUS)
LD32281480.las	6430	NAD83(2011) / Colorado North (ftUS)
LD32281483.las	6430	NAD83(2011) / Colorado North (ftUS)
LD32281486.las	6430	NAD83(2011) / Colorado North (ftUS)
LD32281489.las	6430	NAD83(2011) / Colorado North (ftUS)
LD32281492.las	6430	NAD83(2011) / Colorado North (ftUS)
LD32281495.las	6430	NAD83(2011) / Colorado North (ftUS)
LD32281498.las	6430	NAD83(2011) / Colorado North (ftUS)
LD32281501.las	6430	NAD83(2011) / Colorado North (ftUS)
LD32281504.las	6430	NAD83(2011) / Colorado North (ftUS)
LD32281507.las	6430	NAD83(2011) / Colorado North (ftUS)
LD32281510.las	6430	NAD83(2011) / Colorado North (ftUS)
LD32281513.las	6430	NAD83(2011) / Colorado North (ftUS)
LD32281516.las	6430	NAD83(2011) / Colorado North (ftUS)
LD32281519.las	6430	NAD83(2011) / Colorado North (ftUS)
LD32281522.las	6430	NAD83(2011) / Colorado North (ftUS)
LD32281525.las	6430	NAD83(2011) / Colorado North (ftUS)
LD32281528.las	6430	NAD83(2011) / Colorado North (ftUS)
LD32281531.las	6430	NAD83(2011) / Colorado North (ftUS)
LD32281534.las	6430	NAD83(2011) / Colorado North (ftUS)
LD32281537.las	6430	NAD83(2011) / Colorado North (ftUS)
LD32281540.las	6430	NAD83(2011) / Colorado North (ftUS)
LD32281543.las	6430	NAD83(2011) / Colorado North (ftUS)
LD32281546.las	6430	NAD83(2011) / Colorado North (ftUS)
LD32281549.las	6430	NAD83(2011) / Colorado North (ftUS)
LD32281552.las	6430	NAD83(2011) / Colorado North (ftUS)

DPH-5 Report on Coordinate Reference System (Tiled Data)

- continued

File	EPSG Code	Coordinate Reference System
LD32281555.las	6430	NAD83(2011) / Colorado North (ftUS)
LD32281558.las	6430	NAD83(2011) / Colorado North (ftUS)
LD32281561.las	6430	NAD83(2011) / Colorado North (ftUS)
LD32281564.las	6430	NAD83(2011) / Colorado North (ftUS)
LD32281567.las	6430	NAD83(2011) / Colorado North (ftUS)
LD32281570.las	6430	NAD83(2011) / Colorado North (ftUS)
LD32281573.las	6430	NAD83(2011) / Colorado North (ftUS)
LD32281576.las	6430	NAD83(2011) / Colorado North (ftUS)
LD32281579.las	6430	NAD83(2011) / Colorado North (ftUS)
LD32281582.las	6430	NAD83(2011) / Colorado North (ftUS)
LD32281585.las	6430	NAD83(2011) / Colorado North (ftUS)
LD32281588.las	6430	NAD83(2011) / Colorado North (ftUS)
LD32281591.las	6430	NAD83(2011) / Colorado North (ftUS)
LD32281594.las	6430	NAD83(2011) / Colorado North (ftUS)
LD32281597.las	6430	NAD83(2011) / Colorado North (ftUS)
LD32281600.las	6430	NAD83(2011) / Colorado North (ftUS)
LD32281603.las	6430	NAD83(2011) / Colorado North (ftUS)
LD32281606.las	6430	NAD83(2011) / Colorado North (ftUS)
LD32311402.las	6430	NAD83(2011) / Colorado North (ftUS)
LD32311405.las	6430	NAD83(2011) / Colorado North (ftUS)
LD32311408.las	6430	NAD83(2011) / Colorado North (ftUS)
LD32311411.las	6430	NAD83(2011) / Colorado North (ftUS)
LD32311414.las	6430	NAD83(2011) / Colorado North (ftUS)
LD32311417.las	6430	NAD83(2011) / Colorado North (ftUS)
LD32311420.las	6430	NAD83(2011) / Colorado North (ftUS)
LD32311423.las	6430	NAD83(2011) / Colorado North (ftUS)
LD32311426.las	6430	NAD83(2011) / Colorado North (ftUS)
LD32311429.las	6430	NAD83(2011) / Colorado North (ftUS)
LD32311432.las	6430	NAD83(2011) / Colorado North (ftUS)
LD32311435.las	6430	NAD83(2011) / Colorado North (ftUS)
LD32311438.las	6430	NAD83(2011) / Colorado North (ftUS)
LD32311441.las	6430	NAD83(2011) / Colorado North (ftUS)

DPH-5 Report on Coordinate Reference System (Tiled Data)

- continued

File	EPSG Code	Coordinate Reference System
LD32311444.las	6430	NAD83(2011) / Colorado North (ftUS)
LD32311447.las	6430	NAD83(2011) / Colorado North (ftUS)
LD32311450.las	6430	NAD83(2011) / Colorado North (ftUS)
LD32311453.las	6430	NAD83(2011) / Colorado North (ftUS)
LD32311456.las	6430	NAD83(2011) / Colorado North (ftUS)
LD32311459.las	6430	NAD83(2011) / Colorado North (ftUS)
LD32311462.las	6430	NAD83(2011) / Colorado North (ftUS)
LD32311465.las	6430	NAD83(2011) / Colorado North (ftUS)
LD32311468.las	6430	NAD83(2011) / Colorado North (ftUS)
LD32311471.las	6430	NAD83(2011) / Colorado North (ftUS)
LD32311474.las	6430	NAD83(2011) / Colorado North (ftUS)
LD32311477.las	6430	NAD83(2011) / Colorado North (ftUS)
LD32311480.las	6430	NAD83(2011) / Colorado North (ftUS)
LD32311483.las	6430	NAD83(2011) / Colorado North (ftUS)
LD32311486.las	6430	NAD83(2011) / Colorado North (ftUS)
LD32311489.las	6430	NAD83(2011) / Colorado North (ftUS)
LD32311492.las	6430	NAD83(2011) / Colorado North (ftUS)
LD32311495.las	6430	NAD83(2011) / Colorado North (ftUS)
LD32311498.las	6430	NAD83(2011) / Colorado North (ftUS)
LD32311501.las	6430	NAD83(2011) / Colorado North (ftUS)
LD32311504.las	6430	NAD83(2011) / Colorado North (ftUS)
LD32311507.las	6430	NAD83(2011) / Colorado North (ftUS)
LD32311510.las	6430	NAD83(2011) / Colorado North (ftUS)
LD32311513.las	6430	NAD83(2011) / Colorado North (ftUS)
LD32311516.las	6430	NAD83(2011) / Colorado North (ftUS)
LD32311519.las	6430	NAD83(2011) / Colorado North (ftUS)
LD32311522.las	6430	NAD83(2011) / Colorado North (ftUS)
LD32311525.las	6430	NAD83(2011) / Colorado North (ftUS)
LD32311528.las	6430	NAD83(2011) / Colorado North (ftUS)
LD32311531.las	6430	NAD83(2011) / Colorado North (ftUS)
LD32311534.las	6430	NAD83(2011) / Colorado North (ftUS)
LD32311537.las	6430	NAD83(2011) / Colorado North (ftUS)

DPH-5 Report on Coordinate Reference System (Tiled Data)

- continued

File	EPSG Code	Coordinate Reference System
LD32311540.las	6430	NAD83(2011) / Colorado North (ftUS)
LD32311543.las	6430	NAD83(2011) / Colorado North (ftUS)
LD32311546.las	6430	NAD83(2011) / Colorado North (ftUS)
LD32311549.las	6430	NAD83(2011) / Colorado North (ftUS)
LD32311552.las	6430	NAD83(2011) / Colorado North (ftUS)
LD32311555.las	6430	NAD83(2011) / Colorado North (ftUS)
LD32311558.las	6430	NAD83(2011) / Colorado North (ftUS)
LD32311561.las	6430	NAD83(2011) / Colorado North (ftUS)
LD32311564.las	6430	NAD83(2011) / Colorado North (ftUS)
LD32311567.las	6430	NAD83(2011) / Colorado North (ftUS)
LD32311570.las	6430	NAD83(2011) / Colorado North (ftUS)
LD32311573.las	6430	NAD83(2011) / Colorado North (ftUS)
LD32311576.las	6430	NAD83(2011) / Colorado North (ftUS)
LD32311579.las	6430	NAD83(2011) / Colorado North (ftUS)
LD32311582.las	6430	NAD83(2011) / Colorado North (ftUS)
LD32311585.las	6430	NAD83(2011) / Colorado North (ftUS)
LD32311588.las	6430	NAD83(2011) / Colorado North (ftUS)
LD32311591.las	6430	NAD83(2011) / Colorado North (ftUS)
LD32311594.las	6430	NAD83(2011) / Colorado North (ftUS)
LD32311597.las	6430	NAD83(2011) / Colorado North (ftUS)
LD32311600.las	6430	NAD83(2011) / Colorado North (ftUS)
LD32311603.las	6430	NAD83(2011) / Colorado North (ftUS)
LD32311606.las	6430	NAD83(2011) / Colorado North (ftUS)
LD32341402.las	6430	NAD83(2011) / Colorado North (ftUS)
LD32341405.las	6430	NAD83(2011) / Colorado North (ftUS)
LD32341408.las	6430	NAD83(2011) / Colorado North (ftUS)
LD32341411.las	6430	NAD83(2011) / Colorado North (ftUS)
LD32341414.las	6430	NAD83(2011) / Colorado North (ftUS)
LD32341417.las	6430	NAD83(2011) / Colorado North (ftUS)
LD32341420.las	6430	NAD83(2011) / Colorado North (ftUS)
LD32341423.las	6430	NAD83(2011) / Colorado North (ftUS)
LD32341426.las	6430	NAD83(2011) / Colorado North (ftUS)

DPH-5 Report on Coordinate Reference System (Tiled Data)

- continued

File	EPSG Code	Coordinate Reference System
LD32341429.las	6430	NAD83(2011) / Colorado North (ftUS)
LD32341432.las	6430	NAD83(2011) / Colorado North (ftUS)
LD32341435.las	6430	NAD83(2011) / Colorado North (ftUS)
LD32341438.las	6430	NAD83(2011) / Colorado North (ftUS)
LD32341441.las	6430	NAD83(2011) / Colorado North (ftUS)
LD32341444.las	6430	NAD83(2011) / Colorado North (ftUS)
LD32341447.las	6430	NAD83(2011) / Colorado North (ftUS)
LD32341450.las	6430	NAD83(2011) / Colorado North (ftUS)
LD32341453.las	6430	NAD83(2011) / Colorado North (ftUS)
LD32341456.las	6430	NAD83(2011) / Colorado North (ftUS)
LD32341459.las	6430	NAD83(2011) / Colorado North (ftUS)
LD32341462.las	6430	NAD83(2011) / Colorado North (ftUS)
LD32341465.las	6430	NAD83(2011) / Colorado North (ftUS)
LD32341468.las	6430	NAD83(2011) / Colorado North (ftUS)
LD32341471.las	6430	NAD83(2011) / Colorado North (ftUS)
LD32341474.las	6430	NAD83(2011) / Colorado North (ftUS)
LD32341477.las	6430	NAD83(2011) / Colorado North (ftUS)
LD32341480.las	6430	NAD83(2011) / Colorado North (ftUS)
LD32341483.las	6430	NAD83(2011) / Colorado North (ftUS)
LD32341486.las	6430	NAD83(2011) / Colorado North (ftUS)
LD32341489.las	6430	NAD83(2011) / Colorado North (ftUS)
LD32341492.las	6430	NAD83(2011) / Colorado North (ftUS)
LD32341495.las	6430	NAD83(2011) / Colorado North (ftUS)
LD32341498.las	6430	NAD83(2011) / Colorado North (ftUS)
LD32341501.las	6430	NAD83(2011) / Colorado North (ftUS)
LD32341504.las	6430	NAD83(2011) / Colorado North (ftUS)
LD32341507.las	6430	NAD83(2011) / Colorado North (ftUS)
LD32341510.las	6430	NAD83(2011) / Colorado North (ftUS)
LD32341513.las	6430	NAD83(2011) / Colorado North (ftUS)
LD32341516.las	6430	NAD83(2011) / Colorado North (ftUS)
LD32341519.las	6430	NAD83(2011) / Colorado North (ftUS)
LD32341522.las	6430	NAD83(2011) / Colorado North (ftUS)

DPH-5 Report on Coordinate Reference System (Tiled Data)

- continued

File	EPSG Code	Coordinate Reference System
LD32341525.las	6430	NAD83(2011) / Colorado North (ftUS)
LD32341528.las	6430	NAD83(2011) / Colorado North (ftUS)
LD32341531.las	6430	NAD83(2011) / Colorado North (ftUS)
LD32341534.las	6430	NAD83(2011) / Colorado North (ftUS)
LD32341537.las	6430	NAD83(2011) / Colorado North (ftUS)
LD32341540.las	6430	NAD83(2011) / Colorado North (ftUS)
LD32341543.las	6430	NAD83(2011) / Colorado North (ftUS)
LD32341546.las	6430	NAD83(2011) / Colorado North (ftUS)
LD32341549.las	6430	NAD83(2011) / Colorado North (ftUS)
LD32341552.las	6430	NAD83(2011) / Colorado North (ftUS)
LD32341555.las	6430	NAD83(2011) / Colorado North (ftUS)
LD32341558.las	6430	NAD83(2011) / Colorado North (ftUS)
LD32341561.las	6430	NAD83(2011) / Colorado North (ftUS)
LD32341564.las	6430	NAD83(2011) / Colorado North (ftUS)
LD32341567.las	6430	NAD83(2011) / Colorado North (ftUS)
LD32341570.las	6430	NAD83(2011) / Colorado North (ftUS)
LD32341573.las	6430	NAD83(2011) / Colorado North (ftUS)
LD32341576.las	6430	NAD83(2011) / Colorado North (ftUS)
LD32341579.las	6430	NAD83(2011) / Colorado North (ftUS)
LD32341582.las	6430	NAD83(2011) / Colorado North (ftUS)
LD32341585.las	6430	NAD83(2011) / Colorado North (ftUS)
LD32341588.las	6430	NAD83(2011) / Colorado North (ftUS)
LD32341591.las	6430	NAD83(2011) / Colorado North (ftUS)
LD32341594.las	6430	NAD83(2011) / Colorado North (ftUS)
LD32341597.las	6430	NAD83(2011) / Colorado North (ftUS)
LD32341600.las	6430	NAD83(2011) / Colorado North (ftUS)
LD32341603.las	6430	NAD83(2011) / Colorado North (ftUS)
LD32341606.las	6430	NAD83(2011) / Colorado North (ftUS)
LD32371402.las	6430	NAD83(2011) / Colorado North (ftUS)
LD32371405.las	6430	NAD83(2011) / Colorado North (ftUS)
LD32371408.las	6430	NAD83(2011) / Colorado North (ftUS)
LD32371411.las	6430	NAD83(2011) / Colorado North (ftUS)

DPH-5 Report on Coordinate Reference System (Tiled Data) - continued

File	EPSG Code	Coordinate Reference System
LD32371414.las	6430	NAD83(2011) / Colorado North (ftUS)
LD32371417.las	6430	NAD83(2011) / Colorado North (ftUS)
LD32371420.las	6430	NAD83(2011) / Colorado North (ftUS)
LD32371423.las	6430	NAD83(2011) / Colorado North (ftUS)
LD32371426.las	6430	NAD83(2011) / Colorado North (ftUS)
LD32371429.las	6430	NAD83(2011) / Colorado North (ftUS)
LD32371432.las	6430	NAD83(2011) / Colorado North (ftUS)
LD32371435.las	6430	NAD83(2011) / Colorado North (ftUS)
LD32371438.las	6430	NAD83(2011) / Colorado North (ftUS)
LD32371441.las	6430	NAD83(2011) / Colorado North (ftUS)
LD32371444.las	6430	NAD83(2011) / Colorado North (ftUS)
LD32371447.las	6430	NAD83(2011) / Colorado North (ftUS)
LD32371450.las	6430	NAD83(2011) / Colorado North (ftUS)
LD32371453.las	6430	NAD83(2011) / Colorado North (ftUS)
LD32371456.las	6430	NAD83(2011) / Colorado North (ftUS)
LD32371459.las	6430	NAD83(2011) / Colorado North (ftUS)
LD32371462.las	6430	NAD83(2011) / Colorado North (ftUS)
LD32371465.las	6430	NAD83(2011) / Colorado North (ftUS)
LD32371468.las	6430	NAD83(2011) / Colorado North (ftUS)
LD32371471.las	6430	NAD83(2011) / Colorado North (ftUS)
LD32371474.las	6430	NAD83(2011) / Colorado North (ftUS)
LD32371477.las	6430	NAD83(2011) / Colorado North (ftUS)
LD32371480.las	6430	NAD83(2011) / Colorado North (ftUS)
LD32371483.las	6430	NAD83(2011) / Colorado North (ftUS)
LD32371486.las	6430	NAD83(2011) / Colorado North (ftUS)
LD32371489.las	6430	NAD83(2011) / Colorado North (ftUS)
LD32371492.las	6430	NAD83(2011) / Colorado North (ftUS)
LD32371495.las	6430	NAD83(2011) / Colorado North (ftUS)
LD32371498.las	6430	NAD83(2011) / Colorado North (ftUS)
LD32371501.las	6430	NAD83(2011) / Colorado North (ftUS)
LD32371504.las	6430	NAD83(2011) / Colorado North (ftUS)
LD32371507.las	6430	NAD83(2011) / Colorado North (ftUS)

DPH-5 Report on Coordinate Reference System (Tiled Data) - continued

File	EPSG Code	Coordinate Reference System
LD32371510.las	6430	NAD83(2011) / Colorado North (ftUS)
LD32371513.las	6430	NAD83(2011) / Colorado North (ftUS)
LD32371516.las	6430	NAD83(2011) / Colorado North (ftUS)
LD32371519.las	6430	NAD83(2011) / Colorado North (ftUS)
LD32371522.las	6430	NAD83(2011) / Colorado North (ftUS)
LD32371525.las	6430	NAD83(2011) / Colorado North (ftUS)
LD32371528.las	6430	NAD83(2011) / Colorado North (ftUS)
LD32371531.las	6430	NAD83(2011) / Colorado North (ftUS)
LD32371534.las	6430	NAD83(2011) / Colorado North (ftUS)
LD32371537.las	6430	NAD83(2011) / Colorado North (ftUS)
LD32371540.las	6430	NAD83(2011) / Colorado North (ftUS)
LD32371543.las	6430	NAD83(2011) / Colorado North (ftUS)
LD32371546.las	6430	NAD83(2011) / Colorado North (ftUS)
LD32371549.las	6430	NAD83(2011) / Colorado North (ftUS)
LD32371552.las	6430	NAD83(2011) / Colorado North (ftUS)
LD32371555.las	6430	NAD83(2011) / Colorado North (ftUS)
LD32371558.las	6430	NAD83(2011) / Colorado North (ftUS)
LD32371561.las	6430	NAD83(2011) / Colorado North (ftUS)
LD32371564.las	6430	NAD83(2011) / Colorado North (ftUS)
LD32371567.las	6430	NAD83(2011) / Colorado North (ftUS)
LD32371570.las	6430	NAD83(2011) / Colorado North (ftUS)
LD32371573.las	6430	NAD83(2011) / Colorado North (ftUS)
LD32371576.las	6430	NAD83(2011) / Colorado North (ftUS)
LD32371579.las	6430	NAD83(2011) / Colorado North (ftUS)
LD32371582.las	6430	NAD83(2011) / Colorado North (ftUS)
LD32371585.las	6430	NAD83(2011) / Colorado North (ftUS)
LD32371588.las	6430	NAD83(2011) / Colorado North (ftUS)
LD32371591.las	6430	NAD83(2011) / Colorado North (ftUS)
LD32371594.las	6430	NAD83(2011) / Colorado North (ftUS)
LD32371597.las	6430	NAD83(2011) / Colorado North (ftUS)
LD32371600.las	6430	NAD83(2011) / Colorado North (ftUS)
LD32371603.las	6430	NAD83(2011) / Colorado North (ftUS)

DPH-5 Report on Coordinate Reference System (Tiled Data)

- continued

File	EPSG Code	Coordinate Reference System
LD32371606.las	6430	NAD83(2011) / Colorado North (ftUS)
LD32401399.las	6430	NAD83(2011) / Colorado North (ftUS)
LD32401402.las	6430	NAD83(2011) / Colorado North (ftUS)
LD32401405.las	6430	NAD83(2011) / Colorado North (ftUS)
LD32401408.las	6430	NAD83(2011) / Colorado North (ftUS)
LD32401411.las	6430	NAD83(2011) / Colorado North (ftUS)
LD32401414.las	6430	NAD83(2011) / Colorado North (ftUS)
LD32401417.las	6430	NAD83(2011) / Colorado North (ftUS)
LD32401420.las	6430	NAD83(2011) / Colorado North (ftUS)
LD32401423.las	6430	NAD83(2011) / Colorado North (ftUS)
LD32401426.las	6430	NAD83(2011) / Colorado North (ftUS)
LD32401429.las	6430	NAD83(2011) / Colorado North (ftUS)
LD32401432.las	6430	NAD83(2011) / Colorado North (ftUS)
LD32401435.las	6430	NAD83(2011) / Colorado North (ftUS)
LD32401438.las	6430	NAD83(2011) / Colorado North (ftUS)
LD32401441.las	6430	NAD83(2011) / Colorado North (ftUS)
LD32401444.las	6430	NAD83(2011) / Colorado North (ftUS)
LD32401447.las	6430	NAD83(2011) / Colorado North (ftUS)
LD32401450.las	6430	NAD83(2011) / Colorado North (ftUS)
LD32401453.las	6430	NAD83(2011) / Colorado North (ftUS)
LD32401456.las	6430	NAD83(2011) / Colorado North (ftUS)
LD32401459.las	6430	NAD83(2011) / Colorado North (ftUS)
LD32401462.las	6430	NAD83(2011) / Colorado North (ftUS)
LD32401465.las	6430	NAD83(2011) / Colorado North (ftUS)
LD32401468.las	6430	NAD83(2011) / Colorado North (ftUS)
LD32401471.las	6430	NAD83(2011) / Colorado North (ftUS)
LD32401474.las	6430	NAD83(2011) / Colorado North (ftUS)
LD32401477.las	6430	NAD83(2011) / Colorado North (ftUS)
LD32401480.las	6430	NAD83(2011) / Colorado North (ftUS)
LD32401483.las	6430	NAD83(2011) / Colorado North (ftUS)
LD32401486.las	6430	NAD83(2011) / Colorado North (ftUS)
LD32401489.las	6430	NAD83(2011) / Colorado North (ftUS)

DPH-5 Report on Coordinate Reference System (Tiled Data)

- continued

File	EPSG Code	Coordinate Reference System
LD32401492.las	6430	NAD83(2011) / Colorado North (ftUS)
LD32401495.las	6430	NAD83(2011) / Colorado North (ftUS)
LD32401498.las	6430	NAD83(2011) / Colorado North (ftUS)
LD32401501.las	6430	NAD83(2011) / Colorado North (ftUS)
LD32401504.las	6430	NAD83(2011) / Colorado North (ftUS)
LD32401507.las	6430	NAD83(2011) / Colorado North (ftUS)
LD32401510.las	6430	NAD83(2011) / Colorado North (ftUS)
LD32401513.las	6430	NAD83(2011) / Colorado North (ftUS)
LD32401516.las	6430	NAD83(2011) / Colorado North (ftUS)
LD32401519.las	6430	NAD83(2011) / Colorado North (ftUS)
LD32401522.las	6430	NAD83(2011) / Colorado North (ftUS)
LD32401525.las	6430	NAD83(2011) / Colorado North (ftUS)
LD32401528.las	6430	NAD83(2011) / Colorado North (ftUS)
LD32401531.las	6430	NAD83(2011) / Colorado North (ftUS)
LD32401534.las	6430	NAD83(2011) / Colorado North (ftUS)
LD32401537.las	6430	NAD83(2011) / Colorado North (ftUS)
LD32401540.las	6430	NAD83(2011) / Colorado North (ftUS)
LD32401543.las	6430	NAD83(2011) / Colorado North (ftUS)
LD32401546.las	6430	NAD83(2011) / Colorado North (ftUS)
LD32401549.las	6430	NAD83(2011) / Colorado North (ftUS)
LD32401552.las	6430	NAD83(2011) / Colorado North (ftUS)
LD32401555.las	6430	NAD83(2011) / Colorado North (ftUS)
LD32401558.las	6430	NAD83(2011) / Colorado North (ftUS)
LD32401561.las	6430	NAD83(2011) / Colorado North (ftUS)
LD32401564.las	6430	NAD83(2011) / Colorado North (ftUS)
LD32401567.las	6430	NAD83(2011) / Colorado North (ftUS)
LD32401570.las	6430	NAD83(2011) / Colorado North (ftUS)
LD32401573.las	6430	NAD83(2011) / Colorado North (ftUS)
LD32401576.las	6430	NAD83(2011) / Colorado North (ftUS)
LD32401579.las	6430	NAD83(2011) / Colorado North (ftUS)
LD32401582.las	6430	NAD83(2011) / Colorado North (ftUS)
LD32401585.las	6430	NAD83(2011) / Colorado North (ftUS)

DPH-5 Report on Coordinate Reference System (Tiled Data)

- continued

File	EPSG Code	Coordinate Reference System
LD32401588.las	6430	NAD83(2011) / Colorado North (ftUS)
LD32401591.las	6430	NAD83(2011) / Colorado North (ftUS)
LD32401594.las	6430	NAD83(2011) / Colorado North (ftUS)
LD32401597.las	6430	NAD83(2011) / Colorado North (ftUS)
LD32401600.las	6430	NAD83(2011) / Colorado North (ftUS)
LD32401603.las	6430	NAD83(2011) / Colorado North (ftUS)
LD32401606.las	6430	NAD83(2011) / Colorado North (ftUS)
LD32431399.las	6430	NAD83(2011) / Colorado North (ftUS)
LD32431402.las	6430	NAD83(2011) / Colorado North (ftUS)
LD32431405.las	6430	NAD83(2011) / Colorado North (ftUS)
LD32431408.las	6430	NAD83(2011) / Colorado North (ftUS)
LD32431411.las	6430	NAD83(2011) / Colorado North (ftUS)
LD32431414.las	6430	NAD83(2011) / Colorado North (ftUS)
LD32431417.las	6430	NAD83(2011) / Colorado North (ftUS)
LD32431420.las	6430	NAD83(2011) / Colorado North (ftUS)
LD32431423.las	6430	NAD83(2011) / Colorado North (ftUS)
LD32431426.las	6430	NAD83(2011) / Colorado North (ftUS)
LD32431429.las	6430	NAD83(2011) / Colorado North (ftUS)
LD32431432.las	6430	NAD83(2011) / Colorado North (ftUS)
LD32431435.las	6430	NAD83(2011) / Colorado North (ftUS)
LD32431438.las	6430	NAD83(2011) / Colorado North (ftUS)
LD32431441.las	6430	NAD83(2011) / Colorado North (ftUS)
LD32431444.las	6430	NAD83(2011) / Colorado North (ftUS)
LD32431447.las	6430	NAD83(2011) / Colorado North (ftUS)
LD32431450.las	6430	NAD83(2011) / Colorado North (ftUS)
LD32431453.las	6430	NAD83(2011) / Colorado North (ftUS)
LD32431456.las	6430	NAD83(2011) / Colorado North (ftUS)
LD32431459.las	6430	NAD83(2011) / Colorado North (ftUS)
LD32431462.las	6430	NAD83(2011) / Colorado North (ftUS)
LD32431465.las	6430	NAD83(2011) / Colorado North (ftUS)
LD32431468.las	6430	NAD83(2011) / Colorado North (ftUS)
LD32431471.las	6430	NAD83(2011) / Colorado North (ftUS)

DPH-5 Report on Coordinate Reference System (Tiled Data)

- continued

File	EPSG Code	Coordinate Reference System
LD32431474.las	6430	NAD83(2011) / Colorado North (ftUS)
LD32431477.las	6430	NAD83(2011) / Colorado North (ftUS)
LD32431480.las	6430	NAD83(2011) / Colorado North (ftUS)
LD32431483.las	6430	NAD83(2011) / Colorado North (ftUS)
LD32431486.las	6430	NAD83(2011) / Colorado North (ftUS)
LD32431489.las	6430	NAD83(2011) / Colorado North (ftUS)
LD32431492.las	6430	NAD83(2011) / Colorado North (ftUS)
LD32431495.las	6430	NAD83(2011) / Colorado North (ftUS)
LD32431498.las	6430	NAD83(2011) / Colorado North (ftUS)
LD32431501.las	6430	NAD83(2011) / Colorado North (ftUS)
LD32431504.las	6430	NAD83(2011) / Colorado North (ftUS)
LD32431507.las	6430	NAD83(2011) / Colorado North (ftUS)
LD32431510.las	6430	NAD83(2011) / Colorado North (ftUS)
LD32431513.las	6430	NAD83(2011) / Colorado North (ftUS)
LD32431516.las	6430	NAD83(2011) / Colorado North (ftUS)
LD32431519.las	6430	NAD83(2011) / Colorado North (ftUS)
LD32431522.las	6430	NAD83(2011) / Colorado North (ftUS)
LD32431525.las	6430	NAD83(2011) / Colorado North (ftUS)
LD32431528.las	6430	NAD83(2011) / Colorado North (ftUS)
LD32431531.las	6430	NAD83(2011) / Colorado North (ftUS)
LD32431534.las	6430	NAD83(2011) / Colorado North (ftUS)
LD32431537.las	6430	NAD83(2011) / Colorado North (ftUS)
LD32431540.las	6430	NAD83(2011) / Colorado North (ftUS)
LD32431543.las	6430	NAD83(2011) / Colorado North (ftUS)
LD32431546.las	6430	NAD83(2011) / Colorado North (ftUS)
LD32431549.las	6430	NAD83(2011) / Colorado North (ftUS)
LD32431552.las	6430	NAD83(2011) / Colorado North (ftUS)
LD32431555.las	6430	NAD83(2011) / Colorado North (ftUS)
LD32431558.las	6430	NAD83(2011) / Colorado North (ftUS)
LD32431561.las	6430	NAD83(2011) / Colorado North (ftUS)
LD32431564.las	6430	NAD83(2011) / Colorado North (ftUS)
LD32431567.las	6430	NAD83(2011) / Colorado North (ftUS)

DPH-5 Report on Coordinate Reference System (Tiled Data)

- continued

File	EPSG Code	Coordinate Reference System
LD32431570.las	6430	NAD83(2011) / Colorado North (ftUS)
LD32431573.las	6430	NAD83(2011) / Colorado North (ftUS)
LD32431576.las	6430	NAD83(2011) / Colorado North (ftUS)
LD32431579.las	6430	NAD83(2011) / Colorado North (ftUS)
LD32431582.las	6430	NAD83(2011) / Colorado North (ftUS)
LD32431585.las	6430	NAD83(2011) / Colorado North (ftUS)
LD32431588.las	6430	NAD83(2011) / Colorado North (ftUS)
LD32431591.las	6430	NAD83(2011) / Colorado North (ftUS)
LD32431594.las	6430	NAD83(2011) / Colorado North (ftUS)
LD32431597.las	6430	NAD83(2011) / Colorado North (ftUS)
LD32431600.las	6430	NAD83(2011) / Colorado North (ftUS)
LD32431603.las	6430	NAD83(2011) / Colorado North (ftUS)
LD32431606.las	6430	NAD83(2011) / Colorado North (ftUS)
LD32461399.las	6430	NAD83(2011) / Colorado North (ftUS)
LD32461402.las	6430	NAD83(2011) / Colorado North (ftUS)
LD32461405.las	6430	NAD83(2011) / Colorado North (ftUS)
LD32461408.las	6430	NAD83(2011) / Colorado North (ftUS)
LD32461411.las	6430	NAD83(2011) / Colorado North (ftUS)
LD32461414.las	6430	NAD83(2011) / Colorado North (ftUS)
LD32461417.las	6430	NAD83(2011) / Colorado North (ftUS)
LD32461420.las	6430	NAD83(2011) / Colorado North (ftUS)
LD32461423.las	6430	NAD83(2011) / Colorado North (ftUS)
LD32461426.las	6430	NAD83(2011) / Colorado North (ftUS)
LD32461429.las	6430	NAD83(2011) / Colorado North (ftUS)
LD32461432.las	6430	NAD83(2011) / Colorado North (ftUS)
LD32461435.las	6430	NAD83(2011) / Colorado North (ftUS)
LD32461438.las	6430	NAD83(2011) / Colorado North (ftUS)
LD32461441.las	6430	NAD83(2011) / Colorado North (ftUS)
LD32461444.las	6430	NAD83(2011) / Colorado North (ftUS)
LD32461447.las	6430	NAD83(2011) / Colorado North (ftUS)
LD32461450.las	6430	NAD83(2011) / Colorado North (ftUS)
LD32461453.las	6430	NAD83(2011) / Colorado North (ftUS)

DPH-5 Report on Coordinate Reference System (Tiled Data)

- continued

File	EPSG Code	Coordinate Reference System
LD32461456.las	6430	NAD83(2011) / Colorado North (ftUS)
LD32461459.las	6430	NAD83(2011) / Colorado North (ftUS)
LD32461462.las	6430	NAD83(2011) / Colorado North (ftUS)
LD32461465.las	6430	NAD83(2011) / Colorado North (ftUS)
LD32461468.las	6430	NAD83(2011) / Colorado North (ftUS)
LD32461471.las	6430	NAD83(2011) / Colorado North (ftUS)
LD32461474.las	6430	NAD83(2011) / Colorado North (ftUS)
LD32461477.las	6430	NAD83(2011) / Colorado North (ftUS)
LD32461480.las	6430	NAD83(2011) / Colorado North (ftUS)
LD32461483.las	6430	NAD83(2011) / Colorado North (ftUS)
LD32461486.las	6430	NAD83(2011) / Colorado North (ftUS)
LD32461489.las	6430	NAD83(2011) / Colorado North (ftUS)
LD32461492.las	6430	NAD83(2011) / Colorado North (ftUS)
LD32461495.las	6430	NAD83(2011) / Colorado North (ftUS)
LD32461498.las	6430	NAD83(2011) / Colorado North (ftUS)
LD32461501.las	6430	NAD83(2011) / Colorado North (ftUS)
LD32461504.las	6430	NAD83(2011) / Colorado North (ftUS)
LD32461507.las	6430	NAD83(2011) / Colorado North (ftUS)
LD32461510.las	6430	NAD83(2011) / Colorado North (ftUS)
LD32461513.las	6430	NAD83(2011) / Colorado North (ftUS)
LD32461516.las	6430	NAD83(2011) / Colorado North (ftUS)
LD32461519.las	6430	NAD83(2011) / Colorado North (ftUS)
LD32461522.las	6430	NAD83(2011) / Colorado North (ftUS)
LD32461525.las	6430	NAD83(2011) / Colorado North (ftUS)
LD32461528.las	6430	NAD83(2011) / Colorado North (ftUS)
LD32461531.las	6430	NAD83(2011) / Colorado North (ftUS)
LD32461534.las	6430	NAD83(2011) / Colorado North (ftUS)
LD32461537.las	6430	NAD83(2011) / Colorado North (ftUS)
LD32461540.las	6430	NAD83(2011) / Colorado North (ftUS)
LD32461543.las	6430	NAD83(2011) / Colorado North (ftUS)
LD32461546.las	6430	NAD83(2011) / Colorado North (ftUS)
LD32461549.las	6430	NAD83(2011) / Colorado North (ftUS)

DPH-5 Report on Coordinate Reference System (Tiled Data)

- continued

File	EPSG Code	Coordinate Reference System
LD32461552.las	6430	NAD83(2011) / Colorado North (ftUS)
LD32461555.las	6430	NAD83(2011) / Colorado North (ftUS)
LD32461558.las	6430	NAD83(2011) / Colorado North (ftUS)
LD32461561.las	6430	NAD83(2011) / Colorado North (ftUS)
LD32461564.las	6430	NAD83(2011) / Colorado North (ftUS)
LD32461567.las	6430	NAD83(2011) / Colorado North (ftUS)
LD32461570.las	6430	NAD83(2011) / Colorado North (ftUS)
LD32461573.las	6430	NAD83(2011) / Colorado North (ftUS)
LD32461576.las	6430	NAD83(2011) / Colorado North (ftUS)
LD32461579.las	6430	NAD83(2011) / Colorado North (ftUS)
LD32461582.las	6430	NAD83(2011) / Colorado North (ftUS)
LD32461585.las	6430	NAD83(2011) / Colorado North (ftUS)
LD32461588.las	6430	NAD83(2011) / Colorado North (ftUS)
LD32461591.las	6430	NAD83(2011) / Colorado North (ftUS)
LD32461594.las	6430	NAD83(2011) / Colorado North (ftUS)
LD32461597.las	6430	NAD83(2011) / Colorado North (ftUS)
LD32461600.las	6430	NAD83(2011) / Colorado North (ftUS)
LD32461603.las	6430	NAD83(2011) / Colorado North (ftUS)
LD32461606.las	6430	NAD83(2011) / Colorado North (ftUS)
LD32491402.las	6430	NAD83(2011) / Colorado North (ftUS)
LD32491405.las	6430	NAD83(2011) / Colorado North (ftUS)
LD32491408.las	6430	NAD83(2011) / Colorado North (ftUS)
LD32491411.las	6430	NAD83(2011) / Colorado North (ftUS)
LD32491414.las	6430	NAD83(2011) / Colorado North (ftUS)
LD32491417.las	6430	NAD83(2011) / Colorado North (ftUS)
LD32491420.las	6430	NAD83(2011) / Colorado North (ftUS)
LD32491423.las	6430	NAD83(2011) / Colorado North (ftUS)
LD32491426.las	6430	NAD83(2011) / Colorado North (ftUS)
LD32491429.las	6430	NAD83(2011) / Colorado North (ftUS)
LD32491432.las	6430	NAD83(2011) / Colorado North (ftUS)
LD32491435.las	6430	NAD83(2011) / Colorado North (ftUS)
LD32491438.las	6430	NAD83(2011) / Colorado North (ftUS)

DPH-5 Report on Coordinate Reference System (Tiled Data)

- continued

File	EPSG Code	Coordinate Reference System
LD32491441.las	6430	NAD83(2011) / Colorado North (ftUS)
LD32491444.las	6430	NAD83(2011) / Colorado North (ftUS)
LD32491447.las	6430	NAD83(2011) / Colorado North (ftUS)
LD32491450.las	6430	NAD83(2011) / Colorado North (ftUS)
LD32491453.las	6430	NAD83(2011) / Colorado North (ftUS)
LD32491456.las	6430	NAD83(2011) / Colorado North (ftUS)
LD32491459.las	6430	NAD83(2011) / Colorado North (ftUS)
LD32491462.las	6430	NAD83(2011) / Colorado North (ftUS)
LD32491465.las	6430	NAD83(2011) / Colorado North (ftUS)
LD32491468.las	6430	NAD83(2011) / Colorado North (ftUS)
LD32491471.las	6430	NAD83(2011) / Colorado North (ftUS)
LD32491474.las	6430	NAD83(2011) / Colorado North (ftUS)
LD32491477.las	6430	NAD83(2011) / Colorado North (ftUS)
LD32491480.las	6430	NAD83(2011) / Colorado North (ftUS)
LD32491483.las	6430	NAD83(2011) / Colorado North (ftUS)
LD32491486.las	6430	NAD83(2011) / Colorado North (ftUS)
LD32491489.las	6430	NAD83(2011) / Colorado North (ftUS)
LD32491492.las	6430	NAD83(2011) / Colorado North (ftUS)
LD32491495.las	6430	NAD83(2011) / Colorado North (ftUS)
LD32491498.las	6430	NAD83(2011) / Colorado North (ftUS)
LD32491501.las	6430	NAD83(2011) / Colorado North (ftUS)
LD32491504.las	6430	NAD83(2011) / Colorado North (ftUS)
LD32491507.las	6430	NAD83(2011) / Colorado North (ftUS)
LD32491510.las	6430	NAD83(2011) / Colorado North (ftUS)
LD32491513.las	6430	NAD83(2011) / Colorado North (ftUS)
LD32491516.las	6430	NAD83(2011) / Colorado North (ftUS)
LD32491519.las	6430	NAD83(2011) / Colorado North (ftUS)
LD32491522.las	6430	NAD83(2011) / Colorado North (ftUS)
LD32491525.las	6430	NAD83(2011) / Colorado North (ftUS)
LD32491528.las	6430	NAD83(2011) / Colorado North (ftUS)
LD32491531.las	6430	NAD83(2011) / Colorado North (ftUS)
LD32491534.las	6430	NAD83(2011) / Colorado North (ftUS)

DPH-5 Report on Coordinate Reference System (Tiled Data)

- continued

File	EPSG Code	Coordinate Reference System
LD32491537.las	6430	NAD83(2011) / Colorado North (ftUS)
LD32491540.las	6430	NAD83(2011) / Colorado North (ftUS)
LD32491543.las	6430	NAD83(2011) / Colorado North (ftUS)
LD32491546.las	6430	NAD83(2011) / Colorado North (ftUS)
LD32491549.las	6430	NAD83(2011) / Colorado North (ftUS)
LD32491552.las	6430	NAD83(2011) / Colorado North (ftUS)
LD32491555.las	6430	NAD83(2011) / Colorado North (ftUS)
LD32491558.las	6430	NAD83(2011) / Colorado North (ftUS)
LD32491561.las	6430	NAD83(2011) / Colorado North (ftUS)
LD32491564.las	6430	NAD83(2011) / Colorado North (ftUS)
LD32491567.las	6430	NAD83(2011) / Colorado North (ftUS)
LD32491570.las	6430	NAD83(2011) / Colorado North (ftUS)
LD32491573.las	6430	NAD83(2011) / Colorado North (ftUS)
LD32491576.las	6430	NAD83(2011) / Colorado North (ftUS)
LD32491579.las	6430	NAD83(2011) / Colorado North (ftUS)
LD32491582.las	6430	NAD83(2011) / Colorado North (ftUS)
LD32491585.las	6430	NAD83(2011) / Colorado North (ftUS)
LD32491588.las	6430	NAD83(2011) / Colorado North (ftUS)
LD32491591.las	6430	NAD83(2011) / Colorado North (ftUS)
LD32491594.las	6430	NAD83(2011) / Colorado North (ftUS)
LD32491597.las	6430	NAD83(2011) / Colorado North (ftUS)
LD32491600.las	6430	NAD83(2011) / Colorado North (ftUS)
LD32491603.las	6430	NAD83(2011) / Colorado North (ftUS)
LD32491606.las	6430	NAD83(2011) / Colorado North (ftUS)
LD32521399.las	6430	NAD83(2011) / Colorado North (ftUS)
LD32521402.las	6430	NAD83(2011) / Colorado North (ftUS)
LD32521405.las	6430	NAD83(2011) / Colorado North (ftUS)
LD32521408.las	6430	NAD83(2011) / Colorado North (ftUS)
LD32521411.las	6430	NAD83(2011) / Colorado North (ftUS)
LD32521414.las	6430	NAD83(2011) / Colorado North (ftUS)
LD32521417.las	6430	NAD83(2011) / Colorado North (ftUS)
LD32521420.las	6430	NAD83(2011) / Colorado North (ftUS)

DPH-5 Report on Coordinate Reference System (Tiled Data)

- continued

File	EPSG Code	Coordinate Reference System
LD32521423.las	6430	NAD83(2011) / Colorado North (ftUS)
LD32521426.las	6430	NAD83(2011) / Colorado North (ftUS)
LD32521429.las	6430	NAD83(2011) / Colorado North (ftUS)
LD32521432.las	6430	NAD83(2011) / Colorado North (ftUS)
LD32521435.las	6430	NAD83(2011) / Colorado North (ftUS)
LD32521438.las	6430	NAD83(2011) / Colorado North (ftUS)
LD32521441.las	6430	NAD83(2011) / Colorado North (ftUS)
LD32521444.las	6430	NAD83(2011) / Colorado North (ftUS)
LD32521447.las	6430	NAD83(2011) / Colorado North (ftUS)
LD32521450.las	6430	NAD83(2011) / Colorado North (ftUS)
LD32521453.las	6430	NAD83(2011) / Colorado North (ftUS)
LD32521456.las	6430	NAD83(2011) / Colorado North (ftUS)
LD32521459.las	6430	NAD83(2011) / Colorado North (ftUS)
LD32521462.las	6430	NAD83(2011) / Colorado North (ftUS)
LD32521465.las	6430	NAD83(2011) / Colorado North (ftUS)
LD32521468.las	6430	NAD83(2011) / Colorado North (ftUS)
LD32521471.las	6430	NAD83(2011) / Colorado North (ftUS)
LD32521474.las	6430	NAD83(2011) / Colorado North (ftUS)
LD32521477.las	6430	NAD83(2011) / Colorado North (ftUS)
LD32521480.las	6430	NAD83(2011) / Colorado North (ftUS)
LD32521483.las	6430	NAD83(2011) / Colorado North (ftUS)
LD32521486.las	6430	NAD83(2011) / Colorado North (ftUS)
LD32521489.las	6430	NAD83(2011) / Colorado North (ftUS)
LD32521492.las	6430	NAD83(2011) / Colorado North (ftUS)
LD32521495.las	6430	NAD83(2011) / Colorado North (ftUS)
LD32521498.las	6430	NAD83(2011) / Colorado North (ftUS)
LD32521501.las	6430	NAD83(2011) / Colorado North (ftUS)
LD32521504.las	6430	NAD83(2011) / Colorado North (ftUS)
LD32521507.las	6430	NAD83(2011) / Colorado North (ftUS)
LD32521510.las	6430	NAD83(2011) / Colorado North (ftUS)
LD32521513.las	6430	NAD83(2011) / Colorado North (ftUS)
LD32521516.las	6430	NAD83(2011) / Colorado North (ftUS)

DPH-5 Report on Coordinate Reference System (Tiled Data)

- continued

File	EPSG Code	Coordinate Reference System
LD32521519.las	6430	NAD83(2011) / Colorado North (ftUS)
LD32521522.las	6430	NAD83(2011) / Colorado North (ftUS)
LD32521525.las	6430	NAD83(2011) / Colorado North (ftUS)
LD32521528.las	6430	NAD83(2011) / Colorado North (ftUS)
LD32521531.las	6430	NAD83(2011) / Colorado North (ftUS)
LD32521534.las	6430	NAD83(2011) / Colorado North (ftUS)
LD32521537.las	6430	NAD83(2011) / Colorado North (ftUS)
LD32521540.las	6430	NAD83(2011) / Colorado North (ftUS)
LD32521543.las	6430	NAD83(2011) / Colorado North (ftUS)
LD32521546.las	6430	NAD83(2011) / Colorado North (ftUS)
LD32521549.las	6430	NAD83(2011) / Colorado North (ftUS)
LD32521552.las	6430	NAD83(2011) / Colorado North (ftUS)
LD32521555.las	6430	NAD83(2011) / Colorado North (ftUS)
LD32521558.las	6430	NAD83(2011) / Colorado North (ftUS)
LD32521561.las	6430	NAD83(2011) / Colorado North (ftUS)
LD32521564.las	6430	NAD83(2011) / Colorado North (ftUS)
LD32521567.las	6430	NAD83(2011) / Colorado North (ftUS)
LD32521570.las	6430	NAD83(2011) / Colorado North (ftUS)
LD32521573.las	6430	NAD83(2011) / Colorado North (ftUS)
LD32521576.las	6430	NAD83(2011) / Colorado North (ftUS)
LD32521579.las	6430	NAD83(2011) / Colorado North (ftUS)
LD32521582.las	6430	NAD83(2011) / Colorado North (ftUS)
LD32521585.las	6430	NAD83(2011) / Colorado North (ftUS)
LD32521588.las	6430	NAD83(2011) / Colorado North (ftUS)
LD32521591.las	6430	NAD83(2011) / Colorado North (ftUS)
LD32521594.las	6430	NAD83(2011) / Colorado North (ftUS)
LD32521597.las	6430	NAD83(2011) / Colorado North (ftUS)
LD32521600.las	6430	NAD83(2011) / Colorado North (ftUS)
LD32521603.las	6430	NAD83(2011) / Colorado North (ftUS)
LD32521606.las	6430	NAD83(2011) / Colorado North (ftUS)
LD32551396.las	6430	NAD83(2011) / Colorado North (ftUS)
LD32551399.las	6430	NAD83(2011) / Colorado North (ftUS)

DPH-5 Report on Coordinate Reference System (Tiled Data)

- continued

File	EPSG Code	Coordinate Reference System
LD32551402.las	6430	NAD83(2011) / Colorado North (ftUS)
LD32551405.las	6430	NAD83(2011) / Colorado North (ftUS)
LD32551408.las	6430	NAD83(2011) / Colorado North (ftUS)
LD32551411.las	6430	NAD83(2011) / Colorado North (ftUS)
LD32551414.las	6430	NAD83(2011) / Colorado North (ftUS)
LD32551417.las	6430	NAD83(2011) / Colorado North (ftUS)
LD32551420.las	6430	NAD83(2011) / Colorado North (ftUS)
LD32551423.las	6430	NAD83(2011) / Colorado North (ftUS)
LD32551426.las	6430	NAD83(2011) / Colorado North (ftUS)
LD32551429.las	6430	NAD83(2011) / Colorado North (ftUS)
LD32551432.las	6430	NAD83(2011) / Colorado North (ftUS)
LD32551435.las	6430	NAD83(2011) / Colorado North (ftUS)
LD32551438.las	6430	NAD83(2011) / Colorado North (ftUS)
LD32551441.las	6430	NAD83(2011) / Colorado North (ftUS)
LD32551444.las	6430	NAD83(2011) / Colorado North (ftUS)
LD32551447.las	6430	NAD83(2011) / Colorado North (ftUS)
LD32551450.las	6430	NAD83(2011) / Colorado North (ftUS)
LD32551453.las	6430	NAD83(2011) / Colorado North (ftUS)
LD32551456.las	6430	NAD83(2011) / Colorado North (ftUS)
LD32551459.las	6430	NAD83(2011) / Colorado North (ftUS)
LD32551462.las	6430	NAD83(2011) / Colorado North (ftUS)
LD32551465.las	6430	NAD83(2011) / Colorado North (ftUS)
LD32551468.las	6430	NAD83(2011) / Colorado North (ftUS)
LD32551471.las	6430	NAD83(2011) / Colorado North (ftUS)
LD32551474.las	6430	NAD83(2011) / Colorado North (ftUS)
LD32551477.las	6430	NAD83(2011) / Colorado North (ftUS)
LD32551480.las	6430	NAD83(2011) / Colorado North (ftUS)
LD32551483.las	6430	NAD83(2011) / Colorado North (ftUS)
LD32551486.las	6430	NAD83(2011) / Colorado North (ftUS)
LD32551489.las	6430	NAD83(2011) / Colorado North (ftUS)
LD32551492.las	6430	NAD83(2011) / Colorado North (ftUS)
LD32551495.las	6430	NAD83(2011) / Colorado North (ftUS)

DPH-5 Report on Coordinate Reference System (Tiled Data)

- continued

File	EPSG Code	Coordinate Reference System
LD32551498.las	6430	NAD83(2011) / Colorado North (ftUS)
LD32551501.las	6430	NAD83(2011) / Colorado North (ftUS)
LD32551504.las	6430	NAD83(2011) / Colorado North (ftUS)
LD32551507.las	6430	NAD83(2011) / Colorado North (ftUS)
LD32551510.las	6430	NAD83(2011) / Colorado North (ftUS)
LD32551513.las	6430	NAD83(2011) / Colorado North (ftUS)
LD32551516.las	6430	NAD83(2011) / Colorado North (ftUS)
LD32551519.las	6430	NAD83(2011) / Colorado North (ftUS)
LD32551522.las	6430	NAD83(2011) / Colorado North (ftUS)
LD32551525.las	6430	NAD83(2011) / Colorado North (ftUS)
LD32551528.las	6430	NAD83(2011) / Colorado North (ftUS)
LD32551531.las	6430	NAD83(2011) / Colorado North (ftUS)
LD32551534.las	6430	NAD83(2011) / Colorado North (ftUS)
LD32551537.las	6430	NAD83(2011) / Colorado North (ftUS)
LD32551540.las	6430	NAD83(2011) / Colorado North (ftUS)
LD32551543.las	6430	NAD83(2011) / Colorado North (ftUS)
LD32551546.las	6430	NAD83(2011) / Colorado North (ftUS)
LD32551549.las	6430	NAD83(2011) / Colorado North (ftUS)
LD32551552.las	6430	NAD83(2011) / Colorado North (ftUS)
LD32551555.las	6430	NAD83(2011) / Colorado North (ftUS)
LD32551558.las	6430	NAD83(2011) / Colorado North (ftUS)
LD32551561.las	6430	NAD83(2011) / Colorado North (ftUS)
LD32551564.las	6430	NAD83(2011) / Colorado North (ftUS)
LD32551567.las	6430	NAD83(2011) / Colorado North (ftUS)
LD32551570.las	6430	NAD83(2011) / Colorado North (ftUS)
LD32551573.las	6430	NAD83(2011) / Colorado North (ftUS)
LD32551576.las	6430	NAD83(2011) / Colorado North (ftUS)
LD32551579.las	6430	NAD83(2011) / Colorado North (ftUS)
LD32551582.las	6430	NAD83(2011) / Colorado North (ftUS)
LD32551585.las	6430	NAD83(2011) / Colorado North (ftUS)
LD32551588.las	6430	NAD83(2011) / Colorado North (ftUS)
LD32551591.las	6430	NAD83(2011) / Colorado North (ftUS)

DPH-5 Report on Coordinate Reference System (Tiled Data)

- continued

File	EPSG Code	Coordinate Reference System
LD32551594.las	6430	NAD83(2011) / Colorado North (ftUS)
LD32551597.las	6430	NAD83(2011) / Colorado North (ftUS)
LD32551600.las	6430	NAD83(2011) / Colorado North (ftUS)
LD32551603.las	6430	NAD83(2011) / Colorado North (ftUS)
LD32551606.las	6430	NAD83(2011) / Colorado North (ftUS)
LD32581396.las	6430	NAD83(2011) / Colorado North (ftUS)
LD32581399.las	6430	NAD83(2011) / Colorado North (ftUS)
LD32581402.las	6430	NAD83(2011) / Colorado North (ftUS)
LD32581405.las	6430	NAD83(2011) / Colorado North (ftUS)
LD32581408.las	6430	NAD83(2011) / Colorado North (ftUS)
LD32581411.las	6430	NAD83(2011) / Colorado North (ftUS)
LD32581414.las	6430	NAD83(2011) / Colorado North (ftUS)
LD32581417.las	6430	NAD83(2011) / Colorado North (ftUS)
LD32581420.las	6430	NAD83(2011) / Colorado North (ftUS)
LD32581423.las	6430	NAD83(2011) / Colorado North (ftUS)
LD32581426.las	6430	NAD83(2011) / Colorado North (ftUS)
LD32581429.las	6430	NAD83(2011) / Colorado North (ftUS)
LD32581432.las	6430	NAD83(2011) / Colorado North (ftUS)
LD32581435.las	6430	NAD83(2011) / Colorado North (ftUS)
LD32581438.las	6430	NAD83(2011) / Colorado North (ftUS)
LD32581441.las	6430	NAD83(2011) / Colorado North (ftUS)
LD32581444.las	6430	NAD83(2011) / Colorado North (ftUS)
LD32581447.las	6430	NAD83(2011) / Colorado North (ftUS)
LD32581450.las	6430	NAD83(2011) / Colorado North (ftUS)
LD32581453.las	6430	NAD83(2011) / Colorado North (ftUS)
LD32581456.las	6430	NAD83(2011) / Colorado North (ftUS)
LD32581459.las	6430	NAD83(2011) / Colorado North (ftUS)
LD32581462.las	6430	NAD83(2011) / Colorado North (ftUS)
LD32581465.las	6430	NAD83(2011) / Colorado North (ftUS)
LD32581468.las	6430	NAD83(2011) / Colorado North (ftUS)
LD32581471.las	6430	NAD83(2011) / Colorado North (ftUS)
LD32581474.las	6430	NAD83(2011) / Colorado North (ftUS)

DPH-5 Report on Coordinate Reference System (Tiled Data)

- continued

File	EPSG Code	Coordinate Reference System
LD32581477.las	6430	NAD83(2011) / Colorado North (ftUS)
LD32581480.las	6430	NAD83(2011) / Colorado North (ftUS)
LD32581483.las	6430	NAD83(2011) / Colorado North (ftUS)
LD32581486.las	6430	NAD83(2011) / Colorado North (ftUS)
LD32581489.las	6430	NAD83(2011) / Colorado North (ftUS)
LD32581492.las	6430	NAD83(2011) / Colorado North (ftUS)
LD32581495.las	6430	NAD83(2011) / Colorado North (ftUS)
LD32581498.las	6430	NAD83(2011) / Colorado North (ftUS)
LD32581501.las	6430	NAD83(2011) / Colorado North (ftUS)
LD32581504.las	6430	NAD83(2011) / Colorado North (ftUS)
LD32581507.las	6430	NAD83(2011) / Colorado North (ftUS)
LD32581510.las	6430	NAD83(2011) / Colorado North (ftUS)
LD32581513.las	6430	NAD83(2011) / Colorado North (ftUS)
LD32581516.las	6430	NAD83(2011) / Colorado North (ftUS)
LD32581519.las	6430	NAD83(2011) / Colorado North (ftUS)
LD32581522.las	6430	NAD83(2011) / Colorado North (ftUS)
LD32581525.las	6430	NAD83(2011) / Colorado North (ftUS)
LD32581528.las	6430	NAD83(2011) / Colorado North (ftUS)
LD32581531.las	6430	NAD83(2011) / Colorado North (ftUS)
LD32581534.las	6430	NAD83(2011) / Colorado North (ftUS)
LD32581537.las	6430	NAD83(2011) / Colorado North (ftUS)
LD32581540.las	6430	NAD83(2011) / Colorado North (ftUS)
LD32581543.las	6430	NAD83(2011) / Colorado North (ftUS)
LD32581546.las	6430	NAD83(2011) / Colorado North (ftUS)
LD32581549.las	6430	NAD83(2011) / Colorado North (ftUS)
LD32581552.las	6430	NAD83(2011) / Colorado North (ftUS)
LD32581555.las	6430	NAD83(2011) / Colorado North (ftUS)
LD32581558.las	6430	NAD83(2011) / Colorado North (ftUS)
LD32581561.las	6430	NAD83(2011) / Colorado North (ftUS)
LD32581564.las	6430	NAD83(2011) / Colorado North (ftUS)
LD32581567.las	6430	NAD83(2011) / Colorado North (ftUS)
LD32581570.las	6430	NAD83(2011) / Colorado North (ftUS)

DPH-5 Report on Coordinate Reference System (Tiled Data)

- continued

File	EPSG Code	Coordinate Reference System
LD32581573.las	6430	NAD83(2011) / Colorado North (ftUS)
LD32581576.las	6430	NAD83(2011) / Colorado North (ftUS)
LD32581579.las	6430	NAD83(2011) / Colorado North (ftUS)
LD32581582.las	6430	NAD83(2011) / Colorado North (ftUS)
LD32581585.las	6430	NAD83(2011) / Colorado North (ftUS)
LD32581588.las	6430	NAD83(2011) / Colorado North (ftUS)
LD32581591.las	6430	NAD83(2011) / Colorado North (ftUS)
LD32581594.las	6430	NAD83(2011) / Colorado North (ftUS)
LD32581597.las	6430	NAD83(2011) / Colorado North (ftUS)
LD32581600.las	6430	NAD83(2011) / Colorado North (ftUS)
LD32581603.las	6430	NAD83(2011) / Colorado North (ftUS)
LD32581606.las	6430	NAD83(2011) / Colorado North (ftUS)
LD32611396.las	6430	NAD83(2011) / Colorado North (ftUS)
LD32611399.las	6430	NAD83(2011) / Colorado North (ftUS)
LD32611402.las	6430	NAD83(2011) / Colorado North (ftUS)
LD32611405.las	6430	NAD83(2011) / Colorado North (ftUS)
LD32611408.las	6430	NAD83(2011) / Colorado North (ftUS)
LD32611411.las	6430	NAD83(2011) / Colorado North (ftUS)
LD32611414.las	6430	NAD83(2011) / Colorado North (ftUS)
LD32611417.las	6430	NAD83(2011) / Colorado North (ftUS)
LD32611420.las	6430	NAD83(2011) / Colorado North (ftUS)
LD32611423.las	6430	NAD83(2011) / Colorado North (ftUS)
LD32611426.las	6430	NAD83(2011) / Colorado North (ftUS)
LD32611429.las	6430	NAD83(2011) / Colorado North (ftUS)
LD32611432.las	6430	NAD83(2011) / Colorado North (ftUS)
LD32611435.las	6430	NAD83(2011) / Colorado North (ftUS)
LD32611438.las	6430	NAD83(2011) / Colorado North (ftUS)
LD32611441.las	6430	NAD83(2011) / Colorado North (ftUS)
LD32611444.las	6430	NAD83(2011) / Colorado North (ftUS)
LD32611447.las	6430	NAD83(2011) / Colorado North (ftUS)
LD32611450.las	6430	NAD83(2011) / Colorado North (ftUS)
LD32611453.las	6430	NAD83(2011) / Colorado North (ftUS)

DPH-5 Report on Coordinate Reference System (Tiled Data)

- continued

File	EPSG Code	Coordinate Reference System
LD32611456.las	6430	NAD83(2011) / Colorado North (ftUS)
LD32611459.las	6430	NAD83(2011) / Colorado North (ftUS)
LD32611462.las	6430	NAD83(2011) / Colorado North (ftUS)
LD32611465.las	6430	NAD83(2011) / Colorado North (ftUS)
LD32611468.las	6430	NAD83(2011) / Colorado North (ftUS)
LD32611471.las	6430	NAD83(2011) / Colorado North (ftUS)
LD32611474.las	6430	NAD83(2011) / Colorado North (ftUS)
LD32611477.las	6430	NAD83(2011) / Colorado North (ftUS)
LD32611480.las	6430	NAD83(2011) / Colorado North (ftUS)
LD32611483.las	6430	NAD83(2011) / Colorado North (ftUS)
LD32611486.las	6430	NAD83(2011) / Colorado North (ftUS)
LD32611489.las	6430	NAD83(2011) / Colorado North (ftUS)
LD32611492.las	6430	NAD83(2011) / Colorado North (ftUS)
LD32611495.las	6430	NAD83(2011) / Colorado North (ftUS)
LD32611498.las	6430	NAD83(2011) / Colorado North (ftUS)
LD32611501.las	6430	NAD83(2011) / Colorado North (ftUS)
LD32611504.las	6430	NAD83(2011) / Colorado North (ftUS)
LD32611507.las	6430	NAD83(2011) / Colorado North (ftUS)
LD32611510.las	6430	NAD83(2011) / Colorado North (ftUS)
LD32611513.las	6430	NAD83(2011) / Colorado North (ftUS)
LD32611516.las	6430	NAD83(2011) / Colorado North (ftUS)
LD32611519.las	6430	NAD83(2011) / Colorado North (ftUS)
LD32611522.las	6430	NAD83(2011) / Colorado North (ftUS)
LD32611525.las	6430	NAD83(2011) / Colorado North (ftUS)
LD32611528.las	6430	NAD83(2011) / Colorado North (ftUS)
LD32611531.las	6430	NAD83(2011) / Colorado North (ftUS)
LD32611534.las	6430	NAD83(2011) / Colorado North (ftUS)
LD32611537.las	6430	NAD83(2011) / Colorado North (ftUS)
LD32611540.las	6430	NAD83(2011) / Colorado North (ftUS)
LD32611543.las	6430	NAD83(2011) / Colorado North (ftUS)
LD32611546.las	6430	NAD83(2011) / Colorado North (ftUS)
LD32611549.las	6430	NAD83(2011) / Colorado North (ftUS)

DPH-5 Report on Coordinate Reference System (Tiled Data)

- continued

File	EPSG Code	Coordinate Reference System
LD32611552.las	6430	NAD83(2011) / Colorado North (ftUS)
LD32611555.las	6430	NAD83(2011) / Colorado North (ftUS)
LD32611558.las	6430	NAD83(2011) / Colorado North (ftUS)
LD32611561.las	6430	NAD83(2011) / Colorado North (ftUS)
LD32611564.las	6430	NAD83(2011) / Colorado North (ftUS)
LD32611567.las	6430	NAD83(2011) / Colorado North (ftUS)
LD32611570.las	6430	NAD83(2011) / Colorado North (ftUS)
LD32611573.las	6430	NAD83(2011) / Colorado North (ftUS)
LD32611576.las	6430	NAD83(2011) / Colorado North (ftUS)
LD32611579.las	6430	NAD83(2011) / Colorado North (ftUS)
LD32611582.las	6430	NAD83(2011) / Colorado North (ftUS)
LD32611585.las	6430	NAD83(2011) / Colorado North (ftUS)
LD32611588.las	6430	NAD83(2011) / Colorado North (ftUS)
LD32611591.las	6430	NAD83(2011) / Colorado North (ftUS)
LD32611594.las	6430	NAD83(2011) / Colorado North (ftUS)
LD32611597.las	6430	NAD83(2011) / Colorado North (ftUS)
LD32611600.las	6430	NAD83(2011) / Colorado North (ftUS)
LD32611603.las	6430	NAD83(2011) / Colorado North (ftUS)
LD32611606.las	6430	NAD83(2011) / Colorado North (ftUS)
LD32641396.las	6430	NAD83(2011) / Colorado North (ftUS)
LD32641399.las	6430	NAD83(2011) / Colorado North (ftUS)
LD32641402.las	6430	NAD83(2011) / Colorado North (ftUS)
LD32641405.las	6430	NAD83(2011) / Colorado North (ftUS)
LD32641408.las	6430	NAD83(2011) / Colorado North (ftUS)
LD32641411.las	6430	NAD83(2011) / Colorado North (ftUS)
LD32641414.las	6430	NAD83(2011) / Colorado North (ftUS)
LD32641417.las	6430	NAD83(2011) / Colorado North (ftUS)
LD32641420.las	6430	NAD83(2011) / Colorado North (ftUS)
LD32641423.las	6430	NAD83(2011) / Colorado North (ftUS)
LD32641426.las	6430	NAD83(2011) / Colorado North (ftUS)
LD32641429.las	6430	NAD83(2011) / Colorado North (ftUS)
LD32641432.las	6430	NAD83(2011) / Colorado North (ftUS)

DPH-5 Report on Coordinate Reference System (Tiled Data)

- continued

File	EPSG Code	Coordinate Reference System
LD32641435.las	6430	NAD83(2011) / Colorado North (ftUS)
LD32641438.las	6430	NAD83(2011) / Colorado North (ftUS)
LD32641441.las	6430	NAD83(2011) / Colorado North (ftUS)
LD32641444.las	6430	NAD83(2011) / Colorado North (ftUS)
LD32641447.las	6430	NAD83(2011) / Colorado North (ftUS)
LD32641450.las	6430	NAD83(2011) / Colorado North (ftUS)
LD32641453.las	6430	NAD83(2011) / Colorado North (ftUS)
LD32641456.las	6430	NAD83(2011) / Colorado North (ftUS)
LD32641459.las	6430	NAD83(2011) / Colorado North (ftUS)
LD32641462.las	6430	NAD83(2011) / Colorado North (ftUS)
LD32641465.las	6430	NAD83(2011) / Colorado North (ftUS)
LD32641468.las	6430	NAD83(2011) / Colorado North (ftUS)
LD32641471.las	6430	NAD83(2011) / Colorado North (ftUS)
LD32641474.las	6430	NAD83(2011) / Colorado North (ftUS)
LD32641477.las	6430	NAD83(2011) / Colorado North (ftUS)
LD32641480.las	6430	NAD83(2011) / Colorado North (ftUS)
LD32641483.las	6430	NAD83(2011) / Colorado North (ftUS)
LD32641486.las	6430	NAD83(2011) / Colorado North (ftUS)
LD32641489.las	6430	NAD83(2011) / Colorado North (ftUS)
LD32641492.las	6430	NAD83(2011) / Colorado North (ftUS)
LD32641495.las	6430	NAD83(2011) / Colorado North (ftUS)
LD32641498.las	6430	NAD83(2011) / Colorado North (ftUS)
LD32641501.las	6430	NAD83(2011) / Colorado North (ftUS)
LD32641504.las	6430	NAD83(2011) / Colorado North (ftUS)
LD32641507.las	6430	NAD83(2011) / Colorado North (ftUS)
LD32641510.las	6430	NAD83(2011) / Colorado North (ftUS)
LD32641513.las	6430	NAD83(2011) / Colorado North (ftUS)
LD32641516.las	6430	NAD83(2011) / Colorado North (ftUS)
LD32641519.las	6430	NAD83(2011) / Colorado North (ftUS)
LD32641522.las	6430	NAD83(2011) / Colorado North (ftUS)
LD32641525.las	6430	NAD83(2011) / Colorado North (ftUS)
LD32641528.las	6430	NAD83(2011) / Colorado North (ftUS)

DPH-5 Report on Coordinate Reference System (Tiled Data)

- continued

File	EPSG Code	Coordinate Reference System
LD32641531.las	6430	NAD83(2011) / Colorado North (ftUS)
LD32641534.las	6430	NAD83(2011) / Colorado North (ftUS)
LD32641537.las	6430	NAD83(2011) / Colorado North (ftUS)
LD32641540.las	6430	NAD83(2011) / Colorado North (ftUS)
LD32641543.las	6430	NAD83(2011) / Colorado North (ftUS)
LD32641546.las	6430	NAD83(2011) / Colorado North (ftUS)
LD32641549.las	6430	NAD83(2011) / Colorado North (ftUS)
LD32641552.las	6430	NAD83(2011) / Colorado North (ftUS)
LD32641555.las	6430	NAD83(2011) / Colorado North (ftUS)
LD32641558.las	6430	NAD83(2011) / Colorado North (ftUS)
LD32641561.las	6430	NAD83(2011) / Colorado North (ftUS)
LD32641564.las	6430	NAD83(2011) / Colorado North (ftUS)
LD32641567.las	6430	NAD83(2011) / Colorado North (ftUS)
LD32641570.las	6430	NAD83(2011) / Colorado North (ftUS)
LD32641573.las	6430	NAD83(2011) / Colorado North (ftUS)
LD32641576.las	6430	NAD83(2011) / Colorado North (ftUS)
LD32641579.las	6430	NAD83(2011) / Colorado North (ftUS)
LD32641582.las	6430	NAD83(2011) / Colorado North (ftUS)
LD32641585.las	6430	NAD83(2011) / Colorado North (ftUS)
LD32641588.las	6430	NAD83(2011) / Colorado North (ftUS)
LD32641591.las	6430	NAD83(2011) / Colorado North (ftUS)
LD32641594.las	6430	NAD83(2011) / Colorado North (ftUS)
LD32641597.las	6430	NAD83(2011) / Colorado North (ftUS)
LD32641600.las	6430	NAD83(2011) / Colorado North (ftUS)
LD32641603.las	6430	NAD83(2011) / Colorado North (ftUS)
LD32641606.las	6430	NAD83(2011) / Colorado North (ftUS)
LD32671396.las	6430	NAD83(2011) / Colorado North (ftUS)
LD32671399.las	6430	NAD83(2011) / Colorado North (ftUS)
LD32671402.las	6430	NAD83(2011) / Colorado North (ftUS)
LD32671405.las	6430	NAD83(2011) / Colorado North (ftUS)
LD32671408.las	6430	NAD83(2011) / Colorado North (ftUS)
LD32671411.las	6430	NAD83(2011) / Colorado North (ftUS)

DPH-5 Report on Coordinate Reference System (Tiled Data)

- continued

File	EPSG Code	Coordinate Reference System
LD32671414.las	6430	NAD83(2011) / Colorado North (ftUS)
LD32671417.las	6430	NAD83(2011) / Colorado North (ftUS)
LD32671420.las	6430	NAD83(2011) / Colorado North (ftUS)
LD32671423.las	6430	NAD83(2011) / Colorado North (ftUS)
LD32671426.las	6430	NAD83(2011) / Colorado North (ftUS)
LD32671429.las	6430	NAD83(2011) / Colorado North (ftUS)
LD32671432.las	6430	NAD83(2011) / Colorado North (ftUS)
LD32671435.las	6430	NAD83(2011) / Colorado North (ftUS)
LD32671438.las	6430	NAD83(2011) / Colorado North (ftUS)
LD32671441.las	6430	NAD83(2011) / Colorado North (ftUS)
LD32671444.las	6430	NAD83(2011) / Colorado North (ftUS)
LD32671447.las	6430	NAD83(2011) / Colorado North (ftUS)
LD32671450.las	6430	NAD83(2011) / Colorado North (ftUS)
LD32671453.las	6430	NAD83(2011) / Colorado North (ftUS)
LD32671456.las	6430	NAD83(2011) / Colorado North (ftUS)
LD32671459.las	6430	NAD83(2011) / Colorado North (ftUS)
LD32671462.las	6430	NAD83(2011) / Colorado North (ftUS)
LD32671465.las	6430	NAD83(2011) / Colorado North (ftUS)
LD32671468.las	6430	NAD83(2011) / Colorado North (ftUS)
LD32671471.las	6430	NAD83(2011) / Colorado North (ftUS)
LD32671474.las	6430	NAD83(2011) / Colorado North (ftUS)
LD32671477.las	6430	NAD83(2011) / Colorado North (ftUS)
LD32671480.las	6430	NAD83(2011) / Colorado North (ftUS)
LD32671483.las	6430	NAD83(2011) / Colorado North (ftUS)
LD32671486.las	6430	NAD83(2011) / Colorado North (ftUS)
LD32671489.las	6430	NAD83(2011) / Colorado North (ftUS)
LD32671492.las	6430	NAD83(2011) / Colorado North (ftUS)
LD32671495.las	6430	NAD83(2011) / Colorado North (ftUS)
LD32671498.las	6430	NAD83(2011) / Colorado North (ftUS)
LD32671501.las	6430	NAD83(2011) / Colorado North (ftUS)
LD32671504.las	6430	NAD83(2011) / Colorado North (ftUS)
LD32671507.las	6430	NAD83(2011) / Colorado North (ftUS)

DPH-5 Report on Coordinate Reference System (Tiled Data)

- continued

File	EPSG Code	Coordinate Reference System
LD32671510.las	6430	NAD83(2011) / Colorado North (ftUS)
LD32671513.las	6430	NAD83(2011) / Colorado North (ftUS)
LD32671516.las	6430	NAD83(2011) / Colorado North (ftUS)
LD32671519.las	6430	NAD83(2011) / Colorado North (ftUS)
LD32671522.las	6430	NAD83(2011) / Colorado North (ftUS)
LD32671525.las	6430	NAD83(2011) / Colorado North (ftUS)
LD32671528.las	6430	NAD83(2011) / Colorado North (ftUS)
LD32671531.las	6430	NAD83(2011) / Colorado North (ftUS)
LD32671534.las	6430	NAD83(2011) / Colorado North (ftUS)
LD32671537.las	6430	NAD83(2011) / Colorado North (ftUS)
LD32671540.las	6430	NAD83(2011) / Colorado North (ftUS)
LD32671543.las	6430	NAD83(2011) / Colorado North (ftUS)
LD32671546.las	6430	NAD83(2011) / Colorado North (ftUS)
LD32671549.las	6430	NAD83(2011) / Colorado North (ftUS)
LD32671552.las	6430	NAD83(2011) / Colorado North (ftUS)
LD32671555.las	6430	NAD83(2011) / Colorado North (ftUS)
LD32671558.las	6430	NAD83(2011) / Colorado North (ftUS)
LD32671561.las	6430	NAD83(2011) / Colorado North (ftUS)
LD32671564.las	6430	NAD83(2011) / Colorado North (ftUS)
LD32671567.las	6430	NAD83(2011) / Colorado North (ftUS)
LD32671570.las	6430	NAD83(2011) / Colorado North (ftUS)
LD32671573.las	6430	NAD83(2011) / Colorado North (ftUS)
LD32671576.las	6430	NAD83(2011) / Colorado North (ftUS)
LD32671579.las	6430	NAD83(2011) / Colorado North (ftUS)
LD32671582.las	6430	NAD83(2011) / Colorado North (ftUS)
LD32671585.las	6430	NAD83(2011) / Colorado North (ftUS)
LD32671588.las	6430	NAD83(2011) / Colorado North (ftUS)
LD32671591.las	6430	NAD83(2011) / Colorado North (ftUS)
LD32671594.las	6430	NAD83(2011) / Colorado North (ftUS)
LD32671597.las	6430	NAD83(2011) / Colorado North (ftUS)
LD32671600.las	6430	NAD83(2011) / Colorado North (ftUS)
LD32671603.las	6430	NAD83(2011) / Colorado North (ftUS)

DPH-5 Report on Coordinate Reference System (Tiled Data)

- continued

File	EPSG Code	Coordinate Reference System
LD32671606.las	6430	NAD83(2011) / Colorado North (ftUS)
LD32701396.las	6430	NAD83(2011) / Colorado North (ftUS)
LD32701399.las	6430	NAD83(2011) / Colorado North (ftUS)
LD32701402.las	6430	NAD83(2011) / Colorado North (ftUS)
LD32701405.las	6430	NAD83(2011) / Colorado North (ftUS)
LD32701408.las	6430	NAD83(2011) / Colorado North (ftUS)
LD32701411.las	6430	NAD83(2011) / Colorado North (ftUS)
LD32701414.las	6430	NAD83(2011) / Colorado North (ftUS)
LD32701417.las	6430	NAD83(2011) / Colorado North (ftUS)
LD32701420.las	6430	NAD83(2011) / Colorado North (ftUS)
LD32701423.las	6430	NAD83(2011) / Colorado North (ftUS)
LD32701426.las	6430	NAD83(2011) / Colorado North (ftUS)
LD32701429.las	6430	NAD83(2011) / Colorado North (ftUS)
LD32701432.las	6430	NAD83(2011) / Colorado North (ftUS)
LD32701435.las	6430	NAD83(2011) / Colorado North (ftUS)
LD32701438.las	6430	NAD83(2011) / Colorado North (ftUS)
LD32701441.las	6430	NAD83(2011) / Colorado North (ftUS)
LD32701444.las	6430	NAD83(2011) / Colorado North (ftUS)
LD32701447.las	6430	NAD83(2011) / Colorado North (ftUS)
LD32701450.las	6430	NAD83(2011) / Colorado North (ftUS)
LD32701453.las	6430	NAD83(2011) / Colorado North (ftUS)
LD32701456.las	6430	NAD83(2011) / Colorado North (ftUS)
LD32701459.las	6430	NAD83(2011) / Colorado North (ftUS)
LD32701462.las	6430	NAD83(2011) / Colorado North (ftUS)
LD32701465.las	6430	NAD83(2011) / Colorado North (ftUS)
LD32701468.las	6430	NAD83(2011) / Colorado North (ftUS)
LD32701471.las	6430	NAD83(2011) / Colorado North (ftUS)
LD32701474.las	6430	NAD83(2011) / Colorado North (ftUS)
LD32701477.las	6430	NAD83(2011) / Colorado North (ftUS)
LD32701480.las	6430	NAD83(2011) / Colorado North (ftUS)
LD32701483.las	6430	NAD83(2011) / Colorado North (ftUS)
LD32701486.las	6430	NAD83(2011) / Colorado North (ftUS)

DPH-5 Report on Coordinate Reference System (Tiled Data)

- continued

File	EPSG Code	Coordinate Reference System
LD32701489.las	6430	NAD83(2011) / Colorado North (ftUS)
LD32701492.las	6430	NAD83(2011) / Colorado North (ftUS)
LD32701495.las	6430	NAD83(2011) / Colorado North (ftUS)
LD32701498.las	6430	NAD83(2011) / Colorado North (ftUS)
LD32701501.las	6430	NAD83(2011) / Colorado North (ftUS)
LD32701504.las	6430	NAD83(2011) / Colorado North (ftUS)
LD32701507.las	6430	NAD83(2011) / Colorado North (ftUS)
LD32701510.las	6430	NAD83(2011) / Colorado North (ftUS)
LD32701513.las	6430	NAD83(2011) / Colorado North (ftUS)
LD32701516.las	6430	NAD83(2011) / Colorado North (ftUS)
LD32701519.las	6430	NAD83(2011) / Colorado North (ftUS)
LD32701522.las	6430	NAD83(2011) / Colorado North (ftUS)
LD32701525.las	6430	NAD83(2011) / Colorado North (ftUS)
LD32701528.las	6430	NAD83(2011) / Colorado North (ftUS)
LD32701531.las	6430	NAD83(2011) / Colorado North (ftUS)
LD32701534.las	6430	NAD83(2011) / Colorado North (ftUS)
LD32701537.las	6430	NAD83(2011) / Colorado North (ftUS)
LD32701540.las	6430	NAD83(2011) / Colorado North (ftUS)
LD32701543.las	6430	NAD83(2011) / Colorado North (ftUS)
LD32701546.las	6430	NAD83(2011) / Colorado North (ftUS)
LD32701549.las	6430	NAD83(2011) / Colorado North (ftUS)
LD32701552.las	6430	NAD83(2011) / Colorado North (ftUS)
LD32701555.las	6430	NAD83(2011) / Colorado North (ftUS)
LD32701558.las	6430	NAD83(2011) / Colorado North (ftUS)
LD32701561.las	6430	NAD83(2011) / Colorado North (ftUS)
LD32701564.las	6430	NAD83(2011) / Colorado North (ftUS)
LD32701567.las	6430	NAD83(2011) / Colorado North (ftUS)
LD32701570.las	6430	NAD83(2011) / Colorado North (ftUS)
LD32701573.las	6430	NAD83(2011) / Colorado North (ftUS)
LD32701576.las	6430	NAD83(2011) / Colorado North (ftUS)
LD32701579.las	6430	NAD83(2011) / Colorado North (ftUS)
LD32701582.las	6430	NAD83(2011) / Colorado North (ftUS)

DPH-5 Report on Coordinate Reference System (Tiled Data)

- continued

File	EPSG Code	Coordinate Reference System
LD32701585.las	6430	NAD83(2011) / Colorado North (ftUS)
LD32701588.las	6430	NAD83(2011) / Colorado North (ftUS)
LD32701591.las	6430	NAD83(2011) / Colorado North (ftUS)
LD32701594.las	6430	NAD83(2011) / Colorado North (ftUS)
LD32701597.las	6430	NAD83(2011) / Colorado North (ftUS)
LD32701600.las	6430	NAD83(2011) / Colorado North (ftUS)
LD32701603.las	6430	NAD83(2011) / Colorado North (ftUS)
LD32701606.las	6430	NAD83(2011) / Colorado North (ftUS)
LD32731396.las	6430	NAD83(2011) / Colorado North (ftUS)
LD32731399.las	6430	NAD83(2011) / Colorado North (ftUS)
LD32731402.las	6430	NAD83(2011) / Colorado North (ftUS)
LD32731405.las	6430	NAD83(2011) / Colorado North (ftUS)
LD32731408.las	6430	NAD83(2011) / Colorado North (ftUS)
LD32731411.las	6430	NAD83(2011) / Colorado North (ftUS)
LD32731414.las	6430	NAD83(2011) / Colorado North (ftUS)
LD32731417.las	6430	NAD83(2011) / Colorado North (ftUS)
LD32731420.las	6430	NAD83(2011) / Colorado North (ftUS)
LD32731423.las	6430	NAD83(2011) / Colorado North (ftUS)
LD32731426.las	6430	NAD83(2011) / Colorado North (ftUS)
LD32731429.las	6430	NAD83(2011) / Colorado North (ftUS)
LD32731432.las	6430	NAD83(2011) / Colorado North (ftUS)
LD32731435.las	6430	NAD83(2011) / Colorado North (ftUS)
LD32731438.las	6430	NAD83(2011) / Colorado North (ftUS)
LD32731441.las	6430	NAD83(2011) / Colorado North (ftUS)
LD32731444.las	6430	NAD83(2011) / Colorado North (ftUS)
LD32731447.las	6430	NAD83(2011) / Colorado North (ftUS)
LD32731450.las	6430	NAD83(2011) / Colorado North (ftUS)
LD32731453.las	6430	NAD83(2011) / Colorado North (ftUS)
LD32731456.las	6430	NAD83(2011) / Colorado North (ftUS)
LD32731459.las	6430	NAD83(2011) / Colorado North (ftUS)
LD32731462.las	6430	NAD83(2011) / Colorado North (ftUS)
LD32731465.las	6430	NAD83(2011) / Colorado North (ftUS)

DPH-5 Report on Coordinate Reference System (Tiled Data)

- continued

File	EPSG Code	Coordinate Reference System
LD32731468.las	6430	NAD83(2011) / Colorado North (ftUS)
LD32731471.las	6430	NAD83(2011) / Colorado North (ftUS)
LD32731474.las	6430	NAD83(2011) / Colorado North (ftUS)
LD32731477.las	6430	NAD83(2011) / Colorado North (ftUS)
LD32731480.las	6430	NAD83(2011) / Colorado North (ftUS)
LD32731483.las	6430	NAD83(2011) / Colorado North (ftUS)
LD32731486.las	6430	NAD83(2011) / Colorado North (ftUS)
LD32731489.las	6430	NAD83(2011) / Colorado North (ftUS)
LD32731492.las	6430	NAD83(2011) / Colorado North (ftUS)
LD32731495.las	6430	NAD83(2011) / Colorado North (ftUS)
LD32731498.las	6430	NAD83(2011) / Colorado North (ftUS)
LD32731501.las	6430	NAD83(2011) / Colorado North (ftUS)
LD32731504.las	6430	NAD83(2011) / Colorado North (ftUS)
LD32731507.las	6430	NAD83(2011) / Colorado North (ftUS)
LD32731510.las	6430	NAD83(2011) / Colorado North (ftUS)
LD32731513.las	6430	NAD83(2011) / Colorado North (ftUS)
LD32731516.las	6430	NAD83(2011) / Colorado North (ftUS)
LD32731519.las	6430	NAD83(2011) / Colorado North (ftUS)
LD32731522.las	6430	NAD83(2011) / Colorado North (ftUS)
LD32731525.las	6430	NAD83(2011) / Colorado North (ftUS)
LD32731528.las	6430	NAD83(2011) / Colorado North (ftUS)
LD32731531.las	6430	NAD83(2011) / Colorado North (ftUS)
LD32731534.las	6430	NAD83(2011) / Colorado North (ftUS)
LD32731537.las	6430	NAD83(2011) / Colorado North (ftUS)
LD32731540.las	6430	NAD83(2011) / Colorado North (ftUS)
LD32731543.las	6430	NAD83(2011) / Colorado North (ftUS)
LD32731546.las	6430	NAD83(2011) / Colorado North (ftUS)
LD32731549.las	6430	NAD83(2011) / Colorado North (ftUS)
LD32731552.las	6430	NAD83(2011) / Colorado North (ftUS)
LD32731555.las	6430	NAD83(2011) / Colorado North (ftUS)
LD32731558.las	6430	NAD83(2011) / Colorado North (ftUS)
LD32731561.las	6430	NAD83(2011) / Colorado North (ftUS)

DPH-5 Report on Coordinate Reference System (Tiled Data)

- continued

File	EPSG Code	Coordinate Reference System
LD32731564.las	6430	NAD83(2011) / Colorado North (ftUS)
LD32731567.las	6430	NAD83(2011) / Colorado North (ftUS)
LD32731570.las	6430	NAD83(2011) / Colorado North (ftUS)
LD32731573.las	6430	NAD83(2011) / Colorado North (ftUS)
LD32731576.las	6430	NAD83(2011) / Colorado North (ftUS)
LD32731579.las	6430	NAD83(2011) / Colorado North (ftUS)
LD32731582.las	6430	NAD83(2011) / Colorado North (ftUS)
LD32731585.las	6430	NAD83(2011) / Colorado North (ftUS)
LD32731588.las	6430	NAD83(2011) / Colorado North (ftUS)
LD32731591.las	6430	NAD83(2011) / Colorado North (ftUS)
LD32731594.las	6430	NAD83(2011) / Colorado North (ftUS)
LD32731597.las	6430	NAD83(2011) / Colorado North (ftUS)
LD32731600.las	6430	NAD83(2011) / Colorado North (ftUS)
LD32731603.las	6430	NAD83(2011) / Colorado North (ftUS)
LD32731606.las	6430	NAD83(2011) / Colorado North (ftUS)
LD32761396.las	6430	NAD83(2011) / Colorado North (ftUS)
LD32761399.las	6430	NAD83(2011) / Colorado North (ftUS)
LD32761402.las	6430	NAD83(2011) / Colorado North (ftUS)
LD32761405.las	6430	NAD83(2011) / Colorado North (ftUS)
LD32761408.las	6430	NAD83(2011) / Colorado North (ftUS)
LD32761411.las	6430	NAD83(2011) / Colorado North (ftUS)
LD32761414.las	6430	NAD83(2011) / Colorado North (ftUS)
LD32761417.las	6430	NAD83(2011) / Colorado North (ftUS)
LD32761420.las	6430	NAD83(2011) / Colorado North (ftUS)
LD32761423.las	6430	NAD83(2011) / Colorado North (ftUS)
LD32761426.las	6430	NAD83(2011) / Colorado North (ftUS)
LD32761429.las	6430	NAD83(2011) / Colorado North (ftUS)
LD32761432.las	6430	NAD83(2011) / Colorado North (ftUS)
LD32761435.las	6430	NAD83(2011) / Colorado North (ftUS)
LD32761438.las	6430	NAD83(2011) / Colorado North (ftUS)
LD32761441.las	6430	NAD83(2011) / Colorado North (ftUS)
LD32761444.las	6430	NAD83(2011) / Colorado North (ftUS)

DPH-5 Report on Coordinate Reference System (Tiled Data)

- continued

File	EPSG Code	Coordinate Reference System
LD32761447.las	6430	NAD83(2011) / Colorado North (ftUS)
LD32761450.las	6430	NAD83(2011) / Colorado North (ftUS)
LD32761453.las	6430	NAD83(2011) / Colorado North (ftUS)
LD32761456.las	6430	NAD83(2011) / Colorado North (ftUS)
LD32761459.las	6430	NAD83(2011) / Colorado North (ftUS)
LD32761462.las	6430	NAD83(2011) / Colorado North (ftUS)
LD32761465.las	6430	NAD83(2011) / Colorado North (ftUS)
LD32761468.las	6430	NAD83(2011) / Colorado North (ftUS)
LD32761471.las	6430	NAD83(2011) / Colorado North (ftUS)
LD32761474.las	6430	NAD83(2011) / Colorado North (ftUS)
LD32761477.las	6430	NAD83(2011) / Colorado North (ftUS)
LD32761480.las	6430	NAD83(2011) / Colorado North (ftUS)
LD32761483.las	6430	NAD83(2011) / Colorado North (ftUS)
LD32761486.las	6430	NAD83(2011) / Colorado North (ftUS)
LD32761489.las	6430	NAD83(2011) / Colorado North (ftUS)
LD32761492.las	6430	NAD83(2011) / Colorado North (ftUS)
LD32761495.las	6430	NAD83(2011) / Colorado North (ftUS)
LD32761498.las	6430	NAD83(2011) / Colorado North (ftUS)
LD32761501.las	6430	NAD83(2011) / Colorado North (ftUS)
LD32761504.las	6430	NAD83(2011) / Colorado North (ftUS)
LD32761507.las	6430	NAD83(2011) / Colorado North (ftUS)
LD32761510.las	6430	NAD83(2011) / Colorado North (ftUS)
LD32761513.las	6430	NAD83(2011) / Colorado North (ftUS)
LD32761516.las	6430	NAD83(2011) / Colorado North (ftUS)
LD32761519.las	6430	NAD83(2011) / Colorado North (ftUS)
LD32761522.las	6430	NAD83(2011) / Colorado North (ftUS)
LD32761525.las	6430	NAD83(2011) / Colorado North (ftUS)
LD32761528.las	6430	NAD83(2011) / Colorado North (ftUS)
LD32761531.las	6430	NAD83(2011) / Colorado North (ftUS)
LD32761534.las	6430	NAD83(2011) / Colorado North (ftUS)
LD32761537.las	6430	NAD83(2011) / Colorado North (ftUS)
LD32761540.las	6430	NAD83(2011) / Colorado North (ftUS)

DPH-5 Report on Coordinate Reference System (Tiled Data) - continued

File	EPSG Code	Coordinate Reference System
LD32761543.las	6430	NAD83(2011) / Colorado North (ftUS)
LD32761546.las	6430	NAD83(2011) / Colorado North (ftUS)
LD32761549.las	6430	NAD83(2011) / Colorado North (ftUS)
LD32761552.las	6430	NAD83(2011) / Colorado North (ftUS)
LD32761555.las	6430	NAD83(2011) / Colorado North (ftUS)
LD32761558.las	6430	NAD83(2011) / Colorado North (ftUS)
LD32761561.las	6430	NAD83(2011) / Colorado North (ftUS)
LD32761564.las	6430	NAD83(2011) / Colorado North (ftUS)
LD32761567.las	6430	NAD83(2011) / Colorado North (ftUS)
LD32761570.las	6430	NAD83(2011) / Colorado North (ftUS)
LD32761573.las	6430	NAD83(2011) / Colorado North (ftUS)
LD32761576.las	6430	NAD83(2011) / Colorado North (ftUS)
LD32761579.las	6430	NAD83(2011) / Colorado North (ftUS)
LD32761582.las	6430	NAD83(2011) / Colorado North (ftUS)
LD32761585.las	6430	NAD83(2011) / Colorado North (ftUS)
LD32761588.las	6430	NAD83(2011) / Colorado North (ftUS)
LD32761591.las	6430	NAD83(2011) / Colorado North (ftUS)
LD32761594.las	6430	NAD83(2011) / Colorado North (ftUS)
LD32761597.las	6430	NAD83(2011) / Colorado North (ftUS)
LD32761600.las	6430	NAD83(2011) / Colorado North (ftUS)
LD32761603.las	6430	NAD83(2011) / Colorado North (ftUS)
LD32761606.las	6430	NAD83(2011) / Colorado North (ftUS)
LD32791396.las	6430	NAD83(2011) / Colorado North (ftUS)
LD32791399.las	6430	NAD83(2011) / Colorado North (ftUS)
LD32791402.las	6430	NAD83(2011) / Colorado North (ftUS)
LD32791405.las	6430	NAD83(2011) / Colorado North (ftUS)
LD32791408.las	6430	NAD83(2011) / Colorado North (ftUS)
LD32791411.las	6430	NAD83(2011) / Colorado North (ftUS)
LD32791414.las	6430	NAD83(2011) / Colorado North (ftUS)
LD32791417.las	6430	NAD83(2011) / Colorado North (ftUS)
LD32791420.las	6430	NAD83(2011) / Colorado North (ftUS)
LD32791423.las	6430	NAD83(2011) / Colorado North (ftUS)

DPH-5 Report on Coordinate Reference System (Tiled Data)

- continued

File	EPSG Code	Coordinate Reference System
LD32791426.las	6430	NAD83(2011) / Colorado North (ftUS)
LD32791429.las	6430	NAD83(2011) / Colorado North (ftUS)
LD32791432.las	6430	NAD83(2011) / Colorado North (ftUS)
LD32791435.las	6430	NAD83(2011) / Colorado North (ftUS)
LD32791438.las	6430	NAD83(2011) / Colorado North (ftUS)
LD32791441.las	6430	NAD83(2011) / Colorado North (ftUS)
LD32791444.las	6430	NAD83(2011) / Colorado North (ftUS)
LD32791447.las	6430	NAD83(2011) / Colorado North (ftUS)
LD32791450.las	6430	NAD83(2011) / Colorado North (ftUS)
LD32791453.las	6430	NAD83(2011) / Colorado North (ftUS)
LD32791456.las	6430	NAD83(2011) / Colorado North (ftUS)
LD32791459.las	6430	NAD83(2011) / Colorado North (ftUS)
LD32791462.las	6430	NAD83(2011) / Colorado North (ftUS)
LD32791465.las	6430	NAD83(2011) / Colorado North (ftUS)
LD32791468.las	6430	NAD83(2011) / Colorado North (ftUS)
LD32791471.las	6430	NAD83(2011) / Colorado North (ftUS)
LD32791474.las	6430	NAD83(2011) / Colorado North (ftUS)
LD32791477.las	6430	NAD83(2011) / Colorado North (ftUS)
LD32791480.las	6430	NAD83(2011) / Colorado North (ftUS)
LD32791483.las	6430	NAD83(2011) / Colorado North (ftUS)
LD32791486.las	6430	NAD83(2011) / Colorado North (ftUS)
LD32791489.las	6430	NAD83(2011) / Colorado North (ftUS)
LD32791492.las	6430	NAD83(2011) / Colorado North (ftUS)
LD32791495.las	6430	NAD83(2011) / Colorado North (ftUS)
LD32791498.las	6430	NAD83(2011) / Colorado North (ftUS)
LD32791501.las	6430	NAD83(2011) / Colorado North (ftUS)
LD32791504.las	6430	NAD83(2011) / Colorado North (ftUS)
LD32791507.las	6430	NAD83(2011) / Colorado North (ftUS)
LD32791510.las	6430	NAD83(2011) / Colorado North (ftUS)
LD32791513.las	6430	NAD83(2011) / Colorado North (ftUS)
LD32791516.las	6430	NAD83(2011) / Colorado North (ftUS)
LD32791519.las	6430	NAD83(2011) / Colorado North (ftUS)

DPH-5 Report on Coordinate Reference System (Tiled Data)

- continued

File	EPSG Code	Coordinate Reference System
LD32791522.las	6430	NAD83(2011) / Colorado North (ftUS)
LD32791525.las	6430	NAD83(2011) / Colorado North (ftUS)
LD32791528.las	6430	NAD83(2011) / Colorado North (ftUS)
LD32791531.las	6430	NAD83(2011) / Colorado North (ftUS)
LD32791534.las	6430	NAD83(2011) / Colorado North (ftUS)
LD32791537.las	6430	NAD83(2011) / Colorado North (ftUS)
LD32791540.las	6430	NAD83(2011) / Colorado North (ftUS)
LD32791543.las	6430	NAD83(2011) / Colorado North (ftUS)
LD32791546.las	6430	NAD83(2011) / Colorado North (ftUS)
LD32791549.las	6430	NAD83(2011) / Colorado North (ftUS)
LD32791552.las	6430	NAD83(2011) / Colorado North (ftUS)
LD32791555.las	6430	NAD83(2011) / Colorado North (ftUS)
LD32791558.las	6430	NAD83(2011) / Colorado North (ftUS)
LD32791561.las	6430	NAD83(2011) / Colorado North (ftUS)
LD32791564.las	6430	NAD83(2011) / Colorado North (ftUS)
LD32791567.las	6430	NAD83(2011) / Colorado North (ftUS)
LD32791570.las	6430	NAD83(2011) / Colorado North (ftUS)
LD32791573.las	6430	NAD83(2011) / Colorado North (ftUS)
LD32791576.las	6430	NAD83(2011) / Colorado North (ftUS)
LD32791579.las	6430	NAD83(2011) / Colorado North (ftUS)
LD32791582.las	6430	NAD83(2011) / Colorado North (ftUS)
LD32791585.las	6430	NAD83(2011) / Colorado North (ftUS)
LD32791588.las	6430	NAD83(2011) / Colorado North (ftUS)
LD32791591.las	6430	NAD83(2011) / Colorado North (ftUS)
LD32791594.las	6430	NAD83(2011) / Colorado North (ftUS)
LD32791597.las	6430	NAD83(2011) / Colorado North (ftUS)
LD32791600.las	6430	NAD83(2011) / Colorado North (ftUS)
LD32791603.las	6430	NAD83(2011) / Colorado North (ftUS)
LD32791606.las	6430	NAD83(2011) / Colorado North (ftUS)
LD32821396.las	6430	NAD83(2011) / Colorado North (ftUS)
LD32821399.las	6430	NAD83(2011) / Colorado North (ftUS)
LD32821402.las	6430	NAD83(2011) / Colorado North (ftUS)

DPH-5 Report on Coordinate Reference System (Tiled Data)

- continued

File	EPSG Code	Coordinate Reference System
LD32821405.las	6430	NAD83(2011) / Colorado North (ftUS)
LD32821408.las	6430	NAD83(2011) / Colorado North (ftUS)
LD32821411.las	6430	NAD83(2011) / Colorado North (ftUS)
LD32821414.las	6430	NAD83(2011) / Colorado North (ftUS)
LD32821417.las	6430	NAD83(2011) / Colorado North (ftUS)
LD32821420.las	6430	NAD83(2011) / Colorado North (ftUS)
LD32821423.las	6430	NAD83(2011) / Colorado North (ftUS)
LD32821426.las	6430	NAD83(2011) / Colorado North (ftUS)
LD32821429.las	6430	NAD83(2011) / Colorado North (ftUS)
LD32821432.las	6430	NAD83(2011) / Colorado North (ftUS)
LD32821435.las	6430	NAD83(2011) / Colorado North (ftUS)
LD32821438.las	6430	NAD83(2011) / Colorado North (ftUS)
LD32821441.las	6430	NAD83(2011) / Colorado North (ftUS)
LD32821444.las	6430	NAD83(2011) / Colorado North (ftUS)
LD32821447.las	6430	NAD83(2011) / Colorado North (ftUS)
LD32821450.las	6430	NAD83(2011) / Colorado North (ftUS)
LD32821453.las	6430	NAD83(2011) / Colorado North (ftUS)
LD32821456.las	6430	NAD83(2011) / Colorado North (ftUS)
LD32821459.las	6430	NAD83(2011) / Colorado North (ftUS)
LD32821462.las	6430	NAD83(2011) / Colorado North (ftUS)
LD32821465.las	6430	NAD83(2011) / Colorado North (ftUS)
LD32821468.las	6430	NAD83(2011) / Colorado North (ftUS)
LD32821471.las	6430	NAD83(2011) / Colorado North (ftUS)
LD32821474.las	6430	NAD83(2011) / Colorado North (ftUS)
LD32821477.las	6430	NAD83(2011) / Colorado North (ftUS)
LD32821480.las	6430	NAD83(2011) / Colorado North (ftUS)
LD32821483.las	6430	NAD83(2011) / Colorado North (ftUS)
LD32821486.las	6430	NAD83(2011) / Colorado North (ftUS)
LD32821489.las	6430	NAD83(2011) / Colorado North (ftUS)
LD32821492.las	6430	NAD83(2011) / Colorado North (ftUS)
LD32821495.las	6430	NAD83(2011) / Colorado North (ftUS)
LD32821498.las	6430	NAD83(2011) / Colorado North (ftUS)

DPH-5 Report on Coordinate Reference System (Tiled Data)

- continued

File	EPSG Code	Coordinate Reference System
LD32821501.las	6430	NAD83(2011) / Colorado North (ftUS)
LD32821504.las	6430	NAD83(2011) / Colorado North (ftUS)
LD32821507.las	6430	NAD83(2011) / Colorado North (ftUS)
LD32821510.las	6430	NAD83(2011) / Colorado North (ftUS)
LD32821513.las	6430	NAD83(2011) / Colorado North (ftUS)
LD32821516.las	6430	NAD83(2011) / Colorado North (ftUS)
LD32821519.las	6430	NAD83(2011) / Colorado North (ftUS)
LD32821522.las	6430	NAD83(2011) / Colorado North (ftUS)
LD32821525.las	6430	NAD83(2011) / Colorado North (ftUS)
LD32821528.las	6430	NAD83(2011) / Colorado North (ftUS)
LD32821531.las	6430	NAD83(2011) / Colorado North (ftUS)
LD32821534.las	6430	NAD83(2011) / Colorado North (ftUS)
LD32821537.las	6430	NAD83(2011) / Colorado North (ftUS)
LD32821540.las	6430	NAD83(2011) / Colorado North (ftUS)
LD32821543.las	6430	NAD83(2011) / Colorado North (ftUS)
LD32821546.las	6430	NAD83(2011) / Colorado North (ftUS)
LD32821549.las	6430	NAD83(2011) / Colorado North (ftUS)
LD32821552.las	6430	NAD83(2011) / Colorado North (ftUS)
LD32821555.las	6430	NAD83(2011) / Colorado North (ftUS)
LD32821558.las	6430	NAD83(2011) / Colorado North (ftUS)
LD32821561.las	6430	NAD83(2011) / Colorado North (ftUS)
LD32821564.las	6430	NAD83(2011) / Colorado North (ftUS)
LD32821567.las	6430	NAD83(2011) / Colorado North (ftUS)
LD32821570.las	6430	NAD83(2011) / Colorado North (ftUS)
LD32821573.las	6430	NAD83(2011) / Colorado North (ftUS)
LD32821576.las	6430	NAD83(2011) / Colorado North (ftUS)
LD32821579.las	6430	NAD83(2011) / Colorado North (ftUS)
LD32821582.las	6430	NAD83(2011) / Colorado North (ftUS)
LD32821585.las	6430	NAD83(2011) / Colorado North (ftUS)
LD32821588.las	6430	NAD83(2011) / Colorado North (ftUS)
LD32821591.las	6430	NAD83(2011) / Colorado North (ftUS)
LD32821594.las	6430	NAD83(2011) / Colorado North (ftUS)

DPH-5 Report on Coordinate Reference System (Tiled Data)

- continued

File	EPSG Code	Coordinate Reference System
LD32821597.las	6430	NAD83(2011) / Colorado North (ftUS)
LD32821600.las	6430	NAD83(2011) / Colorado North (ftUS)
LD32821603.las	6430	NAD83(2011) / Colorado North (ftUS)
LD32821606.las	6430	NAD83(2011) / Colorado North (ftUS)
LD32851396.las	6430	NAD83(2011) / Colorado North (ftUS)
LD32851399.las	6430	NAD83(2011) / Colorado North (ftUS)
LD32851402.las	6430	NAD83(2011) / Colorado North (ftUS)
LD32851405.las	6430	NAD83(2011) / Colorado North (ftUS)
LD32851408.las	6430	NAD83(2011) / Colorado North (ftUS)
LD32851411.las	6430	NAD83(2011) / Colorado North (ftUS)
LD32851414.las	6430	NAD83(2011) / Colorado North (ftUS)
LD32851417.las	6430	NAD83(2011) / Colorado North (ftUS)
LD32851420.las	6430	NAD83(2011) / Colorado North (ftUS)
LD32851423.las	6430	NAD83(2011) / Colorado North (ftUS)
LD32851426.las	6430	NAD83(2011) / Colorado North (ftUS)
LD32851429.las	6430	NAD83(2011) / Colorado North (ftUS)
LD32851432.las	6430	NAD83(2011) / Colorado North (ftUS)
LD32851435.las	6430	NAD83(2011) / Colorado North (ftUS)
LD32851438.las	6430	NAD83(2011) / Colorado North (ftUS)
LD32851441.las	6430	NAD83(2011) / Colorado North (ftUS)
LD32851444.las	6430	NAD83(2011) / Colorado North (ftUS)
LD32851447.las	6430	NAD83(2011) / Colorado North (ftUS)
LD32851450.las	6430	NAD83(2011) / Colorado North (ftUS)
LD32851453.las	6430	NAD83(2011) / Colorado North (ftUS)
LD32851456.las	6430	NAD83(2011) / Colorado North (ftUS)
LD32851459.las	6430	NAD83(2011) / Colorado North (ftUS)
LD32851462.las	6430	NAD83(2011) / Colorado North (ftUS)
LD32851465.las	6430	NAD83(2011) / Colorado North (ftUS)
LD32851468.las	6430	NAD83(2011) / Colorado North (ftUS)
LD32851471.las	6430	NAD83(2011) / Colorado North (ftUS)
LD32851474.las	6430	NAD83(2011) / Colorado North (ftUS)
LD32851477.las	6430	NAD83(2011) / Colorado North (ftUS)

DPH-5 Report on Coordinate Reference System (Tiled Data)

- continued

File	EPSG Code	Coordinate Reference System
LD32851480.las	6430	NAD83(2011) / Colorado North (ftUS)
LD32851483.las	6430	NAD83(2011) / Colorado North (ftUS)
LD32851486.las	6430	NAD83(2011) / Colorado North (ftUS)
LD32851489.las	6430	NAD83(2011) / Colorado North (ftUS)
LD32851492.las	6430	NAD83(2011) / Colorado North (ftUS)
LD32851495.las	6430	NAD83(2011) / Colorado North (ftUS)
LD32851498.las	6430	NAD83(2011) / Colorado North (ftUS)
LD32851501.las	6430	NAD83(2011) / Colorado North (ftUS)
LD32851504.las	6430	NAD83(2011) / Colorado North (ftUS)
LD32851507.las	6430	NAD83(2011) / Colorado North (ftUS)
LD32851510.las	6430	NAD83(2011) / Colorado North (ftUS)
LD32851513.las	6430	NAD83(2011) / Colorado North (ftUS)
LD32851516.las	6430	NAD83(2011) / Colorado North (ftUS)
LD32851519.las	6430	NAD83(2011) / Colorado North (ftUS)
LD32851522.las	6430	NAD83(2011) / Colorado North (ftUS)
LD32851525.las	6430	NAD83(2011) / Colorado North (ftUS)
LD32851528.las	6430	NAD83(2011) / Colorado North (ftUS)
LD32851531.las	6430	NAD83(2011) / Colorado North (ftUS)
LD32851534.las	6430	NAD83(2011) / Colorado North (ftUS)
LD32851537.las	6430	NAD83(2011) / Colorado North (ftUS)
LD32851540.las	6430	NAD83(2011) / Colorado North (ftUS)
LD32851543.las	6430	NAD83(2011) / Colorado North (ftUS)
LD32851546.las	6430	NAD83(2011) / Colorado North (ftUS)
LD32851549.las	6430	NAD83(2011) / Colorado North (ftUS)
LD32851552.las	6430	NAD83(2011) / Colorado North (ftUS)
LD32851555.las	6430	NAD83(2011) / Colorado North (ftUS)
LD32851558.las	6430	NAD83(2011) / Colorado North (ftUS)
LD32851561.las	6430	NAD83(2011) / Colorado North (ftUS)
LD32851564.las	6430	NAD83(2011) / Colorado North (ftUS)
LD32851567.las	6430	NAD83(2011) / Colorado North (ftUS)
LD32851570.las	6430	NAD83(2011) / Colorado North (ftUS)
LD32851573.las	6430	NAD83(2011) / Colorado North (ftUS)

DPH-5 Report on Coordinate Reference System (Tiled Data)

- continued

File	EPSG Code	Coordinate Reference System
LD32851576.las	6430	NAD83(2011) / Colorado North (ftUS)
LD32851579.las	6430	NAD83(2011) / Colorado North (ftUS)
LD32851582.las	6430	NAD83(2011) / Colorado North (ftUS)
LD32851585.las	6430	NAD83(2011) / Colorado North (ftUS)
LD32851588.las	6430	NAD83(2011) / Colorado North (ftUS)
LD32851591.las	6430	NAD83(2011) / Colorado North (ftUS)
LD32851594.las	6430	NAD83(2011) / Colorado North (ftUS)
LD32851597.las	6430	NAD83(2011) / Colorado North (ftUS)
LD32851600.las	6430	NAD83(2011) / Colorado North (ftUS)
LD32851603.las	6430	NAD83(2011) / Colorado North (ftUS)
LD32851606.las	6430	NAD83(2011) / Colorado North (ftUS)
LD32881396.las	6430	NAD83(2011) / Colorado North (ftUS)
LD32881399.las	6430	NAD83(2011) / Colorado North (ftUS)
LD32881402.las	6430	NAD83(2011) / Colorado North (ftUS)
LD32881405.las	6430	NAD83(2011) / Colorado North (ftUS)
LD32881408.las	6430	NAD83(2011) / Colorado North (ftUS)
LD32881411.las	6430	NAD83(2011) / Colorado North (ftUS)
LD32881414.las	6430	NAD83(2011) / Colorado North (ftUS)
LD32881417.las	6430	NAD83(2011) / Colorado North (ftUS)
LD32881420.las	6430	NAD83(2011) / Colorado North (ftUS)
LD32881423.las	6430	NAD83(2011) / Colorado North (ftUS)
LD32881426.las	6430	NAD83(2011) / Colorado North (ftUS)
LD32881429.las	6430	NAD83(2011) / Colorado North (ftUS)
LD32881432.las	6430	NAD83(2011) / Colorado North (ftUS)
LD32881435.las	6430	NAD83(2011) / Colorado North (ftUS)
LD32881438.las	6430	NAD83(2011) / Colorado North (ftUS)
LD32881441.las	6430	NAD83(2011) / Colorado North (ftUS)
LD32881444.las	6430	NAD83(2011) / Colorado North (ftUS)
LD32881447.las	6430	NAD83(2011) / Colorado North (ftUS)
LD32881450.las	6430	NAD83(2011) / Colorado North (ftUS)
LD32881453.las	6430	NAD83(2011) / Colorado North (ftUS)
LD32881456.las	6430	NAD83(2011) / Colorado North (ftUS)

DPH-5 Report on Coordinate Reference System (Tiled Data) - continued

File	EPSG Code	Coordinate Reference System
LD32881459.las	6430	NAD83(2011) / Colorado North (ftUS)
LD32881462.las	6430	NAD83(2011) / Colorado North (ftUS)
LD32881465.las	6430	NAD83(2011) / Colorado North (ftUS)
LD32881468.las	6430	NAD83(2011) / Colorado North (ftUS)
LD32881471.las	6430	NAD83(2011) / Colorado North (ftUS)
LD32881474.las	6430	NAD83(2011) / Colorado North (ftUS)
LD32881477.las	6430	NAD83(2011) / Colorado North (ftUS)
LD32881480.las	6430	NAD83(2011) / Colorado North (ftUS)
LD32881483.las	6430	NAD83(2011) / Colorado North (ftUS)
LD32881486.las	6430	NAD83(2011) / Colorado North (ftUS)
LD32881489.las	6430	NAD83(2011) / Colorado North (ftUS)
LD32881492.las	6430	NAD83(2011) / Colorado North (ftUS)
LD32881495.las	6430	NAD83(2011) / Colorado North (ftUS)
LD32881498.las	6430	NAD83(2011) / Colorado North (ftUS)
LD32881501.las	6430	NAD83(2011) / Colorado North (ftUS)
LD32881504.las	6430	NAD83(2011) / Colorado North (ftUS)
LD32881507.las	6430	NAD83(2011) / Colorado North (ftUS)
LD32881510.las	6430	NAD83(2011) / Colorado North (ftUS)
LD32881513.las	6430	NAD83(2011) / Colorado North (ftUS)
LD32881516.las	6430	NAD83(2011) / Colorado North (ftUS)
LD32881519.las	6430	NAD83(2011) / Colorado North (ftUS)
LD32881522.las	6430	NAD83(2011) / Colorado North (ftUS)
LD32881525.las	6430	NAD83(2011) / Colorado North (ftUS)
LD32881528.las	6430	NAD83(2011) / Colorado North (ftUS)
LD32881531.las	6430	NAD83(2011) / Colorado North (ftUS)
LD32881534.las	6430	NAD83(2011) / Colorado North (ftUS)
LD32881537.las	6430	NAD83(2011) / Colorado North (ftUS)
LD32881540.las	6430	NAD83(2011) / Colorado North (ftUS)
LD32881543.las	6430	NAD83(2011) / Colorado North (ftUS)
LD32881546.las	6430	NAD83(2011) / Colorado North (ftUS)
LD32881549.las	6430	NAD83(2011) / Colorado North (ftUS)
LD32881552.las	6430	NAD83(2011) / Colorado North (ftUS)

DPH-5 Report on Coordinate Reference System (Tiled Data)

- continued

File	EPSG Code	Coordinate Reference System
LD32881555.las	6430	NAD83(2011) / Colorado North (ftUS)
LD32881558.las	6430	NAD83(2011) / Colorado North (ftUS)
LD32881561.las	6430	NAD83(2011) / Colorado North (ftUS)
LD32881564.las	6430	NAD83(2011) / Colorado North (ftUS)
LD32881567.las	6430	NAD83(2011) / Colorado North (ftUS)
LD32881570.las	6430	NAD83(2011) / Colorado North (ftUS)
LD32881573.las	6430	NAD83(2011) / Colorado North (ftUS)
LD32881576.las	6430	NAD83(2011) / Colorado North (ftUS)
LD32881579.las	6430	NAD83(2011) / Colorado North (ftUS)
LD32881582.las	6430	NAD83(2011) / Colorado North (ftUS)
LD32881585.las	6430	NAD83(2011) / Colorado North (ftUS)
LD32881588.las	6430	NAD83(2011) / Colorado North (ftUS)
LD32881591.las	6430	NAD83(2011) / Colorado North (ftUS)
LD32881594.las	6430	NAD83(2011) / Colorado North (ftUS)
LD32881597.las	6430	NAD83(2011) / Colorado North (ftUS)
LD32881600.las	6430	NAD83(2011) / Colorado North (ftUS)
LD32881603.las	6430	NAD83(2011) / Colorado North (ftUS)
LD32881606.las	6430	NAD83(2011) / Colorado North (ftUS)
LD32911396.las	6430	NAD83(2011) / Colorado North (ftUS)
LD32911399.las	6430	NAD83(2011) / Colorado North (ftUS)
LD32911402.las	6430	NAD83(2011) / Colorado North (ftUS)
LD32911405.las	6430	NAD83(2011) / Colorado North (ftUS)
LD32911408.las	6430	NAD83(2011) / Colorado North (ftUS)
LD32911411.las	6430	NAD83(2011) / Colorado North (ftUS)
LD32911414.las	6430	NAD83(2011) / Colorado North (ftUS)
LD32911417.las	6430	NAD83(2011) / Colorado North (ftUS)
LD32911420.las	6430	NAD83(2011) / Colorado North (ftUS)
LD32911423.las	6430	NAD83(2011) / Colorado North (ftUS)
LD32911426.las	6430	NAD83(2011) / Colorado North (ftUS)
LD32911429.las	6430	NAD83(2011) / Colorado North (ftUS)
LD32911432.las	6430	NAD83(2011) / Colorado North (ftUS)
LD32911435.las	6430	NAD83(2011) / Colorado North (ftUS)

DPH-5 Report on Coordinate Reference System (Tiled Data)

- continued

File	EPSG Code	Coordinate Reference System
LD32911438.las	6430	NAD83(2011) / Colorado North (ftUS)
LD32911441.las	6430	NAD83(2011) / Colorado North (ftUS)
LD32911444.las	6430	NAD83(2011) / Colorado North (ftUS)
LD32911447.las	6430	NAD83(2011) / Colorado North (ftUS)
LD32911450.las	6430	NAD83(2011) / Colorado North (ftUS)
LD32911453.las	6430	NAD83(2011) / Colorado North (ftUS)
LD32911456.las	6430	NAD83(2011) / Colorado North (ftUS)
LD32911459.las	6430	NAD83(2011) / Colorado North (ftUS)
LD32911462.las	6430	NAD83(2011) / Colorado North (ftUS)
LD32911465.las	6430	NAD83(2011) / Colorado North (ftUS)
LD32911468.las	6430	NAD83(2011) / Colorado North (ftUS)
LD32911471.las	6430	NAD83(2011) / Colorado North (ftUS)
LD32911474.las	6430	NAD83(2011) / Colorado North (ftUS)
LD32911477.las	6430	NAD83(2011) / Colorado North (ftUS)
LD32911480.las	6430	NAD83(2011) / Colorado North (ftUS)
LD32911483.las	6430	NAD83(2011) / Colorado North (ftUS)
LD32911486.las	6430	NAD83(2011) / Colorado North (ftUS)
LD32911489.las	6430	NAD83(2011) / Colorado North (ftUS)
LD32911492.las	6430	NAD83(2011) / Colorado North (ftUS)
LD32911495.las	6430	NAD83(2011) / Colorado North (ftUS)
LD32911498.las	6430	NAD83(2011) / Colorado North (ftUS)
LD32911501.las	6430	NAD83(2011) / Colorado North (ftUS)
LD32911504.las	6430	NAD83(2011) / Colorado North (ftUS)
LD32911507.las	6430	NAD83(2011) / Colorado North (ftUS)
LD32911510.las	6430	NAD83(2011) / Colorado North (ftUS)
LD32911513.las	6430	NAD83(2011) / Colorado North (ftUS)
LD32911516.las	6430	NAD83(2011) / Colorado North (ftUS)
LD32911519.las	6430	NAD83(2011) / Colorado North (ftUS)
LD32911522.las	6430	NAD83(2011) / Colorado North (ftUS)
LD32911525.las	6430	NAD83(2011) / Colorado North (ftUS)
LD32911528.las	6430	NAD83(2011) / Colorado North (ftUS)
LD32911531.las	6430	NAD83(2011) / Colorado North (ftUS)

DPH-5 Report on Coordinate Reference System (Tiled Data)

- continued

File	EPSG Code	Coordinate Reference System
LD32911534.las	6430	NAD83(2011) / Colorado North (ftUS)
LD32911537.las	6430	NAD83(2011) / Colorado North (ftUS)
LD32911540.las	6430	NAD83(2011) / Colorado North (ftUS)
LD32911543.las	6430	NAD83(2011) / Colorado North (ftUS)
LD32911546.las	6430	NAD83(2011) / Colorado North (ftUS)
LD32911549.las	6430	NAD83(2011) / Colorado North (ftUS)
LD32911552.las	6430	NAD83(2011) / Colorado North (ftUS)
LD32911555.las	6430	NAD83(2011) / Colorado North (ftUS)
LD32911558.las	6430	NAD83(2011) / Colorado North (ftUS)
LD32911561.las	6430	NAD83(2011) / Colorado North (ftUS)
LD32911564.las	6430	NAD83(2011) / Colorado North (ftUS)
LD32911567.las	6430	NAD83(2011) / Colorado North (ftUS)
LD32911570.las	6430	NAD83(2011) / Colorado North (ftUS)
LD32911573.las	6430	NAD83(2011) / Colorado North (ftUS)
LD32911576.las	6430	NAD83(2011) / Colorado North (ftUS)
LD32911579.las	6430	NAD83(2011) / Colorado North (ftUS)
LD32911582.las	6430	NAD83(2011) / Colorado North (ftUS)
LD32911585.las	6430	NAD83(2011) / Colorado North (ftUS)
LD32911588.las	6430	NAD83(2011) / Colorado North (ftUS)
LD32911591.las	6430	NAD83(2011) / Colorado North (ftUS)
LD32911594.las	6430	NAD83(2011) / Colorado North (ftUS)
LD32911597.las	6430	NAD83(2011) / Colorado North (ftUS)
LD32911600.las	6430	NAD83(2011) / Colorado North (ftUS)
LD32911603.las	6430	NAD83(2011) / Colorado North (ftUS)
LD32911606.las	6430	NAD83(2011) / Colorado North (ftUS)
LD32941396.las	6430	NAD83(2011) / Colorado North (ftUS)
LD32941399.las	6430	NAD83(2011) / Colorado North (ftUS)
LD32941402.las	6430	NAD83(2011) / Colorado North (ftUS)
LD32941405.las	6430	NAD83(2011) / Colorado North (ftUS)
LD32941408.las	6430	NAD83(2011) / Colorado North (ftUS)
LD32941411.las	6430	NAD83(2011) / Colorado North (ftUS)
LD32941414.las	6430	NAD83(2011) / Colorado North (ftUS)

DPH-5 Report on Coordinate Reference System (Tiled Data) - continued

File	EPSG Code	Coordinate Reference System
LD32941417.las	6430	NAD83(2011) / Colorado North (ftUS)
LD32941420.las	6430	NAD83(2011) / Colorado North (ftUS)
LD32941423.las	6430	NAD83(2011) / Colorado North (ftUS)
LD32941426.las	6430	NAD83(2011) / Colorado North (ftUS)
LD32941429.las	6430	NAD83(2011) / Colorado North (ftUS)
LD32941432.las	6430	NAD83(2011) / Colorado North (ftUS)
LD32941435.las	6430	NAD83(2011) / Colorado North (ftUS)
LD32941438.las	6430	NAD83(2011) / Colorado North (ftUS)
LD32941441.las	6430	NAD83(2011) / Colorado North (ftUS)
LD32941444.las	6430	NAD83(2011) / Colorado North (ftUS)
LD32941447.las	6430	NAD83(2011) / Colorado North (ftUS)
LD32941450.las	6430	NAD83(2011) / Colorado North (ftUS)
LD32941453.las	6430	NAD83(2011) / Colorado North (ftUS)
LD32941456.las	6430	NAD83(2011) / Colorado North (ftUS)
LD32941459.las	6430	NAD83(2011) / Colorado North (ftUS)
LD32941462.las	6430	NAD83(2011) / Colorado North (ftUS)
LD32941465.las	6430	NAD83(2011) / Colorado North (ftUS)
LD32941468.las	6430	NAD83(2011) / Colorado North (ftUS)
LD32941471.las	6430	NAD83(2011) / Colorado North (ftUS)
LD32941474.las	6430	NAD83(2011) / Colorado North (ftUS)
LD32941477.las	6430	NAD83(2011) / Colorado North (ftUS)
LD32941480.las	6430	NAD83(2011) / Colorado North (ftUS)
LD32941483.las	6430	NAD83(2011) / Colorado North (ftUS)
LD32941486.las	6430	NAD83(2011) / Colorado North (ftUS)
LD32941489.las	6430	NAD83(2011) / Colorado North (ftUS)
LD32941492.las	6430	NAD83(2011) / Colorado North (ftUS)
LD32941495.las	6430	NAD83(2011) / Colorado North (ftUS)
LD32941498.las	6430	NAD83(2011) / Colorado North (ftUS)
LD32941501.las	6430	NAD83(2011) / Colorado North (ftUS)
LD32941504.las	6430	NAD83(2011) / Colorado North (ftUS)
LD32941507.las	6430	NAD83(2011) / Colorado North (ftUS)
LD32941510.las	6430	NAD83(2011) / Colorado North (ftUS)

DPH-5 Report on Coordinate Reference System (Tiled Data)

- continued

File	EPSG Code	Coordinate Reference System
LD32941513.las	6430	NAD83(2011) / Colorado North (ftUS)
LD32941516.las	6430	NAD83(2011) / Colorado North (ftUS)
LD32941519.las	6430	NAD83(2011) / Colorado North (ftUS)
LD32941522.las	6430	NAD83(2011) / Colorado North (ftUS)
LD32941525.las	6430	NAD83(2011) / Colorado North (ftUS)
LD32941528.las	6430	NAD83(2011) / Colorado North (ftUS)
LD32941531.las	6430	NAD83(2011) / Colorado North (ftUS)
LD32941534.las	6430	NAD83(2011) / Colorado North (ftUS)
LD32941537.las	6430	NAD83(2011) / Colorado North (ftUS)
LD32941540.las	6430	NAD83(2011) / Colorado North (ftUS)
LD32941543.las	6430	NAD83(2011) / Colorado North (ftUS)
LD32941546.las	6430	NAD83(2011) / Colorado North (ftUS)
LD32941549.las	6430	NAD83(2011) / Colorado North (ftUS)
LD32941552.las	6430	NAD83(2011) / Colorado North (ftUS)
LD32941555.las	6430	NAD83(2011) / Colorado North (ftUS)
LD32941558.las	6430	NAD83(2011) / Colorado North (ftUS)
LD32941561.las	6430	NAD83(2011) / Colorado North (ftUS)
LD32941564.las	6430	NAD83(2011) / Colorado North (ftUS)
LD32941567.las	6430	NAD83(2011) / Colorado North (ftUS)
LD32941570.las	6430	NAD83(2011) / Colorado North (ftUS)
LD32941573.las	6430	NAD83(2011) / Colorado North (ftUS)
LD32941576.las	6430	NAD83(2011) / Colorado North (ftUS)
LD32941579.las	6430	NAD83(2011) / Colorado North (ftUS)
LD32941582.las	6430	NAD83(2011) / Colorado North (ftUS)
LD32941585.las	6430	NAD83(2011) / Colorado North (ftUS)
LD32941588.las	6430	NAD83(2011) / Colorado North (ftUS)
LD32941591.las	6430	NAD83(2011) / Colorado North (ftUS)
LD32941594.las	6430	NAD83(2011) / Colorado North (ftUS)
LD32941597.las	6430	NAD83(2011) / Colorado North (ftUS)
LD32941600.las	6430	NAD83(2011) / Colorado North (ftUS)
LD32941603.las	6430	NAD83(2011) / Colorado North (ftUS)
LD32941606.las	6430	NAD83(2011) / Colorado North (ftUS)

DPH-5 Report on Coordinate Reference System (Tiled Data)

- continued

File	EPSG Code	Coordinate Reference System
LD32971396.las	6430	NAD83(2011) / Colorado North (ftUS)
LD32971399.las	6430	NAD83(2011) / Colorado North (ftUS)
LD32971402.las	6430	NAD83(2011) / Colorado North (ftUS)
LD32971405.las	6430	NAD83(2011) / Colorado North (ftUS)
LD32971408.las	6430	NAD83(2011) / Colorado North (ftUS)
LD32971411.las	6430	NAD83(2011) / Colorado North (ftUS)
LD32971414.las	6430	NAD83(2011) / Colorado North (ftUS)
LD32971417.las	6430	NAD83(2011) / Colorado North (ftUS)
LD32971420.las	6430	NAD83(2011) / Colorado North (ftUS)
LD32971423.las	6430	NAD83(2011) / Colorado North (ftUS)
LD32971426.las	6430	NAD83(2011) / Colorado North (ftUS)
LD32971429.las	6430	NAD83(2011) / Colorado North (ftUS)
LD32971432.las	6430	NAD83(2011) / Colorado North (ftUS)
LD32971435.las	6430	NAD83(2011) / Colorado North (ftUS)
LD32971438.las	6430	NAD83(2011) / Colorado North (ftUS)
LD32971441.las	6430	NAD83(2011) / Colorado North (ftUS)
LD32971444.las	6430	NAD83(2011) / Colorado North (ftUS)
LD32971447.las	6430	NAD83(2011) / Colorado North (ftUS)
LD32971450.las	6430	NAD83(2011) / Colorado North (ftUS)
LD32971453.las	6430	NAD83(2011) / Colorado North (ftUS)
LD32971456.las	6430	NAD83(2011) / Colorado North (ftUS)
LD32971459.las	6430	NAD83(2011) / Colorado North (ftUS)
LD32971462.las	6430	NAD83(2011) / Colorado North (ftUS)
LD32971465.las	6430	NAD83(2011) / Colorado North (ftUS)
LD32971468.las	6430	NAD83(2011) / Colorado North (ftUS)
LD32971471.las	6430	NAD83(2011) / Colorado North (ftUS)
LD32971474.las	6430	NAD83(2011) / Colorado North (ftUS)
LD32971477.las	6430	NAD83(2011) / Colorado North (ftUS)
LD32971480.las	6430	NAD83(2011) / Colorado North (ftUS)
LD32971483.las	6430	NAD83(2011) / Colorado North (ftUS)
LD32971486.las	6430	NAD83(2011) / Colorado North (ftUS)
LD32971489.las	6430	NAD83(2011) / Colorado North (ftUS)

DPH-5 Report on Coordinate Reference System (Tiled Data)

- continued

File	EPSG Code	Coordinate Reference System
LD32971492.las	6430	NAD83(2011) / Colorado North (ftUS)
LD32971495.las	6430	NAD83(2011) / Colorado North (ftUS)
LD32971498.las	6430	NAD83(2011) / Colorado North (ftUS)
LD32971501.las	6430	NAD83(2011) / Colorado North (ftUS)
LD32971504.las	6430	NAD83(2011) / Colorado North (ftUS)
LD32971507.las	6430	NAD83(2011) / Colorado North (ftUS)
LD32971510.las	6430	NAD83(2011) / Colorado North (ftUS)
LD32971513.las	6430	NAD83(2011) / Colorado North (ftUS)
LD32971516.las	6430	NAD83(2011) / Colorado North (ftUS)
LD32971519.las	6430	NAD83(2011) / Colorado North (ftUS)
LD32971522.las	6430	NAD83(2011) / Colorado North (ftUS)
LD32971525.las	6430	NAD83(2011) / Colorado North (ftUS)
LD32971528.las	6430	NAD83(2011) / Colorado North (ftUS)
LD32971531.las	6430	NAD83(2011) / Colorado North (ftUS)
LD32971534.las	6430	NAD83(2011) / Colorado North (ftUS)
LD32971537.las	6430	NAD83(2011) / Colorado North (ftUS)
LD32971540.las	6430	NAD83(2011) / Colorado North (ftUS)
LD32971543.las	6430	NAD83(2011) / Colorado North (ftUS)
LD32971546.las	6430	NAD83(2011) / Colorado North (ftUS)
LD32971549.las	6430	NAD83(2011) / Colorado North (ftUS)
LD32971552.las	6430	NAD83(2011) / Colorado North (ftUS)
LD32971555.las	6430	NAD83(2011) / Colorado North (ftUS)
LD32971558.las	6430	NAD83(2011) / Colorado North (ftUS)
LD32971561.las	6430	NAD83(2011) / Colorado North (ftUS)
LD32971564.las	6430	NAD83(2011) / Colorado North (ftUS)
LD32971567.las	6430	NAD83(2011) / Colorado North (ftUS)
LD32971570.las	6430	NAD83(2011) / Colorado North (ftUS)
LD32971573.las	6430	NAD83(2011) / Colorado North (ftUS)
LD32971576.las	6430	NAD83(2011) / Colorado North (ftUS)
LD32971579.las	6430	NAD83(2011) / Colorado North (ftUS)
LD32971582.las	6430	NAD83(2011) / Colorado North (ftUS)
LD32971585.las	6430	NAD83(2011) / Colorado North (ftUS)

DPH-5 Report on Coordinate Reference System (Tiled Data)

- continued

File	EPSG Code	Coordinate Reference System
LD32971588.las	6430	NAD83(2011) / Colorado North (ftUS)
LD32971591.las	6430	NAD83(2011) / Colorado North (ftUS)
LD32971594.las	6430	NAD83(2011) / Colorado North (ftUS)
LD32971597.las	6430	NAD83(2011) / Colorado North (ftUS)
LD32971600.las	6430	NAD83(2011) / Colorado North (ftUS)
LD32971603.las	6430	NAD83(2011) / Colorado North (ftUS)
LD32971606.las	6430	NAD83(2011) / Colorado North (ftUS)
LD33001396.las	6430	NAD83(2011) / Colorado North (ftUS)
LD33001399.las	6430	NAD83(2011) / Colorado North (ftUS)
LD33001402.las	6430	NAD83(2011) / Colorado North (ftUS)
LD33001405.las	6430	NAD83(2011) / Colorado North (ftUS)
LD33001408.las	6430	NAD83(2011) / Colorado North (ftUS)
LD33001411.las	6430	NAD83(2011) / Colorado North (ftUS)
LD33001414.las	6430	NAD83(2011) / Colorado North (ftUS)
LD33001417.las	6430	NAD83(2011) / Colorado North (ftUS)
LD33001420.las	6430	NAD83(2011) / Colorado North (ftUS)
LD33001423.las	6430	NAD83(2011) / Colorado North (ftUS)
LD33001426.las	6430	NAD83(2011) / Colorado North (ftUS)
LD33001429.las	6430	NAD83(2011) / Colorado North (ftUS)
LD33001432.las	6430	NAD83(2011) / Colorado North (ftUS)
LD33001435.las	6430	NAD83(2011) / Colorado North (ftUS)
LD33001438.las	6430	NAD83(2011) / Colorado North (ftUS)
LD33001441.las	6430	NAD83(2011) / Colorado North (ftUS)
LD33001444.las	6430	NAD83(2011) / Colorado North (ftUS)
LD33001447.las	6430	NAD83(2011) / Colorado North (ftUS)
LD33001450.las	6430	NAD83(2011) / Colorado North (ftUS)
LD33001453.las	6430	NAD83(2011) / Colorado North (ftUS)
LD33001456.las	6430	NAD83(2011) / Colorado North (ftUS)
LD33001459.las	6430	NAD83(2011) / Colorado North (ftUS)
LD33001462.las	6430	NAD83(2011) / Colorado North (ftUS)
LD33001465.las	6430	NAD83(2011) / Colorado North (ftUS)
LD33001468.las	6430	NAD83(2011) / Colorado North (ftUS)

DPH-5 Report on Coordinate Reference System (Tiled Data)

- continued

File	EPSG Code	Coordinate Reference System
LD33001471.las	6430	NAD83(2011) / Colorado North (ftUS)
LD33001474.las	6430	NAD83(2011) / Colorado North (ftUS)
LD33001477.las	6430	NAD83(2011) / Colorado North (ftUS)
LD33001480.las	6430	NAD83(2011) / Colorado North (ftUS)
LD33001483.las	6430	NAD83(2011) / Colorado North (ftUS)
LD33001486.las	6430	NAD83(2011) / Colorado North (ftUS)
LD33001489.las	6430	NAD83(2011) / Colorado North (ftUS)
LD33001492.las	6430	NAD83(2011) / Colorado North (ftUS)
LD33001495.las	6430	NAD83(2011) / Colorado North (ftUS)
LD33001498.las	6430	NAD83(2011) / Colorado North (ftUS)
LD33001501.las	6430	NAD83(2011) / Colorado North (ftUS)
LD33001504.las	6430	NAD83(2011) / Colorado North (ftUS)
LD33001507.las	6430	NAD83(2011) / Colorado North (ftUS)
LD33001510.las	6430	NAD83(2011) / Colorado North (ftUS)
LD33001513.las	6430	NAD83(2011) / Colorado North (ftUS)
LD33001516.las	6430	NAD83(2011) / Colorado North (ftUS)
LD33001519.las	6430	NAD83(2011) / Colorado North (ftUS)
LD33001522.las	6430	NAD83(2011) / Colorado North (ftUS)
LD33001525.las	6430	NAD83(2011) / Colorado North (ftUS)
LD33001528.las	6430	NAD83(2011) / Colorado North (ftUS)
LD33001531.las	6430	NAD83(2011) / Colorado North (ftUS)
LD33001534.las	6430	NAD83(2011) / Colorado North (ftUS)
LD33001537.las	6430	NAD83(2011) / Colorado North (ftUS)
LD33001540.las	6430	NAD83(2011) / Colorado North (ftUS)
LD33001543.las	6430	NAD83(2011) / Colorado North (ftUS)
LD33001546.las	6430	NAD83(2011) / Colorado North (ftUS)
LD33001549.las	6430	NAD83(2011) / Colorado North (ftUS)
LD33001552.las	6430	NAD83(2011) / Colorado North (ftUS)
LD33001555.las	6430	NAD83(2011) / Colorado North (ftUS)
LD33001558.las	6430	NAD83(2011) / Colorado North (ftUS)
LD33001561.las	6430	NAD83(2011) / Colorado North (ftUS)
LD33001564.las	6430	NAD83(2011) / Colorado North (ftUS)

DPH-5 Report on Coordinate Reference System (Tiled Data)

- continued

File	EPSG Code	Coordinate Reference System
LD33001567.las	6430	NAD83(2011) / Colorado North (ftUS)
LD33001570.las	6430	NAD83(2011) / Colorado North (ftUS)
LD33001573.las	6430	NAD83(2011) / Colorado North (ftUS)
LD33001576.las	6430	NAD83(2011) / Colorado North (ftUS)
LD33001579.las	6430	NAD83(2011) / Colorado North (ftUS)
LD33001582.las	6430	NAD83(2011) / Colorado North (ftUS)
LD33001585.las	6430	NAD83(2011) / Colorado North (ftUS)
LD33001588.las	6430	NAD83(2011) / Colorado North (ftUS)
LD33001591.las	6430	NAD83(2011) / Colorado North (ftUS)
LD33001594.las	6430	NAD83(2011) / Colorado North (ftUS)
LD33001597.las	6430	NAD83(2011) / Colorado North (ftUS)
LD33001600.las	6430	NAD83(2011) / Colorado North (ftUS)
LD33001603.las	6430	NAD83(2011) / Colorado North (ftUS)
LD33001606.las	6430	NAD83(2011) / Colorado North (ftUS)
LD33031396.las	6430	NAD83(2011) / Colorado North (ftUS)
LD33031399.las	6430	NAD83(2011) / Colorado North (ftUS)
LD33031402.las	6430	NAD83(2011) / Colorado North (ftUS)
LD33031405.las	6430	NAD83(2011) / Colorado North (ftUS)
LD33031408.las	6430	NAD83(2011) / Colorado North (ftUS)
LD33031411.las	6430	NAD83(2011) / Colorado North (ftUS)
LD33031414.las	6430	NAD83(2011) / Colorado North (ftUS)
LD33031417.las	6430	NAD83(2011) / Colorado North (ftUS)
LD33031420.las	6430	NAD83(2011) / Colorado North (ftUS)
LD33031423.las	6430	NAD83(2011) / Colorado North (ftUS)
LD33031426.las	6430	NAD83(2011) / Colorado North (ftUS)
LD33031429.las	6430	NAD83(2011) / Colorado North (ftUS)
LD33031432.las	6430	NAD83(2011) / Colorado North (ftUS)
LD33031435.las	6430	NAD83(2011) / Colorado North (ftUS)
LD33031438.las	6430	NAD83(2011) / Colorado North (ftUS)
LD33031441.las	6430	NAD83(2011) / Colorado North (ftUS)
LD33031444.las	6430	NAD83(2011) / Colorado North (ftUS)
LD33031447.las	6430	NAD83(2011) / Colorado North (ftUS)

DPH-5 Report on Coordinate Reference System (Tiled Data)

- continued

File	EPSG Code	Coordinate Reference System
LD33031450.las	6430	NAD83(2011) / Colorado North (ftUS)
LD33031453.las	6430	NAD83(2011) / Colorado North (ftUS)
LD33031456.las	6430	NAD83(2011) / Colorado North (ftUS)
LD33031459.las	6430	NAD83(2011) / Colorado North (ftUS)
LD33031462.las	6430	NAD83(2011) / Colorado North (ftUS)
LD33031465.las	6430	NAD83(2011) / Colorado North (ftUS)
LD33031468.las	6430	NAD83(2011) / Colorado North (ftUS)
LD33031471.las	6430	NAD83(2011) / Colorado North (ftUS)
LD33031474.las	6430	NAD83(2011) / Colorado North (ftUS)
LD33031477.las	6430	NAD83(2011) / Colorado North (ftUS)
LD33031480.las	6430	NAD83(2011) / Colorado North (ftUS)
LD33031483.las	6430	NAD83(2011) / Colorado North (ftUS)
LD33031486.las	6430	NAD83(2011) / Colorado North (ftUS)
LD33031489.las	6430	NAD83(2011) / Colorado North (ftUS)
LD33031492.las	6430	NAD83(2011) / Colorado North (ftUS)
LD33031495.las	6430	NAD83(2011) / Colorado North (ftUS)
LD33031498.las	6430	NAD83(2011) / Colorado North (ftUS)
LD33031501.las	6430	NAD83(2011) / Colorado North (ftUS)
LD33031504.las	6430	NAD83(2011) / Colorado North (ftUS)
LD33031507.las	6430	NAD83(2011) / Colorado North (ftUS)
LD33031510.las	6430	NAD83(2011) / Colorado North (ftUS)
LD33031513.las	6430	NAD83(2011) / Colorado North (ftUS)
LD33031516.las	6430	NAD83(2011) / Colorado North (ftUS)
LD33031519.las	6430	NAD83(2011) / Colorado North (ftUS)
LD33031522.las	6430	NAD83(2011) / Colorado North (ftUS)
LD33031525.las	6430	NAD83(2011) / Colorado North (ftUS)
LD33031528.las	6430	NAD83(2011) / Colorado North (ftUS)
LD33031531.las	6430	NAD83(2011) / Colorado North (ftUS)
LD33031534.las	6430	NAD83(2011) / Colorado North (ftUS)
LD33031537.las	6430	NAD83(2011) / Colorado North (ftUS)
LD33031540.las	6430	NAD83(2011) / Colorado North (ftUS)
LD33031543.las	6430	NAD83(2011) / Colorado North (ftUS)

DPH-5 Report on Coordinate Reference System (Tiled Data)

- continued

File	EPSG Code	Coordinate Reference System
LD33031546.las	6430	NAD83(2011) / Colorado North (ftUS)
LD33031549.las	6430	NAD83(2011) / Colorado North (ftUS)
LD33031552.las	6430	NAD83(2011) / Colorado North (ftUS)
LD33031555.las	6430	NAD83(2011) / Colorado North (ftUS)
LD33031558.las	6430	NAD83(2011) / Colorado North (ftUS)
LD33031561.las	6430	NAD83(2011) / Colorado North (ftUS)
LD33031564.las	6430	NAD83(2011) / Colorado North (ftUS)
LD33031567.las	6430	NAD83(2011) / Colorado North (ftUS)
LD33031570.las	6430	NAD83(2011) / Colorado North (ftUS)
LD33031573.las	6430	NAD83(2011) / Colorado North (ftUS)
LD33031576.las	6430	NAD83(2011) / Colorado North (ftUS)
LD33031579.las	6430	NAD83(2011) / Colorado North (ftUS)
LD33031582.las	6430	NAD83(2011) / Colorado North (ftUS)
LD33031585.las	6430	NAD83(2011) / Colorado North (ftUS)
LD33031588.las	6430	NAD83(2011) / Colorado North (ftUS)
LD33031591.las	6430	NAD83(2011) / Colorado North (ftUS)
LD33031594.las	6430	NAD83(2011) / Colorado North (ftUS)
LD33031597.las	6430	NAD83(2011) / Colorado North (ftUS)
LD33031600.las	6430	NAD83(2011) / Colorado North (ftUS)
LD33031603.las	6430	NAD83(2011) / Colorado North (ftUS)
LD33031606.las	6430	NAD83(2011) / Colorado North (ftUS)
LD33031609.las	6430	NAD83(2011) / Colorado North (ftUS)
LD33061396.las	6430	NAD83(2011) / Colorado North (ftUS)
LD33061399.las	6430	NAD83(2011) / Colorado North (ftUS)
LD33061402.las	6430	NAD83(2011) / Colorado North (ftUS)
LD33061405.las	6430	NAD83(2011) / Colorado North (ftUS)
LD33061408.las	6430	NAD83(2011) / Colorado North (ftUS)
LD33061411.las	6430	NAD83(2011) / Colorado North (ftUS)
LD33061414.las	6430	NAD83(2011) / Colorado North (ftUS)
LD33061417.las	6430	NAD83(2011) / Colorado North (ftUS)
LD33061420.las	6430	NAD83(2011) / Colorado North (ftUS)
LD33061423.las	6430	NAD83(2011) / Colorado North (ftUS)

DPH-5 Report on Coordinate Reference System (Tiled Data)

- continued

File	EPSG Code	Coordinate Reference System
LD33061426.las	6430	NAD83(2011) / Colorado North (ftUS)
LD33061429.las	6430	NAD83(2011) / Colorado North (ftUS)
LD33061432.las	6430	NAD83(2011) / Colorado North (ftUS)
LD33061435.las	6430	NAD83(2011) / Colorado North (ftUS)
LD33061438.las	6430	NAD83(2011) / Colorado North (ftUS)
LD33061441.las	6430	NAD83(2011) / Colorado North (ftUS)
LD33061444.las	6430	NAD83(2011) / Colorado North (ftUS)
LD33061447.las	6430	NAD83(2011) / Colorado North (ftUS)
LD33061450.las	6430	NAD83(2011) / Colorado North (ftUS)
LD33061453.las	6430	NAD83(2011) / Colorado North (ftUS)
LD33061456.las	6430	NAD83(2011) / Colorado North (ftUS)
LD33061459.las	6430	NAD83(2011) / Colorado North (ftUS)
LD33061462.las	6430	NAD83(2011) / Colorado North (ftUS)
LD33061465.las	6430	NAD83(2011) / Colorado North (ftUS)
LD33061468.las	6430	NAD83(2011) / Colorado North (ftUS)
LD33061471.las	6430	NAD83(2011) / Colorado North (ftUS)
LD33061474.las	6430	NAD83(2011) / Colorado North (ftUS)
LD33061477.las	6430	NAD83(2011) / Colorado North (ftUS)
LD33061480.las	6430	NAD83(2011) / Colorado North (ftUS)
LD33061483.las	6430	NAD83(2011) / Colorado North (ftUS)
LD33061486.las	6430	NAD83(2011) / Colorado North (ftUS)
LD33061489.las	6430	NAD83(2011) / Colorado North (ftUS)
LD33061492.las	6430	NAD83(2011) / Colorado North (ftUS)
LD33061495.las	6430	NAD83(2011) / Colorado North (ftUS)
LD33061498.las	6430	NAD83(2011) / Colorado North (ftUS)
LD33061501.las	6430	NAD83(2011) / Colorado North (ftUS)
LD33061504.las	6430	NAD83(2011) / Colorado North (ftUS)
LD33061507.las	6430	NAD83(2011) / Colorado North (ftUS)
LD33061510.las	6430	NAD83(2011) / Colorado North (ftUS)
LD33061513.las	6430	NAD83(2011) / Colorado North (ftUS)
LD33061516.las	6430	NAD83(2011) / Colorado North (ftUS)
LD33061519.las	6430	NAD83(2011) / Colorado North (ftUS)

DPH-5 Report on Coordinate Reference System (Tiled Data)

- continued

File	EPSG Code	Coordinate Reference System
LD33061522.las	6430	NAD83(2011) / Colorado North (ftUS)
LD33061525.las	6430	NAD83(2011) / Colorado North (ftUS)
LD33061528.las	6430	NAD83(2011) / Colorado North (ftUS)
LD33061531.las	6430	NAD83(2011) / Colorado North (ftUS)
LD33061534.las	6430	NAD83(2011) / Colorado North (ftUS)
LD33061537.las	6430	NAD83(2011) / Colorado North (ftUS)
LD33061540.las	6430	NAD83(2011) / Colorado North (ftUS)
LD33061543.las	6430	NAD83(2011) / Colorado North (ftUS)
LD33061546.las	6430	NAD83(2011) / Colorado North (ftUS)
LD33061549.las	6430	NAD83(2011) / Colorado North (ftUS)
LD33061552.las	6430	NAD83(2011) / Colorado North (ftUS)
LD33061555.las	6430	NAD83(2011) / Colorado North (ftUS)
LD33061558.las	6430	NAD83(2011) / Colorado North (ftUS)
LD33061561.las	6430	NAD83(2011) / Colorado North (ftUS)
LD33061564.las	6430	NAD83(2011) / Colorado North (ftUS)
LD33061567.las	6430	NAD83(2011) / Colorado North (ftUS)
LD33061570.las	6430	NAD83(2011) / Colorado North (ftUS)
LD33061573.las	6430	NAD83(2011) / Colorado North (ftUS)
LD33061576.las	6430	NAD83(2011) / Colorado North (ftUS)
LD33061579.las	6430	NAD83(2011) / Colorado North (ftUS)
LD33061582.las	6430	NAD83(2011) / Colorado North (ftUS)
LD33061585.las	6430	NAD83(2011) / Colorado North (ftUS)
LD33061588.las	6430	NAD83(2011) / Colorado North (ftUS)
LD33061591.las	6430	NAD83(2011) / Colorado North (ftUS)
LD33061594.las	6430	NAD83(2011) / Colorado North (ftUS)
LD33061597.las	6430	NAD83(2011) / Colorado North (ftUS)
LD33061600.las	6430	NAD83(2011) / Colorado North (ftUS)
LD33061603.las	6430	NAD83(2011) / Colorado North (ftUS)
LD33061606.las	6430	NAD83(2011) / Colorado North (ftUS)
LD33061609.las	6430	NAD83(2011) / Colorado North (ftUS)
LD33091396.las	6430	NAD83(2011) / Colorado North (ftUS)
LD33091399.las	6430	NAD83(2011) / Colorado North (ftUS)

DPH-5 Report on Coordinate Reference System (Tiled Data)

- continued

File	EPSG Code	Coordinate Reference System
LD33091402.las	6430	NAD83(2011) / Colorado North (ftUS)
LD33091405.las	6430	NAD83(2011) / Colorado North (ftUS)
LD33091408.las	6430	NAD83(2011) / Colorado North (ftUS)
LD33091411.las	6430	NAD83(2011) / Colorado North (ftUS)
LD33091414.las	6430	NAD83(2011) / Colorado North (ftUS)
LD33091417.las	6430	NAD83(2011) / Colorado North (ftUS)
LD33091420.las	6430	NAD83(2011) / Colorado North (ftUS)
LD33091423.las	6430	NAD83(2011) / Colorado North (ftUS)
LD33091426.las	6430	NAD83(2011) / Colorado North (ftUS)
LD33091429.las	6430	NAD83(2011) / Colorado North (ftUS)
LD33091432.las	6430	NAD83(2011) / Colorado North (ftUS)
LD33091435.las	6430	NAD83(2011) / Colorado North (ftUS)
LD33091438.las	6430	NAD83(2011) / Colorado North (ftUS)
LD33091441.las	6430	NAD83(2011) / Colorado North (ftUS)
LD33091444.las	6430	NAD83(2011) / Colorado North (ftUS)
LD33091447.las	6430	NAD83(2011) / Colorado North (ftUS)
LD33091450.las	6430	NAD83(2011) / Colorado North (ftUS)
LD33091453.las	6430	NAD83(2011) / Colorado North (ftUS)
LD33091456.las	6430	NAD83(2011) / Colorado North (ftUS)
LD33091459.las	6430	NAD83(2011) / Colorado North (ftUS)
LD33091462.las	6430	NAD83(2011) / Colorado North (ftUS)
LD33091465.las	6430	NAD83(2011) / Colorado North (ftUS)
LD33091468.las	6430	NAD83(2011) / Colorado North (ftUS)
LD33091471.las	6430	NAD83(2011) / Colorado North (ftUS)
LD33091474.las	6430	NAD83(2011) / Colorado North (ftUS)
LD33091477.las	6430	NAD83(2011) / Colorado North (ftUS)
LD33091480.las	6430	NAD83(2011) / Colorado North (ftUS)
LD33091483.las	6430	NAD83(2011) / Colorado North (ftUS)
LD33091486.las	6430	NAD83(2011) / Colorado North (ftUS)
LD33091489.las	6430	NAD83(2011) / Colorado North (ftUS)
LD33091492.las	6430	NAD83(2011) / Colorado North (ftUS)
LD33091495.las	6430	NAD83(2011) / Colorado North (ftUS)

DPH-5 Report on Coordinate Reference System (Tiled Data)

- continued

File	EPSG Code	Coordinate Reference System
LD33091498.las	6430	NAD83(2011) / Colorado North (ftUS)
LD33091501.las	6430	NAD83(2011) / Colorado North (ftUS)
LD33091504.las	6430	NAD83(2011) / Colorado North (ftUS)
LD33091507.las	6430	NAD83(2011) / Colorado North (ftUS)
LD33091510.las	6430	NAD83(2011) / Colorado North (ftUS)
LD33091513.las	6430	NAD83(2011) / Colorado North (ftUS)
LD33091516.las	6430	NAD83(2011) / Colorado North (ftUS)
LD33091519.las	6430	NAD83(2011) / Colorado North (ftUS)
LD33091522.las	6430	NAD83(2011) / Colorado North (ftUS)
LD33091525.las	6430	NAD83(2011) / Colorado North (ftUS)
LD33091528.las	6430	NAD83(2011) / Colorado North (ftUS)
LD33091531.las	6430	NAD83(2011) / Colorado North (ftUS)
LD33091534.las	6430	NAD83(2011) / Colorado North (ftUS)
LD33091537.las	6430	NAD83(2011) / Colorado North (ftUS)
LD33091540.las	6430	NAD83(2011) / Colorado North (ftUS)
LD33091543.las	6430	NAD83(2011) / Colorado North (ftUS)
LD33091546.las	6430	NAD83(2011) / Colorado North (ftUS)
LD33091549.las	6430	NAD83(2011) / Colorado North (ftUS)
LD33091552.las	6430	NAD83(2011) / Colorado North (ftUS)
LD33091555.las	6430	NAD83(2011) / Colorado North (ftUS)
LD33091558.las	6430	NAD83(2011) / Colorado North (ftUS)
LD33091561.las	6430	NAD83(2011) / Colorado North (ftUS)
LD33091564.las	6430	NAD83(2011) / Colorado North (ftUS)
LD33091567.las	6430	NAD83(2011) / Colorado North (ftUS)
LD33091570.las	6430	NAD83(2011) / Colorado North (ftUS)
LD33091573.las	6430	NAD83(2011) / Colorado North (ftUS)
LD33091576.las	6430	NAD83(2011) / Colorado North (ftUS)
LD33091579.las	6430	NAD83(2011) / Colorado North (ftUS)
LD33091582.las	6430	NAD83(2011) / Colorado North (ftUS)
LD33091585.las	6430	NAD83(2011) / Colorado North (ftUS)
LD33091588.las	6430	NAD83(2011) / Colorado North (ftUS)
LD33091591.las	6430	NAD83(2011) / Colorado North (ftUS)

DPH-5 Report on Coordinate Reference System (Tiled Data)

- continued

File	EPSG Code	Coordinate Reference System
LD33091594.las	6430	NAD83(2011) / Colorado North (ftUS)
LD33091597.las	6430	NAD83(2011) / Colorado North (ftUS)
LD33091600.las	6430	NAD83(2011) / Colorado North (ftUS)
LD33091603.las	6430	NAD83(2011) / Colorado North (ftUS)
LD33091606.las	6430	NAD83(2011) / Colorado North (ftUS)
LD33091609.las	6430	NAD83(2011) / Colorado North (ftUS)
LD33121396.las	6430	NAD83(2011) / Colorado North (ftUS)
LD33121399.las	6430	NAD83(2011) / Colorado North (ftUS)
LD33121402.las	6430	NAD83(2011) / Colorado North (ftUS)
LD33121405.las	6430	NAD83(2011) / Colorado North (ftUS)
LD33121408.las	6430	NAD83(2011) / Colorado North (ftUS)
LD33121411.las	6430	NAD83(2011) / Colorado North (ftUS)
LD33121414.las	6430	NAD83(2011) / Colorado North (ftUS)
LD33121417.las	6430	NAD83(2011) / Colorado North (ftUS)
LD33121420.las	6430	NAD83(2011) / Colorado North (ftUS)
LD33121423.las	6430	NAD83(2011) / Colorado North (ftUS)
LD33121426.las	6430	NAD83(2011) / Colorado North (ftUS)
LD33121429.las	6430	NAD83(2011) / Colorado North (ftUS)
LD33121432.las	6430	NAD83(2011) / Colorado North (ftUS)
LD33121435.las	6430	NAD83(2011) / Colorado North (ftUS)
LD33121438.las	6430	NAD83(2011) / Colorado North (ftUS)
LD33121441.las	6430	NAD83(2011) / Colorado North (ftUS)
LD33121444.las	6430	NAD83(2011) / Colorado North (ftUS)
LD33121447.las	6430	NAD83(2011) / Colorado North (ftUS)
LD33121450.las	6430	NAD83(2011) / Colorado North (ftUS)
LD33121453.las	6430	NAD83(2011) / Colorado North (ftUS)
LD33121456.las	6430	NAD83(2011) / Colorado North (ftUS)
LD33121459.las	6430	NAD83(2011) / Colorado North (ftUS)
LD33121462.las	6430	NAD83(2011) / Colorado North (ftUS)
LD33121465.las	6430	NAD83(2011) / Colorado North (ftUS)
LD33121468.las	6430	NAD83(2011) / Colorado North (ftUS)
LD33121471.las	6430	NAD83(2011) / Colorado North (ftUS)

DPH-5 Report on Coordinate Reference System (Tiled Data)

- continued

File	EPSG Code	Coordinate Reference System
LD33121474.las	6430	NAD83(2011) / Colorado North (ftUS)
LD33121477.las	6430	NAD83(2011) / Colorado North (ftUS)
LD33121480.las	6430	NAD83(2011) / Colorado North (ftUS)
LD33121483.las	6430	NAD83(2011) / Colorado North (ftUS)
LD33121486.las	6430	NAD83(2011) / Colorado North (ftUS)
LD33121489.las	6430	NAD83(2011) / Colorado North (ftUS)
LD33121492.las	6430	NAD83(2011) / Colorado North (ftUS)
LD33121495.las	6430	NAD83(2011) / Colorado North (ftUS)
LD33121498.las	6430	NAD83(2011) / Colorado North (ftUS)
LD33121501.las	6430	NAD83(2011) / Colorado North (ftUS)
LD33121504.las	6430	NAD83(2011) / Colorado North (ftUS)
LD33121507.las	6430	NAD83(2011) / Colorado North (ftUS)
LD33121510.las	6430	NAD83(2011) / Colorado North (ftUS)
LD33121513.las	6430	NAD83(2011) / Colorado North (ftUS)
LD33121516.las	6430	NAD83(2011) / Colorado North (ftUS)
LD33121519.las	6430	NAD83(2011) / Colorado North (ftUS)
LD33121522.las	6430	NAD83(2011) / Colorado North (ftUS)
LD33121525.las	6430	NAD83(2011) / Colorado North (ftUS)
LD33121528.las	6430	NAD83(2011) / Colorado North (ftUS)
LD33121531.las	6430	NAD83(2011) / Colorado North (ftUS)
LD33121534.las	6430	NAD83(2011) / Colorado North (ftUS)
LD33121537.las	6430	NAD83(2011) / Colorado North (ftUS)
LD33121540.las	6430	NAD83(2011) / Colorado North (ftUS)
LD33121543.las	6430	NAD83(2011) / Colorado North (ftUS)
LD33121546.las	6430	NAD83(2011) / Colorado North (ftUS)
LD33121549.las	6430	NAD83(2011) / Colorado North (ftUS)
LD33121552.las	6430	NAD83(2011) / Colorado North (ftUS)
LD33121555.las	6430	NAD83(2011) / Colorado North (ftUS)
LD33121558.las	6430	NAD83(2011) / Colorado North (ftUS)
LD33121561.las	6430	NAD83(2011) / Colorado North (ftUS)
LD33121564.las	6430	NAD83(2011) / Colorado North (ftUS)
LD33121567.las	6430	NAD83(2011) / Colorado North (ftUS)

DPH-5 Report on Coordinate Reference System (Tiled Data)

- continued

File	EPSG Code	Coordinate Reference System
LD33121570.las	6430	NAD83(2011) / Colorado North (ftUS)
LD33121573.las	6430	NAD83(2011) / Colorado North (ftUS)
LD33121576.las	6430	NAD83(2011) / Colorado North (ftUS)
LD33121579.las	6430	NAD83(2011) / Colorado North (ftUS)
LD33121582.las	6430	NAD83(2011) / Colorado North (ftUS)
LD33121585.las	6430	NAD83(2011) / Colorado North (ftUS)
LD33121588.las	6430	NAD83(2011) / Colorado North (ftUS)
LD33121591.las	6430	NAD83(2011) / Colorado North (ftUS)
LD33121594.las	6430	NAD83(2011) / Colorado North (ftUS)
LD33121597.las	6430	NAD83(2011) / Colorado North (ftUS)
LD33121600.las	6430	NAD83(2011) / Colorado North (ftUS)
LD33121603.las	6430	NAD83(2011) / Colorado North (ftUS)
LD33121606.las	6430	NAD83(2011) / Colorado North (ftUS)
LD33121609.las	6430	NAD83(2011) / Colorado North (ftUS)
LD33151396.las	6430	NAD83(2011) / Colorado North (ftUS)
LD33151399.las	6430	NAD83(2011) / Colorado North (ftUS)
LD33151402.las	6430	NAD83(2011) / Colorado North (ftUS)
LD33151405.las	6430	NAD83(2011) / Colorado North (ftUS)
LD33151408.las	6430	NAD83(2011) / Colorado North (ftUS)
LD33151411.las	6430	NAD83(2011) / Colorado North (ftUS)
LD33151414.las	6430	NAD83(2011) / Colorado North (ftUS)
LD33151417.las	6430	NAD83(2011) / Colorado North (ftUS)
LD33151420.las	6430	NAD83(2011) / Colorado North (ftUS)
LD33151423.las	6430	NAD83(2011) / Colorado North (ftUS)
LD33151426.las	6430	NAD83(2011) / Colorado North (ftUS)
LD33151429.las	6430	NAD83(2011) / Colorado North (ftUS)
LD33151432.las	6430	NAD83(2011) / Colorado North (ftUS)
LD33151435.las	6430	NAD83(2011) / Colorado North (ftUS)
LD33151438.las	6430	NAD83(2011) / Colorado North (ftUS)
LD33151441.las	6430	NAD83(2011) / Colorado North (ftUS)
LD33151444.las	6430	NAD83(2011) / Colorado North (ftUS)
LD33151447.las	6430	NAD83(2011) / Colorado North (ftUS)

DPH-5 Report on Coordinate Reference System (Tiled Data)

- continued

File	EPSG Code	Coordinate Reference System
LD33151450.las	6430	NAD83(2011) / Colorado North (ftUS)
LD33151453.las	6430	NAD83(2011) / Colorado North (ftUS)
LD33151456.las	6430	NAD83(2011) / Colorado North (ftUS)
LD33151459.las	6430	NAD83(2011) / Colorado North (ftUS)
LD33151462.las	6430	NAD83(2011) / Colorado North (ftUS)
LD33151465.las	6430	NAD83(2011) / Colorado North (ftUS)
LD33151468.las	6430	NAD83(2011) / Colorado North (ftUS)
LD33151471.las	6430	NAD83(2011) / Colorado North (ftUS)
LD33151474.las	6430	NAD83(2011) / Colorado North (ftUS)
LD33151477.las	6430	NAD83(2011) / Colorado North (ftUS)
LD33151480.las	6430	NAD83(2011) / Colorado North (ftUS)
LD33151483.las	6430	NAD83(2011) / Colorado North (ftUS)
LD33151486.las	6430	NAD83(2011) / Colorado North (ftUS)
LD33151489.las	6430	NAD83(2011) / Colorado North (ftUS)
LD33151492.las	6430	NAD83(2011) / Colorado North (ftUS)
LD33151495.las	6430	NAD83(2011) / Colorado North (ftUS)
LD33151498.las	6430	NAD83(2011) / Colorado North (ftUS)
LD33151501.las	6430	NAD83(2011) / Colorado North (ftUS)
LD33151504.las	6430	NAD83(2011) / Colorado North (ftUS)
LD33151507.las	6430	NAD83(2011) / Colorado North (ftUS)
LD33151510.las	6430	NAD83(2011) / Colorado North (ftUS)
LD33151513.las	6430	NAD83(2011) / Colorado North (ftUS)
LD33151516.las	6430	NAD83(2011) / Colorado North (ftUS)
LD33151519.las	6430	NAD83(2011) / Colorado North (ftUS)
LD33151522.las	6430	NAD83(2011) / Colorado North (ftUS)
LD33151525.las	6430	NAD83(2011) / Colorado North (ftUS)
LD33151528.las	6430	NAD83(2011) / Colorado North (ftUS)
LD33151531.las	6430	NAD83(2011) / Colorado North (ftUS)
LD33151534.las	6430	NAD83(2011) / Colorado North (ftUS)
LD33151537.las	6430	NAD83(2011) / Colorado North (ftUS)
LD33151540.las	6430	NAD83(2011) / Colorado North (ftUS)
LD33151543.las	6430	NAD83(2011) / Colorado North (ftUS)

DPH-5 Report on Coordinate Reference System (Tiled Data)

- continued

File	EPSG Code	Coordinate Reference System
LD33151546.las	6430	NAD83(2011) / Colorado North (ftUS)
LD33151549.las	6430	NAD83(2011) / Colorado North (ftUS)
LD33151552.las	6430	NAD83(2011) / Colorado North (ftUS)
LD33151555.las	6430	NAD83(2011) / Colorado North (ftUS)
LD33151558.las	6430	NAD83(2011) / Colorado North (ftUS)
LD33151561.las	6430	NAD83(2011) / Colorado North (ftUS)
LD33151564.las	6430	NAD83(2011) / Colorado North (ftUS)
LD33151567.las	6430	NAD83(2011) / Colorado North (ftUS)
LD33151570.las	6430	NAD83(2011) / Colorado North (ftUS)
LD33151573.las	6430	NAD83(2011) / Colorado North (ftUS)
LD33151576.las	6430	NAD83(2011) / Colorado North (ftUS)
LD33151579.las	6430	NAD83(2011) / Colorado North (ftUS)
LD33151582.las	6430	NAD83(2011) / Colorado North (ftUS)
LD33151585.las	6430	NAD83(2011) / Colorado North (ftUS)
LD33151588.las	6430	NAD83(2011) / Colorado North (ftUS)
LD33151591.las	6430	NAD83(2011) / Colorado North (ftUS)
LD33151594.las	6430	NAD83(2011) / Colorado North (ftUS)
LD33151597.las	6430	NAD83(2011) / Colorado North (ftUS)
LD33151600.las	6430	NAD83(2011) / Colorado North (ftUS)
LD33151603.las	6430	NAD83(2011) / Colorado North (ftUS)
LD33151606.las	6430	NAD83(2011) / Colorado North (ftUS)
LD33151609.las	6430	NAD83(2011) / Colorado North (ftUS)
LD33181396.las	6430	NAD83(2011) / Colorado North (ftUS)
LD33181399.las	6430	NAD83(2011) / Colorado North (ftUS)
LD33181402.las	6430	NAD83(2011) / Colorado North (ftUS)
LD33181405.las	6430	NAD83(2011) / Colorado North (ftUS)
LD33181408.las	6430	NAD83(2011) / Colorado North (ftUS)
LD33181411.las	6430	NAD83(2011) / Colorado North (ftUS)
LD33181414.las	6430	NAD83(2011) / Colorado North (ftUS)
LD33181417.las	6430	NAD83(2011) / Colorado North (ftUS)
LD33181420.las	6430	NAD83(2011) / Colorado North (ftUS)
LD33181423.las	6430	NAD83(2011) / Colorado North (ftUS)

DPH-5 Report on Coordinate Reference System (Tiled Data)

- continued

File	EPSG Code	Coordinate Reference System
LD33181426.las	6430	NAD83(2011) / Colorado North (ftUS)
LD33181429.las	6430	NAD83(2011) / Colorado North (ftUS)
LD33181432.las	6430	NAD83(2011) / Colorado North (ftUS)
LD33181435.las	6430	NAD83(2011) / Colorado North (ftUS)
LD33181438.las	6430	NAD83(2011) / Colorado North (ftUS)
LD33181441.las	6430	NAD83(2011) / Colorado North (ftUS)
LD33181444.las	6430	NAD83(2011) / Colorado North (ftUS)
LD33181447.las	6430	NAD83(2011) / Colorado North (ftUS)
LD33181450.las	6430	NAD83(2011) / Colorado North (ftUS)
LD33181453.las	6430	NAD83(2011) / Colorado North (ftUS)
LD33181456.las	6430	NAD83(2011) / Colorado North (ftUS)
LD33181459.las	6430	NAD83(2011) / Colorado North (ftUS)
LD33181462.las	6430	NAD83(2011) / Colorado North (ftUS)
LD33181465.las	6430	NAD83(2011) / Colorado North (ftUS)
LD33181468.las	6430	NAD83(2011) / Colorado North (ftUS)
LD33181471.las	6430	NAD83(2011) / Colorado North (ftUS)
LD33181474.las	6430	NAD83(2011) / Colorado North (ftUS)
LD33181477.las	6430	NAD83(2011) / Colorado North (ftUS)
LD33181480.las	6430	NAD83(2011) / Colorado North (ftUS)
LD33181483.las	6430	NAD83(2011) / Colorado North (ftUS)
LD33181486.las	6430	NAD83(2011) / Colorado North (ftUS)
LD33181489.las	6430	NAD83(2011) / Colorado North (ftUS)
LD33181492.las	6430	NAD83(2011) / Colorado North (ftUS)
LD33181495.las	6430	NAD83(2011) / Colorado North (ftUS)
LD33181498.las	6430	NAD83(2011) / Colorado North (ftUS)
LD33181501.las	6430	NAD83(2011) / Colorado North (ftUS)
LD33181504.las	6430	NAD83(2011) / Colorado North (ftUS)
LD33181507.las	6430	NAD83(2011) / Colorado North (ftUS)
LD33181510.las	6430	NAD83(2011) / Colorado North (ftUS)
LD33181513.las	6430	NAD83(2011) / Colorado North (ftUS)
LD33181516.las	6430	NAD83(2011) / Colorado North (ftUS)
LD33181519.las	6430	NAD83(2011) / Colorado North (ftUS)

DPH-5 Report on Coordinate Reference System (Tiled Data)

- continued

File	EPSG Code	Coordinate Reference System
LD33181522.las	6430	NAD83(2011) / Colorado North (ftUS)
LD33181525.las	6430	NAD83(2011) / Colorado North (ftUS)
LD33181528.las	6430	NAD83(2011) / Colorado North (ftUS)
LD33181531.las	6430	NAD83(2011) / Colorado North (ftUS)
LD33181534.las	6430	NAD83(2011) / Colorado North (ftUS)
LD33181537.las	6430	NAD83(2011) / Colorado North (ftUS)
LD33181540.las	6430	NAD83(2011) / Colorado North (ftUS)
LD33181543.las	6430	NAD83(2011) / Colorado North (ftUS)
LD33181546.las	6430	NAD83(2011) / Colorado North (ftUS)
LD33181549.las	6430	NAD83(2011) / Colorado North (ftUS)
LD33181552.las	6430	NAD83(2011) / Colorado North (ftUS)
LD33181555.las	6430	NAD83(2011) / Colorado North (ftUS)
LD33181558.las	6430	NAD83(2011) / Colorado North (ftUS)
LD33181561.las	6430	NAD83(2011) / Colorado North (ftUS)
LD33181564.las	6430	NAD83(2011) / Colorado North (ftUS)
LD33181567.las	6430	NAD83(2011) / Colorado North (ftUS)
LD33181570.las	6430	NAD83(2011) / Colorado North (ftUS)
LD33181573.las	6430	NAD83(2011) / Colorado North (ftUS)
LD33181576.las	6430	NAD83(2011) / Colorado North (ftUS)
LD33181579.las	6430	NAD83(2011) / Colorado North (ftUS)
LD33181582.las	6430	NAD83(2011) / Colorado North (ftUS)
LD33181585.las	6430	NAD83(2011) / Colorado North (ftUS)
LD33181588.las	6430	NAD83(2011) / Colorado North (ftUS)
LD33181591.las	6430	NAD83(2011) / Colorado North (ftUS)
LD33181594.las	6430	NAD83(2011) / Colorado North (ftUS)
LD33181597.las	6430	NAD83(2011) / Colorado North (ftUS)
LD33181600.las	6430	NAD83(2011) / Colorado North (ftUS)
LD33181603.las	6430	NAD83(2011) / Colorado North (ftUS)
LD33181606.las	6430	NAD83(2011) / Colorado North (ftUS)
LD33181609.las	6430	NAD83(2011) / Colorado North (ftUS)
LD33211396.las	6430	NAD83(2011) / Colorado North (ftUS)
LD33211399.las	6430	NAD83(2011) / Colorado North (ftUS)

DPH-5 Report on Coordinate Reference System (Tiled Data)

- continued

File	EPSG Code	Coordinate Reference System
LD33211402.las	6430	NAD83(2011) / Colorado North (ftUS)
LD33211405.las	6430	NAD83(2011) / Colorado North (ftUS)
LD33211408.las	6430	NAD83(2011) / Colorado North (ftUS)
LD33211411.las	6430	NAD83(2011) / Colorado North (ftUS)
LD33211414.las	6430	NAD83(2011) / Colorado North (ftUS)
LD33211417.las	6430	NAD83(2011) / Colorado North (ftUS)
LD33211420.las	6430	NAD83(2011) / Colorado North (ftUS)
LD33211423.las	6430	NAD83(2011) / Colorado North (ftUS)
LD33211426.las	6430	NAD83(2011) / Colorado North (ftUS)
LD33211429.las	6430	NAD83(2011) / Colorado North (ftUS)
LD33211432.las	6430	NAD83(2011) / Colorado North (ftUS)
LD33211435.las	6430	NAD83(2011) / Colorado North (ftUS)
LD33211438.las	6430	NAD83(2011) / Colorado North (ftUS)
LD33211441.las	6430	NAD83(2011) / Colorado North (ftUS)
LD33211444.las	6430	NAD83(2011) / Colorado North (ftUS)
LD33211447.las	6430	NAD83(2011) / Colorado North (ftUS)
LD33211450.las	6430	NAD83(2011) / Colorado North (ftUS)
LD33211453.las	6430	NAD83(2011) / Colorado North (ftUS)
LD33211456.las	6430	NAD83(2011) / Colorado North (ftUS)
LD33211459.las	6430	NAD83(2011) / Colorado North (ftUS)
LD33211462.las	6430	NAD83(2011) / Colorado North (ftUS)
LD33211465.las	6430	NAD83(2011) / Colorado North (ftUS)
LD33211468.las	6430	NAD83(2011) / Colorado North (ftUS)
LD33211471.las	6430	NAD83(2011) / Colorado North (ftUS)
LD33211474.las	6430	NAD83(2011) / Colorado North (ftUS)
LD33211477.las	6430	NAD83(2011) / Colorado North (ftUS)
LD33211480.las	6430	NAD83(2011) / Colorado North (ftUS)
LD33211483.las	6430	NAD83(2011) / Colorado North (ftUS)
LD33211486.las	6430	NAD83(2011) / Colorado North (ftUS)
LD33211489.las	6430	NAD83(2011) / Colorado North (ftUS)
LD33211492.las	6430	NAD83(2011) / Colorado North (ftUS)
LD33211495.las	6430	NAD83(2011) / Colorado North (ftUS)

DPH-5 Report on Coordinate Reference System (Tiled Data)

- continued

File	EPSG Code	Coordinate Reference System
LD33211498.las	6430	NAD83(2011) / Colorado North (ftUS)
LD33211501.las	6430	NAD83(2011) / Colorado North (ftUS)
LD33211504.las	6430	NAD83(2011) / Colorado North (ftUS)
LD33211507.las	6430	NAD83(2011) / Colorado North (ftUS)
LD33211510.las	6430	NAD83(2011) / Colorado North (ftUS)
LD33211513.las	6430	NAD83(2011) / Colorado North (ftUS)
LD33211516.las	6430	NAD83(2011) / Colorado North (ftUS)
LD33211519.las	6430	NAD83(2011) / Colorado North (ftUS)
LD33211522.las	6430	NAD83(2011) / Colorado North (ftUS)
LD33211525.las	6430	NAD83(2011) / Colorado North (ftUS)
LD33211528.las	6430	NAD83(2011) / Colorado North (ftUS)
LD33211531.las	6430	NAD83(2011) / Colorado North (ftUS)
LD33211534.las	6430	NAD83(2011) / Colorado North (ftUS)
LD33211537.las	6430	NAD83(2011) / Colorado North (ftUS)
LD33211540.las	6430	NAD83(2011) / Colorado North (ftUS)
LD33211543.las	6430	NAD83(2011) / Colorado North (ftUS)
LD33211546.las	6430	NAD83(2011) / Colorado North (ftUS)
LD33211549.las	6430	NAD83(2011) / Colorado North (ftUS)
LD33211552.las	6430	NAD83(2011) / Colorado North (ftUS)
LD33211555.las	6430	NAD83(2011) / Colorado North (ftUS)
LD33211558.las	6430	NAD83(2011) / Colorado North (ftUS)
LD33211561.las	6430	NAD83(2011) / Colorado North (ftUS)
LD33211564.las	6430	NAD83(2011) / Colorado North (ftUS)
LD33211567.las	6430	NAD83(2011) / Colorado North (ftUS)
LD33211570.las	6430	NAD83(2011) / Colorado North (ftUS)
LD33211573.las	6430	NAD83(2011) / Colorado North (ftUS)
LD33211576.las	6430	NAD83(2011) / Colorado North (ftUS)
LD33211579.las	6430	NAD83(2011) / Colorado North (ftUS)
LD33211582.las	6430	NAD83(2011) / Colorado North (ftUS)
LD33211585.las	6430	NAD83(2011) / Colorado North (ftUS)
LD33211588.las	6430	NAD83(2011) / Colorado North (ftUS)
LD33211591.las	6430	NAD83(2011) / Colorado North (ftUS)

DPH-5 Report on Coordinate Reference System (Tiled Data)

- continued

File	EPSG Code	Coordinate Reference System
LD33211594.las	6430	NAD83(2011) / Colorado North (ftUS)
LD33211597.las	6430	NAD83(2011) / Colorado North (ftUS)
LD33211600.las	6430	NAD83(2011) / Colorado North (ftUS)
LD33211603.las	6430	NAD83(2011) / Colorado North (ftUS)
LD33211606.las	6430	NAD83(2011) / Colorado North (ftUS)
LD33211609.las	6430	NAD83(2011) / Colorado North (ftUS)
LD33241396.las	6430	NAD83(2011) / Colorado North (ftUS)
LD33241399.las	6430	NAD83(2011) / Colorado North (ftUS)
LD33241402.las	6430	NAD83(2011) / Colorado North (ftUS)
LD33241405.las	6430	NAD83(2011) / Colorado North (ftUS)
LD33241408.las	6430	NAD83(2011) / Colorado North (ftUS)
LD33241411.las	6430	NAD83(2011) / Colorado North (ftUS)
LD33241414.las	6430	NAD83(2011) / Colorado North (ftUS)
LD33241417.las	6430	NAD83(2011) / Colorado North (ftUS)
LD33241420.las	6430	NAD83(2011) / Colorado North (ftUS)
LD33241423.las	6430	NAD83(2011) / Colorado North (ftUS)
LD33241426.las	6430	NAD83(2011) / Colorado North (ftUS)
LD33241429.las	6430	NAD83(2011) / Colorado North (ftUS)
LD33241432.las	6430	NAD83(2011) / Colorado North (ftUS)
LD33241435.las	6430	NAD83(2011) / Colorado North (ftUS)
LD33241438.las	6430	NAD83(2011) / Colorado North (ftUS)
LD33241441.las	6430	NAD83(2011) / Colorado North (ftUS)
LD33241444.las	6430	NAD83(2011) / Colorado North (ftUS)
LD33241447.las	6430	NAD83(2011) / Colorado North (ftUS)
LD33241450.las	6430	NAD83(2011) / Colorado North (ftUS)
LD33241453.las	6430	NAD83(2011) / Colorado North (ftUS)
LD33241456.las	6430	NAD83(2011) / Colorado North (ftUS)
LD33241459.las	6430	NAD83(2011) / Colorado North (ftUS)
LD33241462.las	6430	NAD83(2011) / Colorado North (ftUS)
LD33241465.las	6430	NAD83(2011) / Colorado North (ftUS)
LD33241468.las	6430	NAD83(2011) / Colorado North (ftUS)
LD33241471.las	6430	NAD83(2011) / Colorado North (ftUS)

DPH-5 Report on Coordinate Reference System (Tiled Data)

- continued

File	EPSG Code	Coordinate Reference System
LD33241474.las	6430	NAD83(2011) / Colorado North (ftUS)
LD33241477.las	6430	NAD83(2011) / Colorado North (ftUS)
LD33241480.las	6430	NAD83(2011) / Colorado North (ftUS)
LD33241483.las	6430	NAD83(2011) / Colorado North (ftUS)
LD33241486.las	6430	NAD83(2011) / Colorado North (ftUS)
LD33241489.las	6430	NAD83(2011) / Colorado North (ftUS)
LD33241492.las	6430	NAD83(2011) / Colorado North (ftUS)
LD33241495.las	6430	NAD83(2011) / Colorado North (ftUS)
LD33241498.las	6430	NAD83(2011) / Colorado North (ftUS)
LD33241501.las	6430	NAD83(2011) / Colorado North (ftUS)
LD33241504.las	6430	NAD83(2011) / Colorado North (ftUS)
LD33241507.las	6430	NAD83(2011) / Colorado North (ftUS)
LD33241510.las	6430	NAD83(2011) / Colorado North (ftUS)
LD33241513.las	6430	NAD83(2011) / Colorado North (ftUS)
LD33241516.las	6430	NAD83(2011) / Colorado North (ftUS)
LD33241519.las	6430	NAD83(2011) / Colorado North (ftUS)
LD33241522.las	6430	NAD83(2011) / Colorado North (ftUS)
LD33241525.las	6430	NAD83(2011) / Colorado North (ftUS)
LD33241528.las	6430	NAD83(2011) / Colorado North (ftUS)
LD33241531.las	6430	NAD83(2011) / Colorado North (ftUS)
LD33241534.las	6430	NAD83(2011) / Colorado North (ftUS)
LD33241537.las	6430	NAD83(2011) / Colorado North (ftUS)
LD33241540.las	6430	NAD83(2011) / Colorado North (ftUS)
LD33241543.las	6430	NAD83(2011) / Colorado North (ftUS)
LD33241546.las	6430	NAD83(2011) / Colorado North (ftUS)
LD33241549.las	6430	NAD83(2011) / Colorado North (ftUS)
LD33241552.las	6430	NAD83(2011) / Colorado North (ftUS)
LD33241555.las	6430	NAD83(2011) / Colorado North (ftUS)
LD33241558.las	6430	NAD83(2011) / Colorado North (ftUS)
LD33241561.las	6430	NAD83(2011) / Colorado North (ftUS)
LD33241564.las	6430	NAD83(2011) / Colorado North (ftUS)
LD33241567.las	6430	NAD83(2011) / Colorado North (ftUS)

DPH-5 Report on Coordinate Reference System (Tiled Data)

- continued

File	EPSG Code	Coordinate Reference System
LD33241570.las	6430	NAD83(2011) / Colorado North (ftUS)
LD33241573.las	6430	NAD83(2011) / Colorado North (ftUS)
LD33241576.las	6430	NAD83(2011) / Colorado North (ftUS)
LD33241579.las	6430	NAD83(2011) / Colorado North (ftUS)
LD33241582.las	6430	NAD83(2011) / Colorado North (ftUS)
LD33241585.las	6430	NAD83(2011) / Colorado North (ftUS)
LD33241588.las	6430	NAD83(2011) / Colorado North (ftUS)
LD33241591.las	6430	NAD83(2011) / Colorado North (ftUS)
LD33241594.las	6430	NAD83(2011) / Colorado North (ftUS)
LD33241597.las	6430	NAD83(2011) / Colorado North (ftUS)
LD33241600.las	6430	NAD83(2011) / Colorado North (ftUS)
LD33241603.las	6430	NAD83(2011) / Colorado North (ftUS)
LD33241606.las	6430	NAD83(2011) / Colorado North (ftUS)
LD33241609.las	6430	NAD83(2011) / Colorado North (ftUS)
LD33271396.las	6430	NAD83(2011) / Colorado North (ftUS)
LD33271399.las	6430	NAD83(2011) / Colorado North (ftUS)
LD33271402.las	6430	NAD83(2011) / Colorado North (ftUS)
LD33271405.las	6430	NAD83(2011) / Colorado North (ftUS)
LD33271408.las	6430	NAD83(2011) / Colorado North (ftUS)
LD33271411.las	6430	NAD83(2011) / Colorado North (ftUS)
LD33271414.las	6430	NAD83(2011) / Colorado North (ftUS)
LD33271417.las	6430	NAD83(2011) / Colorado North (ftUS)
LD33271420.las	6430	NAD83(2011) / Colorado North (ftUS)
LD33271423.las	6430	NAD83(2011) / Colorado North (ftUS)
LD33271426.las	6430	NAD83(2011) / Colorado North (ftUS)
LD33271429.las	6430	NAD83(2011) / Colorado North (ftUS)
LD33271432.las	6430	NAD83(2011) / Colorado North (ftUS)
LD33271435.las	6430	NAD83(2011) / Colorado North (ftUS)
LD33271438.las	6430	NAD83(2011) / Colorado North (ftUS)
LD33271441.las	6430	NAD83(2011) / Colorado North (ftUS)
LD33271444.las	6430	NAD83(2011) / Colorado North (ftUS)
LD33271447.las	6430	NAD83(2011) / Colorado North (ftUS)

DPH-5 Report on Coordinate Reference System (Tiled Data)

- continued

File	EPSG Code	Coordinate Reference System
LD33271450.las	6430	NAD83(2011) / Colorado North (ftUS)
LD33271453.las	6430	NAD83(2011) / Colorado North (ftUS)
LD33271456.las	6430	NAD83(2011) / Colorado North (ftUS)
LD33271459.las	6430	NAD83(2011) / Colorado North (ftUS)
LD33271462.las	6430	NAD83(2011) / Colorado North (ftUS)
LD33271465.las	6430	NAD83(2011) / Colorado North (ftUS)
LD33271468.las	6430	NAD83(2011) / Colorado North (ftUS)
LD33271471.las	6430	NAD83(2011) / Colorado North (ftUS)
LD33271474.las	6430	NAD83(2011) / Colorado North (ftUS)
LD33271477.las	6430	NAD83(2011) / Colorado North (ftUS)
LD33271480.las	6430	NAD83(2011) / Colorado North (ftUS)
LD33271483.las	6430	NAD83(2011) / Colorado North (ftUS)
LD33271486.las	6430	NAD83(2011) / Colorado North (ftUS)
LD33271489.las	6430	NAD83(2011) / Colorado North (ftUS)
LD33271492.las	6430	NAD83(2011) / Colorado North (ftUS)
LD33271495.las	6430	NAD83(2011) / Colorado North (ftUS)
LD33271498.las	6430	NAD83(2011) / Colorado North (ftUS)
LD33271501.las	6430	NAD83(2011) / Colorado North (ftUS)
LD33271504.las	6430	NAD83(2011) / Colorado North (ftUS)
LD33271507.las	6430	NAD83(2011) / Colorado North (ftUS)
LD33271510.las	6430	NAD83(2011) / Colorado North (ftUS)
LD33271513.las	6430	NAD83(2011) / Colorado North (ftUS)
LD33271516.las	6430	NAD83(2011) / Colorado North (ftUS)
LD33271519.las	6430	NAD83(2011) / Colorado North (ftUS)
LD33271522.las	6430	NAD83(2011) / Colorado North (ftUS)
LD33271525.las	6430	NAD83(2011) / Colorado North (ftUS)
LD33271528.las	6430	NAD83(2011) / Colorado North (ftUS)
LD33271531.las	6430	NAD83(2011) / Colorado North (ftUS)
LD33271534.las	6430	NAD83(2011) / Colorado North (ftUS)
LD33271537.las	6430	NAD83(2011) / Colorado North (ftUS)
LD33271540.las	6430	NAD83(2011) / Colorado North (ftUS)
LD33271543.las	6430	NAD83(2011) / Colorado North (ftUS)

DPH-5 Report on Coordinate Reference System (Tiled Data)

- continued

File	EPSG Code	Coordinate Reference System
LD33271546.las	6430	NAD83(2011) / Colorado North (ftUS)
LD33271549.las	6430	NAD83(2011) / Colorado North (ftUS)
LD33271552.las	6430	NAD83(2011) / Colorado North (ftUS)
LD33271555.las	6430	NAD83(2011) / Colorado North (ftUS)
LD33271558.las	6430	NAD83(2011) / Colorado North (ftUS)
LD33271561.las	6430	NAD83(2011) / Colorado North (ftUS)
LD33271564.las	6430	NAD83(2011) / Colorado North (ftUS)
LD33271567.las	6430	NAD83(2011) / Colorado North (ftUS)
LD33271570.las	6430	NAD83(2011) / Colorado North (ftUS)
LD33271573.las	6430	NAD83(2011) / Colorado North (ftUS)
LD33271576.las	6430	NAD83(2011) / Colorado North (ftUS)
LD33271579.las	6430	NAD83(2011) / Colorado North (ftUS)
LD33271582.las	6430	NAD83(2011) / Colorado North (ftUS)
LD33271585.las	6430	NAD83(2011) / Colorado North (ftUS)
LD33271588.las	6430	NAD83(2011) / Colorado North (ftUS)
LD33271591.las	6430	NAD83(2011) / Colorado North (ftUS)
LD33271594.las	6430	NAD83(2011) / Colorado North (ftUS)
LD33271597.las	6430	NAD83(2011) / Colorado North (ftUS)
LD33271600.las	6430	NAD83(2011) / Colorado North (ftUS)
LD33271603.las	6430	NAD83(2011) / Colorado North (ftUS)
LD33271606.las	6430	NAD83(2011) / Colorado North (ftUS)
LD33271609.las	6430	NAD83(2011) / Colorado North (ftUS)
LD33301396.las	6430	NAD83(2011) / Colorado North (ftUS)
LD33301399.las	6430	NAD83(2011) / Colorado North (ftUS)
LD33301402.las	6430	NAD83(2011) / Colorado North (ftUS)
LD33301405.las	6430	NAD83(2011) / Colorado North (ftUS)
LD33301408.las	6430	NAD83(2011) / Colorado North (ftUS)
LD33301411.las	6430	NAD83(2011) / Colorado North (ftUS)
LD33301414.las	6430	NAD83(2011) / Colorado North (ftUS)
LD33301417.las	6430	NAD83(2011) / Colorado North (ftUS)
LD33301420.las	6430	NAD83(2011) / Colorado North (ftUS)
LD33301423.las	6430	NAD83(2011) / Colorado North (ftUS)

DPH-5 Report on Coordinate Reference System (Tiled Data)

- continued

File	EPSG Code	Coordinate Reference System
LD33301426.las	6430	NAD83(2011) / Colorado North (ftUS)
LD33301429.las	6430	NAD83(2011) / Colorado North (ftUS)
LD33301432.las	6430	NAD83(2011) / Colorado North (ftUS)
LD33301435.las	6430	NAD83(2011) / Colorado North (ftUS)
LD33301438.las	6430	NAD83(2011) / Colorado North (ftUS)
LD33301441.las	6430	NAD83(2011) / Colorado North (ftUS)
LD33301444.las	6430	NAD83(2011) / Colorado North (ftUS)
LD33301447.las	6430	NAD83(2011) / Colorado North (ftUS)
LD33301450.las	6430	NAD83(2011) / Colorado North (ftUS)
LD33301453.las	6430	NAD83(2011) / Colorado North (ftUS)
LD33301456.las	6430	NAD83(2011) / Colorado North (ftUS)
LD33301459.las	6430	NAD83(2011) / Colorado North (ftUS)
LD33301462.las	6430	NAD83(2011) / Colorado North (ftUS)
LD33301465.las	6430	NAD83(2011) / Colorado North (ftUS)
LD33301468.las	6430	NAD83(2011) / Colorado North (ftUS)
LD33301471.las	6430	NAD83(2011) / Colorado North (ftUS)
LD33301474.las	6430	NAD83(2011) / Colorado North (ftUS)
LD33301477.las	6430	NAD83(2011) / Colorado North (ftUS)
LD33301480.las	6430	NAD83(2011) / Colorado North (ftUS)
LD33301483.las	6430	NAD83(2011) / Colorado North (ftUS)
LD33301486.las	6430	NAD83(2011) / Colorado North (ftUS)
LD33301489.las	6430	NAD83(2011) / Colorado North (ftUS)
LD33301492.las	6430	NAD83(2011) / Colorado North (ftUS)
LD33301495.las	6430	NAD83(2011) / Colorado North (ftUS)
LD33301498.las	6430	NAD83(2011) / Colorado North (ftUS)
LD33301501.las	6430	NAD83(2011) / Colorado North (ftUS)
LD33301504.las	6430	NAD83(2011) / Colorado North (ftUS)
LD33301507.las	6430	NAD83(2011) / Colorado North (ftUS)
LD33301510.las	6430	NAD83(2011) / Colorado North (ftUS)
LD33301513.las	6430	NAD83(2011) / Colorado North (ftUS)
LD33301516.las	6430	NAD83(2011) / Colorado North (ftUS)
LD33301519.las	6430	NAD83(2011) / Colorado North (ftUS)

DPH-5 Report on Coordinate Reference System (Tiled Data)

- continued

File	EPSG Code	Coordinate Reference System
LD33301522.las	6430	NAD83(2011) / Colorado North (ftUS)
LD33301525.las	6430	NAD83(2011) / Colorado North (ftUS)
LD33301528.las	6430	NAD83(2011) / Colorado North (ftUS)
LD33301531.las	6430	NAD83(2011) / Colorado North (ftUS)
LD33301534.las	6430	NAD83(2011) / Colorado North (ftUS)
LD33301537.las	6430	NAD83(2011) / Colorado North (ftUS)
LD33301540.las	6430	NAD83(2011) / Colorado North (ftUS)
LD33301543.las	6430	NAD83(2011) / Colorado North (ftUS)
LD33301546.las	6430	NAD83(2011) / Colorado North (ftUS)
LD33301549.las	6430	NAD83(2011) / Colorado North (ftUS)
LD33301552.las	6430	NAD83(2011) / Colorado North (ftUS)
LD33301555.las	6430	NAD83(2011) / Colorado North (ftUS)
LD33301558.las	6430	NAD83(2011) / Colorado North (ftUS)
LD33301561.las	6430	NAD83(2011) / Colorado North (ftUS)
LD33301564.las	6430	NAD83(2011) / Colorado North (ftUS)
LD33301567.las	6430	NAD83(2011) / Colorado North (ftUS)
LD33301570.las	6430	NAD83(2011) / Colorado North (ftUS)
LD33301573.las	6430	NAD83(2011) / Colorado North (ftUS)
LD33301576.las	6430	NAD83(2011) / Colorado North (ftUS)
LD33301579.las	6430	NAD83(2011) / Colorado North (ftUS)
LD33301582.las	6430	NAD83(2011) / Colorado North (ftUS)
LD33301585.las	6430	NAD83(2011) / Colorado North (ftUS)
LD33301588.las	6430	NAD83(2011) / Colorado North (ftUS)
LD33301591.las	6430	NAD83(2011) / Colorado North (ftUS)
LD33301594.las	6430	NAD83(2011) / Colorado North (ftUS)
LD33301597.las	6430	NAD83(2011) / Colorado North (ftUS)
LD33301600.las	6430	NAD83(2011) / Colorado North (ftUS)
LD33301603.las	6430	NAD83(2011) / Colorado North (ftUS)
LD33301606.las	6430	NAD83(2011) / Colorado North (ftUS)
LD33301609.las	6430	NAD83(2011) / Colorado North (ftUS)
LD33331396.las	6430	NAD83(2011) / Colorado North (ftUS)
LD33331399.las	6430	NAD83(2011) / Colorado North (ftUS)

DPH-5 Report on Coordinate Reference System (Tiled Data)

- continued

File	EPSG Code	Coordinate Reference System
LD33331402.las	6430	NAD83(2011) / Colorado North (ftUS)
LD33331405.las	6430	NAD83(2011) / Colorado North (ftUS)
LD33331408.las	6430	NAD83(2011) / Colorado North (ftUS)
LD33331411.las	6430	NAD83(2011) / Colorado North (ftUS)
LD33331414.las	6430	NAD83(2011) / Colorado North (ftUS)
LD33331417.las	6430	NAD83(2011) / Colorado North (ftUS)
LD33331420.las	6430	NAD83(2011) / Colorado North (ftUS)
LD33331423.las	6430	NAD83(2011) / Colorado North (ftUS)
LD33331426.las	6430	NAD83(2011) / Colorado North (ftUS)
LD33331429.las	6430	NAD83(2011) / Colorado North (ftUS)
LD33331432.las	6430	NAD83(2011) / Colorado North (ftUS)
LD33331435.las	6430	NAD83(2011) / Colorado North (ftUS)
LD33331438.las	6430	NAD83(2011) / Colorado North (ftUS)
LD33331441.las	6430	NAD83(2011) / Colorado North (ftUS)
LD33331444.las	6430	NAD83(2011) / Colorado North (ftUS)
LD33331447.las	6430	NAD83(2011) / Colorado North (ftUS)
LD33331450.las	6430	NAD83(2011) / Colorado North (ftUS)
LD33331453.las	6430	NAD83(2011) / Colorado North (ftUS)
LD33331456.las	6430	NAD83(2011) / Colorado North (ftUS)
LD33331459.las	6430	NAD83(2011) / Colorado North (ftUS)
LD33331462.las	6430	NAD83(2011) / Colorado North (ftUS)
LD33331465.las	6430	NAD83(2011) / Colorado North (ftUS)
LD33331468.las	6430	NAD83(2011) / Colorado North (ftUS)
LD33331471.las	6430	NAD83(2011) / Colorado North (ftUS)
LD33331474.las	6430	NAD83(2011) / Colorado North (ftUS)
LD33331477.las	6430	NAD83(2011) / Colorado North (ftUS)
LD33331480.las	6430	NAD83(2011) / Colorado North (ftUS)
LD33331483.las	6430	NAD83(2011) / Colorado North (ftUS)
LD33331486.las	6430	NAD83(2011) / Colorado North (ftUS)
LD33331489.las	6430	NAD83(2011) / Colorado North (ftUS)
LD33331492.las	6430	NAD83(2011) / Colorado North (ftUS)
LD33331495.las	6430	NAD83(2011) / Colorado North (ftUS)

DPH-5 Report on Coordinate Reference System (Tiled Data)

- continued

File	EPSG Code	Coordinate Reference System
LD33331498.las	6430	NAD83(2011) / Colorado North (ftUS)
LD33331501.las	6430	NAD83(2011) / Colorado North (ftUS)
LD33331504.las	6430	NAD83(2011) / Colorado North (ftUS)
LD33331507.las	6430	NAD83(2011) / Colorado North (ftUS)
LD33331510.las	6430	NAD83(2011) / Colorado North (ftUS)
LD33331513.las	6430	NAD83(2011) / Colorado North (ftUS)
LD33331516.las	6430	NAD83(2011) / Colorado North (ftUS)
LD33331519.las	6430	NAD83(2011) / Colorado North (ftUS)
LD33331522.las	6430	NAD83(2011) / Colorado North (ftUS)
LD33331525.las	6430	NAD83(2011) / Colorado North (ftUS)
LD33331528.las	6430	NAD83(2011) / Colorado North (ftUS)
LD33331531.las	6430	NAD83(2011) / Colorado North (ftUS)
LD33331534.las	6430	NAD83(2011) / Colorado North (ftUS)
LD33331537.las	6430	NAD83(2011) / Colorado North (ftUS)
LD33331540.las	6430	NAD83(2011) / Colorado North (ftUS)
LD33331543.las	6430	NAD83(2011) / Colorado North (ftUS)
LD33331546.las	6430	NAD83(2011) / Colorado North (ftUS)
LD33331549.las	6430	NAD83(2011) / Colorado North (ftUS)
LD33331552.las	6430	NAD83(2011) / Colorado North (ftUS)
LD33331555.las	6430	NAD83(2011) / Colorado North (ftUS)
LD33331558.las	6430	NAD83(2011) / Colorado North (ftUS)
LD33331561.las	6430	NAD83(2011) / Colorado North (ftUS)
LD33331564.las	6430	NAD83(2011) / Colorado North (ftUS)
LD33331567.las	6430	NAD83(2011) / Colorado North (ftUS)
LD33331570.las	6430	NAD83(2011) / Colorado North (ftUS)
LD33331573.las	6430	NAD83(2011) / Colorado North (ftUS)
LD33331576.las	6430	NAD83(2011) / Colorado North (ftUS)
LD33331579.las	6430	NAD83(2011) / Colorado North (ftUS)
LD33331582.las	6430	NAD83(2011) / Colorado North (ftUS)
LD33331585.las	6430	NAD83(2011) / Colorado North (ftUS)
LD33331588.las	6430	NAD83(2011) / Colorado North (ftUS)
LD33331591.las	6430	NAD83(2011) / Colorado North (ftUS)

DPH-5 Report on Coordinate Reference System (Tiled Data)

- continued

File	EPSG Code	Coordinate Reference System
LD33331594.las	6430	NAD83(2011) / Colorado North (ftUS)
LD33331597.las	6430	NAD83(2011) / Colorado North (ftUS)
LD33331600.las	6430	NAD83(2011) / Colorado North (ftUS)
LD33331603.las	6430	NAD83(2011) / Colorado North (ftUS)
LD33331606.las	6430	NAD83(2011) / Colorado North (ftUS)
LD33331609.las	6430	NAD83(2011) / Colorado North (ftUS)
LD33361396.las	6430	NAD83(2011) / Colorado North (ftUS)
LD33361399.las	6430	NAD83(2011) / Colorado North (ftUS)
LD33361402.las	6430	NAD83(2011) / Colorado North (ftUS)
LD33361405.las	6430	NAD83(2011) / Colorado North (ftUS)
LD33361408.las	6430	NAD83(2011) / Colorado North (ftUS)
LD33361411.las	6430	NAD83(2011) / Colorado North (ftUS)
LD33361414.las	6430	NAD83(2011) / Colorado North (ftUS)
LD33361417.las	6430	NAD83(2011) / Colorado North (ftUS)
LD33361420.las	6430	NAD83(2011) / Colorado North (ftUS)
LD33361423.las	6430	NAD83(2011) / Colorado North (ftUS)
LD33361426.las	6430	NAD83(2011) / Colorado North (ftUS)
LD33361429.las	6430	NAD83(2011) / Colorado North (ftUS)
LD33361432.las	6430	NAD83(2011) / Colorado North (ftUS)
LD33361435.las	6430	NAD83(2011) / Colorado North (ftUS)
LD33361438.las	6430	NAD83(2011) / Colorado North (ftUS)
LD33361441.las	6430	NAD83(2011) / Colorado North (ftUS)
LD33361444.las	6430	NAD83(2011) / Colorado North (ftUS)
LD33361447.las	6430	NAD83(2011) / Colorado North (ftUS)
LD33361450.las	6430	NAD83(2011) / Colorado North (ftUS)
LD33361453.las	6430	NAD83(2011) / Colorado North (ftUS)
LD33361456.las	6430	NAD83(2011) / Colorado North (ftUS)
LD33361459.las	6430	NAD83(2011) / Colorado North (ftUS)
LD33361462.las	6430	NAD83(2011) / Colorado North (ftUS)
LD33361465.las	6430	NAD83(2011) / Colorado North (ftUS)
LD33361468.las	6430	NAD83(2011) / Colorado North (ftUS)
LD33361471.las	6430	NAD83(2011) / Colorado North (ftUS)

DPH-5 Report on Coordinate Reference System (Tiled Data)

- continued

File	EPSG Code	Coordinate Reference System
LD33361474.las	6430	NAD83(2011) / Colorado North (ftUS)
LD33361477.las	6430	NAD83(2011) / Colorado North (ftUS)
LD33361480.las	6430	NAD83(2011) / Colorado North (ftUS)
LD33361483.las	6430	NAD83(2011) / Colorado North (ftUS)
LD33361486.las	6430	NAD83(2011) / Colorado North (ftUS)
LD33361489.las	6430	NAD83(2011) / Colorado North (ftUS)
LD33361492.las	6430	NAD83(2011) / Colorado North (ftUS)
LD33361495.las	6430	NAD83(2011) / Colorado North (ftUS)
LD33361498.las	6430	NAD83(2011) / Colorado North (ftUS)
LD33361501.las	6430	NAD83(2011) / Colorado North (ftUS)
LD33361504.las	6430	NAD83(2011) / Colorado North (ftUS)
LD33361507.las	6430	NAD83(2011) / Colorado North (ftUS)
LD33361510.las	6430	NAD83(2011) / Colorado North (ftUS)
LD33361513.las	6430	NAD83(2011) / Colorado North (ftUS)
LD33361516.las	6430	NAD83(2011) / Colorado North (ftUS)
LD33361519.las	6430	NAD83(2011) / Colorado North (ftUS)
LD33361522.las	6430	NAD83(2011) / Colorado North (ftUS)
LD33361525.las	6430	NAD83(2011) / Colorado North (ftUS)
LD33361528.las	6430	NAD83(2011) / Colorado North (ftUS)
LD33361531.las	6430	NAD83(2011) / Colorado North (ftUS)
LD33361534.las	6430	NAD83(2011) / Colorado North (ftUS)
LD33361537.las	6430	NAD83(2011) / Colorado North (ftUS)
LD33361540.las	6430	NAD83(2011) / Colorado North (ftUS)
LD33361543.las	6430	NAD83(2011) / Colorado North (ftUS)
LD33361546.las	6430	NAD83(2011) / Colorado North (ftUS)
LD33361549.las	6430	NAD83(2011) / Colorado North (ftUS)
LD33361552.las	6430	NAD83(2011) / Colorado North (ftUS)
LD33361555.las	6430	NAD83(2011) / Colorado North (ftUS)
LD33361558.las	6430	NAD83(2011) / Colorado North (ftUS)
LD33361561.las	6430	NAD83(2011) / Colorado North (ftUS)
LD33361564.las	6430	NAD83(2011) / Colorado North (ftUS)
LD33361567.las	6430	NAD83(2011) / Colorado North (ftUS)

DPH-5 Report on Coordinate Reference System (Tiled Data)

- continued

File	EPSG Code	Coordinate Reference System
LD33361570.las	6430	NAD83(2011) / Colorado North (ftUS)
LD33361573.las	6430	NAD83(2011) / Colorado North (ftUS)
LD33361576.las	6430	NAD83(2011) / Colorado North (ftUS)
LD33361579.las	6430	NAD83(2011) / Colorado North (ftUS)
LD33361582.las	6430	NAD83(2011) / Colorado North (ftUS)
LD33361585.las	6430	NAD83(2011) / Colorado North (ftUS)
LD33361588.las	6430	NAD83(2011) / Colorado North (ftUS)
LD33361591.las	6430	NAD83(2011) / Colorado North (ftUS)
LD33361594.las	6430	NAD83(2011) / Colorado North (ftUS)
LD33361597.las	6430	NAD83(2011) / Colorado North (ftUS)
LD33361600.las	6430	NAD83(2011) / Colorado North (ftUS)
LD33361603.las	6430	NAD83(2011) / Colorado North (ftUS)
LD33361606.las	6430	NAD83(2011) / Colorado North (ftUS)
LD33361609.las	6430	NAD83(2011) / Colorado North (ftUS)
LD33391396.las	6430	NAD83(2011) / Colorado North (ftUS)
LD33391399.las	6430	NAD83(2011) / Colorado North (ftUS)
LD33391402.las	6430	NAD83(2011) / Colorado North (ftUS)
LD33391405.las	6430	NAD83(2011) / Colorado North (ftUS)
LD33391408.las	6430	NAD83(2011) / Colorado North (ftUS)
LD33391411.las	6430	NAD83(2011) / Colorado North (ftUS)
LD33391414.las	6430	NAD83(2011) / Colorado North (ftUS)
LD33391417.las	6430	NAD83(2011) / Colorado North (ftUS)
LD33391420.las	6430	NAD83(2011) / Colorado North (ftUS)
LD33391423.las	6430	NAD83(2011) / Colorado North (ftUS)
LD33391426.las	6430	NAD83(2011) / Colorado North (ftUS)
LD33391429.las	6430	NAD83(2011) / Colorado North (ftUS)
LD33391432.las	6430	NAD83(2011) / Colorado North (ftUS)
LD33391435.las	6430	NAD83(2011) / Colorado North (ftUS)
LD33391438.las	6430	NAD83(2011) / Colorado North (ftUS)
LD33391441.las	6430	NAD83(2011) / Colorado North (ftUS)
LD33391444.las	6430	NAD83(2011) / Colorado North (ftUS)
LD33391447.las	6430	NAD83(2011) / Colorado North (ftUS)

DPH-5 Report on Coordinate Reference System (Tiled Data)

- continued

File	EPSG Code	Coordinate Reference System
LD33391450.las	6430	NAD83(2011) / Colorado North (ftUS)
LD33391453.las	6430	NAD83(2011) / Colorado North (ftUS)
LD33391456.las	6430	NAD83(2011) / Colorado North (ftUS)
LD33391459.las	6430	NAD83(2011) / Colorado North (ftUS)
LD33391462.las	6430	NAD83(2011) / Colorado North (ftUS)
LD33391465.las	6430	NAD83(2011) / Colorado North (ftUS)
LD33391468.las	6430	NAD83(2011) / Colorado North (ftUS)
LD33391471.las	6430	NAD83(2011) / Colorado North (ftUS)
LD33391474.las	6430	NAD83(2011) / Colorado North (ftUS)
LD33391477.las	6430	NAD83(2011) / Colorado North (ftUS)
LD33391480.las	6430	NAD83(2011) / Colorado North (ftUS)
LD33391483.las	6430	NAD83(2011) / Colorado North (ftUS)
LD33391486.las	6430	NAD83(2011) / Colorado North (ftUS)
LD33391489.las	6430	NAD83(2011) / Colorado North (ftUS)
LD33391492.las	6430	NAD83(2011) / Colorado North (ftUS)
LD33391495.las	6430	NAD83(2011) / Colorado North (ftUS)
LD33391498.las	6430	NAD83(2011) / Colorado North (ftUS)
LD33391501.las	6430	NAD83(2011) / Colorado North (ftUS)
LD33391504.las	6430	NAD83(2011) / Colorado North (ftUS)
LD33391507.las	6430	NAD83(2011) / Colorado North (ftUS)
LD33391510.las	6430	NAD83(2011) / Colorado North (ftUS)
LD33391513.las	6430	NAD83(2011) / Colorado North (ftUS)
LD33391516.las	6430	NAD83(2011) / Colorado North (ftUS)
LD33391519.las	6430	NAD83(2011) / Colorado North (ftUS)
LD33391522.las	6430	NAD83(2011) / Colorado North (ftUS)
LD33391525.las	6430	NAD83(2011) / Colorado North (ftUS)
LD33391528.las	6430	NAD83(2011) / Colorado North (ftUS)
LD33391531.las	6430	NAD83(2011) / Colorado North (ftUS)
LD33391534.las	6430	NAD83(2011) / Colorado North (ftUS)
LD33391537.las	6430	NAD83(2011) / Colorado North (ftUS)
LD33391540.las	6430	NAD83(2011) / Colorado North (ftUS)
LD33391543.las	6430	NAD83(2011) / Colorado North (ftUS)

DPH-5 Report on Coordinate Reference System (Tiled Data)

- continued

File	EPSG Code	Coordinate Reference System
LD33391546.las	6430	NAD83(2011) / Colorado North (ftUS)
LD33391549.las	6430	NAD83(2011) / Colorado North (ftUS)
LD33391552.las	6430	NAD83(2011) / Colorado North (ftUS)
LD33391555.las	6430	NAD83(2011) / Colorado North (ftUS)
LD33391558.las	6430	NAD83(2011) / Colorado North (ftUS)
LD33391561.las	6430	NAD83(2011) / Colorado North (ftUS)
LD33391564.las	6430	NAD83(2011) / Colorado North (ftUS)
LD33391567.las	6430	NAD83(2011) / Colorado North (ftUS)
LD33391570.las	6430	NAD83(2011) / Colorado North (ftUS)
LD33391573.las	6430	NAD83(2011) / Colorado North (ftUS)
LD33391576.las	6430	NAD83(2011) / Colorado North (ftUS)
LD33391579.las	6430	NAD83(2011) / Colorado North (ftUS)
LD33391582.las	6430	NAD83(2011) / Colorado North (ftUS)
LD33391585.las	6430	NAD83(2011) / Colorado North (ftUS)
LD33391588.las	6430	NAD83(2011) / Colorado North (ftUS)
LD33391591.las	6430	NAD83(2011) / Colorado North (ftUS)
LD33391594.las	6430	NAD83(2011) / Colorado North (ftUS)
LD33391597.las	6430	NAD83(2011) / Colorado North (ftUS)
LD33391600.las	6430	NAD83(2011) / Colorado North (ftUS)
LD33391603.las	6430	NAD83(2011) / Colorado North (ftUS)
LD33391606.las	6430	NAD83(2011) / Colorado North (ftUS)
LD33391609.las	6430	NAD83(2011) / Colorado North (ftUS)
LD33421396.las	6430	NAD83(2011) / Colorado North (ftUS)
LD33421399.las	6430	NAD83(2011) / Colorado North (ftUS)
LD33421402.las	6430	NAD83(2011) / Colorado North (ftUS)
LD33421405.las	6430	NAD83(2011) / Colorado North (ftUS)
LD33421408.las	6430	NAD83(2011) / Colorado North (ftUS)
LD33421411.las	6430	NAD83(2011) / Colorado North (ftUS)
LD33421414.las	6430	NAD83(2011) / Colorado North (ftUS)
LD33421417.las	6430	NAD83(2011) / Colorado North (ftUS)
LD33421420.las	6430	NAD83(2011) / Colorado North (ftUS)
LD33421423.las	6430	NAD83(2011) / Colorado North (ftUS)

DPH-5 Report on Coordinate Reference System (Tiled Data)

- continued

File	EPSG Code	Coordinate Reference System
LD33421426.las	6430	NAD83(2011) / Colorado North (ftUS)
LD33421429.las	6430	NAD83(2011) / Colorado North (ftUS)
LD33421432.las	6430	NAD83(2011) / Colorado North (ftUS)
LD33421435.las	6430	NAD83(2011) / Colorado North (ftUS)
LD33421438.las	6430	NAD83(2011) / Colorado North (ftUS)
LD33421441.las	6430	NAD83(2011) / Colorado North (ftUS)
LD33421444.las	6430	NAD83(2011) / Colorado North (ftUS)
LD33421447.las	6430	NAD83(2011) / Colorado North (ftUS)
LD33421450.las	6430	NAD83(2011) / Colorado North (ftUS)
LD33421453.las	6430	NAD83(2011) / Colorado North (ftUS)
LD33421456.las	6430	NAD83(2011) / Colorado North (ftUS)
LD33421459.las	6430	NAD83(2011) / Colorado North (ftUS)
LD33421462.las	6430	NAD83(2011) / Colorado North (ftUS)
LD33421465.las	6430	NAD83(2011) / Colorado North (ftUS)
LD33421468.las	6430	NAD83(2011) / Colorado North (ftUS)
LD33421471.las	6430	NAD83(2011) / Colorado North (ftUS)
LD33421474.las	6430	NAD83(2011) / Colorado North (ftUS)
LD33421477.las	6430	NAD83(2011) / Colorado North (ftUS)
LD33421480.las	6430	NAD83(2011) / Colorado North (ftUS)
LD33421483.las	6430	NAD83(2011) / Colorado North (ftUS)
LD33421486.las	6430	NAD83(2011) / Colorado North (ftUS)
LD33421489.las	6430	NAD83(2011) / Colorado North (ftUS)
LD33421492.las	6430	NAD83(2011) / Colorado North (ftUS)
LD33421495.las	6430	NAD83(2011) / Colorado North (ftUS)
LD33421498.las	6430	NAD83(2011) / Colorado North (ftUS)
LD33421501.las	6430	NAD83(2011) / Colorado North (ftUS)
LD33421504.las	6430	NAD83(2011) / Colorado North (ftUS)
LD33421507.las	6430	NAD83(2011) / Colorado North (ftUS)
LD33421510.las	6430	NAD83(2011) / Colorado North (ftUS)
LD33421513.las	6430	NAD83(2011) / Colorado North (ftUS)
LD33421516.las	6430	NAD83(2011) / Colorado North (ftUS)
LD33421519.las	6430	NAD83(2011) / Colorado North (ftUS)

DPH-5 Report on Coordinate Reference System (Tiled Data)

- continued

File	EPSG Code	Coordinate Reference System
LD33421522.las	6430	NAD83(2011) / Colorado North (ftUS)
LD33421525.las	6430	NAD83(2011) / Colorado North (ftUS)
LD33421528.las	6430	NAD83(2011) / Colorado North (ftUS)
LD33421531.las	6430	NAD83(2011) / Colorado North (ftUS)
LD33421534.las	6430	NAD83(2011) / Colorado North (ftUS)
LD33421537.las	6430	NAD83(2011) / Colorado North (ftUS)
LD33421540.las	6430	NAD83(2011) / Colorado North (ftUS)
LD33421543.las	6430	NAD83(2011) / Colorado North (ftUS)
LD33421546.las	6430	NAD83(2011) / Colorado North (ftUS)
LD33421549.las	6430	NAD83(2011) / Colorado North (ftUS)
LD33421552.las	6430	NAD83(2011) / Colorado North (ftUS)
LD33421555.las	6430	NAD83(2011) / Colorado North (ftUS)
LD33421558.las	6430	NAD83(2011) / Colorado North (ftUS)
LD33421561.las	6430	NAD83(2011) / Colorado North (ftUS)
LD33421564.las	6430	NAD83(2011) / Colorado North (ftUS)
LD33421567.las	6430	NAD83(2011) / Colorado North (ftUS)
LD33421570.las	6430	NAD83(2011) / Colorado North (ftUS)
LD33421573.las	6430	NAD83(2011) / Colorado North (ftUS)
LD33421576.las	6430	NAD83(2011) / Colorado North (ftUS)
LD33421579.las	6430	NAD83(2011) / Colorado North (ftUS)
LD33421582.las	6430	NAD83(2011) / Colorado North (ftUS)
LD33421585.las	6430	NAD83(2011) / Colorado North (ftUS)
LD33421588.las	6430	NAD83(2011) / Colorado North (ftUS)
LD33421591.las	6430	NAD83(2011) / Colorado North (ftUS)
LD33421594.las	6430	NAD83(2011) / Colorado North (ftUS)
LD33421597.las	6430	NAD83(2011) / Colorado North (ftUS)
LD33421600.las	6430	NAD83(2011) / Colorado North (ftUS)
LD33421603.las	6430	NAD83(2011) / Colorado North (ftUS)
LD33421606.las	6430	NAD83(2011) / Colorado North (ftUS)
LD33421609.las	6430	NAD83(2011) / Colorado North (ftUS)
LD33451396.las	6430	NAD83(2011) / Colorado North (ftUS)
LD33451399.las	6430	NAD83(2011) / Colorado North (ftUS)

DPH-5 Report on Coordinate Reference System (Tiled Data)

- continued

File	EPSG Code	Coordinate Reference System
LD33451402.las	6430	NAD83(2011) / Colorado North (ftUS)
LD33451405.las	6430	NAD83(2011) / Colorado North (ftUS)
LD33451408.las	6430	NAD83(2011) / Colorado North (ftUS)
LD33451411.las	6430	NAD83(2011) / Colorado North (ftUS)
LD33451414.las	6430	NAD83(2011) / Colorado North (ftUS)
LD33451417.las	6430	NAD83(2011) / Colorado North (ftUS)
LD33451420.las	6430	NAD83(2011) / Colorado North (ftUS)
LD33451423.las	6430	NAD83(2011) / Colorado North (ftUS)
LD33451426.las	6430	NAD83(2011) / Colorado North (ftUS)
LD33451429.las	6430	NAD83(2011) / Colorado North (ftUS)
LD33451432.las	6430	NAD83(2011) / Colorado North (ftUS)
LD33451435.las	6430	NAD83(2011) / Colorado North (ftUS)
LD33451438.las	6430	NAD83(2011) / Colorado North (ftUS)
LD33451441.las	6430	NAD83(2011) / Colorado North (ftUS)
LD33451444.las	6430	NAD83(2011) / Colorado North (ftUS)
LD33451447.las	6430	NAD83(2011) / Colorado North (ftUS)
LD33451450.las	6430	NAD83(2011) / Colorado North (ftUS)
LD33451453.las	6430	NAD83(2011) / Colorado North (ftUS)
LD33451456.las	6430	NAD83(2011) / Colorado North (ftUS)
LD33451459.las	6430	NAD83(2011) / Colorado North (ftUS)
LD33451462.las	6430	NAD83(2011) / Colorado North (ftUS)
LD33451465.las	6430	NAD83(2011) / Colorado North (ftUS)
LD33451468.las	6430	NAD83(2011) / Colorado North (ftUS)
LD33451471.las	6430	NAD83(2011) / Colorado North (ftUS)
LD33451474.las	6430	NAD83(2011) / Colorado North (ftUS)
LD33451477.las	6430	NAD83(2011) / Colorado North (ftUS)
LD33451480.las	6430	NAD83(2011) / Colorado North (ftUS)
LD33451483.las	6430	NAD83(2011) / Colorado North (ftUS)
LD33451486.las	6430	NAD83(2011) / Colorado North (ftUS)
LD33451489.las	6430	NAD83(2011) / Colorado North (ftUS)
LD33451492.las	6430	NAD83(2011) / Colorado North (ftUS)
LD33451495.las	6430	NAD83(2011) / Colorado North (ftUS)

DPH-5 Report on Coordinate Reference System (Tiled Data)

- continued

File	EPSG Code	Coordinate Reference System
LD33451498.las	6430	NAD83(2011) / Colorado North (ftUS)
LD33451501.las	6430	NAD83(2011) / Colorado North (ftUS)
LD33451504.las	6430	NAD83(2011) / Colorado North (ftUS)
LD33451507.las	6430	NAD83(2011) / Colorado North (ftUS)
LD33451510.las	6430	NAD83(2011) / Colorado North (ftUS)
LD33451513.las	6430	NAD83(2011) / Colorado North (ftUS)
LD33451516.las	6430	NAD83(2011) / Colorado North (ftUS)
LD33451519.las	6430	NAD83(2011) / Colorado North (ftUS)
LD33451522.las	6430	NAD83(2011) / Colorado North (ftUS)
LD33451525.las	6430	NAD83(2011) / Colorado North (ftUS)
LD33451528.las	6430	NAD83(2011) / Colorado North (ftUS)
LD33451531.las	6430	NAD83(2011) / Colorado North (ftUS)
LD33451534.las	6430	NAD83(2011) / Colorado North (ftUS)
LD33451537.las	6430	NAD83(2011) / Colorado North (ftUS)
LD33451540.las	6430	NAD83(2011) / Colorado North (ftUS)
LD33451543.las	6430	NAD83(2011) / Colorado North (ftUS)
LD33451546.las	6430	NAD83(2011) / Colorado North (ftUS)
LD33451549.las	6430	NAD83(2011) / Colorado North (ftUS)
LD33451552.las	6430	NAD83(2011) / Colorado North (ftUS)
LD33451555.las	6430	NAD83(2011) / Colorado North (ftUS)
LD33451558.las	6430	NAD83(2011) / Colorado North (ftUS)
LD33451561.las	6430	NAD83(2011) / Colorado North (ftUS)
LD33451564.las	6430	NAD83(2011) / Colorado North (ftUS)
LD33451567.las	6430	NAD83(2011) / Colorado North (ftUS)
LD33451570.las	6430	NAD83(2011) / Colorado North (ftUS)
LD33451573.las	6430	NAD83(2011) / Colorado North (ftUS)
LD33451576.las	6430	NAD83(2011) / Colorado North (ftUS)
LD33451579.las	6430	NAD83(2011) / Colorado North (ftUS)
LD33451582.las	6430	NAD83(2011) / Colorado North (ftUS)
LD33451585.las	6430	NAD83(2011) / Colorado North (ftUS)
LD33451588.las	6430	NAD83(2011) / Colorado North (ftUS)
LD33451591.las	6430	NAD83(2011) / Colorado North (ftUS)

DPH-5 Report on Coordinate Reference System (Tiled Data)

- continued

File	EPSG Code	Coordinate Reference System
LD33451594.las	6430	NAD83(2011) / Colorado North (ftUS)
LD33451597.las	6430	NAD83(2011) / Colorado North (ftUS)
LD33451600.las	6430	NAD83(2011) / Colorado North (ftUS)
LD33451603.las	6430	NAD83(2011) / Colorado North (ftUS)
LD33451606.las	6430	NAD83(2011) / Colorado North (ftUS)
LD33451609.las	6430	NAD83(2011) / Colorado North (ftUS)
LD33481396.las	6430	NAD83(2011) / Colorado North (ftUS)
LD33481399.las	6430	NAD83(2011) / Colorado North (ftUS)
LD33481402.las	6430	NAD83(2011) / Colorado North (ftUS)
LD33481405.las	6430	NAD83(2011) / Colorado North (ftUS)
LD33481408.las	6430	NAD83(2011) / Colorado North (ftUS)
LD33481411.las	6430	NAD83(2011) / Colorado North (ftUS)
LD33481414.las	6430	NAD83(2011) / Colorado North (ftUS)
LD33481417.las	6430	NAD83(2011) / Colorado North (ftUS)
LD33481420.las	6430	NAD83(2011) / Colorado North (ftUS)
LD33481423.las	6430	NAD83(2011) / Colorado North (ftUS)
LD33481426.las	6430	NAD83(2011) / Colorado North (ftUS)
LD33481429.las	6430	NAD83(2011) / Colorado North (ftUS)
LD33481432.las	6430	NAD83(2011) / Colorado North (ftUS)
LD33481435.las	6430	NAD83(2011) / Colorado North (ftUS)
LD33481438.las	6430	NAD83(2011) / Colorado North (ftUS)
LD33481441.las	6430	NAD83(2011) / Colorado North (ftUS)
LD33481444.las	6430	NAD83(2011) / Colorado North (ftUS)
LD33481447.las	6430	NAD83(2011) / Colorado North (ftUS)
LD33481450.las	6430	NAD83(2011) / Colorado North (ftUS)
LD33481453.las	6430	NAD83(2011) / Colorado North (ftUS)
LD33481456.las	6430	NAD83(2011) / Colorado North (ftUS)
LD33481459.las	6430	NAD83(2011) / Colorado North (ftUS)
LD33481462.las	6430	NAD83(2011) / Colorado North (ftUS)
LD33481465.las	6430	NAD83(2011) / Colorado North (ftUS)
LD33481468.las	6430	NAD83(2011) / Colorado North (ftUS)
LD33481471.las	6430	NAD83(2011) / Colorado North (ftUS)

DPH-5 Report on Coordinate Reference System (Tiled Data)

- continued

File	EPSG Code	Coordinate Reference System
LD33481474.las	6430	NAD83(2011) / Colorado North (ftUS)
LD33481477.las	6430	NAD83(2011) / Colorado North (ftUS)
LD33481480.las	6430	NAD83(2011) / Colorado North (ftUS)
LD33481483.las	6430	NAD83(2011) / Colorado North (ftUS)
LD33481486.las	6430	NAD83(2011) / Colorado North (ftUS)
LD33481489.las	6430	NAD83(2011) / Colorado North (ftUS)
LD33481492.las	6430	NAD83(2011) / Colorado North (ftUS)
LD33481495.las	6430	NAD83(2011) / Colorado North (ftUS)
LD33481498.las	6430	NAD83(2011) / Colorado North (ftUS)
LD33481501.las	6430	NAD83(2011) / Colorado North (ftUS)
LD33481504.las	6430	NAD83(2011) / Colorado North (ftUS)
LD33481507.las	6430	NAD83(2011) / Colorado North (ftUS)
LD33481510.las	6430	NAD83(2011) / Colorado North (ftUS)
LD33481513.las	6430	NAD83(2011) / Colorado North (ftUS)
LD33481516.las	6430	NAD83(2011) / Colorado North (ftUS)
LD33481519.las	6430	NAD83(2011) / Colorado North (ftUS)
LD33481522.las	6430	NAD83(2011) / Colorado North (ftUS)
LD33481525.las	6430	NAD83(2011) / Colorado North (ftUS)
LD33481528.las	6430	NAD83(2011) / Colorado North (ftUS)
LD33481531.las	6430	NAD83(2011) / Colorado North (ftUS)
LD33481534.las	6430	NAD83(2011) / Colorado North (ftUS)
LD33481537.las	6430	NAD83(2011) / Colorado North (ftUS)
LD33481540.las	6430	NAD83(2011) / Colorado North (ftUS)
LD33481543.las	6430	NAD83(2011) / Colorado North (ftUS)
LD33481546.las	6430	NAD83(2011) / Colorado North (ftUS)
LD33481549.las	6430	NAD83(2011) / Colorado North (ftUS)
LD33481552.las	6430	NAD83(2011) / Colorado North (ftUS)
LD33481555.las	6430	NAD83(2011) / Colorado North (ftUS)
LD33481558.las	6430	NAD83(2011) / Colorado North (ftUS)
LD33481561.las	6430	NAD83(2011) / Colorado North (ftUS)
LD33481564.las	6430	NAD83(2011) / Colorado North (ftUS)
LD33481567.las	6430	NAD83(2011) / Colorado North (ftUS)

DPH-5 Report on Coordinate Reference System (Tiled Data)

- continued

File	EPSG Code	Coordinate Reference System
LD33481570.las	6430	NAD83(2011) / Colorado North (ftUS)
LD33481573.las	6430	NAD83(2011) / Colorado North (ftUS)
LD33481576.las	6430	NAD83(2011) / Colorado North (ftUS)
LD33481579.las	6430	NAD83(2011) / Colorado North (ftUS)
LD33481582.las	6430	NAD83(2011) / Colorado North (ftUS)
LD33481585.las	6430	NAD83(2011) / Colorado North (ftUS)
LD33481588.las	6430	NAD83(2011) / Colorado North (ftUS)
LD33481591.las	6430	NAD83(2011) / Colorado North (ftUS)
LD33481594.las	6430	NAD83(2011) / Colorado North (ftUS)
LD33481597.las	6430	NAD83(2011) / Colorado North (ftUS)
LD33481600.las	6430	NAD83(2011) / Colorado North (ftUS)
LD33481603.las	6430	NAD83(2011) / Colorado North (ftUS)
LD33481606.las	6430	NAD83(2011) / Colorado North (ftUS)
LD33481609.las	6430	NAD83(2011) / Colorado North (ftUS)
LD33511396.las	6430	NAD83(2011) / Colorado North (ftUS)
LD33511399.las	6430	NAD83(2011) / Colorado North (ftUS)
LD33511402.las	6430	NAD83(2011) / Colorado North (ftUS)
LD33511405.las	6430	NAD83(2011) / Colorado North (ftUS)
LD33511408.las	6430	NAD83(2011) / Colorado North (ftUS)
LD33511411.las	6430	NAD83(2011) / Colorado North (ftUS)
LD33511414.las	6430	NAD83(2011) / Colorado North (ftUS)
LD33511417.las	6430	NAD83(2011) / Colorado North (ftUS)
LD33511420.las	6430	NAD83(2011) / Colorado North (ftUS)
LD33511423.las	6430	NAD83(2011) / Colorado North (ftUS)
LD33511426.las	6430	NAD83(2011) / Colorado North (ftUS)
LD33511429.las	6430	NAD83(2011) / Colorado North (ftUS)
LD33511432.las	6430	NAD83(2011) / Colorado North (ftUS)
LD33511435.las	6430	NAD83(2011) / Colorado North (ftUS)
LD33511438.las	6430	NAD83(2011) / Colorado North (ftUS)
LD33511441.las	6430	NAD83(2011) / Colorado North (ftUS)
LD33511444.las	6430	NAD83(2011) / Colorado North (ftUS)
LD33511447.las	6430	NAD83(2011) / Colorado North (ftUS)

DPH-5 Report on Coordinate Reference System (Tiled Data)

- continued

File	EPSG Code	Coordinate Reference System
LD33511450.las	6430	NAD83(2011) / Colorado North (ftUS)
LD33511453.las	6430	NAD83(2011) / Colorado North (ftUS)
LD33511456.las	6430	NAD83(2011) / Colorado North (ftUS)
LD33511459.las	6430	NAD83(2011) / Colorado North (ftUS)
LD33511462.las	6430	NAD83(2011) / Colorado North (ftUS)
LD33511465.las	6430	NAD83(2011) / Colorado North (ftUS)
LD33511468.las	6430	NAD83(2011) / Colorado North (ftUS)
LD33511471.las	6430	NAD83(2011) / Colorado North (ftUS)
LD33511474.las	6430	NAD83(2011) / Colorado North (ftUS)
LD33511477.las	6430	NAD83(2011) / Colorado North (ftUS)
LD33511480.las	6430	NAD83(2011) / Colorado North (ftUS)
LD33511483.las	6430	NAD83(2011) / Colorado North (ftUS)
LD33511486.las	6430	NAD83(2011) / Colorado North (ftUS)
LD33511489.las	6430	NAD83(2011) / Colorado North (ftUS)
LD33511492.las	6430	NAD83(2011) / Colorado North (ftUS)
LD33511495.las	6430	NAD83(2011) / Colorado North (ftUS)
LD33511498.las	6430	NAD83(2011) / Colorado North (ftUS)
LD33511501.las	6430	NAD83(2011) / Colorado North (ftUS)
LD33511504.las	6430	NAD83(2011) / Colorado North (ftUS)
LD33511507.las	6430	NAD83(2011) / Colorado North (ftUS)
LD33511510.las	6430	NAD83(2011) / Colorado North (ftUS)
LD33511513.las	6430	NAD83(2011) / Colorado North (ftUS)
LD33511516.las	6430	NAD83(2011) / Colorado North (ftUS)
LD33511519.las	6430	NAD83(2011) / Colorado North (ftUS)
LD33511522.las	6430	NAD83(2011) / Colorado North (ftUS)
LD33511525.las	6430	NAD83(2011) / Colorado North (ftUS)
LD33511528.las	6430	NAD83(2011) / Colorado North (ftUS)
LD33511531.las	6430	NAD83(2011) / Colorado North (ftUS)
LD33511534.las	6430	NAD83(2011) / Colorado North (ftUS)
LD33511537.las	6430	NAD83(2011) / Colorado North (ftUS)
LD33511540.las	6430	NAD83(2011) / Colorado North (ftUS)
LD33511543.las	6430	NAD83(2011) / Colorado North (ftUS)

DPH-5 Report on Coordinate Reference System (Tiled Data)

- continued

File	EPSG Code	Coordinate Reference System
LD33511546.las	6430	NAD83(2011) / Colorado North (ftUS)
LD33511549.las	6430	NAD83(2011) / Colorado North (ftUS)
LD33511552.las	6430	NAD83(2011) / Colorado North (ftUS)
LD33511555.las	6430	NAD83(2011) / Colorado North (ftUS)
LD33511558.las	6430	NAD83(2011) / Colorado North (ftUS)
LD33511561.las	6430	NAD83(2011) / Colorado North (ftUS)
LD33511564.las	6430	NAD83(2011) / Colorado North (ftUS)
LD33511567.las	6430	NAD83(2011) / Colorado North (ftUS)
LD33511570.las	6430	NAD83(2011) / Colorado North (ftUS)
LD33511573.las	6430	NAD83(2011) / Colorado North (ftUS)
LD33511576.las	6430	NAD83(2011) / Colorado North (ftUS)
LD33511579.las	6430	NAD83(2011) / Colorado North (ftUS)
LD33511582.las	6430	NAD83(2011) / Colorado North (ftUS)
LD33511585.las	6430	NAD83(2011) / Colorado North (ftUS)
LD33511588.las	6430	NAD83(2011) / Colorado North (ftUS)
LD33511591.las	6430	NAD83(2011) / Colorado North (ftUS)
LD33511594.las	6430	NAD83(2011) / Colorado North (ftUS)
LD33511597.las	6430	NAD83(2011) / Colorado North (ftUS)
LD33511600.las	6430	NAD83(2011) / Colorado North (ftUS)
LD33511603.las	6430	NAD83(2011) / Colorado North (ftUS)
LD33511606.las	6430	NAD83(2011) / Colorado North (ftUS)
LD33511609.las	6430	NAD83(2011) / Colorado North (ftUS)
LD33541396.las	6430	NAD83(2011) / Colorado North (ftUS)
LD33541399.las	6430	NAD83(2011) / Colorado North (ftUS)
LD33541402.las	6430	NAD83(2011) / Colorado North (ftUS)
LD33541405.las	6430	NAD83(2011) / Colorado North (ftUS)
LD33541408.las	6430	NAD83(2011) / Colorado North (ftUS)
LD33541411.las	6430	NAD83(2011) / Colorado North (ftUS)
LD33541414.las	6430	NAD83(2011) / Colorado North (ftUS)
LD33541417.las	6430	NAD83(2011) / Colorado North (ftUS)
LD33541420.las	6430	NAD83(2011) / Colorado North (ftUS)
LD33541423.las	6430	NAD83(2011) / Colorado North (ftUS)

DPH-5 Report on Coordinate Reference System (Tiled Data)

- continued

File	EPSG Code	Coordinate Reference System
LD33541426.las	6430	NAD83(2011) / Colorado North (ftUS)
LD33541429.las	6430	NAD83(2011) / Colorado North (ftUS)
LD33541432.las	6430	NAD83(2011) / Colorado North (ftUS)
LD33541435.las	6430	NAD83(2011) / Colorado North (ftUS)
LD33541438.las	6430	NAD83(2011) / Colorado North (ftUS)
LD33541441.las	6430	NAD83(2011) / Colorado North (ftUS)
LD33541444.las	6430	NAD83(2011) / Colorado North (ftUS)
LD33541447.las	6430	NAD83(2011) / Colorado North (ftUS)
LD33541450.las	6430	NAD83(2011) / Colorado North (ftUS)
LD33541453.las	6430	NAD83(2011) / Colorado North (ftUS)
LD33541456.las	6430	NAD83(2011) / Colorado North (ftUS)
LD33541459.las	6430	NAD83(2011) / Colorado North (ftUS)
LD33541462.las	6430	NAD83(2011) / Colorado North (ftUS)
LD33541465.las	6430	NAD83(2011) / Colorado North (ftUS)
LD33541468.las	6430	NAD83(2011) / Colorado North (ftUS)
LD33541471.las	6430	NAD83(2011) / Colorado North (ftUS)
LD33541474.las	6430	NAD83(2011) / Colorado North (ftUS)
LD33541477.las	6430	NAD83(2011) / Colorado North (ftUS)
LD33541480.las	6430	NAD83(2011) / Colorado North (ftUS)
LD33541483.las	6430	NAD83(2011) / Colorado North (ftUS)
LD33541486.las	6430	NAD83(2011) / Colorado North (ftUS)
LD33541489.las	6430	NAD83(2011) / Colorado North (ftUS)
LD33541492.las	6430	NAD83(2011) / Colorado North (ftUS)
LD33541495.las	6430	NAD83(2011) / Colorado North (ftUS)
LD33541498.las	6430	NAD83(2011) / Colorado North (ftUS)
LD33541501.las	6430	NAD83(2011) / Colorado North (ftUS)
LD33541504.las	6430	NAD83(2011) / Colorado North (ftUS)
LD33541507.las	6430	NAD83(2011) / Colorado North (ftUS)
LD33541510.las	6430	NAD83(2011) / Colorado North (ftUS)
LD33541513.las	6430	NAD83(2011) / Colorado North (ftUS)
LD33541516.las	6430	NAD83(2011) / Colorado North (ftUS)
LD33541519.las	6430	NAD83(2011) / Colorado North (ftUS)

DPH-5 Report on Coordinate Reference System (Tiled Data)

- continued

File	EPSG Code	Coordinate Reference System
LD33541522.las	6430	NAD83(2011) / Colorado North (ftUS)
LD33541525.las	6430	NAD83(2011) / Colorado North (ftUS)
LD33541528.las	6430	NAD83(2011) / Colorado North (ftUS)
LD33541531.las	6430	NAD83(2011) / Colorado North (ftUS)
LD33541534.las	6430	NAD83(2011) / Colorado North (ftUS)
LD33541537.las	6430	NAD83(2011) / Colorado North (ftUS)
LD33541540.las	6430	NAD83(2011) / Colorado North (ftUS)
LD33541543.las	6430	NAD83(2011) / Colorado North (ftUS)
LD33541546.las	6430	NAD83(2011) / Colorado North (ftUS)
LD33541549.las	6430	NAD83(2011) / Colorado North (ftUS)
LD33541552.las	6430	NAD83(2011) / Colorado North (ftUS)
LD33541555.las	6430	NAD83(2011) / Colorado North (ftUS)
LD33541558.las	6430	NAD83(2011) / Colorado North (ftUS)
LD33541561.las	6430	NAD83(2011) / Colorado North (ftUS)
LD33541564.las	6430	NAD83(2011) / Colorado North (ftUS)
LD33541567.las	6430	NAD83(2011) / Colorado North (ftUS)
LD33541570.las	6430	NAD83(2011) / Colorado North (ftUS)
LD33541573.las	6430	NAD83(2011) / Colorado North (ftUS)
LD33541576.las	6430	NAD83(2011) / Colorado North (ftUS)
LD33541579.las	6430	NAD83(2011) / Colorado North (ftUS)
LD33541582.las	6430	NAD83(2011) / Colorado North (ftUS)
LD33541585.las	6430	NAD83(2011) / Colorado North (ftUS)
LD33541588.las	6430	NAD83(2011) / Colorado North (ftUS)
LD33541591.las	6430	NAD83(2011) / Colorado North (ftUS)
LD33541594.las	6430	NAD83(2011) / Colorado North (ftUS)
LD33541597.las	6430	NAD83(2011) / Colorado North (ftUS)
LD33541600.las	6430	NAD83(2011) / Colorado North (ftUS)
LD33541603.las	6430	NAD83(2011) / Colorado North (ftUS)
LD33541606.las	6430	NAD83(2011) / Colorado North (ftUS)
LD33541609.las	6430	NAD83(2011) / Colorado North (ftUS)
LD33571396.las	6430	NAD83(2011) / Colorado North (ftUS)
LD33571399.las	6430	NAD83(2011) / Colorado North (ftUS)

DPH-5 Report on Coordinate Reference System (Tiled Data)

- continued

File	EPSG Code	Coordinate Reference System
LD33571402.las	6430	NAD83(2011) / Colorado North (ftUS)
LD33571405.las	6430	NAD83(2011) / Colorado North (ftUS)
LD33571408.las	6430	NAD83(2011) / Colorado North (ftUS)
LD33571411.las	6430	NAD83(2011) / Colorado North (ftUS)
LD33571414.las	6430	NAD83(2011) / Colorado North (ftUS)
LD33571417.las	6430	NAD83(2011) / Colorado North (ftUS)
LD33571420.las	6430	NAD83(2011) / Colorado North (ftUS)
LD33571423.las	6430	NAD83(2011) / Colorado North (ftUS)
LD33571426.las	6430	NAD83(2011) / Colorado North (ftUS)
LD33571429.las	6430	NAD83(2011) / Colorado North (ftUS)
LD33571432.las	6430	NAD83(2011) / Colorado North (ftUS)
LD33571435.las	6430	NAD83(2011) / Colorado North (ftUS)
LD33571438.las	6430	NAD83(2011) / Colorado North (ftUS)
LD33571441.las	6430	NAD83(2011) / Colorado North (ftUS)
LD33571444.las	6430	NAD83(2011) / Colorado North (ftUS)
LD33571447.las	6430	NAD83(2011) / Colorado North (ftUS)
LD33571450.las	6430	NAD83(2011) / Colorado North (ftUS)
LD33571453.las	6430	NAD83(2011) / Colorado North (ftUS)
LD33571456.las	6430	NAD83(2011) / Colorado North (ftUS)
LD33571459.las	6430	NAD83(2011) / Colorado North (ftUS)
LD33571462.las	6430	NAD83(2011) / Colorado North (ftUS)
LD33571465.las	6430	NAD83(2011) / Colorado North (ftUS)
LD33571468.las	6430	NAD83(2011) / Colorado North (ftUS)
LD33571471.las	6430	NAD83(2011) / Colorado North (ftUS)
LD33571474.las	6430	NAD83(2011) / Colorado North (ftUS)
LD33571477.las	6430	NAD83(2011) / Colorado North (ftUS)
LD33571480.las	6430	NAD83(2011) / Colorado North (ftUS)
LD33571483.las	6430	NAD83(2011) / Colorado North (ftUS)
LD33571486.las	6430	NAD83(2011) / Colorado North (ftUS)
LD33571489.las	6430	NAD83(2011) / Colorado North (ftUS)
LD33571492.las	6430	NAD83(2011) / Colorado North (ftUS)
LD33571495.las	6430	NAD83(2011) / Colorado North (ftUS)

DPH-5 Report on Coordinate Reference System (Tiled Data)

- continued

File	EPSG Code	Coordinate Reference System
LD33571498.las	6430	NAD83(2011) / Colorado North (ftUS)
LD33571501.las	6430	NAD83(2011) / Colorado North (ftUS)
LD33571504.las	6430	NAD83(2011) / Colorado North (ftUS)
LD33571507.las	6430	NAD83(2011) / Colorado North (ftUS)
LD33571510.las	6430	NAD83(2011) / Colorado North (ftUS)
LD33571513.las	6430	NAD83(2011) / Colorado North (ftUS)
LD33571516.las	6430	NAD83(2011) / Colorado North (ftUS)
LD33571519.las	6430	NAD83(2011) / Colorado North (ftUS)
LD33571522.las	6430	NAD83(2011) / Colorado North (ftUS)
LD33571525.las	6430	NAD83(2011) / Colorado North (ftUS)
LD33571528.las	6430	NAD83(2011) / Colorado North (ftUS)
LD33571531.las	6430	NAD83(2011) / Colorado North (ftUS)
LD33571534.las	6430	NAD83(2011) / Colorado North (ftUS)
LD33571537.las	6430	NAD83(2011) / Colorado North (ftUS)
LD33571540.las	6430	NAD83(2011) / Colorado North (ftUS)
LD33571543.las	6430	NAD83(2011) / Colorado North (ftUS)
LD33571546.las	6430	NAD83(2011) / Colorado North (ftUS)
LD33571549.las	6430	NAD83(2011) / Colorado North (ftUS)
LD33571552.las	6430	NAD83(2011) / Colorado North (ftUS)
LD33571555.las	6430	NAD83(2011) / Colorado North (ftUS)
LD33571558.las	6430	NAD83(2011) / Colorado North (ftUS)
LD33571561.las	6430	NAD83(2011) / Colorado North (ftUS)
LD33571564.las	6430	NAD83(2011) / Colorado North (ftUS)
LD33571567.las	6430	NAD83(2011) / Colorado North (ftUS)
LD33571570.las	6430	NAD83(2011) / Colorado North (ftUS)
LD33571573.las	6430	NAD83(2011) / Colorado North (ftUS)
LD33571576.las	6430	NAD83(2011) / Colorado North (ftUS)
LD33571579.las	6430	NAD83(2011) / Colorado North (ftUS)
LD33571582.las	6430	NAD83(2011) / Colorado North (ftUS)
LD33571585.las	6430	NAD83(2011) / Colorado North (ftUS)
LD33571588.las	6430	NAD83(2011) / Colorado North (ftUS)
LD33571591.las	6430	NAD83(2011) / Colorado North (ftUS)

DPH-5 Report on Coordinate Reference System (Tiled Data)

- continued

File	EPSG Code	Coordinate Reference System
LD33571594.las	6430	NAD83(2011) / Colorado North (ftUS)
LD33571597.las	6430	NAD83(2011) / Colorado North (ftUS)
LD33571600.las	6430	NAD83(2011) / Colorado North (ftUS)
LD33571603.las	6430	NAD83(2011) / Colorado North (ftUS)
LD33571606.las	6430	NAD83(2011) / Colorado North (ftUS)
LD33571609.las	6430	NAD83(2011) / Colorado North (ftUS)
LD33601396.las	6430	NAD83(2011) / Colorado North (ftUS)
LD33601399.las	6430	NAD83(2011) / Colorado North (ftUS)
LD33601402.las	6430	NAD83(2011) / Colorado North (ftUS)
LD33601405.las	6430	NAD83(2011) / Colorado North (ftUS)
LD33601408.las	6430	NAD83(2011) / Colorado North (ftUS)
LD33601411.las	6430	NAD83(2011) / Colorado North (ftUS)
LD33601414.las	6430	NAD83(2011) / Colorado North (ftUS)
LD33601417.las	6430	NAD83(2011) / Colorado North (ftUS)
LD33601420.las	6430	NAD83(2011) / Colorado North (ftUS)
LD33601423.las	6430	NAD83(2011) / Colorado North (ftUS)
LD33601426.las	6430	NAD83(2011) / Colorado North (ftUS)
LD33601429.las	6430	NAD83(2011) / Colorado North (ftUS)
LD33601432.las	6430	NAD83(2011) / Colorado North (ftUS)
LD33601435.las	6430	NAD83(2011) / Colorado North (ftUS)
LD33601438.las	6430	NAD83(2011) / Colorado North (ftUS)
LD33601441.las	6430	NAD83(2011) / Colorado North (ftUS)
LD33601444.las	6430	NAD83(2011) / Colorado North (ftUS)
LD33601447.las	6430	NAD83(2011) / Colorado North (ftUS)
LD33601450.las	6430	NAD83(2011) / Colorado North (ftUS)
LD33601453.las	6430	NAD83(2011) / Colorado North (ftUS)
LD33601456.las	6430	NAD83(2011) / Colorado North (ftUS)
LD33601459.las	6430	NAD83(2011) / Colorado North (ftUS)
LD33601462.las	6430	NAD83(2011) / Colorado North (ftUS)
LD33601465.las	6430	NAD83(2011) / Colorado North (ftUS)
LD33601468.las	6430	NAD83(2011) / Colorado North (ftUS)
LD33601471.las	6430	NAD83(2011) / Colorado North (ftUS)

DPH-5 Report on Coordinate Reference System (Tiled Data)

- continued

File	EPSG Code	Coordinate Reference System
LD33601474.las	6430	NAD83(2011) / Colorado North (ftUS)
LD33601477.las	6430	NAD83(2011) / Colorado North (ftUS)
LD33601480.las	6430	NAD83(2011) / Colorado North (ftUS)
LD33601483.las	6430	NAD83(2011) / Colorado North (ftUS)
LD33601486.las	6430	NAD83(2011) / Colorado North (ftUS)
LD33601489.las	6430	NAD83(2011) / Colorado North (ftUS)
LD33601492.las	6430	NAD83(2011) / Colorado North (ftUS)
LD33601495.las	6430	NAD83(2011) / Colorado North (ftUS)
LD33601498.las	6430	NAD83(2011) / Colorado North (ftUS)
LD33601501.las	6430	NAD83(2011) / Colorado North (ftUS)
LD33601504.las	6430	NAD83(2011) / Colorado North (ftUS)
LD33601507.las	6430	NAD83(2011) / Colorado North (ftUS)
LD33601510.las	6430	NAD83(2011) / Colorado North (ftUS)
LD33601513.las	6430	NAD83(2011) / Colorado North (ftUS)
LD33601516.las	6430	NAD83(2011) / Colorado North (ftUS)
LD33601519.las	6430	NAD83(2011) / Colorado North (ftUS)
LD33601522.las	6430	NAD83(2011) / Colorado North (ftUS)
LD33601525.las	6430	NAD83(2011) / Colorado North (ftUS)
LD33601528.las	6430	NAD83(2011) / Colorado North (ftUS)
LD33601531.las	6430	NAD83(2011) / Colorado North (ftUS)
LD33601534.las	6430	NAD83(2011) / Colorado North (ftUS)
LD33601537.las	6430	NAD83(2011) / Colorado North (ftUS)
LD33601540.las	6430	NAD83(2011) / Colorado North (ftUS)
LD33601543.las	6430	NAD83(2011) / Colorado North (ftUS)
LD33601546.las	6430	NAD83(2011) / Colorado North (ftUS)
LD33601549.las	6430	NAD83(2011) / Colorado North (ftUS)
LD33601552.las	6430	NAD83(2011) / Colorado North (ftUS)
LD33601555.las	6430	NAD83(2011) / Colorado North (ftUS)
LD33601558.las	6430	NAD83(2011) / Colorado North (ftUS)
LD33601561.las	6430	NAD83(2011) / Colorado North (ftUS)
LD33601564.las	6430	NAD83(2011) / Colorado North (ftUS)
LD33601567.las	6430	NAD83(2011) / Colorado North (ftUS)

DPH-5 Report on Coordinate Reference System (Tiled Data) - continued

File	EPSG Code	Coordinate Reference System
LD33601570.las	6430	NAD83(2011) / Colorado North (ftUS)
LD33601573.las	6430	NAD83(2011) / Colorado North (ftUS)
LD33601576.las	6430	NAD83(2011) / Colorado North (ftUS)
LD33601579.las	6430	NAD83(2011) / Colorado North (ftUS)
LD33601582.las	6430	NAD83(2011) / Colorado North (ftUS)
LD33601585.las	6430	NAD83(2011) / Colorado North (ftUS)
LD33601588.las	6430	NAD83(2011) / Colorado North (ftUS)
LD33601591.las	6430	NAD83(2011) / Colorado North (ftUS)
LD33601594.las	6430	NAD83(2011) / Colorado North (ftUS)
LD33601597.las	6430	NAD83(2011) / Colorado North (ftUS)
LD33601600.las	6430	NAD83(2011) / Colorado North (ftUS)
LD33601603.las	6430	NAD83(2011) / Colorado North (ftUS)
LD33601606.las	6430	NAD83(2011) / Colorado North (ftUS)
LD33601609.las	6430	NAD83(2011) / Colorado North (ftUS)
LD33631396.las	6430	NAD83(2011) / Colorado North (ftUS)
LD33631399.las	6430	NAD83(2011) / Colorado North (ftUS)
LD33631402.las	6430	NAD83(2011) / Colorado North (ftUS)
LD33631405.las	6430	NAD83(2011) / Colorado North (ftUS)
LD33631408.las	6430	NAD83(2011) / Colorado North (ftUS)
LD33631411.las	6430	NAD83(2011) / Colorado North (ftUS)
LD33631414.las	6430	NAD83(2011) / Colorado North (ftUS)
LD33631417.las	6430	NAD83(2011) / Colorado North (ftUS)
LD33631420.las	6430	NAD83(2011) / Colorado North (ftUS)
LD33631423.las	6430	NAD83(2011) / Colorado North (ftUS)
LD33631426.las	6430	NAD83(2011) / Colorado North (ftUS)
LD33631429.las	6430	NAD83(2011) / Colorado North (ftUS)
LD33631432.las	6430	NAD83(2011) / Colorado North (ftUS)
LD33631435.las	6430	NAD83(2011) / Colorado North (ftUS)
LD33631438.las	6430	NAD83(2011) / Colorado North (ftUS)
LD33631441.las	6430	NAD83(2011) / Colorado North (ftUS)
LD33631444.las	6430	NAD83(2011) / Colorado North (ftUS)
LD33631447.las	6430	NAD83(2011) / Colorado North (ftUS)

DPH-5 Report on Coordinate Reference System (Tiled Data) - continued

File	EPSG Code	Coordinate Reference System
LD33631450.las	6430	NAD83(2011) / Colorado North (ftUS)
LD33631453.las	6430	NAD83(2011) / Colorado North (ftUS)
LD33631456.las	6430	NAD83(2011) / Colorado North (ftUS)
LD33631459.las	6430	NAD83(2011) / Colorado North (ftUS)
LD33631462.las	6430	NAD83(2011) / Colorado North (ftUS)
LD33631465.las	6430	NAD83(2011) / Colorado North (ftUS)
LD33631468.las	6430	NAD83(2011) / Colorado North (ftUS)
LD33631471.las	6430	NAD83(2011) / Colorado North (ftUS)
LD33631474.las	6430	NAD83(2011) / Colorado North (ftUS)
LD33631477.las	6430	NAD83(2011) / Colorado North (ftUS)
LD33631480.las	6430	NAD83(2011) / Colorado North (ftUS)
LD33631483.las	6430	NAD83(2011) / Colorado North (ftUS)
LD33631486.las	6430	NAD83(2011) / Colorado North (ftUS)
LD33631489.las	6430	NAD83(2011) / Colorado North (ftUS)
LD33631492.las	6430	NAD83(2011) / Colorado North (ftUS)
LD33631495.las	6430	NAD83(2011) / Colorado North (ftUS)
LD33631498.las	6430	NAD83(2011) / Colorado North (ftUS)
LD33631501.las	6430	NAD83(2011) / Colorado North (ftUS)
LD33631504.las	6430	NAD83(2011) / Colorado North (ftUS)
LD33631507.las	6430	NAD83(2011) / Colorado North (ftUS)
LD33631510.las	6430	NAD83(2011) / Colorado North (ftUS)
LD33631513.las	6430	NAD83(2011) / Colorado North (ftUS)
LD33631516.las	6430	NAD83(2011) / Colorado North (ftUS)
LD33631519.las	6430	NAD83(2011) / Colorado North (ftUS)
LD33631522.las	6430	NAD83(2011) / Colorado North (ftUS)
LD33631525.las	6430	NAD83(2011) / Colorado North (ftUS)
LD33631528.las	6430	NAD83(2011) / Colorado North (ftUS)
LD33631531.las	6430	NAD83(2011) / Colorado North (ftUS)
LD33631534.las	6430	NAD83(2011) / Colorado North (ftUS)
LD33631537.las	6430	NAD83(2011) / Colorado North (ftUS)
LD33631540.las	6430	NAD83(2011) / Colorado North (ftUS)
LD33631543.las	6430	NAD83(2011) / Colorado North (ftUS)

DPH-5 Report on Coordinate Reference System (Tiled Data)

- continued

File	EPSG Code	Coordinate Reference System
LD33631546.las	6430	NAD83(2011) / Colorado North (ftUS)
LD33631549.las	6430	NAD83(2011) / Colorado North (ftUS)
LD33631552.las	6430	NAD83(2011) / Colorado North (ftUS)
LD33631555.las	6430	NAD83(2011) / Colorado North (ftUS)
LD33631558.las	6430	NAD83(2011) / Colorado North (ftUS)
LD33631561.las	6430	NAD83(2011) / Colorado North (ftUS)
LD33631564.las	6430	NAD83(2011) / Colorado North (ftUS)
LD33631567.las	6430	NAD83(2011) / Colorado North (ftUS)
LD33631570.las	6430	NAD83(2011) / Colorado North (ftUS)
LD33631573.las	6430	NAD83(2011) / Colorado North (ftUS)
LD33631576.las	6430	NAD83(2011) / Colorado North (ftUS)
LD33631579.las	6430	NAD83(2011) / Colorado North (ftUS)
LD33631582.las	6430	NAD83(2011) / Colorado North (ftUS)
LD33631585.las	6430	NAD83(2011) / Colorado North (ftUS)
LD33631588.las	6430	NAD83(2011) / Colorado North (ftUS)
LD33631591.las	6430	NAD83(2011) / Colorado North (ftUS)
LD33631594.las	6430	NAD83(2011) / Colorado North (ftUS)
LD33631597.las	6430	NAD83(2011) / Colorado North (ftUS)
LD33631600.las	6430	NAD83(2011) / Colorado North (ftUS)
LD33631603.las	6430	NAD83(2011) / Colorado North (ftUS)
LD33631606.las	6430	NAD83(2011) / Colorado North (ftUS)
LD33631609.las	6430	NAD83(2011) / Colorado North (ftUS)
LD33661396.las	6430	NAD83(2011) / Colorado North (ftUS)
LD33661399.las	6430	NAD83(2011) / Colorado North (ftUS)
LD33661402.las	6430	NAD83(2011) / Colorado North (ftUS)
LD33661405.las	6430	NAD83(2011) / Colorado North (ftUS)
LD33661408.las	6430	NAD83(2011) / Colorado North (ftUS)
LD33661411.las	6430	NAD83(2011) / Colorado North (ftUS)
LD33661414.las	6430	NAD83(2011) / Colorado North (ftUS)
LD33661417.las	6430	NAD83(2011) / Colorado North (ftUS)
LD33661420.las	6430	NAD83(2011) / Colorado North (ftUS)
LD33661423.las	6430	NAD83(2011) / Colorado North (ftUS)

DPH-5 Report on Coordinate Reference System (Tiled Data)

- continued

File	EPSG Code	Coordinate Reference System
LD33661426.las	6430	NAD83(2011) / Colorado North (ftUS)
LD33661429.las	6430	NAD83(2011) / Colorado North (ftUS)
LD33661432.las	6430	NAD83(2011) / Colorado North (ftUS)
LD33661435.las	6430	NAD83(2011) / Colorado North (ftUS)
LD33661438.las	6430	NAD83(2011) / Colorado North (ftUS)
LD33661441.las	6430	NAD83(2011) / Colorado North (ftUS)
LD33661444.las	6430	NAD83(2011) / Colorado North (ftUS)
LD33661447.las	6430	NAD83(2011) / Colorado North (ftUS)
LD33661450.las	6430	NAD83(2011) / Colorado North (ftUS)
LD33661453.las	6430	NAD83(2011) / Colorado North (ftUS)
LD33661456.las	6430	NAD83(2011) / Colorado North (ftUS)
LD33661459.las	6430	NAD83(2011) / Colorado North (ftUS)
LD33661462.las	6430	NAD83(2011) / Colorado North (ftUS)
LD33661465.las	6430	NAD83(2011) / Colorado North (ftUS)
LD33661468.las	6430	NAD83(2011) / Colorado North (ftUS)
LD33661471.las	6430	NAD83(2011) / Colorado North (ftUS)
LD33661474.las	6430	NAD83(2011) / Colorado North (ftUS)
LD33661477.las	6430	NAD83(2011) / Colorado North (ftUS)
LD33661480.las	6430	NAD83(2011) / Colorado North (ftUS)
LD33661483.las	6430	NAD83(2011) / Colorado North (ftUS)
LD33661486.las	6430	NAD83(2011) / Colorado North (ftUS)
LD33661489.las	6430	NAD83(2011) / Colorado North (ftUS)
LD33661492.las	6430	NAD83(2011) / Colorado North (ftUS)
LD33661495.las	6430	NAD83(2011) / Colorado North (ftUS)
LD33661498.las	6430	NAD83(2011) / Colorado North (ftUS)
LD33661501.las	6430	NAD83(2011) / Colorado North (ftUS)
LD33661504.las	6430	NAD83(2011) / Colorado North (ftUS)
LD33661507.las	6430	NAD83(2011) / Colorado North (ftUS)
LD33661510.las	6430	NAD83(2011) / Colorado North (ftUS)
LD33661513.las	6430	NAD83(2011) / Colorado North (ftUS)
LD33661516.las	6430	NAD83(2011) / Colorado North (ftUS)
LD33661519.las	6430	NAD83(2011) / Colorado North (ftUS)

DPH-5 Report on Coordinate Reference System (Tiled Data)

- continued

File	EPSG Code	Coordinate Reference System
LD33661522.las	6430	NAD83(2011) / Colorado North (ftUS)
LD33661525.las	6430	NAD83(2011) / Colorado North (ftUS)
LD33661528.las	6430	NAD83(2011) / Colorado North (ftUS)
LD33661531.las	6430	NAD83(2011) / Colorado North (ftUS)
LD33661534.las	6430	NAD83(2011) / Colorado North (ftUS)
LD33661537.las	6430	NAD83(2011) / Colorado North (ftUS)
LD33661540.las	6430	NAD83(2011) / Colorado North (ftUS)
LD33661543.las	6430	NAD83(2011) / Colorado North (ftUS)
LD33661546.las	6430	NAD83(2011) / Colorado North (ftUS)
LD33661549.las	6430	NAD83(2011) / Colorado North (ftUS)
LD33661552.las	6430	NAD83(2011) / Colorado North (ftUS)
LD33661555.las	6430	NAD83(2011) / Colorado North (ftUS)
LD33661558.las	6430	NAD83(2011) / Colorado North (ftUS)
LD33661561.las	6430	NAD83(2011) / Colorado North (ftUS)
LD33661564.las	6430	NAD83(2011) / Colorado North (ftUS)
LD33661567.las	6430	NAD83(2011) / Colorado North (ftUS)
LD33661570.las	6430	NAD83(2011) / Colorado North (ftUS)
LD33661573.las	6430	NAD83(2011) / Colorado North (ftUS)
LD33661576.las	6430	NAD83(2011) / Colorado North (ftUS)
LD33661579.las	6430	NAD83(2011) / Colorado North (ftUS)
LD33661582.las	6430	NAD83(2011) / Colorado North (ftUS)
LD33661585.las	6430	NAD83(2011) / Colorado North (ftUS)
LD33661588.las	6430	NAD83(2011) / Colorado North (ftUS)
LD33661591.las	6430	NAD83(2011) / Colorado North (ftUS)
LD33661594.las	6430	NAD83(2011) / Colorado North (ftUS)
LD33661597.las	6430	NAD83(2011) / Colorado North (ftUS)
LD33661600.las	6430	NAD83(2011) / Colorado North (ftUS)
LD33661603.las	6430	NAD83(2011) / Colorado North (ftUS)
LD33661606.las	6430	NAD83(2011) / Colorado North (ftUS)
LD33661609.las	6430	NAD83(2011) / Colorado North (ftUS)
LD33691396.las	6430	NAD83(2011) / Colorado North (ftUS)
LD33691399.las	6430	NAD83(2011) / Colorado North (ftUS)

DPH-5 Report on Coordinate Reference System (Tiled Data)

- continued

File	EPSG Code	Coordinate Reference System
LD33691402.las	6430	NAD83(2011) / Colorado North (ftUS)
LD33691405.las	6430	NAD83(2011) / Colorado North (ftUS)
LD33691408.las	6430	NAD83(2011) / Colorado North (ftUS)
LD33691411.las	6430	NAD83(2011) / Colorado North (ftUS)
LD33691414.las	6430	NAD83(2011) / Colorado North (ftUS)
LD33691417.las	6430	NAD83(2011) / Colorado North (ftUS)
LD33691420.las	6430	NAD83(2011) / Colorado North (ftUS)
LD33691423.las	6430	NAD83(2011) / Colorado North (ftUS)
LD33691426.las	6430	NAD83(2011) / Colorado North (ftUS)
LD33691429.las	6430	NAD83(2011) / Colorado North (ftUS)
LD33691432.las	6430	NAD83(2011) / Colorado North (ftUS)
LD33691435.las	6430	NAD83(2011) / Colorado North (ftUS)
LD33691438.las	6430	NAD83(2011) / Colorado North (ftUS)
LD33691441.las	6430	NAD83(2011) / Colorado North (ftUS)
LD33691444.las	6430	NAD83(2011) / Colorado North (ftUS)
LD33691447.las	6430	NAD83(2011) / Colorado North (ftUS)
LD33691450.las	6430	NAD83(2011) / Colorado North (ftUS)
LD33691453.las	6430	NAD83(2011) / Colorado North (ftUS)
LD33691456.las	6430	NAD83(2011) / Colorado North (ftUS)
LD33691459.las	6430	NAD83(2011) / Colorado North (ftUS)
LD33691462.las	6430	NAD83(2011) / Colorado North (ftUS)
LD33691465.las	6430	NAD83(2011) / Colorado North (ftUS)
LD33691468.las	6430	NAD83(2011) / Colorado North (ftUS)
LD33691471.las	6430	NAD83(2011) / Colorado North (ftUS)
LD33691474.las	6430	NAD83(2011) / Colorado North (ftUS)
LD33691477.las	6430	NAD83(2011) / Colorado North (ftUS)
LD33691480.las	6430	NAD83(2011) / Colorado North (ftUS)
LD33691483.las	6430	NAD83(2011) / Colorado North (ftUS)
LD33691486.las	6430	NAD83(2011) / Colorado North (ftUS)
LD33691489.las	6430	NAD83(2011) / Colorado North (ftUS)
LD33691492.las	6430	NAD83(2011) / Colorado North (ftUS)
LD33691495.las	6430	NAD83(2011) / Colorado North (ftUS)

DPH-5 Report on Coordinate Reference System (Tiled Data)

- continued

File	EPSG Code	Coordinate Reference System
LD33691498.las	6430	NAD83(2011) / Colorado North (ftUS)
LD33691501.las	6430	NAD83(2011) / Colorado North (ftUS)
LD33691504.las	6430	NAD83(2011) / Colorado North (ftUS)
LD33691507.las	6430	NAD83(2011) / Colorado North (ftUS)
LD33691510.las	6430	NAD83(2011) / Colorado North (ftUS)
LD33691513.las	6430	NAD83(2011) / Colorado North (ftUS)
LD33691516.las	6430	NAD83(2011) / Colorado North (ftUS)
LD33691519.las	6430	NAD83(2011) / Colorado North (ftUS)
LD33691522.las	6430	NAD83(2011) / Colorado North (ftUS)
LD33691525.las	6430	NAD83(2011) / Colorado North (ftUS)
LD33691528.las	6430	NAD83(2011) / Colorado North (ftUS)
LD33691531.las	6430	NAD83(2011) / Colorado North (ftUS)
LD33691534.las	6430	NAD83(2011) / Colorado North (ftUS)
LD33691537.las	6430	NAD83(2011) / Colorado North (ftUS)
LD33691540.las	6430	NAD83(2011) / Colorado North (ftUS)
LD33691543.las	6430	NAD83(2011) / Colorado North (ftUS)
LD33691546.las	6430	NAD83(2011) / Colorado North (ftUS)
LD33691549.las	6430	NAD83(2011) / Colorado North (ftUS)
LD33691552.las	6430	NAD83(2011) / Colorado North (ftUS)
LD33691555.las	6430	NAD83(2011) / Colorado North (ftUS)
LD33691558.las	6430	NAD83(2011) / Colorado North (ftUS)
LD33691561.las	6430	NAD83(2011) / Colorado North (ftUS)
LD33691564.las	6430	NAD83(2011) / Colorado North (ftUS)
LD33691567.las	6430	NAD83(2011) / Colorado North (ftUS)
LD33691570.las	6430	NAD83(2011) / Colorado North (ftUS)
LD33691573.las	6430	NAD83(2011) / Colorado North (ftUS)
LD33691576.las	6430	NAD83(2011) / Colorado North (ftUS)
LD33691579.las	6430	NAD83(2011) / Colorado North (ftUS)
LD33691582.las	6430	NAD83(2011) / Colorado North (ftUS)
LD33691585.las	6430	NAD83(2011) / Colorado North (ftUS)
LD33691588.las	6430	NAD83(2011) / Colorado North (ftUS)
LD33691591.las	6430	NAD83(2011) / Colorado North (ftUS)

DPH-5 Report on Coordinate Reference System (Tiled Data)

- continued

File	EPSG Code	Coordinate Reference System
LD33691594.las	6430	NAD83(2011) / Colorado North (ftUS)
LD33691597.las	6430	NAD83(2011) / Colorado North (ftUS)
LD33691600.las	6430	NAD83(2011) / Colorado North (ftUS)
LD33691603.las	6430	NAD83(2011) / Colorado North (ftUS)
LD33691606.las	6430	NAD83(2011) / Colorado North (ftUS)
LD33691609.las	6430	NAD83(2011) / Colorado North (ftUS)
LD33721396.las	6430	NAD83(2011) / Colorado North (ftUS)
LD33721399.las	6430	NAD83(2011) / Colorado North (ftUS)
LD33721402.las	6430	NAD83(2011) / Colorado North (ftUS)
LD33721405.las	6430	NAD83(2011) / Colorado North (ftUS)
LD33721408.las	6430	NAD83(2011) / Colorado North (ftUS)
LD33721411.las	6430	NAD83(2011) / Colorado North (ftUS)
LD33721414.las	6430	NAD83(2011) / Colorado North (ftUS)
LD33721417.las	6430	NAD83(2011) / Colorado North (ftUS)
LD33721420.las	6430	NAD83(2011) / Colorado North (ftUS)
LD33721423.las	6430	NAD83(2011) / Colorado North (ftUS)
LD33721426.las	6430	NAD83(2011) / Colorado North (ftUS)
LD33721429.las	6430	NAD83(2011) / Colorado North (ftUS)
LD33721432.las	6430	NAD83(2011) / Colorado North (ftUS)
LD33721435.las	6430	NAD83(2011) / Colorado North (ftUS)
LD33721438.las	6430	NAD83(2011) / Colorado North (ftUS)
LD33721441.las	6430	NAD83(2011) / Colorado North (ftUS)
LD33721444.las	6430	NAD83(2011) / Colorado North (ftUS)
LD33721447.las	6430	NAD83(2011) / Colorado North (ftUS)
LD33721450.las	6430	NAD83(2011) / Colorado North (ftUS)
LD33721453.las	6430	NAD83(2011) / Colorado North (ftUS)
LD33721456.las	6430	NAD83(2011) / Colorado North (ftUS)
LD33721459.las	6430	NAD83(2011) / Colorado North (ftUS)
LD33721462.las	6430	NAD83(2011) / Colorado North (ftUS)
LD33721465.las	6430	NAD83(2011) / Colorado North (ftUS)
LD33721468.las	6430	NAD83(2011) / Colorado North (ftUS)
LD33721471.las	6430	NAD83(2011) / Colorado North (ftUS)

DPH-5 Report on Coordinate Reference System (Tiled Data)

- continued

File	EPSG Code	Coordinate Reference System
LD33721474.las	6430	NAD83(2011) / Colorado North (ftUS)
LD33721477.las	6430	NAD83(2011) / Colorado North (ftUS)
LD33721480.las	6430	NAD83(2011) / Colorado North (ftUS)
LD33721483.las	6430	NAD83(2011) / Colorado North (ftUS)
LD33721486.las	6430	NAD83(2011) / Colorado North (ftUS)
LD33721489.las	6430	NAD83(2011) / Colorado North (ftUS)
LD33721492.las	6430	NAD83(2011) / Colorado North (ftUS)
LD33721495.las	6430	NAD83(2011) / Colorado North (ftUS)
LD33721498.las	6430	NAD83(2011) / Colorado North (ftUS)
LD33721501.las	6430	NAD83(2011) / Colorado North (ftUS)
LD33721504.las	6430	NAD83(2011) / Colorado North (ftUS)
LD33721507.las	6430	NAD83(2011) / Colorado North (ftUS)
LD33721510.las	6430	NAD83(2011) / Colorado North (ftUS)
LD33721513.las	6430	NAD83(2011) / Colorado North (ftUS)
LD33721516.las	6430	NAD83(2011) / Colorado North (ftUS)
LD33721519.las	6430	NAD83(2011) / Colorado North (ftUS)
LD33721522.las	6430	NAD83(2011) / Colorado North (ftUS)
LD33721525.las	6430	NAD83(2011) / Colorado North (ftUS)
LD33721528.las	6430	NAD83(2011) / Colorado North (ftUS)
LD33721531.las	6430	NAD83(2011) / Colorado North (ftUS)
LD33721534.las	6430	NAD83(2011) / Colorado North (ftUS)
LD33721537.las	6430	NAD83(2011) / Colorado North (ftUS)
LD33721540.las	6430	NAD83(2011) / Colorado North (ftUS)
LD33721543.las	6430	NAD83(2011) / Colorado North (ftUS)
LD33721546.las	6430	NAD83(2011) / Colorado North (ftUS)
LD33721549.las	6430	NAD83(2011) / Colorado North (ftUS)
LD33721552.las	6430	NAD83(2011) / Colorado North (ftUS)
LD33721555.las	6430	NAD83(2011) / Colorado North (ftUS)
LD33721558.las	6430	NAD83(2011) / Colorado North (ftUS)
LD33721561.las	6430	NAD83(2011) / Colorado North (ftUS)
LD33721564.las	6430	NAD83(2011) / Colorado North (ftUS)
LD33721567.las	6430	NAD83(2011) / Colorado North (ftUS)

DPH-5 Report on Coordinate Reference System (Tiled Data)

- continued

File	EPSG Code	Coordinate Reference System
LD33721570.las	6430	NAD83(2011) / Colorado North (ftUS)
LD33721573.las	6430	NAD83(2011) / Colorado North (ftUS)
LD33721576.las	6430	NAD83(2011) / Colorado North (ftUS)
LD33721579.las	6430	NAD83(2011) / Colorado North (ftUS)
LD33721582.las	6430	NAD83(2011) / Colorado North (ftUS)
LD33721585.las	6430	NAD83(2011) / Colorado North (ftUS)
LD33721588.las	6430	NAD83(2011) / Colorado North (ftUS)
LD33721591.las	6430	NAD83(2011) / Colorado North (ftUS)
LD33721594.las	6430	NAD83(2011) / Colorado North (ftUS)
LD33721597.las	6430	NAD83(2011) / Colorado North (ftUS)
LD33721600.las	6430	NAD83(2011) / Colorado North (ftUS)
LD33721603.las	6430	NAD83(2011) / Colorado North (ftUS)
LD33721606.las	6430	NAD83(2011) / Colorado North (ftUS)
LD33721609.las	6430	NAD83(2011) / Colorado North (ftUS)
LD33751396.las	6430	NAD83(2011) / Colorado North (ftUS)
LD33751399.las	6430	NAD83(2011) / Colorado North (ftUS)
LD33751402.las	6430	NAD83(2011) / Colorado North (ftUS)
LD33751405.las	6430	NAD83(2011) / Colorado North (ftUS)
LD33751408.las	6430	NAD83(2011) / Colorado North (ftUS)
LD33751411.las	6430	NAD83(2011) / Colorado North (ftUS)
LD33751414.las	6430	NAD83(2011) / Colorado North (ftUS)
LD33751417.las	6430	NAD83(2011) / Colorado North (ftUS)
LD33751420.las	6430	NAD83(2011) / Colorado North (ftUS)
LD33751423.las	6430	NAD83(2011) / Colorado North (ftUS)
LD33751426.las	6430	NAD83(2011) / Colorado North (ftUS)
LD33751429.las	6430	NAD83(2011) / Colorado North (ftUS)
LD33751432.las	6430	NAD83(2011) / Colorado North (ftUS)
LD33751435.las	6430	NAD83(2011) / Colorado North (ftUS)
LD33751438.las	6430	NAD83(2011) / Colorado North (ftUS)
LD33751441.las	6430	NAD83(2011) / Colorado North (ftUS)
LD33751444.las	6430	NAD83(2011) / Colorado North (ftUS)
LD33751447.las	6430	NAD83(2011) / Colorado North (ftUS)

DPH-5 Report on Coordinate Reference System (Tiled Data)

- continued

File	EPSG Code	Coordinate Reference System
LD33751450.las	6430	NAD83(2011) / Colorado North (ftUS)
LD33751453.las	6430	NAD83(2011) / Colorado North (ftUS)
LD33751456.las	6430	NAD83(2011) / Colorado North (ftUS)
LD33751459.las	6430	NAD83(2011) / Colorado North (ftUS)
LD33751462.las	6430	NAD83(2011) / Colorado North (ftUS)
LD33751465.las	6430	NAD83(2011) / Colorado North (ftUS)
LD33751468.las	6430	NAD83(2011) / Colorado North (ftUS)
LD33751471.las	6430	NAD83(2011) / Colorado North (ftUS)
LD33751474.las	6430	NAD83(2011) / Colorado North (ftUS)
LD33751477.las	6430	NAD83(2011) / Colorado North (ftUS)
LD33751480.las	6430	NAD83(2011) / Colorado North (ftUS)
LD33751483.las	6430	NAD83(2011) / Colorado North (ftUS)
LD33751486.las	6430	NAD83(2011) / Colorado North (ftUS)
LD33751489.las	6430	NAD83(2011) / Colorado North (ftUS)
LD33751492.las	6430	NAD83(2011) / Colorado North (ftUS)
LD33751495.las	6430	NAD83(2011) / Colorado North (ftUS)
LD33751498.las	6430	NAD83(2011) / Colorado North (ftUS)
LD33751501.las	6430	NAD83(2011) / Colorado North (ftUS)
LD33751504.las	6430	NAD83(2011) / Colorado North (ftUS)
LD33751507.las	6430	NAD83(2011) / Colorado North (ftUS)
LD33751510.las	6430	NAD83(2011) / Colorado North (ftUS)
LD33751513.las	6430	NAD83(2011) / Colorado North (ftUS)
LD33751516.las	6430	NAD83(2011) / Colorado North (ftUS)
LD33751519.las	6430	NAD83(2011) / Colorado North (ftUS)
LD33751522.las	6430	NAD83(2011) / Colorado North (ftUS)
LD33751525.las	6430	NAD83(2011) / Colorado North (ftUS)
LD33751528.las	6430	NAD83(2011) / Colorado North (ftUS)
LD33751531.las	6430	NAD83(2011) / Colorado North (ftUS)
LD33751534.las	6430	NAD83(2011) / Colorado North (ftUS)
LD33751537.las	6430	NAD83(2011) / Colorado North (ftUS)
LD33751540.las	6430	NAD83(2011) / Colorado North (ftUS)
LD33751543.las	6430	NAD83(2011) / Colorado North (ftUS)

DPH-5 Report on Coordinate Reference System (Tiled Data)

- continued

File	EPSG Code	Coordinate Reference System
LD33751546.las	6430	NAD83(2011) / Colorado North (ftUS)
LD33751549.las	6430	NAD83(2011) / Colorado North (ftUS)
LD33751552.las	6430	NAD83(2011) / Colorado North (ftUS)
LD33751555.las	6430	NAD83(2011) / Colorado North (ftUS)
LD33751558.las	6430	NAD83(2011) / Colorado North (ftUS)
LD33751561.las	6430	NAD83(2011) / Colorado North (ftUS)
LD33751564.las	6430	NAD83(2011) / Colorado North (ftUS)
LD33751567.las	6430	NAD83(2011) / Colorado North (ftUS)
LD33751570.las	6430	NAD83(2011) / Colorado North (ftUS)
LD33751573.las	6430	NAD83(2011) / Colorado North (ftUS)
LD33751576.las	6430	NAD83(2011) / Colorado North (ftUS)
LD33751579.las	6430	NAD83(2011) / Colorado North (ftUS)
LD33751582.las	6430	NAD83(2011) / Colorado North (ftUS)
LD33751585.las	6430	NAD83(2011) / Colorado North (ftUS)
LD33751588.las	6430	NAD83(2011) / Colorado North (ftUS)
LD33751591.las	6430	NAD83(2011) / Colorado North (ftUS)
LD33751594.las	6430	NAD83(2011) / Colorado North (ftUS)
LD33751597.las	6430	NAD83(2011) / Colorado North (ftUS)
LD33751600.las	6430	NAD83(2011) / Colorado North (ftUS)
LD33751603.las	6430	NAD83(2011) / Colorado North (ftUS)
LD33751606.las	6430	NAD83(2011) / Colorado North (ftUS)
LD33751609.las	6430	NAD83(2011) / Colorado North (ftUS)
LD33781396.las	6430	NAD83(2011) / Colorado North (ftUS)
LD33781399.las	6430	NAD83(2011) / Colorado North (ftUS)
LD33781402.las	6430	NAD83(2011) / Colorado North (ftUS)
LD33781405.las	6430	NAD83(2011) / Colorado North (ftUS)
LD33781408.las	6430	NAD83(2011) / Colorado North (ftUS)
LD33781411.las	6430	NAD83(2011) / Colorado North (ftUS)
LD33781414.las	6430	NAD83(2011) / Colorado North (ftUS)
LD33781417.las	6430	NAD83(2011) / Colorado North (ftUS)
LD33781420.las	6430	NAD83(2011) / Colorado North (ftUS)
LD33781423.las	6430	NAD83(2011) / Colorado North (ftUS)

DPH-5 Report on Coordinate Reference System (Tiled Data)

- continued

File	EPSG Code	Coordinate Reference System
LD33781426.las	6430	NAD83(2011) / Colorado North (ftUS)
LD33781429.las	6430	NAD83(2011) / Colorado North (ftUS)
LD33781432.las	6430	NAD83(2011) / Colorado North (ftUS)
LD33781435.las	6430	NAD83(2011) / Colorado North (ftUS)
LD33781438.las	6430	NAD83(2011) / Colorado North (ftUS)
LD33781441.las	6430	NAD83(2011) / Colorado North (ftUS)
LD33781444.las	6430	NAD83(2011) / Colorado North (ftUS)
LD33781447.las	6430	NAD83(2011) / Colorado North (ftUS)
LD33781450.las	6430	NAD83(2011) / Colorado North (ftUS)
LD33781453.las	6430	NAD83(2011) / Colorado North (ftUS)
LD33781456.las	6430	NAD83(2011) / Colorado North (ftUS)
LD33781459.las	6430	NAD83(2011) / Colorado North (ftUS)
LD33781462.las	6430	NAD83(2011) / Colorado North (ftUS)
LD33781465.las	6430	NAD83(2011) / Colorado North (ftUS)
LD33781468.las	6430	NAD83(2011) / Colorado North (ftUS)
LD33781471.las	6430	NAD83(2011) / Colorado North (ftUS)
LD33781474.las	6430	NAD83(2011) / Colorado North (ftUS)
LD33781477.las	6430	NAD83(2011) / Colorado North (ftUS)
LD33781480.las	6430	NAD83(2011) / Colorado North (ftUS)
LD33781483.las	6430	NAD83(2011) / Colorado North (ftUS)
LD33781486.las	6430	NAD83(2011) / Colorado North (ftUS)
LD33781489.las	6430	NAD83(2011) / Colorado North (ftUS)
LD33781492.las	6430	NAD83(2011) / Colorado North (ftUS)
LD33781495.las	6430	NAD83(2011) / Colorado North (ftUS)
LD33781498.las	6430	NAD83(2011) / Colorado North (ftUS)
LD33781501.las	6430	NAD83(2011) / Colorado North (ftUS)
LD33781504.las	6430	NAD83(2011) / Colorado North (ftUS)
LD33781507.las	6430	NAD83(2011) / Colorado North (ftUS)
LD33781510.las	6430	NAD83(2011) / Colorado North (ftUS)
LD33781513.las	6430	NAD83(2011) / Colorado North (ftUS)
LD33781516.las	6430	NAD83(2011) / Colorado North (ftUS)
LD33781519.las	6430	NAD83(2011) / Colorado North (ftUS)

DPH-5 Report on Coordinate Reference System (Tiled Data)

- continued

File	EPSG Code	Coordinate Reference System
LD33781522.las	6430	NAD83(2011) / Colorado North (ftUS)
LD33781525.las	6430	NAD83(2011) / Colorado North (ftUS)
LD33781528.las	6430	NAD83(2011) / Colorado North (ftUS)
LD33781531.las	6430	NAD83(2011) / Colorado North (ftUS)
LD33781534.las	6430	NAD83(2011) / Colorado North (ftUS)
LD33781537.las	6430	NAD83(2011) / Colorado North (ftUS)
LD33781540.las	6430	NAD83(2011) / Colorado North (ftUS)
LD33781543.las	6430	NAD83(2011) / Colorado North (ftUS)
LD33781546.las	6430	NAD83(2011) / Colorado North (ftUS)
LD33781549.las	6430	NAD83(2011) / Colorado North (ftUS)
LD33781552.las	6430	NAD83(2011) / Colorado North (ftUS)
LD33781555.las	6430	NAD83(2011) / Colorado North (ftUS)
LD33781558.las	6430	NAD83(2011) / Colorado North (ftUS)
LD33781561.las	6430	NAD83(2011) / Colorado North (ftUS)
LD33781564.las	6430	NAD83(2011) / Colorado North (ftUS)
LD33781567.las	6430	NAD83(2011) / Colorado North (ftUS)
LD33781570.las	6430	NAD83(2011) / Colorado North (ftUS)
LD33781573.las	6430	NAD83(2011) / Colorado North (ftUS)
LD33781576.las	6430	NAD83(2011) / Colorado North (ftUS)
LD33781579.las	6430	NAD83(2011) / Colorado North (ftUS)
LD33781582.las	6430	NAD83(2011) / Colorado North (ftUS)
LD33781585.las	6430	NAD83(2011) / Colorado North (ftUS)
LD33781588.las	6430	NAD83(2011) / Colorado North (ftUS)
LD33781591.las	6430	NAD83(2011) / Colorado North (ftUS)
LD33781594.las	6430	NAD83(2011) / Colorado North (ftUS)
LD33781597.las	6430	NAD83(2011) / Colorado North (ftUS)
LD33781600.las	6430	NAD83(2011) / Colorado North (ftUS)
LD33781603.las	6430	NAD83(2011) / Colorado North (ftUS)
LD33781606.las	6430	NAD83(2011) / Colorado North (ftUS)
LD33781609.las	6430	NAD83(2011) / Colorado North (ftUS)
LD33811396.las	6430	NAD83(2011) / Colorado North (ftUS)
LD33811399.las	6430	NAD83(2011) / Colorado North (ftUS)

DPH-5 Report on Coordinate Reference System (Tiled Data)

- continued

File	EPSG Code	Coordinate Reference System
LD33811402.las	6430	NAD83(2011) / Colorado North (ftUS)
LD33811405.las	6430	NAD83(2011) / Colorado North (ftUS)
LD33811408.las	6430	NAD83(2011) / Colorado North (ftUS)
LD33811411.las	6430	NAD83(2011) / Colorado North (ftUS)
LD33811414.las	6430	NAD83(2011) / Colorado North (ftUS)
LD33811417.las	6430	NAD83(2011) / Colorado North (ftUS)
LD33811420.las	6430	NAD83(2011) / Colorado North (ftUS)
LD33811423.las	6430	NAD83(2011) / Colorado North (ftUS)
LD33811426.las	6430	NAD83(2011) / Colorado North (ftUS)
LD33811429.las	6430	NAD83(2011) / Colorado North (ftUS)
LD33811432.las	6430	NAD83(2011) / Colorado North (ftUS)
LD33811435.las	6430	NAD83(2011) / Colorado North (ftUS)
LD33811438.las	6430	NAD83(2011) / Colorado North (ftUS)
LD33811441.las	6430	NAD83(2011) / Colorado North (ftUS)
LD33811444.las	6430	NAD83(2011) / Colorado North (ftUS)
LD33811447.las	6430	NAD83(2011) / Colorado North (ftUS)
LD33811450.las	6430	NAD83(2011) / Colorado North (ftUS)
LD33811453.las	6430	NAD83(2011) / Colorado North (ftUS)
LD33811456.las	6430	NAD83(2011) / Colorado North (ftUS)
LD33811459.las	6430	NAD83(2011) / Colorado North (ftUS)
LD33811462.las	6430	NAD83(2011) / Colorado North (ftUS)
LD33811465.las	6430	NAD83(2011) / Colorado North (ftUS)
LD33811468.las	6430	NAD83(2011) / Colorado North (ftUS)
LD33811471.las	6430	NAD83(2011) / Colorado North (ftUS)
LD33811474.las	6430	NAD83(2011) / Colorado North (ftUS)
LD33811477.las	6430	NAD83(2011) / Colorado North (ftUS)
LD33811480.las	6430	NAD83(2011) / Colorado North (ftUS)
LD33811483.las	6430	NAD83(2011) / Colorado North (ftUS)
LD33811486.las	6430	NAD83(2011) / Colorado North (ftUS)
LD33811489.las	6430	NAD83(2011) / Colorado North (ftUS)
LD33811492.las	6430	NAD83(2011) / Colorado North (ftUS)
LD33811495.las	6430	NAD83(2011) / Colorado North (ftUS)

DPH-5 Report on Coordinate Reference System (Tiled Data)

- continued

File	EPSG Code	Coordinate Reference System
LD33811498.las	6430	NAD83(2011) / Colorado North (ftUS)
LD33811501.las	6430	NAD83(2011) / Colorado North (ftUS)
LD33811504.las	6430	NAD83(2011) / Colorado North (ftUS)
LD33811507.las	6430	NAD83(2011) / Colorado North (ftUS)
LD33811510.las	6430	NAD83(2011) / Colorado North (ftUS)
LD33811513.las	6430	NAD83(2011) / Colorado North (ftUS)
LD33811516.las	6430	NAD83(2011) / Colorado North (ftUS)
LD33811519.las	6430	NAD83(2011) / Colorado North (ftUS)
LD33811522.las	6430	NAD83(2011) / Colorado North (ftUS)
LD33811525.las	6430	NAD83(2011) / Colorado North (ftUS)
LD33811528.las	6430	NAD83(2011) / Colorado North (ftUS)
LD33811531.las	6430	NAD83(2011) / Colorado North (ftUS)
LD33811534.las	6430	NAD83(2011) / Colorado North (ftUS)
LD33811537.las	6430	NAD83(2011) / Colorado North (ftUS)
LD33811540.las	6430	NAD83(2011) / Colorado North (ftUS)
LD33811543.las	6430	NAD83(2011) / Colorado North (ftUS)
LD33811546.las	6430	NAD83(2011) / Colorado North (ftUS)
LD33811549.las	6430	NAD83(2011) / Colorado North (ftUS)
LD33811552.las	6430	NAD83(2011) / Colorado North (ftUS)
LD33811555.las	6430	NAD83(2011) / Colorado North (ftUS)
LD33811558.las	6430	NAD83(2011) / Colorado North (ftUS)
LD33811561.las	6430	NAD83(2011) / Colorado North (ftUS)
LD33811564.las	6430	NAD83(2011) / Colorado North (ftUS)
LD33811567.las	6430	NAD83(2011) / Colorado North (ftUS)
LD33811570.las	6430	NAD83(2011) / Colorado North (ftUS)
LD33811573.las	6430	NAD83(2011) / Colorado North (ftUS)
LD33811576.las	6430	NAD83(2011) / Colorado North (ftUS)
LD33811579.las	6430	NAD83(2011) / Colorado North (ftUS)
LD33811582.las	6430	NAD83(2011) / Colorado North (ftUS)
LD33811585.las	6430	NAD83(2011) / Colorado North (ftUS)
LD33811588.las	6430	NAD83(2011) / Colorado North (ftUS)
LD33811591.las	6430	NAD83(2011) / Colorado North (ftUS)

DPH-5 Report on Coordinate Reference System (Tiled Data)

- continued

File	EPSG Code	Coordinate Reference System
LD33811594.las	6430	NAD83(2011) / Colorado North (ftUS)
LD33811597.las	6430	NAD83(2011) / Colorado North (ftUS)
LD33811600.las	6430	NAD83(2011) / Colorado North (ftUS)
LD33811603.las	6430	NAD83(2011) / Colorado North (ftUS)
LD33811606.las	6430	NAD83(2011) / Colorado North (ftUS)
LD33811609.las	6430	NAD83(2011) / Colorado North (ftUS)
LD33841396.las	6430	NAD83(2011) / Colorado North (ftUS)
LD33841399.las	6430	NAD83(2011) / Colorado North (ftUS)
LD33841402.las	6430	NAD83(2011) / Colorado North (ftUS)
LD33841405.las	6430	NAD83(2011) / Colorado North (ftUS)
LD33841408.las	6430	NAD83(2011) / Colorado North (ftUS)
LD33841411.las	6430	NAD83(2011) / Colorado North (ftUS)
LD33841414.las	6430	NAD83(2011) / Colorado North (ftUS)
LD33841417.las	6430	NAD83(2011) / Colorado North (ftUS)
LD33841420.las	6430	NAD83(2011) / Colorado North (ftUS)
LD33841423.las	6430	NAD83(2011) / Colorado North (ftUS)
LD33841426.las	6430	NAD83(2011) / Colorado North (ftUS)
LD33841429.las	6430	NAD83(2011) / Colorado North (ftUS)
LD33841432.las	6430	NAD83(2011) / Colorado North (ftUS)
LD33841435.las	6430	NAD83(2011) / Colorado North (ftUS)
LD33841438.las	6430	NAD83(2011) / Colorado North (ftUS)
LD33841441.las	6430	NAD83(2011) / Colorado North (ftUS)
LD33841444.las	6430	NAD83(2011) / Colorado North (ftUS)
LD33841447.las	6430	NAD83(2011) / Colorado North (ftUS)
LD33841450.las	6430	NAD83(2011) / Colorado North (ftUS)
LD33841453.las	6430	NAD83(2011) / Colorado North (ftUS)
LD33841456.las	6430	NAD83(2011) / Colorado North (ftUS)
LD33841459.las	6430	NAD83(2011) / Colorado North (ftUS)
LD33841462.las	6430	NAD83(2011) / Colorado North (ftUS)
LD33841465.las	6430	NAD83(2011) / Colorado North (ftUS)
LD33841468.las	6430	NAD83(2011) / Colorado North (ftUS)
LD33841471.las	6430	NAD83(2011) / Colorado North (ftUS)

DPH-5 Report on Coordinate Reference System (Tiled Data)

- continued

File	EPSG Code	Coordinate Reference System
LD33841474.las	6430	NAD83(2011) / Colorado North (ftUS)
LD33841477.las	6430	NAD83(2011) / Colorado North (ftUS)
LD33841480.las	6430	NAD83(2011) / Colorado North (ftUS)
LD33841483.las	6430	NAD83(2011) / Colorado North (ftUS)
LD33841486.las	6430	NAD83(2011) / Colorado North (ftUS)
LD33841489.las	6430	NAD83(2011) / Colorado North (ftUS)
LD33841492.las	6430	NAD83(2011) / Colorado North (ftUS)
LD33841495.las	6430	NAD83(2011) / Colorado North (ftUS)
LD33841498.las	6430	NAD83(2011) / Colorado North (ftUS)
LD33841501.las	6430	NAD83(2011) / Colorado North (ftUS)
LD33841504.las	6430	NAD83(2011) / Colorado North (ftUS)
LD33841507.las	6430	NAD83(2011) / Colorado North (ftUS)
LD33841510.las	6430	NAD83(2011) / Colorado North (ftUS)
LD33841513.las	6430	NAD83(2011) / Colorado North (ftUS)
LD33841516.las	6430	NAD83(2011) / Colorado North (ftUS)
LD33841519.las	6430	NAD83(2011) / Colorado North (ftUS)
LD33841522.las	6430	NAD83(2011) / Colorado North (ftUS)
LD33841525.las	6430	NAD83(2011) / Colorado North (ftUS)
LD33841528.las	6430	NAD83(2011) / Colorado North (ftUS)
LD33841531.las	6430	NAD83(2011) / Colorado North (ftUS)
LD33841534.las	6430	NAD83(2011) / Colorado North (ftUS)
LD33841537.las	6430	NAD83(2011) / Colorado North (ftUS)
LD33841540.las	6430	NAD83(2011) / Colorado North (ftUS)
LD33841543.las	6430	NAD83(2011) / Colorado North (ftUS)
LD33841546.las	6430	NAD83(2011) / Colorado North (ftUS)
LD33841549.las	6430	NAD83(2011) / Colorado North (ftUS)
LD33841552.las	6430	NAD83(2011) / Colorado North (ftUS)
LD33841555.las	6430	NAD83(2011) / Colorado North (ftUS)
LD33841558.las	6430	NAD83(2011) / Colorado North (ftUS)
LD33841561.las	6430	NAD83(2011) / Colorado North (ftUS)
LD33841564.las	6430	NAD83(2011) / Colorado North (ftUS)
LD33841567.las	6430	NAD83(2011) / Colorado North (ftUS)

DPH-5 Report on Coordinate Reference System (Tiled Data)

- continued

File	EPSG Code	Coordinate Reference System
LD33841570.las	6430	NAD83(2011) / Colorado North (ftUS)
LD33841573.las	6430	NAD83(2011) / Colorado North (ftUS)
LD33841576.las	6430	NAD83(2011) / Colorado North (ftUS)
LD33841579.las	6430	NAD83(2011) / Colorado North (ftUS)
LD33841582.las	6430	NAD83(2011) / Colorado North (ftUS)
LD33841585.las	6430	NAD83(2011) / Colorado North (ftUS)
LD33841588.las	6430	NAD83(2011) / Colorado North (ftUS)
LD33841591.las	6430	NAD83(2011) / Colorado North (ftUS)
LD33841594.las	6430	NAD83(2011) / Colorado North (ftUS)
LD33841597.las	6430	NAD83(2011) / Colorado North (ftUS)
LD33841600.las	6430	NAD83(2011) / Colorado North (ftUS)
LD33841603.las	6430	NAD83(2011) / Colorado North (ftUS)
LD33841606.las	6430	NAD83(2011) / Colorado North (ftUS)
LD33841609.las	6430	NAD83(2011) / Colorado North (ftUS)
LD33871396.las	6430	NAD83(2011) / Colorado North (ftUS)
LD33871399.las	6430	NAD83(2011) / Colorado North (ftUS)
LD33871402.las	6430	NAD83(2011) / Colorado North (ftUS)
LD33871405.las	6430	NAD83(2011) / Colorado North (ftUS)
LD33871408.las	6430	NAD83(2011) / Colorado North (ftUS)
LD33871411.las	6430	NAD83(2011) / Colorado North (ftUS)
LD33871414.las	6430	NAD83(2011) / Colorado North (ftUS)
LD33871417.las	6430	NAD83(2011) / Colorado North (ftUS)
LD33871420.las	6430	NAD83(2011) / Colorado North (ftUS)
LD33871423.las	6430	NAD83(2011) / Colorado North (ftUS)
LD33871426.las	6430	NAD83(2011) / Colorado North (ftUS)
LD33871429.las	6430	NAD83(2011) / Colorado North (ftUS)
LD33871432.las	6430	NAD83(2011) / Colorado North (ftUS)
LD33871435.las	6430	NAD83(2011) / Colorado North (ftUS)
LD33871438.las	6430	NAD83(2011) / Colorado North (ftUS)
LD33871441.las	6430	NAD83(2011) / Colorado North (ftUS)
LD33871444.las	6430	NAD83(2011) / Colorado North (ftUS)
LD33871447.las	6430	NAD83(2011) / Colorado North (ftUS)

DPH-5 Report on Coordinate Reference System (Tiled Data)

- continued

File	EPSG Code	Coordinate Reference System
LD33871450.las	6430	NAD83(2011) / Colorado North (ftUS)
LD33871453.las	6430	NAD83(2011) / Colorado North (ftUS)
LD33871456.las	6430	NAD83(2011) / Colorado North (ftUS)
LD33871459.las	6430	NAD83(2011) / Colorado North (ftUS)
LD33871462.las	6430	NAD83(2011) / Colorado North (ftUS)
LD33871465.las	6430	NAD83(2011) / Colorado North (ftUS)
LD33871468.las	6430	NAD83(2011) / Colorado North (ftUS)
LD33871471.las	6430	NAD83(2011) / Colorado North (ftUS)
LD33871474.las	6430	NAD83(2011) / Colorado North (ftUS)
LD33871477.las	6430	NAD83(2011) / Colorado North (ftUS)
LD33871480.las	6430	NAD83(2011) / Colorado North (ftUS)
LD33871483.las	6430	NAD83(2011) / Colorado North (ftUS)
LD33871486.las	6430	NAD83(2011) / Colorado North (ftUS)
LD33871489.las	6430	NAD83(2011) / Colorado North (ftUS)
LD33871492.las	6430	NAD83(2011) / Colorado North (ftUS)
LD33871495.las	6430	NAD83(2011) / Colorado North (ftUS)
LD33871498.las	6430	NAD83(2011) / Colorado North (ftUS)
LD33871501.las	6430	NAD83(2011) / Colorado North (ftUS)
LD33871504.las	6430	NAD83(2011) / Colorado North (ftUS)
LD33871507.las	6430	NAD83(2011) / Colorado North (ftUS)
LD33871510.las	6430	NAD83(2011) / Colorado North (ftUS)
LD33871513.las	6430	NAD83(2011) / Colorado North (ftUS)
LD33871516.las	6430	NAD83(2011) / Colorado North (ftUS)
LD33871519.las	6430	NAD83(2011) / Colorado North (ftUS)
LD33871522.las	6430	NAD83(2011) / Colorado North (ftUS)
LD33871525.las	6430	NAD83(2011) / Colorado North (ftUS)
LD33871528.las	6430	NAD83(2011) / Colorado North (ftUS)
LD33871531.las	6430	NAD83(2011) / Colorado North (ftUS)
LD33871534.las	6430	NAD83(2011) / Colorado North (ftUS)
LD33871537.las	6430	NAD83(2011) / Colorado North (ftUS)
LD33871540.las	6430	NAD83(2011) / Colorado North (ftUS)
LD33871543.las	6430	NAD83(2011) / Colorado North (ftUS)

DPH-5 Report on Coordinate Reference System (Tiled Data)

- continued

File	EPSG Code	Coordinate Reference System
LD33871546.las	6430	NAD83(2011) / Colorado North (ftUS)
LD33871549.las	6430	NAD83(2011) / Colorado North (ftUS)
LD33871552.las	6430	NAD83(2011) / Colorado North (ftUS)
LD33871555.las	6430	NAD83(2011) / Colorado North (ftUS)
LD33871558.las	6430	NAD83(2011) / Colorado North (ftUS)
LD33871561.las	6430	NAD83(2011) / Colorado North (ftUS)
LD33871564.las	6430	NAD83(2011) / Colorado North (ftUS)
LD33871567.las	6430	NAD83(2011) / Colorado North (ftUS)
LD33871570.las	6430	NAD83(2011) / Colorado North (ftUS)
LD33871573.las	6430	NAD83(2011) / Colorado North (ftUS)
LD33871576.las	6430	NAD83(2011) / Colorado North (ftUS)
LD33871579.las	6430	NAD83(2011) / Colorado North (ftUS)
LD33871582.las	6430	NAD83(2011) / Colorado North (ftUS)
LD33871585.las	6430	NAD83(2011) / Colorado North (ftUS)
LD33871588.las	6430	NAD83(2011) / Colorado North (ftUS)
LD33871591.las	6430	NAD83(2011) / Colorado North (ftUS)
LD33871594.las	6430	NAD83(2011) / Colorado North (ftUS)
LD33871597.las	6430	NAD83(2011) / Colorado North (ftUS)
LD33871600.las	6430	NAD83(2011) / Colorado North (ftUS)
LD33871603.las	6430	NAD83(2011) / Colorado North (ftUS)
LD33871606.las	6430	NAD83(2011) / Colorado North (ftUS)
LD33871609.las	6430	NAD83(2011) / Colorado North (ftUS)
LD33901396.las	6430	NAD83(2011) / Colorado North (ftUS)
LD33901399.las	6430	NAD83(2011) / Colorado North (ftUS)
LD33901402.las	6430	NAD83(2011) / Colorado North (ftUS)
LD33901405.las	6430	NAD83(2011) / Colorado North (ftUS)
LD33901408.las	6430	NAD83(2011) / Colorado North (ftUS)
LD33901411.las	6430	NAD83(2011) / Colorado North (ftUS)
LD33901414.las	6430	NAD83(2011) / Colorado North (ftUS)
LD33901417.las	6430	NAD83(2011) / Colorado North (ftUS)
LD33901420.las	6430	NAD83(2011) / Colorado North (ftUS)
LD33901423.las	6430	NAD83(2011) / Colorado North (ftUS)

DPH-5 Report on Coordinate Reference System (Tiled Data)

- continued

File	EPSG Code	Coordinate Reference System
LD33901426.las	6430	NAD83(2011) / Colorado North (ftUS)
LD33901429.las	6430	NAD83(2011) / Colorado North (ftUS)
LD33901432.las	6430	NAD83(2011) / Colorado North (ftUS)
LD33901435.las	6430	NAD83(2011) / Colorado North (ftUS)
LD33901438.las	6430	NAD83(2011) / Colorado North (ftUS)
LD33901441.las	6430	NAD83(2011) / Colorado North (ftUS)
LD33901444.las	6430	NAD83(2011) / Colorado North (ftUS)
LD33901447.las	6430	NAD83(2011) / Colorado North (ftUS)
LD33901450.las	6430	NAD83(2011) / Colorado North (ftUS)
LD33901453.las	6430	NAD83(2011) / Colorado North (ftUS)
LD33901456.las	6430	NAD83(2011) / Colorado North (ftUS)
LD33901459.las	6430	NAD83(2011) / Colorado North (ftUS)
LD33901462.las	6430	NAD83(2011) / Colorado North (ftUS)
LD33901465.las	6430	NAD83(2011) / Colorado North (ftUS)
LD33901468.las	6430	NAD83(2011) / Colorado North (ftUS)
LD33901471.las	6430	NAD83(2011) / Colorado North (ftUS)
LD33901474.las	6430	NAD83(2011) / Colorado North (ftUS)
LD33901477.las	6430	NAD83(2011) / Colorado North (ftUS)
LD33901480.las	6430	NAD83(2011) / Colorado North (ftUS)
LD33901483.las	6430	NAD83(2011) / Colorado North (ftUS)
LD33901486.las	6430	NAD83(2011) / Colorado North (ftUS)
LD33901489.las	6430	NAD83(2011) / Colorado North (ftUS)
LD33901492.las	6430	NAD83(2011) / Colorado North (ftUS)
LD33901495.las	6430	NAD83(2011) / Colorado North (ftUS)
LD33901498.las	6430	NAD83(2011) / Colorado North (ftUS)
LD33901501.las	6430	NAD83(2011) / Colorado North (ftUS)
LD33901504.las	6430	NAD83(2011) / Colorado North (ftUS)
LD33901507.las	6430	NAD83(2011) / Colorado North (ftUS)
LD33901510.las	6430	NAD83(2011) / Colorado North (ftUS)
LD33901513.las	6430	NAD83(2011) / Colorado North (ftUS)
LD33901516.las	6430	NAD83(2011) / Colorado North (ftUS)
LD33901519.las	6430	NAD83(2011) / Colorado North (ftUS)

DPH-5 Report on Coordinate Reference System (Tiled Data)

- continued

File	EPSG Code	Coordinate Reference System
LD33901522.las	6430	NAD83(2011) / Colorado North (ftUS)
LD33901525.las	6430	NAD83(2011) / Colorado North (ftUS)
LD33901528.las	6430	NAD83(2011) / Colorado North (ftUS)
LD33901531.las	6430	NAD83(2011) / Colorado North (ftUS)
LD33901534.las	6430	NAD83(2011) / Colorado North (ftUS)
LD33901537.las	6430	NAD83(2011) / Colorado North (ftUS)
LD33901540.las	6430	NAD83(2011) / Colorado North (ftUS)
LD33901543.las	6430	NAD83(2011) / Colorado North (ftUS)
LD33901546.las	6430	NAD83(2011) / Colorado North (ftUS)
LD33901549.las	6430	NAD83(2011) / Colorado North (ftUS)
LD33901552.las	6430	NAD83(2011) / Colorado North (ftUS)
LD33901555.las	6430	NAD83(2011) / Colorado North (ftUS)
LD33901558.las	6430	NAD83(2011) / Colorado North (ftUS)
LD33901561.las	6430	NAD83(2011) / Colorado North (ftUS)
LD33901564.las	6430	NAD83(2011) / Colorado North (ftUS)
LD33901567.las	6430	NAD83(2011) / Colorado North (ftUS)
LD33901570.las	6430	NAD83(2011) / Colorado North (ftUS)
LD33901573.las	6430	NAD83(2011) / Colorado North (ftUS)
LD33901576.las	6430	NAD83(2011) / Colorado North (ftUS)
LD33901579.las	6430	NAD83(2011) / Colorado North (ftUS)
LD33901582.las	6430	NAD83(2011) / Colorado North (ftUS)
LD33901585.las	6430	NAD83(2011) / Colorado North (ftUS)
LD33901588.las	6430	NAD83(2011) / Colorado North (ftUS)
LD33901591.las	6430	NAD83(2011) / Colorado North (ftUS)
LD33901594.las	6430	NAD83(2011) / Colorado North (ftUS)
LD33901597.las	6430	NAD83(2011) / Colorado North (ftUS)
LD33901600.las	6430	NAD83(2011) / Colorado North (ftUS)
LD33901603.las	6430	NAD83(2011) / Colorado North (ftUS)
LD33901606.las	6430	NAD83(2011) / Colorado North (ftUS)
LD33901609.las	6430	NAD83(2011) / Colorado North (ftUS)
LD33931396.las	6430	NAD83(2011) / Colorado North (ftUS)
LD33931399.las	6430	NAD83(2011) / Colorado North (ftUS)

DPH-5 Report on Coordinate Reference System (Tiled Data)

- continued

File	EPSG Code	Coordinate Reference System
LD33931402.las	6430	NAD83(2011) / Colorado North (ftUS)
LD33931405.las	6430	NAD83(2011) / Colorado North (ftUS)
LD33931408.las	6430	NAD83(2011) / Colorado North (ftUS)
LD33931411.las	6430	NAD83(2011) / Colorado North (ftUS)
LD33931414.las	6430	NAD83(2011) / Colorado North (ftUS)
LD33931417.las	6430	NAD83(2011) / Colorado North (ftUS)
LD33931420.las	6430	NAD83(2011) / Colorado North (ftUS)
LD33931423.las	6430	NAD83(2011) / Colorado North (ftUS)
LD33931426.las	6430	NAD83(2011) / Colorado North (ftUS)
LD33931429.las	6430	NAD83(2011) / Colorado North (ftUS)
LD33931432.las	6430	NAD83(2011) / Colorado North (ftUS)
LD33931435.las	6430	NAD83(2011) / Colorado North (ftUS)
LD33931438.las	6430	NAD83(2011) / Colorado North (ftUS)
LD33931441.las	6430	NAD83(2011) / Colorado North (ftUS)
LD33931444.las	6430	NAD83(2011) / Colorado North (ftUS)
LD33931447.las	6430	NAD83(2011) / Colorado North (ftUS)
LD33931450.las	6430	NAD83(2011) / Colorado North (ftUS)
LD33931453.las	6430	NAD83(2011) / Colorado North (ftUS)
LD33931456.las	6430	NAD83(2011) / Colorado North (ftUS)
LD33931459.las	6430	NAD83(2011) / Colorado North (ftUS)
LD33931462.las	6430	NAD83(2011) / Colorado North (ftUS)
LD33931465.las	6430	NAD83(2011) / Colorado North (ftUS)
LD33931468.las	6430	NAD83(2011) / Colorado North (ftUS)
LD33931471.las	6430	NAD83(2011) / Colorado North (ftUS)
LD33931474.las	6430	NAD83(2011) / Colorado North (ftUS)
LD33931477.las	6430	NAD83(2011) / Colorado North (ftUS)
LD33931480.las	6430	NAD83(2011) / Colorado North (ftUS)
LD33931483.las	6430	NAD83(2011) / Colorado North (ftUS)
LD33931486.las	6430	NAD83(2011) / Colorado North (ftUS)
LD33931489.las	6430	NAD83(2011) / Colorado North (ftUS)
LD33931492.las	6430	NAD83(2011) / Colorado North (ftUS)
LD33931495.las	6430	NAD83(2011) / Colorado North (ftUS)

DPH-5 Report on Coordinate Reference System (Tiled Data)

- continued

File	EPSG Code	Coordinate Reference System
LD33931498.las	6430	NAD83(2011) / Colorado North (ftUS)
LD33931501.las	6430	NAD83(2011) / Colorado North (ftUS)
LD33931504.las	6430	NAD83(2011) / Colorado North (ftUS)
LD33931507.las	6430	NAD83(2011) / Colorado North (ftUS)
LD33931510.las	6430	NAD83(2011) / Colorado North (ftUS)
LD33931513.las	6430	NAD83(2011) / Colorado North (ftUS)
LD33931516.las	6430	NAD83(2011) / Colorado North (ftUS)
LD33931519.las	6430	NAD83(2011) / Colorado North (ftUS)
LD33931522.las	6430	NAD83(2011) / Colorado North (ftUS)
LD33931525.las	6430	NAD83(2011) / Colorado North (ftUS)
LD33931528.las	6430	NAD83(2011) / Colorado North (ftUS)
LD33931531.las	6430	NAD83(2011) / Colorado North (ftUS)
LD33931534.las	6430	NAD83(2011) / Colorado North (ftUS)
LD33931537.las	6430	NAD83(2011) / Colorado North (ftUS)
LD33931540.las	6430	NAD83(2011) / Colorado North (ftUS)
LD33931543.las	6430	NAD83(2011) / Colorado North (ftUS)
LD33931546.las	6430	NAD83(2011) / Colorado North (ftUS)
LD33931549.las	6430	NAD83(2011) / Colorado North (ftUS)
LD33931552.las	6430	NAD83(2011) / Colorado North (ftUS)
LD33931555.las	6430	NAD83(2011) / Colorado North (ftUS)
LD33931558.las	6430	NAD83(2011) / Colorado North (ftUS)
LD33931561.las	6430	NAD83(2011) / Colorado North (ftUS)
LD33931564.las	6430	NAD83(2011) / Colorado North (ftUS)
LD33931567.las	6430	NAD83(2011) / Colorado North (ftUS)
LD33931570.las	6430	NAD83(2011) / Colorado North (ftUS)
LD33931573.las	6430	NAD83(2011) / Colorado North (ftUS)
LD33931576.las	6430	NAD83(2011) / Colorado North (ftUS)
LD33931579.las	6430	NAD83(2011) / Colorado North (ftUS)
LD33931582.las	6430	NAD83(2011) / Colorado North (ftUS)
LD33931585.las	6430	NAD83(2011) / Colorado North (ftUS)
LD33931588.las	6430	NAD83(2011) / Colorado North (ftUS)
LD33931591.las	6430	NAD83(2011) / Colorado North (ftUS)

DPH-5 Report on Coordinate Reference System (Tiled Data)

- continued

File	EPSG Code	Coordinate Reference System
LD33931594.las	6430	NAD83(2011) / Colorado North (ftUS)
LD33931597.las	6430	NAD83(2011) / Colorado North (ftUS)
LD33931600.las	6430	NAD83(2011) / Colorado North (ftUS)
LD33931603.las	6430	NAD83(2011) / Colorado North (ftUS)
LD33931606.las	6430	NAD83(2011) / Colorado North (ftUS)
LD33931609.las	6430	NAD83(2011) / Colorado North (ftUS)
LD33961396.las	6430	NAD83(2011) / Colorado North (ftUS)
LD33961399.las	6430	NAD83(2011) / Colorado North (ftUS)
LD33961402.las	6430	NAD83(2011) / Colorado North (ftUS)
LD33961405.las	6430	NAD83(2011) / Colorado North (ftUS)
LD33961408.las	6430	NAD83(2011) / Colorado North (ftUS)
LD33961411.las	6430	NAD83(2011) / Colorado North (ftUS)
LD33961414.las	6430	NAD83(2011) / Colorado North (ftUS)
LD33961417.las	6430	NAD83(2011) / Colorado North (ftUS)
LD33961420.las	6430	NAD83(2011) / Colorado North (ftUS)
LD33961423.las	6430	NAD83(2011) / Colorado North (ftUS)
LD33961426.las	6430	NAD83(2011) / Colorado North (ftUS)
LD33961429.las	6430	NAD83(2011) / Colorado North (ftUS)
LD33961432.las	6430	NAD83(2011) / Colorado North (ftUS)
LD33961435.las	6430	NAD83(2011) / Colorado North (ftUS)
LD33961438.las	6430	NAD83(2011) / Colorado North (ftUS)
LD33961441.las	6430	NAD83(2011) / Colorado North (ftUS)
LD33961444.las	6430	NAD83(2011) / Colorado North (ftUS)
LD33961447.las	6430	NAD83(2011) / Colorado North (ftUS)
LD33961450.las	6430	NAD83(2011) / Colorado North (ftUS)
LD33961453.las	6430	NAD83(2011) / Colorado North (ftUS)
LD33961456.las	6430	NAD83(2011) / Colorado North (ftUS)
LD33961459.las	6430	NAD83(2011) / Colorado North (ftUS)
LD33961462.las	6430	NAD83(2011) / Colorado North (ftUS)
LD33961465.las	6430	NAD83(2011) / Colorado North (ftUS)
LD33961468.las	6430	NAD83(2011) / Colorado North (ftUS)
LD33961471.las	6430	NAD83(2011) / Colorado North (ftUS)

DPH-5 Report on Coordinate Reference System (Tiled Data)

- continued

File	EPSG Code	Coordinate Reference System
LD33961474.las	6430	NAD83(2011) / Colorado North (ftUS)
LD33961477.las	6430	NAD83(2011) / Colorado North (ftUS)
LD33961480.las	6430	NAD83(2011) / Colorado North (ftUS)
LD33961483.las	6430	NAD83(2011) / Colorado North (ftUS)
LD33961486.las	6430	NAD83(2011) / Colorado North (ftUS)
LD33961489.las	6430	NAD83(2011) / Colorado North (ftUS)
LD33961492.las	6430	NAD83(2011) / Colorado North (ftUS)
LD33961495.las	6430	NAD83(2011) / Colorado North (ftUS)
LD33961498.las	6430	NAD83(2011) / Colorado North (ftUS)
LD33961501.las	6430	NAD83(2011) / Colorado North (ftUS)
LD33961504.las	6430	NAD83(2011) / Colorado North (ftUS)
LD33961507.las	6430	NAD83(2011) / Colorado North (ftUS)
LD33961510.las	6430	NAD83(2011) / Colorado North (ftUS)
LD33961513.las	6430	NAD83(2011) / Colorado North (ftUS)
LD33961516.las	6430	NAD83(2011) / Colorado North (ftUS)
LD33961519.las	6430	NAD83(2011) / Colorado North (ftUS)
LD33961522.las	6430	NAD83(2011) / Colorado North (ftUS)
LD33961525.las	6430	NAD83(2011) / Colorado North (ftUS)
LD33961528.las	6430	NAD83(2011) / Colorado North (ftUS)
LD33961531.las	6430	NAD83(2011) / Colorado North (ftUS)
LD33961534.las	6430	NAD83(2011) / Colorado North (ftUS)
LD33961537.las	6430	NAD83(2011) / Colorado North (ftUS)
LD33961540.las	6430	NAD83(2011) / Colorado North (ftUS)
LD33961543.las	6430	NAD83(2011) / Colorado North (ftUS)
LD33961546.las	6430	NAD83(2011) / Colorado North (ftUS)
LD33961549.las	6430	NAD83(2011) / Colorado North (ftUS)
LD33961552.las	6430	NAD83(2011) / Colorado North (ftUS)
LD33961555.las	6430	NAD83(2011) / Colorado North (ftUS)
LD33961558.las	6430	NAD83(2011) / Colorado North (ftUS)
LD33961561.las	6430	NAD83(2011) / Colorado North (ftUS)
LD33961564.las	6430	NAD83(2011) / Colorado North (ftUS)
LD33961567.las	6430	NAD83(2011) / Colorado North (ftUS)

DPH-5 Report on Coordinate Reference System (Tiled Data)

- continued

File	EPSG Code	Coordinate Reference System
LD33961570.las	6430	NAD83(2011) / Colorado North (ftUS)
LD33961573.las	6430	NAD83(2011) / Colorado North (ftUS)
LD33961576.las	6430	NAD83(2011) / Colorado North (ftUS)
LD33961579.las	6430	NAD83(2011) / Colorado North (ftUS)
LD33961582.las	6430	NAD83(2011) / Colorado North (ftUS)
LD33961585.las	6430	NAD83(2011) / Colorado North (ftUS)
LD33961588.las	6430	NAD83(2011) / Colorado North (ftUS)
LD33961591.las	6430	NAD83(2011) / Colorado North (ftUS)
LD33961594.las	6430	NAD83(2011) / Colorado North (ftUS)
LD33961597.las	6430	NAD83(2011) / Colorado North (ftUS)
LD33961600.las	6430	NAD83(2011) / Colorado North (ftUS)
LD33961603.las	6430	NAD83(2011) / Colorado North (ftUS)
LD33961606.las	6430	NAD83(2011) / Colorado North (ftUS)
LD33961609.las	6430	NAD83(2011) / Colorado North (ftUS)
LD33991396.las	6430	NAD83(2011) / Colorado North (ftUS)
LD33991399.las	6430	NAD83(2011) / Colorado North (ftUS)
LD33991402.las	6430	NAD83(2011) / Colorado North (ftUS)
LD33991405.las	6430	NAD83(2011) / Colorado North (ftUS)
LD33991408.las	6430	NAD83(2011) / Colorado North (ftUS)
LD33991411.las	6430	NAD83(2011) / Colorado North (ftUS)
LD33991414.las	6430	NAD83(2011) / Colorado North (ftUS)
LD33991417.las	6430	NAD83(2011) / Colorado North (ftUS)
LD33991420.las	6430	NAD83(2011) / Colorado North (ftUS)
LD33991423.las	6430	NAD83(2011) / Colorado North (ftUS)
LD33991426.las	6430	NAD83(2011) / Colorado North (ftUS)
LD33991429.las	6430	NAD83(2011) / Colorado North (ftUS)
LD33991432.las	6430	NAD83(2011) / Colorado North (ftUS)
LD33991435.las	6430	NAD83(2011) / Colorado North (ftUS)
LD33991438.las	6430	NAD83(2011) / Colorado North (ftUS)
LD33991441.las	6430	NAD83(2011) / Colorado North (ftUS)
LD33991444.las	6430	NAD83(2011) / Colorado North (ftUS)
LD33991447.las	6430	NAD83(2011) / Colorado North (ftUS)

DPH-5 Report on Coordinate Reference System (Tiled Data)

- continued

File	EPSG Code	Coordinate Reference System
LD33991450.las	6430	NAD83(2011) / Colorado North (ftUS)
LD33991453.las	6430	NAD83(2011) / Colorado North (ftUS)
LD33991456.las	6430	NAD83(2011) / Colorado North (ftUS)
LD33991459.las	6430	NAD83(2011) / Colorado North (ftUS)
LD33991462.las	6430	NAD83(2011) / Colorado North (ftUS)
LD33991465.las	6430	NAD83(2011) / Colorado North (ftUS)
LD33991468.las	6430	NAD83(2011) / Colorado North (ftUS)
LD33991471.las	6430	NAD83(2011) / Colorado North (ftUS)
LD33991474.las	6430	NAD83(2011) / Colorado North (ftUS)
LD33991477.las	6430	NAD83(2011) / Colorado North (ftUS)
LD33991480.las	6430	NAD83(2011) / Colorado North (ftUS)
LD33991483.las	6430	NAD83(2011) / Colorado North (ftUS)
LD33991486.las	6430	NAD83(2011) / Colorado North (ftUS)
LD33991489.las	6430	NAD83(2011) / Colorado North (ftUS)
LD33991492.las	6430	NAD83(2011) / Colorado North (ftUS)
LD33991495.las	6430	NAD83(2011) / Colorado North (ftUS)
LD33991498.las	6430	NAD83(2011) / Colorado North (ftUS)
LD33991501.las	6430	NAD83(2011) / Colorado North (ftUS)
LD33991504.las	6430	NAD83(2011) / Colorado North (ftUS)
LD33991507.las	6430	NAD83(2011) / Colorado North (ftUS)
LD33991510.las	6430	NAD83(2011) / Colorado North (ftUS)
LD33991513.las	6430	NAD83(2011) / Colorado North (ftUS)
LD33991516.las	6430	NAD83(2011) / Colorado North (ftUS)
LD33991519.las	6430	NAD83(2011) / Colorado North (ftUS)
LD33991522.las	6430	NAD83(2011) / Colorado North (ftUS)
LD33991525.las	6430	NAD83(2011) / Colorado North (ftUS)
LD33991528.las	6430	NAD83(2011) / Colorado North (ftUS)
LD33991531.las	6430	NAD83(2011) / Colorado North (ftUS)
LD33991534.las	6430	NAD83(2011) / Colorado North (ftUS)
LD33991537.las	6430	NAD83(2011) / Colorado North (ftUS)
LD33991540.las	6430	NAD83(2011) / Colorado North (ftUS)
LD33991543.las	6430	NAD83(2011) / Colorado North (ftUS)

DPH-5 Report on Coordinate Reference System (Tiled Data)

- continued

File	EPSG Code	Coordinate Reference System
LD33991546.las	6430	NAD83(2011) / Colorado North (ftUS)
LD33991549.las	6430	NAD83(2011) / Colorado North (ftUS)
LD33991552.las	6430	NAD83(2011) / Colorado North (ftUS)
LD33991555.las	6430	NAD83(2011) / Colorado North (ftUS)
LD33991558.las	6430	NAD83(2011) / Colorado North (ftUS)
LD33991561.las	6430	NAD83(2011) / Colorado North (ftUS)
LD33991564.las	6430	NAD83(2011) / Colorado North (ftUS)
LD33991567.las	6430	NAD83(2011) / Colorado North (ftUS)
LD33991570.las	6430	NAD83(2011) / Colorado North (ftUS)
LD33991573.las	6430	NAD83(2011) / Colorado North (ftUS)
LD33991576.las	6430	NAD83(2011) / Colorado North (ftUS)
LD33991579.las	6430	NAD83(2011) / Colorado North (ftUS)
LD33991582.las	6430	NAD83(2011) / Colorado North (ftUS)
LD33991585.las	6430	NAD83(2011) / Colorado North (ftUS)
LD33991588.las	6430	NAD83(2011) / Colorado North (ftUS)
LD33991591.las	6430	NAD83(2011) / Colorado North (ftUS)
LD33991594.las	6430	NAD83(2011) / Colorado North (ftUS)
LD33991597.las	6430	NAD83(2011) / Colorado North (ftUS)
LD33991600.las	6430	NAD83(2011) / Colorado North (ftUS)
LD33991603.las	6430	NAD83(2011) / Colorado North (ftUS)
LD33991606.las	6430	NAD83(2011) / Colorado North (ftUS)
LD33991609.las	6430	NAD83(2011) / Colorado North (ftUS)
LD34021396.las	6430	NAD83(2011) / Colorado North (ftUS)
LD34021399.las	6430	NAD83(2011) / Colorado North (ftUS)
LD34021402.las	6430	NAD83(2011) / Colorado North (ftUS)
LD34021405.las	6430	NAD83(2011) / Colorado North (ftUS)
LD34021408.las	6430	NAD83(2011) / Colorado North (ftUS)
LD34021411.las	6430	NAD83(2011) / Colorado North (ftUS)
LD34021414.las	6430	NAD83(2011) / Colorado North (ftUS)
LD34021417.las	6430	NAD83(2011) / Colorado North (ftUS)
LD34021420.las	6430	NAD83(2011) / Colorado North (ftUS)
LD34021423.las	6430	NAD83(2011) / Colorado North (ftUS)

DPH-5 Report on Coordinate Reference System (Tiled Data)

- continued

File	EPSG Code	Coordinate Reference System
LD34021426.las	6430	NAD83(2011) / Colorado North (ftUS)
LD34021429.las	6430	NAD83(2011) / Colorado North (ftUS)
LD34021432.las	6430	NAD83(2011) / Colorado North (ftUS)
LD34021435.las	6430	NAD83(2011) / Colorado North (ftUS)
LD34021438.las	6430	NAD83(2011) / Colorado North (ftUS)
LD34021441.las	6430	NAD83(2011) / Colorado North (ftUS)
LD34021444.las	6430	NAD83(2011) / Colorado North (ftUS)
LD34021447.las	6430	NAD83(2011) / Colorado North (ftUS)
LD34021450.las	6430	NAD83(2011) / Colorado North (ftUS)
LD34021453.las	6430	NAD83(2011) / Colorado North (ftUS)
LD34021456.las	6430	NAD83(2011) / Colorado North (ftUS)
LD34021459.las	6430	NAD83(2011) / Colorado North (ftUS)
LD34021462.las	6430	NAD83(2011) / Colorado North (ftUS)
LD34021465.las	6430	NAD83(2011) / Colorado North (ftUS)
LD34021468.las	6430	NAD83(2011) / Colorado North (ftUS)
LD34021471.las	6430	NAD83(2011) / Colorado North (ftUS)
LD34021474.las	6430	NAD83(2011) / Colorado North (ftUS)
LD34021477.las	6430	NAD83(2011) / Colorado North (ftUS)
LD34021480.las	6430	NAD83(2011) / Colorado North (ftUS)
LD34021483.las	6430	NAD83(2011) / Colorado North (ftUS)
LD34021486.las	6430	NAD83(2011) / Colorado North (ftUS)
LD34021489.las	6430	NAD83(2011) / Colorado North (ftUS)
LD34021492.las	6430	NAD83(2011) / Colorado North (ftUS)
LD34021495.las	6430	NAD83(2011) / Colorado North (ftUS)
LD34021498.las	6430	NAD83(2011) / Colorado North (ftUS)
LD34021501.las	6430	NAD83(2011) / Colorado North (ftUS)
LD34021504.las	6430	NAD83(2011) / Colorado North (ftUS)
LD34021507.las	6430	NAD83(2011) / Colorado North (ftUS)
LD34021510.las	6430	NAD83(2011) / Colorado North (ftUS)
LD34021513.las	6430	NAD83(2011) / Colorado North (ftUS)
LD34021516.las	6430	NAD83(2011) / Colorado North (ftUS)
LD34021519.las	6430	NAD83(2011) / Colorado North (ftUS)

DPH-5 Report on Coordinate Reference System (Tiled Data)

- continued

File	EPSG Code	Coordinate Reference System
LD34021522.las	6430	NAD83(2011) / Colorado North (ftUS)
LD34021525.las	6430	NAD83(2011) / Colorado North (ftUS)
LD34021528.las	6430	NAD83(2011) / Colorado North (ftUS)
LD34021531.las	6430	NAD83(2011) / Colorado North (ftUS)
LD34021534.las	6430	NAD83(2011) / Colorado North (ftUS)
LD34021537.las	6430	NAD83(2011) / Colorado North (ftUS)
LD34021540.las	6430	NAD83(2011) / Colorado North (ftUS)
LD34021543.las	6430	NAD83(2011) / Colorado North (ftUS)
LD34021546.las	6430	NAD83(2011) / Colorado North (ftUS)
LD34021549.las	6430	NAD83(2011) / Colorado North (ftUS)
LD34021552.las	6430	NAD83(2011) / Colorado North (ftUS)
LD34021555.las	6430	NAD83(2011) / Colorado North (ftUS)
LD34021558.las	6430	NAD83(2011) / Colorado North (ftUS)
LD34021561.las	6430	NAD83(2011) / Colorado North (ftUS)
LD34021564.las	6430	NAD83(2011) / Colorado North (ftUS)
LD34021567.las	6430	NAD83(2011) / Colorado North (ftUS)
LD34021570.las	6430	NAD83(2011) / Colorado North (ftUS)
LD34021573.las	6430	NAD83(2011) / Colorado North (ftUS)
LD34021576.las	6430	NAD83(2011) / Colorado North (ftUS)
LD34021579.las	6430	NAD83(2011) / Colorado North (ftUS)
LD34021582.las	6430	NAD83(2011) / Colorado North (ftUS)
LD34021585.las	6430	NAD83(2011) / Colorado North (ftUS)
LD34021588.las	6430	NAD83(2011) / Colorado North (ftUS)
LD34021591.las	6430	NAD83(2011) / Colorado North (ftUS)
LD34021594.las	6430	NAD83(2011) / Colorado North (ftUS)
LD34021597.las	6430	NAD83(2011) / Colorado North (ftUS)
LD34021600.las	6430	NAD83(2011) / Colorado North (ftUS)
LD34021603.las	6430	NAD83(2011) / Colorado North (ftUS)
LD34021606.las	6430	NAD83(2011) / Colorado North (ftUS)
LD34021609.las	6430	NAD83(2011) / Colorado North (ftUS)
LD34051396.las	6430	NAD83(2011) / Colorado North (ftUS)
LD34051399.las	6430	NAD83(2011) / Colorado North (ftUS)

DPH-5 Report on Coordinate Reference System (Tiled Data)

- continued

File	EPSG Code	Coordinate Reference System
LD34051402.las	6430	NAD83(2011) / Colorado North (ftUS)
LD34051405.las	6430	NAD83(2011) / Colorado North (ftUS)
LD34051408.las	6430	NAD83(2011) / Colorado North (ftUS)
LD34051411.las	6430	NAD83(2011) / Colorado North (ftUS)
LD34051414.las	6430	NAD83(2011) / Colorado North (ftUS)
LD34051417.las	6430	NAD83(2011) / Colorado North (ftUS)
LD34051420.las	6430	NAD83(2011) / Colorado North (ftUS)
LD34051423.las	6430	NAD83(2011) / Colorado North (ftUS)
LD34051426.las	6430	NAD83(2011) / Colorado North (ftUS)
LD34051429.las	6430	NAD83(2011) / Colorado North (ftUS)
LD34051432.las	6430	NAD83(2011) / Colorado North (ftUS)
LD34051435.las	6430	NAD83(2011) / Colorado North (ftUS)
LD34051438.las	6430	NAD83(2011) / Colorado North (ftUS)
LD34051441.las	6430	NAD83(2011) / Colorado North (ftUS)
LD34051444.las	6430	NAD83(2011) / Colorado North (ftUS)
LD34051447.las	6430	NAD83(2011) / Colorado North (ftUS)
LD34051450.las	6430	NAD83(2011) / Colorado North (ftUS)
LD34051453.las	6430	NAD83(2011) / Colorado North (ftUS)
LD34051456.las	6430	NAD83(2011) / Colorado North (ftUS)
LD34051459.las	6430	NAD83(2011) / Colorado North (ftUS)
LD34051462.las	6430	NAD83(2011) / Colorado North (ftUS)
LD34051465.las	6430	NAD83(2011) / Colorado North (ftUS)
LD34051468.las	6430	NAD83(2011) / Colorado North (ftUS)
LD34051471.las	6430	NAD83(2011) / Colorado North (ftUS)
LD34051474.las	6430	NAD83(2011) / Colorado North (ftUS)
LD34051477.las	6430	NAD83(2011) / Colorado North (ftUS)
LD34051480.las	6430	NAD83(2011) / Colorado North (ftUS)
LD34051483.las	6430	NAD83(2011) / Colorado North (ftUS)
LD34051486.las	6430	NAD83(2011) / Colorado North (ftUS)
LD34051489.las	6430	NAD83(2011) / Colorado North (ftUS)
LD34051492.las	6430	NAD83(2011) / Colorado North (ftUS)
LD34051495.las	6430	NAD83(2011) / Colorado North (ftUS)

DPH-5 Report on Coordinate Reference System (Tiled Data)

- continued

File	EPSG Code	Coordinate Reference System
LD34051498.las	6430	NAD83(2011) / Colorado North (ftUS)
LD34051501.las	6430	NAD83(2011) / Colorado North (ftUS)
LD34051504.las	6430	NAD83(2011) / Colorado North (ftUS)
LD34051507.las	6430	NAD83(2011) / Colorado North (ftUS)
LD34051510.las	6430	NAD83(2011) / Colorado North (ftUS)
LD34051513.las	6430	NAD83(2011) / Colorado North (ftUS)
LD34051516.las	6430	NAD83(2011) / Colorado North (ftUS)
LD34051519.las	6430	NAD83(2011) / Colorado North (ftUS)
LD34051522.las	6430	NAD83(2011) / Colorado North (ftUS)
LD34051525.las	6430	NAD83(2011) / Colorado North (ftUS)
LD34051528.las	6430	NAD83(2011) / Colorado North (ftUS)
LD34051531.las	6430	NAD83(2011) / Colorado North (ftUS)
LD34051534.las	6430	NAD83(2011) / Colorado North (ftUS)
LD34051537.las	6430	NAD83(2011) / Colorado North (ftUS)
LD34051540.las	6430	NAD83(2011) / Colorado North (ftUS)
LD34051543.las	6430	NAD83(2011) / Colorado North (ftUS)
LD34051546.las	6430	NAD83(2011) / Colorado North (ftUS)
LD34051549.las	6430	NAD83(2011) / Colorado North (ftUS)
LD34051552.las	6430	NAD83(2011) / Colorado North (ftUS)
LD34051555.las	6430	NAD83(2011) / Colorado North (ftUS)
LD34051558.las	6430	NAD83(2011) / Colorado North (ftUS)
LD34051561.las	6430	NAD83(2011) / Colorado North (ftUS)
LD34051564.las	6430	NAD83(2011) / Colorado North (ftUS)
LD34051567.las	6430	NAD83(2011) / Colorado North (ftUS)
LD34051570.las	6430	NAD83(2011) / Colorado North (ftUS)
LD34051573.las	6430	NAD83(2011) / Colorado North (ftUS)
LD34051576.las	6430	NAD83(2011) / Colorado North (ftUS)
LD34051579.las	6430	NAD83(2011) / Colorado North (ftUS)
LD34051582.las	6430	NAD83(2011) / Colorado North (ftUS)
LD34051585.las	6430	NAD83(2011) / Colorado North (ftUS)
LD34051588.las	6430	NAD83(2011) / Colorado North (ftUS)
LD34051591.las	6430	NAD83(2011) / Colorado North (ftUS)

DPH-5 Report on Coordinate Reference System (Tiled Data)

- continued

File	EPSG Code	Coordinate Reference System
LD34051594.las	6430	NAD83(2011) / Colorado North (ftUS)
LD34051597.las	6430	NAD83(2011) / Colorado North (ftUS)
LD34051600.las	6430	NAD83(2011) / Colorado North (ftUS)
LD34051603.las	6430	NAD83(2011) / Colorado North (ftUS)
LD34051606.las	6430	NAD83(2011) / Colorado North (ftUS)
LD34051609.las	6430	NAD83(2011) / Colorado North (ftUS)
LD34081396.las	6430	NAD83(2011) / Colorado North (ftUS)
LD34081399.las	6430	NAD83(2011) / Colorado North (ftUS)
LD34081402.las	6430	NAD83(2011) / Colorado North (ftUS)
LD34081405.las	6430	NAD83(2011) / Colorado North (ftUS)
LD34081408.las	6430	NAD83(2011) / Colorado North (ftUS)
LD34081411.las	6430	NAD83(2011) / Colorado North (ftUS)
LD34081414.las	6430	NAD83(2011) / Colorado North (ftUS)
LD34081417.las	6430	NAD83(2011) / Colorado North (ftUS)
LD34081420.las	6430	NAD83(2011) / Colorado North (ftUS)
LD34081423.las	6430	NAD83(2011) / Colorado North (ftUS)
LD34081426.las	6430	NAD83(2011) / Colorado North (ftUS)
LD34081429.las	6430	NAD83(2011) / Colorado North (ftUS)
LD34081432.las	6430	NAD83(2011) / Colorado North (ftUS)
LD34081435.las	6430	NAD83(2011) / Colorado North (ftUS)
LD34081438.las	6430	NAD83(2011) / Colorado North (ftUS)
LD34081441.las	6430	NAD83(2011) / Colorado North (ftUS)
LD34081444.las	6430	NAD83(2011) / Colorado North (ftUS)
LD34081447.las	6430	NAD83(2011) / Colorado North (ftUS)
LD34081450.las	6430	NAD83(2011) / Colorado North (ftUS)
LD34081453.las	6430	NAD83(2011) / Colorado North (ftUS)
LD34081456.las	6430	NAD83(2011) / Colorado North (ftUS)
LD34081459.las	6430	NAD83(2011) / Colorado North (ftUS)
LD34081462.las	6430	NAD83(2011) / Colorado North (ftUS)
LD34081465.las	6430	NAD83(2011) / Colorado North (ftUS)
LD34081468.las	6430	NAD83(2011) / Colorado North (ftUS)
LD34081471.las	6430	NAD83(2011) / Colorado North (ftUS)

DPH-5 Report on Coordinate Reference System (Tiled Data)

- continued

File	EPSG Code	Coordinate Reference System
LD34081474.las	6430	NAD83(2011) / Colorado North (ftUS)
LD34081477.las	6430	NAD83(2011) / Colorado North (ftUS)
LD34081480.las	6430	NAD83(2011) / Colorado North (ftUS)
LD34081483.las	6430	NAD83(2011) / Colorado North (ftUS)
LD34081486.las	6430	NAD83(2011) / Colorado North (ftUS)
LD34081489.las	6430	NAD83(2011) / Colorado North (ftUS)
LD34081492.las	6430	NAD83(2011) / Colorado North (ftUS)
LD34081495.las	6430	NAD83(2011) / Colorado North (ftUS)
LD34081498.las	6430	NAD83(2011) / Colorado North (ftUS)
LD34081501.las	6430	NAD83(2011) / Colorado North (ftUS)
LD34081504.las	6430	NAD83(2011) / Colorado North (ftUS)
LD34081507.las	6430	NAD83(2011) / Colorado North (ftUS)
LD34081510.las	6430	NAD83(2011) / Colorado North (ftUS)
LD34081513.las	6430	NAD83(2011) / Colorado North (ftUS)
LD34081516.las	6430	NAD83(2011) / Colorado North (ftUS)
LD34081519.las	6430	NAD83(2011) / Colorado North (ftUS)
LD34081522.las	6430	NAD83(2011) / Colorado North (ftUS)
LD34081525.las	6430	NAD83(2011) / Colorado North (ftUS)
LD34081528.las	6430	NAD83(2011) / Colorado North (ftUS)
LD34081531.las	6430	NAD83(2011) / Colorado North (ftUS)
LD34081534.las	6430	NAD83(2011) / Colorado North (ftUS)
LD34081537.las	6430	NAD83(2011) / Colorado North (ftUS)
LD34081540.las	6430	NAD83(2011) / Colorado North (ftUS)
LD34081543.las	6430	NAD83(2011) / Colorado North (ftUS)
LD34081546.las	6430	NAD83(2011) / Colorado North (ftUS)
LD34081549.las	6430	NAD83(2011) / Colorado North (ftUS)
LD34081552.las	6430	NAD83(2011) / Colorado North (ftUS)
LD34081555.las	6430	NAD83(2011) / Colorado North (ftUS)
LD34081558.las	6430	NAD83(2011) / Colorado North (ftUS)
LD34081561.las	6430	NAD83(2011) / Colorado North (ftUS)
LD34081564.las	6430	NAD83(2011) / Colorado North (ftUS)
LD34081567.las	6430	NAD83(2011) / Colorado North (ftUS)

DPH-5 Report on Coordinate Reference System (Tiled Data)

- continued

File	EPSG Code	Coordinate Reference System
LD34081570.las	6430	NAD83(2011) / Colorado North (ftUS)
LD34081573.las	6430	NAD83(2011) / Colorado North (ftUS)
LD34081576.las	6430	NAD83(2011) / Colorado North (ftUS)
LD34081579.las	6430	NAD83(2011) / Colorado North (ftUS)
LD34081582.las	6430	NAD83(2011) / Colorado North (ftUS)
LD34081585.las	6430	NAD83(2011) / Colorado North (ftUS)
LD34081588.las	6430	NAD83(2011) / Colorado North (ftUS)
LD34081591.las	6430	NAD83(2011) / Colorado North (ftUS)
LD34081594.las	6430	NAD83(2011) / Colorado North (ftUS)
LD34081597.las	6430	NAD83(2011) / Colorado North (ftUS)
LD34081600.las	6430	NAD83(2011) / Colorado North (ftUS)
LD34081603.las	6430	NAD83(2011) / Colorado North (ftUS)
LD34081606.las	6430	NAD83(2011) / Colorado North (ftUS)
LD34081609.las	6430	NAD83(2011) / Colorado North (ftUS)
LD34111396.las	6430	NAD83(2011) / Colorado North (ftUS)
LD34111399.las	6430	NAD83(2011) / Colorado North (ftUS)
LD34111402.las	6430	NAD83(2011) / Colorado North (ftUS)
LD34111405.las	6430	NAD83(2011) / Colorado North (ftUS)
LD34111408.las	6430	NAD83(2011) / Colorado North (ftUS)
LD34111411.las	6430	NAD83(2011) / Colorado North (ftUS)
LD34111414.las	6430	NAD83(2011) / Colorado North (ftUS)
LD34111417.las	6430	NAD83(2011) / Colorado North (ftUS)
LD34111420.las	6430	NAD83(2011) / Colorado North (ftUS)
LD34111423.las	6430	NAD83(2011) / Colorado North (ftUS)
LD34111426.las	6430	NAD83(2011) / Colorado North (ftUS)
LD34111429.las	6430	NAD83(2011) / Colorado North (ftUS)
LD34111432.las	6430	NAD83(2011) / Colorado North (ftUS)
LD34111435.las	6430	NAD83(2011) / Colorado North (ftUS)
LD34111438.las	6430	NAD83(2011) / Colorado North (ftUS)
LD34111441.las	6430	NAD83(2011) / Colorado North (ftUS)
LD34111444.las	6430	NAD83(2011) / Colorado North (ftUS)
LD34111447.las	6430	NAD83(2011) / Colorado North (ftUS)

DPH-5 Report on Coordinate Reference System (Tiled Data)

- continued

File	EPSG Code	Coordinate Reference System
LD34111450.las	6430	NAD83(2011) / Colorado North (ftUS)
LD34111453.las	6430	NAD83(2011) / Colorado North (ftUS)
LD34111456.las	6430	NAD83(2011) / Colorado North (ftUS)
LD34111459.las	6430	NAD83(2011) / Colorado North (ftUS)
LD34111462.las	6430	NAD83(2011) / Colorado North (ftUS)
LD34111465.las	6430	NAD83(2011) / Colorado North (ftUS)
LD34111468.las	6430	NAD83(2011) / Colorado North (ftUS)
LD34111471.las	6430	NAD83(2011) / Colorado North (ftUS)
LD34111474.las	6430	NAD83(2011) / Colorado North (ftUS)
LD34111477.las	6430	NAD83(2011) / Colorado North (ftUS)
LD34111480.las	6430	NAD83(2011) / Colorado North (ftUS)
LD34111483.las	6430	NAD83(2011) / Colorado North (ftUS)
LD34111486.las	6430	NAD83(2011) / Colorado North (ftUS)
LD34111489.las	6430	NAD83(2011) / Colorado North (ftUS)
LD34111492.las	6430	NAD83(2011) / Colorado North (ftUS)
LD34111495.las	6430	NAD83(2011) / Colorado North (ftUS)
LD34111498.las	6430	NAD83(2011) / Colorado North (ftUS)
LD34111501.las	6430	NAD83(2011) / Colorado North (ftUS)
LD34111504.las	6430	NAD83(2011) / Colorado North (ftUS)
LD34111507.las	6430	NAD83(2011) / Colorado North (ftUS)
LD34111510.las	6430	NAD83(2011) / Colorado North (ftUS)
LD34111513.las	6430	NAD83(2011) / Colorado North (ftUS)
LD34111516.las	6430	NAD83(2011) / Colorado North (ftUS)
LD34111519.las	6430	NAD83(2011) / Colorado North (ftUS)
LD34111522.las	6430	NAD83(2011) / Colorado North (ftUS)
LD34111525.las	6430	NAD83(2011) / Colorado North (ftUS)
LD34111528.las	6430	NAD83(2011) / Colorado North (ftUS)
LD34111531.las	6430	NAD83(2011) / Colorado North (ftUS)
LD34111534.las	6430	NAD83(2011) / Colorado North (ftUS)
LD34111537.las	6430	NAD83(2011) / Colorado North (ftUS)
LD34111540.las	6430	NAD83(2011) / Colorado North (ftUS)
LD34111543.las	6430	NAD83(2011) / Colorado North (ftUS)

DPH-5 Report on Coordinate Reference System (Tiled Data)

- continued

File	EPSG Code	Coordinate Reference System
LD34111546.las	6430	NAD83(2011) / Colorado North (ftUS)
LD34111549.las	6430	NAD83(2011) / Colorado North (ftUS)
LD34111552.las	6430	NAD83(2011) / Colorado North (ftUS)
LD34111555.las	6430	NAD83(2011) / Colorado North (ftUS)
LD34111558.las	6430	NAD83(2011) / Colorado North (ftUS)
LD34111561.las	6430	NAD83(2011) / Colorado North (ftUS)
LD34111564.las	6430	NAD83(2011) / Colorado North (ftUS)
LD34111567.las	6430	NAD83(2011) / Colorado North (ftUS)
LD34111570.las	6430	NAD83(2011) / Colorado North (ftUS)
LD34111573.las	6430	NAD83(2011) / Colorado North (ftUS)
LD34111576.las	6430	NAD83(2011) / Colorado North (ftUS)
LD34111579.las	6430	NAD83(2011) / Colorado North (ftUS)
LD34111582.las	6430	NAD83(2011) / Colorado North (ftUS)
LD34111585.las	6430	NAD83(2011) / Colorado North (ftUS)
LD34111588.las	6430	NAD83(2011) / Colorado North (ftUS)
LD34111591.las	6430	NAD83(2011) / Colorado North (ftUS)
LD34111594.las	6430	NAD83(2011) / Colorado North (ftUS)
LD34111597.las	6430	NAD83(2011) / Colorado North (ftUS)
LD34111600.las	6430	NAD83(2011) / Colorado North (ftUS)
LD34111603.las	6430	NAD83(2011) / Colorado North (ftUS)
LD34111606.las	6430	NAD83(2011) / Colorado North (ftUS)
LD34111609.las	6430	NAD83(2011) / Colorado North (ftUS)
LD34141396.las	6430	NAD83(2011) / Colorado North (ftUS)
LD34141399.las	6430	NAD83(2011) / Colorado North (ftUS)
LD34141402.las	6430	NAD83(2011) / Colorado North (ftUS)
LD34141405.las	6430	NAD83(2011) / Colorado North (ftUS)
LD34141408.las	6430	NAD83(2011) / Colorado North (ftUS)
LD34141411.las	6430	NAD83(2011) / Colorado North (ftUS)
LD34141414.las	6430	NAD83(2011) / Colorado North (ftUS)
LD34141417.las	6430	NAD83(2011) / Colorado North (ftUS)
LD34141420.las	6430	NAD83(2011) / Colorado North (ftUS)
LD34141423.las	6430	NAD83(2011) / Colorado North (ftUS)

DPH-5 Report on Coordinate Reference System (Tiled Data)

- continued

File	EPSG Code	Coordinate Reference System
LD34141426.las	6430	NAD83(2011) / Colorado North (ftUS)
LD34141429.las	6430	NAD83(2011) / Colorado North (ftUS)
LD34141432.las	6430	NAD83(2011) / Colorado North (ftUS)
LD34141435.las	6430	NAD83(2011) / Colorado North (ftUS)
LD34141438.las	6430	NAD83(2011) / Colorado North (ftUS)
LD34141441.las	6430	NAD83(2011) / Colorado North (ftUS)
LD34141444.las	6430	NAD83(2011) / Colorado North (ftUS)
LD34141447.las	6430	NAD83(2011) / Colorado North (ftUS)
LD34141450.las	6430	NAD83(2011) / Colorado North (ftUS)
LD34141453.las	6430	NAD83(2011) / Colorado North (ftUS)
LD34141456.las	6430	NAD83(2011) / Colorado North (ftUS)
LD34141459.las	6430	NAD83(2011) / Colorado North (ftUS)
LD34141462.las	6430	NAD83(2011) / Colorado North (ftUS)
LD34141465.las	6430	NAD83(2011) / Colorado North (ftUS)
LD34141468.las	6430	NAD83(2011) / Colorado North (ftUS)
LD34141471.las	6430	NAD83(2011) / Colorado North (ftUS)
LD34141474.las	6430	NAD83(2011) / Colorado North (ftUS)
LD34141477.las	6430	NAD83(2011) / Colorado North (ftUS)
LD34141480.las	6430	NAD83(2011) / Colorado North (ftUS)
LD34141483.las	6430	NAD83(2011) / Colorado North (ftUS)
LD34141486.las	6430	NAD83(2011) / Colorado North (ftUS)
LD34141489.las	6430	NAD83(2011) / Colorado North (ftUS)
LD34141492.las	6430	NAD83(2011) / Colorado North (ftUS)
LD34141495.las	6430	NAD83(2011) / Colorado North (ftUS)
LD34141498.las	6430	NAD83(2011) / Colorado North (ftUS)
LD34141501.las	6430	NAD83(2011) / Colorado North (ftUS)
LD34141504.las	6430	NAD83(2011) / Colorado North (ftUS)
LD34141507.las	6430	NAD83(2011) / Colorado North (ftUS)
LD34141510.las	6430	NAD83(2011) / Colorado North (ftUS)
LD34141513.las	6430	NAD83(2011) / Colorado North (ftUS)
LD34141516.las	6430	NAD83(2011) / Colorado North (ftUS)
LD34141519.las	6430	NAD83(2011) / Colorado North (ftUS)

DPH-5 Report on Coordinate Reference System (Tiled Data)

- continued

File	EPSG Code	Coordinate Reference System
LD34141522.las	6430	NAD83(2011) / Colorado North (ftUS)
LD34141525.las	6430	NAD83(2011) / Colorado North (ftUS)
LD34141528.las	6430	NAD83(2011) / Colorado North (ftUS)
LD34141531.las	6430	NAD83(2011) / Colorado North (ftUS)
LD34141534.las	6430	NAD83(2011) / Colorado North (ftUS)
LD34141537.las	6430	NAD83(2011) / Colorado North (ftUS)
LD34141540.las	6430	NAD83(2011) / Colorado North (ftUS)
LD34141543.las	6430	NAD83(2011) / Colorado North (ftUS)
LD34141546.las	6430	NAD83(2011) / Colorado North (ftUS)
LD34141549.las	6430	NAD83(2011) / Colorado North (ftUS)
LD34141552.las	6430	NAD83(2011) / Colorado North (ftUS)
LD34141555.las	6430	NAD83(2011) / Colorado North (ftUS)
LD34141558.las	6430	NAD83(2011) / Colorado North (ftUS)
LD34141561.las	6430	NAD83(2011) / Colorado North (ftUS)
LD34141564.las	6430	NAD83(2011) / Colorado North (ftUS)
LD34141567.las	6430	NAD83(2011) / Colorado North (ftUS)
LD34141570.las	6430	NAD83(2011) / Colorado North (ftUS)
LD34141573.las	6430	NAD83(2011) / Colorado North (ftUS)
LD34141576.las	6430	NAD83(2011) / Colorado North (ftUS)
LD34141579.las	6430	NAD83(2011) / Colorado North (ftUS)
LD34141582.las	6430	NAD83(2011) / Colorado North (ftUS)
LD34141585.las	6430	NAD83(2011) / Colorado North (ftUS)
LD34141588.las	6430	NAD83(2011) / Colorado North (ftUS)
LD34141591.las	6430	NAD83(2011) / Colorado North (ftUS)
LD34141594.las	6430	NAD83(2011) / Colorado North (ftUS)
LD34141597.las	6430	NAD83(2011) / Colorado North (ftUS)
LD34141600.las	6430	NAD83(2011) / Colorado North (ftUS)
LD34141603.las	6430	NAD83(2011) / Colorado North (ftUS)
LD34141606.las	6430	NAD83(2011) / Colorado North (ftUS)
LD34141609.las	6430	NAD83(2011) / Colorado North (ftUS)
LD34171396.las	6430	NAD83(2011) / Colorado North (ftUS)
LD34171399.las	6430	NAD83(2011) / Colorado North (ftUS)

DPH-5 Report on Coordinate Reference System (Tiled Data)

- continued

File	EPSG Code	Coordinate Reference System
LD34171402.las	6430	NAD83(2011) / Colorado North (ftUS)
LD34171405.las	6430	NAD83(2011) / Colorado North (ftUS)
LD34171408.las	6430	NAD83(2011) / Colorado North (ftUS)
LD34171411.las	6430	NAD83(2011) / Colorado North (ftUS)
LD34171414.las	6430	NAD83(2011) / Colorado North (ftUS)
LD34171417.las	6430	NAD83(2011) / Colorado North (ftUS)
LD34171420.las	6430	NAD83(2011) / Colorado North (ftUS)
LD34171423.las	6430	NAD83(2011) / Colorado North (ftUS)
LD34171426.las	6430	NAD83(2011) / Colorado North (ftUS)
LD34171429.las	6430	NAD83(2011) / Colorado North (ftUS)
LD34171432.las	6430	NAD83(2011) / Colorado North (ftUS)
LD34171435.las	6430	NAD83(2011) / Colorado North (ftUS)
LD34171438.las	6430	NAD83(2011) / Colorado North (ftUS)
LD34171441.las	6430	NAD83(2011) / Colorado North (ftUS)
LD34171444.las	6430	NAD83(2011) / Colorado North (ftUS)
LD34171447.las	6430	NAD83(2011) / Colorado North (ftUS)
LD34171450.las	6430	NAD83(2011) / Colorado North (ftUS)
LD34171453.las	6430	NAD83(2011) / Colorado North (ftUS)
LD34171456.las	6430	NAD83(2011) / Colorado North (ftUS)
LD34171459.las	6430	NAD83(2011) / Colorado North (ftUS)
LD34171462.las	6430	NAD83(2011) / Colorado North (ftUS)
LD34171465.las	6430	NAD83(2011) / Colorado North (ftUS)
LD34171468.las	6430	NAD83(2011) / Colorado North (ftUS)
LD34171471.las	6430	NAD83(2011) / Colorado North (ftUS)
LD34171474.las	6430	NAD83(2011) / Colorado North (ftUS)
LD34171477.las	6430	NAD83(2011) / Colorado North (ftUS)
LD34171480.las	6430	NAD83(2011) / Colorado North (ftUS)
LD34171483.las	6430	NAD83(2011) / Colorado North (ftUS)
LD34171486.las	6430	NAD83(2011) / Colorado North (ftUS)
LD34171489.las	6430	NAD83(2011) / Colorado North (ftUS)
LD34171492.las	6430	NAD83(2011) / Colorado North (ftUS)
LD34171495.las	6430	NAD83(2011) / Colorado North (ftUS)

DPH-5 Report on Coordinate Reference System (Tiled Data)

- continued

File	EPSG Code	Coordinate Reference System
LD34171498.las	6430	NAD83(2011) / Colorado North (ftUS)
LD34171501.las	6430	NAD83(2011) / Colorado North (ftUS)
LD34171504.las	6430	NAD83(2011) / Colorado North (ftUS)
LD34171507.las	6430	NAD83(2011) / Colorado North (ftUS)
LD34171510.las	6430	NAD83(2011) / Colorado North (ftUS)
LD34171513.las	6430	NAD83(2011) / Colorado North (ftUS)
LD34171516.las	6430	NAD83(2011) / Colorado North (ftUS)
LD34171519.las	6430	NAD83(2011) / Colorado North (ftUS)
LD34171522.las	6430	NAD83(2011) / Colorado North (ftUS)
LD34171525.las	6430	NAD83(2011) / Colorado North (ftUS)
LD34171528.las	6430	NAD83(2011) / Colorado North (ftUS)
LD34171531.las	6430	NAD83(2011) / Colorado North (ftUS)
LD34171534.las	6430	NAD83(2011) / Colorado North (ftUS)
LD34171537.las	6430	NAD83(2011) / Colorado North (ftUS)
LD34171540.las	6430	NAD83(2011) / Colorado North (ftUS)
LD34171543.las	6430	NAD83(2011) / Colorado North (ftUS)
LD34171546.las	6430	NAD83(2011) / Colorado North (ftUS)
LD34171549.las	6430	NAD83(2011) / Colorado North (ftUS)
LD34171552.las	6430	NAD83(2011) / Colorado North (ftUS)
LD34171555.las	6430	NAD83(2011) / Colorado North (ftUS)
LD34171558.las	6430	NAD83(2011) / Colorado North (ftUS)
LD34171561.las	6430	NAD83(2011) / Colorado North (ftUS)
LD34171564.las	6430	NAD83(2011) / Colorado North (ftUS)
LD34171567.las	6430	NAD83(2011) / Colorado North (ftUS)
LD34171570.las	6430	NAD83(2011) / Colorado North (ftUS)
LD34171573.las	6430	NAD83(2011) / Colorado North (ftUS)
LD34171576.las	6430	NAD83(2011) / Colorado North (ftUS)
LD34171579.las	6430	NAD83(2011) / Colorado North (ftUS)
LD34171582.las	6430	NAD83(2011) / Colorado North (ftUS)
LD34171585.las	6430	NAD83(2011) / Colorado North (ftUS)
LD34171588.las	6430	NAD83(2011) / Colorado North (ftUS)
LD34171591.las	6430	NAD83(2011) / Colorado North (ftUS)

DPH-5 Report on Coordinate Reference System (Tiled Data)

- continued

File	EPSG Code	Coordinate Reference System
LD34171594.las	6430	NAD83(2011) / Colorado North (ftUS)
LD34171597.las	6430	NAD83(2011) / Colorado North (ftUS)
LD34171600.las	6430	NAD83(2011) / Colorado North (ftUS)
LD34171603.las	6430	NAD83(2011) / Colorado North (ftUS)
LD34171606.las	6430	NAD83(2011) / Colorado North (ftUS)
LD34171609.las	6430	NAD83(2011) / Colorado North (ftUS)
LD34201396.las	6430	NAD83(2011) / Colorado North (ftUS)
LD34201399.las	6430	NAD83(2011) / Colorado North (ftUS)
LD34201402.las	6430	NAD83(2011) / Colorado North (ftUS)
LD34201405.las	6430	NAD83(2011) / Colorado North (ftUS)
LD34201408.las	6430	NAD83(2011) / Colorado North (ftUS)
LD34201411.las	6430	NAD83(2011) / Colorado North (ftUS)
LD34201414.las	6430	NAD83(2011) / Colorado North (ftUS)
LD34201417.las	6430	NAD83(2011) / Colorado North (ftUS)
LD34201420.las	6430	NAD83(2011) / Colorado North (ftUS)
LD34201423.las	6430	NAD83(2011) / Colorado North (ftUS)
LD34201426.las	6430	NAD83(2011) / Colorado North (ftUS)
LD34201429.las	6430	NAD83(2011) / Colorado North (ftUS)
LD34201432.las	6430	NAD83(2011) / Colorado North (ftUS)
LD34201435.las	6430	NAD83(2011) / Colorado North (ftUS)
LD34201438.las	6430	NAD83(2011) / Colorado North (ftUS)
LD34201441.las	6430	NAD83(2011) / Colorado North (ftUS)
LD34201444.las	6430	NAD83(2011) / Colorado North (ftUS)
LD34201447.las	6430	NAD83(2011) / Colorado North (ftUS)
LD34201450.las	6430	NAD83(2011) / Colorado North (ftUS)
LD34201453.las	6430	NAD83(2011) / Colorado North (ftUS)
LD34201456.las	6430	NAD83(2011) / Colorado North (ftUS)
LD34201459.las	6430	NAD83(2011) / Colorado North (ftUS)
LD34201462.las	6430	NAD83(2011) / Colorado North (ftUS)
LD34201465.las	6430	NAD83(2011) / Colorado North (ftUS)
LD34201468.las	6430	NAD83(2011) / Colorado North (ftUS)
LD34201471.las	6430	NAD83(2011) / Colorado North (ftUS)

DPH-5 Report on Coordinate Reference System (Tiled Data)

- continued

File	EPSG Code	Coordinate Reference System
LD34201474.las	6430	NAD83(2011) / Colorado North (ftUS)
LD34201477.las	6430	NAD83(2011) / Colorado North (ftUS)
LD34201480.las	6430	NAD83(2011) / Colorado North (ftUS)
LD34201483.las	6430	NAD83(2011) / Colorado North (ftUS)
LD34201486.las	6430	NAD83(2011) / Colorado North (ftUS)
LD34201489.las	6430	NAD83(2011) / Colorado North (ftUS)
LD34201492.las	6430	NAD83(2011) / Colorado North (ftUS)
LD34201495.las	6430	NAD83(2011) / Colorado North (ftUS)
LD34201498.las	6430	NAD83(2011) / Colorado North (ftUS)
LD34201501.las	6430	NAD83(2011) / Colorado North (ftUS)
LD34201504.las	6430	NAD83(2011) / Colorado North (ftUS)
LD34201507.las	6430	NAD83(2011) / Colorado North (ftUS)
LD34201510.las	6430	NAD83(2011) / Colorado North (ftUS)
LD34201513.las	6430	NAD83(2011) / Colorado North (ftUS)
LD34201516.las	6430	NAD83(2011) / Colorado North (ftUS)
LD34201519.las	6430	NAD83(2011) / Colorado North (ftUS)
LD34201522.las	6430	NAD83(2011) / Colorado North (ftUS)
LD34201525.las	6430	NAD83(2011) / Colorado North (ftUS)
LD34201528.las	6430	NAD83(2011) / Colorado North (ftUS)
LD34201531.las	6430	NAD83(2011) / Colorado North (ftUS)
LD34201534.las	6430	NAD83(2011) / Colorado North (ftUS)
LD34201537.las	6430	NAD83(2011) / Colorado North (ftUS)
LD34201540.las	6430	NAD83(2011) / Colorado North (ftUS)
LD34201543.las	6430	NAD83(2011) / Colorado North (ftUS)
LD34201546.las	6430	NAD83(2011) / Colorado North (ftUS)
LD34201549.las	6430	NAD83(2011) / Colorado North (ftUS)
LD34201552.las	6430	NAD83(2011) / Colorado North (ftUS)
LD34201555.las	6430	NAD83(2011) / Colorado North (ftUS)
LD34201558.las	6430	NAD83(2011) / Colorado North (ftUS)
LD34201561.las	6430	NAD83(2011) / Colorado North (ftUS)
LD34201564.las	6430	NAD83(2011) / Colorado North (ftUS)
LD34201567.las	6430	NAD83(2011) / Colorado North (ftUS)

DPH-5 Report on Coordinate Reference System (Tiled Data)

- continued

File	EPSG Code	Coordinate Reference System
LD34201570.las	6430	NAD83(2011) / Colorado North (ftUS)
LD34201573.las	6430	NAD83(2011) / Colorado North (ftUS)
LD34201576.las	6430	NAD83(2011) / Colorado North (ftUS)
LD34201579.las	6430	NAD83(2011) / Colorado North (ftUS)
LD34201582.las	6430	NAD83(2011) / Colorado North (ftUS)
LD34201585.las	6430	NAD83(2011) / Colorado North (ftUS)
LD34201588.las	6430	NAD83(2011) / Colorado North (ftUS)
LD34201591.las	6430	NAD83(2011) / Colorado North (ftUS)
LD34201594.las	6430	NAD83(2011) / Colorado North (ftUS)
LD34201597.las	6430	NAD83(2011) / Colorado North (ftUS)
LD34201600.las	6430	NAD83(2011) / Colorado North (ftUS)
LD34201603.las	6430	NAD83(2011) / Colorado North (ftUS)
LD34201606.las	6430	NAD83(2011) / Colorado North (ftUS)
LD34201609.las	6430	NAD83(2011) / Colorado North (ftUS)
LD34231396.las	6430	NAD83(2011) / Colorado North (ftUS)
LD34231399.las	6430	NAD83(2011) / Colorado North (ftUS)
LD34231402.las	6430	NAD83(2011) / Colorado North (ftUS)
LD34231405.las	6430	NAD83(2011) / Colorado North (ftUS)
LD34231408.las	6430	NAD83(2011) / Colorado North (ftUS)
LD34231411.las	6430	NAD83(2011) / Colorado North (ftUS)
LD34231414.las	6430	NAD83(2011) / Colorado North (ftUS)
LD34231417.las	6430	NAD83(2011) / Colorado North (ftUS)
LD34231420.las	6430	NAD83(2011) / Colorado North (ftUS)
LD34231423.las	6430	NAD83(2011) / Colorado North (ftUS)
LD34231426.las	6430	NAD83(2011) / Colorado North (ftUS)
LD34231429.las	6430	NAD83(2011) / Colorado North (ftUS)
LD34231432.las	6430	NAD83(2011) / Colorado North (ftUS)
LD34231435.las	6430	NAD83(2011) / Colorado North (ftUS)
LD34231438.las	6430	NAD83(2011) / Colorado North (ftUS)
LD34231441.las	6430	NAD83(2011) / Colorado North (ftUS)
LD34231444.las	6430	NAD83(2011) / Colorado North (ftUS)
LD34231447.las	6430	NAD83(2011) / Colorado North (ftUS)

DPH-5 Report on Coordinate Reference System (Tiled Data)

- continued

File	EPSG Code	Coordinate Reference System
LD34231450.las	6430	NAD83(2011) / Colorado North (ftUS)
LD34231453.las	6430	NAD83(2011) / Colorado North (ftUS)
LD34231456.las	6430	NAD83(2011) / Colorado North (ftUS)
LD34231459.las	6430	NAD83(2011) / Colorado North (ftUS)
LD34231462.las	6430	NAD83(2011) / Colorado North (ftUS)
LD34231465.las	6430	NAD83(2011) / Colorado North (ftUS)
LD34231468.las	6430	NAD83(2011) / Colorado North (ftUS)
LD34231471.las	6430	NAD83(2011) / Colorado North (ftUS)
LD34231474.las	6430	NAD83(2011) / Colorado North (ftUS)
LD34231477.las	6430	NAD83(2011) / Colorado North (ftUS)
LD34231480.las	6430	NAD83(2011) / Colorado North (ftUS)
LD34231483.las	6430	NAD83(2011) / Colorado North (ftUS)
LD34231486.las	6430	NAD83(2011) / Colorado North (ftUS)
LD34231489.las	6430	NAD83(2011) / Colorado North (ftUS)
LD34231492.las	6430	NAD83(2011) / Colorado North (ftUS)
LD34231495.las	6430	NAD83(2011) / Colorado North (ftUS)
LD34231498.las	6430	NAD83(2011) / Colorado North (ftUS)
LD34231501.las	6430	NAD83(2011) / Colorado North (ftUS)
LD34231504.las	6430	NAD83(2011) / Colorado North (ftUS)
LD34231507.las	6430	NAD83(2011) / Colorado North (ftUS)
LD34231510.las	6430	NAD83(2011) / Colorado North (ftUS)
LD34231513.las	6430	NAD83(2011) / Colorado North (ftUS)
LD34231516.las	6430	NAD83(2011) / Colorado North (ftUS)
LD34231519.las	6430	NAD83(2011) / Colorado North (ftUS)
LD34231522.las	6430	NAD83(2011) / Colorado North (ftUS)
LD34231525.las	6430	NAD83(2011) / Colorado North (ftUS)
LD34231528.las	6430	NAD83(2011) / Colorado North (ftUS)
LD34231531.las	6430	NAD83(2011) / Colorado North (ftUS)
LD34231534.las	6430	NAD83(2011) / Colorado North (ftUS)
LD34231537.las	6430	NAD83(2011) / Colorado North (ftUS)
LD34231540.las	6430	NAD83(2011) / Colorado North (ftUS)
LD34231543.las	6430	NAD83(2011) / Colorado North (ftUS)

DPH-5 Report on Coordinate Reference System (Tiled Data)

- continued

File	EPSG Code	Coordinate Reference System
LD34231546.las	6430	NAD83(2011) / Colorado North (ftUS)
LD34231549.las	6430	NAD83(2011) / Colorado North (ftUS)
LD34231552.las	6430	NAD83(2011) / Colorado North (ftUS)
LD34231555.las	6430	NAD83(2011) / Colorado North (ftUS)
LD34231558.las	6430	NAD83(2011) / Colorado North (ftUS)
LD34231561.las	6430	NAD83(2011) / Colorado North (ftUS)
LD34231564.las	6430	NAD83(2011) / Colorado North (ftUS)
LD34231567.las	6430	NAD83(2011) / Colorado North (ftUS)
LD34231570.las	6430	NAD83(2011) / Colorado North (ftUS)
LD34231573.las	6430	NAD83(2011) / Colorado North (ftUS)
LD34231576.las	6430	NAD83(2011) / Colorado North (ftUS)
LD34231579.las	6430	NAD83(2011) / Colorado North (ftUS)
LD34231582.las	6430	NAD83(2011) / Colorado North (ftUS)
LD34231585.las	6430	NAD83(2011) / Colorado North (ftUS)
LD34231588.las	6430	NAD83(2011) / Colorado North (ftUS)
LD34231591.las	6430	NAD83(2011) / Colorado North (ftUS)
LD34231594.las	6430	NAD83(2011) / Colorado North (ftUS)
LD34231597.las	6430	NAD83(2011) / Colorado North (ftUS)
LD34231600.las	6430	NAD83(2011) / Colorado North (ftUS)
LD34231603.las	6430	NAD83(2011) / Colorado North (ftUS)
LD34231606.las	6430	NAD83(2011) / Colorado North (ftUS)
LD34231609.las	6430	NAD83(2011) / Colorado North (ftUS)
LD34261396.las	6430	NAD83(2011) / Colorado North (ftUS)
LD34261399.las	6430	NAD83(2011) / Colorado North (ftUS)
LD34261402.las	6430	NAD83(2011) / Colorado North (ftUS)
LD34261405.las	6430	NAD83(2011) / Colorado North (ftUS)
LD34261408.las	6430	NAD83(2011) / Colorado North (ftUS)
LD34261411.las	6430	NAD83(2011) / Colorado North (ftUS)
LD34261414.las	6430	NAD83(2011) / Colorado North (ftUS)
LD34261417.las	6430	NAD83(2011) / Colorado North (ftUS)
LD34261420.las	6430	NAD83(2011) / Colorado North (ftUS)
LD34261423.las	6430	NAD83(2011) / Colorado North (ftUS)

DPH-5 Report on Coordinate Reference System (Tiled Data)

- continued

File	EPSG Code	Coordinate Reference System
LD34261426.las	6430	NAD83(2011) / Colorado North (ftUS)
LD34261429.las	6430	NAD83(2011) / Colorado North (ftUS)
LD34261432.las	6430	NAD83(2011) / Colorado North (ftUS)
LD34261435.las	6430	NAD83(2011) / Colorado North (ftUS)
LD34261438.las	6430	NAD83(2011) / Colorado North (ftUS)
LD34261441.las	6430	NAD83(2011) / Colorado North (ftUS)
LD34261444.las	6430	NAD83(2011) / Colorado North (ftUS)
LD34261447.las	6430	NAD83(2011) / Colorado North (ftUS)
LD34261450.las	6430	NAD83(2011) / Colorado North (ftUS)
LD34261453.las	6430	NAD83(2011) / Colorado North (ftUS)
LD34261456.las	6430	NAD83(2011) / Colorado North (ftUS)
LD34261459.las	6430	NAD83(2011) / Colorado North (ftUS)
LD34261462.las	6430	NAD83(2011) / Colorado North (ftUS)
LD34261465.las	6430	NAD83(2011) / Colorado North (ftUS)
LD34261468.las	6430	NAD83(2011) / Colorado North (ftUS)
LD34261471.las	6430	NAD83(2011) / Colorado North (ftUS)
LD34261474.las	6430	NAD83(2011) / Colorado North (ftUS)
LD34261477.las	6430	NAD83(2011) / Colorado North (ftUS)
LD34261480.las	6430	NAD83(2011) / Colorado North (ftUS)
LD34261483.las	6430	NAD83(2011) / Colorado North (ftUS)
LD34261486.las	6430	NAD83(2011) / Colorado North (ftUS)
LD34261489.las	6430	NAD83(2011) / Colorado North (ftUS)
LD34261492.las	6430	NAD83(2011) / Colorado North (ftUS)
LD34261495.las	6430	NAD83(2011) / Colorado North (ftUS)
LD34261498.las	6430	NAD83(2011) / Colorado North (ftUS)
LD34261501.las	6430	NAD83(2011) / Colorado North (ftUS)
LD34261504.las	6430	NAD83(2011) / Colorado North (ftUS)
LD34261507.las	6430	NAD83(2011) / Colorado North (ftUS)
LD34261510.las	6430	NAD83(2011) / Colorado North (ftUS)
LD34261513.las	6430	NAD83(2011) / Colorado North (ftUS)
LD34261516.las	6430	NAD83(2011) / Colorado North (ftUS)
LD34261519.las	6430	NAD83(2011) / Colorado North (ftUS)

DPH-5 Report on Coordinate Reference System (Tiled Data)

- continued

File	EPSG Code	Coordinate Reference System
LD34261522.las	6430	NAD83(2011) / Colorado North (ftUS)
LD34261525.las	6430	NAD83(2011) / Colorado North (ftUS)
LD34261528.las	6430	NAD83(2011) / Colorado North (ftUS)
LD34261531.las	6430	NAD83(2011) / Colorado North (ftUS)
LD34261534.las	6430	NAD83(2011) / Colorado North (ftUS)
LD34261537.las	6430	NAD83(2011) / Colorado North (ftUS)
LD34261540.las	6430	NAD83(2011) / Colorado North (ftUS)
LD34261543.las	6430	NAD83(2011) / Colorado North (ftUS)
LD34261546.las	6430	NAD83(2011) / Colorado North (ftUS)
LD34261549.las	6430	NAD83(2011) / Colorado North (ftUS)
LD34261552.las	6430	NAD83(2011) / Colorado North (ftUS)
LD34261555.las	6430	NAD83(2011) / Colorado North (ftUS)
LD34261558.las	6430	NAD83(2011) / Colorado North (ftUS)
LD34261561.las	6430	NAD83(2011) / Colorado North (ftUS)
LD34261564.las	6430	NAD83(2011) / Colorado North (ftUS)
LD34261567.las	6430	NAD83(2011) / Colorado North (ftUS)
LD34261570.las	6430	NAD83(2011) / Colorado North (ftUS)
LD34261573.las	6430	NAD83(2011) / Colorado North (ftUS)
LD34261576.las	6430	NAD83(2011) / Colorado North (ftUS)
LD34261579.las	6430	NAD83(2011) / Colorado North (ftUS)
LD34261582.las	6430	NAD83(2011) / Colorado North (ftUS)
LD34261585.las	6430	NAD83(2011) / Colorado North (ftUS)
LD34261588.las	6430	NAD83(2011) / Colorado North (ftUS)
LD34261591.las	6430	NAD83(2011) / Colorado North (ftUS)
LD34261594.las	6430	NAD83(2011) / Colorado North (ftUS)
LD34261597.las	6430	NAD83(2011) / Colorado North (ftUS)
LD34261600.las	6430	NAD83(2011) / Colorado North (ftUS)
LD34261603.las	6430	NAD83(2011) / Colorado North (ftUS)
LD34261606.las	6430	NAD83(2011) / Colorado North (ftUS)
LD34261609.las	6430	NAD83(2011) / Colorado North (ftUS)
LD34291396.las	6430	NAD83(2011) / Colorado North (ftUS)
LD34291399.las	6430	NAD83(2011) / Colorado North (ftUS)

DPH-5 Report on Coordinate Reference System (Tiled Data)

- continued

File	EPSG Code	Coordinate Reference System
LD34291402.las	6430	NAD83(2011) / Colorado North (ftUS)
LD34291405.las	6430	NAD83(2011) / Colorado North (ftUS)
LD34291408.las	6430	NAD83(2011) / Colorado North (ftUS)
LD34291411.las	6430	NAD83(2011) / Colorado North (ftUS)
LD34291414.las	6430	NAD83(2011) / Colorado North (ftUS)
LD34291417.las	6430	NAD83(2011) / Colorado North (ftUS)
LD34291420.las	6430	NAD83(2011) / Colorado North (ftUS)
LD34291423.las	6430	NAD83(2011) / Colorado North (ftUS)
LD34291426.las	6430	NAD83(2011) / Colorado North (ftUS)
LD34291429.las	6430	NAD83(2011) / Colorado North (ftUS)
LD34291432.las	6430	NAD83(2011) / Colorado North (ftUS)
LD34291435.las	6430	NAD83(2011) / Colorado North (ftUS)
LD34291438.las	6430	NAD83(2011) / Colorado North (ftUS)
LD34291441.las	6430	NAD83(2011) / Colorado North (ftUS)
LD34291444.las	6430	NAD83(2011) / Colorado North (ftUS)
LD34291447.las	6430	NAD83(2011) / Colorado North (ftUS)
LD34291450.las	6430	NAD83(2011) / Colorado North (ftUS)
LD34291453.las	6430	NAD83(2011) / Colorado North (ftUS)
LD34291456.las	6430	NAD83(2011) / Colorado North (ftUS)
LD34291459.las	6430	NAD83(2011) / Colorado North (ftUS)
LD34291462.las	6430	NAD83(2011) / Colorado North (ftUS)
LD34291465.las	6430	NAD83(2011) / Colorado North (ftUS)
LD34291468.las	6430	NAD83(2011) / Colorado North (ftUS)
LD34291471.las	6430	NAD83(2011) / Colorado North (ftUS)
LD34291474.las	6430	NAD83(2011) / Colorado North (ftUS)
LD34291477.las	6430	NAD83(2011) / Colorado North (ftUS)
LD34291480.las	6430	NAD83(2011) / Colorado North (ftUS)
LD34291483.las	6430	NAD83(2011) / Colorado North (ftUS)
LD34291486.las	6430	NAD83(2011) / Colorado North (ftUS)
LD34291489.las	6430	NAD83(2011) / Colorado North (ftUS)
LD34291492.las	6430	NAD83(2011) / Colorado North (ftUS)
LD34291495.las	6430	NAD83(2011) / Colorado North (ftUS)

DPH-5 Report on Coordinate Reference System (Tiled Data)

- continued

File	EPSG Code	Coordinate Reference System
LD34291498.las	6430	NAD83(2011) / Colorado North (ftUS)
LD34291501.las	6430	NAD83(2011) / Colorado North (ftUS)
LD34291504.las	6430	NAD83(2011) / Colorado North (ftUS)
LD34291507.las	6430	NAD83(2011) / Colorado North (ftUS)
LD34291510.las	6430	NAD83(2011) / Colorado North (ftUS)
LD34291513.las	6430	NAD83(2011) / Colorado North (ftUS)
LD34291516.las	6430	NAD83(2011) / Colorado North (ftUS)
LD34291519.las	6430	NAD83(2011) / Colorado North (ftUS)
LD34291522.las	6430	NAD83(2011) / Colorado North (ftUS)
LD34291525.las	6430	NAD83(2011) / Colorado North (ftUS)
LD34291528.las	6430	NAD83(2011) / Colorado North (ftUS)
LD34291531.las	6430	NAD83(2011) / Colorado North (ftUS)
LD34291534.las	6430	NAD83(2011) / Colorado North (ftUS)
LD34291537.las	6430	NAD83(2011) / Colorado North (ftUS)
LD34291540.las	6430	NAD83(2011) / Colorado North (ftUS)
LD34291543.las	6430	NAD83(2011) / Colorado North (ftUS)
LD34291546.las	6430	NAD83(2011) / Colorado North (ftUS)
LD34291549.las	6430	NAD83(2011) / Colorado North (ftUS)
LD34291552.las	6430	NAD83(2011) / Colorado North (ftUS)
LD34291555.las	6430	NAD83(2011) / Colorado North (ftUS)
LD34291558.las	6430	NAD83(2011) / Colorado North (ftUS)
LD34291561.las	6430	NAD83(2011) / Colorado North (ftUS)
LD34291564.las	6430	NAD83(2011) / Colorado North (ftUS)
LD34291567.las	6430	NAD83(2011) / Colorado North (ftUS)
LD34291570.las	6430	NAD83(2011) / Colorado North (ftUS)
LD34291573.las	6430	NAD83(2011) / Colorado North (ftUS)
LD34291576.las	6430	NAD83(2011) / Colorado North (ftUS)
LD34291579.las	6430	NAD83(2011) / Colorado North (ftUS)
LD34291582.las	6430	NAD83(2011) / Colorado North (ftUS)
LD34291585.las	6430	NAD83(2011) / Colorado North (ftUS)
LD34291588.las	6430	NAD83(2011) / Colorado North (ftUS)
LD34291591.las	6430	NAD83(2011) / Colorado North (ftUS)

DPH-5 Report on Coordinate Reference System (Tiled Data)

- continued

File	EPSG Code	Coordinate Reference System
LD34291594.las	6430	NAD83(2011) / Colorado North (ftUS)
LD34291597.las	6430	NAD83(2011) / Colorado North (ftUS)
LD34291600.las	6430	NAD83(2011) / Colorado North (ftUS)
LD34291603.las	6430	NAD83(2011) / Colorado North (ftUS)
LD34291606.las	6430	NAD83(2011) / Colorado North (ftUS)
LD34291609.las	6430	NAD83(2011) / Colorado North (ftUS)
LD34321396.las	6430	NAD83(2011) / Colorado North (ftUS)
LD34321399.las	6430	NAD83(2011) / Colorado North (ftUS)
LD34321402.las	6430	NAD83(2011) / Colorado North (ftUS)
LD34321405.las	6430	NAD83(2011) / Colorado North (ftUS)
LD34321408.las	6430	NAD83(2011) / Colorado North (ftUS)
LD34321411.las	6430	NAD83(2011) / Colorado North (ftUS)
LD34321414.las	6430	NAD83(2011) / Colorado North (ftUS)
LD34321417.las	6430	NAD83(2011) / Colorado North (ftUS)
LD34321420.las	6430	NAD83(2011) / Colorado North (ftUS)
LD34321423.las	6430	NAD83(2011) / Colorado North (ftUS)
LD34321426.las	6430	NAD83(2011) / Colorado North (ftUS)
LD34321429.las	6430	NAD83(2011) / Colorado North (ftUS)
LD34321432.las	6430	NAD83(2011) / Colorado North (ftUS)
LD34321435.las	6430	NAD83(2011) / Colorado North (ftUS)
LD34321438.las	6430	NAD83(2011) / Colorado North (ftUS)
LD34321441.las	6430	NAD83(2011) / Colorado North (ftUS)
LD34321444.las	6430	NAD83(2011) / Colorado North (ftUS)
LD34321447.las	6430	NAD83(2011) / Colorado North (ftUS)
LD34321450.las	6430	NAD83(2011) / Colorado North (ftUS)
LD34321453.las	6430	NAD83(2011) / Colorado North (ftUS)
LD34321456.las	6430	NAD83(2011) / Colorado North (ftUS)
LD34321459.las	6430	NAD83(2011) / Colorado North (ftUS)
LD34321462.las	6430	NAD83(2011) / Colorado North (ftUS)
LD34321465.las	6430	NAD83(2011) / Colorado North (ftUS)
LD34321468.las	6430	NAD83(2011) / Colorado North (ftUS)
LD34321471.las	6430	NAD83(2011) / Colorado North (ftUS)

DPH-5 Report on Coordinate Reference System (Tiled Data)

- continued

File	EPSG Code	Coordinate Reference System
LD34321474.las	6430	NAD83(2011) / Colorado North (ftUS)
LD34321477.las	6430	NAD83(2011) / Colorado North (ftUS)
LD34321480.las	6430	NAD83(2011) / Colorado North (ftUS)
LD34321483.las	6430	NAD83(2011) / Colorado North (ftUS)
LD34321486.las	6430	NAD83(2011) / Colorado North (ftUS)
LD34321489.las	6430	NAD83(2011) / Colorado North (ftUS)
LD34321492.las	6430	NAD83(2011) / Colorado North (ftUS)
LD34321495.las	6430	NAD83(2011) / Colorado North (ftUS)
LD34321498.las	6430	NAD83(2011) / Colorado North (ftUS)
LD34321501.las	6430	NAD83(2011) / Colorado North (ftUS)
LD34321504.las	6430	NAD83(2011) / Colorado North (ftUS)
LD34321507.las	6430	NAD83(2011) / Colorado North (ftUS)
LD34321510.las	6430	NAD83(2011) / Colorado North (ftUS)
LD34321513.las	6430	NAD83(2011) / Colorado North (ftUS)
LD34321516.las	6430	NAD83(2011) / Colorado North (ftUS)
LD34321519.las	6430	NAD83(2011) / Colorado North (ftUS)
LD34321522.las	6430	NAD83(2011) / Colorado North (ftUS)
LD34321525.las	6430	NAD83(2011) / Colorado North (ftUS)
LD34321528.las	6430	NAD83(2011) / Colorado North (ftUS)
LD34321531.las	6430	NAD83(2011) / Colorado North (ftUS)
LD34321534.las	6430	NAD83(2011) / Colorado North (ftUS)
LD34321537.las	6430	NAD83(2011) / Colorado North (ftUS)
LD34321540.las	6430	NAD83(2011) / Colorado North (ftUS)
LD34321543.las	6430	NAD83(2011) / Colorado North (ftUS)
LD34321546.las	6430	NAD83(2011) / Colorado North (ftUS)
LD34321549.las	6430	NAD83(2011) / Colorado North (ftUS)
LD34321552.las	6430	NAD83(2011) / Colorado North (ftUS)
LD34321555.las	6430	NAD83(2011) / Colorado North (ftUS)
LD34321558.las	6430	NAD83(2011) / Colorado North (ftUS)
LD34321561.las	6430	NAD83(2011) / Colorado North (ftUS)
LD34321564.las	6430	NAD83(2011) / Colorado North (ftUS)
LD34321567.las	6430	NAD83(2011) / Colorado North (ftUS)

DPH-5 Report on Coordinate Reference System (Tiled Data)

- continued

File	EPSG Code	Coordinate Reference System
LD34321570.las	6430	NAD83(2011) / Colorado North (ftUS)
LD34321573.las	6430	NAD83(2011) / Colorado North (ftUS)
LD34321576.las	6430	NAD83(2011) / Colorado North (ftUS)
LD34321579.las	6430	NAD83(2011) / Colorado North (ftUS)
LD34321582.las	6430	NAD83(2011) / Colorado North (ftUS)
LD34321585.las	6430	NAD83(2011) / Colorado North (ftUS)
LD34321588.las	6430	NAD83(2011) / Colorado North (ftUS)
LD34321591.las	6430	NAD83(2011) / Colorado North (ftUS)
LD34321594.las	6430	NAD83(2011) / Colorado North (ftUS)
LD34321597.las	6430	NAD83(2011) / Colorado North (ftUS)
LD34321600.las	6430	NAD83(2011) / Colorado North (ftUS)
LD34321603.las	6430	NAD83(2011) / Colorado North (ftUS)
LD34321606.las	6430	NAD83(2011) / Colorado North (ftUS)
LD34321609.las	6430	NAD83(2011) / Colorado North (ftUS)
LD34351396.las	6430	NAD83(2011) / Colorado North (ftUS)
LD34351399.las	6430	NAD83(2011) / Colorado North (ftUS)
LD34351402.las	6430	NAD83(2011) / Colorado North (ftUS)
LD34351405.las	6430	NAD83(2011) / Colorado North (ftUS)
LD34351408.las	6430	NAD83(2011) / Colorado North (ftUS)
LD34351411.las	6430	NAD83(2011) / Colorado North (ftUS)
LD34351414.las	6430	NAD83(2011) / Colorado North (ftUS)
LD34351417.las	6430	NAD83(2011) / Colorado North (ftUS)
LD34351420.las	6430	NAD83(2011) / Colorado North (ftUS)
LD34351423.las	6430	NAD83(2011) / Colorado North (ftUS)
LD34351426.las	6430	NAD83(2011) / Colorado North (ftUS)
LD34351429.las	6430	NAD83(2011) / Colorado North (ftUS)
LD34351432.las	6430	NAD83(2011) / Colorado North (ftUS)
LD34351435.las	6430	NAD83(2011) / Colorado North (ftUS)
LD34351438.las	6430	NAD83(2011) / Colorado North (ftUS)
LD34351441.las	6430	NAD83(2011) / Colorado North (ftUS)
LD34351444.las	6430	NAD83(2011) / Colorado North (ftUS)
LD34351447.las	6430	NAD83(2011) / Colorado North (ftUS)

DPH-5 Report on Coordinate Reference System (Tiled Data)

- continued

File	EPSG Code	Coordinate Reference System
LD34351450.las	6430	NAD83(2011) / Colorado North (ftUS)
LD34351453.las	6430	NAD83(2011) / Colorado North (ftUS)
LD34351456.las	6430	NAD83(2011) / Colorado North (ftUS)
LD34351459.las	6430	NAD83(2011) / Colorado North (ftUS)
LD34351462.las	6430	NAD83(2011) / Colorado North (ftUS)
LD34351465.las	6430	NAD83(2011) / Colorado North (ftUS)
LD34351468.las	6430	NAD83(2011) / Colorado North (ftUS)
LD34351471.las	6430	NAD83(2011) / Colorado North (ftUS)
LD34351474.las	6430	NAD83(2011) / Colorado North (ftUS)
LD34351477.las	6430	NAD83(2011) / Colorado North (ftUS)
LD34351480.las	6430	NAD83(2011) / Colorado North (ftUS)
LD34351483.las	6430	NAD83(2011) / Colorado North (ftUS)
LD34351486.las	6430	NAD83(2011) / Colorado North (ftUS)
LD34351489.las	6430	NAD83(2011) / Colorado North (ftUS)
LD34351492.las	6430	NAD83(2011) / Colorado North (ftUS)
LD34351495.las	6430	NAD83(2011) / Colorado North (ftUS)
LD34351498.las	6430	NAD83(2011) / Colorado North (ftUS)
LD34351501.las	6430	NAD83(2011) / Colorado North (ftUS)
LD34351504.las	6430	NAD83(2011) / Colorado North (ftUS)
LD34351507.las	6430	NAD83(2011) / Colorado North (ftUS)
LD34351510.las	6430	NAD83(2011) / Colorado North (ftUS)
LD34351513.las	6430	NAD83(2011) / Colorado North (ftUS)
LD34351516.las	6430	NAD83(2011) / Colorado North (ftUS)
LD34351519.las	6430	NAD83(2011) / Colorado North (ftUS)
LD34351522.las	6430	NAD83(2011) / Colorado North (ftUS)
LD34351525.las	6430	NAD83(2011) / Colorado North (ftUS)
LD34351528.las	6430	NAD83(2011) / Colorado North (ftUS)
LD34351531.las	6430	NAD83(2011) / Colorado North (ftUS)
LD34351534.las	6430	NAD83(2011) / Colorado North (ftUS)
LD34351537.las	6430	NAD83(2011) / Colorado North (ftUS)
LD34351540.las	6430	NAD83(2011) / Colorado North (ftUS)
LD34351543.las	6430	NAD83(2011) / Colorado North (ftUS)

DPH-5 Report on Coordinate Reference System (Tiled Data)

- continued

File	EPSG Code	Coordinate Reference System
LD34351546.las	6430	NAD83(2011) / Colorado North (ftUS)
LD34351549.las	6430	NAD83(2011) / Colorado North (ftUS)
LD34351552.las	6430	NAD83(2011) / Colorado North (ftUS)
LD34351555.las	6430	NAD83(2011) / Colorado North (ftUS)
LD34351558.las	6430	NAD83(2011) / Colorado North (ftUS)
LD34351561.las	6430	NAD83(2011) / Colorado North (ftUS)
LD34351564.las	6430	NAD83(2011) / Colorado North (ftUS)
LD34351567.las	6430	NAD83(2011) / Colorado North (ftUS)
LD34351570.las	6430	NAD83(2011) / Colorado North (ftUS)
LD34351573.las	6430	NAD83(2011) / Colorado North (ftUS)
LD34351576.las	6430	NAD83(2011) / Colorado North (ftUS)
LD34351579.las	6430	NAD83(2011) / Colorado North (ftUS)
LD34351582.las	6430	NAD83(2011) / Colorado North (ftUS)
LD34351585.las	6430	NAD83(2011) / Colorado North (ftUS)
LD34351588.las	6430	NAD83(2011) / Colorado North (ftUS)
LD34351591.las	6430	NAD83(2011) / Colorado North (ftUS)
LD34351594.las	6430	NAD83(2011) / Colorado North (ftUS)
LD34351597.las	6430	NAD83(2011) / Colorado North (ftUS)
LD34351600.las	6430	NAD83(2011) / Colorado North (ftUS)
LD34351603.las	6430	NAD83(2011) / Colorado North (ftUS)
LD34351606.las	6430	NAD83(2011) / Colorado North (ftUS)
LD34351609.las	6430	NAD83(2011) / Colorado North (ftUS)
LD34381396.las	6430	NAD83(2011) / Colorado North (ftUS)
LD34381399.las	6430	NAD83(2011) / Colorado North (ftUS)
LD34381402.las	6430	NAD83(2011) / Colorado North (ftUS)
LD34381405.las	6430	NAD83(2011) / Colorado North (ftUS)
LD34381408.las	6430	NAD83(2011) / Colorado North (ftUS)
LD34381411.las	6430	NAD83(2011) / Colorado North (ftUS)
LD34381414.las	6430	NAD83(2011) / Colorado North (ftUS)
LD34381417.las	6430	NAD83(2011) / Colorado North (ftUS)
LD34381420.las	6430	NAD83(2011) / Colorado North (ftUS)
LD34381423.las	6430	NAD83(2011) / Colorado North (ftUS)

DPH-5 Report on Coordinate Reference System (Tiled Data)

- continued

File	EPSG Code	Coordinate Reference System
LD34381426.las	6430	NAD83(2011) / Colorado North (ftUS)
LD34381429.las	6430	NAD83(2011) / Colorado North (ftUS)
LD34381432.las	6430	NAD83(2011) / Colorado North (ftUS)
LD34381435.las	6430	NAD83(2011) / Colorado North (ftUS)
LD34381438.las	6430	NAD83(2011) / Colorado North (ftUS)
LD34381441.las	6430	NAD83(2011) / Colorado North (ftUS)
LD34381444.las	6430	NAD83(2011) / Colorado North (ftUS)
LD34381447.las	6430	NAD83(2011) / Colorado North (ftUS)
LD34381450.las	6430	NAD83(2011) / Colorado North (ftUS)
LD34381453.las	6430	NAD83(2011) / Colorado North (ftUS)
LD34381456.las	6430	NAD83(2011) / Colorado North (ftUS)
LD34381459.las	6430	NAD83(2011) / Colorado North (ftUS)
LD34381462.las	6430	NAD83(2011) / Colorado North (ftUS)
LD34381465.las	6430	NAD83(2011) / Colorado North (ftUS)
LD34381468.las	6430	NAD83(2011) / Colorado North (ftUS)
LD34381471.las	6430	NAD83(2011) / Colorado North (ftUS)
LD34381474.las	6430	NAD83(2011) / Colorado North (ftUS)
LD34381477.las	6430	NAD83(2011) / Colorado North (ftUS)
LD34381480.las	6430	NAD83(2011) / Colorado North (ftUS)
LD34381483.las	6430	NAD83(2011) / Colorado North (ftUS)
LD34381486.las	6430	NAD83(2011) / Colorado North (ftUS)
LD34381489.las	6430	NAD83(2011) / Colorado North (ftUS)
LD34381492.las	6430	NAD83(2011) / Colorado North (ftUS)
LD34381495.las	6430	NAD83(2011) / Colorado North (ftUS)
LD34381498.las	6430	NAD83(2011) / Colorado North (ftUS)
LD34381501.las	6430	NAD83(2011) / Colorado North (ftUS)
LD34381504.las	6430	NAD83(2011) / Colorado North (ftUS)
LD34381507.las	6430	NAD83(2011) / Colorado North (ftUS)
LD34381510.las	6430	NAD83(2011) / Colorado North (ftUS)
LD34381513.las	6430	NAD83(2011) / Colorado North (ftUS)
LD34381516.las	6430	NAD83(2011) / Colorado North (ftUS)
LD34381519.las	6430	NAD83(2011) / Colorado North (ftUS)

DPH-5 Report on Coordinate Reference System (Tiled Data)

- continued

File	EPSG Code	Coordinate Reference System
LD34381522.las	6430	NAD83(2011) / Colorado North (ftUS)
LD34381525.las	6430	NAD83(2011) / Colorado North (ftUS)
LD34381528.las	6430	NAD83(2011) / Colorado North (ftUS)
LD34381531.las	6430	NAD83(2011) / Colorado North (ftUS)
LD34381534.las	6430	NAD83(2011) / Colorado North (ftUS)
LD34381537.las	6430	NAD83(2011) / Colorado North (ftUS)
LD34381540.las	6430	NAD83(2011) / Colorado North (ftUS)
LD34381543.las	6430	NAD83(2011) / Colorado North (ftUS)
LD34381546.las	6430	NAD83(2011) / Colorado North (ftUS)
LD34381549.las	6430	NAD83(2011) / Colorado North (ftUS)
LD34381552.las	6430	NAD83(2011) / Colorado North (ftUS)
LD34381555.las	6430	NAD83(2011) / Colorado North (ftUS)
LD34381558.las	6430	NAD83(2011) / Colorado North (ftUS)
LD34381561.las	6430	NAD83(2011) / Colorado North (ftUS)
LD34381564.las	6430	NAD83(2011) / Colorado North (ftUS)
LD34381567.las	6430	NAD83(2011) / Colorado North (ftUS)
LD34381570.las	6430	NAD83(2011) / Colorado North (ftUS)
LD34381573.las	6430	NAD83(2011) / Colorado North (ftUS)
LD34381576.las	6430	NAD83(2011) / Colorado North (ftUS)
LD34381579.las	6430	NAD83(2011) / Colorado North (ftUS)
LD34381582.las	6430	NAD83(2011) / Colorado North (ftUS)
LD34381585.las	6430	NAD83(2011) / Colorado North (ftUS)
LD34381588.las	6430	NAD83(2011) / Colorado North (ftUS)
LD34381591.las	6430	NAD83(2011) / Colorado North (ftUS)
LD34381594.las	6430	NAD83(2011) / Colorado North (ftUS)
LD34381597.las	6430	NAD83(2011) / Colorado North (ftUS)
LD34381600.las	6430	NAD83(2011) / Colorado North (ftUS)
LD34381603.las	6430	NAD83(2011) / Colorado North (ftUS)
LD34381606.las	6430	NAD83(2011) / Colorado North (ftUS)
LD34381609.las	6430	NAD83(2011) / Colorado North (ftUS)
LD34411396.las	6430	NAD83(2011) / Colorado North (ftUS)
LD34411399.las	6430	NAD83(2011) / Colorado North (ftUS)

DPH-5 Report on Coordinate Reference System (Tiled Data)

- continued

File	EPSG Code	Coordinate Reference System
LD34411402.las	6430	NAD83(2011) / Colorado North (ftUS)
LD34411405.las	6430	NAD83(2011) / Colorado North (ftUS)
LD34411408.las	6430	NAD83(2011) / Colorado North (ftUS)
LD34411411.las	6430	NAD83(2011) / Colorado North (ftUS)
LD34411414.las	6430	NAD83(2011) / Colorado North (ftUS)
LD34411417.las	6430	NAD83(2011) / Colorado North (ftUS)
LD34411420.las	6430	NAD83(2011) / Colorado North (ftUS)
LD34411423.las	6430	NAD83(2011) / Colorado North (ftUS)
LD34411426.las	6430	NAD83(2011) / Colorado North (ftUS)
LD34411429.las	6430	NAD83(2011) / Colorado North (ftUS)
LD34411432.las	6430	NAD83(2011) / Colorado North (ftUS)
LD34411435.las	6430	NAD83(2011) / Colorado North (ftUS)
LD34411438.las	6430	NAD83(2011) / Colorado North (ftUS)
LD34411441.las	6430	NAD83(2011) / Colorado North (ftUS)
LD34411444.las	6430	NAD83(2011) / Colorado North (ftUS)
LD34411447.las	6430	NAD83(2011) / Colorado North (ftUS)
LD34411450.las	6430	NAD83(2011) / Colorado North (ftUS)
LD34411453.las	6430	NAD83(2011) / Colorado North (ftUS)
LD34411456.las	6430	NAD83(2011) / Colorado North (ftUS)
LD34411459.las	6430	NAD83(2011) / Colorado North (ftUS)
LD34411462.las	6430	NAD83(2011) / Colorado North (ftUS)
LD34411465.las	6430	NAD83(2011) / Colorado North (ftUS)
LD34411468.las	6430	NAD83(2011) / Colorado North (ftUS)
LD34411471.las	6430	NAD83(2011) / Colorado North (ftUS)
LD34411474.las	6430	NAD83(2011) / Colorado North (ftUS)
LD34411477.las	6430	NAD83(2011) / Colorado North (ftUS)
LD34411480.las	6430	NAD83(2011) / Colorado North (ftUS)
LD34411483.las	6430	NAD83(2011) / Colorado North (ftUS)
LD34411486.las	6430	NAD83(2011) / Colorado North (ftUS)
LD34411489.las	6430	NAD83(2011) / Colorado North (ftUS)
LD34411492.las	6430	NAD83(2011) / Colorado North (ftUS)
LD34411495.las	6430	NAD83(2011) / Colorado North (ftUS)

DPH-5 Report on Coordinate Reference System (Tiled Data)

- continued

File	EPSG Code	Coordinate Reference System
LD34411498.las	6430	NAD83(2011) / Colorado North (ftUS)
LD34411501.las	6430	NAD83(2011) / Colorado North (ftUS)
LD34411504.las	6430	NAD83(2011) / Colorado North (ftUS)
LD34411507.las	6430	NAD83(2011) / Colorado North (ftUS)
LD34411510.las	6430	NAD83(2011) / Colorado North (ftUS)
LD34411513.las	6430	NAD83(2011) / Colorado North (ftUS)
LD34411516.las	6430	NAD83(2011) / Colorado North (ftUS)
LD34411519.las	6430	NAD83(2011) / Colorado North (ftUS)
LD34411522.las	6430	NAD83(2011) / Colorado North (ftUS)
LD34411525.las	6430	NAD83(2011) / Colorado North (ftUS)
LD34411528.las	6430	NAD83(2011) / Colorado North (ftUS)
LD34411531.las	6430	NAD83(2011) / Colorado North (ftUS)
LD34411534.las	6430	NAD83(2011) / Colorado North (ftUS)
LD34411537.las	6430	NAD83(2011) / Colorado North (ftUS)
LD34411540.las	6430	NAD83(2011) / Colorado North (ftUS)
LD34411543.las	6430	NAD83(2011) / Colorado North (ftUS)
LD34411546.las	6430	NAD83(2011) / Colorado North (ftUS)
LD34411549.las	6430	NAD83(2011) / Colorado North (ftUS)
LD34411552.las	6430	NAD83(2011) / Colorado North (ftUS)
LD34411555.las	6430	NAD83(2011) / Colorado North (ftUS)
LD34411558.las	6430	NAD83(2011) / Colorado North (ftUS)
LD34411561.las	6430	NAD83(2011) / Colorado North (ftUS)
LD34411564.las	6430	NAD83(2011) / Colorado North (ftUS)
LD34411567.las	6430	NAD83(2011) / Colorado North (ftUS)
LD34411570.las	6430	NAD83(2011) / Colorado North (ftUS)
LD34411573.las	6430	NAD83(2011) / Colorado North (ftUS)
LD34411576.las	6430	NAD83(2011) / Colorado North (ftUS)
LD34411579.las	6430	NAD83(2011) / Colorado North (ftUS)
LD34411582.las	6430	NAD83(2011) / Colorado North (ftUS)
LD34411585.las	6430	NAD83(2011) / Colorado North (ftUS)
LD34411588.las	6430	NAD83(2011) / Colorado North (ftUS)
LD34411591.las	6430	NAD83(2011) / Colorado North (ftUS)

DPH-5 Report on Coordinate Reference System (Tiled Data)

- continued

File	EPSG Code	Coordinate Reference System
LD34411594.las	6430	NAD83(2011) / Colorado North (ftUS)
LD34411597.las	6430	NAD83(2011) / Colorado North (ftUS)
LD34411600.las	6430	NAD83(2011) / Colorado North (ftUS)
LD34411603.las	6430	NAD83(2011) / Colorado North (ftUS)
LD34411606.las	6430	NAD83(2011) / Colorado North (ftUS)
LD34411609.las	6430	NAD83(2011) / Colorado North (ftUS)
LD34411396.las	6430	NAD83(2011) / Colorado North (ftUS)
LD34411399.las	6430	NAD83(2011) / Colorado North (ftUS)
LD34411402.las	6430	NAD83(2011) / Colorado North (ftUS)
LD34411405.las	6430	NAD83(2011) / Colorado North (ftUS)
LD34411408.las	6430	NAD83(2011) / Colorado North (ftUS)
LD34411411.las	6430	NAD83(2011) / Colorado North (ftUS)
LD34411414.las	6430	NAD83(2011) / Colorado North (ftUS)
LD34411417.las	6430	NAD83(2011) / Colorado North (ftUS)
LD34411420.las	6430	NAD83(2011) / Colorado North (ftUS)
LD34411423.las	6430	NAD83(2011) / Colorado North (ftUS)
LD34411426.las	6430	NAD83(2011) / Colorado North (ftUS)
LD34411429.las	6430	NAD83(2011) / Colorado North (ftUS)
LD34411432.las	6430	NAD83(2011) / Colorado North (ftUS)
LD34411435.las	6430	NAD83(2011) / Colorado North (ftUS)
LD34411438.las	6430	NAD83(2011) / Colorado North (ftUS)
LD34411441.las	6430	NAD83(2011) / Colorado North (ftUS)
LD34411444.las	6430	NAD83(2011) / Colorado North (ftUS)
LD34411447.las	6430	NAD83(2011) / Colorado North (ftUS)
LD34411450.las	6430	NAD83(2011) / Colorado North (ftUS)
LD34411453.las	6430	NAD83(2011) / Colorado North (ftUS)
LD34411456.las	6430	NAD83(2011) / Colorado North (ftUS)
LD34411459.las	6430	NAD83(2011) / Colorado North (ftUS)
LD34411462.las	6430	NAD83(2011) / Colorado North (ftUS)
LD34411465.las	6430	NAD83(2011) / Colorado North (ftUS)
LD34411468.las	6430	NAD83(2011) / Colorado North (ftUS)
LD34411471.las	6430	NAD83(2011) / Colorado North (ftUS)

DPH-5 Report on Coordinate Reference System (Tiled Data)

- continued

File	EPSG Code	Coordinate Reference System
LD34441474.las	6430	NAD83(2011) / Colorado North (ftUS)
LD34441477.las	6430	NAD83(2011) / Colorado North (ftUS)
LD34441480.las	6430	NAD83(2011) / Colorado North (ftUS)
LD34441483.las	6430	NAD83(2011) / Colorado North (ftUS)
LD34441486.las	6430	NAD83(2011) / Colorado North (ftUS)
LD34441489.las	6430	NAD83(2011) / Colorado North (ftUS)
LD34441492.las	6430	NAD83(2011) / Colorado North (ftUS)
LD34441495.las	6430	NAD83(2011) / Colorado North (ftUS)
LD34441498.las	6430	NAD83(2011) / Colorado North (ftUS)
LD34441501.las	6430	NAD83(2011) / Colorado North (ftUS)
LD34441504.las	6430	NAD83(2011) / Colorado North (ftUS)
LD34441507.las	6430	NAD83(2011) / Colorado North (ftUS)
LD34441510.las	6430	NAD83(2011) / Colorado North (ftUS)
LD34441513.las	6430	NAD83(2011) / Colorado North (ftUS)
LD34441516.las	6430	NAD83(2011) / Colorado North (ftUS)
LD34441519.las	6430	NAD83(2011) / Colorado North (ftUS)
LD34441522.las	6430	NAD83(2011) / Colorado North (ftUS)
LD34441525.las	6430	NAD83(2011) / Colorado North (ftUS)
LD34441528.las	6430	NAD83(2011) / Colorado North (ftUS)
LD34441531.las	6430	NAD83(2011) / Colorado North (ftUS)
LD34441534.las	6430	NAD83(2011) / Colorado North (ftUS)
LD34441537.las	6430	NAD83(2011) / Colorado North (ftUS)
LD34441540.las	6430	NAD83(2011) / Colorado North (ftUS)
LD34441543.las	6430	NAD83(2011) / Colorado North (ftUS)
LD34441546.las	6430	NAD83(2011) / Colorado North (ftUS)
LD34441549.las	6430	NAD83(2011) / Colorado North (ftUS)
LD34441552.las	6430	NAD83(2011) / Colorado North (ftUS)
LD34441555.las	6430	NAD83(2011) / Colorado North (ftUS)
LD34441558.las	6430	NAD83(2011) / Colorado North (ftUS)
LD34441561.las	6430	NAD83(2011) / Colorado North (ftUS)
LD34441564.las	6430	NAD83(2011) / Colorado North (ftUS)
LD34441567.las	6430	NAD83(2011) / Colorado North (ftUS)

DPH-5 Report on Coordinate Reference System (Tiled Data)

- continued

File	EPSG Code	Coordinate Reference System
LD34441570.las	6430	NAD83(2011) / Colorado North (ftUS)
LD34441573.las	6430	NAD83(2011) / Colorado North (ftUS)
LD34441576.las	6430	NAD83(2011) / Colorado North (ftUS)
LD34441579.las	6430	NAD83(2011) / Colorado North (ftUS)
LD34441582.las	6430	NAD83(2011) / Colorado North (ftUS)
LD34441585.las	6430	NAD83(2011) / Colorado North (ftUS)
LD34441588.las	6430	NAD83(2011) / Colorado North (ftUS)
LD34441591.las	6430	NAD83(2011) / Colorado North (ftUS)
LD34441594.las	6430	NAD83(2011) / Colorado North (ftUS)
LD34441597.las	6430	NAD83(2011) / Colorado North (ftUS)
LD34441600.las	6430	NAD83(2011) / Colorado North (ftUS)
LD34441603.las	6430	NAD83(2011) / Colorado North (ftUS)
LD34441606.las	6430	NAD83(2011) / Colorado North (ftUS)
LD34441609.las	6430	NAD83(2011) / Colorado North (ftUS)
LD34471396.las	6430	NAD83(2011) / Colorado North (ftUS)
LD34471399.las	6430	NAD83(2011) / Colorado North (ftUS)
LD34471402.las	6430	NAD83(2011) / Colorado North (ftUS)
LD34471405.las	6430	NAD83(2011) / Colorado North (ftUS)
LD34471408.las	6430	NAD83(2011) / Colorado North (ftUS)
LD34471411.las	6430	NAD83(2011) / Colorado North (ftUS)
LD34471414.las	6430	NAD83(2011) / Colorado North (ftUS)
LD34471417.las	6430	NAD83(2011) / Colorado North (ftUS)
LD34471420.las	6430	NAD83(2011) / Colorado North (ftUS)
LD34471423.las	6430	NAD83(2011) / Colorado North (ftUS)
LD34471426.las	6430	NAD83(2011) / Colorado North (ftUS)
LD34471429.las	6430	NAD83(2011) / Colorado North (ftUS)
LD34471432.las	6430	NAD83(2011) / Colorado North (ftUS)
LD34471435.las	6430	NAD83(2011) / Colorado North (ftUS)
LD34471438.las	6430	NAD83(2011) / Colorado North (ftUS)
LD34471441.las	6430	NAD83(2011) / Colorado North (ftUS)
LD34471444.las	6430	NAD83(2011) / Colorado North (ftUS)
LD34471447.las	6430	NAD83(2011) / Colorado North (ftUS)

DPH-5 Report on Coordinate Reference System (Tiled Data)

- continued

File	EPSG Code	Coordinate Reference System
LD34471450.las	6430	NAD83(2011) / Colorado North (ftUS)
LD34471453.las	6430	NAD83(2011) / Colorado North (ftUS)
LD34471456.las	6430	NAD83(2011) / Colorado North (ftUS)
LD34471459.las	6430	NAD83(2011) / Colorado North (ftUS)
LD34471462.las	6430	NAD83(2011) / Colorado North (ftUS)
LD34471465.las	6430	NAD83(2011) / Colorado North (ftUS)
LD34471468.las	6430	NAD83(2011) / Colorado North (ftUS)
LD34471471.las	6430	NAD83(2011) / Colorado North (ftUS)
LD34471474.las	6430	NAD83(2011) / Colorado North (ftUS)
LD34471477.las	6430	NAD83(2011) / Colorado North (ftUS)
LD34471480.las	6430	NAD83(2011) / Colorado North (ftUS)
LD34471483.las	6430	NAD83(2011) / Colorado North (ftUS)
LD34471486.las	6430	NAD83(2011) / Colorado North (ftUS)
LD34471489.las	6430	NAD83(2011) / Colorado North (ftUS)
LD34471492.las	6430	NAD83(2011) / Colorado North (ftUS)
LD34471495.las	6430	NAD83(2011) / Colorado North (ftUS)
LD34471498.las	6430	NAD83(2011) / Colorado North (ftUS)
LD34471501.las	6430	NAD83(2011) / Colorado North (ftUS)
LD34471504.las	6430	NAD83(2011) / Colorado North (ftUS)
LD34471507.las	6430	NAD83(2011) / Colorado North (ftUS)
LD34471510.las	6430	NAD83(2011) / Colorado North (ftUS)
LD34471513.las	6430	NAD83(2011) / Colorado North (ftUS)
LD34471516.las	6430	NAD83(2011) / Colorado North (ftUS)
LD34471519.las	6430	NAD83(2011) / Colorado North (ftUS)
LD34471522.las	6430	NAD83(2011) / Colorado North (ftUS)
LD34471525.las	6430	NAD83(2011) / Colorado North (ftUS)
LD34471528.las	6430	NAD83(2011) / Colorado North (ftUS)
LD34471531.las	6430	NAD83(2011) / Colorado North (ftUS)
LD34471534.las	6430	NAD83(2011) / Colorado North (ftUS)
LD34471537.las	6430	NAD83(2011) / Colorado North (ftUS)
LD34471540.las	6430	NAD83(2011) / Colorado North (ftUS)
LD34471543.las	6430	NAD83(2011) / Colorado North (ftUS)

DPH-5 Report on Coordinate Reference System (Tiled Data)

- continued

File	EPSG Code	Coordinate Reference System
LD34471546.las	6430	NAD83(2011) / Colorado North (ftUS)
LD34471549.las	6430	NAD83(2011) / Colorado North (ftUS)
LD34471552.las	6430	NAD83(2011) / Colorado North (ftUS)
LD34471555.las	6430	NAD83(2011) / Colorado North (ftUS)
LD34471558.las	6430	NAD83(2011) / Colorado North (ftUS)
LD34471561.las	6430	NAD83(2011) / Colorado North (ftUS)
LD34471564.las	6430	NAD83(2011) / Colorado North (ftUS)
LD34471567.las	6430	NAD83(2011) / Colorado North (ftUS)
LD34471570.las	6430	NAD83(2011) / Colorado North (ftUS)
LD34471573.las	6430	NAD83(2011) / Colorado North (ftUS)
LD34471576.las	6430	NAD83(2011) / Colorado North (ftUS)
LD34471579.las	6430	NAD83(2011) / Colorado North (ftUS)
LD34471582.las	6430	NAD83(2011) / Colorado North (ftUS)
LD34471585.las	6430	NAD83(2011) / Colorado North (ftUS)
LD34471588.las	6430	NAD83(2011) / Colorado North (ftUS)
LD34471591.las	6430	NAD83(2011) / Colorado North (ftUS)
LD34471594.las	6430	NAD83(2011) / Colorado North (ftUS)
LD34471597.las	6430	NAD83(2011) / Colorado North (ftUS)
LD34471600.las	6430	NAD83(2011) / Colorado North (ftUS)
LD34471603.las	6430	NAD83(2011) / Colorado North (ftUS)
LD34471606.las	6430	NAD83(2011) / Colorado North (ftUS)
LD34471609.las	6430	NAD83(2011) / Colorado North (ftUS)
LD34501396.las	6430	NAD83(2011) / Colorado North (ftUS)
LD34501399.las	6430	NAD83(2011) / Colorado North (ftUS)
LD34501402.las	6430	NAD83(2011) / Colorado North (ftUS)
LD34501405.las	6430	NAD83(2011) / Colorado North (ftUS)
LD34501408.las	6430	NAD83(2011) / Colorado North (ftUS)
LD34501411.las	6430	NAD83(2011) / Colorado North (ftUS)
LD34501414.las	6430	NAD83(2011) / Colorado North (ftUS)
LD34501417.las	6430	NAD83(2011) / Colorado North (ftUS)
LD34501420.las	6430	NAD83(2011) / Colorado North (ftUS)
LD34501423.las	6430	NAD83(2011) / Colorado North (ftUS)

DPH-5 Report on Coordinate Reference System (Tiled Data)

- continued

File	EPSG Code	Coordinate Reference System
LD34501426.las	6430	NAD83(2011) / Colorado North (ftUS)
LD34501429.las	6430	NAD83(2011) / Colorado North (ftUS)
LD34501432.las	6430	NAD83(2011) / Colorado North (ftUS)
LD34501435.las	6430	NAD83(2011) / Colorado North (ftUS)
LD34501438.las	6430	NAD83(2011) / Colorado North (ftUS)
LD34501441.las	6430	NAD83(2011) / Colorado North (ftUS)
LD34501444.las	6430	NAD83(2011) / Colorado North (ftUS)
LD34501447.las	6430	NAD83(2011) / Colorado North (ftUS)
LD34501450.las	6430	NAD83(2011) / Colorado North (ftUS)
LD34501453.las	6430	NAD83(2011) / Colorado North (ftUS)
LD34501456.las	6430	NAD83(2011) / Colorado North (ftUS)
LD34501459.las	6430	NAD83(2011) / Colorado North (ftUS)
LD34501462.las	6430	NAD83(2011) / Colorado North (ftUS)
LD34501465.las	6430	NAD83(2011) / Colorado North (ftUS)
LD34501468.las	6430	NAD83(2011) / Colorado North (ftUS)
LD34501471.las	6430	NAD83(2011) / Colorado North (ftUS)
LD34501474.las	6430	NAD83(2011) / Colorado North (ftUS)
LD34501477.las	6430	NAD83(2011) / Colorado North (ftUS)
LD34501480.las	6430	NAD83(2011) / Colorado North (ftUS)
LD34501483.las	6430	NAD83(2011) / Colorado North (ftUS)
LD34501486.las	6430	NAD83(2011) / Colorado North (ftUS)
LD34501489.las	6430	NAD83(2011) / Colorado North (ftUS)
LD34501492.las	6430	NAD83(2011) / Colorado North (ftUS)
LD34501495.las	6430	NAD83(2011) / Colorado North (ftUS)
LD34501498.las	6430	NAD83(2011) / Colorado North (ftUS)
LD34501501.las	6430	NAD83(2011) / Colorado North (ftUS)
LD34501504.las	6430	NAD83(2011) / Colorado North (ftUS)
LD34501507.las	6430	NAD83(2011) / Colorado North (ftUS)
LD34501510.las	6430	NAD83(2011) / Colorado North (ftUS)
LD34501513.las	6430	NAD83(2011) / Colorado North (ftUS)
LD34501516.las	6430	NAD83(2011) / Colorado North (ftUS)
LD34501519.las	6430	NAD83(2011) / Colorado North (ftUS)

DPH-5 Report on Coordinate Reference System (Tiled Data)

- continued

File	EPSG Code	Coordinate Reference System
LD34501522.las	6430	NAD83(2011) / Colorado North (ftUS)
LD34501525.las	6430	NAD83(2011) / Colorado North (ftUS)
LD34501528.las	6430	NAD83(2011) / Colorado North (ftUS)
LD34501531.las	6430	NAD83(2011) / Colorado North (ftUS)
LD34501534.las	6430	NAD83(2011) / Colorado North (ftUS)
LD34501537.las	6430	NAD83(2011) / Colorado North (ftUS)
LD34501540.las	6430	NAD83(2011) / Colorado North (ftUS)
LD34501543.las	6430	NAD83(2011) / Colorado North (ftUS)
LD34501546.las	6430	NAD83(2011) / Colorado North (ftUS)
LD34501549.las	6430	NAD83(2011) / Colorado North (ftUS)
LD34501552.las	6430	NAD83(2011) / Colorado North (ftUS)
LD34501555.las	6430	NAD83(2011) / Colorado North (ftUS)
LD34501558.las	6430	NAD83(2011) / Colorado North (ftUS)
LD34501561.las	6430	NAD83(2011) / Colorado North (ftUS)
LD34501564.las	6430	NAD83(2011) / Colorado North (ftUS)
LD34501567.las	6430	NAD83(2011) / Colorado North (ftUS)
LD34501570.las	6430	NAD83(2011) / Colorado North (ftUS)
LD34501573.las	6430	NAD83(2011) / Colorado North (ftUS)
LD34501576.las	6430	NAD83(2011) / Colorado North (ftUS)
LD34501579.las	6430	NAD83(2011) / Colorado North (ftUS)
LD34501582.las	6430	NAD83(2011) / Colorado North (ftUS)
LD34501585.las	6430	NAD83(2011) / Colorado North (ftUS)
LD34501588.las	6430	NAD83(2011) / Colorado North (ftUS)
LD34501591.las	6430	NAD83(2011) / Colorado North (ftUS)
LD34501594.las	6430	NAD83(2011) / Colorado North (ftUS)
LD34501597.las	6430	NAD83(2011) / Colorado North (ftUS)
LD34501600.las	6430	NAD83(2011) / Colorado North (ftUS)
LD34501603.las	6430	NAD83(2011) / Colorado North (ftUS)
LD34501606.las	6430	NAD83(2011) / Colorado North (ftUS)
LD34501609.las	6430	NAD83(2011) / Colorado North (ftUS)
LD34531396.las	6430	NAD83(2011) / Colorado North (ftUS)
LD34531399.las	6430	NAD83(2011) / Colorado North (ftUS)

DPH-5 Report on Coordinate Reference System (Tiled Data)

- continued

File	EPSG Code	Coordinate Reference System
LD34531402.las	6430	NAD83(2011) / Colorado North (ftUS)
LD34531405.las	6430	NAD83(2011) / Colorado North (ftUS)
LD34531408.las	6430	NAD83(2011) / Colorado North (ftUS)
LD34531411.las	6430	NAD83(2011) / Colorado North (ftUS)
LD34531414.las	6430	NAD83(2011) / Colorado North (ftUS)
LD34531417.las	6430	NAD83(2011) / Colorado North (ftUS)
LD34531420.las	6430	NAD83(2011) / Colorado North (ftUS)
LD34531423.las	6430	NAD83(2011) / Colorado North (ftUS)
LD34531426.las	6430	NAD83(2011) / Colorado North (ftUS)
LD34531429.las	6430	NAD83(2011) / Colorado North (ftUS)
LD34531432.las	6430	NAD83(2011) / Colorado North (ftUS)
LD34531435.las	6430	NAD83(2011) / Colorado North (ftUS)
LD34531438.las	6430	NAD83(2011) / Colorado North (ftUS)
LD34531441.las	6430	NAD83(2011) / Colorado North (ftUS)
LD34531444.las	6430	NAD83(2011) / Colorado North (ftUS)
LD34531447.las	6430	NAD83(2011) / Colorado North (ftUS)
LD34531450.las	6430	NAD83(2011) / Colorado North (ftUS)
LD34531453.las	6430	NAD83(2011) / Colorado North (ftUS)
LD34531456.las	6430	NAD83(2011) / Colorado North (ftUS)
LD34531459.las	6430	NAD83(2011) / Colorado North (ftUS)
LD34531462.las	6430	NAD83(2011) / Colorado North (ftUS)
LD34531465.las	6430	NAD83(2011) / Colorado North (ftUS)
LD34531468.las	6430	NAD83(2011) / Colorado North (ftUS)
LD34531471.las	6430	NAD83(2011) / Colorado North (ftUS)
LD34531474.las	6430	NAD83(2011) / Colorado North (ftUS)
LD34531477.las	6430	NAD83(2011) / Colorado North (ftUS)
LD34531480.las	6430	NAD83(2011) / Colorado North (ftUS)
LD34531483.las	6430	NAD83(2011) / Colorado North (ftUS)
LD34531486.las	6430	NAD83(2011) / Colorado North (ftUS)
LD34531489.las	6430	NAD83(2011) / Colorado North (ftUS)
LD34531492.las	6430	NAD83(2011) / Colorado North (ftUS)
LD34531495.las	6430	NAD83(2011) / Colorado North (ftUS)

DPH-5 Report on Coordinate Reference System (Tiled Data)

- continued

File	EPSG Code	Coordinate Reference System
LD34531498.las	6430	NAD83(2011) / Colorado North (ftUS)
LD34531501.las	6430	NAD83(2011) / Colorado North (ftUS)
LD34531504.las	6430	NAD83(2011) / Colorado North (ftUS)
LD34531507.las	6430	NAD83(2011) / Colorado North (ftUS)
LD34531510.las	6430	NAD83(2011) / Colorado North (ftUS)
LD34531513.las	6430	NAD83(2011) / Colorado North (ftUS)
LD34531516.las	6430	NAD83(2011) / Colorado North (ftUS)
LD34531519.las	6430	NAD83(2011) / Colorado North (ftUS)
LD34531522.las	6430	NAD83(2011) / Colorado North (ftUS)
LD34531525.las	6430	NAD83(2011) / Colorado North (ftUS)
LD34531528.las	6430	NAD83(2011) / Colorado North (ftUS)
LD34531531.las	6430	NAD83(2011) / Colorado North (ftUS)
LD34531534.las	6430	NAD83(2011) / Colorado North (ftUS)
LD34531537.las	6430	NAD83(2011) / Colorado North (ftUS)
LD34531540.las	6430	NAD83(2011) / Colorado North (ftUS)
LD34531543.las	6430	NAD83(2011) / Colorado North (ftUS)
LD34531546.las	6430	NAD83(2011) / Colorado North (ftUS)
LD34531549.las	6430	NAD83(2011) / Colorado North (ftUS)
LD34531552.las	6430	NAD83(2011) / Colorado North (ftUS)
LD34531555.las	6430	NAD83(2011) / Colorado North (ftUS)
LD34531558.las	6430	NAD83(2011) / Colorado North (ftUS)
LD34531561.las	6430	NAD83(2011) / Colorado North (ftUS)
LD34531564.las	6430	NAD83(2011) / Colorado North (ftUS)
LD34531567.las	6430	NAD83(2011) / Colorado North (ftUS)
LD34531570.las	6430	NAD83(2011) / Colorado North (ftUS)
LD34531573.las	6430	NAD83(2011) / Colorado North (ftUS)
LD34531576.las	6430	NAD83(2011) / Colorado North (ftUS)
LD34531579.las	6430	NAD83(2011) / Colorado North (ftUS)
LD34531582.las	6430	NAD83(2011) / Colorado North (ftUS)
LD34531585.las	6430	NAD83(2011) / Colorado North (ftUS)
LD34531588.las	6430	NAD83(2011) / Colorado North (ftUS)
LD34531591.las	6430	NAD83(2011) / Colorado North (ftUS)

DPH-5 Report on Coordinate Reference System (Tiled Data)

- continued

File	EPSG Code	Coordinate Reference System
LD34531594.las	6430	NAD83(2011) / Colorado North (ftUS)
LD34531597.las	6430	NAD83(2011) / Colorado North (ftUS)
LD34531600.las	6430	NAD83(2011) / Colorado North (ftUS)
LD34531603.las	6430	NAD83(2011) / Colorado North (ftUS)
LD34531606.las	6430	NAD83(2011) / Colorado North (ftUS)
LD34531609.las	6430	NAD83(2011) / Colorado North (ftUS)
LD34561396.las	6430	NAD83(2011) / Colorado North (ftUS)
LD34561399.las	6430	NAD83(2011) / Colorado North (ftUS)
LD34561402.las	6430	NAD83(2011) / Colorado North (ftUS)
LD34561405.las	6430	NAD83(2011) / Colorado North (ftUS)
LD34561408.las	6430	NAD83(2011) / Colorado North (ftUS)
LD34561411.las	6430	NAD83(2011) / Colorado North (ftUS)
LD34561414.las	6430	NAD83(2011) / Colorado North (ftUS)
LD34561417.las	6430	NAD83(2011) / Colorado North (ftUS)
LD34561420.las	6430	NAD83(2011) / Colorado North (ftUS)
LD34561423.las	6430	NAD83(2011) / Colorado North (ftUS)
LD34561426.las	6430	NAD83(2011) / Colorado North (ftUS)
LD34561429.las	6430	NAD83(2011) / Colorado North (ftUS)
LD34561432.las	6430	NAD83(2011) / Colorado North (ftUS)
LD34561435.las	6430	NAD83(2011) / Colorado North (ftUS)
LD34561438.las	6430	NAD83(2011) / Colorado North (ftUS)
LD34561441.las	6430	NAD83(2011) / Colorado North (ftUS)
LD34561444.las	6430	NAD83(2011) / Colorado North (ftUS)
LD34561447.las	6430	NAD83(2011) / Colorado North (ftUS)
LD34561450.las	6430	NAD83(2011) / Colorado North (ftUS)
LD34561453.las	6430	NAD83(2011) / Colorado North (ftUS)
LD34561456.las	6430	NAD83(2011) / Colorado North (ftUS)
LD34561459.las	6430	NAD83(2011) / Colorado North (ftUS)
LD34561462.las	6430	NAD83(2011) / Colorado North (ftUS)
LD34561465.las	6430	NAD83(2011) / Colorado North (ftUS)
LD34561468.las	6430	NAD83(2011) / Colorado North (ftUS)
LD34561471.las	6430	NAD83(2011) / Colorado North (ftUS)

DPH-5 Report on Coordinate Reference System (Tiled Data)

- continued

File	EPSG Code	Coordinate Reference System
LD34561474.las	6430	NAD83(2011) / Colorado North (ftUS)
LD34561477.las	6430	NAD83(2011) / Colorado North (ftUS)
LD34561480.las	6430	NAD83(2011) / Colorado North (ftUS)
LD34561483.las	6430	NAD83(2011) / Colorado North (ftUS)
LD34561486.las	6430	NAD83(2011) / Colorado North (ftUS)
LD34561489.las	6430	NAD83(2011) / Colorado North (ftUS)
LD34561492.las	6430	NAD83(2011) / Colorado North (ftUS)
LD34561495.las	6430	NAD83(2011) / Colorado North (ftUS)
LD34561498.las	6430	NAD83(2011) / Colorado North (ftUS)
LD34561501.las	6430	NAD83(2011) / Colorado North (ftUS)
LD34561504.las	6430	NAD83(2011) / Colorado North (ftUS)
LD34561507.las	6430	NAD83(2011) / Colorado North (ftUS)
LD34561510.las	6430	NAD83(2011) / Colorado North (ftUS)
LD34561513.las	6430	NAD83(2011) / Colorado North (ftUS)
LD34561516.las	6430	NAD83(2011) / Colorado North (ftUS)
LD34561519.las	6430	NAD83(2011) / Colorado North (ftUS)
LD34561522.las	6430	NAD83(2011) / Colorado North (ftUS)
LD34561525.las	6430	NAD83(2011) / Colorado North (ftUS)
LD34561528.las	6430	NAD83(2011) / Colorado North (ftUS)
LD34561531.las	6430	NAD83(2011) / Colorado North (ftUS)
LD34561534.las	6430	NAD83(2011) / Colorado North (ftUS)
LD34561537.las	6430	NAD83(2011) / Colorado North (ftUS)
LD34561540.las	6430	NAD83(2011) / Colorado North (ftUS)
LD34561543.las	6430	NAD83(2011) / Colorado North (ftUS)
LD34561546.las	6430	NAD83(2011) / Colorado North (ftUS)
LD34561549.las	6430	NAD83(2011) / Colorado North (ftUS)
LD34561552.las	6430	NAD83(2011) / Colorado North (ftUS)
LD34561555.las	6430	NAD83(2011) / Colorado North (ftUS)
LD34561558.las	6430	NAD83(2011) / Colorado North (ftUS)
LD34561561.las	6430	NAD83(2011) / Colorado North (ftUS)
LD34561564.las	6430	NAD83(2011) / Colorado North (ftUS)
LD34561567.las	6430	NAD83(2011) / Colorado North (ftUS)

DPH-5 Report on Coordinate Reference System (Tiled Data)

- continued

File	EPSG Code	Coordinate Reference System
LD34561570.las	6430	NAD83(2011) / Colorado North (ftUS)
LD34561573.las	6430	NAD83(2011) / Colorado North (ftUS)
LD34561576.las	6430	NAD83(2011) / Colorado North (ftUS)
LD34561579.las	6430	NAD83(2011) / Colorado North (ftUS)
LD34561582.las	6430	NAD83(2011) / Colorado North (ftUS)
LD34561585.las	6430	NAD83(2011) / Colorado North (ftUS)
LD34561588.las	6430	NAD83(2011) / Colorado North (ftUS)
LD34561591.las	6430	NAD83(2011) / Colorado North (ftUS)
LD34561594.las	6430	NAD83(2011) / Colorado North (ftUS)
LD34561597.las	6430	NAD83(2011) / Colorado North (ftUS)
LD34561600.las	6430	NAD83(2011) / Colorado North (ftUS)
LD34561603.las	6430	NAD83(2011) / Colorado North (ftUS)
LD34561606.las	6430	NAD83(2011) / Colorado North (ftUS)
LD34561609.las	6430	NAD83(2011) / Colorado North (ftUS)
LD34591396.las	6430	NAD83(2011) / Colorado North (ftUS)
LD34591399.las	6430	NAD83(2011) / Colorado North (ftUS)
LD34591402.las	6430	NAD83(2011) / Colorado North (ftUS)
LD34591405.las	6430	NAD83(2011) / Colorado North (ftUS)
LD34591408.las	6430	NAD83(2011) / Colorado North (ftUS)
LD34591411.las	6430	NAD83(2011) / Colorado North (ftUS)
LD34591414.las	6430	NAD83(2011) / Colorado North (ftUS)
LD34591417.las	6430	NAD83(2011) / Colorado North (ftUS)
LD34591420.las	6430	NAD83(2011) / Colorado North (ftUS)
LD34591423.las	6430	NAD83(2011) / Colorado North (ftUS)
LD34591426.las	6430	NAD83(2011) / Colorado North (ftUS)
LD34591429.las	6430	NAD83(2011) / Colorado North (ftUS)
LD34591432.las	6430	NAD83(2011) / Colorado North (ftUS)
LD34591435.las	6430	NAD83(2011) / Colorado North (ftUS)
LD34591438.las	6430	NAD83(2011) / Colorado North (ftUS)
LD34591441.las	6430	NAD83(2011) / Colorado North (ftUS)
LD34591444.las	6430	NAD83(2011) / Colorado North (ftUS)
LD34591447.las	6430	NAD83(2011) / Colorado North (ftUS)

DPH-5 Report on Coordinate Reference System (Tiled Data)

- continued

File	EPSG Code	Coordinate Reference System
LD34591450.las	6430	NAD83(2011) / Colorado North (ftUS)
LD34591453.las	6430	NAD83(2011) / Colorado North (ftUS)
LD34591456.las	6430	NAD83(2011) / Colorado North (ftUS)
LD34591459.las	6430	NAD83(2011) / Colorado North (ftUS)
LD34591462.las	6430	NAD83(2011) / Colorado North (ftUS)
LD34591465.las	6430	NAD83(2011) / Colorado North (ftUS)
LD34591468.las	6430	NAD83(2011) / Colorado North (ftUS)
LD34591471.las	6430	NAD83(2011) / Colorado North (ftUS)
LD34591474.las	6430	NAD83(2011) / Colorado North (ftUS)
LD34591477.las	6430	NAD83(2011) / Colorado North (ftUS)
LD34591480.las	6430	NAD83(2011) / Colorado North (ftUS)
LD34591483.las	6430	NAD83(2011) / Colorado North (ftUS)
LD34591486.las	6430	NAD83(2011) / Colorado North (ftUS)
LD34591489.las	6430	NAD83(2011) / Colorado North (ftUS)
LD34591492.las	6430	NAD83(2011) / Colorado North (ftUS)
LD34591495.las	6430	NAD83(2011) / Colorado North (ftUS)
LD34591498.las	6430	NAD83(2011) / Colorado North (ftUS)
LD34591501.las	6430	NAD83(2011) / Colorado North (ftUS)
LD34591504.las	6430	NAD83(2011) / Colorado North (ftUS)
LD34591507.las	6430	NAD83(2011) / Colorado North (ftUS)
LD34591510.las	6430	NAD83(2011) / Colorado North (ftUS)
LD34591513.las	6430	NAD83(2011) / Colorado North (ftUS)
LD34591516.las	6430	NAD83(2011) / Colorado North (ftUS)
LD34591519.las	6430	NAD83(2011) / Colorado North (ftUS)
LD34591522.las	6430	NAD83(2011) / Colorado North (ftUS)
LD34591525.las	6430	NAD83(2011) / Colorado North (ftUS)
LD34591528.las	6430	NAD83(2011) / Colorado North (ftUS)
LD34591531.las	6430	NAD83(2011) / Colorado North (ftUS)
LD34591534.las	6430	NAD83(2011) / Colorado North (ftUS)
LD34591537.las	6430	NAD83(2011) / Colorado North (ftUS)
LD34591540.las	6430	NAD83(2011) / Colorado North (ftUS)
LD34591543.las	6430	NAD83(2011) / Colorado North (ftUS)

DPH-5 Report on Coordinate Reference System (Tiled Data) - continued

File	EPSG Code	Coordinate Reference System
LD34591546.las	6430	NAD83(2011) / Colorado North (ftUS)
LD34591549.las	6430	NAD83(2011) / Colorado North (ftUS)
LD34591552.las	6430	NAD83(2011) / Colorado North (ftUS)
LD34591555.las	6430	NAD83(2011) / Colorado North (ftUS)
LD34591558.las	6430	NAD83(2011) / Colorado North (ftUS)
LD34591561.las	6430	NAD83(2011) / Colorado North (ftUS)
LD34591564.las	6430	NAD83(2011) / Colorado North (ftUS)
LD34591567.las	6430	NAD83(2011) / Colorado North (ftUS)
LD34591570.las	6430	NAD83(2011) / Colorado North (ftUS)
LD34591573.las	6430	NAD83(2011) / Colorado North (ftUS)
LD34591576.las	6430	NAD83(2011) / Colorado North (ftUS)
LD34591579.las	6430	NAD83(2011) / Colorado North (ftUS)
LD34591582.las	6430	NAD83(2011) / Colorado North (ftUS)
LD34591585.las	6430	NAD83(2011) / Colorado North (ftUS)
LD34591588.las	6430	NAD83(2011) / Colorado North (ftUS)
LD34591591.las	6430	NAD83(2011) / Colorado North (ftUS)
LD34591594.las	6430	NAD83(2011) / Colorado North (ftUS)
LD34591597.las	6430	NAD83(2011) / Colorado North (ftUS)
LD34591600.las	6430	NAD83(2011) / Colorado North (ftUS)
LD34591603.las	6430	NAD83(2011) / Colorado North (ftUS)
LD34591606.las	6430	NAD83(2011) / Colorado North (ftUS)
LD34591609.las	6430	NAD83(2011) / Colorado North (ftUS)
LD34621396.las	6430	NAD83(2011) / Colorado North (ftUS)
LD34621399.las	6430	NAD83(2011) / Colorado North (ftUS)
LD34621402.las	6430	NAD83(2011) / Colorado North (ftUS)
LD34621405.las	6430	NAD83(2011) / Colorado North (ftUS)
LD34621408.las	6430	NAD83(2011) / Colorado North (ftUS)
LD34621411.las	6430	NAD83(2011) / Colorado North (ftUS)
LD34621414.las	6430	NAD83(2011) / Colorado North (ftUS)
LD34621417.las	6430	NAD83(2011) / Colorado North (ftUS)
LD34621420.las	6430	NAD83(2011) / Colorado North (ftUS)
LD34621423.las	6430	NAD83(2011) / Colorado North (ftUS)

DPH-5 Report on Coordinate Reference System (Tiled Data)

- continued

File	EPSG Code	Coordinate Reference System
LD34621426.las	6430	NAD83(2011) / Colorado North (ftUS)
LD34621429.las	6430	NAD83(2011) / Colorado North (ftUS)
LD34621432.las	6430	NAD83(2011) / Colorado North (ftUS)
LD34621435.las	6430	NAD83(2011) / Colorado North (ftUS)
LD34621438.las	6430	NAD83(2011) / Colorado North (ftUS)
LD34621441.las	6430	NAD83(2011) / Colorado North (ftUS)
LD34621444.las	6430	NAD83(2011) / Colorado North (ftUS)
LD34621447.las	6430	NAD83(2011) / Colorado North (ftUS)
LD34621450.las	6430	NAD83(2011) / Colorado North (ftUS)
LD34621453.las	6430	NAD83(2011) / Colorado North (ftUS)
LD34621456.las	6430	NAD83(2011) / Colorado North (ftUS)
LD34621459.las	6430	NAD83(2011) / Colorado North (ftUS)
LD34621462.las	6430	NAD83(2011) / Colorado North (ftUS)
LD34621465.las	6430	NAD83(2011) / Colorado North (ftUS)
LD34621468.las	6430	NAD83(2011) / Colorado North (ftUS)
LD34621471.las	6430	NAD83(2011) / Colorado North (ftUS)
LD34621474.las	6430	NAD83(2011) / Colorado North (ftUS)
LD34621477.las	6430	NAD83(2011) / Colorado North (ftUS)
LD34621480.las	6430	NAD83(2011) / Colorado North (ftUS)
LD34621483.las	6430	NAD83(2011) / Colorado North (ftUS)
LD34621486.las	6430	NAD83(2011) / Colorado North (ftUS)
LD34621489.las	6430	NAD83(2011) / Colorado North (ftUS)
LD34621492.las	6430	NAD83(2011) / Colorado North (ftUS)
LD34621495.las	6430	NAD83(2011) / Colorado North (ftUS)
LD34621498.las	6430	NAD83(2011) / Colorado North (ftUS)
LD34621501.las	6430	NAD83(2011) / Colorado North (ftUS)
LD34621504.las	6430	NAD83(2011) / Colorado North (ftUS)
LD34621507.las	6430	NAD83(2011) / Colorado North (ftUS)
LD34621510.las	6430	NAD83(2011) / Colorado North (ftUS)
LD34621513.las	6430	NAD83(2011) / Colorado North (ftUS)
LD34621516.las	6430	NAD83(2011) / Colorado North (ftUS)
LD34621519.las	6430	NAD83(2011) / Colorado North (ftUS)

DPH-5 Report on Coordinate Reference System (Tiled Data)

- continued

File	EPSG Code	Coordinate Reference System
LD34621522.las	6430	NAD83(2011) / Colorado North (ftUS)
LD34621525.las	6430	NAD83(2011) / Colorado North (ftUS)
LD34621528.las	6430	NAD83(2011) / Colorado North (ftUS)
LD34621531.las	6430	NAD83(2011) / Colorado North (ftUS)
LD34621534.las	6430	NAD83(2011) / Colorado North (ftUS)
LD34621537.las	6430	NAD83(2011) / Colorado North (ftUS)
LD34621540.las	6430	NAD83(2011) / Colorado North (ftUS)
LD34621543.las	6430	NAD83(2011) / Colorado North (ftUS)
LD34621546.las	6430	NAD83(2011) / Colorado North (ftUS)
LD34621549.las	6430	NAD83(2011) / Colorado North (ftUS)
LD34621552.las	6430	NAD83(2011) / Colorado North (ftUS)
LD34621555.las	6430	NAD83(2011) / Colorado North (ftUS)
LD34621558.las	6430	NAD83(2011) / Colorado North (ftUS)
LD34621561.las	6430	NAD83(2011) / Colorado North (ftUS)
LD34621564.las	6430	NAD83(2011) / Colorado North (ftUS)
LD34621567.las	6430	NAD83(2011) / Colorado North (ftUS)
LD34621570.las	6430	NAD83(2011) / Colorado North (ftUS)
LD34621573.las	6430	NAD83(2011) / Colorado North (ftUS)
LD34621576.las	6430	NAD83(2011) / Colorado North (ftUS)
LD34621579.las	6430	NAD83(2011) / Colorado North (ftUS)
LD34621582.las	6430	NAD83(2011) / Colorado North (ftUS)
LD34621585.las	6430	NAD83(2011) / Colorado North (ftUS)
LD34621588.las	6430	NAD83(2011) / Colorado North (ftUS)
LD34621591.las	6430	NAD83(2011) / Colorado North (ftUS)
LD34621594.las	6430	NAD83(2011) / Colorado North (ftUS)
LD34621597.las	6430	NAD83(2011) / Colorado North (ftUS)
LD34621600.las	6430	NAD83(2011) / Colorado North (ftUS)
LD34621603.las	6430	NAD83(2011) / Colorado North (ftUS)
LD34621606.las	6430	NAD83(2011) / Colorado North (ftUS)
LD34621609.las	6430	NAD83(2011) / Colorado North (ftUS)
LD34651396.las	6430	NAD83(2011) / Colorado North (ftUS)
LD34651399.las	6430	NAD83(2011) / Colorado North (ftUS)

DPH-5 Report on Coordinate Reference System (Tiled Data)

- continued

File	EPSG Code	Coordinate Reference System
LD34651402.las	6430	NAD83(2011) / Colorado North (ftUS)
LD34651405.las	6430	NAD83(2011) / Colorado North (ftUS)
LD34651408.las	6430	NAD83(2011) / Colorado North (ftUS)
LD34651411.las	6430	NAD83(2011) / Colorado North (ftUS)
LD34651414.las	6430	NAD83(2011) / Colorado North (ftUS)
LD34651417.las	6430	NAD83(2011) / Colorado North (ftUS)
LD34651420.las	6430	NAD83(2011) / Colorado North (ftUS)
LD34651423.las	6430	NAD83(2011) / Colorado North (ftUS)
LD34651426.las	6430	NAD83(2011) / Colorado North (ftUS)
LD34651429.las	6430	NAD83(2011) / Colorado North (ftUS)
LD34651432.las	6430	NAD83(2011) / Colorado North (ftUS)
LD34651435.las	6430	NAD83(2011) / Colorado North (ftUS)
LD34651438.las	6430	NAD83(2011) / Colorado North (ftUS)
LD34651441.las	6430	NAD83(2011) / Colorado North (ftUS)
LD34651444.las	6430	NAD83(2011) / Colorado North (ftUS)
LD34651447.las	6430	NAD83(2011) / Colorado North (ftUS)
LD34651450.las	6430	NAD83(2011) / Colorado North (ftUS)
LD34651453.las	6430	NAD83(2011) / Colorado North (ftUS)
LD34651456.las	6430	NAD83(2011) / Colorado North (ftUS)
LD34651459.las	6430	NAD83(2011) / Colorado North (ftUS)
LD34651462.las	6430	NAD83(2011) / Colorado North (ftUS)
LD34651465.las	6430	NAD83(2011) / Colorado North (ftUS)
LD34651468.las	6430	NAD83(2011) / Colorado North (ftUS)
LD34651471.las	6430	NAD83(2011) / Colorado North (ftUS)
LD34651474.las	6430	NAD83(2011) / Colorado North (ftUS)
LD34651477.las	6430	NAD83(2011) / Colorado North (ftUS)
LD34651480.las	6430	NAD83(2011) / Colorado North (ftUS)
LD34651483.las	6430	NAD83(2011) / Colorado North (ftUS)
LD34651486.las	6430	NAD83(2011) / Colorado North (ftUS)
LD34651489.las	6430	NAD83(2011) / Colorado North (ftUS)
LD34651492.las	6430	NAD83(2011) / Colorado North (ftUS)
LD34651495.las	6430	NAD83(2011) / Colorado North (ftUS)

DPH-5 Report on Coordinate Reference System (Tiled Data)

- continued

File	EPSG Code	Coordinate Reference System
LD34651498.las	6430	NAD83(2011) / Colorado North (ftUS)
LD34651501.las	6430	NAD83(2011) / Colorado North (ftUS)
LD34651504.las	6430	NAD83(2011) / Colorado North (ftUS)
LD34651507.las	6430	NAD83(2011) / Colorado North (ftUS)
LD34651510.las	6430	NAD83(2011) / Colorado North (ftUS)
LD34651513.las	6430	NAD83(2011) / Colorado North (ftUS)
LD34651516.las	6430	NAD83(2011) / Colorado North (ftUS)
LD34651519.las	6430	NAD83(2011) / Colorado North (ftUS)
LD34651522.las	6430	NAD83(2011) / Colorado North (ftUS)
LD34651525.las	6430	NAD83(2011) / Colorado North (ftUS)
LD34651528.las	6430	NAD83(2011) / Colorado North (ftUS)
LD34651531.las	6430	NAD83(2011) / Colorado North (ftUS)
LD34651534.las	6430	NAD83(2011) / Colorado North (ftUS)
LD34651537.las	6430	NAD83(2011) / Colorado North (ftUS)
LD34651540.las	6430	NAD83(2011) / Colorado North (ftUS)
LD34651543.las	6430	NAD83(2011) / Colorado North (ftUS)
LD34651546.las	6430	NAD83(2011) / Colorado North (ftUS)
LD34651549.las	6430	NAD83(2011) / Colorado North (ftUS)
LD34651552.las	6430	NAD83(2011) / Colorado North (ftUS)
LD34651555.las	6430	NAD83(2011) / Colorado North (ftUS)
LD34651558.las	6430	NAD83(2011) / Colorado North (ftUS)
LD34651561.las	6430	NAD83(2011) / Colorado North (ftUS)
LD34651564.las	6430	NAD83(2011) / Colorado North (ftUS)
LD34651567.las	6430	NAD83(2011) / Colorado North (ftUS)
LD34651570.las	6430	NAD83(2011) / Colorado North (ftUS)
LD34651573.las	6430	NAD83(2011) / Colorado North (ftUS)
LD34651576.las	6430	NAD83(2011) / Colorado North (ftUS)
LD34651579.las	6430	NAD83(2011) / Colorado North (ftUS)
LD34651582.las	6430	NAD83(2011) / Colorado North (ftUS)
LD34651585.las	6430	NAD83(2011) / Colorado North (ftUS)
LD34651588.las	6430	NAD83(2011) / Colorado North (ftUS)
LD34651591.las	6430	NAD83(2011) / Colorado North (ftUS)

DPH-5 Report on Coordinate Reference System (Tiled Data)

- continued

File	EPSG Code	Coordinate Reference System
LD34651594.las	6430	NAD83(2011) / Colorado North (ftUS)
LD34651597.las	6430	NAD83(2011) / Colorado North (ftUS)
LD34651600.las	6430	NAD83(2011) / Colorado North (ftUS)
LD34651603.las	6430	NAD83(2011) / Colorado North (ftUS)
LD34651606.las	6430	NAD83(2011) / Colorado North (ftUS)
LD34651609.las	6430	NAD83(2011) / Colorado North (ftUS)
LD34681396.las	6430	NAD83(2011) / Colorado North (ftUS)
LD34681399.las	6430	NAD83(2011) / Colorado North (ftUS)
LD34681402.las	6430	NAD83(2011) / Colorado North (ftUS)
LD34681405.las	6430	NAD83(2011) / Colorado North (ftUS)
LD34681408.las	6430	NAD83(2011) / Colorado North (ftUS)
LD34681411.las	6430	NAD83(2011) / Colorado North (ftUS)
LD34681414.las	6430	NAD83(2011) / Colorado North (ftUS)
LD34681417.las	6430	NAD83(2011) / Colorado North (ftUS)
LD34681420.las	6430	NAD83(2011) / Colorado North (ftUS)
LD34681423.las	6430	NAD83(2011) / Colorado North (ftUS)
LD34681426.las	6430	NAD83(2011) / Colorado North (ftUS)
LD34681429.las	6430	NAD83(2011) / Colorado North (ftUS)
LD34681432.las	6430	NAD83(2011) / Colorado North (ftUS)
LD34681435.las	6430	NAD83(2011) / Colorado North (ftUS)
LD34681438.las	6430	NAD83(2011) / Colorado North (ftUS)
LD34681441.las	6430	NAD83(2011) / Colorado North (ftUS)
LD34681444.las	6430	NAD83(2011) / Colorado North (ftUS)
LD34681447.las	6430	NAD83(2011) / Colorado North (ftUS)
LD34681450.las	6430	NAD83(2011) / Colorado North (ftUS)
LD34681453.las	6430	NAD83(2011) / Colorado North (ftUS)
LD34681456.las	6430	NAD83(2011) / Colorado North (ftUS)
LD34681459.las	6430	NAD83(2011) / Colorado North (ftUS)
LD34681462.las	6430	NAD83(2011) / Colorado North (ftUS)
LD34681465.las	6430	NAD83(2011) / Colorado North (ftUS)
LD34681468.las	6430	NAD83(2011) / Colorado North (ftUS)
LD34681471.las	6430	NAD83(2011) / Colorado North (ftUS)

DPH-5 Report on Coordinate Reference System (Tiled Data)

- continued

File	EPSG Code	Coordinate Reference System
LD34681474.las	6430	NAD83(2011) / Colorado North (ftUS)
LD34681477.las	6430	NAD83(2011) / Colorado North (ftUS)
LD34681480.las	6430	NAD83(2011) / Colorado North (ftUS)
LD34681483.las	6430	NAD83(2011) / Colorado North (ftUS)
LD34681486.las	6430	NAD83(2011) / Colorado North (ftUS)
LD34681489.las	6430	NAD83(2011) / Colorado North (ftUS)
LD34681492.las	6430	NAD83(2011) / Colorado North (ftUS)
LD34681495.las	6430	NAD83(2011) / Colorado North (ftUS)
LD34681498.las	6430	NAD83(2011) / Colorado North (ftUS)
LD34681501.las	6430	NAD83(2011) / Colorado North (ftUS)
LD34681504.las	6430	NAD83(2011) / Colorado North (ftUS)
LD34681507.las	6430	NAD83(2011) / Colorado North (ftUS)
LD34681510.las	6430	NAD83(2011) / Colorado North (ftUS)
LD34681513.las	6430	NAD83(2011) / Colorado North (ftUS)
LD34681516.las	6430	NAD83(2011) / Colorado North (ftUS)
LD34681519.las	6430	NAD83(2011) / Colorado North (ftUS)
LD34681522.las	6430	NAD83(2011) / Colorado North (ftUS)
LD34681525.las	6430	NAD83(2011) / Colorado North (ftUS)
LD34681528.las	6430	NAD83(2011) / Colorado North (ftUS)
LD34681531.las	6430	NAD83(2011) / Colorado North (ftUS)
LD34681534.las	6430	NAD83(2011) / Colorado North (ftUS)
LD34681537.las	6430	NAD83(2011) / Colorado North (ftUS)
LD34681540.las	6430	NAD83(2011) / Colorado North (ftUS)
LD34681543.las	6430	NAD83(2011) / Colorado North (ftUS)
LD34681546.las	6430	NAD83(2011) / Colorado North (ftUS)
LD34681549.las	6430	NAD83(2011) / Colorado North (ftUS)
LD34681552.las	6430	NAD83(2011) / Colorado North (ftUS)
LD34681555.las	6430	NAD83(2011) / Colorado North (ftUS)
LD34681558.las	6430	NAD83(2011) / Colorado North (ftUS)
LD34681561.las	6430	NAD83(2011) / Colorado North (ftUS)
LD34681564.las	6430	NAD83(2011) / Colorado North (ftUS)
LD34681567.las	6430	NAD83(2011) / Colorado North (ftUS)

DPH-5 Report on Coordinate Reference System (Tiled Data)

- continued

File	EPSG Code	Coordinate Reference System
LD34681570.las	6430	NAD83(2011) / Colorado North (ftUS)
LD34681573.las	6430	NAD83(2011) / Colorado North (ftUS)
LD34681576.las	6430	NAD83(2011) / Colorado North (ftUS)
LD34681579.las	6430	NAD83(2011) / Colorado North (ftUS)
LD34681582.las	6430	NAD83(2011) / Colorado North (ftUS)
LD34681585.las	6430	NAD83(2011) / Colorado North (ftUS)
LD34681588.las	6430	NAD83(2011) / Colorado North (ftUS)
LD34681591.las	6430	NAD83(2011) / Colorado North (ftUS)
LD34681594.las	6430	NAD83(2011) / Colorado North (ftUS)
LD34681597.las	6430	NAD83(2011) / Colorado North (ftUS)
LD34681600.las	6430	NAD83(2011) / Colorado North (ftUS)
LD34681603.las	6430	NAD83(2011) / Colorado North (ftUS)
LD34681606.las	6430	NAD83(2011) / Colorado North (ftUS)
LD34681609.las	6430	NAD83(2011) / Colorado North (ftUS)
LD34711396.las	6430	NAD83(2011) / Colorado North (ftUS)
LD34711399.las	6430	NAD83(2011) / Colorado North (ftUS)
LD34711402.las	6430	NAD83(2011) / Colorado North (ftUS)
LD34711405.las	6430	NAD83(2011) / Colorado North (ftUS)
LD34711408.las	6430	NAD83(2011) / Colorado North (ftUS)
LD34711411.las	6430	NAD83(2011) / Colorado North (ftUS)
LD34711414.las	6430	NAD83(2011) / Colorado North (ftUS)
LD34711417.las	6430	NAD83(2011) / Colorado North (ftUS)
LD34711420.las	6430	NAD83(2011) / Colorado North (ftUS)
LD34711423.las	6430	NAD83(2011) / Colorado North (ftUS)
LD34711426.las	6430	NAD83(2011) / Colorado North (ftUS)
LD34711429.las	6430	NAD83(2011) / Colorado North (ftUS)
LD34711432.las	6430	NAD83(2011) / Colorado North (ftUS)
LD34711435.las	6430	NAD83(2011) / Colorado North (ftUS)
LD34711438.las	6430	NAD83(2011) / Colorado North (ftUS)
LD34711441.las	6430	NAD83(2011) / Colorado North (ftUS)
LD34711444.las	6430	NAD83(2011) / Colorado North (ftUS)
LD34711447.las	6430	NAD83(2011) / Colorado North (ftUS)

DPH-5 Report on Coordinate Reference System (Tiled Data)

- continued

File	EPSG Code	Coordinate Reference System
LD34711450.las	6430	NAD83(2011) / Colorado North (ftUS)
LD34711453.las	6430	NAD83(2011) / Colorado North (ftUS)
LD34711456.las	6430	NAD83(2011) / Colorado North (ftUS)
LD34711459.las	6430	NAD83(2011) / Colorado North (ftUS)
LD34711462.las	6430	NAD83(2011) / Colorado North (ftUS)
LD34711465.las	6430	NAD83(2011) / Colorado North (ftUS)
LD34711468.las	6430	NAD83(2011) / Colorado North (ftUS)
LD34711471.las	6430	NAD83(2011) / Colorado North (ftUS)
LD34711474.las	6430	NAD83(2011) / Colorado North (ftUS)
LD34711477.las	6430	NAD83(2011) / Colorado North (ftUS)
LD34711480.las	6430	NAD83(2011) / Colorado North (ftUS)
LD34711483.las	6430	NAD83(2011) / Colorado North (ftUS)
LD34711486.las	6430	NAD83(2011) / Colorado North (ftUS)
LD34711489.las	6430	NAD83(2011) / Colorado North (ftUS)
LD34711492.las	6430	NAD83(2011) / Colorado North (ftUS)
LD34711495.las	6430	NAD83(2011) / Colorado North (ftUS)
LD34711498.las	6430	NAD83(2011) / Colorado North (ftUS)
LD34711501.las	6430	NAD83(2011) / Colorado North (ftUS)
LD34711504.las	6430	NAD83(2011) / Colorado North (ftUS)
LD34711507.las	6430	NAD83(2011) / Colorado North (ftUS)
LD34711510.las	6430	NAD83(2011) / Colorado North (ftUS)
LD34711513.las	6430	NAD83(2011) / Colorado North (ftUS)
LD34711516.las	6430	NAD83(2011) / Colorado North (ftUS)
LD34711519.las	6430	NAD83(2011) / Colorado North (ftUS)
LD34711522.las	6430	NAD83(2011) / Colorado North (ftUS)
LD34711525.las	6430	NAD83(2011) / Colorado North (ftUS)
LD34711528.las	6430	NAD83(2011) / Colorado North (ftUS)
LD34711531.las	6430	NAD83(2011) / Colorado North (ftUS)
LD34711534.las	6430	NAD83(2011) / Colorado North (ftUS)
LD34711537.las	6430	NAD83(2011) / Colorado North (ftUS)
LD34711540.las	6430	NAD83(2011) / Colorado North (ftUS)
LD34711543.las	6430	NAD83(2011) / Colorado North (ftUS)

DPH-5 Report on Coordinate Reference System (Tiled Data)

- continued

File	EPSG Code	Coordinate Reference System
LD34711546.las	6430	NAD83(2011) / Colorado North (ftUS)
LD34711549.las	6430	NAD83(2011) / Colorado North (ftUS)
LD34711552.las	6430	NAD83(2011) / Colorado North (ftUS)
LD34711555.las	6430	NAD83(2011) / Colorado North (ftUS)
LD34711558.las	6430	NAD83(2011) / Colorado North (ftUS)
LD34711561.las	6430	NAD83(2011) / Colorado North (ftUS)
LD34711564.las	6430	NAD83(2011) / Colorado North (ftUS)
LD34711567.las	6430	NAD83(2011) / Colorado North (ftUS)
LD34711570.las	6430	NAD83(2011) / Colorado North (ftUS)
LD34711573.las	6430	NAD83(2011) / Colorado North (ftUS)
LD34711576.las	6430	NAD83(2011) / Colorado North (ftUS)
LD34711579.las	6430	NAD83(2011) / Colorado North (ftUS)
LD34711582.las	6430	NAD83(2011) / Colorado North (ftUS)
LD34711585.las	6430	NAD83(2011) / Colorado North (ftUS)
LD34711588.las	6430	NAD83(2011) / Colorado North (ftUS)
LD34711591.las	6430	NAD83(2011) / Colorado North (ftUS)
LD34711594.las	6430	NAD83(2011) / Colorado North (ftUS)
LD34711597.las	6430	NAD83(2011) / Colorado North (ftUS)
LD34711600.las	6430	NAD83(2011) / Colorado North (ftUS)
LD34711603.las	6430	NAD83(2011) / Colorado North (ftUS)
LD34711606.las	6430	NAD83(2011) / Colorado North (ftUS)
LD34711609.las	6430	NAD83(2011) / Colorado North (ftUS)
LD34741396.las	6430	NAD83(2011) / Colorado North (ftUS)
LD34741399.las	6430	NAD83(2011) / Colorado North (ftUS)
LD34741402.las	6430	NAD83(2011) / Colorado North (ftUS)
LD34741405.las	6430	NAD83(2011) / Colorado North (ftUS)
LD34741408.las	6430	NAD83(2011) / Colorado North (ftUS)
LD34741411.las	6430	NAD83(2011) / Colorado North (ftUS)
LD34741414.las	6430	NAD83(2011) / Colorado North (ftUS)
LD34741417.las	6430	NAD83(2011) / Colorado North (ftUS)
LD34741420.las	6430	NAD83(2011) / Colorado North (ftUS)
LD34741423.las	6430	NAD83(2011) / Colorado North (ftUS)

DPH-5 Report on Coordinate Reference System (Tiled Data)

- continued

File	EPSG Code	Coordinate Reference System
LD34741426.las	6430	NAD83(2011) / Colorado North (ftUS)
LD34741429.las	6430	NAD83(2011) / Colorado North (ftUS)
LD34741432.las	6430	NAD83(2011) / Colorado North (ftUS)
LD34741435.las	6430	NAD83(2011) / Colorado North (ftUS)
LD34741438.las	6430	NAD83(2011) / Colorado North (ftUS)
LD34741441.las	6430	NAD83(2011) / Colorado North (ftUS)
LD34741444.las	6430	NAD83(2011) / Colorado North (ftUS)
LD34741447.las	6430	NAD83(2011) / Colorado North (ftUS)
LD34741450.las	6430	NAD83(2011) / Colorado North (ftUS)
LD34741453.las	6430	NAD83(2011) / Colorado North (ftUS)
LD34741456.las	6430	NAD83(2011) / Colorado North (ftUS)
LD34741459.las	6430	NAD83(2011) / Colorado North (ftUS)
LD34741462.las	6430	NAD83(2011) / Colorado North (ftUS)
LD34741465.las	6430	NAD83(2011) / Colorado North (ftUS)
LD34741468.las	6430	NAD83(2011) / Colorado North (ftUS)
LD34741471.las	6430	NAD83(2011) / Colorado North (ftUS)
LD34741474.las	6430	NAD83(2011) / Colorado North (ftUS)
LD34741477.las	6430	NAD83(2011) / Colorado North (ftUS)
LD34741480.las	6430	NAD83(2011) / Colorado North (ftUS)
LD34741483.las	6430	NAD83(2011) / Colorado North (ftUS)
LD34741486.las	6430	NAD83(2011) / Colorado North (ftUS)
LD34741489.las	6430	NAD83(2011) / Colorado North (ftUS)
LD34741492.las	6430	NAD83(2011) / Colorado North (ftUS)
LD34741495.las	6430	NAD83(2011) / Colorado North (ftUS)
LD34741498.las	6430	NAD83(2011) / Colorado North (ftUS)
LD34741501.las	6430	NAD83(2011) / Colorado North (ftUS)
LD34741504.las	6430	NAD83(2011) / Colorado North (ftUS)
LD34741507.las	6430	NAD83(2011) / Colorado North (ftUS)
LD34741510.las	6430	NAD83(2011) / Colorado North (ftUS)
LD34741513.las	6430	NAD83(2011) / Colorado North (ftUS)
LD34741516.las	6430	NAD83(2011) / Colorado North (ftUS)
LD34741519.las	6430	NAD83(2011) / Colorado North (ftUS)

DPH-5 Report on Coordinate Reference System (Tiled Data)

- continued

File	EPSG Code	Coordinate Reference System
LD34741522.las	6430	NAD83(2011) / Colorado North (ftUS)
LD34741525.las	6430	NAD83(2011) / Colorado North (ftUS)
LD34741528.las	6430	NAD83(2011) / Colorado North (ftUS)
LD34741531.las	6430	NAD83(2011) / Colorado North (ftUS)
LD34741534.las	6430	NAD83(2011) / Colorado North (ftUS)
LD34741537.las	6430	NAD83(2011) / Colorado North (ftUS)
LD34741540.las	6430	NAD83(2011) / Colorado North (ftUS)
LD34741543.las	6430	NAD83(2011) / Colorado North (ftUS)
LD34741546.las	6430	NAD83(2011) / Colorado North (ftUS)
LD34741549.las	6430	NAD83(2011) / Colorado North (ftUS)
LD34741552.las	6430	NAD83(2011) / Colorado North (ftUS)
LD34741555.las	6430	NAD83(2011) / Colorado North (ftUS)
LD34741558.las	6430	NAD83(2011) / Colorado North (ftUS)
LD34741561.las	6430	NAD83(2011) / Colorado North (ftUS)
LD34741564.las	6430	NAD83(2011) / Colorado North (ftUS)
LD34741567.las	6430	NAD83(2011) / Colorado North (ftUS)
LD34741570.las	6430	NAD83(2011) / Colorado North (ftUS)
LD34741573.las	6430	NAD83(2011) / Colorado North (ftUS)
LD34741576.las	6430	NAD83(2011) / Colorado North (ftUS)
LD34741579.las	6430	NAD83(2011) / Colorado North (ftUS)
LD34741582.las	6430	NAD83(2011) / Colorado North (ftUS)
LD34741585.las	6430	NAD83(2011) / Colorado North (ftUS)
LD34741588.las	6430	NAD83(2011) / Colorado North (ftUS)
LD34741591.las	6430	NAD83(2011) / Colorado North (ftUS)
LD34741594.las	6430	NAD83(2011) / Colorado North (ftUS)
LD34741597.las	6430	NAD83(2011) / Colorado North (ftUS)
LD34741600.las	6430	NAD83(2011) / Colorado North (ftUS)
LD34741603.las	6430	NAD83(2011) / Colorado North (ftUS)
LD34741606.las	6430	NAD83(2011) / Colorado North (ftUS)
LD34741609.las	6430	NAD83(2011) / Colorado North (ftUS)
LD34771396.las	6430	NAD83(2011) / Colorado North (ftUS)
LD34771399.las	6430	NAD83(2011) / Colorado North (ftUS)

DPH-5 Report on Coordinate Reference System (Tiled Data)

- continued

File	EPSG Code	Coordinate Reference System
LD34771402.las	6430	NAD83(2011) / Colorado North (ftUS)
LD34771405.las	6430	NAD83(2011) / Colorado North (ftUS)
LD34771408.las	6430	NAD83(2011) / Colorado North (ftUS)
LD34771411.las	6430	NAD83(2011) / Colorado North (ftUS)
LD34771414.las	6430	NAD83(2011) / Colorado North (ftUS)
LD34771417.las	6430	NAD83(2011) / Colorado North (ftUS)
LD34771420.las	6430	NAD83(2011) / Colorado North (ftUS)
LD34771423.las	6430	NAD83(2011) / Colorado North (ftUS)
LD34771426.las	6430	NAD83(2011) / Colorado North (ftUS)
LD34771429.las	6430	NAD83(2011) / Colorado North (ftUS)
LD34771432.las	6430	NAD83(2011) / Colorado North (ftUS)
LD34771435.las	6430	NAD83(2011) / Colorado North (ftUS)
LD34771438.las	6430	NAD83(2011) / Colorado North (ftUS)
LD34771441.las	6430	NAD83(2011) / Colorado North (ftUS)
LD34771444.las	6430	NAD83(2011) / Colorado North (ftUS)
LD34771447.las	6430	NAD83(2011) / Colorado North (ftUS)
LD34771450.las	6430	NAD83(2011) / Colorado North (ftUS)
LD34771453.las	6430	NAD83(2011) / Colorado North (ftUS)
LD34771456.las	6430	NAD83(2011) / Colorado North (ftUS)
LD34771459.las	6430	NAD83(2011) / Colorado North (ftUS)
LD34771462.las	6430	NAD83(2011) / Colorado North (ftUS)
LD34771465.las	6430	NAD83(2011) / Colorado North (ftUS)
LD34771468.las	6430	NAD83(2011) / Colorado North (ftUS)
LD34771471.las	6430	NAD83(2011) / Colorado North (ftUS)
LD34771474.las	6430	NAD83(2011) / Colorado North (ftUS)
LD34771477.las	6430	NAD83(2011) / Colorado North (ftUS)
LD34771480.las	6430	NAD83(2011) / Colorado North (ftUS)
LD34771483.las	6430	NAD83(2011) / Colorado North (ftUS)
LD34771486.las	6430	NAD83(2011) / Colorado North (ftUS)
LD34771489.las	6430	NAD83(2011) / Colorado North (ftUS)
LD34771492.las	6430	NAD83(2011) / Colorado North (ftUS)
LD34771495.las	6430	NAD83(2011) / Colorado North (ftUS)

DPH-5 Report on Coordinate Reference System (Tiled Data)

- continued

File	EPSG Code	Coordinate Reference System
LD34771498.las	6430	NAD83(2011) / Colorado North (ftUS)
LD34771501.las	6430	NAD83(2011) / Colorado North (ftUS)
LD34771504.las	6430	NAD83(2011) / Colorado North (ftUS)
LD34771507.las	6430	NAD83(2011) / Colorado North (ftUS)
LD34771510.las	6430	NAD83(2011) / Colorado North (ftUS)
LD34771513.las	6430	NAD83(2011) / Colorado North (ftUS)
LD34771516.las	6430	NAD83(2011) / Colorado North (ftUS)
LD34771519.las	6430	NAD83(2011) / Colorado North (ftUS)
LD34771522.las	6430	NAD83(2011) / Colorado North (ftUS)
LD34771525.las	6430	NAD83(2011) / Colorado North (ftUS)
LD34771528.las	6430	NAD83(2011) / Colorado North (ftUS)
LD34771531.las	6430	NAD83(2011) / Colorado North (ftUS)
LD34771534.las	6430	NAD83(2011) / Colorado North (ftUS)
LD34771537.las	6430	NAD83(2011) / Colorado North (ftUS)
LD34771540.las	6430	NAD83(2011) / Colorado North (ftUS)
LD34771543.las	6430	NAD83(2011) / Colorado North (ftUS)
LD34771546.las	6430	NAD83(2011) / Colorado North (ftUS)
LD34771549.las	6430	NAD83(2011) / Colorado North (ftUS)
LD34771552.las	6430	NAD83(2011) / Colorado North (ftUS)
LD34771555.las	6430	NAD83(2011) / Colorado North (ftUS)
LD34771558.las	6430	NAD83(2011) / Colorado North (ftUS)
LD34771561.las	6430	NAD83(2011) / Colorado North (ftUS)
LD34771564.las	6430	NAD83(2011) / Colorado North (ftUS)
LD34771567.las	6430	NAD83(2011) / Colorado North (ftUS)
LD34771570.las	6430	NAD83(2011) / Colorado North (ftUS)
LD34771573.las	6430	NAD83(2011) / Colorado North (ftUS)
LD34771576.las	6430	NAD83(2011) / Colorado North (ftUS)
LD34771579.las	6430	NAD83(2011) / Colorado North (ftUS)
LD34771582.las	6430	NAD83(2011) / Colorado North (ftUS)
LD34771585.las	6430	NAD83(2011) / Colorado North (ftUS)
LD34771588.las	6430	NAD83(2011) / Colorado North (ftUS)
LD34771591.las	6430	NAD83(2011) / Colorado North (ftUS)

DPH-5 Report on Coordinate Reference System (Tiled Data)

- continued

File	EPSG Code	Coordinate Reference System
LD34771594.las	6430	NAD83(2011) / Colorado North (ftUS)
LD34771597.las	6430	NAD83(2011) / Colorado North (ftUS)
LD34771600.las	6430	NAD83(2011) / Colorado North (ftUS)
LD34771603.las	6430	NAD83(2011) / Colorado North (ftUS)
LD34771606.las	6430	NAD83(2011) / Colorado North (ftUS)
LD34771609.las	6430	NAD83(2011) / Colorado North (ftUS)
LD34801396.las	6430	NAD83(2011) / Colorado North (ftUS)
LD34801399.las	6430	NAD83(2011) / Colorado North (ftUS)
LD34801402.las	6430	NAD83(2011) / Colorado North (ftUS)
LD34801405.las	6430	NAD83(2011) / Colorado North (ftUS)
LD34801408.las	6430	NAD83(2011) / Colorado North (ftUS)
LD34801411.las	6430	NAD83(2011) / Colorado North (ftUS)
LD34801414.las	6430	NAD83(2011) / Colorado North (ftUS)
LD34801417.las	6430	NAD83(2011) / Colorado North (ftUS)
LD34801420.las	6430	NAD83(2011) / Colorado North (ftUS)
LD34801423.las	6430	NAD83(2011) / Colorado North (ftUS)
LD34801426.las	6430	NAD83(2011) / Colorado North (ftUS)
LD34801429.las	6430	NAD83(2011) / Colorado North (ftUS)
LD34801432.las	6430	NAD83(2011) / Colorado North (ftUS)
LD34801435.las	6430	NAD83(2011) / Colorado North (ftUS)
LD34801438.las	6430	NAD83(2011) / Colorado North (ftUS)
LD34801441.las	6430	NAD83(2011) / Colorado North (ftUS)
LD34801444.las	6430	NAD83(2011) / Colorado North (ftUS)
LD34801447.las	6430	NAD83(2011) / Colorado North (ftUS)
LD34801450.las	6430	NAD83(2011) / Colorado North (ftUS)
LD34801453.las	6430	NAD83(2011) / Colorado North (ftUS)
LD34801456.las	6430	NAD83(2011) / Colorado North (ftUS)
LD34801459.las	6430	NAD83(2011) / Colorado North (ftUS)
LD34801462.las	6430	NAD83(2011) / Colorado North (ftUS)
LD34801465.las	6430	NAD83(2011) / Colorado North (ftUS)
LD34801468.las	6430	NAD83(2011) / Colorado North (ftUS)
LD34801471.las	6430	NAD83(2011) / Colorado North (ftUS)

DPH-5 Report on Coordinate Reference System (Tiled Data)

- continued

File	EPSG Code	Coordinate Reference System
LD34801474.las	6430	NAD83(2011) / Colorado North (ftUS)
LD34801477.las	6430	NAD83(2011) / Colorado North (ftUS)
LD34801480.las	6430	NAD83(2011) / Colorado North (ftUS)
LD34801483.las	6430	NAD83(2011) / Colorado North (ftUS)
LD34801486.las	6430	NAD83(2011) / Colorado North (ftUS)
LD34801489.las	6430	NAD83(2011) / Colorado North (ftUS)
LD34801492.las	6430	NAD83(2011) / Colorado North (ftUS)
LD34801495.las	6430	NAD83(2011) / Colorado North (ftUS)
LD34801498.las	6430	NAD83(2011) / Colorado North (ftUS)
LD34801501.las	6430	NAD83(2011) / Colorado North (ftUS)
LD34801504.las	6430	NAD83(2011) / Colorado North (ftUS)
LD34801507.las	6430	NAD83(2011) / Colorado North (ftUS)
LD34801510.las	6430	NAD83(2011) / Colorado North (ftUS)
LD34801513.las	6430	NAD83(2011) / Colorado North (ftUS)
LD34801516.las	6430	NAD83(2011) / Colorado North (ftUS)
LD34801519.las	6430	NAD83(2011) / Colorado North (ftUS)
LD34801522.las	6430	NAD83(2011) / Colorado North (ftUS)
LD34801525.las	6430	NAD83(2011) / Colorado North (ftUS)
LD34801528.las	6430	NAD83(2011) / Colorado North (ftUS)
LD34801531.las	6430	NAD83(2011) / Colorado North (ftUS)
LD34801534.las	6430	NAD83(2011) / Colorado North (ftUS)
LD34801537.las	6430	NAD83(2011) / Colorado North (ftUS)
LD34801540.las	6430	NAD83(2011) / Colorado North (ftUS)
LD34801543.las	6430	NAD83(2011) / Colorado North (ftUS)
LD34801546.las	6430	NAD83(2011) / Colorado North (ftUS)
LD34801549.las	6430	NAD83(2011) / Colorado North (ftUS)
LD34801552.las	6430	NAD83(2011) / Colorado North (ftUS)
LD34801555.las	6430	NAD83(2011) / Colorado North (ftUS)
LD34801558.las	6430	NAD83(2011) / Colorado North (ftUS)
LD34801561.las	6430	NAD83(2011) / Colorado North (ftUS)
LD34801564.las	6430	NAD83(2011) / Colorado North (ftUS)
LD34801567.las	6430	NAD83(2011) / Colorado North (ftUS)

DPH-5 Report on Coordinate Reference System (Tiled Data)

- continued

File	EPSG Code	Coordinate Reference System
LD34801570.las	6430	NAD83(2011) / Colorado North (ftUS)
LD34801573.las	6430	NAD83(2011) / Colorado North (ftUS)
LD34801576.las	6430	NAD83(2011) / Colorado North (ftUS)
LD34801579.las	6430	NAD83(2011) / Colorado North (ftUS)
LD34801582.las	6430	NAD83(2011) / Colorado North (ftUS)
LD34801585.las	6430	NAD83(2011) / Colorado North (ftUS)
LD34801588.las	6430	NAD83(2011) / Colorado North (ftUS)
LD34801591.las	6430	NAD83(2011) / Colorado North (ftUS)
LD34801594.las	6430	NAD83(2011) / Colorado North (ftUS)
LD34801597.las	6430	NAD83(2011) / Colorado North (ftUS)
LD34801600.las	6430	NAD83(2011) / Colorado North (ftUS)
LD34801603.las	6430	NAD83(2011) / Colorado North (ftUS)
LD34801606.las	6430	NAD83(2011) / Colorado North (ftUS)
LD34801609.las	6430	NAD83(2011) / Colorado North (ftUS)
LD34831396.las	6430	NAD83(2011) / Colorado North (ftUS)
LD34831399.las	6430	NAD83(2011) / Colorado North (ftUS)
LD34831402.las	6430	NAD83(2011) / Colorado North (ftUS)
LD34831405.las	6430	NAD83(2011) / Colorado North (ftUS)
LD34831408.las	6430	NAD83(2011) / Colorado North (ftUS)
LD34831411.las	6430	NAD83(2011) / Colorado North (ftUS)
LD34831414.las	6430	NAD83(2011) / Colorado North (ftUS)
LD34831417.las	6430	NAD83(2011) / Colorado North (ftUS)
LD34831420.las	6430	NAD83(2011) / Colorado North (ftUS)
LD34831423.las	6430	NAD83(2011) / Colorado North (ftUS)
LD34831426.las	6430	NAD83(2011) / Colorado North (ftUS)
LD34831429.las	6430	NAD83(2011) / Colorado North (ftUS)
LD34831432.las	6430	NAD83(2011) / Colorado North (ftUS)
LD34831435.las	6430	NAD83(2011) / Colorado North (ftUS)
LD34831438.las	6430	NAD83(2011) / Colorado North (ftUS)
LD34831441.las	6430	NAD83(2011) / Colorado North (ftUS)
LD34831444.las	6430	NAD83(2011) / Colorado North (ftUS)
LD34831447.las	6430	NAD83(2011) / Colorado North (ftUS)

DPH-5 Report on Coordinate Reference System (Tiled Data)

- continued

File	EPSG Code	Coordinate Reference System
LD34831450.las	6430	NAD83(2011) / Colorado North (ftUS)
LD34831453.las	6430	NAD83(2011) / Colorado North (ftUS)
LD34831456.las	6430	NAD83(2011) / Colorado North (ftUS)
LD34831459.las	6430	NAD83(2011) / Colorado North (ftUS)
LD34831462.las	6430	NAD83(2011) / Colorado North (ftUS)
LD34831465.las	6430	NAD83(2011) / Colorado North (ftUS)
LD34831468.las	6430	NAD83(2011) / Colorado North (ftUS)
LD34831471.las	6430	NAD83(2011) / Colorado North (ftUS)
LD34831474.las	6430	NAD83(2011) / Colorado North (ftUS)
LD34831477.las	6430	NAD83(2011) / Colorado North (ftUS)
LD34831480.las	6430	NAD83(2011) / Colorado North (ftUS)
LD34831483.las	6430	NAD83(2011) / Colorado North (ftUS)
LD34831486.las	6430	NAD83(2011) / Colorado North (ftUS)
LD34831489.las	6430	NAD83(2011) / Colorado North (ftUS)
LD34831492.las	6430	NAD83(2011) / Colorado North (ftUS)
LD34831495.las	6430	NAD83(2011) / Colorado North (ftUS)
LD34831498.las	6430	NAD83(2011) / Colorado North (ftUS)
LD34831501.las	6430	NAD83(2011) / Colorado North (ftUS)
LD34831504.las	6430	NAD83(2011) / Colorado North (ftUS)
LD34831507.las	6430	NAD83(2011) / Colorado North (ftUS)
LD34831510.las	6430	NAD83(2011) / Colorado North (ftUS)
LD34831513.las	6430	NAD83(2011) / Colorado North (ftUS)
LD34831516.las	6430	NAD83(2011) / Colorado North (ftUS)
LD34831519.las	6430	NAD83(2011) / Colorado North (ftUS)
LD34831522.las	6430	NAD83(2011) / Colorado North (ftUS)
LD34831525.las	6430	NAD83(2011) / Colorado North (ftUS)
LD34831528.las	6430	NAD83(2011) / Colorado North (ftUS)
LD34831531.las	6430	NAD83(2011) / Colorado North (ftUS)
LD34831534.las	6430	NAD83(2011) / Colorado North (ftUS)
LD34831537.las	6430	NAD83(2011) / Colorado North (ftUS)
LD34831540.las	6430	NAD83(2011) / Colorado North (ftUS)
LD34831543.las	6430	NAD83(2011) / Colorado North (ftUS)

DPH-5 Report on Coordinate Reference System (Tiled Data)

- continued

File	EPSG Code	Coordinate Reference System
LD34831546.las	6430	NAD83(2011) / Colorado North (ftUS)
LD34831549.las	6430	NAD83(2011) / Colorado North (ftUS)
LD34831552.las	6430	NAD83(2011) / Colorado North (ftUS)
LD34831555.las	6430	NAD83(2011) / Colorado North (ftUS)
LD34831558.las	6430	NAD83(2011) / Colorado North (ftUS)
LD34831561.las	6430	NAD83(2011) / Colorado North (ftUS)
LD34831564.las	6430	NAD83(2011) / Colorado North (ftUS)
LD34831567.las	6430	NAD83(2011) / Colorado North (ftUS)
LD34831570.las	6430	NAD83(2011) / Colorado North (ftUS)
LD34831573.las	6430	NAD83(2011) / Colorado North (ftUS)
LD34831576.las	6430	NAD83(2011) / Colorado North (ftUS)
LD34831579.las	6430	NAD83(2011) / Colorado North (ftUS)
LD34831582.las	6430	NAD83(2011) / Colorado North (ftUS)
LD34831585.las	6430	NAD83(2011) / Colorado North (ftUS)
LD34831588.las	6430	NAD83(2011) / Colorado North (ftUS)
LD34831591.las	6430	NAD83(2011) / Colorado North (ftUS)
LD34831594.las	6430	NAD83(2011) / Colorado North (ftUS)
LD34831597.las	6430	NAD83(2011) / Colorado North (ftUS)
LD34831600.las	6430	NAD83(2011) / Colorado North (ftUS)
LD34831603.las	6430	NAD83(2011) / Colorado North (ftUS)
LD34831606.las	6430	NAD83(2011) / Colorado North (ftUS)
LD34831609.las	6430	NAD83(2011) / Colorado North (ftUS)
LD34861396.las	6430	NAD83(2011) / Colorado North (ftUS)
LD34861399.las	6430	NAD83(2011) / Colorado North (ftUS)
LD34861402.las	6430	NAD83(2011) / Colorado North (ftUS)
LD34861405.las	6430	NAD83(2011) / Colorado North (ftUS)
LD34861408.las	6430	NAD83(2011) / Colorado North (ftUS)
LD34861411.las	6430	NAD83(2011) / Colorado North (ftUS)
LD34861414.las	6430	NAD83(2011) / Colorado North (ftUS)
LD34861417.las	6430	NAD83(2011) / Colorado North (ftUS)
LD34861420.las	6430	NAD83(2011) / Colorado North (ftUS)
LD34861423.las	6430	NAD83(2011) / Colorado North (ftUS)

DPH-5 Report on Coordinate Reference System (Tiled Data)

- continued

File	EPSG Code	Coordinate Reference System
LD34861426.las	6430	NAD83(2011) / Colorado North (ftUS)
LD34861429.las	6430	NAD83(2011) / Colorado North (ftUS)
LD34861432.las	6430	NAD83(2011) / Colorado North (ftUS)
LD34861435.las	6430	NAD83(2011) / Colorado North (ftUS)
LD34861438.las	6430	NAD83(2011) / Colorado North (ftUS)
LD34861441.las	6430	NAD83(2011) / Colorado North (ftUS)
LD34861444.las	6430	NAD83(2011) / Colorado North (ftUS)
LD34861447.las	6430	NAD83(2011) / Colorado North (ftUS)
LD34861450.las	6430	NAD83(2011) / Colorado North (ftUS)
LD34861453.las	6430	NAD83(2011) / Colorado North (ftUS)
LD34861456.las	6430	NAD83(2011) / Colorado North (ftUS)
LD34861459.las	6430	NAD83(2011) / Colorado North (ftUS)
LD34861462.las	6430	NAD83(2011) / Colorado North (ftUS)
LD34861465.las	6430	NAD83(2011) / Colorado North (ftUS)
LD34861468.las	6430	NAD83(2011) / Colorado North (ftUS)
LD34861471.las	6430	NAD83(2011) / Colorado North (ftUS)
LD34861474.las	6430	NAD83(2011) / Colorado North (ftUS)
LD34861477.las	6430	NAD83(2011) / Colorado North (ftUS)
LD34861480.las	6430	NAD83(2011) / Colorado North (ftUS)
LD34861483.las	6430	NAD83(2011) / Colorado North (ftUS)
LD34861486.las	6430	NAD83(2011) / Colorado North (ftUS)
LD34861489.las	6430	NAD83(2011) / Colorado North (ftUS)
LD34861492.las	6430	NAD83(2011) / Colorado North (ftUS)
LD34861495.las	6430	NAD83(2011) / Colorado North (ftUS)
LD34861498.las	6430	NAD83(2011) / Colorado North (ftUS)
LD34861501.las	6430	NAD83(2011) / Colorado North (ftUS)
LD34861504.las	6430	NAD83(2011) / Colorado North (ftUS)
LD34861507.las	6430	NAD83(2011) / Colorado North (ftUS)
LD34861510.las	6430	NAD83(2011) / Colorado North (ftUS)
LD34861513.las	6430	NAD83(2011) / Colorado North (ftUS)
LD34861516.las	6430	NAD83(2011) / Colorado North (ftUS)
LD34861519.las	6430	NAD83(2011) / Colorado North (ftUS)

DPH-5 Report on Coordinate Reference System (Tiled Data)

- continued

File	EPSG Code	Coordinate Reference System
LD34861522.las	6430	NAD83(2011) / Colorado North (ftUS)
LD34861525.las	6430	NAD83(2011) / Colorado North (ftUS)
LD34861528.las	6430	NAD83(2011) / Colorado North (ftUS)
LD34861531.las	6430	NAD83(2011) / Colorado North (ftUS)
LD34861534.las	6430	NAD83(2011) / Colorado North (ftUS)
LD34861537.las	6430	NAD83(2011) / Colorado North (ftUS)
LD34861540.las	6430	NAD83(2011) / Colorado North (ftUS)
LD34861543.las	6430	NAD83(2011) / Colorado North (ftUS)
LD34861546.las	6430	NAD83(2011) / Colorado North (ftUS)
LD34861549.las	6430	NAD83(2011) / Colorado North (ftUS)
LD34861552.las	6430	NAD83(2011) / Colorado North (ftUS)
LD34861555.las	6430	NAD83(2011) / Colorado North (ftUS)
LD34861558.las	6430	NAD83(2011) / Colorado North (ftUS)
LD34861561.las	6430	NAD83(2011) / Colorado North (ftUS)
LD34861564.las	6430	NAD83(2011) / Colorado North (ftUS)
LD34861567.las	6430	NAD83(2011) / Colorado North (ftUS)
LD34861570.las	6430	NAD83(2011) / Colorado North (ftUS)
LD34861573.las	6430	NAD83(2011) / Colorado North (ftUS)
LD34861576.las	6430	NAD83(2011) / Colorado North (ftUS)
LD34861579.las	6430	NAD83(2011) / Colorado North (ftUS)
LD34861582.las	6430	NAD83(2011) / Colorado North (ftUS)
LD34861585.las	6430	NAD83(2011) / Colorado North (ftUS)
LD34861588.las	6430	NAD83(2011) / Colorado North (ftUS)
LD34861591.las	6430	NAD83(2011) / Colorado North (ftUS)
LD34861594.las	6430	NAD83(2011) / Colorado North (ftUS)
LD34861597.las	6430	NAD83(2011) / Colorado North (ftUS)
LD34861600.las	6430	NAD83(2011) / Colorado North (ftUS)
LD34861603.las	6430	NAD83(2011) / Colorado North (ftUS)
LD34861606.las	6430	NAD83(2011) / Colorado North (ftUS)
LD34861609.las	6430	NAD83(2011) / Colorado North (ftUS)
LD34891396.las	6430	NAD83(2011) / Colorado North (ftUS)
LD34891399.las	6430	NAD83(2011) / Colorado North (ftUS)

DPH-5 Report on Coordinate Reference System (Tiled Data)

- continued

File	EPSG Code	Coordinate Reference System
LD34891402.las	6430	NAD83(2011) / Colorado North (ftUS)
LD34891405.las	6430	NAD83(2011) / Colorado North (ftUS)
LD34891408.las	6430	NAD83(2011) / Colorado North (ftUS)
LD34891411.las	6430	NAD83(2011) / Colorado North (ftUS)
LD34891414.las	6430	NAD83(2011) / Colorado North (ftUS)
LD34891417.las	6430	NAD83(2011) / Colorado North (ftUS)
LD34891420.las	6430	NAD83(2011) / Colorado North (ftUS)
LD34891423.las	6430	NAD83(2011) / Colorado North (ftUS)
LD34891426.las	6430	NAD83(2011) / Colorado North (ftUS)
LD34891429.las	6430	NAD83(2011) / Colorado North (ftUS)
LD34891432.las	6430	NAD83(2011) / Colorado North (ftUS)
LD34891435.las	6430	NAD83(2011) / Colorado North (ftUS)
LD34891438.las	6430	NAD83(2011) / Colorado North (ftUS)
LD34891441.las	6430	NAD83(2011) / Colorado North (ftUS)
LD34891444.las	6430	NAD83(2011) / Colorado North (ftUS)
LD34891447.las	6430	NAD83(2011) / Colorado North (ftUS)
LD34891450.las	6430	NAD83(2011) / Colorado North (ftUS)
LD34891453.las	6430	NAD83(2011) / Colorado North (ftUS)
LD34891456.las	6430	NAD83(2011) / Colorado North (ftUS)
LD34891459.las	6430	NAD83(2011) / Colorado North (ftUS)
LD34891462.las	6430	NAD83(2011) / Colorado North (ftUS)
LD34891465.las	6430	NAD83(2011) / Colorado North (ftUS)
LD34891468.las	6430	NAD83(2011) / Colorado North (ftUS)
LD34891471.las	6430	NAD83(2011) / Colorado North (ftUS)
LD34891474.las	6430	NAD83(2011) / Colorado North (ftUS)
LD34891477.las	6430	NAD83(2011) / Colorado North (ftUS)
LD34891480.las	6430	NAD83(2011) / Colorado North (ftUS)
LD34891483.las	6430	NAD83(2011) / Colorado North (ftUS)
LD34891486.las	6430	NAD83(2011) / Colorado North (ftUS)
LD34891489.las	6430	NAD83(2011) / Colorado North (ftUS)
LD34891492.las	6430	NAD83(2011) / Colorado North (ftUS)
LD34891495.las	6430	NAD83(2011) / Colorado North (ftUS)

DPH-5 Report on Coordinate Reference System (Tiled Data)

- continued

File	EPSG Code	Coordinate Reference System
LD34891498.las	6430	NAD83(2011) / Colorado North (ftUS)
LD34891501.las	6430	NAD83(2011) / Colorado North (ftUS)
LD34891504.las	6430	NAD83(2011) / Colorado North (ftUS)
LD34891507.las	6430	NAD83(2011) / Colorado North (ftUS)
LD34891510.las	6430	NAD83(2011) / Colorado North (ftUS)
LD34891513.las	6430	NAD83(2011) / Colorado North (ftUS)
LD34891516.las	6430	NAD83(2011) / Colorado North (ftUS)
LD34891519.las	6430	NAD83(2011) / Colorado North (ftUS)
LD34891522.las	6430	NAD83(2011) / Colorado North (ftUS)
LD34891525.las	6430	NAD83(2011) / Colorado North (ftUS)
LD34891528.las	6430	NAD83(2011) / Colorado North (ftUS)
LD34891531.las	6430	NAD83(2011) / Colorado North (ftUS)
LD34891534.las	6430	NAD83(2011) / Colorado North (ftUS)
LD34891537.las	6430	NAD83(2011) / Colorado North (ftUS)
LD34891540.las	6430	NAD83(2011) / Colorado North (ftUS)
LD34891543.las	6430	NAD83(2011) / Colorado North (ftUS)
LD34891546.las	6430	NAD83(2011) / Colorado North (ftUS)
LD34891549.las	6430	NAD83(2011) / Colorado North (ftUS)
LD34891552.las	6430	NAD83(2011) / Colorado North (ftUS)
LD34891555.las	6430	NAD83(2011) / Colorado North (ftUS)
LD34891558.las	6430	NAD83(2011) / Colorado North (ftUS)
LD34891561.las	6430	NAD83(2011) / Colorado North (ftUS)
LD34891564.las	6430	NAD83(2011) / Colorado North (ftUS)
LD34891567.las	6430	NAD83(2011) / Colorado North (ftUS)
LD34891570.las	6430	NAD83(2011) / Colorado North (ftUS)
LD34891573.las	6430	NAD83(2011) / Colorado North (ftUS)
LD34891576.las	6430	NAD83(2011) / Colorado North (ftUS)
LD34891579.las	6430	NAD83(2011) / Colorado North (ftUS)
LD34891582.las	6430	NAD83(2011) / Colorado North (ftUS)
LD34891585.las	6430	NAD83(2011) / Colorado North (ftUS)
LD34891588.las	6430	NAD83(2011) / Colorado North (ftUS)
LD34891591.las	6430	NAD83(2011) / Colorado North (ftUS)

DPH-5 Report on Coordinate Reference System (Tiled Data)

- continued

File	EPSG Code	Coordinate Reference System
LD34891594.las	6430	NAD83(2011) / Colorado North (ftUS)
LD34891597.las	6430	NAD83(2011) / Colorado North (ftUS)
LD34891600.las	6430	NAD83(2011) / Colorado North (ftUS)
LD34891603.las	6430	NAD83(2011) / Colorado North (ftUS)
LD34891606.las	6430	NAD83(2011) / Colorado North (ftUS)
LD34891609.las	6430	NAD83(2011) / Colorado North (ftUS)
LD34891612.las	6430	NAD83(2011) / Colorado North (ftUS)
LD34921396.las	6430	NAD83(2011) / Colorado North (ftUS)
LD34921399.las	6430	NAD83(2011) / Colorado North (ftUS)
LD34921402.las	6430	NAD83(2011) / Colorado North (ftUS)
LD34921405.las	6430	NAD83(2011) / Colorado North (ftUS)
LD34921408.las	6430	NAD83(2011) / Colorado North (ftUS)
LD34921411.las	6430	NAD83(2011) / Colorado North (ftUS)
LD34921414.las	6430	NAD83(2011) / Colorado North (ftUS)
LD34921417.las	6430	NAD83(2011) / Colorado North (ftUS)
LD34921420.las	6430	NAD83(2011) / Colorado North (ftUS)
LD34921423.las	6430	NAD83(2011) / Colorado North (ftUS)
LD34921426.las	6430	NAD83(2011) / Colorado North (ftUS)
LD34921429.las	6430	NAD83(2011) / Colorado North (ftUS)
LD34921432.las	6430	NAD83(2011) / Colorado North (ftUS)
LD34921435.las	6430	NAD83(2011) / Colorado North (ftUS)
LD34921438.las	6430	NAD83(2011) / Colorado North (ftUS)
LD34921441.las	6430	NAD83(2011) / Colorado North (ftUS)
LD34921444.las	6430	NAD83(2011) / Colorado North (ftUS)
LD34921447.las	6430	NAD83(2011) / Colorado North (ftUS)
LD34921450.las	6430	NAD83(2011) / Colorado North (ftUS)
LD34921453.las	6430	NAD83(2011) / Colorado North (ftUS)
LD34921456.las	6430	NAD83(2011) / Colorado North (ftUS)
LD34921459.las	6430	NAD83(2011) / Colorado North (ftUS)
LD34921462.las	6430	NAD83(2011) / Colorado North (ftUS)
LD34921465.las	6430	NAD83(2011) / Colorado North (ftUS)
LD34921468.las	6430	NAD83(2011) / Colorado North (ftUS)

DPH-5 Report on Coordinate Reference System (Tiled Data)

- continued

File	EPSG Code	Coordinate Reference System
LD34921471.las	6430	NAD83(2011) / Colorado North (ftUS)
LD34921474.las	6430	NAD83(2011) / Colorado North (ftUS)
LD34921477.las	6430	NAD83(2011) / Colorado North (ftUS)
LD34921480.las	6430	NAD83(2011) / Colorado North (ftUS)
LD34921483.las	6430	NAD83(2011) / Colorado North (ftUS)
LD34921486.las	6430	NAD83(2011) / Colorado North (ftUS)
LD34921489.las	6430	NAD83(2011) / Colorado North (ftUS)
LD34921492.las	6430	NAD83(2011) / Colorado North (ftUS)
LD34921495.las	6430	NAD83(2011) / Colorado North (ftUS)
LD34921498.las	6430	NAD83(2011) / Colorado North (ftUS)
LD34921501.las	6430	NAD83(2011) / Colorado North (ftUS)
LD34921504.las	6430	NAD83(2011) / Colorado North (ftUS)
LD34921507.las	6430	NAD83(2011) / Colorado North (ftUS)
LD34921510.las	6430	NAD83(2011) / Colorado North (ftUS)
LD34921513.las	6430	NAD83(2011) / Colorado North (ftUS)
LD34921516.las	6430	NAD83(2011) / Colorado North (ftUS)
LD34921519.las	6430	NAD83(2011) / Colorado North (ftUS)
LD34921522.las	6430	NAD83(2011) / Colorado North (ftUS)
LD34921525.las	6430	NAD83(2011) / Colorado North (ftUS)
LD34921528.las	6430	NAD83(2011) / Colorado North (ftUS)
LD34921531.las	6430	NAD83(2011) / Colorado North (ftUS)
LD34921534.las	6430	NAD83(2011) / Colorado North (ftUS)
LD34921537.las	6430	NAD83(2011) / Colorado North (ftUS)
LD34921540.las	6430	NAD83(2011) / Colorado North (ftUS)
LD34921543.las	6430	NAD83(2011) / Colorado North (ftUS)
LD34921546.las	6430	NAD83(2011) / Colorado North (ftUS)
LD34921549.las	6430	NAD83(2011) / Colorado North (ftUS)
LD34921552.las	6430	NAD83(2011) / Colorado North (ftUS)
LD34921555.las	6430	NAD83(2011) / Colorado North (ftUS)
LD34921558.las	6430	NAD83(2011) / Colorado North (ftUS)
LD34921561.las	6430	NAD83(2011) / Colorado North (ftUS)
LD34921564.las	6430	NAD83(2011) / Colorado North (ftUS)

DPH-5 Report on Coordinate Reference System (Tiled Data)

- continued

File	EPSG Code	Coordinate Reference System
LD34921567.las	6430	NAD83(2011) / Colorado North (ftUS)
LD34921570.las	6430	NAD83(2011) / Colorado North (ftUS)
LD34921573.las	6430	NAD83(2011) / Colorado North (ftUS)
LD34921576.las	6430	NAD83(2011) / Colorado North (ftUS)
LD34921579.las	6430	NAD83(2011) / Colorado North (ftUS)
LD34921582.las	6430	NAD83(2011) / Colorado North (ftUS)
LD34921585.las	6430	NAD83(2011) / Colorado North (ftUS)
LD34921588.las	6430	NAD83(2011) / Colorado North (ftUS)
LD34921591.las	6430	NAD83(2011) / Colorado North (ftUS)
LD34921594.las	6430	NAD83(2011) / Colorado North (ftUS)
LD34921597.las	6430	NAD83(2011) / Colorado North (ftUS)
LD34921600.las	6430	NAD83(2011) / Colorado North (ftUS)
LD34921603.las	6430	NAD83(2011) / Colorado North (ftUS)
LD34921606.las	6430	NAD83(2011) / Colorado North (ftUS)
LD34921609.las	6430	NAD83(2011) / Colorado North (ftUS)
LD34921612.las	6430	NAD83(2011) / Colorado North (ftUS)
LD34951396.las	6430	NAD83(2011) / Colorado North (ftUS)
LD34951399.las	6430	NAD83(2011) / Colorado North (ftUS)
LD34951402.las	6430	NAD83(2011) / Colorado North (ftUS)
LD34951405.las	6430	NAD83(2011) / Colorado North (ftUS)
LD34951408.las	6430	NAD83(2011) / Colorado North (ftUS)
LD34951411.las	6430	NAD83(2011) / Colorado North (ftUS)
LD34951414.las	6430	NAD83(2011) / Colorado North (ftUS)
LD34951417.las	6430	NAD83(2011) / Colorado North (ftUS)
LD34951420.las	6430	NAD83(2011) / Colorado North (ftUS)
LD34951423.las	6430	NAD83(2011) / Colorado North (ftUS)
LD34951426.las	6430	NAD83(2011) / Colorado North (ftUS)
LD34951429.las	6430	NAD83(2011) / Colorado North (ftUS)
LD34951432.las	6430	NAD83(2011) / Colorado North (ftUS)
LD34951435.las	6430	NAD83(2011) / Colorado North (ftUS)
LD34951438.las	6430	NAD83(2011) / Colorado North (ftUS)
LD34951441.las	6430	NAD83(2011) / Colorado North (ftUS)

DPH-5 Report on Coordinate Reference System (Tiled Data)

- continued

File	EPSG Code	Coordinate Reference System
LD34951444.las	6430	NAD83(2011) / Colorado North (ftUS)
LD34951447.las	6430	NAD83(2011) / Colorado North (ftUS)
LD34951450.las	6430	NAD83(2011) / Colorado North (ftUS)
LD34951453.las	6430	NAD83(2011) / Colorado North (ftUS)
LD34951456.las	6430	NAD83(2011) / Colorado North (ftUS)
LD34951459.las	6430	NAD83(2011) / Colorado North (ftUS)
LD34951462.las	6430	NAD83(2011) / Colorado North (ftUS)
LD34951465.las	6430	NAD83(2011) / Colorado North (ftUS)
LD34951468.las	6430	NAD83(2011) / Colorado North (ftUS)
LD34951471.las	6430	NAD83(2011) / Colorado North (ftUS)
LD34951474.las	6430	NAD83(2011) / Colorado North (ftUS)
LD34951477.las	6430	NAD83(2011) / Colorado North (ftUS)
LD34951480.las	6430	NAD83(2011) / Colorado North (ftUS)
LD34951483.las	6430	NAD83(2011) / Colorado North (ftUS)
LD34951486.las	6430	NAD83(2011) / Colorado North (ftUS)
LD34951489.las	6430	NAD83(2011) / Colorado North (ftUS)
LD34951492.las	6430	NAD83(2011) / Colorado North (ftUS)
LD34951495.las	6430	NAD83(2011) / Colorado North (ftUS)
LD34951498.las	6430	NAD83(2011) / Colorado North (ftUS)
LD34951501.las	6430	NAD83(2011) / Colorado North (ftUS)
LD34951504.las	6430	NAD83(2011) / Colorado North (ftUS)
LD34951507.las	6430	NAD83(2011) / Colorado North (ftUS)
LD34951510.las	6430	NAD83(2011) / Colorado North (ftUS)
LD34951513.las	6430	NAD83(2011) / Colorado North (ftUS)
LD34951516.las	6430	NAD83(2011) / Colorado North (ftUS)
LD34951519.las	6430	NAD83(2011) / Colorado North (ftUS)
LD34951522.las	6430	NAD83(2011) / Colorado North (ftUS)
LD34951525.las	6430	NAD83(2011) / Colorado North (ftUS)
LD34951528.las	6430	NAD83(2011) / Colorado North (ftUS)
LD34951531.las	6430	NAD83(2011) / Colorado North (ftUS)
LD34951534.las	6430	NAD83(2011) / Colorado North (ftUS)
LD34951537.las	6430	NAD83(2011) / Colorado North (ftUS)

DPH-5 Report on Coordinate Reference System (Tiled Data)

- continued

File	EPSG Code	Coordinate Reference System
LD34951540.las	6430	NAD83(2011) / Colorado North (ftUS)
LD34951543.las	6430	NAD83(2011) / Colorado North (ftUS)
LD34951546.las	6430	NAD83(2011) / Colorado North (ftUS)
LD34951549.las	6430	NAD83(2011) / Colorado North (ftUS)
LD34951552.las	6430	NAD83(2011) / Colorado North (ftUS)
LD34951555.las	6430	NAD83(2011) / Colorado North (ftUS)
LD34951558.las	6430	NAD83(2011) / Colorado North (ftUS)
LD34951561.las	6430	NAD83(2011) / Colorado North (ftUS)
LD34951564.las	6430	NAD83(2011) / Colorado North (ftUS)
LD34951567.las	6430	NAD83(2011) / Colorado North (ftUS)
LD34951570.las	6430	NAD83(2011) / Colorado North (ftUS)
LD34951573.las	6430	NAD83(2011) / Colorado North (ftUS)
LD34951576.las	6430	NAD83(2011) / Colorado North (ftUS)
LD34951579.las	6430	NAD83(2011) / Colorado North (ftUS)
LD34951582.las	6430	NAD83(2011) / Colorado North (ftUS)
LD34951585.las	6430	NAD83(2011) / Colorado North (ftUS)
LD34951588.las	6430	NAD83(2011) / Colorado North (ftUS)
LD34951591.las	6430	NAD83(2011) / Colorado North (ftUS)
LD34951594.las	6430	NAD83(2011) / Colorado North (ftUS)
LD34951597.las	6430	NAD83(2011) / Colorado North (ftUS)
LD34951600.las	6430	NAD83(2011) / Colorado North (ftUS)
LD34951603.las	6430	NAD83(2011) / Colorado North (ftUS)
LD34951606.las	6430	NAD83(2011) / Colorado North (ftUS)
LD34951609.las	6430	NAD83(2011) / Colorado North (ftUS)
LD34951612.las	6430	NAD83(2011) / Colorado North (ftUS)
LD34981396.las	6430	NAD83(2011) / Colorado North (ftUS)
LD34981399.las	6430	NAD83(2011) / Colorado North (ftUS)
LD34981402.las	6430	NAD83(2011) / Colorado North (ftUS)
LD34981405.las	6430	NAD83(2011) / Colorado North (ftUS)
LD34981408.las	6430	NAD83(2011) / Colorado North (ftUS)
LD34981411.las	6430	NAD83(2011) / Colorado North (ftUS)
LD34981414.las	6430	NAD83(2011) / Colorado North (ftUS)

DPH-5 Report on Coordinate Reference System (Tiled Data)

- continued

File	EPSG Code	Coordinate Reference System
LD34981417.las	6430	NAD83(2011) / Colorado North (ftUS)
LD34981420.las	6430	NAD83(2011) / Colorado North (ftUS)
LD34981423.las	6430	NAD83(2011) / Colorado North (ftUS)
LD34981426.las	6430	NAD83(2011) / Colorado North (ftUS)
LD34981429.las	6430	NAD83(2011) / Colorado North (ftUS)
LD34981432.las	6430	NAD83(2011) / Colorado North (ftUS)
LD34981435.las	6430	NAD83(2011) / Colorado North (ftUS)
LD34981438.las	6430	NAD83(2011) / Colorado North (ftUS)
LD34981441.las	6430	NAD83(2011) / Colorado North (ftUS)
LD34981444.las	6430	NAD83(2011) / Colorado North (ftUS)
LD34981447.las	6430	NAD83(2011) / Colorado North (ftUS)
LD34981450.las	6430	NAD83(2011) / Colorado North (ftUS)
LD34981453.las	6430	NAD83(2011) / Colorado North (ftUS)
LD34981456.las	6430	NAD83(2011) / Colorado North (ftUS)
LD34981459.las	6430	NAD83(2011) / Colorado North (ftUS)
LD34981462.las	6430	NAD83(2011) / Colorado North (ftUS)
LD34981465.las	6430	NAD83(2011) / Colorado North (ftUS)
LD34981468.las	6430	NAD83(2011) / Colorado North (ftUS)
LD34981471.las	6430	NAD83(2011) / Colorado North (ftUS)
LD34981474.las	6430	NAD83(2011) / Colorado North (ftUS)
LD34981477.las	6430	NAD83(2011) / Colorado North (ftUS)
LD34981480.las	6430	NAD83(2011) / Colorado North (ftUS)
LD34981483.las	6430	NAD83(2011) / Colorado North (ftUS)
LD34981486.las	6430	NAD83(2011) / Colorado North (ftUS)
LD34981489.las	6430	NAD83(2011) / Colorado North (ftUS)
LD34981492.las	6430	NAD83(2011) / Colorado North (ftUS)
LD34981495.las	6430	NAD83(2011) / Colorado North (ftUS)
LD34981498.las	6430	NAD83(2011) / Colorado North (ftUS)
LD34981501.las	6430	NAD83(2011) / Colorado North (ftUS)
LD34981504.las	6430	NAD83(2011) / Colorado North (ftUS)
LD34981507.las	6430	NAD83(2011) / Colorado North (ftUS)
LD34981510.las	6430	NAD83(2011) / Colorado North (ftUS)

DPH-5 Report on Coordinate Reference System (Tiled Data)

- continued

File	EPSG Code	Coordinate Reference System
LD34981513.las	6430	NAD83(2011) / Colorado North (ftUS)
LD34981516.las	6430	NAD83(2011) / Colorado North (ftUS)
LD34981519.las	6430	NAD83(2011) / Colorado North (ftUS)
LD34981522.las	6430	NAD83(2011) / Colorado North (ftUS)
LD34981525.las	6430	NAD83(2011) / Colorado North (ftUS)
LD34981528.las	6430	NAD83(2011) / Colorado North (ftUS)
LD34981531.las	6430	NAD83(2011) / Colorado North (ftUS)
LD34981534.las	6430	NAD83(2011) / Colorado North (ftUS)
LD34981537.las	6430	NAD83(2011) / Colorado North (ftUS)
LD34981540.las	6430	NAD83(2011) / Colorado North (ftUS)
LD34981543.las	6430	NAD83(2011) / Colorado North (ftUS)
LD34981546.las	6430	NAD83(2011) / Colorado North (ftUS)
LD34981549.las	6430	NAD83(2011) / Colorado North (ftUS)
LD34981552.las	6430	NAD83(2011) / Colorado North (ftUS)
LD34981555.las	6430	NAD83(2011) / Colorado North (ftUS)
LD34981558.las	6430	NAD83(2011) / Colorado North (ftUS)
LD34981561.las	6430	NAD83(2011) / Colorado North (ftUS)
LD34981564.las	6430	NAD83(2011) / Colorado North (ftUS)
LD34981567.las	6430	NAD83(2011) / Colorado North (ftUS)
LD34981570.las	6430	NAD83(2011) / Colorado North (ftUS)
LD34981573.las	6430	NAD83(2011) / Colorado North (ftUS)
LD34981576.las	6430	NAD83(2011) / Colorado North (ftUS)
LD34981579.las	6430	NAD83(2011) / Colorado North (ftUS)
LD34981582.las	6430	NAD83(2011) / Colorado North (ftUS)
LD34981585.las	6430	NAD83(2011) / Colorado North (ftUS)
LD34981588.las	6430	NAD83(2011) / Colorado North (ftUS)
LD34981591.las	6430	NAD83(2011) / Colorado North (ftUS)
LD34981594.las	6430	NAD83(2011) / Colorado North (ftUS)
LD34981597.las	6430	NAD83(2011) / Colorado North (ftUS)
LD34981600.las	6430	NAD83(2011) / Colorado North (ftUS)
LD34981603.las	6430	NAD83(2011) / Colorado North (ftUS)
LD34981606.las	6430	NAD83(2011) / Colorado North (ftUS)

DPH-5 Report on Coordinate Reference System (Tiled Data)

- continued

File	EPSG Code	Coordinate Reference System
LD34981609.las	6430	NAD83(2011) / Colorado North (ftUS)
LD34981612.las	6430	NAD83(2011) / Colorado North (ftUS)
LD35011396.las	6430	NAD83(2011) / Colorado North (ftUS)
LD35011399.las	6430	NAD83(2011) / Colorado North (ftUS)
LD35011402.las	6430	NAD83(2011) / Colorado North (ftUS)
LD35011405.las	6430	NAD83(2011) / Colorado North (ftUS)
LD35011408.las	6430	NAD83(2011) / Colorado North (ftUS)
LD35011411.las	6430	NAD83(2011) / Colorado North (ftUS)
LD35011414.las	6430	NAD83(2011) / Colorado North (ftUS)
LD35011417.las	6430	NAD83(2011) / Colorado North (ftUS)
LD35011420.las	6430	NAD83(2011) / Colorado North (ftUS)
LD35011423.las	6430	NAD83(2011) / Colorado North (ftUS)
LD35011426.las	6430	NAD83(2011) / Colorado North (ftUS)
LD35011429.las	6430	NAD83(2011) / Colorado North (ftUS)
LD35011432.las	6430	NAD83(2011) / Colorado North (ftUS)
LD35011435.las	6430	NAD83(2011) / Colorado North (ftUS)
LD35011438.las	6430	NAD83(2011) / Colorado North (ftUS)
LD35011441.las	6430	NAD83(2011) / Colorado North (ftUS)
LD35011444.las	6430	NAD83(2011) / Colorado North (ftUS)
LD35011447.las	6430	NAD83(2011) / Colorado North (ftUS)
LD35011450.las	6430	NAD83(2011) / Colorado North (ftUS)
LD35011453.las	6430	NAD83(2011) / Colorado North (ftUS)
LD35011456.las	6430	NAD83(2011) / Colorado North (ftUS)
LD35011459.las	6430	NAD83(2011) / Colorado North (ftUS)
LD35011462.las	6430	NAD83(2011) / Colorado North (ftUS)
LD35011465.las	6430	NAD83(2011) / Colorado North (ftUS)
LD35011468.las	6430	NAD83(2011) / Colorado North (ftUS)
LD35011471.las	6430	NAD83(2011) / Colorado North (ftUS)
LD35011474.las	6430	NAD83(2011) / Colorado North (ftUS)
LD35011477.las	6430	NAD83(2011) / Colorado North (ftUS)
LD35011480.las	6430	NAD83(2011) / Colorado North (ftUS)
LD35011483.las	6430	NAD83(2011) / Colorado North (ftUS)

DPH-5 Report on Coordinate Reference System (Tiled Data)

- continued

File	EPSG Code	Coordinate Reference System
LD35011486.las	6430	NAD83(2011) / Colorado North (ftUS)
LD35011489.las	6430	NAD83(2011) / Colorado North (ftUS)
LD35011492.las	6430	NAD83(2011) / Colorado North (ftUS)
LD35011495.las	6430	NAD83(2011) / Colorado North (ftUS)
LD35011498.las	6430	NAD83(2011) / Colorado North (ftUS)
LD35011501.las	6430	NAD83(2011) / Colorado North (ftUS)
LD35011504.las	6430	NAD83(2011) / Colorado North (ftUS)
LD35011507.las	6430	NAD83(2011) / Colorado North (ftUS)
LD35011510.las	6430	NAD83(2011) / Colorado North (ftUS)
LD35011513.las	6430	NAD83(2011) / Colorado North (ftUS)
LD35011516.las	6430	NAD83(2011) / Colorado North (ftUS)
LD35011519.las	6430	NAD83(2011) / Colorado North (ftUS)
LD35011522.las	6430	NAD83(2011) / Colorado North (ftUS)
LD35011525.las	6430	NAD83(2011) / Colorado North (ftUS)
LD35011528.las	6430	NAD83(2011) / Colorado North (ftUS)
LD35011531.las	6430	NAD83(2011) / Colorado North (ftUS)
LD35011534.las	6430	NAD83(2011) / Colorado North (ftUS)
LD35011537.las	6430	NAD83(2011) / Colorado North (ftUS)
LD35011540.las	6430	NAD83(2011) / Colorado North (ftUS)
LD35011543.las	6430	NAD83(2011) / Colorado North (ftUS)
LD35011546.las	6430	NAD83(2011) / Colorado North (ftUS)
LD35011549.las	6430	NAD83(2011) / Colorado North (ftUS)
LD35011552.las	6430	NAD83(2011) / Colorado North (ftUS)
LD35011555.las	6430	NAD83(2011) / Colorado North (ftUS)
LD35011558.las	6430	NAD83(2011) / Colorado North (ftUS)
LD35011561.las	6430	NAD83(2011) / Colorado North (ftUS)
LD35011564.las	6430	NAD83(2011) / Colorado North (ftUS)
LD35011567.las	6430	NAD83(2011) / Colorado North (ftUS)
LD35011570.las	6430	NAD83(2011) / Colorado North (ftUS)
LD35011573.las	6430	NAD83(2011) / Colorado North (ftUS)
LD35011576.las	6430	NAD83(2011) / Colorado North (ftUS)
LD35011579.las	6430	NAD83(2011) / Colorado North (ftUS)

DPH-5 Report on Coordinate Reference System (Tiled Data)

- continued

File	EPSG Code	Coordinate Reference System
LD35011582.las	6430	NAD83(2011) / Colorado North (ftUS)
LD35011585.las	6430	NAD83(2011) / Colorado North (ftUS)
LD35011588.las	6430	NAD83(2011) / Colorado North (ftUS)
LD35011591.las	6430	NAD83(2011) / Colorado North (ftUS)
LD35011594.las	6430	NAD83(2011) / Colorado North (ftUS)
LD35011597.las	6430	NAD83(2011) / Colorado North (ftUS)
LD35011600.las	6430	NAD83(2011) / Colorado North (ftUS)
LD35011603.las	6430	NAD83(2011) / Colorado North (ftUS)
LD35011606.las	6430	NAD83(2011) / Colorado North (ftUS)
LD35011609.las	6430	NAD83(2011) / Colorado North (ftUS)
LD35011612.las	6430	NAD83(2011) / Colorado North (ftUS)
LD35041396.las	6430	NAD83(2011) / Colorado North (ftUS)
LD35041399.las	6430	NAD83(2011) / Colorado North (ftUS)
LD35041402.las	6430	NAD83(2011) / Colorado North (ftUS)
LD35041405.las	6430	NAD83(2011) / Colorado North (ftUS)
LD35041408.las	6430	NAD83(2011) / Colorado North (ftUS)
LD35041411.las	6430	NAD83(2011) / Colorado North (ftUS)
LD35041414.las	6430	NAD83(2011) / Colorado North (ftUS)
LD35041417.las	6430	NAD83(2011) / Colorado North (ftUS)
LD35041420.las	6430	NAD83(2011) / Colorado North (ftUS)
LD35041423.las	6430	NAD83(2011) / Colorado North (ftUS)
LD35041426.las	6430	NAD83(2011) / Colorado North (ftUS)
LD35041429.las	6430	NAD83(2011) / Colorado North (ftUS)
LD35041432.las	6430	NAD83(2011) / Colorado North (ftUS)
LD35041435.las	6430	NAD83(2011) / Colorado North (ftUS)
LD35041438.las	6430	NAD83(2011) / Colorado North (ftUS)
LD35041441.las	6430	NAD83(2011) / Colorado North (ftUS)
LD35041444.las	6430	NAD83(2011) / Colorado North (ftUS)
LD35041447.las	6430	NAD83(2011) / Colorado North (ftUS)
LD35041450.las	6430	NAD83(2011) / Colorado North (ftUS)
LD35041453.las	6430	NAD83(2011) / Colorado North (ftUS)
LD35041456.las	6430	NAD83(2011) / Colorado North (ftUS)

DPH-5 Report on Coordinate Reference System (Tiled Data)

- continued

File	EPSG Code	Coordinate Reference System
LD35041459.las	6430	NAD83(2011) / Colorado North (ftUS)
LD35041462.las	6430	NAD83(2011) / Colorado North (ftUS)
LD35041465.las	6430	NAD83(2011) / Colorado North (ftUS)
LD35041468.las	6430	NAD83(2011) / Colorado North (ftUS)
LD35041471.las	6430	NAD83(2011) / Colorado North (ftUS)
LD35041474.las	6430	NAD83(2011) / Colorado North (ftUS)
LD35041477.las	6430	NAD83(2011) / Colorado North (ftUS)
LD35041480.las	6430	NAD83(2011) / Colorado North (ftUS)
LD35041483.las	6430	NAD83(2011) / Colorado North (ftUS)
LD35041486.las	6430	NAD83(2011) / Colorado North (ftUS)
LD35041489.las	6430	NAD83(2011) / Colorado North (ftUS)
LD35041492.las	6430	NAD83(2011) / Colorado North (ftUS)
LD35041495.las	6430	NAD83(2011) / Colorado North (ftUS)
LD35041498.las	6430	NAD83(2011) / Colorado North (ftUS)
LD35041501.las	6430	NAD83(2011) / Colorado North (ftUS)
LD35041504.las	6430	NAD83(2011) / Colorado North (ftUS)
LD35041507.las	6430	NAD83(2011) / Colorado North (ftUS)
LD35041510.las	6430	NAD83(2011) / Colorado North (ftUS)
LD35041513.las	6430	NAD83(2011) / Colorado North (ftUS)
LD35041516.las	6430	NAD83(2011) / Colorado North (ftUS)
LD35041519.las	6430	NAD83(2011) / Colorado North (ftUS)
LD35041522.las	6430	NAD83(2011) / Colorado North (ftUS)
LD35041525.las	6430	NAD83(2011) / Colorado North (ftUS)
LD35041528.las	6430	NAD83(2011) / Colorado North (ftUS)
LD35041531.las	6430	NAD83(2011) / Colorado North (ftUS)
LD35041534.las	6430	NAD83(2011) / Colorado North (ftUS)
LD35041537.las	6430	NAD83(2011) / Colorado North (ftUS)
LD35041540.las	6430	NAD83(2011) / Colorado North (ftUS)
LD35041543.las	6430	NAD83(2011) / Colorado North (ftUS)
LD35041546.las	6430	NAD83(2011) / Colorado North (ftUS)
LD35041549.las	6430	NAD83(2011) / Colorado North (ftUS)
LD35041552.las	6430	NAD83(2011) / Colorado North (ftUS)

DPH-5 Report on Coordinate Reference System (Tiled Data)

- continued

File	EPSG Code	Coordinate Reference System
LD35041555.las	6430	NAD83(2011) / Colorado North (ftUS)
LD35041558.las	6430	NAD83(2011) / Colorado North (ftUS)
LD35041561.las	6430	NAD83(2011) / Colorado North (ftUS)
LD35041564.las	6430	NAD83(2011) / Colorado North (ftUS)
LD35041567.las	6430	NAD83(2011) / Colorado North (ftUS)
LD35041570.las	6430	NAD83(2011) / Colorado North (ftUS)
LD35041573.las	6430	NAD83(2011) / Colorado North (ftUS)
LD35041576.las	6430	NAD83(2011) / Colorado North (ftUS)
LD35041579.las	6430	NAD83(2011) / Colorado North (ftUS)
LD35041582.las	6430	NAD83(2011) / Colorado North (ftUS)
LD35041585.las	6430	NAD83(2011) / Colorado North (ftUS)
LD35041588.las	6430	NAD83(2011) / Colorado North (ftUS)
LD35041591.las	6430	NAD83(2011) / Colorado North (ftUS)
LD35041594.las	6430	NAD83(2011) / Colorado North (ftUS)
LD35041597.las	6430	NAD83(2011) / Colorado North (ftUS)
LD35041600.las	6430	NAD83(2011) / Colorado North (ftUS)
LD35041603.las	6430	NAD83(2011) / Colorado North (ftUS)
LD35041606.las	6430	NAD83(2011) / Colorado North (ftUS)
LD35041609.las	6430	NAD83(2011) / Colorado North (ftUS)
LD35041612.las	6430	NAD83(2011) / Colorado North (ftUS)
LD35071396.las	6430	NAD83(2011) / Colorado North (ftUS)
LD35071399.las	6430	NAD83(2011) / Colorado North (ftUS)
LD35071402.las	6430	NAD83(2011) / Colorado North (ftUS)
LD35071405.las	6430	NAD83(2011) / Colorado North (ftUS)
LD35071408.las	6430	NAD83(2011) / Colorado North (ftUS)
LD35071411.las	6430	NAD83(2011) / Colorado North (ftUS)
LD35071414.las	6430	NAD83(2011) / Colorado North (ftUS)
LD35071417.las	6430	NAD83(2011) / Colorado North (ftUS)
LD35071420.las	6430	NAD83(2011) / Colorado North (ftUS)
LD35071423.las	6430	NAD83(2011) / Colorado North (ftUS)
LD35071426.las	6430	NAD83(2011) / Colorado North (ftUS)
LD35071429.las	6430	NAD83(2011) / Colorado North (ftUS)

DPH-5 Report on Coordinate Reference System (Tiled Data)

- continued

File	EPSG Code	Coordinate Reference System
LD35071432.las	6430	NAD83(2011) / Colorado North (ftUS)
LD35071435.las	6430	NAD83(2011) / Colorado North (ftUS)
LD35071438.las	6430	NAD83(2011) / Colorado North (ftUS)
LD35071441.las	6430	NAD83(2011) / Colorado North (ftUS)
LD35071444.las	6430	NAD83(2011) / Colorado North (ftUS)
LD35071447.las	6430	NAD83(2011) / Colorado North (ftUS)
LD35071450.las	6430	NAD83(2011) / Colorado North (ftUS)
LD35071453.las	6430	NAD83(2011) / Colorado North (ftUS)
LD35071456.las	6430	NAD83(2011) / Colorado North (ftUS)
LD35071459.las	6430	NAD83(2011) / Colorado North (ftUS)
LD35071462.las	6430	NAD83(2011) / Colorado North (ftUS)
LD35071465.las	6430	NAD83(2011) / Colorado North (ftUS)
LD35071468.las	6430	NAD83(2011) / Colorado North (ftUS)
LD35071471.las	6430	NAD83(2011) / Colorado North (ftUS)
LD35071474.las	6430	NAD83(2011) / Colorado North (ftUS)
LD35071477.las	6430	NAD83(2011) / Colorado North (ftUS)
LD35071480.las	6430	NAD83(2011) / Colorado North (ftUS)
LD35071483.las	6430	NAD83(2011) / Colorado North (ftUS)
LD35071486.las	6430	NAD83(2011) / Colorado North (ftUS)
LD35071489.las	6430	NAD83(2011) / Colorado North (ftUS)
LD35071492.las	6430	NAD83(2011) / Colorado North (ftUS)
LD35071495.las	6430	NAD83(2011) / Colorado North (ftUS)
LD35071498.las	6430	NAD83(2011) / Colorado North (ftUS)
LD35071501.las	6430	NAD83(2011) / Colorado North (ftUS)
LD35071504.las	6430	NAD83(2011) / Colorado North (ftUS)
LD35071507.las	6430	NAD83(2011) / Colorado North (ftUS)
LD35071510.las	6430	NAD83(2011) / Colorado North (ftUS)
LD35071513.las	6430	NAD83(2011) / Colorado North (ftUS)
LD35071516.las	6430	NAD83(2011) / Colorado North (ftUS)
LD35071519.las	6430	NAD83(2011) / Colorado North (ftUS)
LD35071522.las	6430	NAD83(2011) / Colorado North (ftUS)
LD35071525.las	6430	NAD83(2011) / Colorado North (ftUS)

DPH-5 Report on Coordinate Reference System (Tiled Data)

- continued

File	EPSG Code	Coordinate Reference System
LD35071528.las	6430	NAD83(2011) / Colorado North (ftUS)
LD35071531.las	6430	NAD83(2011) / Colorado North (ftUS)
LD35071534.las	6430	NAD83(2011) / Colorado North (ftUS)
LD35071537.las	6430	NAD83(2011) / Colorado North (ftUS)
LD35071540.las	6430	NAD83(2011) / Colorado North (ftUS)
LD35071543.las	6430	NAD83(2011) / Colorado North (ftUS)
LD35071546.las	6430	NAD83(2011) / Colorado North (ftUS)
LD35071549.las	6430	NAD83(2011) / Colorado North (ftUS)
LD35071552.las	6430	NAD83(2011) / Colorado North (ftUS)
LD35071555.las	6430	NAD83(2011) / Colorado North (ftUS)
LD35071558.las	6430	NAD83(2011) / Colorado North (ftUS)
LD35071561.las	6430	NAD83(2011) / Colorado North (ftUS)
LD35071564.las	6430	NAD83(2011) / Colorado North (ftUS)
LD35071567.las	6430	NAD83(2011) / Colorado North (ftUS)
LD35071570.las	6430	NAD83(2011) / Colorado North (ftUS)
LD35071573.las	6430	NAD83(2011) / Colorado North (ftUS)
LD35071576.las	6430	NAD83(2011) / Colorado North (ftUS)
LD35071579.las	6430	NAD83(2011) / Colorado North (ftUS)
LD35071582.las	6430	NAD83(2011) / Colorado North (ftUS)
LD35071585.las	6430	NAD83(2011) / Colorado North (ftUS)
LD35071588.las	6430	NAD83(2011) / Colorado North (ftUS)
LD35071591.las	6430	NAD83(2011) / Colorado North (ftUS)
LD35071594.las	6430	NAD83(2011) / Colorado North (ftUS)
LD35071597.las	6430	NAD83(2011) / Colorado North (ftUS)
LD35071600.las	6430	NAD83(2011) / Colorado North (ftUS)
LD35071603.las	6430	NAD83(2011) / Colorado North (ftUS)
LD35071606.las	6430	NAD83(2011) / Colorado North (ftUS)
LD35071609.las	6430	NAD83(2011) / Colorado North (ftUS)
LD35071612.las	6430	NAD83(2011) / Colorado North (ftUS)
LD35101396.las	6430	NAD83(2011) / Colorado North (ftUS)
LD35101399.las	6430	NAD83(2011) / Colorado North (ftUS)
LD35101402.las	6430	NAD83(2011) / Colorado North (ftUS)

DPH-5 Report on Coordinate Reference System (Tiled Data)

- continued

File	EPSG Code	Coordinate Reference System
LD35101405.las	6430	NAD83(2011) / Colorado North (ftUS)
LD35101408.las	6430	NAD83(2011) / Colorado North (ftUS)
LD35101411.las	6430	NAD83(2011) / Colorado North (ftUS)
LD35101414.las	6430	NAD83(2011) / Colorado North (ftUS)
LD35101417.las	6430	NAD83(2011) / Colorado North (ftUS)
LD35101420.las	6430	NAD83(2011) / Colorado North (ftUS)
LD35101423.las	6430	NAD83(2011) / Colorado North (ftUS)
LD35101426.las	6430	NAD83(2011) / Colorado North (ftUS)
LD35101429.las	6430	NAD83(2011) / Colorado North (ftUS)
LD35101432.las	6430	NAD83(2011) / Colorado North (ftUS)
LD35101435.las	6430	NAD83(2011) / Colorado North (ftUS)
LD35101438.las	6430	NAD83(2011) / Colorado North (ftUS)
LD35101441.las	6430	NAD83(2011) / Colorado North (ftUS)
LD35101444.las	6430	NAD83(2011) / Colorado North (ftUS)
LD35101447.las	6430	NAD83(2011) / Colorado North (ftUS)
LD35101450.las	6430	NAD83(2011) / Colorado North (ftUS)
LD35101453.las	6430	NAD83(2011) / Colorado North (ftUS)
LD35101456.las	6430	NAD83(2011) / Colorado North (ftUS)
LD35101459.las	6430	NAD83(2011) / Colorado North (ftUS)
LD35101462.las	6430	NAD83(2011) / Colorado North (ftUS)
LD35101465.las	6430	NAD83(2011) / Colorado North (ftUS)
LD35101468.las	6430	NAD83(2011) / Colorado North (ftUS)
LD35101471.las	6430	NAD83(2011) / Colorado North (ftUS)
LD35101474.las	6430	NAD83(2011) / Colorado North (ftUS)
LD35101477.las	6430	NAD83(2011) / Colorado North (ftUS)
LD35101480.las	6430	NAD83(2011) / Colorado North (ftUS)
LD35101483.las	6430	NAD83(2011) / Colorado North (ftUS)
LD35101486.las	6430	NAD83(2011) / Colorado North (ftUS)
LD35101489.las	6430	NAD83(2011) / Colorado North (ftUS)
LD35101492.las	6430	NAD83(2011) / Colorado North (ftUS)
LD35101495.las	6430	NAD83(2011) / Colorado North (ftUS)
LD35101498.las	6430	NAD83(2011) / Colorado North (ftUS)

DPH-5 Report on Coordinate Reference System (Tiled Data)

- continued

File	EPSG Code	Coordinate Reference System
LD35101501.las	6430	NAD83(2011) / Colorado North (ftUS)
LD35101504.las	6430	NAD83(2011) / Colorado North (ftUS)
LD35101507.las	6430	NAD83(2011) / Colorado North (ftUS)
LD35101510.las	6430	NAD83(2011) / Colorado North (ftUS)
LD35101513.las	6430	NAD83(2011) / Colorado North (ftUS)
LD35101516.las	6430	NAD83(2011) / Colorado North (ftUS)
LD35101519.las	6430	NAD83(2011) / Colorado North (ftUS)
LD35101522.las	6430	NAD83(2011) / Colorado North (ftUS)
LD35101525.las	6430	NAD83(2011) / Colorado North (ftUS)
LD35101528.las	6430	NAD83(2011) / Colorado North (ftUS)
LD35101531.las	6430	NAD83(2011) / Colorado North (ftUS)
LD35101534.las	6430	NAD83(2011) / Colorado North (ftUS)
LD35101537.las	6430	NAD83(2011) / Colorado North (ftUS)
LD35101540.las	6430	NAD83(2011) / Colorado North (ftUS)
LD35101543.las	6430	NAD83(2011) / Colorado North (ftUS)
LD35101546.las	6430	NAD83(2011) / Colorado North (ftUS)
LD35101549.las	6430	NAD83(2011) / Colorado North (ftUS)
LD35101552.las	6430	NAD83(2011) / Colorado North (ftUS)
LD35101555.las	6430	NAD83(2011) / Colorado North (ftUS)
LD35101558.las	6430	NAD83(2011) / Colorado North (ftUS)
LD35101561.las	6430	NAD83(2011) / Colorado North (ftUS)
LD35101564.las	6430	NAD83(2011) / Colorado North (ftUS)
LD35101567.las	6430	NAD83(2011) / Colorado North (ftUS)
LD35101570.las	6430	NAD83(2011) / Colorado North (ftUS)
LD35101573.las	6430	NAD83(2011) / Colorado North (ftUS)
LD35101576.las	6430	NAD83(2011) / Colorado North (ftUS)
LD35101579.las	6430	NAD83(2011) / Colorado North (ftUS)
LD35101582.las	6430	NAD83(2011) / Colorado North (ftUS)
LD35101585.las	6430	NAD83(2011) / Colorado North (ftUS)
LD35101588.las	6430	NAD83(2011) / Colorado North (ftUS)
LD35101591.las	6430	NAD83(2011) / Colorado North (ftUS)
LD35101594.las	6430	NAD83(2011) / Colorado North (ftUS)

DPH-5 Report on Coordinate Reference System (Tiled Data)

- continued

File	EPSG Code	Coordinate Reference System
LD35101597.las	6430	NAD83(2011) / Colorado North (ftUS)
LD35101600.las	6430	NAD83(2011) / Colorado North (ftUS)
LD35101603.las	6430	NAD83(2011) / Colorado North (ftUS)
LD35101606.las	6430	NAD83(2011) / Colorado North (ftUS)
LD35101609.las	6430	NAD83(2011) / Colorado North (ftUS)
LD35101612.las	6430	NAD83(2011) / Colorado North (ftUS)
LD35131396.las	6430	NAD83(2011) / Colorado North (ftUS)
LD35131399.las	6430	NAD83(2011) / Colorado North (ftUS)
LD35131402.las	6430	NAD83(2011) / Colorado North (ftUS)
LD35131405.las	6430	NAD83(2011) / Colorado North (ftUS)
LD35131408.las	6430	NAD83(2011) / Colorado North (ftUS)
LD35131411.las	6430	NAD83(2011) / Colorado North (ftUS)
LD35131414.las	6430	NAD83(2011) / Colorado North (ftUS)
LD35131417.las	6430	NAD83(2011) / Colorado North (ftUS)
LD35131420.las	6430	NAD83(2011) / Colorado North (ftUS)
LD35131423.las	6430	NAD83(2011) / Colorado North (ftUS)
LD35131426.las	6430	NAD83(2011) / Colorado North (ftUS)
LD35131429.las	6430	NAD83(2011) / Colorado North (ftUS)
LD35131432.las	6430	NAD83(2011) / Colorado North (ftUS)
LD35131435.las	6430	NAD83(2011) / Colorado North (ftUS)
LD35131438.las	6430	NAD83(2011) / Colorado North (ftUS)
LD35131441.las	6430	NAD83(2011) / Colorado North (ftUS)
LD35131444.las	6430	NAD83(2011) / Colorado North (ftUS)
LD35131447.las	6430	NAD83(2011) / Colorado North (ftUS)
LD35131450.las	6430	NAD83(2011) / Colorado North (ftUS)
LD35131453.las	6430	NAD83(2011) / Colorado North (ftUS)
LD35131456.las	6430	NAD83(2011) / Colorado North (ftUS)
LD35131459.las	6430	NAD83(2011) / Colorado North (ftUS)
LD35131462.las	6430	NAD83(2011) / Colorado North (ftUS)
LD35131465.las	6430	NAD83(2011) / Colorado North (ftUS)
LD35131468.las	6430	NAD83(2011) / Colorado North (ftUS)
LD35131471.las	6430	NAD83(2011) / Colorado North (ftUS)

DPH-5 Report on Coordinate Reference System (Tiled Data)

- continued

File	EPSG Code	Coordinate Reference System
LD35131474.las	6430	NAD83(2011) / Colorado North (ftUS)
LD35131477.las	6430	NAD83(2011) / Colorado North (ftUS)
LD35131480.las	6430	NAD83(2011) / Colorado North (ftUS)
LD35131483.las	6430	NAD83(2011) / Colorado North (ftUS)
LD35131486.las	6430	NAD83(2011) / Colorado North (ftUS)
LD35131489.las	6430	NAD83(2011) / Colorado North (ftUS)
LD35131492.las	6430	NAD83(2011) / Colorado North (ftUS)
LD35131495.las	6430	NAD83(2011) / Colorado North (ftUS)
LD35131498.las	6430	NAD83(2011) / Colorado North (ftUS)
LD35131501.las	6430	NAD83(2011) / Colorado North (ftUS)
LD35131504.las	6430	NAD83(2011) / Colorado North (ftUS)
LD35131507.las	6430	NAD83(2011) / Colorado North (ftUS)
LD35131510.las	6430	NAD83(2011) / Colorado North (ftUS)
LD35131513.las	6430	NAD83(2011) / Colorado North (ftUS)
LD35131516.las	6430	NAD83(2011) / Colorado North (ftUS)
LD35131519.las	6430	NAD83(2011) / Colorado North (ftUS)
LD35131522.las	6430	NAD83(2011) / Colorado North (ftUS)
LD35131525.las	6430	NAD83(2011) / Colorado North (ftUS)
LD35131528.las	6430	NAD83(2011) / Colorado North (ftUS)
LD35131531.las	6430	NAD83(2011) / Colorado North (ftUS)
LD35131534.las	6430	NAD83(2011) / Colorado North (ftUS)
LD35131537.las	6430	NAD83(2011) / Colorado North (ftUS)
LD35131540.las	6430	NAD83(2011) / Colorado North (ftUS)
LD35131543.las	6430	NAD83(2011) / Colorado North (ftUS)
LD35131546.las	6430	NAD83(2011) / Colorado North (ftUS)
LD35131549.las	6430	NAD83(2011) / Colorado North (ftUS)
LD35131552.las	6430	NAD83(2011) / Colorado North (ftUS)
LD35131555.las	6430	NAD83(2011) / Colorado North (ftUS)
LD35131558.las	6430	NAD83(2011) / Colorado North (ftUS)
LD35131561.las	6430	NAD83(2011) / Colorado North (ftUS)
LD35131564.las	6430	NAD83(2011) / Colorado North (ftUS)
LD35131567.las	6430	NAD83(2011) / Colorado North (ftUS)

DPH-5 Report on Coordinate Reference System (Tiled Data)

- continued

File	EPSG Code	Coordinate Reference System
LD35131570.las	6430	NAD83(2011) / Colorado North (ftUS)
LD35131573.las	6430	NAD83(2011) / Colorado North (ftUS)
LD35131576.las	6430	NAD83(2011) / Colorado North (ftUS)
LD35131579.las	6430	NAD83(2011) / Colorado North (ftUS)
LD35131582.las	6430	NAD83(2011) / Colorado North (ftUS)
LD35131585.las	6430	NAD83(2011) / Colorado North (ftUS)
LD35131588.las	6430	NAD83(2011) / Colorado North (ftUS)
LD35131591.las	6430	NAD83(2011) / Colorado North (ftUS)
LD35131594.las	6430	NAD83(2011) / Colorado North (ftUS)
LD35131597.las	6430	NAD83(2011) / Colorado North (ftUS)
LD35131600.las	6430	NAD83(2011) / Colorado North (ftUS)
LD35131603.las	6430	NAD83(2011) / Colorado North (ftUS)
LD35131606.las	6430	NAD83(2011) / Colorado North (ftUS)
LD35131609.las	6430	NAD83(2011) / Colorado North (ftUS)
LD35131612.las	6430	NAD83(2011) / Colorado North (ftUS)
LD35161396.las	6430	NAD83(2011) / Colorado North (ftUS)
LD35161399.las	6430	NAD83(2011) / Colorado North (ftUS)
LD35161402.las	6430	NAD83(2011) / Colorado North (ftUS)
LD35161405.las	6430	NAD83(2011) / Colorado North (ftUS)
LD35161408.las	6430	NAD83(2011) / Colorado North (ftUS)
LD35161411.las	6430	NAD83(2011) / Colorado North (ftUS)
LD35161414.las	6430	NAD83(2011) / Colorado North (ftUS)
LD35161417.las	6430	NAD83(2011) / Colorado North (ftUS)
LD35161420.las	6430	NAD83(2011) / Colorado North (ftUS)
LD35161423.las	6430	NAD83(2011) / Colorado North (ftUS)
LD35161426.las	6430	NAD83(2011) / Colorado North (ftUS)
LD35161429.las	6430	NAD83(2011) / Colorado North (ftUS)
LD35161432.las	6430	NAD83(2011) / Colorado North (ftUS)
LD35161435.las	6430	NAD83(2011) / Colorado North (ftUS)
LD35161438.las	6430	NAD83(2011) / Colorado North (ftUS)
LD35161441.las	6430	NAD83(2011) / Colorado North (ftUS)
LD35161444.las	6430	NAD83(2011) / Colorado North (ftUS)

DPH-5 Report on Coordinate Reference System (Tiled Data)

- continued

File	EPSG Code	Coordinate Reference System
LD35161447.las	6430	NAD83(2011) / Colorado North (ftUS)
LD35161450.las	6430	NAD83(2011) / Colorado North (ftUS)
LD35161453.las	6430	NAD83(2011) / Colorado North (ftUS)
LD35161456.las	6430	NAD83(2011) / Colorado North (ftUS)
LD35161459.las	6430	NAD83(2011) / Colorado North (ftUS)
LD35161462.las	6430	NAD83(2011) / Colorado North (ftUS)
LD35161465.las	6430	NAD83(2011) / Colorado North (ftUS)
LD35161468.las	6430	NAD83(2011) / Colorado North (ftUS)
LD35161471.las	6430	NAD83(2011) / Colorado North (ftUS)
LD35161474.las	6430	NAD83(2011) / Colorado North (ftUS)
LD35161477.las	6430	NAD83(2011) / Colorado North (ftUS)
LD35161480.las	6430	NAD83(2011) / Colorado North (ftUS)
LD35161483.las	6430	NAD83(2011) / Colorado North (ftUS)
LD35161486.las	6430	NAD83(2011) / Colorado North (ftUS)
LD35161489.las	6430	NAD83(2011) / Colorado North (ftUS)
LD35161492.las	6430	NAD83(2011) / Colorado North (ftUS)
LD35161495.las	6430	NAD83(2011) / Colorado North (ftUS)
LD35161498.las	6430	NAD83(2011) / Colorado North (ftUS)
LD35161501.las	6430	NAD83(2011) / Colorado North (ftUS)
LD35161504.las	6430	NAD83(2011) / Colorado North (ftUS)
LD35161507.las	6430	NAD83(2011) / Colorado North (ftUS)
LD35161510.las	6430	NAD83(2011) / Colorado North (ftUS)
LD35161513.las	6430	NAD83(2011) / Colorado North (ftUS)
LD35161516.las	6430	NAD83(2011) / Colorado North (ftUS)
LD35161519.las	6430	NAD83(2011) / Colorado North (ftUS)
LD35161522.las	6430	NAD83(2011) / Colorado North (ftUS)
LD35161525.las	6430	NAD83(2011) / Colorado North (ftUS)
LD35161528.las	6430	NAD83(2011) / Colorado North (ftUS)
LD35161531.las	6430	NAD83(2011) / Colorado North (ftUS)
LD35161534.las	6430	NAD83(2011) / Colorado North (ftUS)
LD35161537.las	6430	NAD83(2011) / Colorado North (ftUS)
LD35161540.las	6430	NAD83(2011) / Colorado North (ftUS)

DPH-5 Report on Coordinate Reference System (Tiled Data)

- continued

File	EPSG Code	Coordinate Reference System
LD35161543.las	6430	NAD83(2011) / Colorado North (ftUS)
LD35161546.las	6430	NAD83(2011) / Colorado North (ftUS)
LD35161549.las	6430	NAD83(2011) / Colorado North (ftUS)
LD35161552.las	6430	NAD83(2011) / Colorado North (ftUS)
LD35161555.las	6430	NAD83(2011) / Colorado North (ftUS)
LD35161558.las	6430	NAD83(2011) / Colorado North (ftUS)
LD35161561.las	6430	NAD83(2011) / Colorado North (ftUS)
LD35161564.las	6430	NAD83(2011) / Colorado North (ftUS)
LD35161567.las	6430	NAD83(2011) / Colorado North (ftUS)
LD35161570.las	6430	NAD83(2011) / Colorado North (ftUS)
LD35161573.las	6430	NAD83(2011) / Colorado North (ftUS)
LD35161576.las	6430	NAD83(2011) / Colorado North (ftUS)
LD35161579.las	6430	NAD83(2011) / Colorado North (ftUS)
LD35161582.las	6430	NAD83(2011) / Colorado North (ftUS)
LD35161585.las	6430	NAD83(2011) / Colorado North (ftUS)
LD35161588.las	6430	NAD83(2011) / Colorado North (ftUS)
LD35161591.las	6430	NAD83(2011) / Colorado North (ftUS)
LD35161594.las	6430	NAD83(2011) / Colorado North (ftUS)
LD35161597.las	6430	NAD83(2011) / Colorado North (ftUS)
LD35161600.las	6430	NAD83(2011) / Colorado North (ftUS)
LD35161603.las	6430	NAD83(2011) / Colorado North (ftUS)
LD35161606.las	6430	NAD83(2011) / Colorado North (ftUS)
LD35161609.las	6430	NAD83(2011) / Colorado North (ftUS)
LD35161612.las	6430	NAD83(2011) / Colorado North (ftUS)
LD35191396.las	6430	NAD83(2011) / Colorado North (ftUS)
LD35191399.las	6430	NAD83(2011) / Colorado North (ftUS)
LD35191402.las	6430	NAD83(2011) / Colorado North (ftUS)
LD35191405.las	6430	NAD83(2011) / Colorado North (ftUS)
LD35191408.las	6430	NAD83(2011) / Colorado North (ftUS)
LD35191411.las	6430	NAD83(2011) / Colorado North (ftUS)
LD35191414.las	6430	NAD83(2011) / Colorado North (ftUS)
LD35191417.las	6430	NAD83(2011) / Colorado North (ftUS)

DPH-5 Report on Coordinate Reference System (Tiled Data)

- continued

File	EPSG Code	Coordinate Reference System
LD35191420.las	6430	NAD83(2011) / Colorado North (ftUS)
LD35191423.las	6430	NAD83(2011) / Colorado North (ftUS)
LD35191426.las	6430	NAD83(2011) / Colorado North (ftUS)
LD35191429.las	6430	NAD83(2011) / Colorado North (ftUS)
LD35191432.las	6430	NAD83(2011) / Colorado North (ftUS)
LD35191435.las	6430	NAD83(2011) / Colorado North (ftUS)
LD35191438.las	6430	NAD83(2011) / Colorado North (ftUS)
LD35191441.las	6430	NAD83(2011) / Colorado North (ftUS)
LD35191444.las	6430	NAD83(2011) / Colorado North (ftUS)
LD35191447.las	6430	NAD83(2011) / Colorado North (ftUS)
LD35191450.las	6430	NAD83(2011) / Colorado North (ftUS)
LD35191453.las	6430	NAD83(2011) / Colorado North (ftUS)
LD35191456.las	6430	NAD83(2011) / Colorado North (ftUS)
LD35191459.las	6430	NAD83(2011) / Colorado North (ftUS)
LD35191462.las	6430	NAD83(2011) / Colorado North (ftUS)
LD35191465.las	6430	NAD83(2011) / Colorado North (ftUS)
LD35191468.las	6430	NAD83(2011) / Colorado North (ftUS)
LD35191471.las	6430	NAD83(2011) / Colorado North (ftUS)
LD35191474.las	6430	NAD83(2011) / Colorado North (ftUS)
LD35191477.las	6430	NAD83(2011) / Colorado North (ftUS)
LD35191480.las	6430	NAD83(2011) / Colorado North (ftUS)
LD35191483.las	6430	NAD83(2011) / Colorado North (ftUS)
LD35191486.las	6430	NAD83(2011) / Colorado North (ftUS)
LD35191489.las	6430	NAD83(2011) / Colorado North (ftUS)
LD35191492.las	6430	NAD83(2011) / Colorado North (ftUS)
LD35191495.las	6430	NAD83(2011) / Colorado North (ftUS)
LD35191498.las	6430	NAD83(2011) / Colorado North (ftUS)
LD35191501.las	6430	NAD83(2011) / Colorado North (ftUS)
LD35191504.las	6430	NAD83(2011) / Colorado North (ftUS)
LD35191507.las	6430	NAD83(2011) / Colorado North (ftUS)
LD35191510.las	6430	NAD83(2011) / Colorado North (ftUS)
LD35191513.las	6430	NAD83(2011) / Colorado North (ftUS)

DPH-5 Report on Coordinate Reference System (Tiled Data)

- continued

File	EPSG Code	Coordinate Reference System
LD35191516.las	6430	NAD83(2011) / Colorado North (ftUS)
LD35191519.las	6430	NAD83(2011) / Colorado North (ftUS)
LD35191522.las	6430	NAD83(2011) / Colorado North (ftUS)
LD35191525.las	6430	NAD83(2011) / Colorado North (ftUS)
LD35191528.las	6430	NAD83(2011) / Colorado North (ftUS)
LD35191531.las	6430	NAD83(2011) / Colorado North (ftUS)
LD35191534.las	6430	NAD83(2011) / Colorado North (ftUS)
LD35191537.las	6430	NAD83(2011) / Colorado North (ftUS)
LD35191540.las	6430	NAD83(2011) / Colorado North (ftUS)
LD35191543.las	6430	NAD83(2011) / Colorado North (ftUS)
LD35191546.las	6430	NAD83(2011) / Colorado North (ftUS)
LD35191549.las	6430	NAD83(2011) / Colorado North (ftUS)
LD35191552.las	6430	NAD83(2011) / Colorado North (ftUS)
LD35191555.las	6430	NAD83(2011) / Colorado North (ftUS)
LD35191558.las	6430	NAD83(2011) / Colorado North (ftUS)
LD35191561.las	6430	NAD83(2011) / Colorado North (ftUS)
LD35191564.las	6430	NAD83(2011) / Colorado North (ftUS)
LD35191567.las	6430	NAD83(2011) / Colorado North (ftUS)
LD35191570.las	6430	NAD83(2011) / Colorado North (ftUS)
LD35191573.las	6430	NAD83(2011) / Colorado North (ftUS)
LD35191576.las	6430	NAD83(2011) / Colorado North (ftUS)
LD35191579.las	6430	NAD83(2011) / Colorado North (ftUS)
LD35191582.las	6430	NAD83(2011) / Colorado North (ftUS)
LD35191585.las	6430	NAD83(2011) / Colorado North (ftUS)
LD35191588.las	6430	NAD83(2011) / Colorado North (ftUS)
LD35191591.las	6430	NAD83(2011) / Colorado North (ftUS)
LD35191594.las	6430	NAD83(2011) / Colorado North (ftUS)
LD35191597.las	6430	NAD83(2011) / Colorado North (ftUS)
LD35191600.las	6430	NAD83(2011) / Colorado North (ftUS)
LD35191603.las	6430	NAD83(2011) / Colorado North (ftUS)
LD35191606.las	6430	NAD83(2011) / Colorado North (ftUS)
LD35191609.las	6430	NAD83(2011) / Colorado North (ftUS)

DPH-5 Report on Coordinate Reference System (Tiled Data)

- continued

File	EPSG Code	Coordinate Reference System
LD35191612.las	6430	NAD83(2011) / Colorado North (ftUS)
LD35221396.las	6430	NAD83(2011) / Colorado North (ftUS)
LD35221399.las	6430	NAD83(2011) / Colorado North (ftUS)
LD35221402.las	6430	NAD83(2011) / Colorado North (ftUS)
LD35221405.las	6430	NAD83(2011) / Colorado North (ftUS)
LD35221408.las	6430	NAD83(2011) / Colorado North (ftUS)
LD35221411.las	6430	NAD83(2011) / Colorado North (ftUS)
LD35221414.las	6430	NAD83(2011) / Colorado North (ftUS)
LD35221417.las	6430	NAD83(2011) / Colorado North (ftUS)
LD35221420.las	6430	NAD83(2011) / Colorado North (ftUS)
LD35221423.las	6430	NAD83(2011) / Colorado North (ftUS)
LD35221426.las	6430	NAD83(2011) / Colorado North (ftUS)
LD35221429.las	6430	NAD83(2011) / Colorado North (ftUS)
LD35221432.las	6430	NAD83(2011) / Colorado North (ftUS)
LD35221435.las	6430	NAD83(2011) / Colorado North (ftUS)
LD35221438.las	6430	NAD83(2011) / Colorado North (ftUS)
LD35221441.las	6430	NAD83(2011) / Colorado North (ftUS)
LD35221444.las	6430	NAD83(2011) / Colorado North (ftUS)
LD35221447.las	6430	NAD83(2011) / Colorado North (ftUS)
LD35221450.las	6430	NAD83(2011) / Colorado North (ftUS)
LD35221453.las	6430	NAD83(2011) / Colorado North (ftUS)
LD35221456.las	6430	NAD83(2011) / Colorado North (ftUS)
LD35221459.las	6430	NAD83(2011) / Colorado North (ftUS)
LD35221462.las	6430	NAD83(2011) / Colorado North (ftUS)
LD35221465.las	6430	NAD83(2011) / Colorado North (ftUS)
LD35221468.las	6430	NAD83(2011) / Colorado North (ftUS)
LD35221471.las	6430	NAD83(2011) / Colorado North (ftUS)
LD35221474.las	6430	NAD83(2011) / Colorado North (ftUS)
LD35221477.las	6430	NAD83(2011) / Colorado North (ftUS)
LD35221480.las	6430	NAD83(2011) / Colorado North (ftUS)
LD35221483.las	6430	NAD83(2011) / Colorado North (ftUS)
LD35221486.las	6430	NAD83(2011) / Colorado North (ftUS)

DPH-5 Report on Coordinate Reference System (Tiled Data)

- continued

File	EPSG Code	Coordinate Reference System
LD35221489.las	6430	NAD83(2011) / Colorado North (ftUS)
LD35221492.las	6430	NAD83(2011) / Colorado North (ftUS)
LD35221495.las	6430	NAD83(2011) / Colorado North (ftUS)
LD35221498.las	6430	NAD83(2011) / Colorado North (ftUS)
LD35221501.las	6430	NAD83(2011) / Colorado North (ftUS)
LD35221504.las	6430	NAD83(2011) / Colorado North (ftUS)
LD35221507.las	6430	NAD83(2011) / Colorado North (ftUS)
LD35221510.las	6430	NAD83(2011) / Colorado North (ftUS)
LD35221513.las	6430	NAD83(2011) / Colorado North (ftUS)
LD35221516.las	6430	NAD83(2011) / Colorado North (ftUS)
LD35221519.las	6430	NAD83(2011) / Colorado North (ftUS)
LD35221522.las	6430	NAD83(2011) / Colorado North (ftUS)
LD35221525.las	6430	NAD83(2011) / Colorado North (ftUS)
LD35221528.las	6430	NAD83(2011) / Colorado North (ftUS)
LD35221531.las	6430	NAD83(2011) / Colorado North (ftUS)
LD35221534.las	6430	NAD83(2011) / Colorado North (ftUS)
LD35221537.las	6430	NAD83(2011) / Colorado North (ftUS)
LD35221540.las	6430	NAD83(2011) / Colorado North (ftUS)
LD35221543.las	6430	NAD83(2011) / Colorado North (ftUS)
LD35221546.las	6430	NAD83(2011) / Colorado North (ftUS)
LD35221549.las	6430	NAD83(2011) / Colorado North (ftUS)
LD35221552.las	6430	NAD83(2011) / Colorado North (ftUS)
LD35221555.las	6430	NAD83(2011) / Colorado North (ftUS)
LD35221558.las	6430	NAD83(2011) / Colorado North (ftUS)
LD35221561.las	6430	NAD83(2011) / Colorado North (ftUS)
LD35221564.las	6430	NAD83(2011) / Colorado North (ftUS)
LD35221567.las	6430	NAD83(2011) / Colorado North (ftUS)
LD35221570.las	6430	NAD83(2011) / Colorado North (ftUS)
LD35221573.las	6430	NAD83(2011) / Colorado North (ftUS)
LD35221576.las	6430	NAD83(2011) / Colorado North (ftUS)
LD35221579.las	6430	NAD83(2011) / Colorado North (ftUS)
LD35221582.las	6430	NAD83(2011) / Colorado North (ftUS)

DPH-5 Report on Coordinate Reference System (Tiled Data)

- continued

File	EPSG Code	Coordinate Reference System
LD35221585.las	6430	NAD83(2011) / Colorado North (ftUS)
LD35221588.las	6430	NAD83(2011) / Colorado North (ftUS)
LD35221591.las	6430	NAD83(2011) / Colorado North (ftUS)
LD35221594.las	6430	NAD83(2011) / Colorado North (ftUS)
LD35221597.las	6430	NAD83(2011) / Colorado North (ftUS)
LD35221600.las	6430	NAD83(2011) / Colorado North (ftUS)
LD35221603.las	6430	NAD83(2011) / Colorado North (ftUS)
LD35221606.las	6430	NAD83(2011) / Colorado North (ftUS)
LD35221609.las	6430	NAD83(2011) / Colorado North (ftUS)
LD35221612.las	6430	NAD83(2011) / Colorado North (ftUS)
LD35251396.las	6430	NAD83(2011) / Colorado North (ftUS)
LD35251399.las	6430	NAD83(2011) / Colorado North (ftUS)
LD35251402.las	6430	NAD83(2011) / Colorado North (ftUS)
LD35251405.las	6430	NAD83(2011) / Colorado North (ftUS)
LD35251408.las	6430	NAD83(2011) / Colorado North (ftUS)
LD35251411.las	6430	NAD83(2011) / Colorado North (ftUS)
LD35251414.las	6430	NAD83(2011) / Colorado North (ftUS)
LD35251417.las	6430	NAD83(2011) / Colorado North (ftUS)
LD35251420.las	6430	NAD83(2011) / Colorado North (ftUS)
LD35251423.las	6430	NAD83(2011) / Colorado North (ftUS)
LD35251426.las	6430	NAD83(2011) / Colorado North (ftUS)
LD35251429.las	6430	NAD83(2011) / Colorado North (ftUS)
LD35251432.las	6430	NAD83(2011) / Colorado North (ftUS)
LD35251435.las	6430	NAD83(2011) / Colorado North (ftUS)
LD35251438.las	6430	NAD83(2011) / Colorado North (ftUS)
LD35251441.las	6430	NAD83(2011) / Colorado North (ftUS)
LD35251444.las	6430	NAD83(2011) / Colorado North (ftUS)
LD35251447.las	6430	NAD83(2011) / Colorado North (ftUS)
LD35251450.las	6430	NAD83(2011) / Colorado North (ftUS)
LD35251453.las	6430	NAD83(2011) / Colorado North (ftUS)
LD35251456.las	6430	NAD83(2011) / Colorado North (ftUS)
LD35251459.las	6430	NAD83(2011) / Colorado North (ftUS)

DPH-5 Report on Coordinate Reference System (Tiled Data)

- continued

File	EPSG Code	Coordinate Reference System
LD35251462.las	6430	NAD83(2011) / Colorado North (ftUS)
LD35251465.las	6430	NAD83(2011) / Colorado North (ftUS)
LD35251468.las	6430	NAD83(2011) / Colorado North (ftUS)
LD35251471.las	6430	NAD83(2011) / Colorado North (ftUS)
LD35251474.las	6430	NAD83(2011) / Colorado North (ftUS)
LD35251477.las	6430	NAD83(2011) / Colorado North (ftUS)
LD35251480.las	6430	NAD83(2011) / Colorado North (ftUS)
LD35251483.las	6430	NAD83(2011) / Colorado North (ftUS)
LD35251486.las	6430	NAD83(2011) / Colorado North (ftUS)
LD35251489.las	6430	NAD83(2011) / Colorado North (ftUS)
LD35251492.las	6430	NAD83(2011) / Colorado North (ftUS)
LD35251495.las	6430	NAD83(2011) / Colorado North (ftUS)
LD35251498.las	6430	NAD83(2011) / Colorado North (ftUS)
LD35251501.las	6430	NAD83(2011) / Colorado North (ftUS)
LD35251504.las	6430	NAD83(2011) / Colorado North (ftUS)
LD35251507.las	6430	NAD83(2011) / Colorado North (ftUS)
LD35251510.las	6430	NAD83(2011) / Colorado North (ftUS)
LD35251513.las	6430	NAD83(2011) / Colorado North (ftUS)
LD35251516.las	6430	NAD83(2011) / Colorado North (ftUS)
LD35251519.las	6430	NAD83(2011) / Colorado North (ftUS)
LD35251522.las	6430	NAD83(2011) / Colorado North (ftUS)
LD35251525.las	6430	NAD83(2011) / Colorado North (ftUS)
LD35251528.las	6430	NAD83(2011) / Colorado North (ftUS)
LD35251531.las	6430	NAD83(2011) / Colorado North (ftUS)
LD35251534.las	6430	NAD83(2011) / Colorado North (ftUS)
LD35251537.las	6430	NAD83(2011) / Colorado North (ftUS)
LD35251540.las	6430	NAD83(2011) / Colorado North (ftUS)
LD35251543.las	6430	NAD83(2011) / Colorado North (ftUS)
LD35251546.las	6430	NAD83(2011) / Colorado North (ftUS)
LD35251549.las	6430	NAD83(2011) / Colorado North (ftUS)
LD35251552.las	6430	NAD83(2011) / Colorado North (ftUS)
LD35251555.las	6430	NAD83(2011) / Colorado North (ftUS)

DPH-5 Report on Coordinate Reference System (Tiled Data)

- continued

File	EPSG Code	Coordinate Reference System
LD35251558.las	6430	NAD83(2011) / Colorado North (ftUS)
LD35251561.las	6430	NAD83(2011) / Colorado North (ftUS)
LD35251564.las	6430	NAD83(2011) / Colorado North (ftUS)
LD35251567.las	6430	NAD83(2011) / Colorado North (ftUS)
LD35251570.las	6430	NAD83(2011) / Colorado North (ftUS)
LD35251573.las	6430	NAD83(2011) / Colorado North (ftUS)
LD35251576.las	6430	NAD83(2011) / Colorado North (ftUS)
LD35251579.las	6430	NAD83(2011) / Colorado North (ftUS)
LD35251582.las	6430	NAD83(2011) / Colorado North (ftUS)
LD35251585.las	6430	NAD83(2011) / Colorado North (ftUS)
LD35251588.las	6430	NAD83(2011) / Colorado North (ftUS)
LD35251591.las	6430	NAD83(2011) / Colorado North (ftUS)
LD35251594.las	6430	NAD83(2011) / Colorado North (ftUS)
LD35251597.las	6430	NAD83(2011) / Colorado North (ftUS)
LD35251600.las	6430	NAD83(2011) / Colorado North (ftUS)
LD35251603.las	6430	NAD83(2011) / Colorado North (ftUS)
LD35251606.las	6430	NAD83(2011) / Colorado North (ftUS)
LD35251609.las	6430	NAD83(2011) / Colorado North (ftUS)
LD35251612.las	6430	NAD83(2011) / Colorado North (ftUS)
LD35281396.las	6430	NAD83(2011) / Colorado North (ftUS)
LD35281399.las	6430	NAD83(2011) / Colorado North (ftUS)
LD35281402.las	6430	NAD83(2011) / Colorado North (ftUS)
LD35281405.las	6430	NAD83(2011) / Colorado North (ftUS)
LD35281408.las	6430	NAD83(2011) / Colorado North (ftUS)
LD35281411.las	6430	NAD83(2011) / Colorado North (ftUS)
LD35281414.las	6430	NAD83(2011) / Colorado North (ftUS)
LD35281417.las	6430	NAD83(2011) / Colorado North (ftUS)
LD35281420.las	6430	NAD83(2011) / Colorado North (ftUS)
LD35281423.las	6430	NAD83(2011) / Colorado North (ftUS)
LD35281426.las	6430	NAD83(2011) / Colorado North (ftUS)
LD35281429.las	6430	NAD83(2011) / Colorado North (ftUS)
LD35281432.las	6430	NAD83(2011) / Colorado North (ftUS)

DPH-5 Report on Coordinate Reference System (Tiled Data)

- continued

File	EPSG Code	Coordinate Reference System
LD35281435.las	6430	NAD83(2011) / Colorado North (ftUS)
LD35281438.las	6430	NAD83(2011) / Colorado North (ftUS)
LD35281441.las	6430	NAD83(2011) / Colorado North (ftUS)
LD35281444.las	6430	NAD83(2011) / Colorado North (ftUS)
LD35281447.las	6430	NAD83(2011) / Colorado North (ftUS)
LD35281450.las	6430	NAD83(2011) / Colorado North (ftUS)
LD35281453.las	6430	NAD83(2011) / Colorado North (ftUS)
LD35281456.las	6430	NAD83(2011) / Colorado North (ftUS)
LD35281459.las	6430	NAD83(2011) / Colorado North (ftUS)
LD35281462.las	6430	NAD83(2011) / Colorado North (ftUS)
LD35281465.las	6430	NAD83(2011) / Colorado North (ftUS)
LD35281468.las	6430	NAD83(2011) / Colorado North (ftUS)
LD35281471.las	6430	NAD83(2011) / Colorado North (ftUS)
LD35281474.las	6430	NAD83(2011) / Colorado North (ftUS)
LD35281477.las	6430	NAD83(2011) / Colorado North (ftUS)
LD35281480.las	6430	NAD83(2011) / Colorado North (ftUS)
LD35281483.las	6430	NAD83(2011) / Colorado North (ftUS)
LD35281486.las	6430	NAD83(2011) / Colorado North (ftUS)
LD35281489.las	6430	NAD83(2011) / Colorado North (ftUS)
LD35281492.las	6430	NAD83(2011) / Colorado North (ftUS)
LD35281495.las	6430	NAD83(2011) / Colorado North (ftUS)
LD35281498.las	6430	NAD83(2011) / Colorado North (ftUS)
LD35281501.las	6430	NAD83(2011) / Colorado North (ftUS)
LD35281504.las	6430	NAD83(2011) / Colorado North (ftUS)
LD35281507.las	6430	NAD83(2011) / Colorado North (ftUS)
LD35281510.las	6430	NAD83(2011) / Colorado North (ftUS)
LD35281513.las	6430	NAD83(2011) / Colorado North (ftUS)
LD35281516.las	6430	NAD83(2011) / Colorado North (ftUS)
LD35281519.las	6430	NAD83(2011) / Colorado North (ftUS)
LD35281522.las	6430	NAD83(2011) / Colorado North (ftUS)
LD35281525.las	6430	NAD83(2011) / Colorado North (ftUS)
LD35281528.las	6430	NAD83(2011) / Colorado North (ftUS)

DPH-5 Report on Coordinate Reference System (Tiled Data)

- continued

File	EPSG Code	Coordinate Reference System
LD35281531.las	6430	NAD83(2011) / Colorado North (ftUS)
LD35281534.las	6430	NAD83(2011) / Colorado North (ftUS)
LD35281537.las	6430	NAD83(2011) / Colorado North (ftUS)
LD35281540.las	6430	NAD83(2011) / Colorado North (ftUS)
LD35281543.las	6430	NAD83(2011) / Colorado North (ftUS)
LD35281546.las	6430	NAD83(2011) / Colorado North (ftUS)
LD35281549.las	6430	NAD83(2011) / Colorado North (ftUS)
LD35281552.las	6430	NAD83(2011) / Colorado North (ftUS)
LD35281555.las	6430	NAD83(2011) / Colorado North (ftUS)
LD35281558.las	6430	NAD83(2011) / Colorado North (ftUS)
LD35281561.las	6430	NAD83(2011) / Colorado North (ftUS)
LD35281564.las	6430	NAD83(2011) / Colorado North (ftUS)
LD35281567.las	6430	NAD83(2011) / Colorado North (ftUS)
LD35281570.las	6430	NAD83(2011) / Colorado North (ftUS)
LD35281573.las	6430	NAD83(2011) / Colorado North (ftUS)
LD35281576.las	6430	NAD83(2011) / Colorado North (ftUS)
LD35281579.las	6430	NAD83(2011) / Colorado North (ftUS)
LD35281582.las	6430	NAD83(2011) / Colorado North (ftUS)
LD35281585.las	6430	NAD83(2011) / Colorado North (ftUS)
LD35281588.las	6430	NAD83(2011) / Colorado North (ftUS)
LD35281591.las	6430	NAD83(2011) / Colorado North (ftUS)
LD35281594.las	6430	NAD83(2011) / Colorado North (ftUS)
LD35281597.las	6430	NAD83(2011) / Colorado North (ftUS)
LD35281600.las	6430	NAD83(2011) / Colorado North (ftUS)
LD35281603.las	6430	NAD83(2011) / Colorado North (ftUS)
LD35281606.las	6430	NAD83(2011) / Colorado North (ftUS)
LD35281609.las	6430	NAD83(2011) / Colorado North (ftUS)
LD35281612.las	6430	NAD83(2011) / Colorado North (ftUS)
LD35311396.las	6430	NAD83(2011) / Colorado North (ftUS)
LD35311399.las	6430	NAD83(2011) / Colorado North (ftUS)
LD35311402.las	6430	NAD83(2011) / Colorado North (ftUS)
LD35311405.las	6430	NAD83(2011) / Colorado North (ftUS)

DPH-5 Report on Coordinate Reference System (Tiled Data)

- continued

File	EPSG Code	Coordinate Reference System
LD35311408.las	6430	NAD83(2011) / Colorado North (ftUS)
LD35311411.las	6430	NAD83(2011) / Colorado North (ftUS)
LD35311414.las	6430	NAD83(2011) / Colorado North (ftUS)
LD35311417.las	6430	NAD83(2011) / Colorado North (ftUS)
LD35311420.las	6430	NAD83(2011) / Colorado North (ftUS)
LD35311423.las	6430	NAD83(2011) / Colorado North (ftUS)
LD35311426.las	6430	NAD83(2011) / Colorado North (ftUS)
LD35311429.las	6430	NAD83(2011) / Colorado North (ftUS)
LD35311432.las	6430	NAD83(2011) / Colorado North (ftUS)
LD35311435.las	6430	NAD83(2011) / Colorado North (ftUS)
LD35311438.las	6430	NAD83(2011) / Colorado North (ftUS)
LD35311441.las	6430	NAD83(2011) / Colorado North (ftUS)
LD35311444.las	6430	NAD83(2011) / Colorado North (ftUS)
LD35311447.las	6430	NAD83(2011) / Colorado North (ftUS)
LD35311450.las	6430	NAD83(2011) / Colorado North (ftUS)
LD35311453.las	6430	NAD83(2011) / Colorado North (ftUS)
LD35311456.las	6430	NAD83(2011) / Colorado North (ftUS)
LD35311459.las	6430	NAD83(2011) / Colorado North (ftUS)
LD35311462.las	6430	NAD83(2011) / Colorado North (ftUS)
LD35311465.las	6430	NAD83(2011) / Colorado North (ftUS)
LD35311468.las	6430	NAD83(2011) / Colorado North (ftUS)
LD35311471.las	6430	NAD83(2011) / Colorado North (ftUS)
LD35311474.las	6430	NAD83(2011) / Colorado North (ftUS)
LD35311477.las	6430	NAD83(2011) / Colorado North (ftUS)
LD35311480.las	6430	NAD83(2011) / Colorado North (ftUS)
LD35311483.las	6430	NAD83(2011) / Colorado North (ftUS)
LD35311486.las	6430	NAD83(2011) / Colorado North (ftUS)
LD35311489.las	6430	NAD83(2011) / Colorado North (ftUS)
LD35311492.las	6430	NAD83(2011) / Colorado North (ftUS)
LD35311495.las	6430	NAD83(2011) / Colorado North (ftUS)
LD35311498.las	6430	NAD83(2011) / Colorado North (ftUS)
LD35311501.las	6430	NAD83(2011) / Colorado North (ftUS)

DPH-5 Report on Coordinate Reference System (Tiled Data)

- continued

File	EPSG Code	Coordinate Reference System
LD35311504.las	6430	NAD83(2011) / Colorado North (ftUS)
LD35311507.las	6430	NAD83(2011) / Colorado North (ftUS)
LD35311510.las	6430	NAD83(2011) / Colorado North (ftUS)
LD35311513.las	6430	NAD83(2011) / Colorado North (ftUS)
LD35311516.las	6430	NAD83(2011) / Colorado North (ftUS)
LD35311519.las	6430	NAD83(2011) / Colorado North (ftUS)
LD35311522.las	6430	NAD83(2011) / Colorado North (ftUS)
LD35311525.las	6430	NAD83(2011) / Colorado North (ftUS)
LD35311528.las	6430	NAD83(2011) / Colorado North (ftUS)
LD35311531.las	6430	NAD83(2011) / Colorado North (ftUS)
LD35311534.las	6430	NAD83(2011) / Colorado North (ftUS)
LD35311537.las	6430	NAD83(2011) / Colorado North (ftUS)
LD35311540.las	6430	NAD83(2011) / Colorado North (ftUS)
LD35311543.las	6430	NAD83(2011) / Colorado North (ftUS)
LD35311546.las	6430	NAD83(2011) / Colorado North (ftUS)
LD35311549.las	6430	NAD83(2011) / Colorado North (ftUS)
LD35311552.las	6430	NAD83(2011) / Colorado North (ftUS)
LD35311555.las	6430	NAD83(2011) / Colorado North (ftUS)
LD35311558.las	6430	NAD83(2011) / Colorado North (ftUS)
LD35311561.las	6430	NAD83(2011) / Colorado North (ftUS)
LD35311564.las	6430	NAD83(2011) / Colorado North (ftUS)
LD35311567.las	6430	NAD83(2011) / Colorado North (ftUS)
LD35311570.las	6430	NAD83(2011) / Colorado North (ftUS)
LD35311573.las	6430	NAD83(2011) / Colorado North (ftUS)
LD35311576.las	6430	NAD83(2011) / Colorado North (ftUS)
LD35311579.las	6430	NAD83(2011) / Colorado North (ftUS)
LD35311582.las	6430	NAD83(2011) / Colorado North (ftUS)
LD35311585.las	6430	NAD83(2011) / Colorado North (ftUS)
LD35311588.las	6430	NAD83(2011) / Colorado North (ftUS)
LD35311591.las	6430	NAD83(2011) / Colorado North (ftUS)
LD35311594.las	6430	NAD83(2011) / Colorado North (ftUS)
LD35311597.las	6430	NAD83(2011) / Colorado North (ftUS)

DPH-5 Report on Coordinate Reference System (Tiled Data)

- continued

File	EPSG Code	Coordinate Reference System
LD35311600.las	6430	NAD83(2011) / Colorado North (ftUS)
LD35311603.las	6430	NAD83(2011) / Colorado North (ftUS)
LD35311606.las	6430	NAD83(2011) / Colorado North (ftUS)
LD35311609.las	6430	NAD83(2011) / Colorado North (ftUS)
LD35341396.las	6430	NAD83(2011) / Colorado North (ftUS)
LD35341399.las	6430	NAD83(2011) / Colorado North (ftUS)
LD35341402.las	6430	NAD83(2011) / Colorado North (ftUS)
LD35341405.las	6430	NAD83(2011) / Colorado North (ftUS)
LD35341408.las	6430	NAD83(2011) / Colorado North (ftUS)
LD35341411.las	6430	NAD83(2011) / Colorado North (ftUS)
LD35341414.las	6430	NAD83(2011) / Colorado North (ftUS)
LD35341417.las	6430	NAD83(2011) / Colorado North (ftUS)
LD35341420.las	6430	NAD83(2011) / Colorado North (ftUS)
LD35341423.las	6430	NAD83(2011) / Colorado North (ftUS)
LD35341426.las	6430	NAD83(2011) / Colorado North (ftUS)
LD35341429.las	6430	NAD83(2011) / Colorado North (ftUS)
LD35341432.las	6430	NAD83(2011) / Colorado North (ftUS)
LD35341435.las	6430	NAD83(2011) / Colorado North (ftUS)
LD35341438.las	6430	NAD83(2011) / Colorado North (ftUS)
LD35371396.las	6430	NAD83(2011) / Colorado North (ftUS)
LD35371399.las	6430	NAD83(2011) / Colorado North (ftUS)
LD35371402.las	6430	NAD83(2011) / Colorado North (ftUS)
LD35371405.las	6430	NAD83(2011) / Colorado North (ftUS)
LD35371408.las	6430	NAD83(2011) / Colorado North (ftUS)
LD35371411.las	6430	NAD83(2011) / Colorado North (ftUS)
LD35371414.las	6430	NAD83(2011) / Colorado North (ftUS)
LD35371417.las	6430	NAD83(2011) / Colorado North (ftUS)
LD35371420.las	6430	NAD83(2011) / Colorado North (ftUS)
LD35371423.las	6430	NAD83(2011) / Colorado North (ftUS)
LD35371426.las	6430	NAD83(2011) / Colorado North (ftUS)
LD35371429.las	6430	NAD83(2011) / Colorado North (ftUS)
LD35371432.las	6430	NAD83(2011) / Colorado North (ftUS)

DPH-5 Report on Coordinate Reference System (Tiled Data)

- continued

File	EPSG Code	Coordinate Reference System
LD35371435.las	6430	NAD83(2011) / Colorado North (ftUS)
LD35371438.las	6430	NAD83(2011) / Colorado North (ftUS)
LD35401396.las	6430	NAD83(2011) / Colorado North (ftUS)
LD35401399.las	6430	NAD83(2011) / Colorado North (ftUS)
LD35401402.las	6430	NAD83(2011) / Colorado North (ftUS)
LD35401405.las	6430	NAD83(2011) / Colorado North (ftUS)
LD35401408.las	6430	NAD83(2011) / Colorado North (ftUS)
LD35401411.las	6430	NAD83(2011) / Colorado North (ftUS)
LD35401414.las	6430	NAD83(2011) / Colorado North (ftUS)
LD35401417.las	6430	NAD83(2011) / Colorado North (ftUS)
LD35401420.las	6430	NAD83(2011) / Colorado North (ftUS)
LD35401423.las	6430	NAD83(2011) / Colorado North (ftUS)
LD35401426.las	6430	NAD83(2011) / Colorado North (ftUS)
LD35401429.las	6430	NAD83(2011) / Colorado North (ftUS)
LD35401432.las	6430	NAD83(2011) / Colorado North (ftUS)
LD35401435.las	6430	NAD83(2011) / Colorado North (ftUS)
LD35401438.las	6430	NAD83(2011) / Colorado North (ftUS)
LD35431396.las	6430	NAD83(2011) / Colorado North (ftUS)
LD35431399.las	6430	NAD83(2011) / Colorado North (ftUS)
LD35431402.las	6430	NAD83(2011) / Colorado North (ftUS)
LD35431405.las	6430	NAD83(2011) / Colorado North (ftUS)
LD35431408.las	6430	NAD83(2011) / Colorado North (ftUS)
LD35431411.las	6430	NAD83(2011) / Colorado North (ftUS)
LD35431414.las	6430	NAD83(2011) / Colorado North (ftUS)
LD35431417.las	6430	NAD83(2011) / Colorado North (ftUS)
LD35431420.las	6430	NAD83(2011) / Colorado North (ftUS)
LD35431423.las	6430	NAD83(2011) / Colorado North (ftUS)
LD35431426.las	6430	NAD83(2011) / Colorado North (ftUS)
LD35431429.las	6430	NAD83(2011) / Colorado North (ftUS)
LD35431432.las	6430	NAD83(2011) / Colorado North (ftUS)
LD35431435.las	6430	NAD83(2011) / Colorado North (ftUS)
LD35431438.las	6430	NAD83(2011) / Colorado North (ftUS)

DPH-5 Report on Coordinate Reference System (Tiled Data)

- continued

File	EPSG Code	Coordinate Reference System
LD35461396.las	6430	NAD83(2011) / Colorado North (ftUS)
LD35461399.las	6430	NAD83(2011) / Colorado North (ftUS)
LD35461402.las	6430	NAD83(2011) / Colorado North (ftUS)
LD35461405.las	6430	NAD83(2011) / Colorado North (ftUS)
LD35461408.las	6430	NAD83(2011) / Colorado North (ftUS)
LD35461411.las	6430	NAD83(2011) / Colorado North (ftUS)
LD35461414.las	6430	NAD83(2011) / Colorado North (ftUS)
LD35461417.las	6430	NAD83(2011) / Colorado North (ftUS)
LD35461420.las	6430	NAD83(2011) / Colorado North (ftUS)
LD35461423.las	6430	NAD83(2011) / Colorado North (ftUS)
LD35461426.las	6430	NAD83(2011) / Colorado North (ftUS)
LD35461429.las	6430	NAD83(2011) / Colorado North (ftUS)
LD35461432.las	6430	NAD83(2011) / Colorado North (ftUS)
LD35461435.las	6430	NAD83(2011) / Colorado North (ftUS)
LD35461438.las	6430	NAD83(2011) / Colorado North (ftUS)
LD35491396.las	6430	NAD83(2011) / Colorado North (ftUS)
LD35491399.las	6430	NAD83(2011) / Colorado North (ftUS)
LD35491402.las	6430	NAD83(2011) / Colorado North (ftUS)
LD35491405.las	6430	NAD83(2011) / Colorado North (ftUS)
LD35491408.las	6430	NAD83(2011) / Colorado North (ftUS)
LD35491411.las	6430	NAD83(2011) / Colorado North (ftUS)
LD35491414.las	6430	NAD83(2011) / Colorado North (ftUS)
LD35491417.las	6430	NAD83(2011) / Colorado North (ftUS)
LD35491420.las	6430	NAD83(2011) / Colorado North (ftUS)
LD35491423.las	6430	NAD83(2011) / Colorado North (ftUS)
LD35491426.las	6430	NAD83(2011) / Colorado North (ftUS)
LD35491429.las	6430	NAD83(2011) / Colorado North (ftUS)
LD35491432.las	6430	NAD83(2011) / Colorado North (ftUS)
LD35491435.las	6430	NAD83(2011) / Colorado North (ftUS)
LD35491438.las	6430	NAD83(2011) / Colorado North (ftUS)
LD35521396.las	6430	NAD83(2011) / Colorado North (ftUS)
LD35521399.las	6430	NAD83(2011) / Colorado North (ftUS)

DPH-5 Report on Coordinate Reference System (Tiled Data)

- continued

File	EPSG Code	Coordinate Reference System
LD35521402.las	6430	NAD83(2011) / Colorado North (ftUS)
LD35521405.las	6430	NAD83(2011) / Colorado North (ftUS)
LD35521408.las	6430	NAD83(2011) / Colorado North (ftUS)
LD35521411.las	6430	NAD83(2011) / Colorado North (ftUS)
LD35521414.las	6430	NAD83(2011) / Colorado North (ftUS)
LD35521417.las	6430	NAD83(2011) / Colorado North (ftUS)
LD35521420.las	6430	NAD83(2011) / Colorado North (ftUS)
LD35521423.las	6430	NAD83(2011) / Colorado North (ftUS)
LD35521426.las	6430	NAD83(2011) / Colorado North (ftUS)
LD35521429.las	6430	NAD83(2011) / Colorado North (ftUS)
LD35521432.las	6430	NAD83(2011) / Colorado North (ftUS)
LD35521435.las	6430	NAD83(2011) / Colorado North (ftUS)
LD35521438.las	6430	NAD83(2011) / Colorado North (ftUS)
LD35551396.las	6430	NAD83(2011) / Colorado North (ftUS)
LD35551399.las	6430	NAD83(2011) / Colorado North (ftUS)
LD35551402.las	6430	NAD83(2011) / Colorado North (ftUS)
LD35551405.las	6430	NAD83(2011) / Colorado North (ftUS)
LD35551408.las	6430	NAD83(2011) / Colorado North (ftUS)
LD35551411.las	6430	NAD83(2011) / Colorado North (ftUS)
LD35551414.las	6430	NAD83(2011) / Colorado North (ftUS)
LD35551417.las	6430	NAD83(2011) / Colorado North (ftUS)
LD35551420.las	6430	NAD83(2011) / Colorado North (ftUS)
LD35551423.las	6430	NAD83(2011) / Colorado North (ftUS)
LD35551426.las	6430	NAD83(2011) / Colorado North (ftUS)
LD35551429.las	6430	NAD83(2011) / Colorado North (ftUS)
LD35551432.las	6430	NAD83(2011) / Colorado North (ftUS)
LD35551435.las	6430	NAD83(2011) / Colorado North (ftUS)
LD35551438.las	6430	NAD83(2011) / Colorado North (ftUS)
LD35581396.las	6430	NAD83(2011) / Colorado North (ftUS)
LD35581399.las	6430	NAD83(2011) / Colorado North (ftUS)
LD35581402.las	6430	NAD83(2011) / Colorado North (ftUS)
LD35581405.las	6430	NAD83(2011) / Colorado North (ftUS)

DPH-5 Report on Coordinate Reference System (Tiled Data)

- continued

File	EPSG Code	Coordinate Reference System
LD35581408.las	6430	NAD83(2011) / Colorado North (ftUS)
LD35581411.las	6430	NAD83(2011) / Colorado North (ftUS)
LD35581414.las	6430	NAD83(2011) / Colorado North (ftUS)
LD35581417.las	6430	NAD83(2011) / Colorado North (ftUS)
LD35581420.las	6430	NAD83(2011) / Colorado North (ftUS)
LD35581423.las	6430	NAD83(2011) / Colorado North (ftUS)
LD35581426.las	6430	NAD83(2011) / Colorado North (ftUS)
LD35581429.las	6430	NAD83(2011) / Colorado North (ftUS)
LD35581432.las	6430	NAD83(2011) / Colorado North (ftUS)
LD35581435.las	6430	NAD83(2011) / Colorado North (ftUS)
LD35581438.las	6430	NAD83(2011) / Colorado North (ftUS)
LD35611396.las	6430	NAD83(2011) / Colorado North (ftUS)
LD35611399.las	6430	NAD83(2011) / Colorado North (ftUS)
LD35611402.las	6430	NAD83(2011) / Colorado North (ftUS)
LD35611405.las	6430	NAD83(2011) / Colorado North (ftUS)
LD35611408.las	6430	NAD83(2011) / Colorado North (ftUS)
LD35611411.las	6430	NAD83(2011) / Colorado North (ftUS)
LD35611414.las	6430	NAD83(2011) / Colorado North (ftUS)
LD35611417.las	6430	NAD83(2011) / Colorado North (ftUS)
LD35611420.las	6430	NAD83(2011) / Colorado North (ftUS)
LD35611423.las	6430	NAD83(2011) / Colorado North (ftUS)
LD35611426.las	6430	NAD83(2011) / Colorado North (ftUS)
LD35611429.las	6430	NAD83(2011) / Colorado North (ftUS)
LD35611432.las	6430	NAD83(2011) / Colorado North (ftUS)
LD35611435.las	6430	NAD83(2011) / Colorado North (ftUS)
LD35611438.las	6430	NAD83(2011) / Colorado North (ftUS)
LD35641396.las	6430	NAD83(2011) / Colorado North (ftUS)
LD35641399.las	6430	NAD83(2011) / Colorado North (ftUS)
LD35641402.las	6430	NAD83(2011) / Colorado North (ftUS)
LD35641405.las	6430	NAD83(2011) / Colorado North (ftUS)
LD35641408.las	6430	NAD83(2011) / Colorado North (ftUS)
LD35641411.las	6430	NAD83(2011) / Colorado North (ftUS)

DPH-5 Report on Coordinate Reference System (Tiled Data)

- continued

File	EPSG Code	Coordinate Reference System
LD35641414.las	6430	NAD83(2011) / Colorado North (ftUS)
LD35641417.las	6430	NAD83(2011) / Colorado North (ftUS)
LD35641420.las	6430	NAD83(2011) / Colorado North (ftUS)
LD35641423.las	6430	NAD83(2011) / Colorado North (ftUS)
LD35641426.las	6430	NAD83(2011) / Colorado North (ftUS)
LD35641429.las	6430	NAD83(2011) / Colorado North (ftUS)
LD35641432.las	6430	NAD83(2011) / Colorado North (ftUS)
LD35641435.las	6430	NAD83(2011) / Colorado North (ftUS)
LD35641438.las	6430	NAD83(2011) / Colorado North (ftUS)

DPH-6 Report on Units of Reference (Swath Data)

The USGS Lidar Base Specification Version 1.2 states: "All references to the unit of measure 'Feet' or 'Foot' shall specify 'International', 'Intl', 'U.S. Survey', or 'US'."

The purpose of this section is to show the horizontal and vertical units of the LAS files for the lidar swath data.

[Boresighted Files - D:\00_CWCB\Point_Cloud\swathsuncl](#)

File	Horizontal Unit	Vertical Unit
01003.las	US Survey Foot	US survey foot
01004.las	US Survey Foot	US survey foot
01006.las	US Survey Foot	US survey foot
01009.las	US Survey Foot	US survey foot
01010.las	US Survey Foot	US survey foot
01011.las	US Survey Foot	US survey foot
01012.las	US Survey Foot	US survey foot
01015.las	US Survey Foot	US survey foot
01017.las	US Survey Foot	US survey foot
01018.las	US Survey Foot	US survey foot
01020.las	US Survey Foot	US survey foot
01022.las	US Survey Foot	US survey foot
01027.las	US Survey Foot	US survey foot
01028.las	US Survey Foot	US survey foot
01030.las	US Survey Foot	US survey foot
01039.las	US Survey Foot	US survey foot
01043.las	US Survey Foot	US survey foot
01044.las	US Survey Foot	US survey foot
01045.las	US Survey Foot	US survey foot
01046.las	US Survey Foot	US survey foot
01047.las	US Survey Foot	US survey foot
01048.las	US Survey Foot	US survey foot
01049.las	US Survey Foot	US survey foot
01050.las	US Survey Foot	US survey foot
01051.las	US Survey Foot	US survey foot
01052.las	US Survey Foot	US survey foot
01053.las	US Survey Foot	US survey foot
01054.las	US Survey Foot	US survey foot
01055.las	US Survey Foot	US survey foot
01056.las	US Survey Foot	US survey foot
01057.las	US Survey Foot	US survey foot
01058.las	US Survey Foot	US survey foot
01059.las	US Survey Foot	US survey foot
01060.las	US Survey Foot	US survey foot
01061.las	US Survey Foot	US survey foot
01062.las	US Survey Foot	US survey foot
01083.las	US Survey Foot	US survey foot
01084.las	US Survey Foot	US survey foot
01092.las	US Survey Foot	US survey foot
01093.las	US Survey Foot	US survey foot
01094.las	US Survey Foot	US survey foot
01095.las	US Survey Foot	US survey foot
01096.las	US Survey Foot	US survey foot
01097.las	US Survey Foot	US survey foot

DPH-6 Report on Units of Reference (Swath Data)

- continued

File	Horizontal Unit	Vertical Unit
01098.las	US Survey Foot	US survey foot
01099.las	US Survey Foot	US survey foot
01100.las	US Survey Foot	US survey foot
01101.las	US Survey Foot	US survey foot
01102.las	US Survey Foot	US survey foot
01103.las	US Survey Foot	US survey foot
01104.las	US Survey Foot	US survey foot
01105.las	US Survey Foot	US survey foot
01106.las	US Survey Foot	US survey foot
01107.las	US Survey Foot	US survey foot
01108.las	US Survey Foot	US survey foot
01109.las	US Survey Foot	US survey foot
01110.las	US Survey Foot	US survey foot
01111.las	US Survey Foot	US survey foot
01112.las	US Survey Foot	US survey foot
01113.las	US Survey Foot	US survey foot
01114.las	US Survey Foot	US survey foot
01142.las	US Survey Foot	US survey foot
01143.las	US Survey Foot	US survey foot
01144.las	US Survey Foot	US survey foot
01145.las	US Survey Foot	US survey foot
01146.las	US Survey Foot	US survey foot
01147.las	US Survey Foot	US survey foot
01148.las	US Survey Foot	US survey foot
01158.las	US Survey Foot	US survey foot
01159.las	US Survey Foot	US survey foot
01160.las	US Survey Foot	US survey foot
01177.las	US Survey Foot	US survey foot
01178.las	US Survey Foot	US survey foot
01179.las	US Survey Foot	US survey foot
01180.las	US Survey Foot	US survey foot
01181.las	US Survey Foot	US survey foot
01182.las	US Survey Foot	US survey foot
01183.las	US Survey Foot	US survey foot
01184.las	US Survey Foot	US survey foot
01185.las	US Survey Foot	US survey foot
01198.las	US Survey Foot	US survey foot
01199.las	US Survey Foot	US survey foot
01200.las	US Survey Foot	US survey foot
01201.las	US Survey Foot	US survey foot
01202.las	US Survey Foot	US survey foot
01203.las	US Survey Foot	US survey foot
01204.las	US Survey Foot	US survey foot
01205.las	US Survey Foot	US survey foot
01230.las	US Survey Foot	US survey foot
01231.las	US Survey Foot	US survey foot
01232.las	US Survey Foot	US survey foot

DPH-6 Report on Units of Reference (Swath Data)
- continued

File	Horizontal Unit	Vertical Unit
01233.las	US Survey Foot	US survey foot
01234.las	US Survey Foot	US survey foot
01235.las	US Survey Foot	US survey foot
01236.las	US Survey Foot	US survey foot
01237.las	US Survey Foot	US survey foot
01238.las	US Survey Foot	US survey foot
01244.las	US Survey Foot	US survey foot
01245.las	US Survey Foot	US survey foot
01246.las	US Survey Foot	US survey foot
01247.las	US Survey Foot	US survey foot
01248.las	US Survey Foot	US survey foot
01249.las	US Survey Foot	US survey foot
01250.las	US Survey Foot	US survey foot
01251.las	US Survey Foot	US survey foot
01252.las	US Survey Foot	US survey foot
01253.las	US Survey Foot	US survey foot
01254.las	US Survey Foot	US survey foot
01255.las	US Survey Foot	US survey foot
01256.las	US Survey Foot	US survey foot
01299.las	US Survey Foot	US survey foot
01316.las	US Survey Foot	US survey foot
02000.las	US Survey Foot	US survey foot
02012.las	US Survey Foot	US survey foot
02031.las	US Survey Foot	US survey foot
02032.las	US Survey Foot	US survey foot
02033.las	US Survey Foot	US survey foot
02103.las	US Survey Foot	US survey foot
02104.las	US Survey Foot	US survey foot
02105.las	US Survey Foot	US survey foot

DPH-6 Report on Units of Reference (Tiled Data)

The USGS Lidar Base Specification Version 1.2 states: "All references to the unit of measure 'Feet' or 'Foot' shall specify 'International', 'Intl', 'U.S. Survey', or 'US'."

The purpose of this section is to show the horizontal and vertical units of the LAS files for the lidar tiled data.

[Classified Files - Y:\Mapping\Projects\65219844_CWCB_Eastern_Colorado\Product ion\Final_Client_Deliverables\Block_1\point_cloud\tilecls](#)

File	Horizontal Unit	Vertical Unit
LD31501468.las	US Survey Foot	US survey foot
LD31501492.las	US Survey Foot	US survey foot
LD31501495.las	US Survey Foot	US survey foot
LD31501498.las	US Survey Foot	US survey foot
LD31501501.las	US Survey Foot	US survey foot
LD31501504.las	US Survey Foot	US survey foot
LD31501507.las	US Survey Foot	US survey foot
LD31501510.las	US Survey Foot	US survey foot
LD31501513.las	US Survey Foot	US survey foot
LD31501516.las	US Survey Foot	US survey foot
LD31501519.las	US Survey Foot	US survey foot
LD31501522.las	US Survey Foot	US survey foot
LD31501525.las	US Survey Foot	US survey foot
LD31501528.las	US Survey Foot	US survey foot
LD31501531.las	US Survey Foot	US survey foot
LD31501534.las	US Survey Foot	US survey foot
LD31501537.las	US Survey Foot	US survey foot
LD31501540.las	US Survey Foot	US survey foot
LD31501543.las	US Survey Foot	US survey foot
LD31501546.las	US Survey Foot	US survey foot
LD31501549.las	US Survey Foot	US survey foot
LD31501552.las	US Survey Foot	US survey foot
LD31501555.las	US Survey Foot	US survey foot
LD31501558.las	US Survey Foot	US survey foot
LD31501561.las	US Survey Foot	US survey foot
LD31501564.las	US Survey Foot	US survey foot
LD31501567.las	US Survey Foot	US survey foot
LD31501570.las	US Survey Foot	US survey foot
LD31501573.las	US Survey Foot	US survey foot
LD31501576.las	US Survey Foot	US survey foot
LD31501579.las	US Survey Foot	US survey foot
LD31501582.las	US Survey Foot	US survey foot
LD31501585.las	US Survey Foot	US survey foot
LD31501588.las	US Survey Foot	US survey foot
LD31501591.las	US Survey Foot	US survey foot
LD31501594.las	US Survey Foot	US survey foot
LD31501597.las	US Survey Foot	US survey foot
LD31501600.las	US Survey Foot	US survey foot
LD31501603.las	US Survey Foot	US survey foot
LD31501606.las	US Survey Foot	US survey foot
LD31531429.las	US Survey Foot	US survey foot
LD31531432.las	US Survey Foot	US survey foot
LD31531435.las	US Survey Foot	US survey foot

DPH-6 Report on Units of Reference (Tiled Data)
- continued

<u>File</u>	<u>Horizontal Unit</u>	<u>Vertical Unit</u>
LD31531438.las	US Survey Foot	US survey foot
LD31531441.las	US Survey Foot	US survey foot
LD31531444.las	US Survey Foot	US survey foot
LD31531447.las	US Survey Foot	US survey foot
LD31531450.las	US Survey Foot	US survey foot
LD31531453.las	US Survey Foot	US survey foot
LD31531456.las	US Survey Foot	US survey foot
LD31531459.las	US Survey Foot	US survey foot
LD31531462.las	US Survey Foot	US survey foot
LD31531465.las	US Survey Foot	US survey foot
LD31531468.las	US Survey Foot	US survey foot
LD31531471.las	US Survey Foot	US survey foot
LD31531474.las	US Survey Foot	US survey foot
LD31531477.las	US Survey Foot	US survey foot
LD31531480.las	US Survey Foot	US survey foot
LD31531483.las	US Survey Foot	US survey foot
LD31531486.las	US Survey Foot	US survey foot
LD31531489.las	US Survey Foot	US survey foot
LD31531492.las	US Survey Foot	US survey foot
LD31531495.las	US Survey Foot	US survey foot
LD31531498.las	US Survey Foot	US survey foot
LD31531501.las	US Survey Foot	US survey foot
LD31531504.las	US Survey Foot	US survey foot
LD31531507.las	US Survey Foot	US survey foot
LD31531510.las	US Survey Foot	US survey foot
LD31531513.las	US Survey Foot	US survey foot
LD31531516.las	US Survey Foot	US survey foot
LD31531519.las	US Survey Foot	US survey foot
LD31531522.las	US Survey Foot	US survey foot
LD31531525.las	US Survey Foot	US survey foot
LD31531528.las	US Survey Foot	US survey foot
LD31531531.las	US Survey Foot	US survey foot
LD31531534.las	US Survey Foot	US survey foot
LD31531537.las	US Survey Foot	US survey foot
LD31531540.las	US Survey Foot	US survey foot
LD31531543.las	US Survey Foot	US survey foot
LD31531546.las	US Survey Foot	US survey foot
LD31531549.las	US Survey Foot	US survey foot
LD31531552.las	US Survey Foot	US survey foot
LD31531555.las	US Survey Foot	US survey foot
LD31531558.las	US Survey Foot	US survey foot
LD31531561.las	US Survey Foot	US survey foot
LD31531564.las	US Survey Foot	US survey foot
LD31531567.las	US Survey Foot	US survey foot
LD31531570.las	US Survey Foot	US survey foot
LD31531573.las	US Survey Foot	US survey foot
LD31531576.las	US Survey Foot	US survey foot

DPH-6 Report on Units of Reference (Tiled Data) - continued

File	Horizontal Unit	Vertical Unit
LD31531579.las	US Survey Foot	US survey foot
LD31531582.las	US Survey Foot	US survey foot
LD31531585.las	US Survey Foot	US survey foot
LD31531588.las	US Survey Foot	US survey foot
LD31531591.las	US Survey Foot	US survey foot
LD31531594.las	US Survey Foot	US survey foot
LD31531597.las	US Survey Foot	US survey foot
LD31531600.las	US Survey Foot	US survey foot
LD31531603.las	US Survey Foot	US survey foot
LD31531606.las	US Survey Foot	US survey foot
LD31561420.las	US Survey Foot	US survey foot
LD31561423.las	US Survey Foot	US survey foot
LD31561426.las	US Survey Foot	US survey foot
LD31561429.las	US Survey Foot	US survey foot
LD31561432.las	US Survey Foot	US survey foot
LD31561435.las	US Survey Foot	US survey foot
LD31561438.las	US Survey Foot	US survey foot
LD31561441.las	US Survey Foot	US survey foot
LD31561444.las	US Survey Foot	US survey foot
LD31561447.las	US Survey Foot	US survey foot
LD31561450.las	US Survey Foot	US survey foot
LD31561453.las	US Survey Foot	US survey foot
LD31561456.las	US Survey Foot	US survey foot
LD31561459.las	US Survey Foot	US survey foot
LD31561462.las	US Survey Foot	US survey foot
LD31561465.las	US Survey Foot	US survey foot
LD31561468.las	US Survey Foot	US survey foot
LD31561471.las	US Survey Foot	US survey foot
LD31561474.las	US Survey Foot	US survey foot
LD31561477.las	US Survey Foot	US survey foot
LD31561480.las	US Survey Foot	US survey foot
LD31561483.las	US Survey Foot	US survey foot
LD31561486.las	US Survey Foot	US survey foot
LD31561489.las	US Survey Foot	US survey foot
LD31561492.las	US Survey Foot	US survey foot
LD31561495.las	US Survey Foot	US survey foot
LD31561498.las	US Survey Foot	US survey foot
LD31561501.las	US Survey Foot	US survey foot
LD31561504.las	US Survey Foot	US survey foot
LD31561507.las	US Survey Foot	US survey foot
LD31561510.las	US Survey Foot	US survey foot
LD31561513.las	US Survey Foot	US survey foot
LD31561516.las	US Survey Foot	US survey foot
LD31561519.las	US Survey Foot	US survey foot
LD31561522.las	US Survey Foot	US survey foot
LD31561525.las	US Survey Foot	US survey foot
LD31561528.las	US Survey Foot	US survey foot

DPH-6 Report on Units of Reference (Tiled Data)

- continued

File	Horizontal Unit	Vertical Unit
LD31561531.las	US Survey Foot	US survey foot
LD31561534.las	US Survey Foot	US survey foot
LD31561537.las	US Survey Foot	US survey foot
LD31561540.las	US Survey Foot	US survey foot
LD31561543.las	US Survey Foot	US survey foot
LD31561546.las	US Survey Foot	US survey foot
LD31561549.las	US Survey Foot	US survey foot
LD31561552.las	US Survey Foot	US survey foot
LD31561555.las	US Survey Foot	US survey foot
LD31561558.las	US Survey Foot	US survey foot
LD31561561.las	US Survey Foot	US survey foot
LD31561564.las	US Survey Foot	US survey foot
LD31561567.las	US Survey Foot	US survey foot
LD31561570.las	US Survey Foot	US survey foot
LD31561573.las	US Survey Foot	US survey foot
LD31561576.las	US Survey Foot	US survey foot
LD31561579.las	US Survey Foot	US survey foot
LD31561582.las	US Survey Foot	US survey foot
LD31561585.las	US Survey Foot	US survey foot
LD31561588.las	US Survey Foot	US survey foot
LD31561591.las	US Survey Foot	US survey foot
LD31561594.las	US Survey Foot	US survey foot
LD31561597.las	US Survey Foot	US survey foot
LD31561600.las	US Survey Foot	US survey foot
LD31561603.las	US Survey Foot	US survey foot
LD31561606.las	US Survey Foot	US survey foot
LD31591399.las	US Survey Foot	US survey foot
LD31591402.las	US Survey Foot	US survey foot
LD31591417.las	US Survey Foot	US survey foot
LD31591420.las	US Survey Foot	US survey foot
LD31591423.las	US Survey Foot	US survey foot
LD31591426.las	US Survey Foot	US survey foot
LD31591429.las	US Survey Foot	US survey foot
LD31591432.las	US Survey Foot	US survey foot
LD31591435.las	US Survey Foot	US survey foot
LD31591438.las	US Survey Foot	US survey foot
LD31591441.las	US Survey Foot	US survey foot
LD31591444.las	US Survey Foot	US survey foot
LD31591447.las	US Survey Foot	US survey foot
LD31591450.las	US Survey Foot	US survey foot
LD31591453.las	US Survey Foot	US survey foot
LD31591456.las	US Survey Foot	US survey foot
LD31591459.las	US Survey Foot	US survey foot
LD31591462.las	US Survey Foot	US survey foot
LD31591465.las	US Survey Foot	US survey foot
LD31591468.las	US Survey Foot	US survey foot
LD31591471.las	US Survey Foot	US survey foot

DPH-6 Report on Units of Reference (Tiled Data)

- continued

File	Horizontal Unit	Vertical Unit
LD31591474.las	US Survey Foot	US survey foot
LD31591477.las	US Survey Foot	US survey foot
LD31591480.las	US Survey Foot	US survey foot
LD31591483.las	US Survey Foot	US survey foot
LD31591486.las	US Survey Foot	US survey foot
LD31591489.las	US Survey Foot	US survey foot
LD31591492.las	US Survey Foot	US survey foot
LD31591495.las	US Survey Foot	US survey foot
LD31591498.las	US Survey Foot	US survey foot
LD31591501.las	US Survey Foot	US survey foot
LD31591504.las	US Survey Foot	US survey foot
LD31591507.las	US Survey Foot	US survey foot
LD31591510.las	US Survey Foot	US survey foot
LD31591513.las	US Survey Foot	US survey foot
LD31591516.las	US Survey Foot	US survey foot
LD31591519.las	US Survey Foot	US survey foot
LD31591522.las	US Survey Foot	US survey foot
LD31591525.las	US Survey Foot	US survey foot
LD31591528.las	US Survey Foot	US survey foot
LD31591531.las	US Survey Foot	US survey foot
LD31591534.las	US Survey Foot	US survey foot
LD31591537.las	US Survey Foot	US survey foot
LD31591540.las	US Survey Foot	US survey foot
LD31591543.las	US Survey Foot	US survey foot
LD31591546.las	US Survey Foot	US survey foot
LD31591549.las	US Survey Foot	US survey foot
LD31591552.las	US Survey Foot	US survey foot
LD31591555.las	US Survey Foot	US survey foot
LD31591558.las	US Survey Foot	US survey foot
LD31591561.las	US Survey Foot	US survey foot
LD31591564.las	US Survey Foot	US survey foot
LD31591567.las	US Survey Foot	US survey foot
LD31591570.las	US Survey Foot	US survey foot
LD31591573.las	US Survey Foot	US survey foot
LD31591576.las	US Survey Foot	US survey foot
LD31591579.las	US Survey Foot	US survey foot
LD31591582.las	US Survey Foot	US survey foot
LD31591585.las	US Survey Foot	US survey foot
LD31591588.las	US Survey Foot	US survey foot
LD31591591.las	US Survey Foot	US survey foot
LD31591594.las	US Survey Foot	US survey foot
LD31591597.las	US Survey Foot	US survey foot
LD31591600.las	US Survey Foot	US survey foot
LD31591603.las	US Survey Foot	US survey foot
LD31591606.las	US Survey Foot	US survey foot
LD31621396.las	US Survey Foot	US survey foot
LD31621399.las	US Survey Foot	US survey foot

DPH-6 Report on Units of Reference (Tiled Data)

- continued

File	Horizontal Unit	Vertical Unit
LD31621414.las	US Survey Foot	US survey foot
LD31621417.las	US Survey Foot	US survey foot
LD31621420.las	US Survey Foot	US survey foot
LD31621423.las	US Survey Foot	US survey foot
LD31621426.las	US Survey Foot	US survey foot
LD31621429.las	US Survey Foot	US survey foot
LD31621432.las	US Survey Foot	US survey foot
LD31621435.las	US Survey Foot	US survey foot
LD31621438.las	US Survey Foot	US survey foot
LD31621441.las	US Survey Foot	US survey foot
LD31621444.las	US Survey Foot	US survey foot
LD31621447.las	US Survey Foot	US survey foot
LD31621450.las	US Survey Foot	US survey foot
LD31621453.las	US Survey Foot	US survey foot
LD31621456.las	US Survey Foot	US survey foot
LD31621459.las	US Survey Foot	US survey foot
LD31621462.las	US Survey Foot	US survey foot
LD31621465.las	US Survey Foot	US survey foot
LD31621468.las	US Survey Foot	US survey foot
LD31621471.las	US Survey Foot	US survey foot
LD31621474.las	US Survey Foot	US survey foot
LD31621477.las	US Survey Foot	US survey foot
LD31621480.las	US Survey Foot	US survey foot
LD31621483.las	US Survey Foot	US survey foot
LD31621486.las	US Survey Foot	US survey foot
LD31621489.las	US Survey Foot	US survey foot
LD31621492.las	US Survey Foot	US survey foot
LD31621495.las	US Survey Foot	US survey foot
LD31621498.las	US Survey Foot	US survey foot
LD31621501.las	US Survey Foot	US survey foot
LD31621504.las	US Survey Foot	US survey foot
LD31621507.las	US Survey Foot	US survey foot
LD31621510.las	US Survey Foot	US survey foot
LD31621513.las	US Survey Foot	US survey foot
LD31621516.las	US Survey Foot	US survey foot
LD31621519.las	US Survey Foot	US survey foot
LD31621522.las	US Survey Foot	US survey foot
LD31621525.las	US Survey Foot	US survey foot
LD31621528.las	US Survey Foot	US survey foot
LD31621531.las	US Survey Foot	US survey foot
LD31621534.las	US Survey Foot	US survey foot
LD31621537.las	US Survey Foot	US survey foot
LD31621540.las	US Survey Foot	US survey foot
LD31621543.las	US Survey Foot	US survey foot
LD31621546.las	US Survey Foot	US survey foot
LD31621549.las	US Survey Foot	US survey foot
LD31621552.las	US Survey Foot	US survey foot

DPH-6 Report on Units of Reference (Tiled Data)

- continued

File	Horizontal Unit	Vertical Unit
LD31621555.las	US Survey Foot	US survey foot
LD31621558.las	US Survey Foot	US survey foot
LD31621561.las	US Survey Foot	US survey foot
LD31621564.las	US Survey Foot	US survey foot
LD31621567.las	US Survey Foot	US survey foot
LD31621570.las	US Survey Foot	US survey foot
LD31621573.las	US Survey Foot	US survey foot
LD31621576.las	US Survey Foot	US survey foot
LD31621579.las	US Survey Foot	US survey foot
LD31621582.las	US Survey Foot	US survey foot
LD31621585.las	US Survey Foot	US survey foot
LD31621588.las	US Survey Foot	US survey foot
LD31621591.las	US Survey Foot	US survey foot
LD31621594.las	US Survey Foot	US survey foot
LD31621597.las	US Survey Foot	US survey foot
LD31621600.las	US Survey Foot	US survey foot
LD31621603.las	US Survey Foot	US survey foot
LD31621606.las	US Survey Foot	US survey foot
LD31651396.las	US Survey Foot	US survey foot
LD31651399.las	US Survey Foot	US survey foot
LD31651414.las	US Survey Foot	US survey foot
LD31651417.las	US Survey Foot	US survey foot
LD31651420.las	US Survey Foot	US survey foot
LD31651423.las	US Survey Foot	US survey foot
LD31651426.las	US Survey Foot	US survey foot
LD31651429.las	US Survey Foot	US survey foot
LD31651432.las	US Survey Foot	US survey foot
LD31651435.las	US Survey Foot	US survey foot
LD31651438.las	US Survey Foot	US survey foot
LD31651441.las	US Survey Foot	US survey foot
LD31651444.las	US Survey Foot	US survey foot
LD31651447.las	US Survey Foot	US survey foot
LD31651450.las	US Survey Foot	US survey foot
LD31651453.las	US Survey Foot	US survey foot
LD31651456.las	US Survey Foot	US survey foot
LD31651459.las	US Survey Foot	US survey foot
LD31651462.las	US Survey Foot	US survey foot
LD31651465.las	US Survey Foot	US survey foot
LD31651468.las	US Survey Foot	US survey foot
LD31651471.las	US Survey Foot	US survey foot
LD31651474.las	US Survey Foot	US survey foot
LD31651477.las	US Survey Foot	US survey foot
LD31651480.las	US Survey Foot	US survey foot
LD31651483.las	US Survey Foot	US survey foot
LD31651486.las	US Survey Foot	US survey foot
LD31651489.las	US Survey Foot	US survey foot
LD31651492.las	US Survey Foot	US survey foot

DPH-6 Report on Units of Reference (Tiled Data)

- continued

File	Horizontal Unit	Vertical Unit
LD31651495.las	US Survey Foot	US survey foot
LD31651498.las	US Survey Foot	US survey foot
LD31651501.las	US Survey Foot	US survey foot
LD31651504.las	US Survey Foot	US survey foot
LD31651507.las	US Survey Foot	US survey foot
LD31651510.las	US Survey Foot	US survey foot
LD31651513.las	US Survey Foot	US survey foot
LD31651516.las	US Survey Foot	US survey foot
LD31651519.las	US Survey Foot	US survey foot
LD31651522.las	US Survey Foot	US survey foot
LD31651525.las	US Survey Foot	US survey foot
LD31651528.las	US Survey Foot	US survey foot
LD31651531.las	US Survey Foot	US survey foot
LD31651534.las	US Survey Foot	US survey foot
LD31651537.las	US Survey Foot	US survey foot
LD31651540.las	US Survey Foot	US survey foot
LD31651543.las	US Survey Foot	US survey foot
LD31651546.las	US Survey Foot	US survey foot
LD31651549.las	US Survey Foot	US survey foot
LD31651552.las	US Survey Foot	US survey foot
LD31651555.las	US Survey Foot	US survey foot
LD31651558.las	US Survey Foot	US survey foot
LD31651561.las	US Survey Foot	US survey foot
LD31651564.las	US Survey Foot	US survey foot
LD31651567.las	US Survey Foot	US survey foot
LD31651570.las	US Survey Foot	US survey foot
LD31651573.las	US Survey Foot	US survey foot
LD31651576.las	US Survey Foot	US survey foot
LD31651579.las	US Survey Foot	US survey foot
LD31651582.las	US Survey Foot	US survey foot
LD31651585.las	US Survey Foot	US survey foot
LD31651588.las	US Survey Foot	US survey foot
LD31651591.las	US Survey Foot	US survey foot
LD31651594.las	US Survey Foot	US survey foot
LD31651597.las	US Survey Foot	US survey foot
LD31651600.las	US Survey Foot	US survey foot
LD31651603.las	US Survey Foot	US survey foot
LD31651606.las	US Survey Foot	US survey foot
LD31681396.las	US Survey Foot	US survey foot
LD31681399.las	US Survey Foot	US survey foot
LD31681411.las	US Survey Foot	US survey foot
LD31681414.las	US Survey Foot	US survey foot
LD31681417.las	US Survey Foot	US survey foot
LD31681420.las	US Survey Foot	US survey foot
LD31681423.las	US Survey Foot	US survey foot
LD31681426.las	US Survey Foot	US survey foot
LD31681429.las	US Survey Foot	US survey foot

DPH-6 Report on Units of Reference (Tiled Data)

- continued

File	Horizontal Unit	Vertical Unit
LD31681432.las	US Survey Foot	US survey foot
LD31681435.las	US Survey Foot	US survey foot
LD31681438.las	US Survey Foot	US survey foot
LD31681441.las	US Survey Foot	US survey foot
LD31681444.las	US Survey Foot	US survey foot
LD31681447.las	US Survey Foot	US survey foot
LD31681450.las	US Survey Foot	US survey foot
LD31681453.las	US Survey Foot	US survey foot
LD31681456.las	US Survey Foot	US survey foot
LD31681459.las	US Survey Foot	US survey foot
LD31681462.las	US Survey Foot	US survey foot
LD31681465.las	US Survey Foot	US survey foot
LD31681468.las	US Survey Foot	US survey foot
LD31681471.las	US Survey Foot	US survey foot
LD31681474.las	US Survey Foot	US survey foot
LD31681477.las	US Survey Foot	US survey foot
LD31681480.las	US Survey Foot	US survey foot
LD31681483.las	US Survey Foot	US survey foot
LD31681486.las	US Survey Foot	US survey foot
LD31681489.las	US Survey Foot	US survey foot
LD31681492.las	US Survey Foot	US survey foot
LD31681495.las	US Survey Foot	US survey foot
LD31681498.las	US Survey Foot	US survey foot
LD31681501.las	US Survey Foot	US survey foot
LD31681504.las	US Survey Foot	US survey foot
LD31681507.las	US Survey Foot	US survey foot
LD31681510.las	US Survey Foot	US survey foot
LD31681513.las	US Survey Foot	US survey foot
LD31681516.las	US Survey Foot	US survey foot
LD31681519.las	US Survey Foot	US survey foot
LD31681522.las	US Survey Foot	US survey foot
LD31681525.las	US Survey Foot	US survey foot
LD31681528.las	US Survey Foot	US survey foot
LD31681531.las	US Survey Foot	US survey foot
LD31681534.las	US Survey Foot	US survey foot
LD31681537.las	US Survey Foot	US survey foot
LD31681540.las	US Survey Foot	US survey foot
LD31681543.las	US Survey Foot	US survey foot
LD31681546.las	US Survey Foot	US survey foot
LD31681549.las	US Survey Foot	US survey foot
LD31681552.las	US Survey Foot	US survey foot
LD31681555.las	US Survey Foot	US survey foot
LD31681558.las	US Survey Foot	US survey foot
LD31681561.las	US Survey Foot	US survey foot
LD31681564.las	US Survey Foot	US survey foot
LD31681567.las	US Survey Foot	US survey foot
LD31681570.las	US Survey Foot	US survey foot

DPH-6 Report on Units of Reference (Tiled Data)

- continued

File	Horizontal Unit	Vertical Unit
LD31681573.las	US Survey Foot	US survey foot
LD31681576.las	US Survey Foot	US survey foot
LD31681579.las	US Survey Foot	US survey foot
LD31681582.las	US Survey Foot	US survey foot
LD31681585.las	US Survey Foot	US survey foot
LD31681588.las	US Survey Foot	US survey foot
LD31681591.las	US Survey Foot	US survey foot
LD31681594.las	US Survey Foot	US survey foot
LD31681597.las	US Survey Foot	US survey foot
LD31681600.las	US Survey Foot	US survey foot
LD31681603.las	US Survey Foot	US survey foot
LD31681606.las	US Survey Foot	US survey foot
LD31711396.las	US Survey Foot	US survey foot
LD31711411.las	US Survey Foot	US survey foot
LD31711414.las	US Survey Foot	US survey foot
LD31711417.las	US Survey Foot	US survey foot
LD31711420.las	US Survey Foot	US survey foot
LD31711423.las	US Survey Foot	US survey foot
LD31711426.las	US Survey Foot	US survey foot
LD31711429.las	US Survey Foot	US survey foot
LD31711432.las	US Survey Foot	US survey foot
LD31711435.las	US Survey Foot	US survey foot
LD31711438.las	US Survey Foot	US survey foot
LD31711441.las	US Survey Foot	US survey foot
LD31711444.las	US Survey Foot	US survey foot
LD31711447.las	US Survey Foot	US survey foot
LD31711450.las	US Survey Foot	US survey foot
LD31711453.las	US Survey Foot	US survey foot
LD31711456.las	US Survey Foot	US survey foot
LD31711459.las	US Survey Foot	US survey foot
LD31711462.las	US Survey Foot	US survey foot
LD31711465.las	US Survey Foot	US survey foot
LD31711468.las	US Survey Foot	US survey foot
LD31711471.las	US Survey Foot	US survey foot
LD31711474.las	US Survey Foot	US survey foot
LD31711477.las	US Survey Foot	US survey foot
LD31711480.las	US Survey Foot	US survey foot
LD31711483.las	US Survey Foot	US survey foot
LD31711486.las	US Survey Foot	US survey foot
LD31711489.las	US Survey Foot	US survey foot
LD31711492.las	US Survey Foot	US survey foot
LD31711495.las	US Survey Foot	US survey foot
LD31711498.las	US Survey Foot	US survey foot
LD31711501.las	US Survey Foot	US survey foot
LD31711504.las	US Survey Foot	US survey foot
LD31711507.las	US Survey Foot	US survey foot
LD31711510.las	US Survey Foot	US survey foot

DPH-6 Report on Units of Reference (Tiled Data)

- continued

File	Horizontal Unit	Vertical Unit
LD31711513.las	US Survey Foot	US survey foot
LD31711516.las	US Survey Foot	US survey foot
LD31711519.las	US Survey Foot	US survey foot
LD31711522.las	US Survey Foot	US survey foot
LD31711525.las	US Survey Foot	US survey foot
LD31711528.las	US Survey Foot	US survey foot
LD31711531.las	US Survey Foot	US survey foot
LD31711534.las	US Survey Foot	US survey foot
LD31711537.las	US Survey Foot	US survey foot
LD31711540.las	US Survey Foot	US survey foot
LD31711543.las	US Survey Foot	US survey foot
LD31711546.las	US Survey Foot	US survey foot
LD31711549.las	US Survey Foot	US survey foot
LD31711552.las	US Survey Foot	US survey foot
LD31711555.las	US Survey Foot	US survey foot
LD31711558.las	US Survey Foot	US survey foot
LD31711561.las	US Survey Foot	US survey foot
LD31711564.las	US Survey Foot	US survey foot
LD31711567.las	US Survey Foot	US survey foot
LD31711570.las	US Survey Foot	US survey foot
LD31711573.las	US Survey Foot	US survey foot
LD31711576.las	US Survey Foot	US survey foot
LD31711579.las	US Survey Foot	US survey foot
LD31711582.las	US Survey Foot	US survey foot
LD31711585.las	US Survey Foot	US survey foot
LD31711588.las	US Survey Foot	US survey foot
LD31711591.las	US Survey Foot	US survey foot
LD31711594.las	US Survey Foot	US survey foot
LD31711597.las	US Survey Foot	US survey foot
LD31711600.las	US Survey Foot	US survey foot
LD31711603.las	US Survey Foot	US survey foot
LD31711606.las	US Survey Foot	US survey foot
LD31741396.las	US Survey Foot	US survey foot
LD31741411.las	US Survey Foot	US survey foot
LD31741414.las	US Survey Foot	US survey foot
LD31741417.las	US Survey Foot	US survey foot
LD31741420.las	US Survey Foot	US survey foot
LD31741423.las	US Survey Foot	US survey foot
LD31741426.las	US Survey Foot	US survey foot
LD31741429.las	US Survey Foot	US survey foot
LD31741432.las	US Survey Foot	US survey foot
LD31741435.las	US Survey Foot	US survey foot
LD31741438.las	US Survey Foot	US survey foot
LD31741441.las	US Survey Foot	US survey foot
LD31741444.las	US Survey Foot	US survey foot
LD31741447.las	US Survey Foot	US survey foot
LD31741450.las	US Survey Foot	US survey foot

DPH-6 Report on Units of Reference (Tiled Data)

- continued

File	Horizontal Unit	Vertical Unit
LD31741453.las	US Survey Foot	US survey foot
LD31741456.las	US Survey Foot	US survey foot
LD31741459.las	US Survey Foot	US survey foot
LD31741462.las	US Survey Foot	US survey foot
LD31741465.las	US Survey Foot	US survey foot
LD31741468.las	US Survey Foot	US survey foot
LD31741471.las	US Survey Foot	US survey foot
LD31741474.las	US Survey Foot	US survey foot
LD31741477.las	US Survey Foot	US survey foot
LD31741480.las	US Survey Foot	US survey foot
LD31741483.las	US Survey Foot	US survey foot
LD31741486.las	US Survey Foot	US survey foot
LD31741489.las	US Survey Foot	US survey foot
LD31741492.las	US Survey Foot	US survey foot
LD31741495.las	US Survey Foot	US survey foot
LD31741498.las	US Survey Foot	US survey foot
LD31741501.las	US Survey Foot	US survey foot
LD31741504.las	US Survey Foot	US survey foot
LD31741507.las	US Survey Foot	US survey foot
LD31741510.las	US Survey Foot	US survey foot
LD31741513.las	US Survey Foot	US survey foot
LD31741516.las	US Survey Foot	US survey foot
LD31741519.las	US Survey Foot	US survey foot
LD31741522.las	US Survey Foot	US survey foot
LD31741525.las	US Survey Foot	US survey foot
LD31741528.las	US Survey Foot	US survey foot
LD31741531.las	US Survey Foot	US survey foot
LD31741534.las	US Survey Foot	US survey foot
LD31741537.las	US Survey Foot	US survey foot
LD31741540.las	US Survey Foot	US survey foot
LD31741543.las	US Survey Foot	US survey foot
LD31741546.las	US Survey Foot	US survey foot
LD31741549.las	US Survey Foot	US survey foot
LD31741552.las	US Survey Foot	US survey foot
LD31741555.las	US Survey Foot	US survey foot
LD31741558.las	US Survey Foot	US survey foot
LD31741561.las	US Survey Foot	US survey foot
LD31741564.las	US Survey Foot	US survey foot
LD31741567.las	US Survey Foot	US survey foot
LD31741570.las	US Survey Foot	US survey foot
LD31741573.las	US Survey Foot	US survey foot
LD31741576.las	US Survey Foot	US survey foot
LD31741579.las	US Survey Foot	US survey foot
LD31741582.las	US Survey Foot	US survey foot
LD31741585.las	US Survey Foot	US survey foot
LD31741588.las	US Survey Foot	US survey foot
LD31741591.las	US Survey Foot	US survey foot

DPH-6 Report on Units of Reference (Tiled Data)

- continued

File	Horizontal Unit	Vertical Unit
LD31741594.las	US Survey Foot	US survey foot
LD31741597.las	US Survey Foot	US survey foot
LD31741600.las	US Survey Foot	US survey foot
LD31741603.las	US Survey Foot	US survey foot
LD31741606.las	US Survey Foot	US survey foot
LD31771396.las	US Survey Foot	US survey foot
LD31771411.las	US Survey Foot	US survey foot
LD31771414.las	US Survey Foot	US survey foot
LD31771417.las	US Survey Foot	US survey foot
LD31771420.las	US Survey Foot	US survey foot
LD31771423.las	US Survey Foot	US survey foot
LD31771426.las	US Survey Foot	US survey foot
LD31771429.las	US Survey Foot	US survey foot
LD31771432.las	US Survey Foot	US survey foot
LD31771435.las	US Survey Foot	US survey foot
LD31771438.las	US Survey Foot	US survey foot
LD31771441.las	US Survey Foot	US survey foot
LD31771444.las	US Survey Foot	US survey foot
LD31771447.las	US Survey Foot	US survey foot
LD31771450.las	US Survey Foot	US survey foot
LD31771453.las	US Survey Foot	US survey foot
LD31771456.las	US Survey Foot	US survey foot
LD31771459.las	US Survey Foot	US survey foot
LD31771462.las	US Survey Foot	US survey foot
LD31771465.las	US Survey Foot	US survey foot
LD31771468.las	US Survey Foot	US survey foot
LD31771471.las	US Survey Foot	US survey foot
LD31771474.las	US Survey Foot	US survey foot
LD31771477.las	US Survey Foot	US survey foot
LD31771480.las	US Survey Foot	US survey foot
LD31771483.las	US Survey Foot	US survey foot
LD31771486.las	US Survey Foot	US survey foot
LD31771489.las	US Survey Foot	US survey foot
LD31771492.las	US Survey Foot	US survey foot
LD31771495.las	US Survey Foot	US survey foot
LD31771498.las	US Survey Foot	US survey foot
LD31771501.las	US Survey Foot	US survey foot
LD31771504.las	US Survey Foot	US survey foot
LD31771507.las	US Survey Foot	US survey foot
LD31771510.las	US Survey Foot	US survey foot
LD31771513.las	US Survey Foot	US survey foot
LD31771516.las	US Survey Foot	US survey foot
LD31771519.las	US Survey Foot	US survey foot
LD31771522.las	US Survey Foot	US survey foot
LD31771525.las	US Survey Foot	US survey foot
LD31771528.las	US Survey Foot	US survey foot
LD31771531.las	US Survey Foot	US survey foot

DPH-6 Report on Units of Reference (Tiled Data)

- continued

File	Horizontal Unit	Vertical Unit
LD31771534.las	US Survey Foot	US survey foot
LD31771537.las	US Survey Foot	US survey foot
LD31771540.las	US Survey Foot	US survey foot
LD31771543.las	US Survey Foot	US survey foot
LD31771546.las	US Survey Foot	US survey foot
LD31771549.las	US Survey Foot	US survey foot
LD31771552.las	US Survey Foot	US survey foot
LD31771555.las	US Survey Foot	US survey foot
LD31771558.las	US Survey Foot	US survey foot
LD31771561.las	US Survey Foot	US survey foot
LD31771564.las	US Survey Foot	US survey foot
LD31771567.las	US Survey Foot	US survey foot
LD31771570.las	US Survey Foot	US survey foot
LD31771573.las	US Survey Foot	US survey foot
LD31771576.las	US Survey Foot	US survey foot
LD31771579.las	US Survey Foot	US survey foot
LD31771582.las	US Survey Foot	US survey foot
LD31771585.las	US Survey Foot	US survey foot
LD31771588.las	US Survey Foot	US survey foot
LD31771591.las	US Survey Foot	US survey foot
LD31771594.las	US Survey Foot	US survey foot
LD31771597.las	US Survey Foot	US survey foot
LD31771600.las	US Survey Foot	US survey foot
LD31771603.las	US Survey Foot	US survey foot
LD31771606.las	US Survey Foot	US survey foot
LD31801396.las	US Survey Foot	US survey foot
LD31801411.las	US Survey Foot	US survey foot
LD31801414.las	US Survey Foot	US survey foot
LD31801417.las	US Survey Foot	US survey foot
LD31801420.las	US Survey Foot	US survey foot
LD31801423.las	US Survey Foot	US survey foot
LD31801426.las	US Survey Foot	US survey foot
LD31801429.las	US Survey Foot	US survey foot
LD31801432.las	US Survey Foot	US survey foot
LD31801435.las	US Survey Foot	US survey foot
LD31801438.las	US Survey Foot	US survey foot
LD31801441.las	US Survey Foot	US survey foot
LD31801444.las	US Survey Foot	US survey foot
LD31801447.las	US Survey Foot	US survey foot
LD31801450.las	US Survey Foot	US survey foot
LD31801453.las	US Survey Foot	US survey foot
LD31801456.las	US Survey Foot	US survey foot
LD31801459.las	US Survey Foot	US survey foot
LD31801462.las	US Survey Foot	US survey foot
LD31801465.las	US Survey Foot	US survey foot
LD31801468.las	US Survey Foot	US survey foot
LD31801471.las	US Survey Foot	US survey foot

DPH-6 Report on Units of Reference (Tiled Data)

- continued

File	Horizontal Unit	Vertical Unit
LD31801474.las	US Survey Foot	US survey foot
LD31801477.las	US Survey Foot	US survey foot
LD31801480.las	US Survey Foot	US survey foot
LD31801483.las	US Survey Foot	US survey foot
LD31801486.las	US Survey Foot	US survey foot
LD31801489.las	US Survey Foot	US survey foot
LD31801492.las	US Survey Foot	US survey foot
LD31801495.las	US Survey Foot	US survey foot
LD31801498.las	US Survey Foot	US survey foot
LD31801501.las	US Survey Foot	US survey foot
LD31801504.las	US Survey Foot	US survey foot
LD31801507.las	US Survey Foot	US survey foot
LD31801510.las	US Survey Foot	US survey foot
LD31801513.las	US Survey Foot	US survey foot
LD31801516.las	US Survey Foot	US survey foot
LD31801519.las	US Survey Foot	US survey foot
LD31801522.las	US Survey Foot	US survey foot
LD31801525.las	US Survey Foot	US survey foot
LD31801528.las	US Survey Foot	US survey foot
LD31801531.las	US Survey Foot	US survey foot
LD31801534.las	US Survey Foot	US survey foot
LD31801537.las	US Survey Foot	US survey foot
LD31801540.las	US Survey Foot	US survey foot
LD31801543.las	US Survey Foot	US survey foot
LD31801546.las	US Survey Foot	US survey foot
LD31801549.las	US Survey Foot	US survey foot
LD31801552.las	US Survey Foot	US survey foot
LD31801555.las	US Survey Foot	US survey foot
LD31801558.las	US Survey Foot	US survey foot
LD31801561.las	US Survey Foot	US survey foot
LD31801564.las	US Survey Foot	US survey foot
LD31801567.las	US Survey Foot	US survey foot
LD31801570.las	US Survey Foot	US survey foot
LD31801573.las	US Survey Foot	US survey foot
LD31801576.las	US Survey Foot	US survey foot
LD31801579.las	US Survey Foot	US survey foot
LD31801582.las	US Survey Foot	US survey foot
LD31801585.las	US Survey Foot	US survey foot
LD31801588.las	US Survey Foot	US survey foot
LD31801591.las	US Survey Foot	US survey foot
LD31801594.las	US Survey Foot	US survey foot
LD31801597.las	US Survey Foot	US survey foot
LD31801600.las	US Survey Foot	US survey foot
LD31801603.las	US Survey Foot	US survey foot
LD31801606.las	US Survey Foot	US survey foot
LD31831396.las	US Survey Foot	US survey foot
LD31831411.las	US Survey Foot	US survey foot

DPH-6 Report on Units of Reference (Tiled Data)

- continued

<u>File</u>	<u>Horizontal Unit</u>	<u>Vertical Unit</u>
LD31831414.las	US Survey Foot	US survey foot
LD31831417.las	US Survey Foot	US survey foot
LD31831420.las	US Survey Foot	US survey foot
LD31831423.las	US Survey Foot	US survey foot
LD31831426.las	US Survey Foot	US survey foot
LD31831429.las	US Survey Foot	US survey foot
LD31831432.las	US Survey Foot	US survey foot
LD31831435.las	US Survey Foot	US survey foot
LD31831438.las	US Survey Foot	US survey foot
LD31831441.las	US Survey Foot	US survey foot
LD31831444.las	US Survey Foot	US survey foot
LD31831447.las	US Survey Foot	US survey foot
LD31831450.las	US Survey Foot	US survey foot
LD31831453.las	US Survey Foot	US survey foot
LD31831456.las	US Survey Foot	US survey foot
LD31831459.las	US Survey Foot	US survey foot
LD31831462.las	US Survey Foot	US survey foot
LD31831465.las	US Survey Foot	US survey foot
LD31831468.las	US Survey Foot	US survey foot
LD31831471.las	US Survey Foot	US survey foot
LD31831474.las	US Survey Foot	US survey foot
LD31831477.las	US Survey Foot	US survey foot
LD31831480.las	US Survey Foot	US survey foot
LD31831483.las	US Survey Foot	US survey foot
LD31831486.las	US Survey Foot	US survey foot
LD31831489.las	US Survey Foot	US survey foot
LD31831492.las	US Survey Foot	US survey foot
LD31831495.las	US Survey Foot	US survey foot
LD31831498.las	US Survey Foot	US survey foot
LD31831501.las	US Survey Foot	US survey foot
LD31831504.las	US Survey Foot	US survey foot
LD31831507.las	US Survey Foot	US survey foot
LD31831510.las	US Survey Foot	US survey foot
LD31831513.las	US Survey Foot	US survey foot
LD31831516.las	US Survey Foot	US survey foot
LD31831519.las	US Survey Foot	US survey foot
LD31831522.las	US Survey Foot	US survey foot
LD31831525.las	US Survey Foot	US survey foot
LD31831528.las	US Survey Foot	US survey foot
LD31831531.las	US Survey Foot	US survey foot
LD31831534.las	US Survey Foot	US survey foot
LD31831537.las	US Survey Foot	US survey foot
LD31831540.las	US Survey Foot	US survey foot
LD31831543.las	US Survey Foot	US survey foot
LD31831546.las	US Survey Foot	US survey foot
LD31831549.las	US Survey Foot	US survey foot
LD31831552.las	US Survey Foot	US survey foot

DPH-6 Report on Units of Reference (Tiled Data)
- continued

<u>File</u>	<u>Horizontal Unit</u>	<u>Vertical Unit</u>
LD31831555.las	US Survey Foot	US survey foot
LD31831558.las	US Survey Foot	US survey foot
LD31831561.las	US Survey Foot	US survey foot
LD31831564.las	US Survey Foot	US survey foot
LD31831567.las	US Survey Foot	US survey foot
LD31831570.las	US Survey Foot	US survey foot
LD31831573.las	US Survey Foot	US survey foot
LD31831576.las	US Survey Foot	US survey foot
LD31831579.las	US Survey Foot	US survey foot
LD31831582.las	US Survey Foot	US survey foot
LD31831585.las	US Survey Foot	US survey foot
LD31831588.las	US Survey Foot	US survey foot
LD31831591.las	US Survey Foot	US survey foot
LD31831594.las	US Survey Foot	US survey foot
LD31831597.las	US Survey Foot	US survey foot
LD31831600.las	US Survey Foot	US survey foot
LD31831603.las	US Survey Foot	US survey foot
LD31831606.las	US Survey Foot	US survey foot
LD31861396.las	US Survey Foot	US survey foot
LD31861411.las	US Survey Foot	US survey foot
LD31861414.las	US Survey Foot	US survey foot
LD31861417.las	US Survey Foot	US survey foot
LD31861420.las	US Survey Foot	US survey foot
LD31861423.las	US Survey Foot	US survey foot
LD31861426.las	US Survey Foot	US survey foot
LD31861429.las	US Survey Foot	US survey foot
LD31861432.las	US Survey Foot	US survey foot
LD31861435.las	US Survey Foot	US survey foot
LD31861438.las	US Survey Foot	US survey foot
LD31861441.las	US Survey Foot	US survey foot
LD31861444.las	US Survey Foot	US survey foot
LD31861447.las	US Survey Foot	US survey foot
LD31861450.las	US Survey Foot	US survey foot
LD31861453.las	US Survey Foot	US survey foot
LD31861456.las	US Survey Foot	US survey foot
LD31861459.las	US Survey Foot	US survey foot
LD31861462.las	US Survey Foot	US survey foot
LD31861465.las	US Survey Foot	US survey foot
LD31861468.las	US Survey Foot	US survey foot
LD31861471.las	US Survey Foot	US survey foot
LD31861474.las	US Survey Foot	US survey foot
LD31861477.las	US Survey Foot	US survey foot
LD31861480.las	US Survey Foot	US survey foot
LD31861483.las	US Survey Foot	US survey foot
LD31861486.las	US Survey Foot	US survey foot
LD31861489.las	US Survey Foot	US survey foot
LD31861492.las	US Survey Foot	US survey foot

DPH-6 Report on Units of Reference (Tiled Data)

- continued

File	Horizontal Unit	Vertical Unit
LD31861495.las	US Survey Foot	US survey foot
LD31861498.las	US Survey Foot	US survey foot
LD31861501.las	US Survey Foot	US survey foot
LD31861504.las	US Survey Foot	US survey foot
LD31861507.las	US Survey Foot	US survey foot
LD31861510.las	US Survey Foot	US survey foot
LD31861513.las	US Survey Foot	US survey foot
LD31861516.las	US Survey Foot	US survey foot
LD31861519.las	US Survey Foot	US survey foot
LD31861522.las	US Survey Foot	US survey foot
LD31861525.las	US Survey Foot	US survey foot
LD31861528.las	US Survey Foot	US survey foot
LD31861531.las	US Survey Foot	US survey foot
LD31861534.las	US Survey Foot	US survey foot
LD31861537.las	US Survey Foot	US survey foot
LD31861540.las	US Survey Foot	US survey foot
LD31861543.las	US Survey Foot	US survey foot
LD31861546.las	US Survey Foot	US survey foot
LD31861549.las	US Survey Foot	US survey foot
LD31861552.las	US Survey Foot	US survey foot
LD31861555.las	US Survey Foot	US survey foot
LD31861558.las	US Survey Foot	US survey foot
LD31861561.las	US Survey Foot	US survey foot
LD31861564.las	US Survey Foot	US survey foot
LD31861567.las	US Survey Foot	US survey foot
LD31861570.las	US Survey Foot	US survey foot
LD31861573.las	US Survey Foot	US survey foot
LD31861576.las	US Survey Foot	US survey foot
LD31861579.las	US Survey Foot	US survey foot
LD31861582.las	US Survey Foot	US survey foot
LD31861585.las	US Survey Foot	US survey foot
LD31861588.las	US Survey Foot	US survey foot
LD31861591.las	US Survey Foot	US survey foot
LD31861594.las	US Survey Foot	US survey foot
LD31861597.las	US Survey Foot	US survey foot
LD31861600.las	US Survey Foot	US survey foot
LD31861603.las	US Survey Foot	US survey foot
LD31861606.las	US Survey Foot	US survey foot
LD31891396.las	US Survey Foot	US survey foot
LD31891411.las	US Survey Foot	US survey foot
LD31891414.las	US Survey Foot	US survey foot
LD31891417.las	US Survey Foot	US survey foot
LD31891420.las	US Survey Foot	US survey foot
LD31891423.las	US Survey Foot	US survey foot
LD31891426.las	US Survey Foot	US survey foot
LD31891429.las	US Survey Foot	US survey foot
LD31891432.las	US Survey Foot	US survey foot

DPH-6 Report on Units of Reference (Tiled Data) - continued

File	Horizontal Unit	Vertical Unit
LD31891435.las	US Survey Foot	US survey foot
LD31891438.las	US Survey Foot	US survey foot
LD31891441.las	US Survey Foot	US survey foot
LD31891444.las	US Survey Foot	US survey foot
LD31891447.las	US Survey Foot	US survey foot
LD31891450.las	US Survey Foot	US survey foot
LD31891453.las	US Survey Foot	US survey foot
LD31891456.las	US Survey Foot	US survey foot
LD31891459.las	US Survey Foot	US survey foot
LD31891462.las	US Survey Foot	US survey foot
LD31891465.las	US Survey Foot	US survey foot
LD31891468.las	US Survey Foot	US survey foot
LD31891471.las	US Survey Foot	US survey foot
LD31891474.las	US Survey Foot	US survey foot
LD31891477.las	US Survey Foot	US survey foot
LD31891480.las	US Survey Foot	US survey foot
LD31891483.las	US Survey Foot	US survey foot
LD31891486.las	US Survey Foot	US survey foot
LD31891489.las	US Survey Foot	US survey foot
LD31891492.las	US Survey Foot	US survey foot
LD31891495.las	US Survey Foot	US survey foot
LD31891498.las	US Survey Foot	US survey foot
LD31891501.las	US Survey Foot	US survey foot
LD31891504.las	US Survey Foot	US survey foot
LD31891507.las	US Survey Foot	US survey foot
LD31891510.las	US Survey Foot	US survey foot
LD31891513.las	US Survey Foot	US survey foot
LD31891516.las	US Survey Foot	US survey foot
LD31891519.las	US Survey Foot	US survey foot
LD31891522.las	US Survey Foot	US survey foot
LD31891525.las	US Survey Foot	US survey foot
LD31891528.las	US Survey Foot	US survey foot
LD31891531.las	US Survey Foot	US survey foot
LD31891534.las	US Survey Foot	US survey foot
LD31891537.las	US Survey Foot	US survey foot
LD31891540.las	US Survey Foot	US survey foot
LD31891543.las	US Survey Foot	US survey foot
LD31891546.las	US Survey Foot	US survey foot
LD31891549.las	US Survey Foot	US survey foot
LD31891552.las	US Survey Foot	US survey foot
LD31891555.las	US Survey Foot	US survey foot
LD31891558.las	US Survey Foot	US survey foot
LD31891561.las	US Survey Foot	US survey foot
LD31891564.las	US Survey Foot	US survey foot
LD31891567.las	US Survey Foot	US survey foot
LD31891570.las	US Survey Foot	US survey foot
LD31891573.las	US Survey Foot	US survey foot

DPH-6 Report on Units of Reference (Tiled Data)

- continued

File	Horizontal Unit	Vertical Unit
LD31891576.las	US Survey Foot	US survey foot
LD31891579.las	US Survey Foot	US survey foot
LD31891582.las	US Survey Foot	US survey foot
LD31891585.las	US Survey Foot	US survey foot
LD31891588.las	US Survey Foot	US survey foot
LD31891591.las	US Survey Foot	US survey foot
LD31891594.las	US Survey Foot	US survey foot
LD31891597.las	US Survey Foot	US survey foot
LD31891600.las	US Survey Foot	US survey foot
LD31891603.las	US Survey Foot	US survey foot
LD31891606.las	US Survey Foot	US survey foot
LD31921396.las	US Survey Foot	US survey foot
LD31921399.las	US Survey Foot	US survey foot
LD31921408.las	US Survey Foot	US survey foot
LD31921411.las	US Survey Foot	US survey foot
LD31921414.las	US Survey Foot	US survey foot
LD31921417.las	US Survey Foot	US survey foot
LD31921420.las	US Survey Foot	US survey foot
LD31921423.las	US Survey Foot	US survey foot
LD31921426.las	US Survey Foot	US survey foot
LD31921429.las	US Survey Foot	US survey foot
LD31921432.las	US Survey Foot	US survey foot
LD31921435.las	US Survey Foot	US survey foot
LD31921438.las	US Survey Foot	US survey foot
LD31921441.las	US Survey Foot	US survey foot
LD31921444.las	US Survey Foot	US survey foot
LD31921447.las	US Survey Foot	US survey foot
LD31921450.las	US Survey Foot	US survey foot
LD31921453.las	US Survey Foot	US survey foot
LD31921456.las	US Survey Foot	US survey foot
LD31921459.las	US Survey Foot	US survey foot
LD31921462.las	US Survey Foot	US survey foot
LD31921465.las	US Survey Foot	US survey foot
LD31921468.las	US Survey Foot	US survey foot
LD31921471.las	US Survey Foot	US survey foot
LD31921474.las	US Survey Foot	US survey foot
LD31921477.las	US Survey Foot	US survey foot
LD31921480.las	US Survey Foot	US survey foot
LD31921483.las	US Survey Foot	US survey foot
LD31921486.las	US Survey Foot	US survey foot
LD31921489.las	US Survey Foot	US survey foot
LD31921492.las	US Survey Foot	US survey foot
LD31921495.las	US Survey Foot	US survey foot
LD31921498.las	US Survey Foot	US survey foot
LD31921501.las	US Survey Foot	US survey foot
LD31921504.las	US Survey Foot	US survey foot
LD31921507.las	US Survey Foot	US survey foot

DPH-6 Report on Units of Reference (Tiled Data) - continued

File	Horizontal Unit	Vertical Unit
LD31921510.las	US Survey Foot	US survey foot
LD31921513.las	US Survey Foot	US survey foot
LD31921516.las	US Survey Foot	US survey foot
LD31921519.las	US Survey Foot	US survey foot
LD31921522.las	US Survey Foot	US survey foot
LD31921525.las	US Survey Foot	US survey foot
LD31921528.las	US Survey Foot	US survey foot
LD31921531.las	US Survey Foot	US survey foot
LD31921534.las	US Survey Foot	US survey foot
LD31921537.las	US Survey Foot	US survey foot
LD31921540.las	US Survey Foot	US survey foot
LD31921543.las	US Survey Foot	US survey foot
LD31921546.las	US Survey Foot	US survey foot
LD31921549.las	US Survey Foot	US survey foot
LD31921552.las	US Survey Foot	US survey foot
LD31921555.las	US Survey Foot	US survey foot
LD31921558.las	US Survey Foot	US survey foot
LD31921561.las	US Survey Foot	US survey foot
LD31921564.las	US Survey Foot	US survey foot
LD31921567.las	US Survey Foot	US survey foot
LD31921570.las	US Survey Foot	US survey foot
LD31921573.las	US Survey Foot	US survey foot
LD31921576.las	US Survey Foot	US survey foot
LD31921579.las	US Survey Foot	US survey foot
LD31921582.las	US Survey Foot	US survey foot
LD31921585.las	US Survey Foot	US survey foot
LD31921588.las	US Survey Foot	US survey foot
LD31921591.las	US Survey Foot	US survey foot
LD31921594.las	US Survey Foot	US survey foot
LD31921597.las	US Survey Foot	US survey foot
LD31921600.las	US Survey Foot	US survey foot
LD31921603.las	US Survey Foot	US survey foot
LD31921606.las	US Survey Foot	US survey foot
LD31951408.las	US Survey Foot	US survey foot
LD31951411.las	US Survey Foot	US survey foot
LD31951414.las	US Survey Foot	US survey foot
LD31951417.las	US Survey Foot	US survey foot
LD31951420.las	US Survey Foot	US survey foot
LD31951423.las	US Survey Foot	US survey foot
LD31951426.las	US Survey Foot	US survey foot
LD31951429.las	US Survey Foot	US survey foot
LD31951432.las	US Survey Foot	US survey foot
LD31951435.las	US Survey Foot	US survey foot
LD31951438.las	US Survey Foot	US survey foot
LD31951441.las	US Survey Foot	US survey foot
LD31951444.las	US Survey Foot	US survey foot
LD31951447.las	US Survey Foot	US survey foot

DPH-6 Report on Units of Reference (Tiled Data) - continued

File	Horizontal Unit	Vertical Unit
LD31951450.las	US Survey Foot	US survey foot
LD31951453.las	US Survey Foot	US survey foot
LD31951456.las	US Survey Foot	US survey foot
LD31951459.las	US Survey Foot	US survey foot
LD31951462.las	US Survey Foot	US survey foot
LD31951465.las	US Survey Foot	US survey foot
LD31951468.las	US Survey Foot	US survey foot
LD31951471.las	US Survey Foot	US survey foot
LD31951474.las	US Survey Foot	US survey foot
LD31951477.las	US Survey Foot	US survey foot
LD31951480.las	US Survey Foot	US survey foot
LD31951483.las	US Survey Foot	US survey foot
LD31951486.las	US Survey Foot	US survey foot
LD31951489.las	US Survey Foot	US survey foot
LD31951492.las	US Survey Foot	US survey foot
LD31951495.las	US Survey Foot	US survey foot
LD31951498.las	US Survey Foot	US survey foot
LD31951501.las	US Survey Foot	US survey foot
LD31951504.las	US Survey Foot	US survey foot
LD31951507.las	US Survey Foot	US survey foot
LD31951510.las	US Survey Foot	US survey foot
LD31951513.las	US Survey Foot	US survey foot
LD31951516.las	US Survey Foot	US survey foot
LD31951519.las	US Survey Foot	US survey foot
LD31951522.las	US Survey Foot	US survey foot
LD31951525.las	US Survey Foot	US survey foot
LD31951528.las	US Survey Foot	US survey foot
LD31951531.las	US Survey Foot	US survey foot
LD31951534.las	US Survey Foot	US survey foot
LD31951537.las	US Survey Foot	US survey foot
LD31951540.las	US Survey Foot	US survey foot
LD31951543.las	US Survey Foot	US survey foot
LD31951546.las	US Survey Foot	US survey foot
LD31951549.las	US Survey Foot	US survey foot
LD31951552.las	US Survey Foot	US survey foot
LD31951555.las	US Survey Foot	US survey foot
LD31951558.las	US Survey Foot	US survey foot
LD31951561.las	US Survey Foot	US survey foot
LD31951564.las	US Survey Foot	US survey foot
LD31951567.las	US Survey Foot	US survey foot
LD31951570.las	US Survey Foot	US survey foot
LD31951573.las	US Survey Foot	US survey foot
LD31951576.las	US Survey Foot	US survey foot
LD31951579.las	US Survey Foot	US survey foot
LD31951582.las	US Survey Foot	US survey foot
LD31951585.las	US Survey Foot	US survey foot
LD31951588.las	US Survey Foot	US survey foot

DPH-6 Report on Units of Reference (Tiled Data) - continued

File	Horizontal Unit	Vertical Unit
LD31951591.las	US Survey Foot	US survey foot
LD31951594.las	US Survey Foot	US survey foot
LD31951597.las	US Survey Foot	US survey foot
LD31951600.las	US Survey Foot	US survey foot
LD31951603.las	US Survey Foot	US survey foot
LD31951606.las	US Survey Foot	US survey foot
LD31981408.las	US Survey Foot	US survey foot
LD31981411.las	US Survey Foot	US survey foot
LD31981414.las	US Survey Foot	US survey foot
LD31981417.las	US Survey Foot	US survey foot
LD31981420.las	US Survey Foot	US survey foot
LD31981423.las	US Survey Foot	US survey foot
LD31981426.las	US Survey Foot	US survey foot
LD31981429.las	US Survey Foot	US survey foot
LD31981432.las	US Survey Foot	US survey foot
LD31981435.las	US Survey Foot	US survey foot
LD31981438.las	US Survey Foot	US survey foot
LD31981441.las	US Survey Foot	US survey foot
LD31981444.las	US Survey Foot	US survey foot
LD31981447.las	US Survey Foot	US survey foot
LD31981450.las	US Survey Foot	US survey foot
LD31981453.las	US Survey Foot	US survey foot
LD31981456.las	US Survey Foot	US survey foot
LD31981459.las	US Survey Foot	US survey foot
LD31981462.las	US Survey Foot	US survey foot
LD31981465.las	US Survey Foot	US survey foot
LD31981468.las	US Survey Foot	US survey foot
LD31981471.las	US Survey Foot	US survey foot
LD31981474.las	US Survey Foot	US survey foot
LD31981477.las	US Survey Foot	US survey foot
LD31981480.las	US Survey Foot	US survey foot
LD31981483.las	US Survey Foot	US survey foot
LD31981486.las	US Survey Foot	US survey foot
LD31981489.las	US Survey Foot	US survey foot
LD31981492.las	US Survey Foot	US survey foot
LD31981495.las	US Survey Foot	US survey foot
LD31981498.las	US Survey Foot	US survey foot
LD31981501.las	US Survey Foot	US survey foot
LD31981504.las	US Survey Foot	US survey foot
LD31981507.las	US Survey Foot	US survey foot
LD31981510.las	US Survey Foot	US survey foot
LD31981513.las	US Survey Foot	US survey foot
LD31981516.las	US Survey Foot	US survey foot
LD31981519.las	US Survey Foot	US survey foot
LD31981522.las	US Survey Foot	US survey foot
LD31981525.las	US Survey Foot	US survey foot
LD31981528.las	US Survey Foot	US survey foot

DPH-6 Report on Units of Reference (Tiled Data) - continued

File	Horizontal Unit	Vertical Unit
LD31981531.las	US Survey Foot	US survey foot
LD31981534.las	US Survey Foot	US survey foot
LD31981537.las	US Survey Foot	US survey foot
LD31981540.las	US Survey Foot	US survey foot
LD31981543.las	US Survey Foot	US survey foot
LD31981546.las	US Survey Foot	US survey foot
LD31981549.las	US Survey Foot	US survey foot
LD31981552.las	US Survey Foot	US survey foot
LD31981555.las	US Survey Foot	US survey foot
LD31981558.las	US Survey Foot	US survey foot
LD31981561.las	US Survey Foot	US survey foot
LD31981564.las	US Survey Foot	US survey foot
LD31981567.las	US Survey Foot	US survey foot
LD31981570.las	US Survey Foot	US survey foot
LD31981573.las	US Survey Foot	US survey foot
LD31981576.las	US Survey Foot	US survey foot
LD31981579.las	US Survey Foot	US survey foot
LD31981582.las	US Survey Foot	US survey foot
LD31981585.las	US Survey Foot	US survey foot
LD31981588.las	US Survey Foot	US survey foot
LD31981591.las	US Survey Foot	US survey foot
LD31981594.las	US Survey Foot	US survey foot
LD31981597.las	US Survey Foot	US survey foot
LD31981600.las	US Survey Foot	US survey foot
LD31981603.las	US Survey Foot	US survey foot
LD31981606.las	US Survey Foot	US survey foot
LD32011396.las	US Survey Foot	US survey foot
LD32011411.las	US Survey Foot	US survey foot
LD32011414.las	US Survey Foot	US survey foot
LD32011417.las	US Survey Foot	US survey foot
LD32011420.las	US Survey Foot	US survey foot
LD32011423.las	US Survey Foot	US survey foot
LD32011426.las	US Survey Foot	US survey foot
LD32011429.las	US Survey Foot	US survey foot
LD32011432.las	US Survey Foot	US survey foot
LD32011435.las	US Survey Foot	US survey foot
LD32011438.las	US Survey Foot	US survey foot
LD32011441.las	US Survey Foot	US survey foot
LD32011444.las	US Survey Foot	US survey foot
LD32011447.las	US Survey Foot	US survey foot
LD32011450.las	US Survey Foot	US survey foot
LD32011453.las	US Survey Foot	US survey foot
LD32011456.las	US Survey Foot	US survey foot
LD32011459.las	US Survey Foot	US survey foot
LD32011462.las	US Survey Foot	US survey foot
LD32011465.las	US Survey Foot	US survey foot
LD32011468.las	US Survey Foot	US survey foot

DPH-6 Report on Units of Reference (Tiled Data)

- continued

<u>File</u>	<u>Horizontal Unit</u>	<u>Vertical Unit</u>
LD32011471.las	US Survey Foot	US survey foot
LD32011474.las	US Survey Foot	US survey foot
LD32011477.las	US Survey Foot	US survey foot
LD32011480.las	US Survey Foot	US survey foot
LD32011483.las	US Survey Foot	US survey foot
LD32011486.las	US Survey Foot	US survey foot
LD32011489.las	US Survey Foot	US survey foot
LD32011492.las	US Survey Foot	US survey foot
LD32011495.las	US Survey Foot	US survey foot
LD32011498.las	US Survey Foot	US survey foot
LD32011501.las	US Survey Foot	US survey foot
LD32011504.las	US Survey Foot	US survey foot
LD32011507.las	US Survey Foot	US survey foot
LD32011510.las	US Survey Foot	US survey foot
LD32011513.las	US Survey Foot	US survey foot
LD32011516.las	US Survey Foot	US survey foot
LD32011519.las	US Survey Foot	US survey foot
LD32011522.las	US Survey Foot	US survey foot
LD32011525.las	US Survey Foot	US survey foot
LD32011528.las	US Survey Foot	US survey foot
LD32011531.las	US Survey Foot	US survey foot
LD32011534.las	US Survey Foot	US survey foot
LD32011537.las	US Survey Foot	US survey foot
LD32011540.las	US Survey Foot	US survey foot
LD32011543.las	US Survey Foot	US survey foot
LD32011546.las	US Survey Foot	US survey foot
LD32011549.las	US Survey Foot	US survey foot
LD32011552.las	US Survey Foot	US survey foot
LD32011555.las	US Survey Foot	US survey foot
LD32011558.las	US Survey Foot	US survey foot
LD32011561.las	US Survey Foot	US survey foot
LD32011564.las	US Survey Foot	US survey foot
LD32011567.las	US Survey Foot	US survey foot
LD32011570.las	US Survey Foot	US survey foot
LD32011573.las	US Survey Foot	US survey foot
LD32011576.las	US Survey Foot	US survey foot
LD32011579.las	US Survey Foot	US survey foot
LD32011582.las	US Survey Foot	US survey foot
LD32011585.las	US Survey Foot	US survey foot
LD32011588.las	US Survey Foot	US survey foot
LD32011591.las	US Survey Foot	US survey foot
LD32011594.las	US Survey Foot	US survey foot
LD32011597.las	US Survey Foot	US survey foot
LD32011600.las	US Survey Foot	US survey foot
LD32011603.las	US Survey Foot	US survey foot
LD32011606.las	US Survey Foot	US survey foot
LD32041396.las	US Survey Foot	US survey foot

DPH-6 Report on Units of Reference (Tiled Data) - continued

File	Horizontal Unit	Vertical Unit
LD32041399.las	US Survey Foot	US survey foot
LD32041411.las	US Survey Foot	US survey foot
LD32041414.las	US Survey Foot	US survey foot
LD32041417.las	US Survey Foot	US survey foot
LD32041420.las	US Survey Foot	US survey foot
LD32041423.las	US Survey Foot	US survey foot
LD32041426.las	US Survey Foot	US survey foot
LD32041429.las	US Survey Foot	US survey foot
LD32041432.las	US Survey Foot	US survey foot
LD32041435.las	US Survey Foot	US survey foot
LD32041438.las	US Survey Foot	US survey foot
LD32041441.las	US Survey Foot	US survey foot
LD32041444.las	US Survey Foot	US survey foot
LD32041447.las	US Survey Foot	US survey foot
LD32041450.las	US Survey Foot	US survey foot
LD32041453.las	US Survey Foot	US survey foot
LD32041456.las	US Survey Foot	US survey foot
LD32041459.las	US Survey Foot	US survey foot
LD32041462.las	US Survey Foot	US survey foot
LD32041465.las	US Survey Foot	US survey foot
LD32041468.las	US Survey Foot	US survey foot
LD32041471.las	US Survey Foot	US survey foot
LD32041474.las	US Survey Foot	US survey foot
LD32041477.las	US Survey Foot	US survey foot
LD32041480.las	US Survey Foot	US survey foot
LD32041483.las	US Survey Foot	US survey foot
LD32041486.las	US Survey Foot	US survey foot
LD32041489.las	US Survey Foot	US survey foot
LD32041492.las	US Survey Foot	US survey foot
LD32041495.las	US Survey Foot	US survey foot
LD32041498.las	US Survey Foot	US survey foot
LD32041501.las	US Survey Foot	US survey foot
LD32041504.las	US Survey Foot	US survey foot
LD32041507.las	US Survey Foot	US survey foot
LD32041510.las	US Survey Foot	US survey foot
LD32041513.las	US Survey Foot	US survey foot
LD32041516.las	US Survey Foot	US survey foot
LD32041519.las	US Survey Foot	US survey foot
LD32041522.las	US Survey Foot	US survey foot
LD32041525.las	US Survey Foot	US survey foot
LD32041528.las	US Survey Foot	US survey foot
LD32041531.las	US Survey Foot	US survey foot
LD32041534.las	US Survey Foot	US survey foot
LD32041537.las	US Survey Foot	US survey foot
LD32041540.las	US Survey Foot	US survey foot
LD32041543.las	US Survey Foot	US survey foot
LD32041546.las	US Survey Foot	US survey foot

DPH-6 Report on Units of Reference (Tiled Data)
- continued

<u>File</u>	<u>Horizontal Unit</u>	<u>Vertical Unit</u>
LD32041549.las	US Survey Foot	US survey foot
LD32041552.las	US Survey Foot	US survey foot
LD32041555.las	US Survey Foot	US survey foot
LD32041558.las	US Survey Foot	US survey foot
LD32041561.las	US Survey Foot	US survey foot
LD32041564.las	US Survey Foot	US survey foot
LD32041567.las	US Survey Foot	US survey foot
LD32041570.las	US Survey Foot	US survey foot
LD32041573.las	US Survey Foot	US survey foot
LD32041576.las	US Survey Foot	US survey foot
LD32041579.las	US Survey Foot	US survey foot
LD32041582.las	US Survey Foot	US survey foot
LD32041585.las	US Survey Foot	US survey foot
LD32041588.las	US Survey Foot	US survey foot
LD32041591.las	US Survey Foot	US survey foot
LD32041594.las	US Survey Foot	US survey foot
LD32041597.las	US Survey Foot	US survey foot
LD32041600.las	US Survey Foot	US survey foot
LD32041603.las	US Survey Foot	US survey foot
LD32041606.las	US Survey Foot	US survey foot
LD32071396.las	US Survey Foot	US survey foot
LD32071411.las	US Survey Foot	US survey foot
LD32071414.las	US Survey Foot	US survey foot
LD32071417.las	US Survey Foot	US survey foot
LD32071420.las	US Survey Foot	US survey foot
LD32071423.las	US Survey Foot	US survey foot
LD32071426.las	US Survey Foot	US survey foot
LD32071429.las	US Survey Foot	US survey foot
LD32071432.las	US Survey Foot	US survey foot
LD32071435.las	US Survey Foot	US survey foot
LD32071438.las	US Survey Foot	US survey foot
LD32071441.las	US Survey Foot	US survey foot
LD32071444.las	US Survey Foot	US survey foot
LD32071447.las	US Survey Foot	US survey foot
LD32071450.las	US Survey Foot	US survey foot
LD32071453.las	US Survey Foot	US survey foot
LD32071456.las	US Survey Foot	US survey foot
LD32071459.las	US Survey Foot	US survey foot
LD32071462.las	US Survey Foot	US survey foot
LD32071465.las	US Survey Foot	US survey foot
LD32071468.las	US Survey Foot	US survey foot
LD32071471.las	US Survey Foot	US survey foot
LD32071474.las	US Survey Foot	US survey foot
LD32071477.las	US Survey Foot	US survey foot
LD32071480.las	US Survey Foot	US survey foot
LD32071483.las	US Survey Foot	US survey foot
LD32071486.las	US Survey Foot	US survey foot

DPH-6 Report on Units of Reference (Tiled Data)

- continued

File	Horizontal Unit	Vertical Unit
LD32071489.las	US Survey Foot	US survey foot
LD32071492.las	US Survey Foot	US survey foot
LD32071495.las	US Survey Foot	US survey foot
LD32071498.las	US Survey Foot	US survey foot
LD32071501.las	US Survey Foot	US survey foot
LD32071504.las	US Survey Foot	US survey foot
LD32071507.las	US Survey Foot	US survey foot
LD32071510.las	US Survey Foot	US survey foot
LD32071513.las	US Survey Foot	US survey foot
LD32071516.las	US Survey Foot	US survey foot
LD32071519.las	US Survey Foot	US survey foot
LD32071522.las	US Survey Foot	US survey foot
LD32071525.las	US Survey Foot	US survey foot
LD32071528.las	US Survey Foot	US survey foot
LD32071531.las	US Survey Foot	US survey foot
LD32071534.las	US Survey Foot	US survey foot
LD32071537.las	US Survey Foot	US survey foot
LD32071540.las	US Survey Foot	US survey foot
LD32071543.las	US Survey Foot	US survey foot
LD32071546.las	US Survey Foot	US survey foot
LD32071549.las	US Survey Foot	US survey foot
LD32071552.las	US Survey Foot	US survey foot
LD32071555.las	US Survey Foot	US survey foot
LD32071558.las	US Survey Foot	US survey foot
LD32071561.las	US Survey Foot	US survey foot
LD32071564.las	US Survey Foot	US survey foot
LD32071567.las	US Survey Foot	US survey foot
LD32071570.las	US Survey Foot	US survey foot
LD32071573.las	US Survey Foot	US survey foot
LD32071576.las	US Survey Foot	US survey foot
LD32071579.las	US Survey Foot	US survey foot
LD32071582.las	US Survey Foot	US survey foot
LD32071585.las	US Survey Foot	US survey foot
LD32071588.las	US Survey Foot	US survey foot
LD32071591.las	US Survey Foot	US survey foot
LD32071594.las	US Survey Foot	US survey foot
LD32071597.las	US Survey Foot	US survey foot
LD32071600.las	US Survey Foot	US survey foot
LD32071603.las	US Survey Foot	US survey foot
LD32071606.las	US Survey Foot	US survey foot
LD32101396.las	US Survey Foot	US survey foot
LD32101411.las	US Survey Foot	US survey foot
LD32101414.las	US Survey Foot	US survey foot
LD32101417.las	US Survey Foot	US survey foot
LD32101420.las	US Survey Foot	US survey foot
LD32101423.las	US Survey Foot	US survey foot
LD32101426.las	US Survey Foot	US survey foot

DPH-6 Report on Units of Reference (Tiled Data) - continued

File	Horizontal Unit	Vertical Unit
LD32101429.las	US Survey Foot	US survey foot
LD32101432.las	US Survey Foot	US survey foot
LD32101435.las	US Survey Foot	US survey foot
LD32101438.las	US Survey Foot	US survey foot
LD32101441.las	US Survey Foot	US survey foot
LD32101444.las	US Survey Foot	US survey foot
LD32101447.las	US Survey Foot	US survey foot
LD32101450.las	US Survey Foot	US survey foot
LD32101453.las	US Survey Foot	US survey foot
LD32101456.las	US Survey Foot	US survey foot
LD32101459.las	US Survey Foot	US survey foot
LD32101462.las	US Survey Foot	US survey foot
LD32101465.las	US Survey Foot	US survey foot
LD32101468.las	US Survey Foot	US survey foot
LD32101471.las	US Survey Foot	US survey foot
LD32101474.las	US Survey Foot	US survey foot
LD32101477.las	US Survey Foot	US survey foot
LD32101480.las	US Survey Foot	US survey foot
LD32101483.las	US Survey Foot	US survey foot
LD32101486.las	US Survey Foot	US survey foot
LD32101489.las	US Survey Foot	US survey foot
LD32101492.las	US Survey Foot	US survey foot
LD32101495.las	US Survey Foot	US survey foot
LD32101498.las	US Survey Foot	US survey foot
LD32101501.las	US Survey Foot	US survey foot
LD32101504.las	US Survey Foot	US survey foot
LD32101507.las	US Survey Foot	US survey foot
LD32101510.las	US Survey Foot	US survey foot
LD32101513.las	US Survey Foot	US survey foot
LD32101516.las	US Survey Foot	US survey foot
LD32101519.las	US Survey Foot	US survey foot
LD32101522.las	US Survey Foot	US survey foot
LD32101525.las	US Survey Foot	US survey foot
LD32101528.las	US Survey Foot	US survey foot
LD32101531.las	US Survey Foot	US survey foot
LD32101534.las	US Survey Foot	US survey foot
LD32101537.las	US Survey Foot	US survey foot
LD32101540.las	US Survey Foot	US survey foot
LD32101543.las	US Survey Foot	US survey foot
LD32101546.las	US Survey Foot	US survey foot
LD32101549.las	US Survey Foot	US survey foot
LD32101552.las	US Survey Foot	US survey foot
LD32101555.las	US Survey Foot	US survey foot
LD32101558.las	US Survey Foot	US survey foot
LD32101561.las	US Survey Foot	US survey foot
LD32101564.las	US Survey Foot	US survey foot
LD32101567.las	US Survey Foot	US survey foot

DPH-6 Report on Units of Reference (Tiled Data)

- continued

File	Horizontal Unit	Vertical Unit
LD32101570.las	US Survey Foot	US survey foot
LD32101573.las	US Survey Foot	US survey foot
LD32101576.las	US Survey Foot	US survey foot
LD32101579.las	US Survey Foot	US survey foot
LD32101582.las	US Survey Foot	US survey foot
LD32101585.las	US Survey Foot	US survey foot
LD32101588.las	US Survey Foot	US survey foot
LD32101591.las	US Survey Foot	US survey foot
LD32101594.las	US Survey Foot	US survey foot
LD32101597.las	US Survey Foot	US survey foot
LD32101600.las	US Survey Foot	US survey foot
LD32101603.las	US Survey Foot	US survey foot
LD32101606.las	US Survey Foot	US survey foot
LD32131396.las	US Survey Foot	US survey foot
LD32131411.las	US Survey Foot	US survey foot
LD32131414.las	US Survey Foot	US survey foot
LD32131417.las	US Survey Foot	US survey foot
LD32131420.las	US Survey Foot	US survey foot
LD32131423.las	US Survey Foot	US survey foot
LD32131426.las	US Survey Foot	US survey foot
LD32131429.las	US Survey Foot	US survey foot
LD32131432.las	US Survey Foot	US survey foot
LD32131435.las	US Survey Foot	US survey foot
LD32131438.las	US Survey Foot	US survey foot
LD32131441.las	US Survey Foot	US survey foot
LD32131444.las	US Survey Foot	US survey foot
LD32131447.las	US Survey Foot	US survey foot
LD32131450.las	US Survey Foot	US survey foot
LD32131453.las	US Survey Foot	US survey foot
LD32131456.las	US Survey Foot	US survey foot
LD32131459.las	US Survey Foot	US survey foot
LD32131462.las	US Survey Foot	US survey foot
LD32131465.las	US Survey Foot	US survey foot
LD32131468.las	US Survey Foot	US survey foot
LD32131471.las	US Survey Foot	US survey foot
LD32131474.las	US Survey Foot	US survey foot
LD32131477.las	US Survey Foot	US survey foot
LD32131480.las	US Survey Foot	US survey foot
LD32131483.las	US Survey Foot	US survey foot
LD32131486.las	US Survey Foot	US survey foot
LD32131489.las	US Survey Foot	US survey foot
LD32131492.las	US Survey Foot	US survey foot
LD32131495.las	US Survey Foot	US survey foot
LD32131498.las	US Survey Foot	US survey foot
LD32131501.las	US Survey Foot	US survey foot
LD32131504.las	US Survey Foot	US survey foot
LD32131507.las	US Survey Foot	US survey foot

DPH-6 Report on Units of Reference (Tiled Data)

- continued

File	Horizontal Unit	Vertical Unit
LD32131510.las	US Survey Foot	US survey foot
LD32131513.las	US Survey Foot	US survey foot
LD32131516.las	US Survey Foot	US survey foot
LD32131519.las	US Survey Foot	US survey foot
LD32131522.las	US Survey Foot	US survey foot
LD32131525.las	US Survey Foot	US survey foot
LD32131528.las	US Survey Foot	US survey foot
LD32131531.las	US Survey Foot	US survey foot
LD32131534.las	US Survey Foot	US survey foot
LD32131537.las	US Survey Foot	US survey foot
LD32131540.las	US Survey Foot	US survey foot
LD32131543.las	US Survey Foot	US survey foot
LD32131546.las	US Survey Foot	US survey foot
LD32131549.las	US Survey Foot	US survey foot
LD32131552.las	US Survey Foot	US survey foot
LD32131555.las	US Survey Foot	US survey foot
LD32131558.las	US Survey Foot	US survey foot
LD32131561.las	US Survey Foot	US survey foot
LD32131564.las	US Survey Foot	US survey foot
LD32131567.las	US Survey Foot	US survey foot
LD32131570.las	US Survey Foot	US survey foot
LD32131573.las	US Survey Foot	US survey foot
LD32131576.las	US Survey Foot	US survey foot
LD32131579.las	US Survey Foot	US survey foot
LD32131582.las	US Survey Foot	US survey foot
LD32131585.las	US Survey Foot	US survey foot
LD32131588.las	US Survey Foot	US survey foot
LD32131591.las	US Survey Foot	US survey foot
LD32131594.las	US Survey Foot	US survey foot
LD32131597.las	US Survey Foot	US survey foot
LD32131600.las	US Survey Foot	US survey foot
LD32131603.las	US Survey Foot	US survey foot
LD32131606.las	US Survey Foot	US survey foot
LD32161396.las	US Survey Foot	US survey foot
LD32161408.las	US Survey Foot	US survey foot
LD32161411.las	US Survey Foot	US survey foot
LD32161414.las	US Survey Foot	US survey foot
LD32161417.las	US Survey Foot	US survey foot
LD32161420.las	US Survey Foot	US survey foot
LD32161423.las	US Survey Foot	US survey foot
LD32161426.las	US Survey Foot	US survey foot
LD32161429.las	US Survey Foot	US survey foot
LD32161432.las	US Survey Foot	US survey foot
LD32161435.las	US Survey Foot	US survey foot
LD32161438.las	US Survey Foot	US survey foot
LD32161441.las	US Survey Foot	US survey foot
LD32161444.las	US Survey Foot	US survey foot

DPH-6 Report on Units of Reference (Tiled Data)

- continued

File	Horizontal Unit	Vertical Unit
LD32161447.las	US Survey Foot	US survey foot
LD32161450.las	US Survey Foot	US survey foot
LD32161453.las	US Survey Foot	US survey foot
LD32161456.las	US Survey Foot	US survey foot
LD32161459.las	US Survey Foot	US survey foot
LD32161462.las	US Survey Foot	US survey foot
LD32161465.las	US Survey Foot	US survey foot
LD32161468.las	US Survey Foot	US survey foot
LD32161471.las	US Survey Foot	US survey foot
LD32161474.las	US Survey Foot	US survey foot
LD32161477.las	US Survey Foot	US survey foot
LD32161480.las	US Survey Foot	US survey foot
LD32161483.las	US Survey Foot	US survey foot
LD32161486.las	US Survey Foot	US survey foot
LD32161489.las	US Survey Foot	US survey foot
LD32161492.las	US Survey Foot	US survey foot
LD32161495.las	US Survey Foot	US survey foot
LD32161498.las	US Survey Foot	US survey foot
LD32161501.las	US Survey Foot	US survey foot
LD32161504.las	US Survey Foot	US survey foot
LD32161507.las	US Survey Foot	US survey foot
LD32161510.las	US Survey Foot	US survey foot
LD32161513.las	US Survey Foot	US survey foot
LD32161516.las	US Survey Foot	US survey foot
LD32161519.las	US Survey Foot	US survey foot
LD32161522.las	US Survey Foot	US survey foot
LD32161525.las	US Survey Foot	US survey foot
LD32161528.las	US Survey Foot	US survey foot
LD32161531.las	US Survey Foot	US survey foot
LD32161534.las	US Survey Foot	US survey foot
LD32161537.las	US Survey Foot	US survey foot
LD32161540.las	US Survey Foot	US survey foot
LD32161543.las	US Survey Foot	US survey foot
LD32161546.las	US Survey Foot	US survey foot
LD32161549.las	US Survey Foot	US survey foot
LD32161552.las	US Survey Foot	US survey foot
LD32161555.las	US Survey Foot	US survey foot
LD32161558.las	US Survey Foot	US survey foot
LD32161561.las	US Survey Foot	US survey foot
LD32161564.las	US Survey Foot	US survey foot
LD32161567.las	US Survey Foot	US survey foot
LD32161570.las	US Survey Foot	US survey foot
LD32161573.las	US Survey Foot	US survey foot
LD32161576.las	US Survey Foot	US survey foot
LD32161579.las	US Survey Foot	US survey foot
LD32161582.las	US Survey Foot	US survey foot
LD32161585.las	US Survey Foot	US survey foot

DPH-6 Report on Units of Reference (Tiled Data)

- continued

File	Horizontal Unit	Vertical Unit
LD32161588.las	US Survey Foot	US survey foot
LD32161591.las	US Survey Foot	US survey foot
LD32161594.las	US Survey Foot	US survey foot
LD32161597.las	US Survey Foot	US survey foot
LD32161600.las	US Survey Foot	US survey foot
LD32161603.las	US Survey Foot	US survey foot
LD32161606.las	US Survey Foot	US survey foot
LD32191396.las	US Survey Foot	US survey foot
LD32191408.las	US Survey Foot	US survey foot
LD32191411.las	US Survey Foot	US survey foot
LD32191414.las	US Survey Foot	US survey foot
LD32191417.las	US Survey Foot	US survey foot
LD32191420.las	US Survey Foot	US survey foot
LD32191423.las	US Survey Foot	US survey foot
LD32191426.las	US Survey Foot	US survey foot
LD32191429.las	US Survey Foot	US survey foot
LD32191432.las	US Survey Foot	US survey foot
LD32191435.las	US Survey Foot	US survey foot
LD32191438.las	US Survey Foot	US survey foot
LD32191441.las	US Survey Foot	US survey foot
LD32191444.las	US Survey Foot	US survey foot
LD32191447.las	US Survey Foot	US survey foot
LD32191450.las	US Survey Foot	US survey foot
LD32191453.las	US Survey Foot	US survey foot
LD32191456.las	US Survey Foot	US survey foot
LD32191459.las	US Survey Foot	US survey foot
LD32191462.las	US Survey Foot	US survey foot
LD32191465.las	US Survey Foot	US survey foot
LD32191468.las	US Survey Foot	US survey foot
LD32191471.las	US Survey Foot	US survey foot
LD32191474.las	US Survey Foot	US survey foot
LD32191477.las	US Survey Foot	US survey foot
LD32191480.las	US Survey Foot	US survey foot
LD32191483.las	US Survey Foot	US survey foot
LD32191486.las	US Survey Foot	US survey foot
LD32191489.las	US Survey Foot	US survey foot
LD32191492.las	US Survey Foot	US survey foot
LD32191495.las	US Survey Foot	US survey foot
LD32191498.las	US Survey Foot	US survey foot
LD32191501.las	US Survey Foot	US survey foot
LD32191504.las	US Survey Foot	US survey foot
LD32191507.las	US Survey Foot	US survey foot
LD32191510.las	US Survey Foot	US survey foot
LD32191513.las	US Survey Foot	US survey foot
LD32191516.las	US Survey Foot	US survey foot
LD32191519.las	US Survey Foot	US survey foot
LD32191522.las	US Survey Foot	US survey foot

DPH-6 Report on Units of Reference (Tiled Data)

- continued

File	Horizontal Unit	Vertical Unit
LD32191525.las	US Survey Foot	US survey foot
LD32191528.las	US Survey Foot	US survey foot
LD32191531.las	US Survey Foot	US survey foot
LD32191534.las	US Survey Foot	US survey foot
LD32191537.las	US Survey Foot	US survey foot
LD32191540.las	US Survey Foot	US survey foot
LD32191543.las	US Survey Foot	US survey foot
LD32191546.las	US Survey Foot	US survey foot
LD32191549.las	US Survey Foot	US survey foot
LD32191552.las	US Survey Foot	US survey foot
LD32191555.las	US Survey Foot	US survey foot
LD32191558.las	US Survey Foot	US survey foot
LD32191561.las	US Survey Foot	US survey foot
LD32191564.las	US Survey Foot	US survey foot
LD32191567.las	US Survey Foot	US survey foot
LD32191570.las	US Survey Foot	US survey foot
LD32191573.las	US Survey Foot	US survey foot
LD32191576.las	US Survey Foot	US survey foot
LD32191579.las	US Survey Foot	US survey foot
LD32191582.las	US Survey Foot	US survey foot
LD32191585.las	US Survey Foot	US survey foot
LD32191588.las	US Survey Foot	US survey foot
LD32191591.las	US Survey Foot	US survey foot
LD32191594.las	US Survey Foot	US survey foot
LD32191597.las	US Survey Foot	US survey foot
LD32191600.las	US Survey Foot	US survey foot
LD32191603.las	US Survey Foot	US survey foot
LD32191606.las	US Survey Foot	US survey foot
LD32221408.las	US Survey Foot	US survey foot
LD32221411.las	US Survey Foot	US survey foot
LD32221414.las	US Survey Foot	US survey foot
LD32221417.las	US Survey Foot	US survey foot
LD32221420.las	US Survey Foot	US survey foot
LD32221423.las	US Survey Foot	US survey foot
LD32221426.las	US Survey Foot	US survey foot
LD32221429.las	US Survey Foot	US survey foot
LD32221432.las	US Survey Foot	US survey foot
LD32221435.las	US Survey Foot	US survey foot
LD32221438.las	US Survey Foot	US survey foot
LD32221441.las	US Survey Foot	US survey foot
LD32221444.las	US Survey Foot	US survey foot
LD32221447.las	US Survey Foot	US survey foot
LD32221450.las	US Survey Foot	US survey foot
LD32221453.las	US Survey Foot	US survey foot
LD32221456.las	US Survey Foot	US survey foot
LD32221459.las	US Survey Foot	US survey foot
LD32221462.las	US Survey Foot	US survey foot

DPH-6 Report on Units of Reference (Tiled Data)
- continued

<u>File</u>	<u>Horizontal Unit</u>	<u>Vertical Unit</u>
LD32221465.las	US Survey Foot	US survey foot
LD32221468.las	US Survey Foot	US survey foot
LD32221471.las	US Survey Foot	US survey foot
LD32221474.las	US Survey Foot	US survey foot
LD32221477.las	US Survey Foot	US survey foot
LD32221480.las	US Survey Foot	US survey foot
LD32221483.las	US Survey Foot	US survey foot
LD32221486.las	US Survey Foot	US survey foot
LD32221489.las	US Survey Foot	US survey foot
LD32221492.las	US Survey Foot	US survey foot
LD32221495.las	US Survey Foot	US survey foot
LD32221498.las	US Survey Foot	US survey foot
LD32221501.las	US Survey Foot	US survey foot
LD32221504.las	US Survey Foot	US survey foot
LD32221507.las	US Survey Foot	US survey foot
LD32221510.las	US Survey Foot	US survey foot
LD32221513.las	US Survey Foot	US survey foot
LD32221516.las	US Survey Foot	US survey foot
LD32221519.las	US Survey Foot	US survey foot
LD32221522.las	US Survey Foot	US survey foot
LD32221525.las	US Survey Foot	US survey foot
LD32221528.las	US Survey Foot	US survey foot
LD32221531.las	US Survey Foot	US survey foot
LD32221534.las	US Survey Foot	US survey foot
LD32221537.las	US Survey Foot	US survey foot
LD32221540.las	US Survey Foot	US survey foot
LD32221543.las	US Survey Foot	US survey foot
LD32221546.las	US Survey Foot	US survey foot
LD32221549.las	US Survey Foot	US survey foot
LD32221552.las	US Survey Foot	US survey foot
LD32221555.las	US Survey Foot	US survey foot
LD32221558.las	US Survey Foot	US survey foot
LD32221561.las	US Survey Foot	US survey foot
LD32221564.las	US Survey Foot	US survey foot
LD32221567.las	US Survey Foot	US survey foot
LD32221570.las	US Survey Foot	US survey foot
LD32221573.las	US Survey Foot	US survey foot
LD32221576.las	US Survey Foot	US survey foot
LD32221579.las	US Survey Foot	US survey foot
LD32221582.las	US Survey Foot	US survey foot
LD32221585.las	US Survey Foot	US survey foot
LD32221588.las	US Survey Foot	US survey foot
LD32221591.las	US Survey Foot	US survey foot
LD32221594.las	US Survey Foot	US survey foot
LD32221597.las	US Survey Foot	US survey foot
LD32221600.las	US Survey Foot	US survey foot
LD32221603.las	US Survey Foot	US survey foot

DPH-6 Report on Units of Reference (Tiled Data)

- continued

File	Horizontal Unit	Vertical Unit
LD32221606.las	US Survey Foot	US survey foot
LD32251408.las	US Survey Foot	US survey foot
LD32251411.las	US Survey Foot	US survey foot
LD32251414.las	US Survey Foot	US survey foot
LD32251417.las	US Survey Foot	US survey foot
LD32251420.las	US Survey Foot	US survey foot
LD32251423.las	US Survey Foot	US survey foot
LD32251426.las	US Survey Foot	US survey foot
LD32251429.las	US Survey Foot	US survey foot
LD32251432.las	US Survey Foot	US survey foot
LD32251435.las	US Survey Foot	US survey foot
LD32251438.las	US Survey Foot	US survey foot
LD32251441.las	US Survey Foot	US survey foot
LD32251444.las	US Survey Foot	US survey foot
LD32251447.las	US Survey Foot	US survey foot
LD32251450.las	US Survey Foot	US survey foot
LD32251453.las	US Survey Foot	US survey foot
LD32251456.las	US Survey Foot	US survey foot
LD32251459.las	US Survey Foot	US survey foot
LD32251462.las	US Survey Foot	US survey foot
LD32251465.las	US Survey Foot	US survey foot
LD32251468.las	US Survey Foot	US survey foot
LD32251471.las	US Survey Foot	US survey foot
LD32251474.las	US Survey Foot	US survey foot
LD32251477.las	US Survey Foot	US survey foot
LD32251480.las	US Survey Foot	US survey foot
LD32251483.las	US Survey Foot	US survey foot
LD32251486.las	US Survey Foot	US survey foot
LD32251489.las	US Survey Foot	US survey foot
LD32251492.las	US Survey Foot	US survey foot
LD32251495.las	US Survey Foot	US survey foot
LD32251498.las	US Survey Foot	US survey foot
LD32251501.las	US Survey Foot	US survey foot
LD32251504.las	US Survey Foot	US survey foot
LD32251507.las	US Survey Foot	US survey foot
LD32251510.las	US Survey Foot	US survey foot
LD32251513.las	US Survey Foot	US survey foot
LD32251516.las	US Survey Foot	US survey foot
LD32251519.las	US Survey Foot	US survey foot
LD32251522.las	US Survey Foot	US survey foot
LD32251525.las	US Survey Foot	US survey foot
LD32251528.las	US Survey Foot	US survey foot
LD32251531.las	US Survey Foot	US survey foot
LD32251534.las	US Survey Foot	US survey foot
LD32251537.las	US Survey Foot	US survey foot
LD32251540.las	US Survey Foot	US survey foot
LD32251543.las	US Survey Foot	US survey foot

DPH-6 Report on Units of Reference (Tiled Data) - continued

File	Horizontal Unit	Vertical Unit
LD32251546.las	US Survey Foot	US survey foot
LD32251549.las	US Survey Foot	US survey foot
LD32251552.las	US Survey Foot	US survey foot
LD32251555.las	US Survey Foot	US survey foot
LD32251558.las	US Survey Foot	US survey foot
LD32251561.las	US Survey Foot	US survey foot
LD32251564.las	US Survey Foot	US survey foot
LD32251567.las	US Survey Foot	US survey foot
LD32251570.las	US Survey Foot	US survey foot
LD32251573.las	US Survey Foot	US survey foot
LD32251576.las	US Survey Foot	US survey foot
LD32251579.las	US Survey Foot	US survey foot
LD32251582.las	US Survey Foot	US survey foot
LD32251585.las	US Survey Foot	US survey foot
LD32251588.las	US Survey Foot	US survey foot
LD32251591.las	US Survey Foot	US survey foot
LD32251594.las	US Survey Foot	US survey foot
LD32251597.las	US Survey Foot	US survey foot
LD32251600.las	US Survey Foot	US survey foot
LD32251603.las	US Survey Foot	US survey foot
LD32251606.las	US Survey Foot	US survey foot
LD32281408.las	US Survey Foot	US survey foot
LD32281411.las	US Survey Foot	US survey foot
LD32281414.las	US Survey Foot	US survey foot
LD32281417.las	US Survey Foot	US survey foot
LD32281420.las	US Survey Foot	US survey foot
LD32281423.las	US Survey Foot	US survey foot
LD32281426.las	US Survey Foot	US survey foot
LD32281429.las	US Survey Foot	US survey foot
LD32281432.las	US Survey Foot	US survey foot
LD32281435.las	US Survey Foot	US survey foot
LD32281438.las	US Survey Foot	US survey foot
LD32281441.las	US Survey Foot	US survey foot
LD32281444.las	US Survey Foot	US survey foot
LD32281447.las	US Survey Foot	US survey foot
LD32281450.las	US Survey Foot	US survey foot
LD32281453.las	US Survey Foot	US survey foot
LD32281456.las	US Survey Foot	US survey foot
LD32281459.las	US Survey Foot	US survey foot
LD32281462.las	US Survey Foot	US survey foot
LD32281465.las	US Survey Foot	US survey foot
LD32281468.las	US Survey Foot	US survey foot
LD32281471.las	US Survey Foot	US survey foot
LD32281474.las	US Survey Foot	US survey foot
LD32281477.las	US Survey Foot	US survey foot
LD32281480.las	US Survey Foot	US survey foot
LD32281483.las	US Survey Foot	US survey foot

DPH-6 Report on Units of Reference (Tiled Data)

- continued

File	Horizontal Unit	Vertical Unit
LD32281486.las	US Survey Foot	US survey foot
LD32281489.las	US Survey Foot	US survey foot
LD32281492.las	US Survey Foot	US survey foot
LD32281495.las	US Survey Foot	US survey foot
LD32281498.las	US Survey Foot	US survey foot
LD32281501.las	US Survey Foot	US survey foot
LD32281504.las	US Survey Foot	US survey foot
LD32281507.las	US Survey Foot	US survey foot
LD32281510.las	US Survey Foot	US survey foot
LD32281513.las	US Survey Foot	US survey foot
LD32281516.las	US Survey Foot	US survey foot
LD32281519.las	US Survey Foot	US survey foot
LD32281522.las	US Survey Foot	US survey foot
LD32281525.las	US Survey Foot	US survey foot
LD32281528.las	US Survey Foot	US survey foot
LD32281531.las	US Survey Foot	US survey foot
LD32281534.las	US Survey Foot	US survey foot
LD32281537.las	US Survey Foot	US survey foot
LD32281540.las	US Survey Foot	US survey foot
LD32281543.las	US Survey Foot	US survey foot
LD32281546.las	US Survey Foot	US survey foot
LD32281549.las	US Survey Foot	US survey foot
LD32281552.las	US Survey Foot	US survey foot
LD32281555.las	US Survey Foot	US survey foot
LD32281558.las	US Survey Foot	US survey foot
LD32281561.las	US Survey Foot	US survey foot
LD32281564.las	US Survey Foot	US survey foot
LD32281567.las	US Survey Foot	US survey foot
LD32281570.las	US Survey Foot	US survey foot
LD32281573.las	US Survey Foot	US survey foot
LD32281576.las	US Survey Foot	US survey foot
LD32281579.las	US Survey Foot	US survey foot
LD32281582.las	US Survey Foot	US survey foot
LD32281585.las	US Survey Foot	US survey foot
LD32281588.las	US Survey Foot	US survey foot
LD32281591.las	US Survey Foot	US survey foot
LD32281594.las	US Survey Foot	US survey foot
LD32281597.las	US Survey Foot	US survey foot
LD32281600.las	US Survey Foot	US survey foot
LD32281603.las	US Survey Foot	US survey foot
LD32281606.las	US Survey Foot	US survey foot
LD32311402.las	US Survey Foot	US survey foot
LD32311405.las	US Survey Foot	US survey foot
LD32311408.las	US Survey Foot	US survey foot
LD32311411.las	US Survey Foot	US survey foot
LD32311414.las	US Survey Foot	US survey foot
LD32311417.las	US Survey Foot	US survey foot

DPH-6 Report on Units of Reference (Tiled Data)

- continued

File	Horizontal Unit	Vertical Unit
LD32311420.las	US Survey Foot	US survey foot
LD32311423.las	US Survey Foot	US survey foot
LD32311426.las	US Survey Foot	US survey foot
LD32311429.las	US Survey Foot	US survey foot
LD32311432.las	US Survey Foot	US survey foot
LD32311435.las	US Survey Foot	US survey foot
LD32311438.las	US Survey Foot	US survey foot
LD32311441.las	US Survey Foot	US survey foot
LD32311444.las	US Survey Foot	US survey foot
LD32311447.las	US Survey Foot	US survey foot
LD32311450.las	US Survey Foot	US survey foot
LD32311453.las	US Survey Foot	US survey foot
LD32311456.las	US Survey Foot	US survey foot
LD32311459.las	US Survey Foot	US survey foot
LD32311462.las	US Survey Foot	US survey foot
LD32311465.las	US Survey Foot	US survey foot
LD32311468.las	US Survey Foot	US survey foot
LD32311471.las	US Survey Foot	US survey foot
LD32311474.las	US Survey Foot	US survey foot
LD32311477.las	US Survey Foot	US survey foot
LD32311480.las	US Survey Foot	US survey foot
LD32311483.las	US Survey Foot	US survey foot
LD32311486.las	US Survey Foot	US survey foot
LD32311489.las	US Survey Foot	US survey foot
LD32311492.las	US Survey Foot	US survey foot
LD32311495.las	US Survey Foot	US survey foot
LD32311498.las	US Survey Foot	US survey foot
LD32311501.las	US Survey Foot	US survey foot
LD32311504.las	US Survey Foot	US survey foot
LD32311507.las	US Survey Foot	US survey foot
LD32311510.las	US Survey Foot	US survey foot
LD32311513.las	US Survey Foot	US survey foot
LD32311516.las	US Survey Foot	US survey foot
LD32311519.las	US Survey Foot	US survey foot
LD32311522.las	US Survey Foot	US survey foot
LD32311525.las	US Survey Foot	US survey foot
LD32311528.las	US Survey Foot	US survey foot
LD32311531.las	US Survey Foot	US survey foot
LD32311534.las	US Survey Foot	US survey foot
LD32311537.las	US Survey Foot	US survey foot
LD32311540.las	US Survey Foot	US survey foot
LD32311543.las	US Survey Foot	US survey foot
LD32311546.las	US Survey Foot	US survey foot
LD32311549.las	US Survey Foot	US survey foot
LD32311552.las	US Survey Foot	US survey foot
LD32311555.las	US Survey Foot	US survey foot
LD32311558.las	US Survey Foot	US survey foot

DPH-6 Report on Units of Reference (Tiled Data) - continued

File	Horizontal Unit	Vertical Unit
LD32311561.las	US Survey Foot	US survey foot
LD32311564.las	US Survey Foot	US survey foot
LD32311567.las	US Survey Foot	US survey foot
LD32311570.las	US Survey Foot	US survey foot
LD32311573.las	US Survey Foot	US survey foot
LD32311576.las	US Survey Foot	US survey foot
LD32311579.las	US Survey Foot	US survey foot
LD32311582.las	US Survey Foot	US survey foot
LD32311585.las	US Survey Foot	US survey foot
LD32311588.las	US Survey Foot	US survey foot
LD32311591.las	US Survey Foot	US survey foot
LD32311594.las	US Survey Foot	US survey foot
LD32311597.las	US Survey Foot	US survey foot
LD32311600.las	US Survey Foot	US survey foot
LD32311603.las	US Survey Foot	US survey foot
LD32311606.las	US Survey Foot	US survey foot
LD32341402.las	US Survey Foot	US survey foot
LD32341405.las	US Survey Foot	US survey foot
LD32341408.las	US Survey Foot	US survey foot
LD32341411.las	US Survey Foot	US survey foot
LD32341414.las	US Survey Foot	US survey foot
LD32341417.las	US Survey Foot	US survey foot
LD32341420.las	US Survey Foot	US survey foot
LD32341423.las	US Survey Foot	US survey foot
LD32341426.las	US Survey Foot	US survey foot
LD32341429.las	US Survey Foot	US survey foot
LD32341432.las	US Survey Foot	US survey foot
LD32341435.las	US Survey Foot	US survey foot
LD32341438.las	US Survey Foot	US survey foot
LD32341441.las	US Survey Foot	US survey foot
LD32341444.las	US Survey Foot	US survey foot
LD32341447.las	US Survey Foot	US survey foot
LD32341450.las	US Survey Foot	US survey foot
LD32341453.las	US Survey Foot	US survey foot
LD32341456.las	US Survey Foot	US survey foot
LD32341459.las	US Survey Foot	US survey foot
LD32341462.las	US Survey Foot	US survey foot
LD32341465.las	US Survey Foot	US survey foot
LD32341468.las	US Survey Foot	US survey foot
LD32341471.las	US Survey Foot	US survey foot
LD32341474.las	US Survey Foot	US survey foot
LD32341477.las	US Survey Foot	US survey foot
LD32341480.las	US Survey Foot	US survey foot
LD32341483.las	US Survey Foot	US survey foot
LD32341486.las	US Survey Foot	US survey foot
LD32341489.las	US Survey Foot	US survey foot
LD32341492.las	US Survey Foot	US survey foot

DPH-6 Report on Units of Reference (Tiled Data)

- continued

File	Horizontal Unit	Vertical Unit
LD32341495.las	US Survey Foot	US survey foot
LD32341498.las	US Survey Foot	US survey foot
LD32341501.las	US Survey Foot	US survey foot
LD32341504.las	US Survey Foot	US survey foot
LD32341507.las	US Survey Foot	US survey foot
LD32341510.las	US Survey Foot	US survey foot
LD32341513.las	US Survey Foot	US survey foot
LD32341516.las	US Survey Foot	US survey foot
LD32341519.las	US Survey Foot	US survey foot
LD32341522.las	US Survey Foot	US survey foot
LD32341525.las	US Survey Foot	US survey foot
LD32341528.las	US Survey Foot	US survey foot
LD32341531.las	US Survey Foot	US survey foot
LD32341534.las	US Survey Foot	US survey foot
LD32341537.las	US Survey Foot	US survey foot
LD32341540.las	US Survey Foot	US survey foot
LD32341543.las	US Survey Foot	US survey foot
LD32341546.las	US Survey Foot	US survey foot
LD32341549.las	US Survey Foot	US survey foot
LD32341552.las	US Survey Foot	US survey foot
LD32341555.las	US Survey Foot	US survey foot
LD32341558.las	US Survey Foot	US survey foot
LD32341561.las	US Survey Foot	US survey foot
LD32341564.las	US Survey Foot	US survey foot
LD32341567.las	US Survey Foot	US survey foot
LD32341570.las	US Survey Foot	US survey foot
LD32341573.las	US Survey Foot	US survey foot
LD32341576.las	US Survey Foot	US survey foot
LD32341579.las	US Survey Foot	US survey foot
LD32341582.las	US Survey Foot	US survey foot
LD32341585.las	US Survey Foot	US survey foot
LD32341588.las	US Survey Foot	US survey foot
LD32341591.las	US Survey Foot	US survey foot
LD32341594.las	US Survey Foot	US survey foot
LD32341597.las	US Survey Foot	US survey foot
LD32341600.las	US Survey Foot	US survey foot
LD32341603.las	US Survey Foot	US survey foot
LD32341606.las	US Survey Foot	US survey foot
LD32371402.las	US Survey Foot	US survey foot
LD32371405.las	US Survey Foot	US survey foot
LD32371408.las	US Survey Foot	US survey foot
LD32371411.las	US Survey Foot	US survey foot
LD32371414.las	US Survey Foot	US survey foot
LD32371417.las	US Survey Foot	US survey foot
LD32371420.las	US Survey Foot	US survey foot
LD32371423.las	US Survey Foot	US survey foot
LD32371426.las	US Survey Foot	US survey foot

DPH-6 Report on Units of Reference (Tiled Data) - continued

File	Horizontal Unit	Vertical Unit
LD32371429.las	US Survey Foot	US survey foot
LD32371432.las	US Survey Foot	US survey foot
LD32371435.las	US Survey Foot	US survey foot
LD32371438.las	US Survey Foot	US survey foot
LD32371441.las	US Survey Foot	US survey foot
LD32371444.las	US Survey Foot	US survey foot
LD32371447.las	US Survey Foot	US survey foot
LD32371450.las	US Survey Foot	US survey foot
LD32371453.las	US Survey Foot	US survey foot
LD32371456.las	US Survey Foot	US survey foot
LD32371459.las	US Survey Foot	US survey foot
LD32371462.las	US Survey Foot	US survey foot
LD32371465.las	US Survey Foot	US survey foot
LD32371468.las	US Survey Foot	US survey foot
LD32371471.las	US Survey Foot	US survey foot
LD32371474.las	US Survey Foot	US survey foot
LD32371477.las	US Survey Foot	US survey foot
LD32371480.las	US Survey Foot	US survey foot
LD32371483.las	US Survey Foot	US survey foot
LD32371486.las	US Survey Foot	US survey foot
LD32371489.las	US Survey Foot	US survey foot
LD32371492.las	US Survey Foot	US survey foot
LD32371495.las	US Survey Foot	US survey foot
LD32371498.las	US Survey Foot	US survey foot
LD32371501.las	US Survey Foot	US survey foot
LD32371504.las	US Survey Foot	US survey foot
LD32371507.las	US Survey Foot	US survey foot
LD32371510.las	US Survey Foot	US survey foot
LD32371513.las	US Survey Foot	US survey foot
LD32371516.las	US Survey Foot	US survey foot
LD32371519.las	US Survey Foot	US survey foot
LD32371522.las	US Survey Foot	US survey foot
LD32371525.las	US Survey Foot	US survey foot
LD32371528.las	US Survey Foot	US survey foot
LD32371531.las	US Survey Foot	US survey foot
LD32371534.las	US Survey Foot	US survey foot
LD32371537.las	US Survey Foot	US survey foot
LD32371540.las	US Survey Foot	US survey foot
LD32371543.las	US Survey Foot	US survey foot
LD32371546.las	US Survey Foot	US survey foot
LD32371549.las	US Survey Foot	US survey foot
LD32371552.las	US Survey Foot	US survey foot
LD32371555.las	US Survey Foot	US survey foot
LD32371558.las	US Survey Foot	US survey foot
LD32371561.las	US Survey Foot	US survey foot
LD32371564.las	US Survey Foot	US survey foot
LD32371567.las	US Survey Foot	US survey foot

DPH-6 Report on Units of Reference (Tiled Data)

- continued

File	Horizontal Unit	Vertical Unit
LD32371570.las	US Survey Foot	US survey foot
LD32371573.las	US Survey Foot	US survey foot
LD32371576.las	US Survey Foot	US survey foot
LD32371579.las	US Survey Foot	US survey foot
LD32371582.las	US Survey Foot	US survey foot
LD32371585.las	US Survey Foot	US survey foot
LD32371588.las	US Survey Foot	US survey foot
LD32371591.las	US Survey Foot	US survey foot
LD32371594.las	US Survey Foot	US survey foot
LD32371597.las	US Survey Foot	US survey foot
LD32371600.las	US Survey Foot	US survey foot
LD32371603.las	US Survey Foot	US survey foot
LD32371606.las	US Survey Foot	US survey foot
LD32401399.las	US Survey Foot	US survey foot
LD32401402.las	US Survey Foot	US survey foot
LD32401405.las	US Survey Foot	US survey foot
LD32401408.las	US Survey Foot	US survey foot
LD32401411.las	US Survey Foot	US survey foot
LD32401414.las	US Survey Foot	US survey foot
LD32401417.las	US Survey Foot	US survey foot
LD32401420.las	US Survey Foot	US survey foot
LD32401423.las	US Survey Foot	US survey foot
LD32401426.las	US Survey Foot	US survey foot
LD32401429.las	US Survey Foot	US survey foot
LD32401432.las	US Survey Foot	US survey foot
LD32401435.las	US Survey Foot	US survey foot
LD32401438.las	US Survey Foot	US survey foot
LD32401441.las	US Survey Foot	US survey foot
LD32401444.las	US Survey Foot	US survey foot
LD32401447.las	US Survey Foot	US survey foot
LD32401450.las	US Survey Foot	US survey foot
LD32401453.las	US Survey Foot	US survey foot
LD32401456.las	US Survey Foot	US survey foot
LD32401459.las	US Survey Foot	US survey foot
LD32401462.las	US Survey Foot	US survey foot
LD32401465.las	US Survey Foot	US survey foot
LD32401468.las	US Survey Foot	US survey foot
LD32401471.las	US Survey Foot	US survey foot
LD32401474.las	US Survey Foot	US survey foot
LD32401477.las	US Survey Foot	US survey foot
LD32401480.las	US Survey Foot	US survey foot
LD32401483.las	US Survey Foot	US survey foot
LD32401486.las	US Survey Foot	US survey foot
LD32401489.las	US Survey Foot	US survey foot
LD32401492.las	US Survey Foot	US survey foot
LD32401495.las	US Survey Foot	US survey foot
LD32401498.las	US Survey Foot	US survey foot

DPH-6 Report on Units of Reference (Tiled Data)

- continued

File	Horizontal Unit	Vertical Unit
LD32401501.las	US Survey Foot	US survey foot
LD32401504.las	US Survey Foot	US survey foot
LD32401507.las	US Survey Foot	US survey foot
LD32401510.las	US Survey Foot	US survey foot
LD32401513.las	US Survey Foot	US survey foot
LD32401516.las	US Survey Foot	US survey foot
LD32401519.las	US Survey Foot	US survey foot
LD32401522.las	US Survey Foot	US survey foot
LD32401525.las	US Survey Foot	US survey foot
LD32401528.las	US Survey Foot	US survey foot
LD32401531.las	US Survey Foot	US survey foot
LD32401534.las	US Survey Foot	US survey foot
LD32401537.las	US Survey Foot	US survey foot
LD32401540.las	US Survey Foot	US survey foot
LD32401543.las	US Survey Foot	US survey foot
LD32401546.las	US Survey Foot	US survey foot
LD32401549.las	US Survey Foot	US survey foot
LD32401552.las	US Survey Foot	US survey foot
LD32401555.las	US Survey Foot	US survey foot
LD32401558.las	US Survey Foot	US survey foot
LD32401561.las	US Survey Foot	US survey foot
LD32401564.las	US Survey Foot	US survey foot
LD32401567.las	US Survey Foot	US survey foot
LD32401570.las	US Survey Foot	US survey foot
LD32401573.las	US Survey Foot	US survey foot
LD32401576.las	US Survey Foot	US survey foot
LD32401579.las	US Survey Foot	US survey foot
LD32401582.las	US Survey Foot	US survey foot
LD32401585.las	US Survey Foot	US survey foot
LD32401588.las	US Survey Foot	US survey foot
LD32401591.las	US Survey Foot	US survey foot
LD32401594.las	US Survey Foot	US survey foot
LD32401597.las	US Survey Foot	US survey foot
LD32401600.las	US Survey Foot	US survey foot
LD32401603.las	US Survey Foot	US survey foot
LD32401606.las	US Survey Foot	US survey foot
LD32431399.las	US Survey Foot	US survey foot
LD32431402.las	US Survey Foot	US survey foot
LD32431405.las	US Survey Foot	US survey foot
LD32431408.las	US Survey Foot	US survey foot
LD32431411.las	US Survey Foot	US survey foot
LD32431414.las	US Survey Foot	US survey foot
LD32431417.las	US Survey Foot	US survey foot
LD32431420.las	US Survey Foot	US survey foot
LD32431423.las	US Survey Foot	US survey foot
LD32431426.las	US Survey Foot	US survey foot
LD32431429.las	US Survey Foot	US survey foot

DPH-6 Report on Units of Reference (Tiled Data) - continued

File	Horizontal Unit	Vertical Unit
LD32431432.las	US Survey Foot	US survey foot
LD32431435.las	US Survey Foot	US survey foot
LD32431438.las	US Survey Foot	US survey foot
LD32431441.las	US Survey Foot	US survey foot
LD32431444.las	US Survey Foot	US survey foot
LD32431447.las	US Survey Foot	US survey foot
LD32431450.las	US Survey Foot	US survey foot
LD32431453.las	US Survey Foot	US survey foot
LD32431456.las	US Survey Foot	US survey foot
LD32431459.las	US Survey Foot	US survey foot
LD32431462.las	US Survey Foot	US survey foot
LD32431465.las	US Survey Foot	US survey foot
LD32431468.las	US Survey Foot	US survey foot
LD32431471.las	US Survey Foot	US survey foot
LD32431474.las	US Survey Foot	US survey foot
LD32431477.las	US Survey Foot	US survey foot
LD32431480.las	US Survey Foot	US survey foot
LD32431483.las	US Survey Foot	US survey foot
LD32431486.las	US Survey Foot	US survey foot
LD32431489.las	US Survey Foot	US survey foot
LD32431492.las	US Survey Foot	US survey foot
LD32431495.las	US Survey Foot	US survey foot
LD32431498.las	US Survey Foot	US survey foot
LD32431501.las	US Survey Foot	US survey foot
LD32431504.las	US Survey Foot	US survey foot
LD32431507.las	US Survey Foot	US survey foot
LD32431510.las	US Survey Foot	US survey foot
LD32431513.las	US Survey Foot	US survey foot
LD32431516.las	US Survey Foot	US survey foot
LD32431519.las	US Survey Foot	US survey foot
LD32431522.las	US Survey Foot	US survey foot
LD32431525.las	US Survey Foot	US survey foot
LD32431528.las	US Survey Foot	US survey foot
LD32431531.las	US Survey Foot	US survey foot
LD32431534.las	US Survey Foot	US survey foot
LD32431537.las	US Survey Foot	US survey foot
LD32431540.las	US Survey Foot	US survey foot
LD32431543.las	US Survey Foot	US survey foot
LD32431546.las	US Survey Foot	US survey foot
LD32431549.las	US Survey Foot	US survey foot
LD32431552.las	US Survey Foot	US survey foot
LD32431555.las	US Survey Foot	US survey foot
LD32431558.las	US Survey Foot	US survey foot
LD32431561.las	US Survey Foot	US survey foot
LD32431564.las	US Survey Foot	US survey foot
LD32431567.las	US Survey Foot	US survey foot
LD32431570.las	US Survey Foot	US survey foot

DPH-6 Report on Units of Reference (Tiled Data)

- continued

File	Horizontal Unit	Vertical Unit
LD32431573.las	US Survey Foot	US survey foot
LD32431576.las	US Survey Foot	US survey foot
LD32431579.las	US Survey Foot	US survey foot
LD32431582.las	US Survey Foot	US survey foot
LD32431585.las	US Survey Foot	US survey foot
LD32431588.las	US Survey Foot	US survey foot
LD32431591.las	US Survey Foot	US survey foot
LD32431594.las	US Survey Foot	US survey foot
LD32431597.las	US Survey Foot	US survey foot
LD32431600.las	US Survey Foot	US survey foot
LD32431603.las	US Survey Foot	US survey foot
LD32431606.las	US Survey Foot	US survey foot
LD32461399.las	US Survey Foot	US survey foot
LD32461402.las	US Survey Foot	US survey foot
LD32461405.las	US Survey Foot	US survey foot
LD32461408.las	US Survey Foot	US survey foot
LD32461411.las	US Survey Foot	US survey foot
LD32461414.las	US Survey Foot	US survey foot
LD32461417.las	US Survey Foot	US survey foot
LD32461420.las	US Survey Foot	US survey foot
LD32461423.las	US Survey Foot	US survey foot
LD32461426.las	US Survey Foot	US survey foot
LD32461429.las	US Survey Foot	US survey foot
LD32461432.las	US Survey Foot	US survey foot
LD32461435.las	US Survey Foot	US survey foot
LD32461438.las	US Survey Foot	US survey foot
LD32461441.las	US Survey Foot	US survey foot
LD32461444.las	US Survey Foot	US survey foot
LD32461447.las	US Survey Foot	US survey foot
LD32461450.las	US Survey Foot	US survey foot
LD32461453.las	US Survey Foot	US survey foot
LD32461456.las	US Survey Foot	US survey foot
LD32461459.las	US Survey Foot	US survey foot
LD32461462.las	US Survey Foot	US survey foot
LD32461465.las	US Survey Foot	US survey foot
LD32461468.las	US Survey Foot	US survey foot
LD32461471.las	US Survey Foot	US survey foot
LD32461474.las	US Survey Foot	US survey foot
LD32461477.las	US Survey Foot	US survey foot
LD32461480.las	US Survey Foot	US survey foot
LD32461483.las	US Survey Foot	US survey foot
LD32461486.las	US Survey Foot	US survey foot
LD32461489.las	US Survey Foot	US survey foot
LD32461492.las	US Survey Foot	US survey foot
LD32461495.las	US Survey Foot	US survey foot
LD32461498.las	US Survey Foot	US survey foot
LD32461501.las	US Survey Foot	US survey foot

DPH-6 Report on Units of Reference (Tiled Data)
- continued

<u>File</u>	<u>Horizontal Unit</u>	<u>Vertical Unit</u>
LD32461504.las	US Survey Foot	US survey foot
LD32461507.las	US Survey Foot	US survey foot
LD32461510.las	US Survey Foot	US survey foot
LD32461513.las	US Survey Foot	US survey foot
LD32461516.las	US Survey Foot	US survey foot
LD32461519.las	US Survey Foot	US survey foot
LD32461522.las	US Survey Foot	US survey foot
LD32461525.las	US Survey Foot	US survey foot
LD32461528.las	US Survey Foot	US survey foot
LD32461531.las	US Survey Foot	US survey foot
LD32461534.las	US Survey Foot	US survey foot
LD32461537.las	US Survey Foot	US survey foot
LD32461540.las	US Survey Foot	US survey foot
LD32461543.las	US Survey Foot	US survey foot
LD32461546.las	US Survey Foot	US survey foot
LD32461549.las	US Survey Foot	US survey foot
LD32461552.las	US Survey Foot	US survey foot
LD32461555.las	US Survey Foot	US survey foot
LD32461558.las	US Survey Foot	US survey foot
LD32461561.las	US Survey Foot	US survey foot
LD32461564.las	US Survey Foot	US survey foot
LD32461567.las	US Survey Foot	US survey foot
LD32461570.las	US Survey Foot	US survey foot
LD32461573.las	US Survey Foot	US survey foot
LD32461576.las	US Survey Foot	US survey foot
LD32461579.las	US Survey Foot	US survey foot
LD32461582.las	US Survey Foot	US survey foot
LD32461585.las	US Survey Foot	US survey foot
LD32461588.las	US Survey Foot	US survey foot
LD32461591.las	US Survey Foot	US survey foot
LD32461594.las	US Survey Foot	US survey foot
LD32461597.las	US Survey Foot	US survey foot
LD32461600.las	US Survey Foot	US survey foot
LD32461603.las	US Survey Foot	US survey foot
LD32461606.las	US Survey Foot	US survey foot
LD32491402.las	US Survey Foot	US survey foot
LD32491405.las	US Survey Foot	US survey foot
LD32491408.las	US Survey Foot	US survey foot
LD32491411.las	US Survey Foot	US survey foot
LD32491414.las	US Survey Foot	US survey foot
LD32491417.las	US Survey Foot	US survey foot
LD32491420.las	US Survey Foot	US survey foot
LD32491423.las	US Survey Foot	US survey foot
LD32491426.las	US Survey Foot	US survey foot
LD32491429.las	US Survey Foot	US survey foot
LD32491432.las	US Survey Foot	US survey foot
LD32491435.las	US Survey Foot	US survey foot

DPH-6 Report on Units of Reference (Tiled Data)

- continued

File	Horizontal Unit	Vertical Unit
LD32491438.las	US Survey Foot	US survey foot
LD32491441.las	US Survey Foot	US survey foot
LD32491444.las	US Survey Foot	US survey foot
LD32491447.las	US Survey Foot	US survey foot
LD32491450.las	US Survey Foot	US survey foot
LD32491453.las	US Survey Foot	US survey foot
LD32491456.las	US Survey Foot	US survey foot
LD32491459.las	US Survey Foot	US survey foot
LD32491462.las	US Survey Foot	US survey foot
LD32491465.las	US Survey Foot	US survey foot
LD32491468.las	US Survey Foot	US survey foot
LD32491471.las	US Survey Foot	US survey foot
LD32491474.las	US Survey Foot	US survey foot
LD32491477.las	US Survey Foot	US survey foot
LD32491480.las	US Survey Foot	US survey foot
LD32491483.las	US Survey Foot	US survey foot
LD32491486.las	US Survey Foot	US survey foot
LD32491489.las	US Survey Foot	US survey foot
LD32491492.las	US Survey Foot	US survey foot
LD32491495.las	US Survey Foot	US survey foot
LD32491498.las	US Survey Foot	US survey foot
LD32491501.las	US Survey Foot	US survey foot
LD32491504.las	US Survey Foot	US survey foot
LD32491507.las	US Survey Foot	US survey foot
LD32491510.las	US Survey Foot	US survey foot
LD32491513.las	US Survey Foot	US survey foot
LD32491516.las	US Survey Foot	US survey foot
LD32491519.las	US Survey Foot	US survey foot
LD32491522.las	US Survey Foot	US survey foot
LD32491525.las	US Survey Foot	US survey foot
LD32491528.las	US Survey Foot	US survey foot
LD32491531.las	US Survey Foot	US survey foot
LD32491534.las	US Survey Foot	US survey foot
LD32491537.las	US Survey Foot	US survey foot
LD32491540.las	US Survey Foot	US survey foot
LD32491543.las	US Survey Foot	US survey foot
LD32491546.las	US Survey Foot	US survey foot
LD32491549.las	US Survey Foot	US survey foot
LD32491552.las	US Survey Foot	US survey foot
LD32491555.las	US Survey Foot	US survey foot
LD32491558.las	US Survey Foot	US survey foot
LD32491561.las	US Survey Foot	US survey foot
LD32491564.las	US Survey Foot	US survey foot
LD32491567.las	US Survey Foot	US survey foot
LD32491570.las	US Survey Foot	US survey foot
LD32491573.las	US Survey Foot	US survey foot
LD32491576.las	US Survey Foot	US survey foot

DPH-6 Report on Units of Reference (Tiled Data) - continued

File	Horizontal Unit	Vertical Unit
LD32491579.las	US Survey Foot	US survey foot
LD32491582.las	US Survey Foot	US survey foot
LD32491585.las	US Survey Foot	US survey foot
LD32491588.las	US Survey Foot	US survey foot
LD32491591.las	US Survey Foot	US survey foot
LD32491594.las	US Survey Foot	US survey foot
LD32491597.las	US Survey Foot	US survey foot
LD32491600.las	US Survey Foot	US survey foot
LD32491603.las	US Survey Foot	US survey foot
LD32491606.las	US Survey Foot	US survey foot
LD32521399.las	US Survey Foot	US survey foot
LD32521402.las	US Survey Foot	US survey foot
LD32521405.las	US Survey Foot	US survey foot
LD32521408.las	US Survey Foot	US survey foot
LD32521411.las	US Survey Foot	US survey foot
LD32521414.las	US Survey Foot	US survey foot
LD32521417.las	US Survey Foot	US survey foot
LD32521420.las	US Survey Foot	US survey foot
LD32521423.las	US Survey Foot	US survey foot
LD32521426.las	US Survey Foot	US survey foot
LD32521429.las	US Survey Foot	US survey foot
LD32521432.las	US Survey Foot	US survey foot
LD32521435.las	US Survey Foot	US survey foot
LD32521438.las	US Survey Foot	US survey foot
LD32521441.las	US Survey Foot	US survey foot
LD32521444.las	US Survey Foot	US survey foot
LD32521447.las	US Survey Foot	US survey foot
LD32521450.las	US Survey Foot	US survey foot
LD32521453.las	US Survey Foot	US survey foot
LD32521456.las	US Survey Foot	US survey foot
LD32521459.las	US Survey Foot	US survey foot
LD32521462.las	US Survey Foot	US survey foot
LD32521465.las	US Survey Foot	US survey foot
LD32521468.las	US Survey Foot	US survey foot
LD32521471.las	US Survey Foot	US survey foot
LD32521474.las	US Survey Foot	US survey foot
LD32521477.las	US Survey Foot	US survey foot
LD32521480.las	US Survey Foot	US survey foot
LD32521483.las	US Survey Foot	US survey foot
LD32521486.las	US Survey Foot	US survey foot
LD32521489.las	US Survey Foot	US survey foot
LD32521492.las	US Survey Foot	US survey foot
LD32521495.las	US Survey Foot	US survey foot
LD32521498.las	US Survey Foot	US survey foot
LD32521501.las	US Survey Foot	US survey foot
LD32521504.las	US Survey Foot	US survey foot
LD32521507.las	US Survey Foot	US survey foot

DPH-6 Report on Units of Reference (Tiled Data)

- continued

File	Horizontal Unit	Vertical Unit
LD32521510.las	US Survey Foot	US survey foot
LD32521513.las	US Survey Foot	US survey foot
LD32521516.las	US Survey Foot	US survey foot
LD32521519.las	US Survey Foot	US survey foot
LD32521522.las	US Survey Foot	US survey foot
LD32521525.las	US Survey Foot	US survey foot
LD32521528.las	US Survey Foot	US survey foot
LD32521531.las	US Survey Foot	US survey foot
LD32521534.las	US Survey Foot	US survey foot
LD32521537.las	US Survey Foot	US survey foot
LD32521540.las	US Survey Foot	US survey foot
LD32521543.las	US Survey Foot	US survey foot
LD32521546.las	US Survey Foot	US survey foot
LD32521549.las	US Survey Foot	US survey foot
LD32521552.las	US Survey Foot	US survey foot
LD32521555.las	US Survey Foot	US survey foot
LD32521558.las	US Survey Foot	US survey foot
LD32521561.las	US Survey Foot	US survey foot
LD32521564.las	US Survey Foot	US survey foot
LD32521567.las	US Survey Foot	US survey foot
LD32521570.las	US Survey Foot	US survey foot
LD32521573.las	US Survey Foot	US survey foot
LD32521576.las	US Survey Foot	US survey foot
LD32521579.las	US Survey Foot	US survey foot
LD32521582.las	US Survey Foot	US survey foot
LD32521585.las	US Survey Foot	US survey foot
LD32521588.las	US Survey Foot	US survey foot
LD32521591.las	US Survey Foot	US survey foot
LD32521594.las	US Survey Foot	US survey foot
LD32521597.las	US Survey Foot	US survey foot
LD32521600.las	US Survey Foot	US survey foot
LD32521603.las	US Survey Foot	US survey foot
LD32521606.las	US Survey Foot	US survey foot
LD32551396.las	US Survey Foot	US survey foot
LD32551399.las	US Survey Foot	US survey foot
LD32551402.las	US Survey Foot	US survey foot
LD32551405.las	US Survey Foot	US survey foot
LD32551408.las	US Survey Foot	US survey foot
LD32551411.las	US Survey Foot	US survey foot
LD32551414.las	US Survey Foot	US survey foot
LD32551417.las	US Survey Foot	US survey foot
LD32551420.las	US Survey Foot	US survey foot
LD32551423.las	US Survey Foot	US survey foot
LD32551426.las	US Survey Foot	US survey foot
LD32551429.las	US Survey Foot	US survey foot
LD32551432.las	US Survey Foot	US survey foot
LD32551435.las	US Survey Foot	US survey foot

DPH-6 Report on Units of Reference (Tiled Data)

- continued

File	Horizontal Unit	Vertical Unit
LD32551438.las	US Survey Foot	US survey foot
LD32551441.las	US Survey Foot	US survey foot
LD32551444.las	US Survey Foot	US survey foot
LD32551447.las	US Survey Foot	US survey foot
LD32551450.las	US Survey Foot	US survey foot
LD32551453.las	US Survey Foot	US survey foot
LD32551456.las	US Survey Foot	US survey foot
LD32551459.las	US Survey Foot	US survey foot
LD32551462.las	US Survey Foot	US survey foot
LD32551465.las	US Survey Foot	US survey foot
LD32551468.las	US Survey Foot	US survey foot
LD32551471.las	US Survey Foot	US survey foot
LD32551474.las	US Survey Foot	US survey foot
LD32551477.las	US Survey Foot	US survey foot
LD32551480.las	US Survey Foot	US survey foot
LD32551483.las	US Survey Foot	US survey foot
LD32551486.las	US Survey Foot	US survey foot
LD32551489.las	US Survey Foot	US survey foot
LD32551492.las	US Survey Foot	US survey foot
LD32551495.las	US Survey Foot	US survey foot
LD32551498.las	US Survey Foot	US survey foot
LD32551501.las	US Survey Foot	US survey foot
LD32551504.las	US Survey Foot	US survey foot
LD32551507.las	US Survey Foot	US survey foot
LD32551510.las	US Survey Foot	US survey foot
LD32551513.las	US Survey Foot	US survey foot
LD32551516.las	US Survey Foot	US survey foot
LD32551519.las	US Survey Foot	US survey foot
LD32551522.las	US Survey Foot	US survey foot
LD32551525.las	US Survey Foot	US survey foot
LD32551528.las	US Survey Foot	US survey foot
LD32551531.las	US Survey Foot	US survey foot
LD32551534.las	US Survey Foot	US survey foot
LD32551537.las	US Survey Foot	US survey foot
LD32551540.las	US Survey Foot	US survey foot
LD32551543.las	US Survey Foot	US survey foot
LD32551546.las	US Survey Foot	US survey foot
LD32551549.las	US Survey Foot	US survey foot
LD32551552.las	US Survey Foot	US survey foot
LD32551555.las	US Survey Foot	US survey foot
LD32551558.las	US Survey Foot	US survey foot
LD32551561.las	US Survey Foot	US survey foot
LD32551564.las	US Survey Foot	US survey foot
LD32551567.las	US Survey Foot	US survey foot
LD32551570.las	US Survey Foot	US survey foot
LD32551573.las	US Survey Foot	US survey foot
LD32551576.las	US Survey Foot	US survey foot

DPH-6 Report on Units of Reference (Tiled Data) - continued

File	Horizontal Unit	Vertical Unit
LD32551579.las	US Survey Foot	US survey foot
LD32551582.las	US Survey Foot	US survey foot
LD32551585.las	US Survey Foot	US survey foot
LD32551588.las	US Survey Foot	US survey foot
LD32551591.las	US Survey Foot	US survey foot
LD32551594.las	US Survey Foot	US survey foot
LD32551597.las	US Survey Foot	US survey foot
LD32551600.las	US Survey Foot	US survey foot
LD32551603.las	US Survey Foot	US survey foot
LD32551606.las	US Survey Foot	US survey foot
LD32581396.las	US Survey Foot	US survey foot
LD32581399.las	US Survey Foot	US survey foot
LD32581402.las	US Survey Foot	US survey foot
LD32581405.las	US Survey Foot	US survey foot
LD32581408.las	US Survey Foot	US survey foot
LD32581411.las	US Survey Foot	US survey foot
LD32581414.las	US Survey Foot	US survey foot
LD32581417.las	US Survey Foot	US survey foot
LD32581420.las	US Survey Foot	US survey foot
LD32581423.las	US Survey Foot	US survey foot
LD32581426.las	US Survey Foot	US survey foot
LD32581429.las	US Survey Foot	US survey foot
LD32581432.las	US Survey Foot	US survey foot
LD32581435.las	US Survey Foot	US survey foot
LD32581438.las	US Survey Foot	US survey foot
LD32581441.las	US Survey Foot	US survey foot
LD32581444.las	US Survey Foot	US survey foot
LD32581447.las	US Survey Foot	US survey foot
LD32581450.las	US Survey Foot	US survey foot
LD32581453.las	US Survey Foot	US survey foot
LD32581456.las	US Survey Foot	US survey foot
LD32581459.las	US Survey Foot	US survey foot
LD32581462.las	US Survey Foot	US survey foot
LD32581465.las	US Survey Foot	US survey foot
LD32581468.las	US Survey Foot	US survey foot
LD32581471.las	US Survey Foot	US survey foot
LD32581474.las	US Survey Foot	US survey foot
LD32581477.las	US Survey Foot	US survey foot
LD32581480.las	US Survey Foot	US survey foot
LD32581483.las	US Survey Foot	US survey foot
LD32581486.las	US Survey Foot	US survey foot
LD32581489.las	US Survey Foot	US survey foot
LD32581492.las	US Survey Foot	US survey foot
LD32581495.las	US Survey Foot	US survey foot
LD32581498.las	US Survey Foot	US survey foot
LD32581501.las	US Survey Foot	US survey foot
LD32581504.las	US Survey Foot	US survey foot

DPH-6 Report on Units of Reference (Tiled Data) - continued

File	Horizontal Unit	Vertical Unit
LD32581507.las	US Survey Foot	US survey foot
LD32581510.las	US Survey Foot	US survey foot
LD32581513.las	US Survey Foot	US survey foot
LD32581516.las	US Survey Foot	US survey foot
LD32581519.las	US Survey Foot	US survey foot
LD32581522.las	US Survey Foot	US survey foot
LD32581525.las	US Survey Foot	US survey foot
LD32581528.las	US Survey Foot	US survey foot
LD32581531.las	US Survey Foot	US survey foot
LD32581534.las	US Survey Foot	US survey foot
LD32581537.las	US Survey Foot	US survey foot
LD32581540.las	US Survey Foot	US survey foot
LD32581543.las	US Survey Foot	US survey foot
LD32581546.las	US Survey Foot	US survey foot
LD32581549.las	US Survey Foot	US survey foot
LD32581552.las	US Survey Foot	US survey foot
LD32581555.las	US Survey Foot	US survey foot
LD32581558.las	US Survey Foot	US survey foot
LD32581561.las	US Survey Foot	US survey foot
LD32581564.las	US Survey Foot	US survey foot
LD32581567.las	US Survey Foot	US survey foot
LD32581570.las	US Survey Foot	US survey foot
LD32581573.las	US Survey Foot	US survey foot
LD32581576.las	US Survey Foot	US survey foot
LD32581579.las	US Survey Foot	US survey foot
LD32581582.las	US Survey Foot	US survey foot
LD32581585.las	US Survey Foot	US survey foot
LD32581588.las	US Survey Foot	US survey foot
LD32581591.las	US Survey Foot	US survey foot
LD32581594.las	US Survey Foot	US survey foot
LD32581597.las	US Survey Foot	US survey foot
LD32581600.las	US Survey Foot	US survey foot
LD32581603.las	US Survey Foot	US survey foot
LD32581606.las	US Survey Foot	US survey foot
LD32611396.las	US Survey Foot	US survey foot
LD32611399.las	US Survey Foot	US survey foot
LD32611402.las	US Survey Foot	US survey foot
LD32611405.las	US Survey Foot	US survey foot
LD32611408.las	US Survey Foot	US survey foot
LD32611411.las	US Survey Foot	US survey foot
LD32611414.las	US Survey Foot	US survey foot
LD32611417.las	US Survey Foot	US survey foot
LD32611420.las	US Survey Foot	US survey foot
LD32611423.las	US Survey Foot	US survey foot
LD32611426.las	US Survey Foot	US survey foot
LD32611429.las	US Survey Foot	US survey foot
LD32611432.las	US Survey Foot	US survey foot

DPH-6 Report on Units of Reference (Tiled Data)
- continued

<u>File</u>	<u>Horizontal Unit</u>	<u>Vertical Unit</u>
LD32611435.las	US Survey Foot	US survey foot
LD32611438.las	US Survey Foot	US survey foot
LD32611441.las	US Survey Foot	US survey foot
LD32611444.las	US Survey Foot	US survey foot
LD32611447.las	US Survey Foot	US survey foot
LD32611450.las	US Survey Foot	US survey foot
LD32611453.las	US Survey Foot	US survey foot
LD32611456.las	US Survey Foot	US survey foot
LD32611459.las	US Survey Foot	US survey foot
LD32611462.las	US Survey Foot	US survey foot
LD32611465.las	US Survey Foot	US survey foot
LD32611468.las	US Survey Foot	US survey foot
LD32611471.las	US Survey Foot	US survey foot
LD32611474.las	US Survey Foot	US survey foot
LD32611477.las	US Survey Foot	US survey foot
LD32611480.las	US Survey Foot	US survey foot
LD32611483.las	US Survey Foot	US survey foot
LD32611486.las	US Survey Foot	US survey foot
LD32611489.las	US Survey Foot	US survey foot
LD32611492.las	US Survey Foot	US survey foot
LD32611495.las	US Survey Foot	US survey foot
LD32611498.las	US Survey Foot	US survey foot
LD32611501.las	US Survey Foot	US survey foot
LD32611504.las	US Survey Foot	US survey foot
LD32611507.las	US Survey Foot	US survey foot
LD32611510.las	US Survey Foot	US survey foot
LD32611513.las	US Survey Foot	US survey foot
LD32611516.las	US Survey Foot	US survey foot
LD32611519.las	US Survey Foot	US survey foot
LD32611522.las	US Survey Foot	US survey foot
LD32611525.las	US Survey Foot	US survey foot
LD32611528.las	US Survey Foot	US survey foot
LD32611531.las	US Survey Foot	US survey foot
LD32611534.las	US Survey Foot	US survey foot
LD32611537.las	US Survey Foot	US survey foot
LD32611540.las	US Survey Foot	US survey foot
LD32611543.las	US Survey Foot	US survey foot
LD32611546.las	US Survey Foot	US survey foot
LD32611549.las	US Survey Foot	US survey foot
LD32611552.las	US Survey Foot	US survey foot
LD32611555.las	US Survey Foot	US survey foot
LD32611558.las	US Survey Foot	US survey foot
LD32611561.las	US Survey Foot	US survey foot
LD32611564.las	US Survey Foot	US survey foot
LD32611567.las	US Survey Foot	US survey foot
LD32611570.las	US Survey Foot	US survey foot
LD32611573.las	US Survey Foot	US survey foot

DPH-6 Report on Units of Reference (Tiled Data)

- continued

File	Horizontal Unit	Vertical Unit
LD32611576.las	US Survey Foot	US survey foot
LD32611579.las	US Survey Foot	US survey foot
LD32611582.las	US Survey Foot	US survey foot
LD32611585.las	US Survey Foot	US survey foot
LD32611588.las	US Survey Foot	US survey foot
LD32611591.las	US Survey Foot	US survey foot
LD32611594.las	US Survey Foot	US survey foot
LD32611597.las	US Survey Foot	US survey foot
LD32611600.las	US Survey Foot	US survey foot
LD32611603.las	US Survey Foot	US survey foot
LD32611606.las	US Survey Foot	US survey foot
LD32641396.las	US Survey Foot	US survey foot
LD32641399.las	US Survey Foot	US survey foot
LD32641402.las	US Survey Foot	US survey foot
LD32641405.las	US Survey Foot	US survey foot
LD32641408.las	US Survey Foot	US survey foot
LD32641411.las	US Survey Foot	US survey foot
LD32641414.las	US Survey Foot	US survey foot
LD32641417.las	US Survey Foot	US survey foot
LD32641420.las	US Survey Foot	US survey foot
LD32641423.las	US Survey Foot	US survey foot
LD32641426.las	US Survey Foot	US survey foot
LD32641429.las	US Survey Foot	US survey foot
LD32641432.las	US Survey Foot	US survey foot
LD32641435.las	US Survey Foot	US survey foot
LD32641438.las	US Survey Foot	US survey foot
LD32641441.las	US Survey Foot	US survey foot
LD32641444.las	US Survey Foot	US survey foot
LD32641447.las	US Survey Foot	US survey foot
LD32641450.las	US Survey Foot	US survey foot
LD32641453.las	US Survey Foot	US survey foot
LD32641456.las	US Survey Foot	US survey foot
LD32641459.las	US Survey Foot	US survey foot
LD32641462.las	US Survey Foot	US survey foot
LD32641465.las	US Survey Foot	US survey foot
LD32641468.las	US Survey Foot	US survey foot
LD32641471.las	US Survey Foot	US survey foot
LD32641474.las	US Survey Foot	US survey foot
LD32641477.las	US Survey Foot	US survey foot
LD32641480.las	US Survey Foot	US survey foot
LD32641483.las	US Survey Foot	US survey foot
LD32641486.las	US Survey Foot	US survey foot
LD32641489.las	US Survey Foot	US survey foot
LD32641492.las	US Survey Foot	US survey foot
LD32641495.las	US Survey Foot	US survey foot
LD32641498.las	US Survey Foot	US survey foot
LD32641501.las	US Survey Foot	US survey foot

DPH-6 Report on Units of Reference (Tiled Data) - continued

File	Horizontal Unit	Vertical Unit
LD32641504.las	US Survey Foot	US survey foot
LD32641507.las	US Survey Foot	US survey foot
LD32641510.las	US Survey Foot	US survey foot
LD32641513.las	US Survey Foot	US survey foot
LD32641516.las	US Survey Foot	US survey foot
LD32641519.las	US Survey Foot	US survey foot
LD32641522.las	US Survey Foot	US survey foot
LD32641525.las	US Survey Foot	US survey foot
LD32641528.las	US Survey Foot	US survey foot
LD32641531.las	US Survey Foot	US survey foot
LD32641534.las	US Survey Foot	US survey foot
LD32641537.las	US Survey Foot	US survey foot
LD32641540.las	US Survey Foot	US survey foot
LD32641543.las	US Survey Foot	US survey foot
LD32641546.las	US Survey Foot	US survey foot
LD32641549.las	US Survey Foot	US survey foot
LD32641552.las	US Survey Foot	US survey foot
LD32641555.las	US Survey Foot	US survey foot
LD32641558.las	US Survey Foot	US survey foot
LD32641561.las	US Survey Foot	US survey foot
LD32641564.las	US Survey Foot	US survey foot
LD32641567.las	US Survey Foot	US survey foot
LD32641570.las	US Survey Foot	US survey foot
LD32641573.las	US Survey Foot	US survey foot
LD32641576.las	US Survey Foot	US survey foot
LD32641579.las	US Survey Foot	US survey foot
LD32641582.las	US Survey Foot	US survey foot
LD32641585.las	US Survey Foot	US survey foot
LD32641588.las	US Survey Foot	US survey foot
LD32641591.las	US Survey Foot	US survey foot
LD32641594.las	US Survey Foot	US survey foot
LD32641597.las	US Survey Foot	US survey foot
LD32641600.las	US Survey Foot	US survey foot
LD32641603.las	US Survey Foot	US survey foot
LD32641606.las	US Survey Foot	US survey foot
LD32671396.las	US Survey Foot	US survey foot
LD32671399.las	US Survey Foot	US survey foot
LD32671402.las	US Survey Foot	US survey foot
LD32671405.las	US Survey Foot	US survey foot
LD32671408.las	US Survey Foot	US survey foot
LD32671411.las	US Survey Foot	US survey foot
LD32671414.las	US Survey Foot	US survey foot
LD32671417.las	US Survey Foot	US survey foot
LD32671420.las	US Survey Foot	US survey foot
LD32671423.las	US Survey Foot	US survey foot
LD32671426.las	US Survey Foot	US survey foot
LD32671429.las	US Survey Foot	US survey foot

DPH-6 Report on Units of Reference (Tiled Data) - continued

File	Horizontal Unit	Vertical Unit
LD32671432.las	US Survey Foot	US survey foot
LD32671435.las	US Survey Foot	US survey foot
LD32671438.las	US Survey Foot	US survey foot
LD32671441.las	US Survey Foot	US survey foot
LD32671444.las	US Survey Foot	US survey foot
LD32671447.las	US Survey Foot	US survey foot
LD32671450.las	US Survey Foot	US survey foot
LD32671453.las	US Survey Foot	US survey foot
LD32671456.las	US Survey Foot	US survey foot
LD32671459.las	US Survey Foot	US survey foot
LD32671462.las	US Survey Foot	US survey foot
LD32671465.las	US Survey Foot	US survey foot
LD32671468.las	US Survey Foot	US survey foot
LD32671471.las	US Survey Foot	US survey foot
LD32671474.las	US Survey Foot	US survey foot
LD32671477.las	US Survey Foot	US survey foot
LD32671480.las	US Survey Foot	US survey foot
LD32671483.las	US Survey Foot	US survey foot
LD32671486.las	US Survey Foot	US survey foot
LD32671489.las	US Survey Foot	US survey foot
LD32671492.las	US Survey Foot	US survey foot
LD32671495.las	US Survey Foot	US survey foot
LD32671498.las	US Survey Foot	US survey foot
LD32671501.las	US Survey Foot	US survey foot
LD32671504.las	US Survey Foot	US survey foot
LD32671507.las	US Survey Foot	US survey foot
LD32671510.las	US Survey Foot	US survey foot
LD32671513.las	US Survey Foot	US survey foot
LD32671516.las	US Survey Foot	US survey foot
LD32671519.las	US Survey Foot	US survey foot
LD32671522.las	US Survey Foot	US survey foot
LD32671525.las	US Survey Foot	US survey foot
LD32671528.las	US Survey Foot	US survey foot
LD32671531.las	US Survey Foot	US survey foot
LD32671534.las	US Survey Foot	US survey foot
LD32671537.las	US Survey Foot	US survey foot
LD32671540.las	US Survey Foot	US survey foot
LD32671543.las	US Survey Foot	US survey foot
LD32671546.las	US Survey Foot	US survey foot
LD32671549.las	US Survey Foot	US survey foot
LD32671552.las	US Survey Foot	US survey foot
LD32671555.las	US Survey Foot	US survey foot
LD32671558.las	US Survey Foot	US survey foot
LD32671561.las	US Survey Foot	US survey foot
LD32671564.las	US Survey Foot	US survey foot
LD32671567.las	US Survey Foot	US survey foot
LD32671570.las	US Survey Foot	US survey foot

DPH-6 Report on Units of Reference (Tiled Data)

- continued

File	Horizontal Unit	Vertical Unit
LD32671573.las	US Survey Foot	US survey foot
LD32671576.las	US Survey Foot	US survey foot
LD32671579.las	US Survey Foot	US survey foot
LD32671582.las	US Survey Foot	US survey foot
LD32671585.las	US Survey Foot	US survey foot
LD32671588.las	US Survey Foot	US survey foot
LD32671591.las	US Survey Foot	US survey foot
LD32671594.las	US Survey Foot	US survey foot
LD32671597.las	US Survey Foot	US survey foot
LD32671600.las	US Survey Foot	US survey foot
LD32671603.las	US Survey Foot	US survey foot
LD32671606.las	US Survey Foot	US survey foot
LD32701396.las	US Survey Foot	US survey foot
LD32701399.las	US Survey Foot	US survey foot
LD32701402.las	US Survey Foot	US survey foot
LD32701405.las	US Survey Foot	US survey foot
LD32701408.las	US Survey Foot	US survey foot
LD32701411.las	US Survey Foot	US survey foot
LD32701414.las	US Survey Foot	US survey foot
LD32701417.las	US Survey Foot	US survey foot
LD32701420.las	US Survey Foot	US survey foot
LD32701423.las	US Survey Foot	US survey foot
LD32701426.las	US Survey Foot	US survey foot
LD32701429.las	US Survey Foot	US survey foot
LD32701432.las	US Survey Foot	US survey foot
LD32701435.las	US Survey Foot	US survey foot
LD32701438.las	US Survey Foot	US survey foot
LD32701441.las	US Survey Foot	US survey foot
LD32701444.las	US Survey Foot	US survey foot
LD32701447.las	US Survey Foot	US survey foot
LD32701450.las	US Survey Foot	US survey foot
LD32701453.las	US Survey Foot	US survey foot
LD32701456.las	US Survey Foot	US survey foot
LD32701459.las	US Survey Foot	US survey foot
LD32701462.las	US Survey Foot	US survey foot
LD32701465.las	US Survey Foot	US survey foot
LD32701468.las	US Survey Foot	US survey foot
LD32701471.las	US Survey Foot	US survey foot
LD32701474.las	US Survey Foot	US survey foot
LD32701477.las	US Survey Foot	US survey foot
LD32701480.las	US Survey Foot	US survey foot
LD32701483.las	US Survey Foot	US survey foot
LD32701486.las	US Survey Foot	US survey foot
LD32701489.las	US Survey Foot	US survey foot
LD32701492.las	US Survey Foot	US survey foot
LD32701495.las	US Survey Foot	US survey foot
LD32701498.las	US Survey Foot	US survey foot

DPH-6 Report on Units of Reference (Tiled Data)

- continued

File	Horizontal Unit	Vertical Unit
LD32701501.las	US Survey Foot	US survey foot
LD32701504.las	US Survey Foot	US survey foot
LD32701507.las	US Survey Foot	US survey foot
LD32701510.las	US Survey Foot	US survey foot
LD32701513.las	US Survey Foot	US survey foot
LD32701516.las	US Survey Foot	US survey foot
LD32701519.las	US Survey Foot	US survey foot
LD32701522.las	US Survey Foot	US survey foot
LD32701525.las	US Survey Foot	US survey foot
LD32701528.las	US Survey Foot	US survey foot
LD32701531.las	US Survey Foot	US survey foot
LD32701534.las	US Survey Foot	US survey foot
LD32701537.las	US Survey Foot	US survey foot
LD32701540.las	US Survey Foot	US survey foot
LD32701543.las	US Survey Foot	US survey foot
LD32701546.las	US Survey Foot	US survey foot
LD32701549.las	US Survey Foot	US survey foot
LD32701552.las	US Survey Foot	US survey foot
LD32701555.las	US Survey Foot	US survey foot
LD32701558.las	US Survey Foot	US survey foot
LD32701561.las	US Survey Foot	US survey foot
LD32701564.las	US Survey Foot	US survey foot
LD32701567.las	US Survey Foot	US survey foot
LD32701570.las	US Survey Foot	US survey foot
LD32701573.las	US Survey Foot	US survey foot
LD32701576.las	US Survey Foot	US survey foot
LD32701579.las	US Survey Foot	US survey foot
LD32701582.las	US Survey Foot	US survey foot
LD32701585.las	US Survey Foot	US survey foot
LD32701588.las	US Survey Foot	US survey foot
LD32701591.las	US Survey Foot	US survey foot
LD32701594.las	US Survey Foot	US survey foot
LD32701597.las	US Survey Foot	US survey foot
LD32701600.las	US Survey Foot	US survey foot
LD32701603.las	US Survey Foot	US survey foot
LD32701606.las	US Survey Foot	US survey foot
LD32731396.las	US Survey Foot	US survey foot
LD32731399.las	US Survey Foot	US survey foot
LD32731402.las	US Survey Foot	US survey foot
LD32731405.las	US Survey Foot	US survey foot
LD32731408.las	US Survey Foot	US survey foot
LD32731411.las	US Survey Foot	US survey foot
LD32731414.las	US Survey Foot	US survey foot
LD32731417.las	US Survey Foot	US survey foot
LD32731420.las	US Survey Foot	US survey foot
LD32731423.las	US Survey Foot	US survey foot
LD32731426.las	US Survey Foot	US survey foot

DPH-6 Report on Units of Reference (Tiled Data) - continued

File	Horizontal Unit	Vertical Unit
LD32731429.las	US Survey Foot	US survey foot
LD32731432.las	US Survey Foot	US survey foot
LD32731435.las	US Survey Foot	US survey foot
LD32731438.las	US Survey Foot	US survey foot
LD32731441.las	US Survey Foot	US survey foot
LD32731444.las	US Survey Foot	US survey foot
LD32731447.las	US Survey Foot	US survey foot
LD32731450.las	US Survey Foot	US survey foot
LD32731453.las	US Survey Foot	US survey foot
LD32731456.las	US Survey Foot	US survey foot
LD32731459.las	US Survey Foot	US survey foot
LD32731462.las	US Survey Foot	US survey foot
LD32731465.las	US Survey Foot	US survey foot
LD32731468.las	US Survey Foot	US survey foot
LD32731471.las	US Survey Foot	US survey foot
LD32731474.las	US Survey Foot	US survey foot
LD32731477.las	US Survey Foot	US survey foot
LD32731480.las	US Survey Foot	US survey foot
LD32731483.las	US Survey Foot	US survey foot
LD32731486.las	US Survey Foot	US survey foot
LD32731489.las	US Survey Foot	US survey foot
LD32731492.las	US Survey Foot	US survey foot
LD32731495.las	US Survey Foot	US survey foot
LD32731498.las	US Survey Foot	US survey foot
LD32731501.las	US Survey Foot	US survey foot
LD32731504.las	US Survey Foot	US survey foot
LD32731507.las	US Survey Foot	US survey foot
LD32731510.las	US Survey Foot	US survey foot
LD32731513.las	US Survey Foot	US survey foot
LD32731516.las	US Survey Foot	US survey foot
LD32731519.las	US Survey Foot	US survey foot
LD32731522.las	US Survey Foot	US survey foot
LD32731525.las	US Survey Foot	US survey foot
LD32731528.las	US Survey Foot	US survey foot
LD32731531.las	US Survey Foot	US survey foot
LD32731534.las	US Survey Foot	US survey foot
LD32731537.las	US Survey Foot	US survey foot
LD32731540.las	US Survey Foot	US survey foot
LD32731543.las	US Survey Foot	US survey foot
LD32731546.las	US Survey Foot	US survey foot
LD32731549.las	US Survey Foot	US survey foot
LD32731552.las	US Survey Foot	US survey foot
LD32731555.las	US Survey Foot	US survey foot
LD32731558.las	US Survey Foot	US survey foot
LD32731561.las	US Survey Foot	US survey foot
LD32731564.las	US Survey Foot	US survey foot
LD32731567.las	US Survey Foot	US survey foot

DPH-6 Report on Units of Reference (Tiled Data)

- continued

File	Horizontal Unit	Vertical Unit
LD32731570.las	US Survey Foot	US survey foot
LD32731573.las	US Survey Foot	US survey foot
LD32731576.las	US Survey Foot	US survey foot
LD32731579.las	US Survey Foot	US survey foot
LD32731582.las	US Survey Foot	US survey foot
LD32731585.las	US Survey Foot	US survey foot
LD32731588.las	US Survey Foot	US survey foot
LD32731591.las	US Survey Foot	US survey foot
LD32731594.las	US Survey Foot	US survey foot
LD32731597.las	US Survey Foot	US survey foot
LD32731600.las	US Survey Foot	US survey foot
LD32731603.las	US Survey Foot	US survey foot
LD32731606.las	US Survey Foot	US survey foot
LD32761396.las	US Survey Foot	US survey foot
LD32761399.las	US Survey Foot	US survey foot
LD32761402.las	US Survey Foot	US survey foot
LD32761405.las	US Survey Foot	US survey foot
LD32761408.las	US Survey Foot	US survey foot
LD32761411.las	US Survey Foot	US survey foot
LD32761414.las	US Survey Foot	US survey foot
LD32761417.las	US Survey Foot	US survey foot
LD32761420.las	US Survey Foot	US survey foot
LD32761423.las	US Survey Foot	US survey foot
LD32761426.las	US Survey Foot	US survey foot
LD32761429.las	US Survey Foot	US survey foot
LD32761432.las	US Survey Foot	US survey foot
LD32761435.las	US Survey Foot	US survey foot
LD32761438.las	US Survey Foot	US survey foot
LD32761441.las	US Survey Foot	US survey foot
LD32761444.las	US Survey Foot	US survey foot
LD32761447.las	US Survey Foot	US survey foot
LD32761450.las	US Survey Foot	US survey foot
LD32761453.las	US Survey Foot	US survey foot
LD32761456.las	US Survey Foot	US survey foot
LD32761459.las	US Survey Foot	US survey foot
LD32761462.las	US Survey Foot	US survey foot
LD32761465.las	US Survey Foot	US survey foot
LD32761468.las	US Survey Foot	US survey foot
LD32761471.las	US Survey Foot	US survey foot
LD32761474.las	US Survey Foot	US survey foot
LD32761477.las	US Survey Foot	US survey foot
LD32761480.las	US Survey Foot	US survey foot
LD32761483.las	US Survey Foot	US survey foot
LD32761486.las	US Survey Foot	US survey foot
LD32761489.las	US Survey Foot	US survey foot
LD32761492.las	US Survey Foot	US survey foot
LD32761495.las	US Survey Foot	US survey foot

DPH-6 Report on Units of Reference (Tiled Data) - continued

File	Horizontal Unit	Vertical Unit
LD32761498.las	US Survey Foot	US survey foot
LD32761501.las	US Survey Foot	US survey foot
LD32761504.las	US Survey Foot	US survey foot
LD32761507.las	US Survey Foot	US survey foot
LD32761510.las	US Survey Foot	US survey foot
LD32761513.las	US Survey Foot	US survey foot
LD32761516.las	US Survey Foot	US survey foot
LD32761519.las	US Survey Foot	US survey foot
LD32761522.las	US Survey Foot	US survey foot
LD32761525.las	US Survey Foot	US survey foot
LD32761528.las	US Survey Foot	US survey foot
LD32761531.las	US Survey Foot	US survey foot
LD32761534.las	US Survey Foot	US survey foot
LD32761537.las	US Survey Foot	US survey foot
LD32761540.las	US Survey Foot	US survey foot
LD32761543.las	US Survey Foot	US survey foot
LD32761546.las	US Survey Foot	US survey foot
LD32761549.las	US Survey Foot	US survey foot
LD32761552.las	US Survey Foot	US survey foot
LD32761555.las	US Survey Foot	US survey foot
LD32761558.las	US Survey Foot	US survey foot
LD32761561.las	US Survey Foot	US survey foot
LD32761564.las	US Survey Foot	US survey foot
LD32761567.las	US Survey Foot	US survey foot
LD32761570.las	US Survey Foot	US survey foot
LD32761573.las	US Survey Foot	US survey foot
LD32761576.las	US Survey Foot	US survey foot
LD32761579.las	US Survey Foot	US survey foot
LD32761582.las	US Survey Foot	US survey foot
LD32761585.las	US Survey Foot	US survey foot
LD32761588.las	US Survey Foot	US survey foot
LD32761591.las	US Survey Foot	US survey foot
LD32761594.las	US Survey Foot	US survey foot
LD32761597.las	US Survey Foot	US survey foot
LD32761600.las	US Survey Foot	US survey foot
LD32761603.las	US Survey Foot	US survey foot
LD32761606.las	US Survey Foot	US survey foot
LD32791396.las	US Survey Foot	US survey foot
LD32791399.las	US Survey Foot	US survey foot
LD32791402.las	US Survey Foot	US survey foot
LD32791405.las	US Survey Foot	US survey foot
LD32791408.las	US Survey Foot	US survey foot
LD32791411.las	US Survey Foot	US survey foot
LD32791414.las	US Survey Foot	US survey foot
LD32791417.las	US Survey Foot	US survey foot
LD32791420.las	US Survey Foot	US survey foot
LD32791423.las	US Survey Foot	US survey foot

DPH-6 Report on Units of Reference (Tiled Data) - continued

File	Horizontal Unit	Vertical Unit
LD32791426.las	US Survey Foot	US survey foot
LD32791429.las	US Survey Foot	US survey foot
LD32791432.las	US Survey Foot	US survey foot
LD32791435.las	US Survey Foot	US survey foot
LD32791438.las	US Survey Foot	US survey foot
LD32791441.las	US Survey Foot	US survey foot
LD32791444.las	US Survey Foot	US survey foot
LD32791447.las	US Survey Foot	US survey foot
LD32791450.las	US Survey Foot	US survey foot
LD32791453.las	US Survey Foot	US survey foot
LD32791456.las	US Survey Foot	US survey foot
LD32791459.las	US Survey Foot	US survey foot
LD32791462.las	US Survey Foot	US survey foot
LD32791465.las	US Survey Foot	US survey foot
LD32791468.las	US Survey Foot	US survey foot
LD32791471.las	US Survey Foot	US survey foot
LD32791474.las	US Survey Foot	US survey foot
LD32791477.las	US Survey Foot	US survey foot
LD32791480.las	US Survey Foot	US survey foot
LD32791483.las	US Survey Foot	US survey foot
LD32791486.las	US Survey Foot	US survey foot
LD32791489.las	US Survey Foot	US survey foot
LD32791492.las	US Survey Foot	US survey foot
LD32791495.las	US Survey Foot	US survey foot
LD32791498.las	US Survey Foot	US survey foot
LD32791501.las	US Survey Foot	US survey foot
LD32791504.las	US Survey Foot	US survey foot
LD32791507.las	US Survey Foot	US survey foot
LD32791510.las	US Survey Foot	US survey foot
LD32791513.las	US Survey Foot	US survey foot
LD32791516.las	US Survey Foot	US survey foot
LD32791519.las	US Survey Foot	US survey foot
LD32791522.las	US Survey Foot	US survey foot
LD32791525.las	US Survey Foot	US survey foot
LD32791528.las	US Survey Foot	US survey foot
LD32791531.las	US Survey Foot	US survey foot
LD32791534.las	US Survey Foot	US survey foot
LD32791537.las	US Survey Foot	US survey foot
LD32791540.las	US Survey Foot	US survey foot
LD32791543.las	US Survey Foot	US survey foot
LD32791546.las	US Survey Foot	US survey foot
LD32791549.las	US Survey Foot	US survey foot
LD32791552.las	US Survey Foot	US survey foot
LD32791555.las	US Survey Foot	US survey foot
LD32791558.las	US Survey Foot	US survey foot
LD32791561.las	US Survey Foot	US survey foot
LD32791564.las	US Survey Foot	US survey foot

DPH-6 Report on Units of Reference (Tiled Data) - continued

File	Horizontal Unit	Vertical Unit
LD32791567.las	US Survey Foot	US survey foot
LD32791570.las	US Survey Foot	US survey foot
LD32791573.las	US Survey Foot	US survey foot
LD32791576.las	US Survey Foot	US survey foot
LD32791579.las	US Survey Foot	US survey foot
LD32791582.las	US Survey Foot	US survey foot
LD32791585.las	US Survey Foot	US survey foot
LD32791588.las	US Survey Foot	US survey foot
LD32791591.las	US Survey Foot	US survey foot
LD32791594.las	US Survey Foot	US survey foot
LD32791597.las	US Survey Foot	US survey foot
LD32791600.las	US Survey Foot	US survey foot
LD32791603.las	US Survey Foot	US survey foot
LD32791606.las	US Survey Foot	US survey foot
LD32821396.las	US Survey Foot	US survey foot
LD32821399.las	US Survey Foot	US survey foot
LD32821402.las	US Survey Foot	US survey foot
LD32821405.las	US Survey Foot	US survey foot
LD32821408.las	US Survey Foot	US survey foot
LD32821411.las	US Survey Foot	US survey foot
LD32821414.las	US Survey Foot	US survey foot
LD32821417.las	US Survey Foot	US survey foot
LD32821420.las	US Survey Foot	US survey foot
LD32821423.las	US Survey Foot	US survey foot
LD32821426.las	US Survey Foot	US survey foot
LD32821429.las	US Survey Foot	US survey foot
LD32821432.las	US Survey Foot	US survey foot
LD32821435.las	US Survey Foot	US survey foot
LD32821438.las	US Survey Foot	US survey foot
LD32821441.las	US Survey Foot	US survey foot
LD32821444.las	US Survey Foot	US survey foot
LD32821447.las	US Survey Foot	US survey foot
LD32821450.las	US Survey Foot	US survey foot
LD32821453.las	US Survey Foot	US survey foot
LD32821456.las	US Survey Foot	US survey foot
LD32821459.las	US Survey Foot	US survey foot
LD32821462.las	US Survey Foot	US survey foot
LD32821465.las	US Survey Foot	US survey foot
LD32821468.las	US Survey Foot	US survey foot
LD32821471.las	US Survey Foot	US survey foot
LD32821474.las	US Survey Foot	US survey foot
LD32821477.las	US Survey Foot	US survey foot
LD32821480.las	US Survey Foot	US survey foot
LD32821483.las	US Survey Foot	US survey foot
LD32821486.las	US Survey Foot	US survey foot
LD32821489.las	US Survey Foot	US survey foot
LD32821492.las	US Survey Foot	US survey foot

DPH-6 Report on Units of Reference (Tiled Data)

- continued

File	Horizontal Unit	Vertical Unit
LD32821495.las	US Survey Foot	US survey foot
LD32821498.las	US Survey Foot	US survey foot
LD32821501.las	US Survey Foot	US survey foot
LD32821504.las	US Survey Foot	US survey foot
LD32821507.las	US Survey Foot	US survey foot
LD32821510.las	US Survey Foot	US survey foot
LD32821513.las	US Survey Foot	US survey foot
LD32821516.las	US Survey Foot	US survey foot
LD32821519.las	US Survey Foot	US survey foot
LD32821522.las	US Survey Foot	US survey foot
LD32821525.las	US Survey Foot	US survey foot
LD32821528.las	US Survey Foot	US survey foot
LD32821531.las	US Survey Foot	US survey foot
LD32821534.las	US Survey Foot	US survey foot
LD32821537.las	US Survey Foot	US survey foot
LD32821540.las	US Survey Foot	US survey foot
LD32821543.las	US Survey Foot	US survey foot
LD32821546.las	US Survey Foot	US survey foot
LD32821549.las	US Survey Foot	US survey foot
LD32821552.las	US Survey Foot	US survey foot
LD32821555.las	US Survey Foot	US survey foot
LD32821558.las	US Survey Foot	US survey foot
LD32821561.las	US Survey Foot	US survey foot
LD32821564.las	US Survey Foot	US survey foot
LD32821567.las	US Survey Foot	US survey foot
LD32821570.las	US Survey Foot	US survey foot
LD32821573.las	US Survey Foot	US survey foot
LD32821576.las	US Survey Foot	US survey foot
LD32821579.las	US Survey Foot	US survey foot
LD32821582.las	US Survey Foot	US survey foot
LD32821585.las	US Survey Foot	US survey foot
LD32821588.las	US Survey Foot	US survey foot
LD32821591.las	US Survey Foot	US survey foot
LD32821594.las	US Survey Foot	US survey foot
LD32821597.las	US Survey Foot	US survey foot
LD32821600.las	US Survey Foot	US survey foot
LD32821603.las	US Survey Foot	US survey foot
LD32821606.las	US Survey Foot	US survey foot
LD32851396.las	US Survey Foot	US survey foot
LD32851399.las	US Survey Foot	US survey foot
LD32851402.las	US Survey Foot	US survey foot
LD32851405.las	US Survey Foot	US survey foot
LD32851408.las	US Survey Foot	US survey foot
LD32851411.las	US Survey Foot	US survey foot
LD32851414.las	US Survey Foot	US survey foot
LD32851417.las	US Survey Foot	US survey foot
LD32851420.las	US Survey Foot	US survey foot

DPH-6 Report on Units of Reference (Tiled Data) - continued

File	Horizontal Unit	Vertical Unit
LD32851423.las	US Survey Foot	US survey foot
LD32851426.las	US Survey Foot	US survey foot
LD32851429.las	US Survey Foot	US survey foot
LD32851432.las	US Survey Foot	US survey foot
LD32851435.las	US Survey Foot	US survey foot
LD32851438.las	US Survey Foot	US survey foot
LD32851441.las	US Survey Foot	US survey foot
LD32851444.las	US Survey Foot	US survey foot
LD32851447.las	US Survey Foot	US survey foot
LD32851450.las	US Survey Foot	US survey foot
LD32851453.las	US Survey Foot	US survey foot
LD32851456.las	US Survey Foot	US survey foot
LD32851459.las	US Survey Foot	US survey foot
LD32851462.las	US Survey Foot	US survey foot
LD32851465.las	US Survey Foot	US survey foot
LD32851468.las	US Survey Foot	US survey foot
LD32851471.las	US Survey Foot	US survey foot
LD32851474.las	US Survey Foot	US survey foot
LD32851477.las	US Survey Foot	US survey foot
LD32851480.las	US Survey Foot	US survey foot
LD32851483.las	US Survey Foot	US survey foot
LD32851486.las	US Survey Foot	US survey foot
LD32851489.las	US Survey Foot	US survey foot
LD32851492.las	US Survey Foot	US survey foot
LD32851495.las	US Survey Foot	US survey foot
LD32851498.las	US Survey Foot	US survey foot
LD32851501.las	US Survey Foot	US survey foot
LD32851504.las	US Survey Foot	US survey foot
LD32851507.las	US Survey Foot	US survey foot
LD32851510.las	US Survey Foot	US survey foot
LD32851513.las	US Survey Foot	US survey foot
LD32851516.las	US Survey Foot	US survey foot
LD32851519.las	US Survey Foot	US survey foot
LD32851522.las	US Survey Foot	US survey foot
LD32851525.las	US Survey Foot	US survey foot
LD32851528.las	US Survey Foot	US survey foot
LD32851531.las	US Survey Foot	US survey foot
LD32851534.las	US Survey Foot	US survey foot
LD32851537.las	US Survey Foot	US survey foot
LD32851540.las	US Survey Foot	US survey foot
LD32851543.las	US Survey Foot	US survey foot
LD32851546.las	US Survey Foot	US survey foot
LD32851549.las	US Survey Foot	US survey foot
LD32851552.las	US Survey Foot	US survey foot
LD32851555.las	US Survey Foot	US survey foot
LD32851558.las	US Survey Foot	US survey foot
LD32851561.las	US Survey Foot	US survey foot

DPH-6 Report on Units of Reference (Tiled Data) - continued

File	Horizontal Unit	Vertical Unit
LD32851564.las	US Survey Foot	US survey foot
LD32851567.las	US Survey Foot	US survey foot
LD32851570.las	US Survey Foot	US survey foot
LD32851573.las	US Survey Foot	US survey foot
LD32851576.las	US Survey Foot	US survey foot
LD32851579.las	US Survey Foot	US survey foot
LD32851582.las	US Survey Foot	US survey foot
LD32851585.las	US Survey Foot	US survey foot
LD32851588.las	US Survey Foot	US survey foot
LD32851591.las	US Survey Foot	US survey foot
LD32851594.las	US Survey Foot	US survey foot
LD32851597.las	US Survey Foot	US survey foot
LD32851600.las	US Survey Foot	US survey foot
LD32851603.las	US Survey Foot	US survey foot
LD32851606.las	US Survey Foot	US survey foot
LD32881396.las	US Survey Foot	US survey foot
LD32881399.las	US Survey Foot	US survey foot
LD32881402.las	US Survey Foot	US survey foot
LD32881405.las	US Survey Foot	US survey foot
LD32881408.las	US Survey Foot	US survey foot
LD32881411.las	US Survey Foot	US survey foot
LD32881414.las	US Survey Foot	US survey foot
LD32881417.las	US Survey Foot	US survey foot
LD32881420.las	US Survey Foot	US survey foot
LD32881423.las	US Survey Foot	US survey foot
LD32881426.las	US Survey Foot	US survey foot
LD32881429.las	US Survey Foot	US survey foot
LD32881432.las	US Survey Foot	US survey foot
LD32881435.las	US Survey Foot	US survey foot
LD32881438.las	US Survey Foot	US survey foot
LD32881441.las	US Survey Foot	US survey foot
LD32881444.las	US Survey Foot	US survey foot
LD32881447.las	US Survey Foot	US survey foot
LD32881450.las	US Survey Foot	US survey foot
LD32881453.las	US Survey Foot	US survey foot
LD32881456.las	US Survey Foot	US survey foot
LD32881459.las	US Survey Foot	US survey foot
LD32881462.las	US Survey Foot	US survey foot
LD32881465.las	US Survey Foot	US survey foot
LD32881468.las	US Survey Foot	US survey foot
LD32881471.las	US Survey Foot	US survey foot
LD32881474.las	US Survey Foot	US survey foot
LD32881477.las	US Survey Foot	US survey foot
LD32881480.las	US Survey Foot	US survey foot
LD32881483.las	US Survey Foot	US survey foot
LD32881486.las	US Survey Foot	US survey foot
LD32881489.las	US Survey Foot	US survey foot

DPH-6 Report on Units of Reference (Tiled Data) - continued

File	Horizontal Unit	Vertical Unit
LD32881492.las	US Survey Foot	US survey foot
LD32881495.las	US Survey Foot	US survey foot
LD32881498.las	US Survey Foot	US survey foot
LD32881501.las	US Survey Foot	US survey foot
LD32881504.las	US Survey Foot	US survey foot
LD32881507.las	US Survey Foot	US survey foot
LD32881510.las	US Survey Foot	US survey foot
LD32881513.las	US Survey Foot	US survey foot
LD32881516.las	US Survey Foot	US survey foot
LD32881519.las	US Survey Foot	US survey foot
LD32881522.las	US Survey Foot	US survey foot
LD32881525.las	US Survey Foot	US survey foot
LD32881528.las	US Survey Foot	US survey foot
LD32881531.las	US Survey Foot	US survey foot
LD32881534.las	US Survey Foot	US survey foot
LD32881537.las	US Survey Foot	US survey foot
LD32881540.las	US Survey Foot	US survey foot
LD32881543.las	US Survey Foot	US survey foot
LD32881546.las	US Survey Foot	US survey foot
LD32881549.las	US Survey Foot	US survey foot
LD32881552.las	US Survey Foot	US survey foot
LD32881555.las	US Survey Foot	US survey foot
LD32881558.las	US Survey Foot	US survey foot
LD32881561.las	US Survey Foot	US survey foot
LD32881564.las	US Survey Foot	US survey foot
LD32881567.las	US Survey Foot	US survey foot
LD32881570.las	US Survey Foot	US survey foot
LD32881573.las	US Survey Foot	US survey foot
LD32881576.las	US Survey Foot	US survey foot
LD32881579.las	US Survey Foot	US survey foot
LD32881582.las	US Survey Foot	US survey foot
LD32881585.las	US Survey Foot	US survey foot
LD32881588.las	US Survey Foot	US survey foot
LD32881591.las	US Survey Foot	US survey foot
LD32881594.las	US Survey Foot	US survey foot
LD32881597.las	US Survey Foot	US survey foot
LD32881600.las	US Survey Foot	US survey foot
LD32881603.las	US Survey Foot	US survey foot
LD32881606.las	US Survey Foot	US survey foot
LD32911396.las	US Survey Foot	US survey foot
LD32911399.las	US Survey Foot	US survey foot
LD32911402.las	US Survey Foot	US survey foot
LD32911405.las	US Survey Foot	US survey foot
LD32911408.las	US Survey Foot	US survey foot
LD32911411.las	US Survey Foot	US survey foot
LD32911414.las	US Survey Foot	US survey foot
LD32911417.las	US Survey Foot	US survey foot

DPH-6 Report on Units of Reference (Tiled Data)

- continued

File	Horizontal Unit	Vertical Unit
LD32911420.las	US Survey Foot	US survey foot
LD32911423.las	US Survey Foot	US survey foot
LD32911426.las	US Survey Foot	US survey foot
LD32911429.las	US Survey Foot	US survey foot
LD32911432.las	US Survey Foot	US survey foot
LD32911435.las	US Survey Foot	US survey foot
LD32911438.las	US Survey Foot	US survey foot
LD32911441.las	US Survey Foot	US survey foot
LD32911444.las	US Survey Foot	US survey foot
LD32911447.las	US Survey Foot	US survey foot
LD32911450.las	US Survey Foot	US survey foot
LD32911453.las	US Survey Foot	US survey foot
LD32911456.las	US Survey Foot	US survey foot
LD32911459.las	US Survey Foot	US survey foot
LD32911462.las	US Survey Foot	US survey foot
LD32911465.las	US Survey Foot	US survey foot
LD32911468.las	US Survey Foot	US survey foot
LD32911471.las	US Survey Foot	US survey foot
LD32911474.las	US Survey Foot	US survey foot
LD32911477.las	US Survey Foot	US survey foot
LD32911480.las	US Survey Foot	US survey foot
LD32911483.las	US Survey Foot	US survey foot
LD32911486.las	US Survey Foot	US survey foot
LD32911489.las	US Survey Foot	US survey foot
LD32911492.las	US Survey Foot	US survey foot
LD32911495.las	US Survey Foot	US survey foot
LD32911498.las	US Survey Foot	US survey foot
LD32911501.las	US Survey Foot	US survey foot
LD32911504.las	US Survey Foot	US survey foot
LD32911507.las	US Survey Foot	US survey foot
LD32911510.las	US Survey Foot	US survey foot
LD32911513.las	US Survey Foot	US survey foot
LD32911516.las	US Survey Foot	US survey foot
LD32911519.las	US Survey Foot	US survey foot
LD32911522.las	US Survey Foot	US survey foot
LD32911525.las	US Survey Foot	US survey foot
LD32911528.las	US Survey Foot	US survey foot
LD32911531.las	US Survey Foot	US survey foot
LD32911534.las	US Survey Foot	US survey foot
LD32911537.las	US Survey Foot	US survey foot
LD32911540.las	US Survey Foot	US survey foot
LD32911543.las	US Survey Foot	US survey foot
LD32911546.las	US Survey Foot	US survey foot
LD32911549.las	US Survey Foot	US survey foot
LD32911552.las	US Survey Foot	US survey foot
LD32911555.las	US Survey Foot	US survey foot
LD32911558.las	US Survey Foot	US survey foot

DPH-6 Report on Units of Reference (Tiled Data)

- continued

File	Horizontal Unit	Vertical Unit
LD32911561.las	US Survey Foot	US survey foot
LD32911564.las	US Survey Foot	US survey foot
LD32911567.las	US Survey Foot	US survey foot
LD32911570.las	US Survey Foot	US survey foot
LD32911573.las	US Survey Foot	US survey foot
LD32911576.las	US Survey Foot	US survey foot
LD32911579.las	US Survey Foot	US survey foot
LD32911582.las	US Survey Foot	US survey foot
LD32911585.las	US Survey Foot	US survey foot
LD32911588.las	US Survey Foot	US survey foot
LD32911591.las	US Survey Foot	US survey foot
LD32911594.las	US Survey Foot	US survey foot
LD32911597.las	US Survey Foot	US survey foot
LD32911600.las	US Survey Foot	US survey foot
LD32911603.las	US Survey Foot	US survey foot
LD32911606.las	US Survey Foot	US survey foot
LD32941396.las	US Survey Foot	US survey foot
LD32941399.las	US Survey Foot	US survey foot
LD32941402.las	US Survey Foot	US survey foot
LD32941405.las	US Survey Foot	US survey foot
LD32941408.las	US Survey Foot	US survey foot
LD32941411.las	US Survey Foot	US survey foot
LD32941414.las	US Survey Foot	US survey foot
LD32941417.las	US Survey Foot	US survey foot
LD32941420.las	US Survey Foot	US survey foot
LD32941423.las	US Survey Foot	US survey foot
LD32941426.las	US Survey Foot	US survey foot
LD32941429.las	US Survey Foot	US survey foot
LD32941432.las	US Survey Foot	US survey foot
LD32941435.las	US Survey Foot	US survey foot
LD32941438.las	US Survey Foot	US survey foot
LD32941441.las	US Survey Foot	US survey foot
LD32941444.las	US Survey Foot	US survey foot
LD32941447.las	US Survey Foot	US survey foot
LD32941450.las	US Survey Foot	US survey foot
LD32941453.las	US Survey Foot	US survey foot
LD32941456.las	US Survey Foot	US survey foot
LD32941459.las	US Survey Foot	US survey foot
LD32941462.las	US Survey Foot	US survey foot
LD32941465.las	US Survey Foot	US survey foot
LD32941468.las	US Survey Foot	US survey foot
LD32941471.las	US Survey Foot	US survey foot
LD32941474.las	US Survey Foot	US survey foot
LD32941477.las	US Survey Foot	US survey foot
LD32941480.las	US Survey Foot	US survey foot
LD32941483.las	US Survey Foot	US survey foot
LD32941486.las	US Survey Foot	US survey foot

DPH-6 Report on Units of Reference (Tiled Data)

- continued

File	Horizontal Unit	Vertical Unit
LD32941489.las	US Survey Foot	US survey foot
LD32941492.las	US Survey Foot	US survey foot
LD32941495.las	US Survey Foot	US survey foot
LD32941498.las	US Survey Foot	US survey foot
LD32941501.las	US Survey Foot	US survey foot
LD32941504.las	US Survey Foot	US survey foot
LD32941507.las	US Survey Foot	US survey foot
LD32941510.las	US Survey Foot	US survey foot
LD32941513.las	US Survey Foot	US survey foot
LD32941516.las	US Survey Foot	US survey foot
LD32941519.las	US Survey Foot	US survey foot
LD32941522.las	US Survey Foot	US survey foot
LD32941525.las	US Survey Foot	US survey foot
LD32941528.las	US Survey Foot	US survey foot
LD32941531.las	US Survey Foot	US survey foot
LD32941534.las	US Survey Foot	US survey foot
LD32941537.las	US Survey Foot	US survey foot
LD32941540.las	US Survey Foot	US survey foot
LD32941543.las	US Survey Foot	US survey foot
LD32941546.las	US Survey Foot	US survey foot
LD32941549.las	US Survey Foot	US survey foot
LD32941552.las	US Survey Foot	US survey foot
LD32941555.las	US Survey Foot	US survey foot
LD32941558.las	US Survey Foot	US survey foot
LD32941561.las	US Survey Foot	US survey foot
LD32941564.las	US Survey Foot	US survey foot
LD32941567.las	US Survey Foot	US survey foot
LD32941570.las	US Survey Foot	US survey foot
LD32941573.las	US Survey Foot	US survey foot
LD32941576.las	US Survey Foot	US survey foot
LD32941579.las	US Survey Foot	US survey foot
LD32941582.las	US Survey Foot	US survey foot
LD32941585.las	US Survey Foot	US survey foot
LD32941588.las	US Survey Foot	US survey foot
LD32941591.las	US Survey Foot	US survey foot
LD32941594.las	US Survey Foot	US survey foot
LD32941597.las	US Survey Foot	US survey foot
LD32941600.las	US Survey Foot	US survey foot
LD32941603.las	US Survey Foot	US survey foot
LD32941606.las	US Survey Foot	US survey foot
LD32971396.las	US Survey Foot	US survey foot
LD32971399.las	US Survey Foot	US survey foot
LD32971402.las	US Survey Foot	US survey foot
LD32971405.las	US Survey Foot	US survey foot
LD32971408.las	US Survey Foot	US survey foot
LD32971411.las	US Survey Foot	US survey foot
LD32971414.las	US Survey Foot	US survey foot

DPH-6 Report on Units of Reference (Tiled Data) - continued

File	Horizontal Unit	Vertical Unit
LD32971417.las	US Survey Foot	US survey foot
LD32971420.las	US Survey Foot	US survey foot
LD32971423.las	US Survey Foot	US survey foot
LD32971426.las	US Survey Foot	US survey foot
LD32971429.las	US Survey Foot	US survey foot
LD32971432.las	US Survey Foot	US survey foot
LD32971435.las	US Survey Foot	US survey foot
LD32971438.las	US Survey Foot	US survey foot
LD32971441.las	US Survey Foot	US survey foot
LD32971444.las	US Survey Foot	US survey foot
LD32971447.las	US Survey Foot	US survey foot
LD32971450.las	US Survey Foot	US survey foot
LD32971453.las	US Survey Foot	US survey foot
LD32971456.las	US Survey Foot	US survey foot
LD32971459.las	US Survey Foot	US survey foot
LD32971462.las	US Survey Foot	US survey foot
LD32971465.las	US Survey Foot	US survey foot
LD32971468.las	US Survey Foot	US survey foot
LD32971471.las	US Survey Foot	US survey foot
LD32971474.las	US Survey Foot	US survey foot
LD32971477.las	US Survey Foot	US survey foot
LD32971480.las	US Survey Foot	US survey foot
LD32971483.las	US Survey Foot	US survey foot
LD32971486.las	US Survey Foot	US survey foot
LD32971489.las	US Survey Foot	US survey foot
LD32971492.las	US Survey Foot	US survey foot
LD32971495.las	US Survey Foot	US survey foot
LD32971498.las	US Survey Foot	US survey foot
LD32971501.las	US Survey Foot	US survey foot
LD32971504.las	US Survey Foot	US survey foot
LD32971507.las	US Survey Foot	US survey foot
LD32971510.las	US Survey Foot	US survey foot
LD32971513.las	US Survey Foot	US survey foot
LD32971516.las	US Survey Foot	US survey foot
LD32971519.las	US Survey Foot	US survey foot
LD32971522.las	US Survey Foot	US survey foot
LD32971525.las	US Survey Foot	US survey foot
LD32971528.las	US Survey Foot	US survey foot
LD32971531.las	US Survey Foot	US survey foot
LD32971534.las	US Survey Foot	US survey foot
LD32971537.las	US Survey Foot	US survey foot
LD32971540.las	US Survey Foot	US survey foot
LD32971543.las	US Survey Foot	US survey foot
LD32971546.las	US Survey Foot	US survey foot
LD32971549.las	US Survey Foot	US survey foot
LD32971552.las	US Survey Foot	US survey foot
LD32971555.las	US Survey Foot	US survey foot

DPH-6 Report on Units of Reference (Tiled Data)

- continued

File	Horizontal Unit	Vertical Unit
LD32971558.las	US Survey Foot	US survey foot
LD32971561.las	US Survey Foot	US survey foot
LD32971564.las	US Survey Foot	US survey foot
LD32971567.las	US Survey Foot	US survey foot
LD32971570.las	US Survey Foot	US survey foot
LD32971573.las	US Survey Foot	US survey foot
LD32971576.las	US Survey Foot	US survey foot
LD32971579.las	US Survey Foot	US survey foot
LD32971582.las	US Survey Foot	US survey foot
LD32971585.las	US Survey Foot	US survey foot
LD32971588.las	US Survey Foot	US survey foot
LD32971591.las	US Survey Foot	US survey foot
LD32971594.las	US Survey Foot	US survey foot
LD32971597.las	US Survey Foot	US survey foot
LD32971600.las	US Survey Foot	US survey foot
LD32971603.las	US Survey Foot	US survey foot
LD32971606.las	US Survey Foot	US survey foot
LD33001396.las	US Survey Foot	US survey foot
LD33001399.las	US Survey Foot	US survey foot
LD33001402.las	US Survey Foot	US survey foot
LD33001405.las	US Survey Foot	US survey foot
LD33001408.las	US Survey Foot	US survey foot
LD33001411.las	US Survey Foot	US survey foot
LD33001414.las	US Survey Foot	US survey foot
LD33001417.las	US Survey Foot	US survey foot
LD33001420.las	US Survey Foot	US survey foot
LD33001423.las	US Survey Foot	US survey foot
LD33001426.las	US Survey Foot	US survey foot
LD33001429.las	US Survey Foot	US survey foot
LD33001432.las	US Survey Foot	US survey foot
LD33001435.las	US Survey Foot	US survey foot
LD33001438.las	US Survey Foot	US survey foot
LD33001441.las	US Survey Foot	US survey foot
LD33001444.las	US Survey Foot	US survey foot
LD33001447.las	US Survey Foot	US survey foot
LD33001450.las	US Survey Foot	US survey foot
LD33001453.las	US Survey Foot	US survey foot
LD33001456.las	US Survey Foot	US survey foot
LD33001459.las	US Survey Foot	US survey foot
LD33001462.las	US Survey Foot	US survey foot
LD33001465.las	US Survey Foot	US survey foot
LD33001468.las	US Survey Foot	US survey foot
LD33001471.las	US Survey Foot	US survey foot
LD33001474.las	US Survey Foot	US survey foot
LD33001477.las	US Survey Foot	US survey foot
LD33001480.las	US Survey Foot	US survey foot
LD33001483.las	US Survey Foot	US survey foot

DPH-6 Report on Units of Reference (Tiled Data)

- continued

File	Horizontal Unit	Vertical Unit
LD33001486.las	US Survey Foot	US survey foot
LD33001489.las	US Survey Foot	US survey foot
LD33001492.las	US Survey Foot	US survey foot
LD33001495.las	US Survey Foot	US survey foot
LD33001498.las	US Survey Foot	US survey foot
LD33001501.las	US Survey Foot	US survey foot
LD33001504.las	US Survey Foot	US survey foot
LD33001507.las	US Survey Foot	US survey foot
LD33001510.las	US Survey Foot	US survey foot
LD33001513.las	US Survey Foot	US survey foot
LD33001516.las	US Survey Foot	US survey foot
LD33001519.las	US Survey Foot	US survey foot
LD33001522.las	US Survey Foot	US survey foot
LD33001525.las	US Survey Foot	US survey foot
LD33001528.las	US Survey Foot	US survey foot
LD33001531.las	US Survey Foot	US survey foot
LD33001534.las	US Survey Foot	US survey foot
LD33001537.las	US Survey Foot	US survey foot
LD33001540.las	US Survey Foot	US survey foot
LD33001543.las	US Survey Foot	US survey foot
LD33001546.las	US Survey Foot	US survey foot
LD33001549.las	US Survey Foot	US survey foot
LD33001552.las	US Survey Foot	US survey foot
LD33001555.las	US Survey Foot	US survey foot
LD33001558.las	US Survey Foot	US survey foot
LD33001561.las	US Survey Foot	US survey foot
LD33001564.las	US Survey Foot	US survey foot
LD33001567.las	US Survey Foot	US survey foot
LD33001570.las	US Survey Foot	US survey foot
LD33001573.las	US Survey Foot	US survey foot
LD33001576.las	US Survey Foot	US survey foot
LD33001579.las	US Survey Foot	US survey foot
LD33001582.las	US Survey Foot	US survey foot
LD33001585.las	US Survey Foot	US survey foot
LD33001588.las	US Survey Foot	US survey foot
LD33001591.las	US Survey Foot	US survey foot
LD33001594.las	US Survey Foot	US survey foot
LD33001597.las	US Survey Foot	US survey foot
LD33001600.las	US Survey Foot	US survey foot
LD33001603.las	US Survey Foot	US survey foot
LD33001606.las	US Survey Foot	US survey foot
LD33031396.las	US Survey Foot	US survey foot
LD33031399.las	US Survey Foot	US survey foot
LD33031402.las	US Survey Foot	US survey foot
LD33031405.las	US Survey Foot	US survey foot
LD33031408.las	US Survey Foot	US survey foot
LD33031411.las	US Survey Foot	US survey foot

DPH-6 Report on Units of Reference (Tiled Data)

- continued

File	Horizontal Unit	Vertical Unit
LD33031414.las	US Survey Foot	US survey foot
LD33031417.las	US Survey Foot	US survey foot
LD33031420.las	US Survey Foot	US survey foot
LD33031423.las	US Survey Foot	US survey foot
LD33031426.las	US Survey Foot	US survey foot
LD33031429.las	US Survey Foot	US survey foot
LD33031432.las	US Survey Foot	US survey foot
LD33031435.las	US Survey Foot	US survey foot
LD33031438.las	US Survey Foot	US survey foot
LD33031441.las	US Survey Foot	US survey foot
LD33031444.las	US Survey Foot	US survey foot
LD33031447.las	US Survey Foot	US survey foot
LD33031450.las	US Survey Foot	US survey foot
LD33031453.las	US Survey Foot	US survey foot
LD33031456.las	US Survey Foot	US survey foot
LD33031459.las	US Survey Foot	US survey foot
LD33031462.las	US Survey Foot	US survey foot
LD33031465.las	US Survey Foot	US survey foot
LD33031468.las	US Survey Foot	US survey foot
LD33031471.las	US Survey Foot	US survey foot
LD33031474.las	US Survey Foot	US survey foot
LD33031477.las	US Survey Foot	US survey foot
LD33031480.las	US Survey Foot	US survey foot
LD33031483.las	US Survey Foot	US survey foot
LD33031486.las	US Survey Foot	US survey foot
LD33031489.las	US Survey Foot	US survey foot
LD33031492.las	US Survey Foot	US survey foot
LD33031495.las	US Survey Foot	US survey foot
LD33031498.las	US Survey Foot	US survey foot
LD33031501.las	US Survey Foot	US survey foot
LD33031504.las	US Survey Foot	US survey foot
LD33031507.las	US Survey Foot	US survey foot
LD33031510.las	US Survey Foot	US survey foot
LD33031513.las	US Survey Foot	US survey foot
LD33031516.las	US Survey Foot	US survey foot
LD33031519.las	US Survey Foot	US survey foot
LD33031522.las	US Survey Foot	US survey foot
LD33031525.las	US Survey Foot	US survey foot
LD33031528.las	US Survey Foot	US survey foot
LD33031531.las	US Survey Foot	US survey foot
LD33031534.las	US Survey Foot	US survey foot
LD33031537.las	US Survey Foot	US survey foot
LD33031540.las	US Survey Foot	US survey foot
LD33031543.las	US Survey Foot	US survey foot
LD33031546.las	US Survey Foot	US survey foot
LD33031549.las	US Survey Foot	US survey foot
LD33031552.las	US Survey Foot	US survey foot

DPH-6 Report on Units of Reference (Tiled Data)
- continued

<u>File</u>	<u>Horizontal Unit</u>	<u>Vertical Unit</u>
LD33031555.las	US Survey Foot	US survey foot
LD33031558.las	US Survey Foot	US survey foot
LD33031561.las	US Survey Foot	US survey foot
LD33031564.las	US Survey Foot	US survey foot
LD33031567.las	US Survey Foot	US survey foot
LD33031570.las	US Survey Foot	US survey foot
LD33031573.las	US Survey Foot	US survey foot
LD33031576.las	US Survey Foot	US survey foot
LD33031579.las	US Survey Foot	US survey foot
LD33031582.las	US Survey Foot	US survey foot
LD33031585.las	US Survey Foot	US survey foot
LD33031588.las	US Survey Foot	US survey foot
LD33031591.las	US Survey Foot	US survey foot
LD33031594.las	US Survey Foot	US survey foot
LD33031597.las	US Survey Foot	US survey foot
LD33031600.las	US Survey Foot	US survey foot
LD33031603.las	US Survey Foot	US survey foot
LD33031606.las	US Survey Foot	US survey foot
LD33031609.las	US Survey Foot	US survey foot
LD33061396.las	US Survey Foot	US survey foot
LD33061399.las	US Survey Foot	US survey foot
LD33061402.las	US Survey Foot	US survey foot
LD33061405.las	US Survey Foot	US survey foot
LD33061408.las	US Survey Foot	US survey foot
LD33061411.las	US Survey Foot	US survey foot
LD33061414.las	US Survey Foot	US survey foot
LD33061417.las	US Survey Foot	US survey foot
LD33061420.las	US Survey Foot	US survey foot
LD33061423.las	US Survey Foot	US survey foot
LD33061426.las	US Survey Foot	US survey foot
LD33061429.las	US Survey Foot	US survey foot
LD33061432.las	US Survey Foot	US survey foot
LD33061435.las	US Survey Foot	US survey foot
LD33061438.las	US Survey Foot	US survey foot
LD33061441.las	US Survey Foot	US survey foot
LD33061444.las	US Survey Foot	US survey foot
LD33061447.las	US Survey Foot	US survey foot
LD33061450.las	US Survey Foot	US survey foot
LD33061453.las	US Survey Foot	US survey foot
LD33061456.las	US Survey Foot	US survey foot
LD33061459.las	US Survey Foot	US survey foot
LD33061462.las	US Survey Foot	US survey foot
LD33061465.las	US Survey Foot	US survey foot
LD33061468.las	US Survey Foot	US survey foot
LD33061471.las	US Survey Foot	US survey foot
LD33061474.las	US Survey Foot	US survey foot
LD33061477.las	US Survey Foot	US survey foot

DPH-6 Report on Units of Reference (Tiled Data) - continued

File	Horizontal Unit	Vertical Unit
LD33061480.las	US Survey Foot	US survey foot
LD33061483.las	US Survey Foot	US survey foot
LD33061486.las	US Survey Foot	US survey foot
LD33061489.las	US Survey Foot	US survey foot
LD33061492.las	US Survey Foot	US survey foot
LD33061495.las	US Survey Foot	US survey foot
LD33061498.las	US Survey Foot	US survey foot
LD33061501.las	US Survey Foot	US survey foot
LD33061504.las	US Survey Foot	US survey foot
LD33061507.las	US Survey Foot	US survey foot
LD33061510.las	US Survey Foot	US survey foot
LD33061513.las	US Survey Foot	US survey foot
LD33061516.las	US Survey Foot	US survey foot
LD33061519.las	US Survey Foot	US survey foot
LD33061522.las	US Survey Foot	US survey foot
LD33061525.las	US Survey Foot	US survey foot
LD33061528.las	US Survey Foot	US survey foot
LD33061531.las	US Survey Foot	US survey foot
LD33061534.las	US Survey Foot	US survey foot
LD33061537.las	US Survey Foot	US survey foot
LD33061540.las	US Survey Foot	US survey foot
LD33061543.las	US Survey Foot	US survey foot
LD33061546.las	US Survey Foot	US survey foot
LD33061549.las	US Survey Foot	US survey foot
LD33061552.las	US Survey Foot	US survey foot
LD33061555.las	US Survey Foot	US survey foot
LD33061558.las	US Survey Foot	US survey foot
LD33061561.las	US Survey Foot	US survey foot
LD33061564.las	US Survey Foot	US survey foot
LD33061567.las	US Survey Foot	US survey foot
LD33061570.las	US Survey Foot	US survey foot
LD33061573.las	US Survey Foot	US survey foot
LD33061576.las	US Survey Foot	US survey foot
LD33061579.las	US Survey Foot	US survey foot
LD33061582.las	US Survey Foot	US survey foot
LD33061585.las	US Survey Foot	US survey foot
LD33061588.las	US Survey Foot	US survey foot
LD33061591.las	US Survey Foot	US survey foot
LD33061594.las	US Survey Foot	US survey foot
LD33061597.las	US Survey Foot	US survey foot
LD33061600.las	US Survey Foot	US survey foot
LD33061603.las	US Survey Foot	US survey foot
LD33061606.las	US Survey Foot	US survey foot
LD33061609.las	US Survey Foot	US survey foot
LD33091396.las	US Survey Foot	US survey foot
LD33091399.las	US Survey Foot	US survey foot
LD33091402.las	US Survey Foot	US survey foot

DPH-6 Report on Units of Reference (Tiled Data) - continued

File	Horizontal Unit	Vertical Unit
LD33091405.las	US Survey Foot	US survey foot
LD33091408.las	US Survey Foot	US survey foot
LD33091411.las	US Survey Foot	US survey foot
LD33091414.las	US Survey Foot	US survey foot
LD33091417.las	US Survey Foot	US survey foot
LD33091420.las	US Survey Foot	US survey foot
LD33091423.las	US Survey Foot	US survey foot
LD33091426.las	US Survey Foot	US survey foot
LD33091429.las	US Survey Foot	US survey foot
LD33091432.las	US Survey Foot	US survey foot
LD33091435.las	US Survey Foot	US survey foot
LD33091438.las	US Survey Foot	US survey foot
LD33091441.las	US Survey Foot	US survey foot
LD33091444.las	US Survey Foot	US survey foot
LD33091447.las	US Survey Foot	US survey foot
LD33091450.las	US Survey Foot	US survey foot
LD33091453.las	US Survey Foot	US survey foot
LD33091456.las	US Survey Foot	US survey foot
LD33091459.las	US Survey Foot	US survey foot
LD33091462.las	US Survey Foot	US survey foot
LD33091465.las	US Survey Foot	US survey foot
LD33091468.las	US Survey Foot	US survey foot
LD33091471.las	US Survey Foot	US survey foot
LD33091474.las	US Survey Foot	US survey foot
LD33091477.las	US Survey Foot	US survey foot
LD33091480.las	US Survey Foot	US survey foot
LD33091483.las	US Survey Foot	US survey foot
LD33091486.las	US Survey Foot	US survey foot
LD33091489.las	US Survey Foot	US survey foot
LD33091492.las	US Survey Foot	US survey foot
LD33091495.las	US Survey Foot	US survey foot
LD33091498.las	US Survey Foot	US survey foot
LD33091501.las	US Survey Foot	US survey foot
LD33091504.las	US Survey Foot	US survey foot
LD33091507.las	US Survey Foot	US survey foot
LD33091510.las	US Survey Foot	US survey foot
LD33091513.las	US Survey Foot	US survey foot
LD33091516.las	US Survey Foot	US survey foot
LD33091519.las	US Survey Foot	US survey foot
LD33091522.las	US Survey Foot	US survey foot
LD33091525.las	US Survey Foot	US survey foot
LD33091528.las	US Survey Foot	US survey foot
LD33091531.las	US Survey Foot	US survey foot
LD33091534.las	US Survey Foot	US survey foot
LD33091537.las	US Survey Foot	US survey foot
LD33091540.las	US Survey Foot	US survey foot
LD33091543.las	US Survey Foot	US survey foot

DPH-6 Report on Units of Reference (Tiled Data) - continued

File	Horizontal Unit	Vertical Unit
LD33091546.las	US Survey Foot	US survey foot
LD33091549.las	US Survey Foot	US survey foot
LD33091552.las	US Survey Foot	US survey foot
LD33091555.las	US Survey Foot	US survey foot
LD33091558.las	US Survey Foot	US survey foot
LD33091561.las	US Survey Foot	US survey foot
LD33091564.las	US Survey Foot	US survey foot
LD33091567.las	US Survey Foot	US survey foot
LD33091570.las	US Survey Foot	US survey foot
LD33091573.las	US Survey Foot	US survey foot
LD33091576.las	US Survey Foot	US survey foot
LD33091579.las	US Survey Foot	US survey foot
LD33091582.las	US Survey Foot	US survey foot
LD33091585.las	US Survey Foot	US survey foot
LD33091588.las	US Survey Foot	US survey foot
LD33091591.las	US Survey Foot	US survey foot
LD33091594.las	US Survey Foot	US survey foot
LD33091597.las	US Survey Foot	US survey foot
LD33091600.las	US Survey Foot	US survey foot
LD33091603.las	US Survey Foot	US survey foot
LD33091606.las	US Survey Foot	US survey foot
LD33091609.las	US Survey Foot	US survey foot
LD33121396.las	US Survey Foot	US survey foot
LD33121399.las	US Survey Foot	US survey foot
LD33121402.las	US Survey Foot	US survey foot
LD33121405.las	US Survey Foot	US survey foot
LD33121408.las	US Survey Foot	US survey foot
LD33121411.las	US Survey Foot	US survey foot
LD33121414.las	US Survey Foot	US survey foot
LD33121417.las	US Survey Foot	US survey foot
LD33121420.las	US Survey Foot	US survey foot
LD33121423.las	US Survey Foot	US survey foot
LD33121426.las	US Survey Foot	US survey foot
LD33121429.las	US Survey Foot	US survey foot
LD33121432.las	US Survey Foot	US survey foot
LD33121435.las	US Survey Foot	US survey foot
LD33121438.las	US Survey Foot	US survey foot
LD33121441.las	US Survey Foot	US survey foot
LD33121444.las	US Survey Foot	US survey foot
LD33121447.las	US Survey Foot	US survey foot
LD33121450.las	US Survey Foot	US survey foot
LD33121453.las	US Survey Foot	US survey foot
LD33121456.las	US Survey Foot	US survey foot
LD33121459.las	US Survey Foot	US survey foot
LD33121462.las	US Survey Foot	US survey foot
LD33121465.las	US Survey Foot	US survey foot
LD33121468.las	US Survey Foot	US survey foot

DPH-6 Report on Units of Reference (Tiled Data)

- continued

File	Horizontal Unit	Vertical Unit
LD33121471.las	US Survey Foot	US survey foot
LD33121474.las	US Survey Foot	US survey foot
LD33121477.las	US Survey Foot	US survey foot
LD33121480.las	US Survey Foot	US survey foot
LD33121483.las	US Survey Foot	US survey foot
LD33121486.las	US Survey Foot	US survey foot
LD33121489.las	US Survey Foot	US survey foot
LD33121492.las	US Survey Foot	US survey foot
LD33121495.las	US Survey Foot	US survey foot
LD33121498.las	US Survey Foot	US survey foot
LD33121501.las	US Survey Foot	US survey foot
LD33121504.las	US Survey Foot	US survey foot
LD33121507.las	US Survey Foot	US survey foot
LD33121510.las	US Survey Foot	US survey foot
LD33121513.las	US Survey Foot	US survey foot
LD33121516.las	US Survey Foot	US survey foot
LD33121519.las	US Survey Foot	US survey foot
LD33121522.las	US Survey Foot	US survey foot
LD33121525.las	US Survey Foot	US survey foot
LD33121528.las	US Survey Foot	US survey foot
LD33121531.las	US Survey Foot	US survey foot
LD33121534.las	US Survey Foot	US survey foot
LD33121537.las	US Survey Foot	US survey foot
LD33121540.las	US Survey Foot	US survey foot
LD33121543.las	US Survey Foot	US survey foot
LD33121546.las	US Survey Foot	US survey foot
LD33121549.las	US Survey Foot	US survey foot
LD33121552.las	US Survey Foot	US survey foot
LD33121555.las	US Survey Foot	US survey foot
LD33121558.las	US Survey Foot	US survey foot
LD33121561.las	US Survey Foot	US survey foot
LD33121564.las	US Survey Foot	US survey foot
LD33121567.las	US Survey Foot	US survey foot
LD33121570.las	US Survey Foot	US survey foot
LD33121573.las	US Survey Foot	US survey foot
LD33121576.las	US Survey Foot	US survey foot
LD33121579.las	US Survey Foot	US survey foot
LD33121582.las	US Survey Foot	US survey foot
LD33121585.las	US Survey Foot	US survey foot
LD33121588.las	US Survey Foot	US survey foot
LD33121591.las	US Survey Foot	US survey foot
LD33121594.las	US Survey Foot	US survey foot
LD33121597.las	US Survey Foot	US survey foot
LD33121600.las	US Survey Foot	US survey foot
LD33121603.las	US Survey Foot	US survey foot
LD33121606.las	US Survey Foot	US survey foot
LD33121609.las	US Survey Foot	US survey foot

DPH-6 Report on Units of Reference (Tiled Data)

- continued

File	Horizontal Unit	Vertical Unit
LD33151396.las	US Survey Foot	US survey foot
LD33151399.las	US Survey Foot	US survey foot
LD33151402.las	US Survey Foot	US survey foot
LD33151405.las	US Survey Foot	US survey foot
LD33151408.las	US Survey Foot	US survey foot
LD33151411.las	US Survey Foot	US survey foot
LD33151414.las	US Survey Foot	US survey foot
LD33151417.las	US Survey Foot	US survey foot
LD33151420.las	US Survey Foot	US survey foot
LD33151423.las	US Survey Foot	US survey foot
LD33151426.las	US Survey Foot	US survey foot
LD33151429.las	US Survey Foot	US survey foot
LD33151432.las	US Survey Foot	US survey foot
LD33151435.las	US Survey Foot	US survey foot
LD33151438.las	US Survey Foot	US survey foot
LD33151441.las	US Survey Foot	US survey foot
LD33151444.las	US Survey Foot	US survey foot
LD33151447.las	US Survey Foot	US survey foot
LD33151450.las	US Survey Foot	US survey foot
LD33151453.las	US Survey Foot	US survey foot
LD33151456.las	US Survey Foot	US survey foot
LD33151459.las	US Survey Foot	US survey foot
LD33151462.las	US Survey Foot	US survey foot
LD33151465.las	US Survey Foot	US survey foot
LD33151468.las	US Survey Foot	US survey foot
LD33151471.las	US Survey Foot	US survey foot
LD33151474.las	US Survey Foot	US survey foot
LD33151477.las	US Survey Foot	US survey foot
LD33151480.las	US Survey Foot	US survey foot
LD33151483.las	US Survey Foot	US survey foot
LD33151486.las	US Survey Foot	US survey foot
LD33151489.las	US Survey Foot	US survey foot
LD33151492.las	US Survey Foot	US survey foot
LD33151495.las	US Survey Foot	US survey foot
LD33151498.las	US Survey Foot	US survey foot
LD33151501.las	US Survey Foot	US survey foot
LD33151504.las	US Survey Foot	US survey foot
LD33151507.las	US Survey Foot	US survey foot
LD33151510.las	US Survey Foot	US survey foot
LD33151513.las	US Survey Foot	US survey foot
LD33151516.las	US Survey Foot	US survey foot
LD33151519.las	US Survey Foot	US survey foot
LD33151522.las	US Survey Foot	US survey foot
LD33151525.las	US Survey Foot	US survey foot
LD33151528.las	US Survey Foot	US survey foot
LD33151531.las	US Survey Foot	US survey foot
LD33151534.las	US Survey Foot	US survey foot

DPH-6 Report on Units of Reference (Tiled Data)

- continued

File	Horizontal Unit	Vertical Unit
LD33151537.las	US Survey Foot	US survey foot
LD33151540.las	US Survey Foot	US survey foot
LD33151543.las	US Survey Foot	US survey foot
LD33151546.las	US Survey Foot	US survey foot
LD33151549.las	US Survey Foot	US survey foot
LD33151552.las	US Survey Foot	US survey foot
LD33151555.las	US Survey Foot	US survey foot
LD33151558.las	US Survey Foot	US survey foot
LD33151561.las	US Survey Foot	US survey foot
LD33151564.las	US Survey Foot	US survey foot
LD33151567.las	US Survey Foot	US survey foot
LD33151570.las	US Survey Foot	US survey foot
LD33151573.las	US Survey Foot	US survey foot
LD33151576.las	US Survey Foot	US survey foot
LD33151579.las	US Survey Foot	US survey foot
LD33151582.las	US Survey Foot	US survey foot
LD33151585.las	US Survey Foot	US survey foot
LD33151588.las	US Survey Foot	US survey foot
LD33151591.las	US Survey Foot	US survey foot
LD33151594.las	US Survey Foot	US survey foot
LD33151597.las	US Survey Foot	US survey foot
LD33151600.las	US Survey Foot	US survey foot
LD33151603.las	US Survey Foot	US survey foot
LD33151606.las	US Survey Foot	US survey foot
LD33151609.las	US Survey Foot	US survey foot
LD33181396.las	US Survey Foot	US survey foot
LD33181399.las	US Survey Foot	US survey foot
LD33181402.las	US Survey Foot	US survey foot
LD33181405.las	US Survey Foot	US survey foot
LD33181408.las	US Survey Foot	US survey foot
LD33181411.las	US Survey Foot	US survey foot
LD33181414.las	US Survey Foot	US survey foot
LD33181417.las	US Survey Foot	US survey foot
LD33181420.las	US Survey Foot	US survey foot
LD33181423.las	US Survey Foot	US survey foot
LD33181426.las	US Survey Foot	US survey foot
LD33181429.las	US Survey Foot	US survey foot
LD33181432.las	US Survey Foot	US survey foot
LD33181435.las	US Survey Foot	US survey foot
LD33181438.las	US Survey Foot	US survey foot
LD33181441.las	US Survey Foot	US survey foot
LD33181444.las	US Survey Foot	US survey foot
LD33181447.las	US Survey Foot	US survey foot
LD33181450.las	US Survey Foot	US survey foot
LD33181453.las	US Survey Foot	US survey foot
LD33181456.las	US Survey Foot	US survey foot
LD33181459.las	US Survey Foot	US survey foot

DPH-6 Report on Units of Reference (Tiled Data)

- continued

File	Horizontal Unit	Vertical Unit
LD33181462.las	US Survey Foot	US survey foot
LD33181465.las	US Survey Foot	US survey foot
LD33181468.las	US Survey Foot	US survey foot
LD33181471.las	US Survey Foot	US survey foot
LD33181474.las	US Survey Foot	US survey foot
LD33181477.las	US Survey Foot	US survey foot
LD33181480.las	US Survey Foot	US survey foot
LD33181483.las	US Survey Foot	US survey foot
LD33181486.las	US Survey Foot	US survey foot
LD33181489.las	US Survey Foot	US survey foot
LD33181492.las	US Survey Foot	US survey foot
LD33181495.las	US Survey Foot	US survey foot
LD33181498.las	US Survey Foot	US survey foot
LD33181501.las	US Survey Foot	US survey foot
LD33181504.las	US Survey Foot	US survey foot
LD33181507.las	US Survey Foot	US survey foot
LD33181510.las	US Survey Foot	US survey foot
LD33181513.las	US Survey Foot	US survey foot
LD33181516.las	US Survey Foot	US survey foot
LD33181519.las	US Survey Foot	US survey foot
LD33181522.las	US Survey Foot	US survey foot
LD33181525.las	US Survey Foot	US survey foot
LD33181528.las	US Survey Foot	US survey foot
LD33181531.las	US Survey Foot	US survey foot
LD33181534.las	US Survey Foot	US survey foot
LD33181537.las	US Survey Foot	US survey foot
LD33181540.las	US Survey Foot	US survey foot
LD33181543.las	US Survey Foot	US survey foot
LD33181546.las	US Survey Foot	US survey foot
LD33181549.las	US Survey Foot	US survey foot
LD33181552.las	US Survey Foot	US survey foot
LD33181555.las	US Survey Foot	US survey foot
LD33181558.las	US Survey Foot	US survey foot
LD33181561.las	US Survey Foot	US survey foot
LD33181564.las	US Survey Foot	US survey foot
LD33181567.las	US Survey Foot	US survey foot
LD33181570.las	US Survey Foot	US survey foot
LD33181573.las	US Survey Foot	US survey foot
LD33181576.las	US Survey Foot	US survey foot
LD33181579.las	US Survey Foot	US survey foot
LD33181582.las	US Survey Foot	US survey foot
LD33181585.las	US Survey Foot	US survey foot
LD33181588.las	US Survey Foot	US survey foot
LD33181591.las	US Survey Foot	US survey foot
LD33181594.las	US Survey Foot	US survey foot
LD33181597.las	US Survey Foot	US survey foot
LD33181600.las	US Survey Foot	US survey foot

DPH-6 Report on Units of Reference (Tiled Data)

- continued

File	Horizontal Unit	Vertical Unit
LD33181603.las	US Survey Foot	US survey foot
LD33181606.las	US Survey Foot	US survey foot
LD33181609.las	US Survey Foot	US survey foot
LD33211396.las	US Survey Foot	US survey foot
LD33211399.las	US Survey Foot	US survey foot
LD33211402.las	US Survey Foot	US survey foot
LD33211405.las	US Survey Foot	US survey foot
LD33211408.las	US Survey Foot	US survey foot
LD33211411.las	US Survey Foot	US survey foot
LD33211414.las	US Survey Foot	US survey foot
LD33211417.las	US Survey Foot	US survey foot
LD33211420.las	US Survey Foot	US survey foot
LD33211423.las	US Survey Foot	US survey foot
LD33211426.las	US Survey Foot	US survey foot
LD33211429.las	US Survey Foot	US survey foot
LD33211432.las	US Survey Foot	US survey foot
LD33211435.las	US Survey Foot	US survey foot
LD33211438.las	US Survey Foot	US survey foot
LD33211441.las	US Survey Foot	US survey foot
LD33211444.las	US Survey Foot	US survey foot
LD33211447.las	US Survey Foot	US survey foot
LD33211450.las	US Survey Foot	US survey foot
LD33211453.las	US Survey Foot	US survey foot
LD33211456.las	US Survey Foot	US survey foot
LD33211459.las	US Survey Foot	US survey foot
LD33211462.las	US Survey Foot	US survey foot
LD33211465.las	US Survey Foot	US survey foot
LD33211468.las	US Survey Foot	US survey foot
LD33211471.las	US Survey Foot	US survey foot
LD33211474.las	US Survey Foot	US survey foot
LD33211477.las	US Survey Foot	US survey foot
LD33211480.las	US Survey Foot	US survey foot
LD33211483.las	US Survey Foot	US survey foot
LD33211486.las	US Survey Foot	US survey foot
LD33211489.las	US Survey Foot	US survey foot
LD33211492.las	US Survey Foot	US survey foot
LD33211495.las	US Survey Foot	US survey foot
LD33211498.las	US Survey Foot	US survey foot
LD33211501.las	US Survey Foot	US survey foot
LD33211504.las	US Survey Foot	US survey foot
LD33211507.las	US Survey Foot	US survey foot
LD33211510.las	US Survey Foot	US survey foot
LD33211513.las	US Survey Foot	US survey foot
LD33211516.las	US Survey Foot	US survey foot
LD33211519.las	US Survey Foot	US survey foot
LD33211522.las	US Survey Foot	US survey foot
LD33211525.las	US Survey Foot	US survey foot

DPH-6 Report on Units of Reference (Tiled Data)

- continued

File	Horizontal Unit	Vertical Unit
LD33211528.las	US Survey Foot	US survey foot
LD33211531.las	US Survey Foot	US survey foot
LD33211534.las	US Survey Foot	US survey foot
LD33211537.las	US Survey Foot	US survey foot
LD33211540.las	US Survey Foot	US survey foot
LD33211543.las	US Survey Foot	US survey foot
LD33211546.las	US Survey Foot	US survey foot
LD33211549.las	US Survey Foot	US survey foot
LD33211552.las	US Survey Foot	US survey foot
LD33211555.las	US Survey Foot	US survey foot
LD33211558.las	US Survey Foot	US survey foot
LD33211561.las	US Survey Foot	US survey foot
LD33211564.las	US Survey Foot	US survey foot
LD33211567.las	US Survey Foot	US survey foot
LD33211570.las	US Survey Foot	US survey foot
LD33211573.las	US Survey Foot	US survey foot
LD33211576.las	US Survey Foot	US survey foot
LD33211579.las	US Survey Foot	US survey foot
LD33211582.las	US Survey Foot	US survey foot
LD33211585.las	US Survey Foot	US survey foot
LD33211588.las	US Survey Foot	US survey foot
LD33211591.las	US Survey Foot	US survey foot
LD33211594.las	US Survey Foot	US survey foot
LD33211597.las	US Survey Foot	US survey foot
LD33211600.las	US Survey Foot	US survey foot
LD33211603.las	US Survey Foot	US survey foot
LD33211606.las	US Survey Foot	US survey foot
LD33211609.las	US Survey Foot	US survey foot
LD33241396.las	US Survey Foot	US survey foot
LD33241399.las	US Survey Foot	US survey foot
LD33241402.las	US Survey Foot	US survey foot
LD33241405.las	US Survey Foot	US survey foot
LD33241408.las	US Survey Foot	US survey foot
LD33241411.las	US Survey Foot	US survey foot
LD33241414.las	US Survey Foot	US survey foot
LD33241417.las	US Survey Foot	US survey foot
LD33241420.las	US Survey Foot	US survey foot
LD33241423.las	US Survey Foot	US survey foot
LD33241426.las	US Survey Foot	US survey foot
LD33241429.las	US Survey Foot	US survey foot
LD33241432.las	US Survey Foot	US survey foot
LD33241435.las	US Survey Foot	US survey foot
LD33241438.las	US Survey Foot	US survey foot
LD33241441.las	US Survey Foot	US survey foot
LD33241444.las	US Survey Foot	US survey foot
LD33241447.las	US Survey Foot	US survey foot
LD33241450.las	US Survey Foot	US survey foot

DPH-6 Report on Units of Reference (Tiled Data)

- continued

File	Horizontal Unit	Vertical Unit
LD33241453.las	US Survey Foot	US survey foot
LD33241456.las	US Survey Foot	US survey foot
LD33241459.las	US Survey Foot	US survey foot
LD33241462.las	US Survey Foot	US survey foot
LD33241465.las	US Survey Foot	US survey foot
LD33241468.las	US Survey Foot	US survey foot
LD33241471.las	US Survey Foot	US survey foot
LD33241474.las	US Survey Foot	US survey foot
LD33241477.las	US Survey Foot	US survey foot
LD33241480.las	US Survey Foot	US survey foot
LD33241483.las	US Survey Foot	US survey foot
LD33241486.las	US Survey Foot	US survey foot
LD33241489.las	US Survey Foot	US survey foot
LD33241492.las	US Survey Foot	US survey foot
LD33241495.las	US Survey Foot	US survey foot
LD33241498.las	US Survey Foot	US survey foot
LD33241501.las	US Survey Foot	US survey foot
LD33241504.las	US Survey Foot	US survey foot
LD33241507.las	US Survey Foot	US survey foot
LD33241510.las	US Survey Foot	US survey foot
LD33241513.las	US Survey Foot	US survey foot
LD33241516.las	US Survey Foot	US survey foot
LD33241519.las	US Survey Foot	US survey foot
LD33241522.las	US Survey Foot	US survey foot
LD33241525.las	US Survey Foot	US survey foot
LD33241528.las	US Survey Foot	US survey foot
LD33241531.las	US Survey Foot	US survey foot
LD33241534.las	US Survey Foot	US survey foot
LD33241537.las	US Survey Foot	US survey foot
LD33241540.las	US Survey Foot	US survey foot
LD33241543.las	US Survey Foot	US survey foot
LD33241546.las	US Survey Foot	US survey foot
LD33241549.las	US Survey Foot	US survey foot
LD33241552.las	US Survey Foot	US survey foot
LD33241555.las	US Survey Foot	US survey foot
LD33241558.las	US Survey Foot	US survey foot
LD33241561.las	US Survey Foot	US survey foot
LD33241564.las	US Survey Foot	US survey foot
LD33241567.las	US Survey Foot	US survey foot
LD33241570.las	US Survey Foot	US survey foot
LD33241573.las	US Survey Foot	US survey foot
LD33241576.las	US Survey Foot	US survey foot
LD33241579.las	US Survey Foot	US survey foot
LD33241582.las	US Survey Foot	US survey foot
LD33241585.las	US Survey Foot	US survey foot
LD33241588.las	US Survey Foot	US survey foot
LD33241591.las	US Survey Foot	US survey foot

DPH-6 Report on Units of Reference (Tiled Data)

- continued

File	Horizontal Unit	Vertical Unit
LD33241594.las	US Survey Foot	US survey foot
LD33241597.las	US Survey Foot	US survey foot
LD33241600.las	US Survey Foot	US survey foot
LD33241603.las	US Survey Foot	US survey foot
LD33241606.las	US Survey Foot	US survey foot
LD33241609.las	US Survey Foot	US survey foot
LD33271396.las	US Survey Foot	US survey foot
LD33271399.las	US Survey Foot	US survey foot
LD33271402.las	US Survey Foot	US survey foot
LD33271405.las	US Survey Foot	US survey foot
LD33271408.las	US Survey Foot	US survey foot
LD33271411.las	US Survey Foot	US survey foot
LD33271414.las	US Survey Foot	US survey foot
LD33271417.las	US Survey Foot	US survey foot
LD33271420.las	US Survey Foot	US survey foot
LD33271423.las	US Survey Foot	US survey foot
LD33271426.las	US Survey Foot	US survey foot
LD33271429.las	US Survey Foot	US survey foot
LD33271432.las	US Survey Foot	US survey foot
LD33271435.las	US Survey Foot	US survey foot
LD33271438.las	US Survey Foot	US survey foot
LD33271441.las	US Survey Foot	US survey foot
LD33271444.las	US Survey Foot	US survey foot
LD33271447.las	US Survey Foot	US survey foot
LD33271450.las	US Survey Foot	US survey foot
LD33271453.las	US Survey Foot	US survey foot
LD33271456.las	US Survey Foot	US survey foot
LD33271459.las	US Survey Foot	US survey foot
LD33271462.las	US Survey Foot	US survey foot
LD33271465.las	US Survey Foot	US survey foot
LD33271468.las	US Survey Foot	US survey foot
LD33271471.las	US Survey Foot	US survey foot
LD33271474.las	US Survey Foot	US survey foot
LD33271477.las	US Survey Foot	US survey foot
LD33271480.las	US Survey Foot	US survey foot
LD33271483.las	US Survey Foot	US survey foot
LD33271486.las	US Survey Foot	US survey foot
LD33271489.las	US Survey Foot	US survey foot
LD33271492.las	US Survey Foot	US survey foot
LD33271495.las	US Survey Foot	US survey foot
LD33271498.las	US Survey Foot	US survey foot
LD33271501.las	US Survey Foot	US survey foot
LD33271504.las	US Survey Foot	US survey foot
LD33271507.las	US Survey Foot	US survey foot
LD33271510.las	US Survey Foot	US survey foot
LD33271513.las	US Survey Foot	US survey foot
LD33271516.las	US Survey Foot	US survey foot

DPH-6 Report on Units of Reference (Tiled Data)

- continued

File	Horizontal Unit	Vertical Unit
LD33271519.las	US Survey Foot	US survey foot
LD33271522.las	US Survey Foot	US survey foot
LD33271525.las	US Survey Foot	US survey foot
LD33271528.las	US Survey Foot	US survey foot
LD33271531.las	US Survey Foot	US survey foot
LD33271534.las	US Survey Foot	US survey foot
LD33271537.las	US Survey Foot	US survey foot
LD33271540.las	US Survey Foot	US survey foot
LD33271543.las	US Survey Foot	US survey foot
LD33271546.las	US Survey Foot	US survey foot
LD33271549.las	US Survey Foot	US survey foot
LD33271552.las	US Survey Foot	US survey foot
LD33271555.las	US Survey Foot	US survey foot
LD33271558.las	US Survey Foot	US survey foot
LD33271561.las	US Survey Foot	US survey foot
LD33271564.las	US Survey Foot	US survey foot
LD33271567.las	US Survey Foot	US survey foot
LD33271570.las	US Survey Foot	US survey foot
LD33271573.las	US Survey Foot	US survey foot
LD33271576.las	US Survey Foot	US survey foot
LD33271579.las	US Survey Foot	US survey foot
LD33271582.las	US Survey Foot	US survey foot
LD33271585.las	US Survey Foot	US survey foot
LD33271588.las	US Survey Foot	US survey foot
LD33271591.las	US Survey Foot	US survey foot
LD33271594.las	US Survey Foot	US survey foot
LD33271597.las	US Survey Foot	US survey foot
LD33271600.las	US Survey Foot	US survey foot
LD33271603.las	US Survey Foot	US survey foot
LD33271606.las	US Survey Foot	US survey foot
LD33271609.las	US Survey Foot	US survey foot
LD33301396.las	US Survey Foot	US survey foot
LD33301399.las	US Survey Foot	US survey foot
LD33301402.las	US Survey Foot	US survey foot
LD33301405.las	US Survey Foot	US survey foot
LD33301408.las	US Survey Foot	US survey foot
LD33301411.las	US Survey Foot	US survey foot
LD33301414.las	US Survey Foot	US survey foot
LD33301417.las	US Survey Foot	US survey foot
LD33301420.las	US Survey Foot	US survey foot
LD33301423.las	US Survey Foot	US survey foot
LD33301426.las	US Survey Foot	US survey foot
LD33301429.las	US Survey Foot	US survey foot
LD33301432.las	US Survey Foot	US survey foot
LD33301435.las	US Survey Foot	US survey foot
LD33301438.las	US Survey Foot	US survey foot
LD33301441.las	US Survey Foot	US survey foot

DPH-6 Report on Units of Reference (Tiled Data)

- continued

<u>File</u>	<u>Horizontal Unit</u>	<u>Vertical Unit</u>
LD33301444.las	US Survey Foot	US survey foot
LD33301447.las	US Survey Foot	US survey foot
LD33301450.las	US Survey Foot	US survey foot
LD33301453.las	US Survey Foot	US survey foot
LD33301456.las	US Survey Foot	US survey foot
LD33301459.las	US Survey Foot	US survey foot
LD33301462.las	US Survey Foot	US survey foot
LD33301465.las	US Survey Foot	US survey foot
LD33301468.las	US Survey Foot	US survey foot
LD33301471.las	US Survey Foot	US survey foot
LD33301474.las	US Survey Foot	US survey foot
LD33301477.las	US Survey Foot	US survey foot
LD33301480.las	US Survey Foot	US survey foot
LD33301483.las	US Survey Foot	US survey foot
LD33301486.las	US Survey Foot	US survey foot
LD33301489.las	US Survey Foot	US survey foot
LD33301492.las	US Survey Foot	US survey foot
LD33301495.las	US Survey Foot	US survey foot
LD33301498.las	US Survey Foot	US survey foot
LD33301501.las	US Survey Foot	US survey foot
LD33301504.las	US Survey Foot	US survey foot
LD33301507.las	US Survey Foot	US survey foot
LD33301510.las	US Survey Foot	US survey foot
LD33301513.las	US Survey Foot	US survey foot
LD33301516.las	US Survey Foot	US survey foot
LD33301519.las	US Survey Foot	US survey foot
LD33301522.las	US Survey Foot	US survey foot
LD33301525.las	US Survey Foot	US survey foot
LD33301528.las	US Survey Foot	US survey foot
LD33301531.las	US Survey Foot	US survey foot
LD33301534.las	US Survey Foot	US survey foot
LD33301537.las	US Survey Foot	US survey foot
LD33301540.las	US Survey Foot	US survey foot
LD33301543.las	US Survey Foot	US survey foot
LD33301546.las	US Survey Foot	US survey foot
LD33301549.las	US Survey Foot	US survey foot
LD33301552.las	US Survey Foot	US survey foot
LD33301555.las	US Survey Foot	US survey foot
LD33301558.las	US Survey Foot	US survey foot
LD33301561.las	US Survey Foot	US survey foot
LD33301564.las	US Survey Foot	US survey foot
LD33301567.las	US Survey Foot	US survey foot
LD33301570.las	US Survey Foot	US survey foot
LD33301573.las	US Survey Foot	US survey foot
LD33301576.las	US Survey Foot	US survey foot
LD33301579.las	US Survey Foot	US survey foot
LD33301582.las	US Survey Foot	US survey foot

DPH-6 Report on Units of Reference (Tiled Data)
- continued

<u>File</u>	<u>Horizontal Unit</u>	<u>Vertical Unit</u>
LD33301585.las	US Survey Foot	US survey foot
LD33301588.las	US Survey Foot	US survey foot
LD33301591.las	US Survey Foot	US survey foot
LD33301594.las	US Survey Foot	US survey foot
LD33301597.las	US Survey Foot	US survey foot
LD33301600.las	US Survey Foot	US survey foot
LD33301603.las	US Survey Foot	US survey foot
LD33301606.las	US Survey Foot	US survey foot
LD33301609.las	US Survey Foot	US survey foot
LD33331396.las	US Survey Foot	US survey foot
LD33331399.las	US Survey Foot	US survey foot
LD33331402.las	US Survey Foot	US survey foot
LD33331405.las	US Survey Foot	US survey foot
LD33331408.las	US Survey Foot	US survey foot
LD33331411.las	US Survey Foot	US survey foot
LD33331414.las	US Survey Foot	US survey foot
LD33331417.las	US Survey Foot	US survey foot
LD33331420.las	US Survey Foot	US survey foot
LD33331423.las	US Survey Foot	US survey foot
LD33331426.las	US Survey Foot	US survey foot
LD33331429.las	US Survey Foot	US survey foot
LD33331432.las	US Survey Foot	US survey foot
LD33331435.las	US Survey Foot	US survey foot
LD33331438.las	US Survey Foot	US survey foot
LD33331441.las	US Survey Foot	US survey foot
LD33331444.las	US Survey Foot	US survey foot
LD33331447.las	US Survey Foot	US survey foot
LD33331450.las	US Survey Foot	US survey foot
LD33331453.las	US Survey Foot	US survey foot
LD33331456.las	US Survey Foot	US survey foot
LD33331459.las	US Survey Foot	US survey foot
LD33331462.las	US Survey Foot	US survey foot
LD33331465.las	US Survey Foot	US survey foot
LD33331468.las	US Survey Foot	US survey foot
LD33331471.las	US Survey Foot	US survey foot
LD33331474.las	US Survey Foot	US survey foot
LD33331477.las	US Survey Foot	US survey foot
LD33331480.las	US Survey Foot	US survey foot
LD33331483.las	US Survey Foot	US survey foot
LD33331486.las	US Survey Foot	US survey foot
LD33331489.las	US Survey Foot	US survey foot
LD33331492.las	US Survey Foot	US survey foot
LD33331495.las	US Survey Foot	US survey foot
LD33331498.las	US Survey Foot	US survey foot
LD33331501.las	US Survey Foot	US survey foot
LD33331504.las	US Survey Foot	US survey foot
LD33331507.las	US Survey Foot	US survey foot

DPH-6 Report on Units of Reference (Tiled Data)

- continued

File	Horizontal Unit	Vertical Unit
LD33331510.las	US Survey Foot	US survey foot
LD33331513.las	US Survey Foot	US survey foot
LD33331516.las	US Survey Foot	US survey foot
LD33331519.las	US Survey Foot	US survey foot
LD33331522.las	US Survey Foot	US survey foot
LD33331525.las	US Survey Foot	US survey foot
LD33331528.las	US Survey Foot	US survey foot
LD33331531.las	US Survey Foot	US survey foot
LD33331534.las	US Survey Foot	US survey foot
LD33331537.las	US Survey Foot	US survey foot
LD33331540.las	US Survey Foot	US survey foot
LD33331543.las	US Survey Foot	US survey foot
LD33331546.las	US Survey Foot	US survey foot
LD33331549.las	US Survey Foot	US survey foot
LD33331552.las	US Survey Foot	US survey foot
LD33331555.las	US Survey Foot	US survey foot
LD33331558.las	US Survey Foot	US survey foot
LD33331561.las	US Survey Foot	US survey foot
LD33331564.las	US Survey Foot	US survey foot
LD33331567.las	US Survey Foot	US survey foot
LD33331570.las	US Survey Foot	US survey foot
LD33331573.las	US Survey Foot	US survey foot
LD33331576.las	US Survey Foot	US survey foot
LD33331579.las	US Survey Foot	US survey foot
LD33331582.las	US Survey Foot	US survey foot
LD33331585.las	US Survey Foot	US survey foot
LD33331588.las	US Survey Foot	US survey foot
LD33331591.las	US Survey Foot	US survey foot
LD33331594.las	US Survey Foot	US survey foot
LD33331597.las	US Survey Foot	US survey foot
LD33331600.las	US Survey Foot	US survey foot
LD33331603.las	US Survey Foot	US survey foot
LD33331606.las	US Survey Foot	US survey foot
LD33331609.las	US Survey Foot	US survey foot
LD33361396.las	US Survey Foot	US survey foot
LD33361399.las	US Survey Foot	US survey foot
LD33361402.las	US Survey Foot	US survey foot
LD33361405.las	US Survey Foot	US survey foot
LD33361408.las	US Survey Foot	US survey foot
LD33361411.las	US Survey Foot	US survey foot
LD33361414.las	US Survey Foot	US survey foot
LD33361417.las	US Survey Foot	US survey foot
LD33361420.las	US Survey Foot	US survey foot
LD33361423.las	US Survey Foot	US survey foot
LD33361426.las	US Survey Foot	US survey foot
LD33361429.las	US Survey Foot	US survey foot
LD33361432.las	US Survey Foot	US survey foot

DPH-6 Report on Units of Reference (Tiled Data)

- continued

File	Horizontal Unit	Vertical Unit
LD33361435.las	US Survey Foot	US survey foot
LD33361438.las	US Survey Foot	US survey foot
LD33361441.las	US Survey Foot	US survey foot
LD33361444.las	US Survey Foot	US survey foot
LD33361447.las	US Survey Foot	US survey foot
LD33361450.las	US Survey Foot	US survey foot
LD33361453.las	US Survey Foot	US survey foot
LD33361456.las	US Survey Foot	US survey foot
LD33361459.las	US Survey Foot	US survey foot
LD33361462.las	US Survey Foot	US survey foot
LD33361465.las	US Survey Foot	US survey foot
LD33361468.las	US Survey Foot	US survey foot
LD33361471.las	US Survey Foot	US survey foot
LD33361474.las	US Survey Foot	US survey foot
LD33361477.las	US Survey Foot	US survey foot
LD33361480.las	US Survey Foot	US survey foot
LD33361483.las	US Survey Foot	US survey foot
LD33361486.las	US Survey Foot	US survey foot
LD33361489.las	US Survey Foot	US survey foot
LD33361492.las	US Survey Foot	US survey foot
LD33361495.las	US Survey Foot	US survey foot
LD33361498.las	US Survey Foot	US survey foot
LD33361501.las	US Survey Foot	US survey foot
LD33361504.las	US Survey Foot	US survey foot
LD33361507.las	US Survey Foot	US survey foot
LD33361510.las	US Survey Foot	US survey foot
LD33361513.las	US Survey Foot	US survey foot
LD33361516.las	US Survey Foot	US survey foot
LD33361519.las	US Survey Foot	US survey foot
LD33361522.las	US Survey Foot	US survey foot
LD33361525.las	US Survey Foot	US survey foot
LD33361528.las	US Survey Foot	US survey foot
LD33361531.las	US Survey Foot	US survey foot
LD33361534.las	US Survey Foot	US survey foot
LD33361537.las	US Survey Foot	US survey foot
LD33361540.las	US Survey Foot	US survey foot
LD33361543.las	US Survey Foot	US survey foot
LD33361546.las	US Survey Foot	US survey foot
LD33361549.las	US Survey Foot	US survey foot
LD33361552.las	US Survey Foot	US survey foot
LD33361555.las	US Survey Foot	US survey foot
LD33361558.las	US Survey Foot	US survey foot
LD33361561.las	US Survey Foot	US survey foot
LD33361564.las	US Survey Foot	US survey foot
LD33361567.las	US Survey Foot	US survey foot
LD33361570.las	US Survey Foot	US survey foot
LD33361573.las	US Survey Foot	US survey foot

DPH-6 Report on Units of Reference (Tiled Data)

- continued

File	Horizontal Unit	Vertical Unit
LD33361576.las	US Survey Foot	US survey foot
LD33361579.las	US Survey Foot	US survey foot
LD33361582.las	US Survey Foot	US survey foot
LD33361585.las	US Survey Foot	US survey foot
LD33361588.las	US Survey Foot	US survey foot
LD33361591.las	US Survey Foot	US survey foot
LD33361594.las	US Survey Foot	US survey foot
LD33361597.las	US Survey Foot	US survey foot
LD33361600.las	US Survey Foot	US survey foot
LD33361603.las	US Survey Foot	US survey foot
LD33361606.las	US Survey Foot	US survey foot
LD33361609.las	US Survey Foot	US survey foot
LD33391396.las	US Survey Foot	US survey foot
LD33391399.las	US Survey Foot	US survey foot
LD33391402.las	US Survey Foot	US survey foot
LD33391405.las	US Survey Foot	US survey foot
LD33391408.las	US Survey Foot	US survey foot
LD33391411.las	US Survey Foot	US survey foot
LD33391414.las	US Survey Foot	US survey foot
LD33391417.las	US Survey Foot	US survey foot
LD33391420.las	US Survey Foot	US survey foot
LD33391423.las	US Survey Foot	US survey foot
LD33391426.las	US Survey Foot	US survey foot
LD33391429.las	US Survey Foot	US survey foot
LD33391432.las	US Survey Foot	US survey foot
LD33391435.las	US Survey Foot	US survey foot
LD33391438.las	US Survey Foot	US survey foot
LD33391441.las	US Survey Foot	US survey foot
LD33391444.las	US Survey Foot	US survey foot
LD33391447.las	US Survey Foot	US survey foot
LD33391450.las	US Survey Foot	US survey foot
LD33391453.las	US Survey Foot	US survey foot
LD33391456.las	US Survey Foot	US survey foot
LD33391459.las	US Survey Foot	US survey foot
LD33391462.las	US Survey Foot	US survey foot
LD33391465.las	US Survey Foot	US survey foot
LD33391468.las	US Survey Foot	US survey foot
LD33391471.las	US Survey Foot	US survey foot
LD33391474.las	US Survey Foot	US survey foot
LD33391477.las	US Survey Foot	US survey foot
LD33391480.las	US Survey Foot	US survey foot
LD33391483.las	US Survey Foot	US survey foot
LD33391486.las	US Survey Foot	US survey foot
LD33391489.las	US Survey Foot	US survey foot
LD33391492.las	US Survey Foot	US survey foot
LD33391495.las	US Survey Foot	US survey foot
LD33391498.las	US Survey Foot	US survey foot

DPH-6 Report on Units of Reference (Tiled Data)

- continued

File	Horizontal Unit	Vertical Unit
LD33391501.las	US Survey Foot	US survey foot
LD33391504.las	US Survey Foot	US survey foot
LD33391507.las	US Survey Foot	US survey foot
LD33391510.las	US Survey Foot	US survey foot
LD33391513.las	US Survey Foot	US survey foot
LD33391516.las	US Survey Foot	US survey foot
LD33391519.las	US Survey Foot	US survey foot
LD33391522.las	US Survey Foot	US survey foot
LD33391525.las	US Survey Foot	US survey foot
LD33391528.las	US Survey Foot	US survey foot
LD33391531.las	US Survey Foot	US survey foot
LD33391534.las	US Survey Foot	US survey foot
LD33391537.las	US Survey Foot	US survey foot
LD33391540.las	US Survey Foot	US survey foot
LD33391543.las	US Survey Foot	US survey foot
LD33391546.las	US Survey Foot	US survey foot
LD33391549.las	US Survey Foot	US survey foot
LD33391552.las	US Survey Foot	US survey foot
LD33391555.las	US Survey Foot	US survey foot
LD33391558.las	US Survey Foot	US survey foot
LD33391561.las	US Survey Foot	US survey foot
LD33391564.las	US Survey Foot	US survey foot
LD33391567.las	US Survey Foot	US survey foot
LD33391570.las	US Survey Foot	US survey foot
LD33391573.las	US Survey Foot	US survey foot
LD33391576.las	US Survey Foot	US survey foot
LD33391579.las	US Survey Foot	US survey foot
LD33391582.las	US Survey Foot	US survey foot
LD33391585.las	US Survey Foot	US survey foot
LD33391588.las	US Survey Foot	US survey foot
LD33391591.las	US Survey Foot	US survey foot
LD33391594.las	US Survey Foot	US survey foot
LD33391597.las	US Survey Foot	US survey foot
LD33391600.las	US Survey Foot	US survey foot
LD33391603.las	US Survey Foot	US survey foot
LD33391606.las	US Survey Foot	US survey foot
LD33391609.las	US Survey Foot	US survey foot
LD33421396.las	US Survey Foot	US survey foot
LD33421399.las	US Survey Foot	US survey foot
LD33421402.las	US Survey Foot	US survey foot
LD33421405.las	US Survey Foot	US survey foot
LD33421408.las	US Survey Foot	US survey foot
LD33421411.las	US Survey Foot	US survey foot
LD33421414.las	US Survey Foot	US survey foot
LD33421417.las	US Survey Foot	US survey foot
LD33421420.las	US Survey Foot	US survey foot
LD33421423.las	US Survey Foot	US survey foot

DPH-6 Report on Units of Reference (Tiled Data) - continued

File	Horizontal Unit	Vertical Unit
LD33421426.las	US Survey Foot	US survey foot
LD33421429.las	US Survey Foot	US survey foot
LD33421432.las	US Survey Foot	US survey foot
LD33421435.las	US Survey Foot	US survey foot
LD33421438.las	US Survey Foot	US survey foot
LD33421441.las	US Survey Foot	US survey foot
LD33421444.las	US Survey Foot	US survey foot
LD33421447.las	US Survey Foot	US survey foot
LD33421450.las	US Survey Foot	US survey foot
LD33421453.las	US Survey Foot	US survey foot
LD33421456.las	US Survey Foot	US survey foot
LD33421459.las	US Survey Foot	US survey foot
LD33421462.las	US Survey Foot	US survey foot
LD33421465.las	US Survey Foot	US survey foot
LD33421468.las	US Survey Foot	US survey foot
LD33421471.las	US Survey Foot	US survey foot
LD33421474.las	US Survey Foot	US survey foot
LD33421477.las	US Survey Foot	US survey foot
LD33421480.las	US Survey Foot	US survey foot
LD33421483.las	US Survey Foot	US survey foot
LD33421486.las	US Survey Foot	US survey foot
LD33421489.las	US Survey Foot	US survey foot
LD33421492.las	US Survey Foot	US survey foot
LD33421495.las	US Survey Foot	US survey foot
LD33421498.las	US Survey Foot	US survey foot
LD33421501.las	US Survey Foot	US survey foot
LD33421504.las	US Survey Foot	US survey foot
LD33421507.las	US Survey Foot	US survey foot
LD33421510.las	US Survey Foot	US survey foot
LD33421513.las	US Survey Foot	US survey foot
LD33421516.las	US Survey Foot	US survey foot
LD33421519.las	US Survey Foot	US survey foot
LD33421522.las	US Survey Foot	US survey foot
LD33421525.las	US Survey Foot	US survey foot
LD33421528.las	US Survey Foot	US survey foot
LD33421531.las	US Survey Foot	US survey foot
LD33421534.las	US Survey Foot	US survey foot
LD33421537.las	US Survey Foot	US survey foot
LD33421540.las	US Survey Foot	US survey foot
LD33421543.las	US Survey Foot	US survey foot
LD33421546.las	US Survey Foot	US survey foot
LD33421549.las	US Survey Foot	US survey foot
LD33421552.las	US Survey Foot	US survey foot
LD33421555.las	US Survey Foot	US survey foot
LD33421558.las	US Survey Foot	US survey foot
LD33421561.las	US Survey Foot	US survey foot
LD33421564.las	US Survey Foot	US survey foot

DPH-6 Report on Units of Reference (Tiled Data)

- continued

File	Horizontal Unit	Vertical Unit
LD33421567.las	US Survey Foot	US survey foot
LD33421570.las	US Survey Foot	US survey foot
LD33421573.las	US Survey Foot	US survey foot
LD33421576.las	US Survey Foot	US survey foot
LD33421579.las	US Survey Foot	US survey foot
LD33421582.las	US Survey Foot	US survey foot
LD33421585.las	US Survey Foot	US survey foot
LD33421588.las	US Survey Foot	US survey foot
LD33421591.las	US Survey Foot	US survey foot
LD33421594.las	US Survey Foot	US survey foot
LD33421597.las	US Survey Foot	US survey foot
LD33421600.las	US Survey Foot	US survey foot
LD33421603.las	US Survey Foot	US survey foot
LD33421606.las	US Survey Foot	US survey foot
LD33421609.las	US Survey Foot	US survey foot
LD33451396.las	US Survey Foot	US survey foot
LD33451399.las	US Survey Foot	US survey foot
LD33451402.las	US Survey Foot	US survey foot
LD33451405.las	US Survey Foot	US survey foot
LD33451408.las	US Survey Foot	US survey foot
LD33451411.las	US Survey Foot	US survey foot
LD33451414.las	US Survey Foot	US survey foot
LD33451417.las	US Survey Foot	US survey foot
LD33451420.las	US Survey Foot	US survey foot
LD33451423.las	US Survey Foot	US survey foot
LD33451426.las	US Survey Foot	US survey foot
LD33451429.las	US Survey Foot	US survey foot
LD33451432.las	US Survey Foot	US survey foot
LD33451435.las	US Survey Foot	US survey foot
LD33451438.las	US Survey Foot	US survey foot
LD33451441.las	US Survey Foot	US survey foot
LD33451444.las	US Survey Foot	US survey foot
LD33451447.las	US Survey Foot	US survey foot
LD33451450.las	US Survey Foot	US survey foot
LD33451453.las	US Survey Foot	US survey foot
LD33451456.las	US Survey Foot	US survey foot
LD33451459.las	US Survey Foot	US survey foot
LD33451462.las	US Survey Foot	US survey foot
LD33451465.las	US Survey Foot	US survey foot
LD33451468.las	US Survey Foot	US survey foot
LD33451471.las	US Survey Foot	US survey foot
LD33451474.las	US Survey Foot	US survey foot
LD33451477.las	US Survey Foot	US survey foot
LD33451480.las	US Survey Foot	US survey foot
LD33451483.las	US Survey Foot	US survey foot
LD33451486.las	US Survey Foot	US survey foot
LD33451489.las	US Survey Foot	US survey foot

DPH-6 Report on Units of Reference (Tiled Data)

- continued

File	Horizontal Unit	Vertical Unit
LD33451492.las	US Survey Foot	US survey foot
LD33451495.las	US Survey Foot	US survey foot
LD33451498.las	US Survey Foot	US survey foot
LD33451501.las	US Survey Foot	US survey foot
LD33451504.las	US Survey Foot	US survey foot
LD33451507.las	US Survey Foot	US survey foot
LD33451510.las	US Survey Foot	US survey foot
LD33451513.las	US Survey Foot	US survey foot
LD33451516.las	US Survey Foot	US survey foot
LD33451519.las	US Survey Foot	US survey foot
LD33451522.las	US Survey Foot	US survey foot
LD33451525.las	US Survey Foot	US survey foot
LD33451528.las	US Survey Foot	US survey foot
LD33451531.las	US Survey Foot	US survey foot
LD33451534.las	US Survey Foot	US survey foot
LD33451537.las	US Survey Foot	US survey foot
LD33451540.las	US Survey Foot	US survey foot
LD33451543.las	US Survey Foot	US survey foot
LD33451546.las	US Survey Foot	US survey foot
LD33451549.las	US Survey Foot	US survey foot
LD33451552.las	US Survey Foot	US survey foot
LD33451555.las	US Survey Foot	US survey foot
LD33451558.las	US Survey Foot	US survey foot
LD33451561.las	US Survey Foot	US survey foot
LD33451564.las	US Survey Foot	US survey foot
LD33451567.las	US Survey Foot	US survey foot
LD33451570.las	US Survey Foot	US survey foot
LD33451573.las	US Survey Foot	US survey foot
LD33451576.las	US Survey Foot	US survey foot
LD33451579.las	US Survey Foot	US survey foot
LD33451582.las	US Survey Foot	US survey foot
LD33451585.las	US Survey Foot	US survey foot
LD33451588.las	US Survey Foot	US survey foot
LD33451591.las	US Survey Foot	US survey foot
LD33451594.las	US Survey Foot	US survey foot
LD33451597.las	US Survey Foot	US survey foot
LD33451600.las	US Survey Foot	US survey foot
LD33451603.las	US Survey Foot	US survey foot
LD33451606.las	US Survey Foot	US survey foot
LD33451609.las	US Survey Foot	US survey foot
LD33481396.las	US Survey Foot	US survey foot
LD33481399.las	US Survey Foot	US survey foot
LD33481402.las	US Survey Foot	US survey foot
LD33481405.las	US Survey Foot	US survey foot
LD33481408.las	US Survey Foot	US survey foot
LD33481411.las	US Survey Foot	US survey foot
LD33481414.las	US Survey Foot	US survey foot

DPH-6 Report on Units of Reference (Tiled Data)
- continued

<u>File</u>	<u>Horizontal Unit</u>	<u>Vertical Unit</u>
LD33481417.las	US Survey Foot	US survey foot
LD33481420.las	US Survey Foot	US survey foot
LD33481423.las	US Survey Foot	US survey foot
LD33481426.las	US Survey Foot	US survey foot
LD33481429.las	US Survey Foot	US survey foot
LD33481432.las	US Survey Foot	US survey foot
LD33481435.las	US Survey Foot	US survey foot
LD33481438.las	US Survey Foot	US survey foot
LD33481441.las	US Survey Foot	US survey foot
LD33481444.las	US Survey Foot	US survey foot
LD33481447.las	US Survey Foot	US survey foot
LD33481450.las	US Survey Foot	US survey foot
LD33481453.las	US Survey Foot	US survey foot
LD33481456.las	US Survey Foot	US survey foot
LD33481459.las	US Survey Foot	US survey foot
LD33481462.las	US Survey Foot	US survey foot
LD33481465.las	US Survey Foot	US survey foot
LD33481468.las	US Survey Foot	US survey foot
LD33481471.las	US Survey Foot	US survey foot
LD33481474.las	US Survey Foot	US survey foot
LD33481477.las	US Survey Foot	US survey foot
LD33481480.las	US Survey Foot	US survey foot
LD33481483.las	US Survey Foot	US survey foot
LD33481486.las	US Survey Foot	US survey foot
LD33481489.las	US Survey Foot	US survey foot
LD33481492.las	US Survey Foot	US survey foot
LD33481495.las	US Survey Foot	US survey foot
LD33481498.las	US Survey Foot	US survey foot
LD33481501.las	US Survey Foot	US survey foot
LD33481504.las	US Survey Foot	US survey foot
LD33481507.las	US Survey Foot	US survey foot
LD33481510.las	US Survey Foot	US survey foot
LD33481513.las	US Survey Foot	US survey foot
LD33481516.las	US Survey Foot	US survey foot
LD33481519.las	US Survey Foot	US survey foot
LD33481522.las	US Survey Foot	US survey foot
LD33481525.las	US Survey Foot	US survey foot
LD33481528.las	US Survey Foot	US survey foot
LD33481531.las	US Survey Foot	US survey foot
LD33481534.las	US Survey Foot	US survey foot
LD33481537.las	US Survey Foot	US survey foot
LD33481540.las	US Survey Foot	US survey foot
LD33481543.las	US Survey Foot	US survey foot
LD33481546.las	US Survey Foot	US survey foot
LD33481549.las	US Survey Foot	US survey foot
LD33481552.las	US Survey Foot	US survey foot
LD33481555.las	US Survey Foot	US survey foot

DPH-6 Report on Units of Reference (Tiled Data)

- continued

File	Horizontal Unit	Vertical Unit
LD33481558.las	US Survey Foot	US survey foot
LD33481561.las	US Survey Foot	US survey foot
LD33481564.las	US Survey Foot	US survey foot
LD33481567.las	US Survey Foot	US survey foot
LD33481570.las	US Survey Foot	US survey foot
LD33481573.las	US Survey Foot	US survey foot
LD33481576.las	US Survey Foot	US survey foot
LD33481579.las	US Survey Foot	US survey foot
LD33481582.las	US Survey Foot	US survey foot
LD33481585.las	US Survey Foot	US survey foot
LD33481588.las	US Survey Foot	US survey foot
LD33481591.las	US Survey Foot	US survey foot
LD33481594.las	US Survey Foot	US survey foot
LD33481597.las	US Survey Foot	US survey foot
LD33481600.las	US Survey Foot	US survey foot
LD33481603.las	US Survey Foot	US survey foot
LD33481606.las	US Survey Foot	US survey foot
LD33481609.las	US Survey Foot	US survey foot
LD33511396.las	US Survey Foot	US survey foot
LD33511399.las	US Survey Foot	US survey foot
LD33511402.las	US Survey Foot	US survey foot
LD33511405.las	US Survey Foot	US survey foot
LD33511408.las	US Survey Foot	US survey foot
LD33511411.las	US Survey Foot	US survey foot
LD33511414.las	US Survey Foot	US survey foot
LD33511417.las	US Survey Foot	US survey foot
LD33511420.las	US Survey Foot	US survey foot
LD33511423.las	US Survey Foot	US survey foot
LD33511426.las	US Survey Foot	US survey foot
LD33511429.las	US Survey Foot	US survey foot
LD33511432.las	US Survey Foot	US survey foot
LD33511435.las	US Survey Foot	US survey foot
LD33511438.las	US Survey Foot	US survey foot
LD33511441.las	US Survey Foot	US survey foot
LD33511444.las	US Survey Foot	US survey foot
LD33511447.las	US Survey Foot	US survey foot
LD33511450.las	US Survey Foot	US survey foot
LD33511453.las	US Survey Foot	US survey foot
LD33511456.las	US Survey Foot	US survey foot
LD33511459.las	US Survey Foot	US survey foot
LD33511462.las	US Survey Foot	US survey foot
LD33511465.las	US Survey Foot	US survey foot
LD33511468.las	US Survey Foot	US survey foot
LD33511471.las	US Survey Foot	US survey foot
LD33511474.las	US Survey Foot	US survey foot
LD33511477.las	US Survey Foot	US survey foot
LD33511480.las	US Survey Foot	US survey foot

DPH-6 Report on Units of Reference (Tiled Data)

- continued

File	Horizontal Unit	Vertical Unit
LD33511483.las	US Survey Foot	US survey foot
LD33511486.las	US Survey Foot	US survey foot
LD33511489.las	US Survey Foot	US survey foot
LD33511492.las	US Survey Foot	US survey foot
LD33511495.las	US Survey Foot	US survey foot
LD33511498.las	US Survey Foot	US survey foot
LD33511501.las	US Survey Foot	US survey foot
LD33511504.las	US Survey Foot	US survey foot
LD33511507.las	US Survey Foot	US survey foot
LD33511510.las	US Survey Foot	US survey foot
LD33511513.las	US Survey Foot	US survey foot
LD33511516.las	US Survey Foot	US survey foot
LD33511519.las	US Survey Foot	US survey foot
LD33511522.las	US Survey Foot	US survey foot
LD33511525.las	US Survey Foot	US survey foot
LD33511528.las	US Survey Foot	US survey foot
LD33511531.las	US Survey Foot	US survey foot
LD33511534.las	US Survey Foot	US survey foot
LD33511537.las	US Survey Foot	US survey foot
LD33511540.las	US Survey Foot	US survey foot
LD33511543.las	US Survey Foot	US survey foot
LD33511546.las	US Survey Foot	US survey foot
LD33511549.las	US Survey Foot	US survey foot
LD33511552.las	US Survey Foot	US survey foot
LD33511555.las	US Survey Foot	US survey foot
LD33511558.las	US Survey Foot	US survey foot
LD33511561.las	US Survey Foot	US survey foot
LD33511564.las	US Survey Foot	US survey foot
LD33511567.las	US Survey Foot	US survey foot
LD33511570.las	US Survey Foot	US survey foot
LD33511573.las	US Survey Foot	US survey foot
LD33511576.las	US Survey Foot	US survey foot
LD33511579.las	US Survey Foot	US survey foot
LD33511582.las	US Survey Foot	US survey foot
LD33511585.las	US Survey Foot	US survey foot
LD33511588.las	US Survey Foot	US survey foot
LD33511591.las	US Survey Foot	US survey foot
LD33511594.las	US Survey Foot	US survey foot
LD33511597.las	US Survey Foot	US survey foot
LD33511600.las	US Survey Foot	US survey foot
LD33511603.las	US Survey Foot	US survey foot
LD33511606.las	US Survey Foot	US survey foot
LD33511609.las	US Survey Foot	US survey foot
LD33541396.las	US Survey Foot	US survey foot
LD33541399.las	US Survey Foot	US survey foot
LD33541402.las	US Survey Foot	US survey foot
LD33541405.las	US Survey Foot	US survey foot

DPH-6 Report on Units of Reference (Tiled Data)

- continued

File	Horizontal Unit	Vertical Unit
LD33541408.las	US Survey Foot	US survey foot
LD33541411.las	US Survey Foot	US survey foot
LD33541414.las	US Survey Foot	US survey foot
LD33541417.las	US Survey Foot	US survey foot
LD33541420.las	US Survey Foot	US survey foot
LD33541423.las	US Survey Foot	US survey foot
LD33541426.las	US Survey Foot	US survey foot
LD33541429.las	US Survey Foot	US survey foot
LD33541432.las	US Survey Foot	US survey foot
LD33541435.las	US Survey Foot	US survey foot
LD33541438.las	US Survey Foot	US survey foot
LD33541441.las	US Survey Foot	US survey foot
LD33541444.las	US Survey Foot	US survey foot
LD33541447.las	US Survey Foot	US survey foot
LD33541450.las	US Survey Foot	US survey foot
LD33541453.las	US Survey Foot	US survey foot
LD33541456.las	US Survey Foot	US survey foot
LD33541459.las	US Survey Foot	US survey foot
LD33541462.las	US Survey Foot	US survey foot
LD33541465.las	US Survey Foot	US survey foot
LD33541468.las	US Survey Foot	US survey foot
LD33541471.las	US Survey Foot	US survey foot
LD33541474.las	US Survey Foot	US survey foot
LD33541477.las	US Survey Foot	US survey foot
LD33541480.las	US Survey Foot	US survey foot
LD33541483.las	US Survey Foot	US survey foot
LD33541486.las	US Survey Foot	US survey foot
LD33541489.las	US Survey Foot	US survey foot
LD33541492.las	US Survey Foot	US survey foot
LD33541495.las	US Survey Foot	US survey foot
LD33541498.las	US Survey Foot	US survey foot
LD33541501.las	US Survey Foot	US survey foot
LD33541504.las	US Survey Foot	US survey foot
LD33541507.las	US Survey Foot	US survey foot
LD33541510.las	US Survey Foot	US survey foot
LD33541513.las	US Survey Foot	US survey foot
LD33541516.las	US Survey Foot	US survey foot
LD33541519.las	US Survey Foot	US survey foot
LD33541522.las	US Survey Foot	US survey foot
LD33541525.las	US Survey Foot	US survey foot
LD33541528.las	US Survey Foot	US survey foot
LD33541531.las	US Survey Foot	US survey foot
LD33541534.las	US Survey Foot	US survey foot
LD33541537.las	US Survey Foot	US survey foot
LD33541540.las	US Survey Foot	US survey foot
LD33541543.las	US Survey Foot	US survey foot
LD33541546.las	US Survey Foot	US survey foot

DPH-6 Report on Units of Reference (Tiled Data)

- continued

File	Horizontal Unit	Vertical Unit
LD33541549.las	US Survey Foot	US survey foot
LD33541552.las	US Survey Foot	US survey foot
LD33541555.las	US Survey Foot	US survey foot
LD33541558.las	US Survey Foot	US survey foot
LD33541561.las	US Survey Foot	US survey foot
LD33541564.las	US Survey Foot	US survey foot
LD33541567.las	US Survey Foot	US survey foot
LD33541570.las	US Survey Foot	US survey foot
LD33541573.las	US Survey Foot	US survey foot
LD33541576.las	US Survey Foot	US survey foot
LD33541579.las	US Survey Foot	US survey foot
LD33541582.las	US Survey Foot	US survey foot
LD33541585.las	US Survey Foot	US survey foot
LD33541588.las	US Survey Foot	US survey foot
LD33541591.las	US Survey Foot	US survey foot
LD33541594.las	US Survey Foot	US survey foot
LD33541597.las	US Survey Foot	US survey foot
LD33541600.las	US Survey Foot	US survey foot
LD33541603.las	US Survey Foot	US survey foot
LD33541606.las	US Survey Foot	US survey foot
LD33541609.las	US Survey Foot	US survey foot
LD33571396.las	US Survey Foot	US survey foot
LD33571399.las	US Survey Foot	US survey foot
LD33571402.las	US Survey Foot	US survey foot
LD33571405.las	US Survey Foot	US survey foot
LD33571408.las	US Survey Foot	US survey foot
LD33571411.las	US Survey Foot	US survey foot
LD33571414.las	US Survey Foot	US survey foot
LD33571417.las	US Survey Foot	US survey foot
LD33571420.las	US Survey Foot	US survey foot
LD33571423.las	US Survey Foot	US survey foot
LD33571426.las	US Survey Foot	US survey foot
LD33571429.las	US Survey Foot	US survey foot
LD33571432.las	US Survey Foot	US survey foot
LD33571435.las	US Survey Foot	US survey foot
LD33571438.las	US Survey Foot	US survey foot
LD33571441.las	US Survey Foot	US survey foot
LD33571444.las	US Survey Foot	US survey foot
LD33571447.las	US Survey Foot	US survey foot
LD33571450.las	US Survey Foot	US survey foot
LD33571453.las	US Survey Foot	US survey foot
LD33571456.las	US Survey Foot	US survey foot
LD33571459.las	US Survey Foot	US survey foot
LD33571462.las	US Survey Foot	US survey foot
LD33571465.las	US Survey Foot	US survey foot
LD33571468.las	US Survey Foot	US survey foot
LD33571471.las	US Survey Foot	US survey foot

DPH-6 Report on Units of Reference (Tiled Data)

- continued

File	Horizontal Unit	Vertical Unit
LD33571474.las	US Survey Foot	US survey foot
LD33571477.las	US Survey Foot	US survey foot
LD33571480.las	US Survey Foot	US survey foot
LD33571483.las	US Survey Foot	US survey foot
LD33571486.las	US Survey Foot	US survey foot
LD33571489.las	US Survey Foot	US survey foot
LD33571492.las	US Survey Foot	US survey foot
LD33571495.las	US Survey Foot	US survey foot
LD33571498.las	US Survey Foot	US survey foot
LD33571501.las	US Survey Foot	US survey foot
LD33571504.las	US Survey Foot	US survey foot
LD33571507.las	US Survey Foot	US survey foot
LD33571510.las	US Survey Foot	US survey foot
LD33571513.las	US Survey Foot	US survey foot
LD33571516.las	US Survey Foot	US survey foot
LD33571519.las	US Survey Foot	US survey foot
LD33571522.las	US Survey Foot	US survey foot
LD33571525.las	US Survey Foot	US survey foot
LD33571528.las	US Survey Foot	US survey foot
LD33571531.las	US Survey Foot	US survey foot
LD33571534.las	US Survey Foot	US survey foot
LD33571537.las	US Survey Foot	US survey foot
LD33571540.las	US Survey Foot	US survey foot
LD33571543.las	US Survey Foot	US survey foot
LD33571546.las	US Survey Foot	US survey foot
LD33571549.las	US Survey Foot	US survey foot
LD33571552.las	US Survey Foot	US survey foot
LD33571555.las	US Survey Foot	US survey foot
LD33571558.las	US Survey Foot	US survey foot
LD33571561.las	US Survey Foot	US survey foot
LD33571564.las	US Survey Foot	US survey foot
LD33571567.las	US Survey Foot	US survey foot
LD33571570.las	US Survey Foot	US survey foot
LD33571573.las	US Survey Foot	US survey foot
LD33571576.las	US Survey Foot	US survey foot
LD33571579.las	US Survey Foot	US survey foot
LD33571582.las	US Survey Foot	US survey foot
LD33571585.las	US Survey Foot	US survey foot
LD33571588.las	US Survey Foot	US survey foot
LD33571591.las	US Survey Foot	US survey foot
LD33571594.las	US Survey Foot	US survey foot
LD33571597.las	US Survey Foot	US survey foot
LD33571600.las	US Survey Foot	US survey foot
LD33571603.las	US Survey Foot	US survey foot
LD33571606.las	US Survey Foot	US survey foot
LD33571609.las	US Survey Foot	US survey foot
LD33601396.las	US Survey Foot	US survey foot

DPH-6 Report on Units of Reference (Tiled Data)
- continued

<u>File</u>	<u>Horizontal Unit</u>	<u>Vertical Unit</u>
LD33601399.las	US Survey Foot	US survey foot
LD33601402.las	US Survey Foot	US survey foot
LD33601405.las	US Survey Foot	US survey foot
LD33601408.las	US Survey Foot	US survey foot
LD33601411.las	US Survey Foot	US survey foot
LD33601414.las	US Survey Foot	US survey foot
LD33601417.las	US Survey Foot	US survey foot
LD33601420.las	US Survey Foot	US survey foot
LD33601423.las	US Survey Foot	US survey foot
LD33601426.las	US Survey Foot	US survey foot
LD33601429.las	US Survey Foot	US survey foot
LD33601432.las	US Survey Foot	US survey foot
LD33601435.las	US Survey Foot	US survey foot
LD33601438.las	US Survey Foot	US survey foot
LD33601441.las	US Survey Foot	US survey foot
LD33601444.las	US Survey Foot	US survey foot
LD33601447.las	US Survey Foot	US survey foot
LD33601450.las	US Survey Foot	US survey foot
LD33601453.las	US Survey Foot	US survey foot
LD33601456.las	US Survey Foot	US survey foot
LD33601459.las	US Survey Foot	US survey foot
LD33601462.las	US Survey Foot	US survey foot
LD33601465.las	US Survey Foot	US survey foot
LD33601468.las	US Survey Foot	US survey foot
LD33601471.las	US Survey Foot	US survey foot
LD33601474.las	US Survey Foot	US survey foot
LD33601477.las	US Survey Foot	US survey foot
LD33601480.las	US Survey Foot	US survey foot
LD33601483.las	US Survey Foot	US survey foot
LD33601486.las	US Survey Foot	US survey foot
LD33601489.las	US Survey Foot	US survey foot
LD33601492.las	US Survey Foot	US survey foot
LD33601495.las	US Survey Foot	US survey foot
LD33601498.las	US Survey Foot	US survey foot
LD33601501.las	US Survey Foot	US survey foot
LD33601504.las	US Survey Foot	US survey foot
LD33601507.las	US Survey Foot	US survey foot
LD33601510.las	US Survey Foot	US survey foot
LD33601513.las	US Survey Foot	US survey foot
LD33601516.las	US Survey Foot	US survey foot
LD33601519.las	US Survey Foot	US survey foot
LD33601522.las	US Survey Foot	US survey foot
LD33601525.las	US Survey Foot	US survey foot
LD33601528.las	US Survey Foot	US survey foot
LD33601531.las	US Survey Foot	US survey foot
LD33601534.las	US Survey Foot	US survey foot
LD33601537.las	US Survey Foot	US survey foot

DPH-6 Report on Units of Reference (Tiled Data)

- continued

File	Horizontal Unit	Vertical Unit
LD33601540.las	US Survey Foot	US survey foot
LD33601543.las	US Survey Foot	US survey foot
LD33601546.las	US Survey Foot	US survey foot
LD33601549.las	US Survey Foot	US survey foot
LD33601552.las	US Survey Foot	US survey foot
LD33601555.las	US Survey Foot	US survey foot
LD33601558.las	US Survey Foot	US survey foot
LD33601561.las	US Survey Foot	US survey foot
LD33601564.las	US Survey Foot	US survey foot
LD33601567.las	US Survey Foot	US survey foot
LD33601570.las	US Survey Foot	US survey foot
LD33601573.las	US Survey Foot	US survey foot
LD33601576.las	US Survey Foot	US survey foot
LD33601579.las	US Survey Foot	US survey foot
LD33601582.las	US Survey Foot	US survey foot
LD33601585.las	US Survey Foot	US survey foot
LD33601588.las	US Survey Foot	US survey foot
LD33601591.las	US Survey Foot	US survey foot
LD33601594.las	US Survey Foot	US survey foot
LD33601597.las	US Survey Foot	US survey foot
LD33601600.las	US Survey Foot	US survey foot
LD33601603.las	US Survey Foot	US survey foot
LD33601606.las	US Survey Foot	US survey foot
LD33601609.las	US Survey Foot	US survey foot
LD33631396.las	US Survey Foot	US survey foot
LD33631399.las	US Survey Foot	US survey foot
LD33631402.las	US Survey Foot	US survey foot
LD33631405.las	US Survey Foot	US survey foot
LD33631408.las	US Survey Foot	US survey foot
LD33631411.las	US Survey Foot	US survey foot
LD33631414.las	US Survey Foot	US survey foot
LD33631417.las	US Survey Foot	US survey foot
LD33631420.las	US Survey Foot	US survey foot
LD33631423.las	US Survey Foot	US survey foot
LD33631426.las	US Survey Foot	US survey foot
LD33631429.las	US Survey Foot	US survey foot
LD33631432.las	US Survey Foot	US survey foot
LD33631435.las	US Survey Foot	US survey foot
LD33631438.las	US Survey Foot	US survey foot
LD33631441.las	US Survey Foot	US survey foot
LD33631444.las	US Survey Foot	US survey foot
LD33631447.las	US Survey Foot	US survey foot
LD33631450.las	US Survey Foot	US survey foot
LD33631453.las	US Survey Foot	US survey foot
LD33631456.las	US Survey Foot	US survey foot
LD33631459.las	US Survey Foot	US survey foot
LD33631462.las	US Survey Foot	US survey foot

DPH-6 Report on Units of Reference (Tiled Data)

- continued

File	Horizontal Unit	Vertical Unit
LD33631465.las	US Survey Foot	US survey foot
LD33631468.las	US Survey Foot	US survey foot
LD33631471.las	US Survey Foot	US survey foot
LD33631474.las	US Survey Foot	US survey foot
LD33631477.las	US Survey Foot	US survey foot
LD33631480.las	US Survey Foot	US survey foot
LD33631483.las	US Survey Foot	US survey foot
LD33631486.las	US Survey Foot	US survey foot
LD33631489.las	US Survey Foot	US survey foot
LD33631492.las	US Survey Foot	US survey foot
LD33631495.las	US Survey Foot	US survey foot
LD33631498.las	US Survey Foot	US survey foot
LD33631501.las	US Survey Foot	US survey foot
LD33631504.las	US Survey Foot	US survey foot
LD33631507.las	US Survey Foot	US survey foot
LD33631510.las	US Survey Foot	US survey foot
LD33631513.las	US Survey Foot	US survey foot
LD33631516.las	US Survey Foot	US survey foot
LD33631519.las	US Survey Foot	US survey foot
LD33631522.las	US Survey Foot	US survey foot
LD33631525.las	US Survey Foot	US survey foot
LD33631528.las	US Survey Foot	US survey foot
LD33631531.las	US Survey Foot	US survey foot
LD33631534.las	US Survey Foot	US survey foot
LD33631537.las	US Survey Foot	US survey foot
LD33631540.las	US Survey Foot	US survey foot
LD33631543.las	US Survey Foot	US survey foot
LD33631546.las	US Survey Foot	US survey foot
LD33631549.las	US Survey Foot	US survey foot
LD33631552.las	US Survey Foot	US survey foot
LD33631555.las	US Survey Foot	US survey foot
LD33631558.las	US Survey Foot	US survey foot
LD33631561.las	US Survey Foot	US survey foot
LD33631564.las	US Survey Foot	US survey foot
LD33631567.las	US Survey Foot	US survey foot
LD33631570.las	US Survey Foot	US survey foot
LD33631573.las	US Survey Foot	US survey foot
LD33631576.las	US Survey Foot	US survey foot
LD33631579.las	US Survey Foot	US survey foot
LD33631582.las	US Survey Foot	US survey foot
LD33631585.las	US Survey Foot	US survey foot
LD33631588.las	US Survey Foot	US survey foot
LD33631591.las	US Survey Foot	US survey foot
LD33631594.las	US Survey Foot	US survey foot
LD33631597.las	US Survey Foot	US survey foot
LD33631600.las	US Survey Foot	US survey foot
LD33631603.las	US Survey Foot	US survey foot

DPH-6 Report on Units of Reference (Tiled Data)

- continued

<u>File</u>	<u>Horizontal Unit</u>	<u>Vertical Unit</u>
LD33631606.las	US Survey Foot	US survey foot
LD33631609.las	US Survey Foot	US survey foot
LD33661396.las	US Survey Foot	US survey foot
LD33661399.las	US Survey Foot	US survey foot
LD33661402.las	US Survey Foot	US survey foot
LD33661405.las	US Survey Foot	US survey foot
LD33661408.las	US Survey Foot	US survey foot
LD33661411.las	US Survey Foot	US survey foot
LD33661414.las	US Survey Foot	US survey foot
LD33661417.las	US Survey Foot	US survey foot
LD33661420.las	US Survey Foot	US survey foot
LD33661423.las	US Survey Foot	US survey foot
LD33661426.las	US Survey Foot	US survey foot
LD33661429.las	US Survey Foot	US survey foot
LD33661432.las	US Survey Foot	US survey foot
LD33661435.las	US Survey Foot	US survey foot
LD33661438.las	US Survey Foot	US survey foot
LD33661441.las	US Survey Foot	US survey foot
LD33661444.las	US Survey Foot	US survey foot
LD33661447.las	US Survey Foot	US survey foot
LD33661450.las	US Survey Foot	US survey foot
LD33661453.las	US Survey Foot	US survey foot
LD33661456.las	US Survey Foot	US survey foot
LD33661459.las	US Survey Foot	US survey foot
LD33661462.las	US Survey Foot	US survey foot
LD33661465.las	US Survey Foot	US survey foot
LD33661468.las	US Survey Foot	US survey foot
LD33661471.las	US Survey Foot	US survey foot
LD33661474.las	US Survey Foot	US survey foot
LD33661477.las	US Survey Foot	US survey foot
LD33661480.las	US Survey Foot	US survey foot
LD33661483.las	US Survey Foot	US survey foot
LD33661486.las	US Survey Foot	US survey foot
LD33661489.las	US Survey Foot	US survey foot
LD33661492.las	US Survey Foot	US survey foot
LD33661495.las	US Survey Foot	US survey foot
LD33661498.las	US Survey Foot	US survey foot
LD33661501.las	US Survey Foot	US survey foot
LD33661504.las	US Survey Foot	US survey foot
LD33661507.las	US Survey Foot	US survey foot
LD33661510.las	US Survey Foot	US survey foot
LD33661513.las	US Survey Foot	US survey foot
LD33661516.las	US Survey Foot	US survey foot
LD33661519.las	US Survey Foot	US survey foot
LD33661522.las	US Survey Foot	US survey foot
LD33661525.las	US Survey Foot	US survey foot
LD33661528.las	US Survey Foot	US survey foot

DPH-6 Report on Units of Reference (Tiled Data)

- continued

File	Horizontal Unit	Vertical Unit
LD33661531.las	US Survey Foot	US survey foot
LD33661534.las	US Survey Foot	US survey foot
LD33661537.las	US Survey Foot	US survey foot
LD33661540.las	US Survey Foot	US survey foot
LD33661543.las	US Survey Foot	US survey foot
LD33661546.las	US Survey Foot	US survey foot
LD33661549.las	US Survey Foot	US survey foot
LD33661552.las	US Survey Foot	US survey foot
LD33661555.las	US Survey Foot	US survey foot
LD33661558.las	US Survey Foot	US survey foot
LD33661561.las	US Survey Foot	US survey foot
LD33661564.las	US Survey Foot	US survey foot
LD33661567.las	US Survey Foot	US survey foot
LD33661570.las	US Survey Foot	US survey foot
LD33661573.las	US Survey Foot	US survey foot
LD33661576.las	US Survey Foot	US survey foot
LD33661579.las	US Survey Foot	US survey foot
LD33661582.las	US Survey Foot	US survey foot
LD33661585.las	US Survey Foot	US survey foot
LD33661588.las	US Survey Foot	US survey foot
LD33661591.las	US Survey Foot	US survey foot
LD33661594.las	US Survey Foot	US survey foot
LD33661597.las	US Survey Foot	US survey foot
LD33661600.las	US Survey Foot	US survey foot
LD33661603.las	US Survey Foot	US survey foot
LD33661606.las	US Survey Foot	US survey foot
LD33661609.las	US Survey Foot	US survey foot
LD33691396.las	US Survey Foot	US survey foot
LD33691399.las	US Survey Foot	US survey foot
LD33691402.las	US Survey Foot	US survey foot
LD33691405.las	US Survey Foot	US survey foot
LD33691408.las	US Survey Foot	US survey foot
LD33691411.las	US Survey Foot	US survey foot
LD33691414.las	US Survey Foot	US survey foot
LD33691417.las	US Survey Foot	US survey foot
LD33691420.las	US Survey Foot	US survey foot
LD33691423.las	US Survey Foot	US survey foot
LD33691426.las	US Survey Foot	US survey foot
LD33691429.las	US Survey Foot	US survey foot
LD33691432.las	US Survey Foot	US survey foot
LD33691435.las	US Survey Foot	US survey foot
LD33691438.las	US Survey Foot	US survey foot
LD33691441.las	US Survey Foot	US survey foot
LD33691444.las	US Survey Foot	US survey foot
LD33691447.las	US Survey Foot	US survey foot
LD33691450.las	US Survey Foot	US survey foot
LD33691453.las	US Survey Foot	US survey foot

DPH-6 Report on Units of Reference (Tiled Data) - continued

File	Horizontal Unit	Vertical Unit
LD33691456.las	US Survey Foot	US survey foot
LD33691459.las	US Survey Foot	US survey foot
LD33691462.las	US Survey Foot	US survey foot
LD33691465.las	US Survey Foot	US survey foot
LD33691468.las	US Survey Foot	US survey foot
LD33691471.las	US Survey Foot	US survey foot
LD33691474.las	US Survey Foot	US survey foot
LD33691477.las	US Survey Foot	US survey foot
LD33691480.las	US Survey Foot	US survey foot
LD33691483.las	US Survey Foot	US survey foot
LD33691486.las	US Survey Foot	US survey foot
LD33691489.las	US Survey Foot	US survey foot
LD33691492.las	US Survey Foot	US survey foot
LD33691495.las	US Survey Foot	US survey foot
LD33691498.las	US Survey Foot	US survey foot
LD33691501.las	US Survey Foot	US survey foot
LD33691504.las	US Survey Foot	US survey foot
LD33691507.las	US Survey Foot	US survey foot
LD33691510.las	US Survey Foot	US survey foot
LD33691513.las	US Survey Foot	US survey foot
LD33691516.las	US Survey Foot	US survey foot
LD33691519.las	US Survey Foot	US survey foot
LD33691522.las	US Survey Foot	US survey foot
LD33691525.las	US Survey Foot	US survey foot
LD33691528.las	US Survey Foot	US survey foot
LD33691531.las	US Survey Foot	US survey foot
LD33691534.las	US Survey Foot	US survey foot
LD33691537.las	US Survey Foot	US survey foot
LD33691540.las	US Survey Foot	US survey foot
LD33691543.las	US Survey Foot	US survey foot
LD33691546.las	US Survey Foot	US survey foot
LD33691549.las	US Survey Foot	US survey foot
LD33691552.las	US Survey Foot	US survey foot
LD33691555.las	US Survey Foot	US survey foot
LD33691558.las	US Survey Foot	US survey foot
LD33691561.las	US Survey Foot	US survey foot
LD33691564.las	US Survey Foot	US survey foot
LD33691567.las	US Survey Foot	US survey foot
LD33691570.las	US Survey Foot	US survey foot
LD33691573.las	US Survey Foot	US survey foot
LD33691576.las	US Survey Foot	US survey foot
LD33691579.las	US Survey Foot	US survey foot
LD33691582.las	US Survey Foot	US survey foot
LD33691585.las	US Survey Foot	US survey foot
LD33691588.las	US Survey Foot	US survey foot
LD33691591.las	US Survey Foot	US survey foot
LD33691594.las	US Survey Foot	US survey foot

DPH-6 Report on Units of Reference (Tiled Data)

- continued

File	Horizontal Unit	Vertical Unit
LD33691597.las	US Survey Foot	US survey foot
LD33691600.las	US Survey Foot	US survey foot
LD33691603.las	US Survey Foot	US survey foot
LD33691606.las	US Survey Foot	US survey foot
LD33691609.las	US Survey Foot	US survey foot
LD33721396.las	US Survey Foot	US survey foot
LD33721399.las	US Survey Foot	US survey foot
LD33721402.las	US Survey Foot	US survey foot
LD33721405.las	US Survey Foot	US survey foot
LD33721408.las	US Survey Foot	US survey foot
LD33721411.las	US Survey Foot	US survey foot
LD33721414.las	US Survey Foot	US survey foot
LD33721417.las	US Survey Foot	US survey foot
LD33721420.las	US Survey Foot	US survey foot
LD33721423.las	US Survey Foot	US survey foot
LD33721426.las	US Survey Foot	US survey foot
LD33721429.las	US Survey Foot	US survey foot
LD33721432.las	US Survey Foot	US survey foot
LD33721435.las	US Survey Foot	US survey foot
LD33721438.las	US Survey Foot	US survey foot
LD33721441.las	US Survey Foot	US survey foot
LD33721444.las	US Survey Foot	US survey foot
LD33721447.las	US Survey Foot	US survey foot
LD33721450.las	US Survey Foot	US survey foot
LD33721453.las	US Survey Foot	US survey foot
LD33721456.las	US Survey Foot	US survey foot
LD33721459.las	US Survey Foot	US survey foot
LD33721462.las	US Survey Foot	US survey foot
LD33721465.las	US Survey Foot	US survey foot
LD33721468.las	US Survey Foot	US survey foot
LD33721471.las	US Survey Foot	US survey foot
LD33721474.las	US Survey Foot	US survey foot
LD33721477.las	US Survey Foot	US survey foot
LD33721480.las	US Survey Foot	US survey foot
LD33721483.las	US Survey Foot	US survey foot
LD33721486.las	US Survey Foot	US survey foot
LD33721489.las	US Survey Foot	US survey foot
LD33721492.las	US Survey Foot	US survey foot
LD33721495.las	US Survey Foot	US survey foot
LD33721498.las	US Survey Foot	US survey foot
LD33721501.las	US Survey Foot	US survey foot
LD33721504.las	US Survey Foot	US survey foot
LD33721507.las	US Survey Foot	US survey foot
LD33721510.las	US Survey Foot	US survey foot
LD33721513.las	US Survey Foot	US survey foot
LD33721516.las	US Survey Foot	US survey foot
LD33721519.las	US Survey Foot	US survey foot

DPH-6 Report on Units of Reference (Tiled Data)

- continued

File	Horizontal Unit	Vertical Unit
LD33721522.las	US Survey Foot	US survey foot
LD33721525.las	US Survey Foot	US survey foot
LD33721528.las	US Survey Foot	US survey foot
LD33721531.las	US Survey Foot	US survey foot
LD33721534.las	US Survey Foot	US survey foot
LD33721537.las	US Survey Foot	US survey foot
LD33721540.las	US Survey Foot	US survey foot
LD33721543.las	US Survey Foot	US survey foot
LD33721546.las	US Survey Foot	US survey foot
LD33721549.las	US Survey Foot	US survey foot
LD33721552.las	US Survey Foot	US survey foot
LD33721555.las	US Survey Foot	US survey foot
LD33721558.las	US Survey Foot	US survey foot
LD33721561.las	US Survey Foot	US survey foot
LD33721564.las	US Survey Foot	US survey foot
LD33721567.las	US Survey Foot	US survey foot
LD33721570.las	US Survey Foot	US survey foot
LD33721573.las	US Survey Foot	US survey foot
LD33721576.las	US Survey Foot	US survey foot
LD33721579.las	US Survey Foot	US survey foot
LD33721582.las	US Survey Foot	US survey foot
LD33721585.las	US Survey Foot	US survey foot
LD33721588.las	US Survey Foot	US survey foot
LD33721591.las	US Survey Foot	US survey foot
LD33721594.las	US Survey Foot	US survey foot
LD33721597.las	US Survey Foot	US survey foot
LD33721600.las	US Survey Foot	US survey foot
LD33721603.las	US Survey Foot	US survey foot
LD33721606.las	US Survey Foot	US survey foot
LD33721609.las	US Survey Foot	US survey foot
LD33751396.las	US Survey Foot	US survey foot
LD33751399.las	US Survey Foot	US survey foot
LD33751402.las	US Survey Foot	US survey foot
LD33751405.las	US Survey Foot	US survey foot
LD33751408.las	US Survey Foot	US survey foot
LD33751411.las	US Survey Foot	US survey foot
LD33751414.las	US Survey Foot	US survey foot
LD33751417.las	US Survey Foot	US survey foot
LD33751420.las	US Survey Foot	US survey foot
LD33751423.las	US Survey Foot	US survey foot
LD33751426.las	US Survey Foot	US survey foot
LD33751429.las	US Survey Foot	US survey foot
LD33751432.las	US Survey Foot	US survey foot
LD33751435.las	US Survey Foot	US survey foot
LD33751438.las	US Survey Foot	US survey foot
LD33751441.las	US Survey Foot	US survey foot
LD33751444.las	US Survey Foot	US survey foot

DPH-6 Report on Units of Reference (Tiled Data)

- continued

File	Horizontal Unit	Vertical Unit
LD33751447.las	US Survey Foot	US survey foot
LD33751450.las	US Survey Foot	US survey foot
LD33751453.las	US Survey Foot	US survey foot
LD33751456.las	US Survey Foot	US survey foot
LD33751459.las	US Survey Foot	US survey foot
LD33751462.las	US Survey Foot	US survey foot
LD33751465.las	US Survey Foot	US survey foot
LD33751468.las	US Survey Foot	US survey foot
LD33751471.las	US Survey Foot	US survey foot
LD33751474.las	US Survey Foot	US survey foot
LD33751477.las	US Survey Foot	US survey foot
LD33751480.las	US Survey Foot	US survey foot
LD33751483.las	US Survey Foot	US survey foot
LD33751486.las	US Survey Foot	US survey foot
LD33751489.las	US Survey Foot	US survey foot
LD33751492.las	US Survey Foot	US survey foot
LD33751495.las	US Survey Foot	US survey foot
LD33751498.las	US Survey Foot	US survey foot
LD33751501.las	US Survey Foot	US survey foot
LD33751504.las	US Survey Foot	US survey foot
LD33751507.las	US Survey Foot	US survey foot
LD33751510.las	US Survey Foot	US survey foot
LD33751513.las	US Survey Foot	US survey foot
LD33751516.las	US Survey Foot	US survey foot
LD33751519.las	US Survey Foot	US survey foot
LD33751522.las	US Survey Foot	US survey foot
LD33751525.las	US Survey Foot	US survey foot
LD33751528.las	US Survey Foot	US survey foot
LD33751531.las	US Survey Foot	US survey foot
LD33751534.las	US Survey Foot	US survey foot
LD33751537.las	US Survey Foot	US survey foot
LD33751540.las	US Survey Foot	US survey foot
LD33751543.las	US Survey Foot	US survey foot
LD33751546.las	US Survey Foot	US survey foot
LD33751549.las	US Survey Foot	US survey foot
LD33751552.las	US Survey Foot	US survey foot
LD33751555.las	US Survey Foot	US survey foot
LD33751558.las	US Survey Foot	US survey foot
LD33751561.las	US Survey Foot	US survey foot
LD33751564.las	US Survey Foot	US survey foot
LD33751567.las	US Survey Foot	US survey foot
LD33751570.las	US Survey Foot	US survey foot
LD33751573.las	US Survey Foot	US survey foot
LD33751576.las	US Survey Foot	US survey foot
LD33751579.las	US Survey Foot	US survey foot
LD33751582.las	US Survey Foot	US survey foot
LD33751585.las	US Survey Foot	US survey foot

DPH-6 Report on Units of Reference (Tiled Data)
- continued

<u>File</u>	<u>Horizontal Unit</u>	<u>Vertical Unit</u>
LD33751588.las	US Survey Foot	US survey foot
LD33751591.las	US Survey Foot	US survey foot
LD33751594.las	US Survey Foot	US survey foot
LD33751597.las	US Survey Foot	US survey foot
LD33751600.las	US Survey Foot	US survey foot
LD33751603.las	US Survey Foot	US survey foot
LD33751606.las	US Survey Foot	US survey foot
LD33751609.las	US Survey Foot	US survey foot
LD33781396.las	US Survey Foot	US survey foot
LD33781399.las	US Survey Foot	US survey foot
LD33781402.las	US Survey Foot	US survey foot
LD33781405.las	US Survey Foot	US survey foot
LD33781408.las	US Survey Foot	US survey foot
LD33781411.las	US Survey Foot	US survey foot
LD33781414.las	US Survey Foot	US survey foot
LD33781417.las	US Survey Foot	US survey foot
LD33781420.las	US Survey Foot	US survey foot
LD33781423.las	US Survey Foot	US survey foot
LD33781426.las	US Survey Foot	US survey foot
LD33781429.las	US Survey Foot	US survey foot
LD33781432.las	US Survey Foot	US survey foot
LD33781435.las	US Survey Foot	US survey foot
LD33781438.las	US Survey Foot	US survey foot
LD33781441.las	US Survey Foot	US survey foot
LD33781444.las	US Survey Foot	US survey foot
LD33781447.las	US Survey Foot	US survey foot
LD33781450.las	US Survey Foot	US survey foot
LD33781453.las	US Survey Foot	US survey foot
LD33781456.las	US Survey Foot	US survey foot
LD33781459.las	US Survey Foot	US survey foot
LD33781462.las	US Survey Foot	US survey foot
LD33781465.las	US Survey Foot	US survey foot
LD33781468.las	US Survey Foot	US survey foot
LD33781471.las	US Survey Foot	US survey foot
LD33781474.las	US Survey Foot	US survey foot
LD33781477.las	US Survey Foot	US survey foot
LD33781480.las	US Survey Foot	US survey foot
LD33781483.las	US Survey Foot	US survey foot
LD33781486.las	US Survey Foot	US survey foot
LD33781489.las	US Survey Foot	US survey foot
LD33781492.las	US Survey Foot	US survey foot
LD33781495.las	US Survey Foot	US survey foot
LD33781498.las	US Survey Foot	US survey foot
LD33781501.las	US Survey Foot	US survey foot
LD33781504.las	US Survey Foot	US survey foot
LD33781507.las	US Survey Foot	US survey foot
LD33781510.las	US Survey Foot	US survey foot

DPH-6 Report on Units of Reference (Tiled Data) - continued

File	Horizontal Unit	Vertical Unit
LD33781513.las	US Survey Foot	US survey foot
LD33781516.las	US Survey Foot	US survey foot
LD33781519.las	US Survey Foot	US survey foot
LD33781522.las	US Survey Foot	US survey foot
LD33781525.las	US Survey Foot	US survey foot
LD33781528.las	US Survey Foot	US survey foot
LD33781531.las	US Survey Foot	US survey foot
LD33781534.las	US Survey Foot	US survey foot
LD33781537.las	US Survey Foot	US survey foot
LD33781540.las	US Survey Foot	US survey foot
LD33781543.las	US Survey Foot	US survey foot
LD33781546.las	US Survey Foot	US survey foot
LD33781549.las	US Survey Foot	US survey foot
LD33781552.las	US Survey Foot	US survey foot
LD33781555.las	US Survey Foot	US survey foot
LD33781558.las	US Survey Foot	US survey foot
LD33781561.las	US Survey Foot	US survey foot
LD33781564.las	US Survey Foot	US survey foot
LD33781567.las	US Survey Foot	US survey foot
LD33781570.las	US Survey Foot	US survey foot
LD33781573.las	US Survey Foot	US survey foot
LD33781576.las	US Survey Foot	US survey foot
LD33781579.las	US Survey Foot	US survey foot
LD33781582.las	US Survey Foot	US survey foot
LD33781585.las	US Survey Foot	US survey foot
LD33781588.las	US Survey Foot	US survey foot
LD33781591.las	US Survey Foot	US survey foot
LD33781594.las	US Survey Foot	US survey foot
LD33781597.las	US Survey Foot	US survey foot
LD33781600.las	US Survey Foot	US survey foot
LD33781603.las	US Survey Foot	US survey foot
LD33781606.las	US Survey Foot	US survey foot
LD33781609.las	US Survey Foot	US survey foot
LD33811396.las	US Survey Foot	US survey foot
LD33811399.las	US Survey Foot	US survey foot
LD33811402.las	US Survey Foot	US survey foot
LD33811405.las	US Survey Foot	US survey foot
LD33811408.las	US Survey Foot	US survey foot
LD33811411.las	US Survey Foot	US survey foot
LD33811414.las	US Survey Foot	US survey foot
LD33811417.las	US Survey Foot	US survey foot
LD33811420.las	US Survey Foot	US survey foot
LD33811423.las	US Survey Foot	US survey foot
LD33811426.las	US Survey Foot	US survey foot
LD33811429.las	US Survey Foot	US survey foot
LD33811432.las	US Survey Foot	US survey foot
LD33811435.las	US Survey Foot	US survey foot

DPH-6 Report on Units of Reference (Tiled Data) - continued

File	Horizontal Unit	Vertical Unit
LD33811438.las	US Survey Foot	US survey foot
LD33811441.las	US Survey Foot	US survey foot
LD33811444.las	US Survey Foot	US survey foot
LD33811447.las	US Survey Foot	US survey foot
LD33811450.las	US Survey Foot	US survey foot
LD33811453.las	US Survey Foot	US survey foot
LD33811456.las	US Survey Foot	US survey foot
LD33811459.las	US Survey Foot	US survey foot
LD33811462.las	US Survey Foot	US survey foot
LD33811465.las	US Survey Foot	US survey foot
LD33811468.las	US Survey Foot	US survey foot
LD33811471.las	US Survey Foot	US survey foot
LD33811474.las	US Survey Foot	US survey foot
LD33811477.las	US Survey Foot	US survey foot
LD33811480.las	US Survey Foot	US survey foot
LD33811483.las	US Survey Foot	US survey foot
LD33811486.las	US Survey Foot	US survey foot
LD33811489.las	US Survey Foot	US survey foot
LD33811492.las	US Survey Foot	US survey foot
LD33811495.las	US Survey Foot	US survey foot
LD33811498.las	US Survey Foot	US survey foot
LD33811501.las	US Survey Foot	US survey foot
LD33811504.las	US Survey Foot	US survey foot
LD33811507.las	US Survey Foot	US survey foot
LD33811510.las	US Survey Foot	US survey foot
LD33811513.las	US Survey Foot	US survey foot
LD33811516.las	US Survey Foot	US survey foot
LD33811519.las	US Survey Foot	US survey foot
LD33811522.las	US Survey Foot	US survey foot
LD33811525.las	US Survey Foot	US survey foot
LD33811528.las	US Survey Foot	US survey foot
LD33811531.las	US Survey Foot	US survey foot
LD33811534.las	US Survey Foot	US survey foot
LD33811537.las	US Survey Foot	US survey foot
LD33811540.las	US Survey Foot	US survey foot
LD33811543.las	US Survey Foot	US survey foot
LD33811546.las	US Survey Foot	US survey foot
LD33811549.las	US Survey Foot	US survey foot
LD33811552.las	US Survey Foot	US survey foot
LD33811555.las	US Survey Foot	US survey foot
LD33811558.las	US Survey Foot	US survey foot
LD33811561.las	US Survey Foot	US survey foot
LD33811564.las	US Survey Foot	US survey foot
LD33811567.las	US Survey Foot	US survey foot
LD33811570.las	US Survey Foot	US survey foot
LD33811573.las	US Survey Foot	US survey foot
LD33811576.las	US Survey Foot	US survey foot

DPH-6 Report on Units of Reference (Tiled Data)

- continued

File	Horizontal Unit	Vertical Unit
LD33811579.las	US Survey Foot	US survey foot
LD33811582.las	US Survey Foot	US survey foot
LD33811585.las	US Survey Foot	US survey foot
LD33811588.las	US Survey Foot	US survey foot
LD33811591.las	US Survey Foot	US survey foot
LD33811594.las	US Survey Foot	US survey foot
LD33811597.las	US Survey Foot	US survey foot
LD33811600.las	US Survey Foot	US survey foot
LD33811603.las	US Survey Foot	US survey foot
LD33811606.las	US Survey Foot	US survey foot
LD33811609.las	US Survey Foot	US survey foot
LD33841396.las	US Survey Foot	US survey foot
LD33841399.las	US Survey Foot	US survey foot
LD33841402.las	US Survey Foot	US survey foot
LD33841405.las	US Survey Foot	US survey foot
LD33841408.las	US Survey Foot	US survey foot
LD33841411.las	US Survey Foot	US survey foot
LD33841414.las	US Survey Foot	US survey foot
LD33841417.las	US Survey Foot	US survey foot
LD33841420.las	US Survey Foot	US survey foot
LD33841423.las	US Survey Foot	US survey foot
LD33841426.las	US Survey Foot	US survey foot
LD33841429.las	US Survey Foot	US survey foot
LD33841432.las	US Survey Foot	US survey foot
LD33841435.las	US Survey Foot	US survey foot
LD33841438.las	US Survey Foot	US survey foot
LD33841441.las	US Survey Foot	US survey foot
LD33841444.las	US Survey Foot	US survey foot
LD33841447.las	US Survey Foot	US survey foot
LD33841450.las	US Survey Foot	US survey foot
LD33841453.las	US Survey Foot	US survey foot
LD33841456.las	US Survey Foot	US survey foot
LD33841459.las	US Survey Foot	US survey foot
LD33841462.las	US Survey Foot	US survey foot
LD33841465.las	US Survey Foot	US survey foot
LD33841468.las	US Survey Foot	US survey foot
LD33841471.las	US Survey Foot	US survey foot
LD33841474.las	US Survey Foot	US survey foot
LD33841477.las	US Survey Foot	US survey foot
LD33841480.las	US Survey Foot	US survey foot
LD33841483.las	US Survey Foot	US survey foot
LD33841486.las	US Survey Foot	US survey foot
LD33841489.las	US Survey Foot	US survey foot
LD33841492.las	US Survey Foot	US survey foot
LD33841495.las	US Survey Foot	US survey foot
LD33841498.las	US Survey Foot	US survey foot
LD33841501.las	US Survey Foot	US survey foot

DPH-6 Report on Units of Reference (Tiled Data) - continued

File	Horizontal Unit	Vertical Unit
LD33841504.las	US Survey Foot	US survey foot
LD33841507.las	US Survey Foot	US survey foot
LD33841510.las	US Survey Foot	US survey foot
LD33841513.las	US Survey Foot	US survey foot
LD33841516.las	US Survey Foot	US survey foot
LD33841519.las	US Survey Foot	US survey foot
LD33841522.las	US Survey Foot	US survey foot
LD33841525.las	US Survey Foot	US survey foot
LD33841528.las	US Survey Foot	US survey foot
LD33841531.las	US Survey Foot	US survey foot
LD33841534.las	US Survey Foot	US survey foot
LD33841537.las	US Survey Foot	US survey foot
LD33841540.las	US Survey Foot	US survey foot
LD33841543.las	US Survey Foot	US survey foot
LD33841546.las	US Survey Foot	US survey foot
LD33841549.las	US Survey Foot	US survey foot
LD33841552.las	US Survey Foot	US survey foot
LD33841555.las	US Survey Foot	US survey foot
LD33841558.las	US Survey Foot	US survey foot
LD33841561.las	US Survey Foot	US survey foot
LD33841564.las	US Survey Foot	US survey foot
LD33841567.las	US Survey Foot	US survey foot
LD33841570.las	US Survey Foot	US survey foot
LD33841573.las	US Survey Foot	US survey foot
LD33841576.las	US Survey Foot	US survey foot
LD33841579.las	US Survey Foot	US survey foot
LD33841582.las	US Survey Foot	US survey foot
LD33841585.las	US Survey Foot	US survey foot
LD33841588.las	US Survey Foot	US survey foot
LD33841591.las	US Survey Foot	US survey foot
LD33841594.las	US Survey Foot	US survey foot
LD33841597.las	US Survey Foot	US survey foot
LD33841600.las	US Survey Foot	US survey foot
LD33841603.las	US Survey Foot	US survey foot
LD33841606.las	US Survey Foot	US survey foot
LD33841609.las	US Survey Foot	US survey foot
LD33871396.las	US Survey Foot	US survey foot
LD33871399.las	US Survey Foot	US survey foot
LD33871402.las	US Survey Foot	US survey foot
LD33871405.las	US Survey Foot	US survey foot
LD33871408.las	US Survey Foot	US survey foot
LD33871411.las	US Survey Foot	US survey foot
LD33871414.las	US Survey Foot	US survey foot
LD33871417.las	US Survey Foot	US survey foot
LD33871420.las	US Survey Foot	US survey foot
LD33871423.las	US Survey Foot	US survey foot
LD33871426.las	US Survey Foot	US survey foot

DPH-6 Report on Units of Reference (Tiled Data) - continued

File	Horizontal Unit	Vertical Unit
LD33871429.las	US Survey Foot	US survey foot
LD33871432.las	US Survey Foot	US survey foot
LD33871435.las	US Survey Foot	US survey foot
LD33871438.las	US Survey Foot	US survey foot
LD33871441.las	US Survey Foot	US survey foot
LD33871444.las	US Survey Foot	US survey foot
LD33871447.las	US Survey Foot	US survey foot
LD33871450.las	US Survey Foot	US survey foot
LD33871453.las	US Survey Foot	US survey foot
LD33871456.las	US Survey Foot	US survey foot
LD33871459.las	US Survey Foot	US survey foot
LD33871462.las	US Survey Foot	US survey foot
LD33871465.las	US Survey Foot	US survey foot
LD33871468.las	US Survey Foot	US survey foot
LD33871471.las	US Survey Foot	US survey foot
LD33871474.las	US Survey Foot	US survey foot
LD33871477.las	US Survey Foot	US survey foot
LD33871480.las	US Survey Foot	US survey foot
LD33871483.las	US Survey Foot	US survey foot
LD33871486.las	US Survey Foot	US survey foot
LD33871489.las	US Survey Foot	US survey foot
LD33871492.las	US Survey Foot	US survey foot
LD33871495.las	US Survey Foot	US survey foot
LD33871498.las	US Survey Foot	US survey foot
LD33871501.las	US Survey Foot	US survey foot
LD33871504.las	US Survey Foot	US survey foot
LD33871507.las	US Survey Foot	US survey foot
LD33871510.las	US Survey Foot	US survey foot
LD33871513.las	US Survey Foot	US survey foot
LD33871516.las	US Survey Foot	US survey foot
LD33871519.las	US Survey Foot	US survey foot
LD33871522.las	US Survey Foot	US survey foot
LD33871525.las	US Survey Foot	US survey foot
LD33871528.las	US Survey Foot	US survey foot
LD33871531.las	US Survey Foot	US survey foot
LD33871534.las	US Survey Foot	US survey foot
LD33871537.las	US Survey Foot	US survey foot
LD33871540.las	US Survey Foot	US survey foot
LD33871543.las	US Survey Foot	US survey foot
LD33871546.las	US Survey Foot	US survey foot
LD33871549.las	US Survey Foot	US survey foot
LD33871552.las	US Survey Foot	US survey foot
LD33871555.las	US Survey Foot	US survey foot
LD33871558.las	US Survey Foot	US survey foot
LD33871561.las	US Survey Foot	US survey foot
LD33871564.las	US Survey Foot	US survey foot
LD33871567.las	US Survey Foot	US survey foot

DPH-6 Report on Units of Reference (Tiled Data)

- continued

File	Horizontal Unit	Vertical Unit
LD33871570.las	US Survey Foot	US survey foot
LD33871573.las	US Survey Foot	US survey foot
LD33871576.las	US Survey Foot	US survey foot
LD33871579.las	US Survey Foot	US survey foot
LD33871582.las	US Survey Foot	US survey foot
LD33871585.las	US Survey Foot	US survey foot
LD33871588.las	US Survey Foot	US survey foot
LD33871591.las	US Survey Foot	US survey foot
LD33871594.las	US Survey Foot	US survey foot
LD33871597.las	US Survey Foot	US survey foot
LD33871600.las	US Survey Foot	US survey foot
LD33871603.las	US Survey Foot	US survey foot
LD33871606.las	US Survey Foot	US survey foot
LD33871609.las	US Survey Foot	US survey foot
LD33901396.las	US Survey Foot	US survey foot
LD33901399.las	US Survey Foot	US survey foot
LD33901402.las	US Survey Foot	US survey foot
LD33901405.las	US Survey Foot	US survey foot
LD33901408.las	US Survey Foot	US survey foot
LD33901411.las	US Survey Foot	US survey foot
LD33901414.las	US Survey Foot	US survey foot
LD33901417.las	US Survey Foot	US survey foot
LD33901420.las	US Survey Foot	US survey foot
LD33901423.las	US Survey Foot	US survey foot
LD33901426.las	US Survey Foot	US survey foot
LD33901429.las	US Survey Foot	US survey foot
LD33901432.las	US Survey Foot	US survey foot
LD33901435.las	US Survey Foot	US survey foot
LD33901438.las	US Survey Foot	US survey foot
LD33901441.las	US Survey Foot	US survey foot
LD33901444.las	US Survey Foot	US survey foot
LD33901447.las	US Survey Foot	US survey foot
LD33901450.las	US Survey Foot	US survey foot
LD33901453.las	US Survey Foot	US survey foot
LD33901456.las	US Survey Foot	US survey foot
LD33901459.las	US Survey Foot	US survey foot
LD33901462.las	US Survey Foot	US survey foot
LD33901465.las	US Survey Foot	US survey foot
LD33901468.las	US Survey Foot	US survey foot
LD33901471.las	US Survey Foot	US survey foot
LD33901474.las	US Survey Foot	US survey foot
LD33901477.las	US Survey Foot	US survey foot
LD33901480.las	US Survey Foot	US survey foot
LD33901483.las	US Survey Foot	US survey foot
LD33901486.las	US Survey Foot	US survey foot
LD33901489.las	US Survey Foot	US survey foot
LD33901492.las	US Survey Foot	US survey foot

DPH-6 Report on Units of Reference (Tiled Data)

- continued

File	Horizontal Unit	Vertical Unit
LD33901495.las	US Survey Foot	US survey foot
LD33901498.las	US Survey Foot	US survey foot
LD33901501.las	US Survey Foot	US survey foot
LD33901504.las	US Survey Foot	US survey foot
LD33901507.las	US Survey Foot	US survey foot
LD33901510.las	US Survey Foot	US survey foot
LD33901513.las	US Survey Foot	US survey foot
LD33901516.las	US Survey Foot	US survey foot
LD33901519.las	US Survey Foot	US survey foot
LD33901522.las	US Survey Foot	US survey foot
LD33901525.las	US Survey Foot	US survey foot
LD33901528.las	US Survey Foot	US survey foot
LD33901531.las	US Survey Foot	US survey foot
LD33901534.las	US Survey Foot	US survey foot
LD33901537.las	US Survey Foot	US survey foot
LD33901540.las	US Survey Foot	US survey foot
LD33901543.las	US Survey Foot	US survey foot
LD33901546.las	US Survey Foot	US survey foot
LD33901549.las	US Survey Foot	US survey foot
LD33901552.las	US Survey Foot	US survey foot
LD33901555.las	US Survey Foot	US survey foot
LD33901558.las	US Survey Foot	US survey foot
LD33901561.las	US Survey Foot	US survey foot
LD33901564.las	US Survey Foot	US survey foot
LD33901567.las	US Survey Foot	US survey foot
LD33901570.las	US Survey Foot	US survey foot
LD33901573.las	US Survey Foot	US survey foot
LD33901576.las	US Survey Foot	US survey foot
LD33901579.las	US Survey Foot	US survey foot
LD33901582.las	US Survey Foot	US survey foot
LD33901585.las	US Survey Foot	US survey foot
LD33901588.las	US Survey Foot	US survey foot
LD33901591.las	US Survey Foot	US survey foot
LD33901594.las	US Survey Foot	US survey foot
LD33901597.las	US Survey Foot	US survey foot
LD33901600.las	US Survey Foot	US survey foot
LD33901603.las	US Survey Foot	US survey foot
LD33901606.las	US Survey Foot	US survey foot
LD33901609.las	US Survey Foot	US survey foot
LD33931396.las	US Survey Foot	US survey foot
LD33931399.las	US Survey Foot	US survey foot
LD33931402.las	US Survey Foot	US survey foot
LD33931405.las	US Survey Foot	US survey foot
LD33931408.las	US Survey Foot	US survey foot
LD33931411.las	US Survey Foot	US survey foot
LD33931414.las	US Survey Foot	US survey foot
LD33931417.las	US Survey Foot	US survey foot

DPH-6 Report on Units of Reference (Tiled Data)
- continued

<u>File</u>	<u>Horizontal Unit</u>	<u>Vertical Unit</u>
LD33931420.las	US Survey Foot	US survey foot
LD33931423.las	US Survey Foot	US survey foot
LD33931426.las	US Survey Foot	US survey foot
LD33931429.las	US Survey Foot	US survey foot
LD33931432.las	US Survey Foot	US survey foot
LD33931435.las	US Survey Foot	US survey foot
LD33931438.las	US Survey Foot	US survey foot
LD33931441.las	US Survey Foot	US survey foot
LD33931444.las	US Survey Foot	US survey foot
LD33931447.las	US Survey Foot	US survey foot
LD33931450.las	US Survey Foot	US survey foot
LD33931453.las	US Survey Foot	US survey foot
LD33931456.las	US Survey Foot	US survey foot
LD33931459.las	US Survey Foot	US survey foot
LD33931462.las	US Survey Foot	US survey foot
LD33931465.las	US Survey Foot	US survey foot
LD33931468.las	US Survey Foot	US survey foot
LD33931471.las	US Survey Foot	US survey foot
LD33931474.las	US Survey Foot	US survey foot
LD33931477.las	US Survey Foot	US survey foot
LD33931480.las	US Survey Foot	US survey foot
LD33931483.las	US Survey Foot	US survey foot
LD33931486.las	US Survey Foot	US survey foot
LD33931489.las	US Survey Foot	US survey foot
LD33931492.las	US Survey Foot	US survey foot
LD33931495.las	US Survey Foot	US survey foot
LD33931498.las	US Survey Foot	US survey foot
LD33931501.las	US Survey Foot	US survey foot
LD33931504.las	US Survey Foot	US survey foot
LD33931507.las	US Survey Foot	US survey foot
LD33931510.las	US Survey Foot	US survey foot
LD33931513.las	US Survey Foot	US survey foot
LD33931516.las	US Survey Foot	US survey foot
LD33931519.las	US Survey Foot	US survey foot
LD33931522.las	US Survey Foot	US survey foot
LD33931525.las	US Survey Foot	US survey foot
LD33931528.las	US Survey Foot	US survey foot
LD33931531.las	US Survey Foot	US survey foot
LD33931534.las	US Survey Foot	US survey foot
LD33931537.las	US Survey Foot	US survey foot
LD33931540.las	US Survey Foot	US survey foot
LD33931543.las	US Survey Foot	US survey foot
LD33931546.las	US Survey Foot	US survey foot
LD33931549.las	US Survey Foot	US survey foot
LD33931552.las	US Survey Foot	US survey foot
LD33931555.las	US Survey Foot	US survey foot
LD33931558.las	US Survey Foot	US survey foot

DPH-6 Report on Units of Reference (Tiled Data) - continued

File	Horizontal Unit	Vertical Unit
LD33931561.las	US Survey Foot	US survey foot
LD33931564.las	US Survey Foot	US survey foot
LD33931567.las	US Survey Foot	US survey foot
LD33931570.las	US Survey Foot	US survey foot
LD33931573.las	US Survey Foot	US survey foot
LD33931576.las	US Survey Foot	US survey foot
LD33931579.las	US Survey Foot	US survey foot
LD33931582.las	US Survey Foot	US survey foot
LD33931585.las	US Survey Foot	US survey foot
LD33931588.las	US Survey Foot	US survey foot
LD33931591.las	US Survey Foot	US survey foot
LD33931594.las	US Survey Foot	US survey foot
LD33931597.las	US Survey Foot	US survey foot
LD33931600.las	US Survey Foot	US survey foot
LD33931603.las	US Survey Foot	US survey foot
LD33931606.las	US Survey Foot	US survey foot
LD33931609.las	US Survey Foot	US survey foot
LD33961396.las	US Survey Foot	US survey foot
LD33961399.las	US Survey Foot	US survey foot
LD33961402.las	US Survey Foot	US survey foot
LD33961405.las	US Survey Foot	US survey foot
LD33961408.las	US Survey Foot	US survey foot
LD33961411.las	US Survey Foot	US survey foot
LD33961414.las	US Survey Foot	US survey foot
LD33961417.las	US Survey Foot	US survey foot
LD33961420.las	US Survey Foot	US survey foot
LD33961423.las	US Survey Foot	US survey foot
LD33961426.las	US Survey Foot	US survey foot
LD33961429.las	US Survey Foot	US survey foot
LD33961432.las	US Survey Foot	US survey foot
LD33961435.las	US Survey Foot	US survey foot
LD33961438.las	US Survey Foot	US survey foot
LD33961441.las	US Survey Foot	US survey foot
LD33961444.las	US Survey Foot	US survey foot
LD33961447.las	US Survey Foot	US survey foot
LD33961450.las	US Survey Foot	US survey foot
LD33961453.las	US Survey Foot	US survey foot
LD33961456.las	US Survey Foot	US survey foot
LD33961459.las	US Survey Foot	US survey foot
LD33961462.las	US Survey Foot	US survey foot
LD33961465.las	US Survey Foot	US survey foot
LD33961468.las	US Survey Foot	US survey foot
LD33961471.las	US Survey Foot	US survey foot
LD33961474.las	US Survey Foot	US survey foot
LD33961477.las	US Survey Foot	US survey foot
LD33961480.las	US Survey Foot	US survey foot
LD33961483.las	US Survey Foot	US survey foot

DPH-6 Report on Units of Reference (Tiled Data)

- continued

File	Horizontal Unit	Vertical Unit
LD33961486.las	US Survey Foot	US survey foot
LD33961489.las	US Survey Foot	US survey foot
LD33961492.las	US Survey Foot	US survey foot
LD33961495.las	US Survey Foot	US survey foot
LD33961498.las	US Survey Foot	US survey foot
LD33961501.las	US Survey Foot	US survey foot
LD33961504.las	US Survey Foot	US survey foot
LD33961507.las	US Survey Foot	US survey foot
LD33961510.las	US Survey Foot	US survey foot
LD33961513.las	US Survey Foot	US survey foot
LD33961516.las	US Survey Foot	US survey foot
LD33961519.las	US Survey Foot	US survey foot
LD33961522.las	US Survey Foot	US survey foot
LD33961525.las	US Survey Foot	US survey foot
LD33961528.las	US Survey Foot	US survey foot
LD33961531.las	US Survey Foot	US survey foot
LD33961534.las	US Survey Foot	US survey foot
LD33961537.las	US Survey Foot	US survey foot
LD33961540.las	US Survey Foot	US survey foot
LD33961543.las	US Survey Foot	US survey foot
LD33961546.las	US Survey Foot	US survey foot
LD33961549.las	US Survey Foot	US survey foot
LD33961552.las	US Survey Foot	US survey foot
LD33961555.las	US Survey Foot	US survey foot
LD33961558.las	US Survey Foot	US survey foot
LD33961561.las	US Survey Foot	US survey foot
LD33961564.las	US Survey Foot	US survey foot
LD33961567.las	US Survey Foot	US survey foot
LD33961570.las	US Survey Foot	US survey foot
LD33961573.las	US Survey Foot	US survey foot
LD33961576.las	US Survey Foot	US survey foot
LD33961579.las	US Survey Foot	US survey foot
LD33961582.las	US Survey Foot	US survey foot
LD33961585.las	US Survey Foot	US survey foot
LD33961588.las	US Survey Foot	US survey foot
LD33961591.las	US Survey Foot	US survey foot
LD33961594.las	US Survey Foot	US survey foot
LD33961597.las	US Survey Foot	US survey foot
LD33961600.las	US Survey Foot	US survey foot
LD33961603.las	US Survey Foot	US survey foot
LD33961606.las	US Survey Foot	US survey foot
LD33961609.las	US Survey Foot	US survey foot
LD33991396.las	US Survey Foot	US survey foot
LD33991399.las	US Survey Foot	US survey foot
LD33991402.las	US Survey Foot	US survey foot
LD33991405.las	US Survey Foot	US survey foot
LD33991408.las	US Survey Foot	US survey foot

DPH-6 Report on Units of Reference (Tiled Data)

- continued

File	Horizontal Unit	Vertical Unit
LD33991411.las	US Survey Foot	US survey foot
LD33991414.las	US Survey Foot	US survey foot
LD33991417.las	US Survey Foot	US survey foot
LD33991420.las	US Survey Foot	US survey foot
LD33991423.las	US Survey Foot	US survey foot
LD33991426.las	US Survey Foot	US survey foot
LD33991429.las	US Survey Foot	US survey foot
LD33991432.las	US Survey Foot	US survey foot
LD33991435.las	US Survey Foot	US survey foot
LD33991438.las	US Survey Foot	US survey foot
LD33991441.las	US Survey Foot	US survey foot
LD33991444.las	US Survey Foot	US survey foot
LD33991447.las	US Survey Foot	US survey foot
LD33991450.las	US Survey Foot	US survey foot
LD33991453.las	US Survey Foot	US survey foot
LD33991456.las	US Survey Foot	US survey foot
LD33991459.las	US Survey Foot	US survey foot
LD33991462.las	US Survey Foot	US survey foot
LD33991465.las	US Survey Foot	US survey foot
LD33991468.las	US Survey Foot	US survey foot
LD33991471.las	US Survey Foot	US survey foot
LD33991474.las	US Survey Foot	US survey foot
LD33991477.las	US Survey Foot	US survey foot
LD33991480.las	US Survey Foot	US survey foot
LD33991483.las	US Survey Foot	US survey foot
LD33991486.las	US Survey Foot	US survey foot
LD33991489.las	US Survey Foot	US survey foot
LD33991492.las	US Survey Foot	US survey foot
LD33991495.las	US Survey Foot	US survey foot
LD33991498.las	US Survey Foot	US survey foot
LD33991501.las	US Survey Foot	US survey foot
LD33991504.las	US Survey Foot	US survey foot
LD33991507.las	US Survey Foot	US survey foot
LD33991510.las	US Survey Foot	US survey foot
LD33991513.las	US Survey Foot	US survey foot
LD33991516.las	US Survey Foot	US survey foot
LD33991519.las	US Survey Foot	US survey foot
LD33991522.las	US Survey Foot	US survey foot
LD33991525.las	US Survey Foot	US survey foot
LD33991528.las	US Survey Foot	US survey foot
LD33991531.las	US Survey Foot	US survey foot
LD33991534.las	US Survey Foot	US survey foot
LD33991537.las	US Survey Foot	US survey foot
LD33991540.las	US Survey Foot	US survey foot
LD33991543.las	US Survey Foot	US survey foot
LD33991546.las	US Survey Foot	US survey foot
LD33991549.las	US Survey Foot	US survey foot

DPH-6 Report on Units of Reference (Tiled Data)

- continued

File	Horizontal Unit	Vertical Unit
LD33991552.las	US Survey Foot	US survey foot
LD33991555.las	US Survey Foot	US survey foot
LD33991558.las	US Survey Foot	US survey foot
LD33991561.las	US Survey Foot	US survey foot
LD33991564.las	US Survey Foot	US survey foot
LD33991567.las	US Survey Foot	US survey foot
LD33991570.las	US Survey Foot	US survey foot
LD33991573.las	US Survey Foot	US survey foot
LD33991576.las	US Survey Foot	US survey foot
LD33991579.las	US Survey Foot	US survey foot
LD33991582.las	US Survey Foot	US survey foot
LD33991585.las	US Survey Foot	US survey foot
LD33991588.las	US Survey Foot	US survey foot
LD33991591.las	US Survey Foot	US survey foot
LD33991594.las	US Survey Foot	US survey foot
LD33991597.las	US Survey Foot	US survey foot
LD33991600.las	US Survey Foot	US survey foot
LD33991603.las	US Survey Foot	US survey foot
LD33991606.las	US Survey Foot	US survey foot
LD33991609.las	US Survey Foot	US survey foot
LD34021396.las	US Survey Foot	US survey foot
LD34021399.las	US Survey Foot	US survey foot
LD34021402.las	US Survey Foot	US survey foot
LD34021405.las	US Survey Foot	US survey foot
LD34021408.las	US Survey Foot	US survey foot
LD34021411.las	US Survey Foot	US survey foot
LD34021414.las	US Survey Foot	US survey foot
LD34021417.las	US Survey Foot	US survey foot
LD34021420.las	US Survey Foot	US survey foot
LD34021423.las	US Survey Foot	US survey foot
LD34021426.las	US Survey Foot	US survey foot
LD34021429.las	US Survey Foot	US survey foot
LD34021432.las	US Survey Foot	US survey foot
LD34021435.las	US Survey Foot	US survey foot
LD34021438.las	US Survey Foot	US survey foot
LD34021441.las	US Survey Foot	US survey foot
LD34021444.las	US Survey Foot	US survey foot
LD34021447.las	US Survey Foot	US survey foot
LD34021450.las	US Survey Foot	US survey foot
LD34021453.las	US Survey Foot	US survey foot
LD34021456.las	US Survey Foot	US survey foot
LD34021459.las	US Survey Foot	US survey foot
LD34021462.las	US Survey Foot	US survey foot
LD34021465.las	US Survey Foot	US survey foot
LD34021468.las	US Survey Foot	US survey foot
LD34021471.las	US Survey Foot	US survey foot
LD34021474.las	US Survey Foot	US survey foot

DPH-6 Report on Units of Reference (Tiled Data)

- continued

File	Horizontal Unit	Vertical Unit
LD34021477.las	US Survey Foot	US survey foot
LD34021480.las	US Survey Foot	US survey foot
LD34021483.las	US Survey Foot	US survey foot
LD34021486.las	US Survey Foot	US survey foot
LD34021489.las	US Survey Foot	US survey foot
LD34021492.las	US Survey Foot	US survey foot
LD34021495.las	US Survey Foot	US survey foot
LD34021498.las	US Survey Foot	US survey foot
LD34021501.las	US Survey Foot	US survey foot
LD34021504.las	US Survey Foot	US survey foot
LD34021507.las	US Survey Foot	US survey foot
LD34021510.las	US Survey Foot	US survey foot
LD34021513.las	US Survey Foot	US survey foot
LD34021516.las	US Survey Foot	US survey foot
LD34021519.las	US Survey Foot	US survey foot
LD34021522.las	US Survey Foot	US survey foot
LD34021525.las	US Survey Foot	US survey foot
LD34021528.las	US Survey Foot	US survey foot
LD34021531.las	US Survey Foot	US survey foot
LD34021534.las	US Survey Foot	US survey foot
LD34021537.las	US Survey Foot	US survey foot
LD34021540.las	US Survey Foot	US survey foot
LD34021543.las	US Survey Foot	US survey foot
LD34021546.las	US Survey Foot	US survey foot
LD34021549.las	US Survey Foot	US survey foot
LD34021552.las	US Survey Foot	US survey foot
LD34021555.las	US Survey Foot	US survey foot
LD34021558.las	US Survey Foot	US survey foot
LD34021561.las	US Survey Foot	US survey foot
LD34021564.las	US Survey Foot	US survey foot
LD34021567.las	US Survey Foot	US survey foot
LD34021570.las	US Survey Foot	US survey foot
LD34021573.las	US Survey Foot	US survey foot
LD34021576.las	US Survey Foot	US survey foot
LD34021579.las	US Survey Foot	US survey foot
LD34021582.las	US Survey Foot	US survey foot
LD34021585.las	US Survey Foot	US survey foot
LD34021588.las	US Survey Foot	US survey foot
LD34021591.las	US Survey Foot	US survey foot
LD34021594.las	US Survey Foot	US survey foot
LD34021597.las	US Survey Foot	US survey foot
LD34021600.las	US Survey Foot	US survey foot
LD34021603.las	US Survey Foot	US survey foot
LD34021606.las	US Survey Foot	US survey foot
LD34021609.las	US Survey Foot	US survey foot
LD34051396.las	US Survey Foot	US survey foot
LD34051399.las	US Survey Foot	US survey foot

DPH-6 Report on Units of Reference (Tiled Data)

- continued

File	Horizontal Unit	Vertical Unit
LD34051402.las	US Survey Foot	US survey foot
LD34051405.las	US Survey Foot	US survey foot
LD34051408.las	US Survey Foot	US survey foot
LD34051411.las	US Survey Foot	US survey foot
LD34051414.las	US Survey Foot	US survey foot
LD34051417.las	US Survey Foot	US survey foot
LD34051420.las	US Survey Foot	US survey foot
LD34051423.las	US Survey Foot	US survey foot
LD34051426.las	US Survey Foot	US survey foot
LD34051429.las	US Survey Foot	US survey foot
LD34051432.las	US Survey Foot	US survey foot
LD34051435.las	US Survey Foot	US survey foot
LD34051438.las	US Survey Foot	US survey foot
LD34051441.las	US Survey Foot	US survey foot
LD34051444.las	US Survey Foot	US survey foot
LD34051447.las	US Survey Foot	US survey foot
LD34051450.las	US Survey Foot	US survey foot
LD34051453.las	US Survey Foot	US survey foot
LD34051456.las	US Survey Foot	US survey foot
LD34051459.las	US Survey Foot	US survey foot
LD34051462.las	US Survey Foot	US survey foot
LD34051465.las	US Survey Foot	US survey foot
LD34051468.las	US Survey Foot	US survey foot
LD34051471.las	US Survey Foot	US survey foot
LD34051474.las	US Survey Foot	US survey foot
LD34051477.las	US Survey Foot	US survey foot
LD34051480.las	US Survey Foot	US survey foot
LD34051483.las	US Survey Foot	US survey foot
LD34051486.las	US Survey Foot	US survey foot
LD34051489.las	US Survey Foot	US survey foot
LD34051492.las	US Survey Foot	US survey foot
LD34051495.las	US Survey Foot	US survey foot
LD34051498.las	US Survey Foot	US survey foot
LD34051501.las	US Survey Foot	US survey foot
LD34051504.las	US Survey Foot	US survey foot
LD34051507.las	US Survey Foot	US survey foot
LD34051510.las	US Survey Foot	US survey foot
LD34051513.las	US Survey Foot	US survey foot
LD34051516.las	US Survey Foot	US survey foot
LD34051519.las	US Survey Foot	US survey foot
LD34051522.las	US Survey Foot	US survey foot
LD34051525.las	US Survey Foot	US survey foot
LD34051528.las	US Survey Foot	US survey foot
LD34051531.las	US Survey Foot	US survey foot
LD34051534.las	US Survey Foot	US survey foot
LD34051537.las	US Survey Foot	US survey foot
LD34051540.las	US Survey Foot	US survey foot

DPH-6 Report on Units of Reference (Tiled Data)

- continued

File	Horizontal Unit	Vertical Unit
LD34051543.las	US Survey Foot	US survey foot
LD34051546.las	US Survey Foot	US survey foot
LD34051549.las	US Survey Foot	US survey foot
LD34051552.las	US Survey Foot	US survey foot
LD34051555.las	US Survey Foot	US survey foot
LD34051558.las	US Survey Foot	US survey foot
LD34051561.las	US Survey Foot	US survey foot
LD34051564.las	US Survey Foot	US survey foot
LD34051567.las	US Survey Foot	US survey foot
LD34051570.las	US Survey Foot	US survey foot
LD34051573.las	US Survey Foot	US survey foot
LD34051576.las	US Survey Foot	US survey foot
LD34051579.las	US Survey Foot	US survey foot
LD34051582.las	US Survey Foot	US survey foot
LD34051585.las	US Survey Foot	US survey foot
LD34051588.las	US Survey Foot	US survey foot
LD34051591.las	US Survey Foot	US survey foot
LD34051594.las	US Survey Foot	US survey foot
LD34051597.las	US Survey Foot	US survey foot
LD34051600.las	US Survey Foot	US survey foot
LD34051603.las	US Survey Foot	US survey foot
LD34051606.las	US Survey Foot	US survey foot
LD34051609.las	US Survey Foot	US survey foot
LD34081396.las	US Survey Foot	US survey foot
LD34081399.las	US Survey Foot	US survey foot
LD34081402.las	US Survey Foot	US survey foot
LD34081405.las	US Survey Foot	US survey foot
LD34081408.las	US Survey Foot	US survey foot
LD34081411.las	US Survey Foot	US survey foot
LD34081414.las	US Survey Foot	US survey foot
LD34081417.las	US Survey Foot	US survey foot
LD34081420.las	US Survey Foot	US survey foot
LD34081423.las	US Survey Foot	US survey foot
LD34081426.las	US Survey Foot	US survey foot
LD34081429.las	US Survey Foot	US survey foot
LD34081432.las	US Survey Foot	US survey foot
LD34081435.las	US Survey Foot	US survey foot
LD34081438.las	US Survey Foot	US survey foot
LD34081441.las	US Survey Foot	US survey foot
LD34081444.las	US Survey Foot	US survey foot
LD34081447.las	US Survey Foot	US survey foot
LD34081450.las	US Survey Foot	US survey foot
LD34081453.las	US Survey Foot	US survey foot
LD34081456.las	US Survey Foot	US survey foot
LD34081459.las	US Survey Foot	US survey foot
LD34081462.las	US Survey Foot	US survey foot
LD34081465.las	US Survey Foot	US survey foot

DPH-6 Report on Units of Reference (Tiled Data) - continued

File	Horizontal Unit	Vertical Unit
LD34081468.las	US Survey Foot	US survey foot
LD34081471.las	US Survey Foot	US survey foot
LD34081474.las	US Survey Foot	US survey foot
LD34081477.las	US Survey Foot	US survey foot
LD34081480.las	US Survey Foot	US survey foot
LD34081483.las	US Survey Foot	US survey foot
LD34081486.las	US Survey Foot	US survey foot
LD34081489.las	US Survey Foot	US survey foot
LD34081492.las	US Survey Foot	US survey foot
LD34081495.las	US Survey Foot	US survey foot
LD34081498.las	US Survey Foot	US survey foot
LD34081501.las	US Survey Foot	US survey foot
LD34081504.las	US Survey Foot	US survey foot
LD34081507.las	US Survey Foot	US survey foot
LD34081510.las	US Survey Foot	US survey foot
LD34081513.las	US Survey Foot	US survey foot
LD34081516.las	US Survey Foot	US survey foot
LD34081519.las	US Survey Foot	US survey foot
LD34081522.las	US Survey Foot	US survey foot
LD34081525.las	US Survey Foot	US survey foot
LD34081528.las	US Survey Foot	US survey foot
LD34081531.las	US Survey Foot	US survey foot
LD34081534.las	US Survey Foot	US survey foot
LD34081537.las	US Survey Foot	US survey foot
LD34081540.las	US Survey Foot	US survey foot
LD34081543.las	US Survey Foot	US survey foot
LD34081546.las	US Survey Foot	US survey foot
LD34081549.las	US Survey Foot	US survey foot
LD34081552.las	US Survey Foot	US survey foot
LD34081555.las	US Survey Foot	US survey foot
LD34081558.las	US Survey Foot	US survey foot
LD34081561.las	US Survey Foot	US survey foot
LD34081564.las	US Survey Foot	US survey foot
LD34081567.las	US Survey Foot	US survey foot
LD34081570.las	US Survey Foot	US survey foot
LD34081573.las	US Survey Foot	US survey foot
LD34081576.las	US Survey Foot	US survey foot
LD34081579.las	US Survey Foot	US survey foot
LD34081582.las	US Survey Foot	US survey foot
LD34081585.las	US Survey Foot	US survey foot
LD34081588.las	US Survey Foot	US survey foot
LD34081591.las	US Survey Foot	US survey foot
LD34081594.las	US Survey Foot	US survey foot
LD34081597.las	US Survey Foot	US survey foot
LD34081600.las	US Survey Foot	US survey foot
LD34081603.las	US Survey Foot	US survey foot
LD34081606.las	US Survey Foot	US survey foot

DPH-6 Report on Units of Reference (Tiled Data) - continued

File	Horizontal Unit	Vertical Unit
LD34081609.las	US Survey Foot	US survey foot
LD34111396.las	US Survey Foot	US survey foot
LD34111399.las	US Survey Foot	US survey foot
LD34111402.las	US Survey Foot	US survey foot
LD34111405.las	US Survey Foot	US survey foot
LD34111408.las	US Survey Foot	US survey foot
LD34111411.las	US Survey Foot	US survey foot
LD34111414.las	US Survey Foot	US survey foot
LD34111417.las	US Survey Foot	US survey foot
LD34111420.las	US Survey Foot	US survey foot
LD34111423.las	US Survey Foot	US survey foot
LD34111426.las	US Survey Foot	US survey foot
LD34111429.las	US Survey Foot	US survey foot
LD34111432.las	US Survey Foot	US survey foot
LD34111435.las	US Survey Foot	US survey foot
LD34111438.las	US Survey Foot	US survey foot
LD34111441.las	US Survey Foot	US survey foot
LD34111444.las	US Survey Foot	US survey foot
LD34111447.las	US Survey Foot	US survey foot
LD34111450.las	US Survey Foot	US survey foot
LD34111453.las	US Survey Foot	US survey foot
LD34111456.las	US Survey Foot	US survey foot
LD34111459.las	US Survey Foot	US survey foot
LD34111462.las	US Survey Foot	US survey foot
LD34111465.las	US Survey Foot	US survey foot
LD34111468.las	US Survey Foot	US survey foot
LD34111471.las	US Survey Foot	US survey foot
LD34111474.las	US Survey Foot	US survey foot
LD34111477.las	US Survey Foot	US survey foot
LD34111480.las	US Survey Foot	US survey foot
LD34111483.las	US Survey Foot	US survey foot
LD34111486.las	US Survey Foot	US survey foot
LD34111489.las	US Survey Foot	US survey foot
LD34111492.las	US Survey Foot	US survey foot
LD34111495.las	US Survey Foot	US survey foot
LD34111498.las	US Survey Foot	US survey foot
LD34111501.las	US Survey Foot	US survey foot
LD34111504.las	US Survey Foot	US survey foot
LD34111507.las	US Survey Foot	US survey foot
LD34111510.las	US Survey Foot	US survey foot
LD34111513.las	US Survey Foot	US survey foot
LD34111516.las	US Survey Foot	US survey foot
LD34111519.las	US Survey Foot	US survey foot
LD34111522.las	US Survey Foot	US survey foot
LD34111525.las	US Survey Foot	US survey foot
LD34111528.las	US Survey Foot	US survey foot
LD34111531.las	US Survey Foot	US survey foot

DPH-6 Report on Units of Reference (Tiled Data)

- continued

File	Horizontal Unit	Vertical Unit
LD34111534.las	US Survey Foot	US survey foot
LD34111537.las	US Survey Foot	US survey foot
LD34111540.las	US Survey Foot	US survey foot
LD34111543.las	US Survey Foot	US survey foot
LD34111546.las	US Survey Foot	US survey foot
LD34111549.las	US Survey Foot	US survey foot
LD34111552.las	US Survey Foot	US survey foot
LD34111555.las	US Survey Foot	US survey foot
LD34111558.las	US Survey Foot	US survey foot
LD34111561.las	US Survey Foot	US survey foot
LD34111564.las	US Survey Foot	US survey foot
LD34111567.las	US Survey Foot	US survey foot
LD34111570.las	US Survey Foot	US survey foot
LD34111573.las	US Survey Foot	US survey foot
LD34111576.las	US Survey Foot	US survey foot
LD34111579.las	US Survey Foot	US survey foot
LD34111582.las	US Survey Foot	US survey foot
LD34111585.las	US Survey Foot	US survey foot
LD34111588.las	US Survey Foot	US survey foot
LD34111591.las	US Survey Foot	US survey foot
LD34111594.las	US Survey Foot	US survey foot
LD34111597.las	US Survey Foot	US survey foot
LD34111600.las	US Survey Foot	US survey foot
LD34111603.las	US Survey Foot	US survey foot
LD34111606.las	US Survey Foot	US survey foot
LD34111609.las	US Survey Foot	US survey foot
LD34141396.las	US Survey Foot	US survey foot
LD34141399.las	US Survey Foot	US survey foot
LD34141402.las	US Survey Foot	US survey foot
LD34141405.las	US Survey Foot	US survey foot
LD34141408.las	US Survey Foot	US survey foot
LD34141411.las	US Survey Foot	US survey foot
LD34141414.las	US Survey Foot	US survey foot
LD34141417.las	US Survey Foot	US survey foot
LD34141420.las	US Survey Foot	US survey foot
LD34141423.las	US Survey Foot	US survey foot
LD34141426.las	US Survey Foot	US survey foot
LD34141429.las	US Survey Foot	US survey foot
LD34141432.las	US Survey Foot	US survey foot
LD34141435.las	US Survey Foot	US survey foot
LD34141438.las	US Survey Foot	US survey foot
LD34141441.las	US Survey Foot	US survey foot
LD34141444.las	US Survey Foot	US survey foot
LD34141447.las	US Survey Foot	US survey foot
LD34141450.las	US Survey Foot	US survey foot
LD34141453.las	US Survey Foot	US survey foot
LD34141456.las	US Survey Foot	US survey foot

DPH-6 Report on Units of Reference (Tiled Data) - continued

File	Horizontal Unit	Vertical Unit
LD34141459.las	US Survey Foot	US survey foot
LD34141462.las	US Survey Foot	US survey foot
LD34141465.las	US Survey Foot	US survey foot
LD34141468.las	US Survey Foot	US survey foot
LD34141471.las	US Survey Foot	US survey foot
LD34141474.las	US Survey Foot	US survey foot
LD34141477.las	US Survey Foot	US survey foot
LD34141480.las	US Survey Foot	US survey foot
LD34141483.las	US Survey Foot	US survey foot
LD34141486.las	US Survey Foot	US survey foot
LD34141489.las	US Survey Foot	US survey foot
LD34141492.las	US Survey Foot	US survey foot
LD34141495.las	US Survey Foot	US survey foot
LD34141498.las	US Survey Foot	US survey foot
LD34141501.las	US Survey Foot	US survey foot
LD34141504.las	US Survey Foot	US survey foot
LD34141507.las	US Survey Foot	US survey foot
LD34141510.las	US Survey Foot	US survey foot
LD34141513.las	US Survey Foot	US survey foot
LD34141516.las	US Survey Foot	US survey foot
LD34141519.las	US Survey Foot	US survey foot
LD34141522.las	US Survey Foot	US survey foot
LD34141525.las	US Survey Foot	US survey foot
LD34141528.las	US Survey Foot	US survey foot
LD34141531.las	US Survey Foot	US survey foot
LD34141534.las	US Survey Foot	US survey foot
LD34141537.las	US Survey Foot	US survey foot
LD34141540.las	US Survey Foot	US survey foot
LD34141543.las	US Survey Foot	US survey foot
LD34141546.las	US Survey Foot	US survey foot
LD34141549.las	US Survey Foot	US survey foot
LD34141552.las	US Survey Foot	US survey foot
LD34141555.las	US Survey Foot	US survey foot
LD34141558.las	US Survey Foot	US survey foot
LD34141561.las	US Survey Foot	US survey foot
LD34141564.las	US Survey Foot	US survey foot
LD34141567.las	US Survey Foot	US survey foot
LD34141570.las	US Survey Foot	US survey foot
LD34141573.las	US Survey Foot	US survey foot
LD34141576.las	US Survey Foot	US survey foot
LD34141579.las	US Survey Foot	US survey foot
LD34141582.las	US Survey Foot	US survey foot
LD34141585.las	US Survey Foot	US survey foot
LD34141588.las	US Survey Foot	US survey foot
LD34141591.las	US Survey Foot	US survey foot
LD34141594.las	US Survey Foot	US survey foot
LD34141597.las	US Survey Foot	US survey foot

DPH-6 Report on Units of Reference (Tiled Data) - continued

File	Horizontal Unit	Vertical Unit
LD34141600.las	US Survey Foot	US survey foot
LD34141603.las	US Survey Foot	US survey foot
LD34141606.las	US Survey Foot	US survey foot
LD34141609.las	US Survey Foot	US survey foot
LD34171396.las	US Survey Foot	US survey foot
LD34171399.las	US Survey Foot	US survey foot
LD34171402.las	US Survey Foot	US survey foot
LD34171405.las	US Survey Foot	US survey foot
LD34171408.las	US Survey Foot	US survey foot
LD34171411.las	US Survey Foot	US survey foot
LD34171414.las	US Survey Foot	US survey foot
LD34171417.las	US Survey Foot	US survey foot
LD34171420.las	US Survey Foot	US survey foot
LD34171423.las	US Survey Foot	US survey foot
LD34171426.las	US Survey Foot	US survey foot
LD34171429.las	US Survey Foot	US survey foot
LD34171432.las	US Survey Foot	US survey foot
LD34171435.las	US Survey Foot	US survey foot
LD34171438.las	US Survey Foot	US survey foot
LD34171441.las	US Survey Foot	US survey foot
LD34171444.las	US Survey Foot	US survey foot
LD34171447.las	US Survey Foot	US survey foot
LD34171450.las	US Survey Foot	US survey foot
LD34171453.las	US Survey Foot	US survey foot
LD34171456.las	US Survey Foot	US survey foot
LD34171459.las	US Survey Foot	US survey foot
LD34171462.las	US Survey Foot	US survey foot
LD34171465.las	US Survey Foot	US survey foot
LD34171468.las	US Survey Foot	US survey foot
LD34171471.las	US Survey Foot	US survey foot
LD34171474.las	US Survey Foot	US survey foot
LD34171477.las	US Survey Foot	US survey foot
LD34171480.las	US Survey Foot	US survey foot
LD34171483.las	US Survey Foot	US survey foot
LD34171486.las	US Survey Foot	US survey foot
LD34171489.las	US Survey Foot	US survey foot
LD34171492.las	US Survey Foot	US survey foot
LD34171495.las	US Survey Foot	US survey foot
LD34171498.las	US Survey Foot	US survey foot
LD34171501.las	US Survey Foot	US survey foot
LD34171504.las	US Survey Foot	US survey foot
LD34171507.las	US Survey Foot	US survey foot
LD34171510.las	US Survey Foot	US survey foot
LD34171513.las	US Survey Foot	US survey foot
LD34171516.las	US Survey Foot	US survey foot
LD34171519.las	US Survey Foot	US survey foot
LD34171522.las	US Survey Foot	US survey foot

DPH-6 Report on Units of Reference (Tiled Data)

- continued

File	Horizontal Unit	Vertical Unit
LD34171525.las	US Survey Foot	US survey foot
LD34171528.las	US Survey Foot	US survey foot
LD34171531.las	US Survey Foot	US survey foot
LD34171534.las	US Survey Foot	US survey foot
LD34171537.las	US Survey Foot	US survey foot
LD34171540.las	US Survey Foot	US survey foot
LD34171543.las	US Survey Foot	US survey foot
LD34171546.las	US Survey Foot	US survey foot
LD34171549.las	US Survey Foot	US survey foot
LD34171552.las	US Survey Foot	US survey foot
LD34171555.las	US Survey Foot	US survey foot
LD34171558.las	US Survey Foot	US survey foot
LD34171561.las	US Survey Foot	US survey foot
LD34171564.las	US Survey Foot	US survey foot
LD34171567.las	US Survey Foot	US survey foot
LD34171570.las	US Survey Foot	US survey foot
LD34171573.las	US Survey Foot	US survey foot
LD34171576.las	US Survey Foot	US survey foot
LD34171579.las	US Survey Foot	US survey foot
LD34171582.las	US Survey Foot	US survey foot
LD34171585.las	US Survey Foot	US survey foot
LD34171588.las	US Survey Foot	US survey foot
LD34171591.las	US Survey Foot	US survey foot
LD34171594.las	US Survey Foot	US survey foot
LD34171597.las	US Survey Foot	US survey foot
LD34171600.las	US Survey Foot	US survey foot
LD34171603.las	US Survey Foot	US survey foot
LD34171606.las	US Survey Foot	US survey foot
LD34171609.las	US Survey Foot	US survey foot
LD34201396.las	US Survey Foot	US survey foot
LD34201399.las	US Survey Foot	US survey foot
LD34201402.las	US Survey Foot	US survey foot
LD34201405.las	US Survey Foot	US survey foot
LD34201408.las	US Survey Foot	US survey foot
LD34201411.las	US Survey Foot	US survey foot
LD34201414.las	US Survey Foot	US survey foot
LD34201417.las	US Survey Foot	US survey foot
LD34201420.las	US Survey Foot	US survey foot
LD34201423.las	US Survey Foot	US survey foot
LD34201426.las	US Survey Foot	US survey foot
LD34201429.las	US Survey Foot	US survey foot
LD34201432.las	US Survey Foot	US survey foot
LD34201435.las	US Survey Foot	US survey foot
LD34201438.las	US Survey Foot	US survey foot
LD34201441.las	US Survey Foot	US survey foot
LD34201444.las	US Survey Foot	US survey foot
LD34201447.las	US Survey Foot	US survey foot

DPH-6 Report on Units of Reference (Tiled Data)

- continued

File	Horizontal Unit	Vertical Unit
LD34201450.las	US Survey Foot	US survey foot
LD34201453.las	US Survey Foot	US survey foot
LD34201456.las	US Survey Foot	US survey foot
LD34201459.las	US Survey Foot	US survey foot
LD34201462.las	US Survey Foot	US survey foot
LD34201465.las	US Survey Foot	US survey foot
LD34201468.las	US Survey Foot	US survey foot
LD34201471.las	US Survey Foot	US survey foot
LD34201474.las	US Survey Foot	US survey foot
LD34201477.las	US Survey Foot	US survey foot
LD34201480.las	US Survey Foot	US survey foot
LD34201483.las	US Survey Foot	US survey foot
LD34201486.las	US Survey Foot	US survey foot
LD34201489.las	US Survey Foot	US survey foot
LD34201492.las	US Survey Foot	US survey foot
LD34201495.las	US Survey Foot	US survey foot
LD34201498.las	US Survey Foot	US survey foot
LD34201501.las	US Survey Foot	US survey foot
LD34201504.las	US Survey Foot	US survey foot
LD34201507.las	US Survey Foot	US survey foot
LD34201510.las	US Survey Foot	US survey foot
LD34201513.las	US Survey Foot	US survey foot
LD34201516.las	US Survey Foot	US survey foot
LD34201519.las	US Survey Foot	US survey foot
LD34201522.las	US Survey Foot	US survey foot
LD34201525.las	US Survey Foot	US survey foot
LD34201528.las	US Survey Foot	US survey foot
LD34201531.las	US Survey Foot	US survey foot
LD34201534.las	US Survey Foot	US survey foot
LD34201537.las	US Survey Foot	US survey foot
LD34201540.las	US Survey Foot	US survey foot
LD34201543.las	US Survey Foot	US survey foot
LD34201546.las	US Survey Foot	US survey foot
LD34201549.las	US Survey Foot	US survey foot
LD34201552.las	US Survey Foot	US survey foot
LD34201555.las	US Survey Foot	US survey foot
LD34201558.las	US Survey Foot	US survey foot
LD34201561.las	US Survey Foot	US survey foot
LD34201564.las	US Survey Foot	US survey foot
LD34201567.las	US Survey Foot	US survey foot
LD34201570.las	US Survey Foot	US survey foot
LD34201573.las	US Survey Foot	US survey foot
LD34201576.las	US Survey Foot	US survey foot
LD34201579.las	US Survey Foot	US survey foot
LD34201582.las	US Survey Foot	US survey foot
LD34201585.las	US Survey Foot	US survey foot
LD34201588.las	US Survey Foot	US survey foot

DPH-6 Report on Units of Reference (Tiled Data)

- continued

File	Horizontal Unit	Vertical Unit
LD34201591.las	US Survey Foot	US survey foot
LD34201594.las	US Survey Foot	US survey foot
LD34201597.las	US Survey Foot	US survey foot
LD34201600.las	US Survey Foot	US survey foot
LD34201603.las	US Survey Foot	US survey foot
LD34201606.las	US Survey Foot	US survey foot
LD34201609.las	US Survey Foot	US survey foot
LD34231396.las	US Survey Foot	US survey foot
LD34231399.las	US Survey Foot	US survey foot
LD34231402.las	US Survey Foot	US survey foot
LD34231405.las	US Survey Foot	US survey foot
LD34231408.las	US Survey Foot	US survey foot
LD34231411.las	US Survey Foot	US survey foot
LD34231414.las	US Survey Foot	US survey foot
LD34231417.las	US Survey Foot	US survey foot
LD34231420.las	US Survey Foot	US survey foot
LD34231423.las	US Survey Foot	US survey foot
LD34231426.las	US Survey Foot	US survey foot
LD34231429.las	US Survey Foot	US survey foot
LD34231432.las	US Survey Foot	US survey foot
LD34231435.las	US Survey Foot	US survey foot
LD34231438.las	US Survey Foot	US survey foot
LD34231441.las	US Survey Foot	US survey foot
LD34231444.las	US Survey Foot	US survey foot
LD34231447.las	US Survey Foot	US survey foot
LD34231450.las	US Survey Foot	US survey foot
LD34231453.las	US Survey Foot	US survey foot
LD34231456.las	US Survey Foot	US survey foot
LD34231459.las	US Survey Foot	US survey foot
LD34231462.las	US Survey Foot	US survey foot
LD34231465.las	US Survey Foot	US survey foot
LD34231468.las	US Survey Foot	US survey foot
LD34231471.las	US Survey Foot	US survey foot
LD34231474.las	US Survey Foot	US survey foot
LD34231477.las	US Survey Foot	US survey foot
LD34231480.las	US Survey Foot	US survey foot
LD34231483.las	US Survey Foot	US survey foot
LD34231486.las	US Survey Foot	US survey foot
LD34231489.las	US Survey Foot	US survey foot
LD34231492.las	US Survey Foot	US survey foot
LD34231495.las	US Survey Foot	US survey foot
LD34231498.las	US Survey Foot	US survey foot
LD34231501.las	US Survey Foot	US survey foot
LD34231504.las	US Survey Foot	US survey foot
LD34231507.las	US Survey Foot	US survey foot
LD34231510.las	US Survey Foot	US survey foot
LD34231513.las	US Survey Foot	US survey foot

DPH-6 Report on Units of Reference (Tiled Data) - continued

File	Horizontal Unit	Vertical Unit
LD34231516.las	US Survey Foot	US survey foot
LD34231519.las	US Survey Foot	US survey foot
LD34231522.las	US Survey Foot	US survey foot
LD34231525.las	US Survey Foot	US survey foot
LD34231528.las	US Survey Foot	US survey foot
LD34231531.las	US Survey Foot	US survey foot
LD34231534.las	US Survey Foot	US survey foot
LD34231537.las	US Survey Foot	US survey foot
LD34231540.las	US Survey Foot	US survey foot
LD34231543.las	US Survey Foot	US survey foot
LD34231546.las	US Survey Foot	US survey foot
LD34231549.las	US Survey Foot	US survey foot
LD34231552.las	US Survey Foot	US survey foot
LD34231555.las	US Survey Foot	US survey foot
LD34231558.las	US Survey Foot	US survey foot
LD34231561.las	US Survey Foot	US survey foot
LD34231564.las	US Survey Foot	US survey foot
LD34231567.las	US Survey Foot	US survey foot
LD34231570.las	US Survey Foot	US survey foot
LD34231573.las	US Survey Foot	US survey foot
LD34231576.las	US Survey Foot	US survey foot
LD34231579.las	US Survey Foot	US survey foot
LD34231582.las	US Survey Foot	US survey foot
LD34231585.las	US Survey Foot	US survey foot
LD34231588.las	US Survey Foot	US survey foot
LD34231591.las	US Survey Foot	US survey foot
LD34231594.las	US Survey Foot	US survey foot
LD34231597.las	US Survey Foot	US survey foot
LD34231600.las	US Survey Foot	US survey foot
LD34231603.las	US Survey Foot	US survey foot
LD34231606.las	US Survey Foot	US survey foot
LD34231609.las	US Survey Foot	US survey foot
LD34261396.las	US Survey Foot	US survey foot
LD34261399.las	US Survey Foot	US survey foot
LD34261402.las	US Survey Foot	US survey foot
LD34261405.las	US Survey Foot	US survey foot
LD34261408.las	US Survey Foot	US survey foot
LD34261411.las	US Survey Foot	US survey foot
LD34261414.las	US Survey Foot	US survey foot
LD34261417.las	US Survey Foot	US survey foot
LD34261420.las	US Survey Foot	US survey foot
LD34261423.las	US Survey Foot	US survey foot
LD34261426.las	US Survey Foot	US survey foot
LD34261429.las	US Survey Foot	US survey foot
LD34261432.las	US Survey Foot	US survey foot
LD34261435.las	US Survey Foot	US survey foot
LD34261438.las	US Survey Foot	US survey foot

DPH-6 Report on Units of Reference (Tiled Data)
- continued

<u>File</u>	<u>Horizontal Unit</u>	<u>Vertical Unit</u>
LD34261441.las	US Survey Foot	US survey foot
LD34261444.las	US Survey Foot	US survey foot
LD34261447.las	US Survey Foot	US survey foot
LD34261450.las	US Survey Foot	US survey foot
LD34261453.las	US Survey Foot	US survey foot
LD34261456.las	US Survey Foot	US survey foot
LD34261459.las	US Survey Foot	US survey foot
LD34261462.las	US Survey Foot	US survey foot
LD34261465.las	US Survey Foot	US survey foot
LD34261468.las	US Survey Foot	US survey foot
LD34261471.las	US Survey Foot	US survey foot
LD34261474.las	US Survey Foot	US survey foot
LD34261477.las	US Survey Foot	US survey foot
LD34261480.las	US Survey Foot	US survey foot
LD34261483.las	US Survey Foot	US survey foot
LD34261486.las	US Survey Foot	US survey foot
LD34261489.las	US Survey Foot	US survey foot
LD34261492.las	US Survey Foot	US survey foot
LD34261495.las	US Survey Foot	US survey foot
LD34261498.las	US Survey Foot	US survey foot
LD34261501.las	US Survey Foot	US survey foot
LD34261504.las	US Survey Foot	US survey foot
LD34261507.las	US Survey Foot	US survey foot
LD34261510.las	US Survey Foot	US survey foot
LD34261513.las	US Survey Foot	US survey foot
LD34261516.las	US Survey Foot	US survey foot
LD34261519.las	US Survey Foot	US survey foot
LD34261522.las	US Survey Foot	US survey foot
LD34261525.las	US Survey Foot	US survey foot
LD34261528.las	US Survey Foot	US survey foot
LD34261531.las	US Survey Foot	US survey foot
LD34261534.las	US Survey Foot	US survey foot
LD34261537.las	US Survey Foot	US survey foot
LD34261540.las	US Survey Foot	US survey foot
LD34261543.las	US Survey Foot	US survey foot
LD34261546.las	US Survey Foot	US survey foot
LD34261549.las	US Survey Foot	US survey foot
LD34261552.las	US Survey Foot	US survey foot
LD34261555.las	US Survey Foot	US survey foot
LD34261558.las	US Survey Foot	US survey foot
LD34261561.las	US Survey Foot	US survey foot
LD34261564.las	US Survey Foot	US survey foot
LD34261567.las	US Survey Foot	US survey foot
LD34261570.las	US Survey Foot	US survey foot
LD34261573.las	US Survey Foot	US survey foot
LD34261576.las	US Survey Foot	US survey foot
LD34261579.las	US Survey Foot	US survey foot

DPH-6 Report on Units of Reference (Tiled Data)

- continued

File	Horizontal Unit	Vertical Unit
LD34261582.las	US Survey Foot	US survey foot
LD34261585.las	US Survey Foot	US survey foot
LD34261588.las	US Survey Foot	US survey foot
LD34261591.las	US Survey Foot	US survey foot
LD34261594.las	US Survey Foot	US survey foot
LD34261597.las	US Survey Foot	US survey foot
LD34261600.las	US Survey Foot	US survey foot
LD34261603.las	US Survey Foot	US survey foot
LD34261606.las	US Survey Foot	US survey foot
LD34261609.las	US Survey Foot	US survey foot
LD34291396.las	US Survey Foot	US survey foot
LD34291399.las	US Survey Foot	US survey foot
LD34291402.las	US Survey Foot	US survey foot
LD34291405.las	US Survey Foot	US survey foot
LD34291408.las	US Survey Foot	US survey foot
LD34291411.las	US Survey Foot	US survey foot
LD34291414.las	US Survey Foot	US survey foot
LD34291417.las	US Survey Foot	US survey foot
LD34291420.las	US Survey Foot	US survey foot
LD34291423.las	US Survey Foot	US survey foot
LD34291426.las	US Survey Foot	US survey foot
LD34291429.las	US Survey Foot	US survey foot
LD34291432.las	US Survey Foot	US survey foot
LD34291435.las	US Survey Foot	US survey foot
LD34291438.las	US Survey Foot	US survey foot
LD34291441.las	US Survey Foot	US survey foot
LD34291444.las	US Survey Foot	US survey foot
LD34291447.las	US Survey Foot	US survey foot
LD34291450.las	US Survey Foot	US survey foot
LD34291453.las	US Survey Foot	US survey foot
LD34291456.las	US Survey Foot	US survey foot
LD34291459.las	US Survey Foot	US survey foot
LD34291462.las	US Survey Foot	US survey foot
LD34291465.las	US Survey Foot	US survey foot
LD34291468.las	US Survey Foot	US survey foot
LD34291471.las	US Survey Foot	US survey foot
LD34291474.las	US Survey Foot	US survey foot
LD34291477.las	US Survey Foot	US survey foot
LD34291480.las	US Survey Foot	US survey foot
LD34291483.las	US Survey Foot	US survey foot
LD34291486.las	US Survey Foot	US survey foot
LD34291489.las	US Survey Foot	US survey foot
LD34291492.las	US Survey Foot	US survey foot
LD34291495.las	US Survey Foot	US survey foot
LD34291498.las	US Survey Foot	US survey foot
LD34291501.las	US Survey Foot	US survey foot
LD34291504.las	US Survey Foot	US survey foot

DPH-6 Report on Units of Reference (Tiled Data)

- continued

File	Horizontal Unit	Vertical Unit
LD34291507.las	US Survey Foot	US survey foot
LD34291510.las	US Survey Foot	US survey foot
LD34291513.las	US Survey Foot	US survey foot
LD34291516.las	US Survey Foot	US survey foot
LD34291519.las	US Survey Foot	US survey foot
LD34291522.las	US Survey Foot	US survey foot
LD34291525.las	US Survey Foot	US survey foot
LD34291528.las	US Survey Foot	US survey foot
LD34291531.las	US Survey Foot	US survey foot
LD34291534.las	US Survey Foot	US survey foot
LD34291537.las	US Survey Foot	US survey foot
LD34291540.las	US Survey Foot	US survey foot
LD34291543.las	US Survey Foot	US survey foot
LD34291546.las	US Survey Foot	US survey foot
LD34291549.las	US Survey Foot	US survey foot
LD34291552.las	US Survey Foot	US survey foot
LD34291555.las	US Survey Foot	US survey foot
LD34291558.las	US Survey Foot	US survey foot
LD34291561.las	US Survey Foot	US survey foot
LD34291564.las	US Survey Foot	US survey foot
LD34291567.las	US Survey Foot	US survey foot
LD34291570.las	US Survey Foot	US survey foot
LD34291573.las	US Survey Foot	US survey foot
LD34291576.las	US Survey Foot	US survey foot
LD34291579.las	US Survey Foot	US survey foot
LD34291582.las	US Survey Foot	US survey foot
LD34291585.las	US Survey Foot	US survey foot
LD34291588.las	US Survey Foot	US survey foot
LD34291591.las	US Survey Foot	US survey foot
LD34291594.las	US Survey Foot	US survey foot
LD34291597.las	US Survey Foot	US survey foot
LD34291600.las	US Survey Foot	US survey foot
LD34291603.las	US Survey Foot	US survey foot
LD34291606.las	US Survey Foot	US survey foot
LD34291609.las	US Survey Foot	US survey foot
LD34321396.las	US Survey Foot	US survey foot
LD34321399.las	US Survey Foot	US survey foot
LD34321402.las	US Survey Foot	US survey foot
LD34321405.las	US Survey Foot	US survey foot
LD34321408.las	US Survey Foot	US survey foot
LD34321411.las	US Survey Foot	US survey foot
LD34321414.las	US Survey Foot	US survey foot
LD34321417.las	US Survey Foot	US survey foot
LD34321420.las	US Survey Foot	US survey foot
LD34321423.las	US Survey Foot	US survey foot
LD34321426.las	US Survey Foot	US survey foot
LD34321429.las	US Survey Foot	US survey foot

DPH-6 Report on Units of Reference (Tiled Data)

- continued

File	Horizontal Unit	Vertical Unit
LD34321432.las	US Survey Foot	US survey foot
LD34321435.las	US Survey Foot	US survey foot
LD34321438.las	US Survey Foot	US survey foot
LD34321441.las	US Survey Foot	US survey foot
LD34321444.las	US Survey Foot	US survey foot
LD34321447.las	US Survey Foot	US survey foot
LD34321450.las	US Survey Foot	US survey foot
LD34321453.las	US Survey Foot	US survey foot
LD34321456.las	US Survey Foot	US survey foot
LD34321459.las	US Survey Foot	US survey foot
LD34321462.las	US Survey Foot	US survey foot
LD34321465.las	US Survey Foot	US survey foot
LD34321468.las	US Survey Foot	US survey foot
LD34321471.las	US Survey Foot	US survey foot
LD34321474.las	US Survey Foot	US survey foot
LD34321477.las	US Survey Foot	US survey foot
LD34321480.las	US Survey Foot	US survey foot
LD34321483.las	US Survey Foot	US survey foot
LD34321486.las	US Survey Foot	US survey foot
LD34321489.las	US Survey Foot	US survey foot
LD34321492.las	US Survey Foot	US survey foot
LD34321495.las	US Survey Foot	US survey foot
LD34321498.las	US Survey Foot	US survey foot
LD34321501.las	US Survey Foot	US survey foot
LD34321504.las	US Survey Foot	US survey foot
LD34321507.las	US Survey Foot	US survey foot
LD34321510.las	US Survey Foot	US survey foot
LD34321513.las	US Survey Foot	US survey foot
LD34321516.las	US Survey Foot	US survey foot
LD34321519.las	US Survey Foot	US survey foot
LD34321522.las	US Survey Foot	US survey foot
LD34321525.las	US Survey Foot	US survey foot
LD34321528.las	US Survey Foot	US survey foot
LD34321531.las	US Survey Foot	US survey foot
LD34321534.las	US Survey Foot	US survey foot
LD34321537.las	US Survey Foot	US survey foot
LD34321540.las	US Survey Foot	US survey foot
LD34321543.las	US Survey Foot	US survey foot
LD34321546.las	US Survey Foot	US survey foot
LD34321549.las	US Survey Foot	US survey foot
LD34321552.las	US Survey Foot	US survey foot
LD34321555.las	US Survey Foot	US survey foot
LD34321558.las	US Survey Foot	US survey foot
LD34321561.las	US Survey Foot	US survey foot
LD34321564.las	US Survey Foot	US survey foot
LD34321567.las	US Survey Foot	US survey foot
LD34321570.las	US Survey Foot	US survey foot

DPH-6 Report on Units of Reference (Tiled Data)

- continued

File	Horizontal Unit	Vertical Unit
LD34321573.las	US Survey Foot	US survey foot
LD34321576.las	US Survey Foot	US survey foot
LD34321579.las	US Survey Foot	US survey foot
LD34321582.las	US Survey Foot	US survey foot
LD34321585.las	US Survey Foot	US survey foot
LD34321588.las	US Survey Foot	US survey foot
LD34321591.las	US Survey Foot	US survey foot
LD34321594.las	US Survey Foot	US survey foot
LD34321597.las	US Survey Foot	US survey foot
LD34321600.las	US Survey Foot	US survey foot
LD34321603.las	US Survey Foot	US survey foot
LD34321606.las	US Survey Foot	US survey foot
LD34321609.las	US Survey Foot	US survey foot
LD34351396.las	US Survey Foot	US survey foot
LD34351399.las	US Survey Foot	US survey foot
LD34351402.las	US Survey Foot	US survey foot
LD34351405.las	US Survey Foot	US survey foot
LD34351408.las	US Survey Foot	US survey foot
LD34351411.las	US Survey Foot	US survey foot
LD34351414.las	US Survey Foot	US survey foot
LD34351417.las	US Survey Foot	US survey foot
LD34351420.las	US Survey Foot	US survey foot
LD34351423.las	US Survey Foot	US survey foot
LD34351426.las	US Survey Foot	US survey foot
LD34351429.las	US Survey Foot	US survey foot
LD34351432.las	US Survey Foot	US survey foot
LD34351435.las	US Survey Foot	US survey foot
LD34351438.las	US Survey Foot	US survey foot
LD34351441.las	US Survey Foot	US survey foot
LD34351444.las	US Survey Foot	US survey foot
LD34351447.las	US Survey Foot	US survey foot
LD34351450.las	US Survey Foot	US survey foot
LD34351453.las	US Survey Foot	US survey foot
LD34351456.las	US Survey Foot	US survey foot
LD34351459.las	US Survey Foot	US survey foot
LD34351462.las	US Survey Foot	US survey foot
LD34351465.las	US Survey Foot	US survey foot
LD34351468.las	US Survey Foot	US survey foot
LD34351471.las	US Survey Foot	US survey foot
LD34351474.las	US Survey Foot	US survey foot
LD34351477.las	US Survey Foot	US survey foot
LD34351480.las	US Survey Foot	US survey foot
LD34351483.las	US Survey Foot	US survey foot
LD34351486.las	US Survey Foot	US survey foot
LD34351489.las	US Survey Foot	US survey foot
LD34351492.las	US Survey Foot	US survey foot
LD34351495.las	US Survey Foot	US survey foot

DPH-6 Report on Units of Reference (Tiled Data) - continued

File	Horizontal Unit	Vertical Unit
LD34351498.las	US Survey Foot	US survey foot
LD34351501.las	US Survey Foot	US survey foot
LD34351504.las	US Survey Foot	US survey foot
LD34351507.las	US Survey Foot	US survey foot
LD34351510.las	US Survey Foot	US survey foot
LD34351513.las	US Survey Foot	US survey foot
LD34351516.las	US Survey Foot	US survey foot
LD34351519.las	US Survey Foot	US survey foot
LD34351522.las	US Survey Foot	US survey foot
LD34351525.las	US Survey Foot	US survey foot
LD34351528.las	US Survey Foot	US survey foot
LD34351531.las	US Survey Foot	US survey foot
LD34351534.las	US Survey Foot	US survey foot
LD34351537.las	US Survey Foot	US survey foot
LD34351540.las	US Survey Foot	US survey foot
LD34351543.las	US Survey Foot	US survey foot
LD34351546.las	US Survey Foot	US survey foot
LD34351549.las	US Survey Foot	US survey foot
LD34351552.las	US Survey Foot	US survey foot
LD34351555.las	US Survey Foot	US survey foot
LD34351558.las	US Survey Foot	US survey foot
LD34351561.las	US Survey Foot	US survey foot
LD34351564.las	US Survey Foot	US survey foot
LD34351567.las	US Survey Foot	US survey foot
LD34351570.las	US Survey Foot	US survey foot
LD34351573.las	US Survey Foot	US survey foot
LD34351576.las	US Survey Foot	US survey foot
LD34351579.las	US Survey Foot	US survey foot
LD34351582.las	US Survey Foot	US survey foot
LD34351585.las	US Survey Foot	US survey foot
LD34351588.las	US Survey Foot	US survey foot
LD34351591.las	US Survey Foot	US survey foot
LD34351594.las	US Survey Foot	US survey foot
LD34351597.las	US Survey Foot	US survey foot
LD34351600.las	US Survey Foot	US survey foot
LD34351603.las	US Survey Foot	US survey foot
LD34351606.las	US Survey Foot	US survey foot
LD34351609.las	US Survey Foot	US survey foot
LD34381396.las	US Survey Foot	US survey foot
LD34381399.las	US Survey Foot	US survey foot
LD34381402.las	US Survey Foot	US survey foot
LD34381405.las	US Survey Foot	US survey foot
LD34381408.las	US Survey Foot	US survey foot
LD34381411.las	US Survey Foot	US survey foot
LD34381414.las	US Survey Foot	US survey foot
LD34381417.las	US Survey Foot	US survey foot
LD34381420.las	US Survey Foot	US survey foot

DPH-6 Report on Units of Reference (Tiled Data) - continued

File	Horizontal Unit	Vertical Unit
LD34381423.las	US Survey Foot	US survey foot
LD34381426.las	US Survey Foot	US survey foot
LD34381429.las	US Survey Foot	US survey foot
LD34381432.las	US Survey Foot	US survey foot
LD34381435.las	US Survey Foot	US survey foot
LD34381438.las	US Survey Foot	US survey foot
LD34381441.las	US Survey Foot	US survey foot
LD34381444.las	US Survey Foot	US survey foot
LD34381447.las	US Survey Foot	US survey foot
LD34381450.las	US Survey Foot	US survey foot
LD34381453.las	US Survey Foot	US survey foot
LD34381456.las	US Survey Foot	US survey foot
LD34381459.las	US Survey Foot	US survey foot
LD34381462.las	US Survey Foot	US survey foot
LD34381465.las	US Survey Foot	US survey foot
LD34381468.las	US Survey Foot	US survey foot
LD34381471.las	US Survey Foot	US survey foot
LD34381474.las	US Survey Foot	US survey foot
LD34381477.las	US Survey Foot	US survey foot
LD34381480.las	US Survey Foot	US survey foot
LD34381483.las	US Survey Foot	US survey foot
LD34381486.las	US Survey Foot	US survey foot
LD34381489.las	US Survey Foot	US survey foot
LD34381492.las	US Survey Foot	US survey foot
LD34381495.las	US Survey Foot	US survey foot
LD34381498.las	US Survey Foot	US survey foot
LD34381501.las	US Survey Foot	US survey foot
LD34381504.las	US Survey Foot	US survey foot
LD34381507.las	US Survey Foot	US survey foot
LD34381510.las	US Survey Foot	US survey foot
LD34381513.las	US Survey Foot	US survey foot
LD34381516.las	US Survey Foot	US survey foot
LD34381519.las	US Survey Foot	US survey foot
LD34381522.las	US Survey Foot	US survey foot
LD34381525.las	US Survey Foot	US survey foot
LD34381528.las	US Survey Foot	US survey foot
LD34381531.las	US Survey Foot	US survey foot
LD34381534.las	US Survey Foot	US survey foot
LD34381537.las	US Survey Foot	US survey foot
LD34381540.las	US Survey Foot	US survey foot
LD34381543.las	US Survey Foot	US survey foot
LD34381546.las	US Survey Foot	US survey foot
LD34381549.las	US Survey Foot	US survey foot
LD34381552.las	US Survey Foot	US survey foot
LD34381555.las	US Survey Foot	US survey foot
LD34381558.las	US Survey Foot	US survey foot
LD34381561.las	US Survey Foot	US survey foot

DPH-6 Report on Units of Reference (Tiled Data) - continued

File	Horizontal Unit	Vertical Unit
LD34381564.las	US Survey Foot	US survey foot
LD34381567.las	US Survey Foot	US survey foot
LD34381570.las	US Survey Foot	US survey foot
LD34381573.las	US Survey Foot	US survey foot
LD34381576.las	US Survey Foot	US survey foot
LD34381579.las	US Survey Foot	US survey foot
LD34381582.las	US Survey Foot	US survey foot
LD34381585.las	US Survey Foot	US survey foot
LD34381588.las	US Survey Foot	US survey foot
LD34381591.las	US Survey Foot	US survey foot
LD34381594.las	US Survey Foot	US survey foot
LD34381597.las	US Survey Foot	US survey foot
LD34381600.las	US Survey Foot	US survey foot
LD34381603.las	US Survey Foot	US survey foot
LD34381606.las	US Survey Foot	US survey foot
LD34381609.las	US Survey Foot	US survey foot
LD34411396.las	US Survey Foot	US survey foot
LD34411399.las	US Survey Foot	US survey foot
LD34411402.las	US Survey Foot	US survey foot
LD34411405.las	US Survey Foot	US survey foot
LD34411408.las	US Survey Foot	US survey foot
LD34411411.las	US Survey Foot	US survey foot
LD34411414.las	US Survey Foot	US survey foot
LD34411417.las	US Survey Foot	US survey foot
LD34411420.las	US Survey Foot	US survey foot
LD34411423.las	US Survey Foot	US survey foot
LD34411426.las	US Survey Foot	US survey foot
LD34411429.las	US Survey Foot	US survey foot
LD34411432.las	US Survey Foot	US survey foot
LD34411435.las	US Survey Foot	US survey foot
LD34411438.las	US Survey Foot	US survey foot
LD34411441.las	US Survey Foot	US survey foot
LD34411444.las	US Survey Foot	US survey foot
LD34411447.las	US Survey Foot	US survey foot
LD34411450.las	US Survey Foot	US survey foot
LD34411453.las	US Survey Foot	US survey foot
LD34411456.las	US Survey Foot	US survey foot
LD34411459.las	US Survey Foot	US survey foot
LD34411462.las	US Survey Foot	US survey foot
LD34411465.las	US Survey Foot	US survey foot
LD34411468.las	US Survey Foot	US survey foot
LD34411471.las	US Survey Foot	US survey foot
LD34411474.las	US Survey Foot	US survey foot
LD34411477.las	US Survey Foot	US survey foot
LD34411480.las	US Survey Foot	US survey foot
LD34411483.las	US Survey Foot	US survey foot
LD34411486.las	US Survey Foot	US survey foot

DPH-6 Report on Units of Reference (Tiled Data)

- continued

File	Horizontal Unit	Vertical Unit
LD34411489.las	US Survey Foot	US survey foot
LD34411492.las	US Survey Foot	US survey foot
LD34411495.las	US Survey Foot	US survey foot
LD34411498.las	US Survey Foot	US survey foot
LD34411501.las	US Survey Foot	US survey foot
LD34411504.las	US Survey Foot	US survey foot
LD34411507.las	US Survey Foot	US survey foot
LD34411510.las	US Survey Foot	US survey foot
LD34411513.las	US Survey Foot	US survey foot
LD34411516.las	US Survey Foot	US survey foot
LD34411519.las	US Survey Foot	US survey foot
LD34411522.las	US Survey Foot	US survey foot
LD34411525.las	US Survey Foot	US survey foot
LD34411528.las	US Survey Foot	US survey foot
LD34411531.las	US Survey Foot	US survey foot
LD34411534.las	US Survey Foot	US survey foot
LD34411537.las	US Survey Foot	US survey foot
LD34411540.las	US Survey Foot	US survey foot
LD34411543.las	US Survey Foot	US survey foot
LD34411546.las	US Survey Foot	US survey foot
LD34411549.las	US Survey Foot	US survey foot
LD34411552.las	US Survey Foot	US survey foot
LD34411555.las	US Survey Foot	US survey foot
LD34411558.las	US Survey Foot	US survey foot
LD34411561.las	US Survey Foot	US survey foot
LD34411564.las	US Survey Foot	US survey foot
LD34411567.las	US Survey Foot	US survey foot
LD34411570.las	US Survey Foot	US survey foot
LD34411573.las	US Survey Foot	US survey foot
LD34411576.las	US Survey Foot	US survey foot
LD34411579.las	US Survey Foot	US survey foot
LD34411582.las	US Survey Foot	US survey foot
LD34411585.las	US Survey Foot	US survey foot
LD34411588.las	US Survey Foot	US survey foot
LD34411591.las	US Survey Foot	US survey foot
LD34411594.las	US Survey Foot	US survey foot
LD34411597.las	US Survey Foot	US survey foot
LD34411600.las	US Survey Foot	US survey foot
LD34411603.las	US Survey Foot	US survey foot
LD34411606.las	US Survey Foot	US survey foot
LD34411609.las	US Survey Foot	US survey foot
LD34441396.las	US Survey Foot	US survey foot
LD34441399.las	US Survey Foot	US survey foot
LD34441402.las	US Survey Foot	US survey foot
LD34441405.las	US Survey Foot	US survey foot
LD34441408.las	US Survey Foot	US survey foot
LD34441411.las	US Survey Foot	US survey foot

DPH-6 Report on Units of Reference (Tiled Data) - continued

File	Horizontal Unit	Vertical Unit
LD34441414.las	US Survey Foot	US survey foot
LD34441417.las	US Survey Foot	US survey foot
LD34441420.las	US Survey Foot	US survey foot
LD34441423.las	US Survey Foot	US survey foot
LD34441426.las	US Survey Foot	US survey foot
LD34441429.las	US Survey Foot	US survey foot
LD34441432.las	US Survey Foot	US survey foot
LD34441435.las	US Survey Foot	US survey foot
LD34441438.las	US Survey Foot	US survey foot
LD34441441.las	US Survey Foot	US survey foot
LD34441444.las	US Survey Foot	US survey foot
LD34441447.las	US Survey Foot	US survey foot
LD34441450.las	US Survey Foot	US survey foot
LD34441453.las	US Survey Foot	US survey foot
LD34441456.las	US Survey Foot	US survey foot
LD34441459.las	US Survey Foot	US survey foot
LD34441462.las	US Survey Foot	US survey foot
LD34441465.las	US Survey Foot	US survey foot
LD34441468.las	US Survey Foot	US survey foot
LD34441471.las	US Survey Foot	US survey foot
LD34441474.las	US Survey Foot	US survey foot
LD34441477.las	US Survey Foot	US survey foot
LD34441480.las	US Survey Foot	US survey foot
LD34441483.las	US Survey Foot	US survey foot
LD34441486.las	US Survey Foot	US survey foot
LD34441489.las	US Survey Foot	US survey foot
LD34441492.las	US Survey Foot	US survey foot
LD34441495.las	US Survey Foot	US survey foot
LD34441498.las	US Survey Foot	US survey foot
LD34441501.las	US Survey Foot	US survey foot
LD34441504.las	US Survey Foot	US survey foot
LD34441507.las	US Survey Foot	US survey foot
LD34441510.las	US Survey Foot	US survey foot
LD34441513.las	US Survey Foot	US survey foot
LD34441516.las	US Survey Foot	US survey foot
LD34441519.las	US Survey Foot	US survey foot
LD34441522.las	US Survey Foot	US survey foot
LD34441525.las	US Survey Foot	US survey foot
LD34441528.las	US Survey Foot	US survey foot
LD34441531.las	US Survey Foot	US survey foot
LD34441534.las	US Survey Foot	US survey foot
LD34441537.las	US Survey Foot	US survey foot
LD34441540.las	US Survey Foot	US survey foot
LD34441543.las	US Survey Foot	US survey foot
LD34441546.las	US Survey Foot	US survey foot
LD34441549.las	US Survey Foot	US survey foot
LD34441552.las	US Survey Foot	US survey foot

DPH-6 Report on Units of Reference (Tiled Data)

- continued

File	Horizontal Unit	Vertical Unit
LD34441555.las	US Survey Foot	US survey foot
LD34441558.las	US Survey Foot	US survey foot
LD34441561.las	US Survey Foot	US survey foot
LD34441564.las	US Survey Foot	US survey foot
LD34441567.las	US Survey Foot	US survey foot
LD34441570.las	US Survey Foot	US survey foot
LD34441573.las	US Survey Foot	US survey foot
LD34441576.las	US Survey Foot	US survey foot
LD34441579.las	US Survey Foot	US survey foot
LD34441582.las	US Survey Foot	US survey foot
LD34441585.las	US Survey Foot	US survey foot
LD34441588.las	US Survey Foot	US survey foot
LD34441591.las	US Survey Foot	US survey foot
LD34441594.las	US Survey Foot	US survey foot
LD34441597.las	US Survey Foot	US survey foot
LD34441600.las	US Survey Foot	US survey foot
LD34441603.las	US Survey Foot	US survey foot
LD34441606.las	US Survey Foot	US survey foot
LD34441609.las	US Survey Foot	US survey foot
LD34471396.las	US Survey Foot	US survey foot
LD34471399.las	US Survey Foot	US survey foot
LD34471402.las	US Survey Foot	US survey foot
LD34471405.las	US Survey Foot	US survey foot
LD34471408.las	US Survey Foot	US survey foot
LD34471411.las	US Survey Foot	US survey foot
LD34471414.las	US Survey Foot	US survey foot
LD34471417.las	US Survey Foot	US survey foot
LD34471420.las	US Survey Foot	US survey foot
LD34471423.las	US Survey Foot	US survey foot
LD34471426.las	US Survey Foot	US survey foot
LD34471429.las	US Survey Foot	US survey foot
LD34471432.las	US Survey Foot	US survey foot
LD34471435.las	US Survey Foot	US survey foot
LD34471438.las	US Survey Foot	US survey foot
LD34471441.las	US Survey Foot	US survey foot
LD34471444.las	US Survey Foot	US survey foot
LD34471447.las	US Survey Foot	US survey foot
LD34471450.las	US Survey Foot	US survey foot
LD34471453.las	US Survey Foot	US survey foot
LD34471456.las	US Survey Foot	US survey foot
LD34471459.las	US Survey Foot	US survey foot
LD34471462.las	US Survey Foot	US survey foot
LD34471465.las	US Survey Foot	US survey foot
LD34471468.las	US Survey Foot	US survey foot
LD34471471.las	US Survey Foot	US survey foot
LD34471474.las	US Survey Foot	US survey foot
LD34471477.las	US Survey Foot	US survey foot

DPH-6 Report on Units of Reference (Tiled Data)

- continued

File	Horizontal Unit	Vertical Unit
LD34471480.las	US Survey Foot	US survey foot
LD34471483.las	US Survey Foot	US survey foot
LD34471486.las	US Survey Foot	US survey foot
LD34471489.las	US Survey Foot	US survey foot
LD34471492.las	US Survey Foot	US survey foot
LD34471495.las	US Survey Foot	US survey foot
LD34471498.las	US Survey Foot	US survey foot
LD34471501.las	US Survey Foot	US survey foot
LD34471504.las	US Survey Foot	US survey foot
LD34471507.las	US Survey Foot	US survey foot
LD34471510.las	US Survey Foot	US survey foot
LD34471513.las	US Survey Foot	US survey foot
LD34471516.las	US Survey Foot	US survey foot
LD34471519.las	US Survey Foot	US survey foot
LD34471522.las	US Survey Foot	US survey foot
LD34471525.las	US Survey Foot	US survey foot
LD34471528.las	US Survey Foot	US survey foot
LD34471531.las	US Survey Foot	US survey foot
LD34471534.las	US Survey Foot	US survey foot
LD34471537.las	US Survey Foot	US survey foot
LD34471540.las	US Survey Foot	US survey foot
LD34471543.las	US Survey Foot	US survey foot
LD34471546.las	US Survey Foot	US survey foot
LD34471549.las	US Survey Foot	US survey foot
LD34471552.las	US Survey Foot	US survey foot
LD34471555.las	US Survey Foot	US survey foot
LD34471558.las	US Survey Foot	US survey foot
LD34471561.las	US Survey Foot	US survey foot
LD34471564.las	US Survey Foot	US survey foot
LD34471567.las	US Survey Foot	US survey foot
LD34471570.las	US Survey Foot	US survey foot
LD34471573.las	US Survey Foot	US survey foot
LD34471576.las	US Survey Foot	US survey foot
LD34471579.las	US Survey Foot	US survey foot
LD34471582.las	US Survey Foot	US survey foot
LD34471585.las	US Survey Foot	US survey foot
LD34471588.las	US Survey Foot	US survey foot
LD34471591.las	US Survey Foot	US survey foot
LD34471594.las	US Survey Foot	US survey foot
LD34471597.las	US Survey Foot	US survey foot
LD34471600.las	US Survey Foot	US survey foot
LD34471603.las	US Survey Foot	US survey foot
LD34471606.las	US Survey Foot	US survey foot
LD34471609.las	US Survey Foot	US survey foot
LD34501396.las	US Survey Foot	US survey foot
LD34501399.las	US Survey Foot	US survey foot
LD34501402.las	US Survey Foot	US survey foot

DPH-6 Report on Units of Reference (Tiled Data) - continued

File	Horizontal Unit	Vertical Unit
LD34501405.las	US Survey Foot	US survey foot
LD34501408.las	US Survey Foot	US survey foot
LD34501411.las	US Survey Foot	US survey foot
LD34501414.las	US Survey Foot	US survey foot
LD34501417.las	US Survey Foot	US survey foot
LD34501420.las	US Survey Foot	US survey foot
LD34501423.las	US Survey Foot	US survey foot
LD34501426.las	US Survey Foot	US survey foot
LD34501429.las	US Survey Foot	US survey foot
LD34501432.las	US Survey Foot	US survey foot
LD34501435.las	US Survey Foot	US survey foot
LD34501438.las	US Survey Foot	US survey foot
LD34501441.las	US Survey Foot	US survey foot
LD34501444.las	US Survey Foot	US survey foot
LD34501447.las	US Survey Foot	US survey foot
LD34501450.las	US Survey Foot	US survey foot
LD34501453.las	US Survey Foot	US survey foot
LD34501456.las	US Survey Foot	US survey foot
LD34501459.las	US Survey Foot	US survey foot
LD34501462.las	US Survey Foot	US survey foot
LD34501465.las	US Survey Foot	US survey foot
LD34501468.las	US Survey Foot	US survey foot
LD34501471.las	US Survey Foot	US survey foot
LD34501474.las	US Survey Foot	US survey foot
LD34501477.las	US Survey Foot	US survey foot
LD34501480.las	US Survey Foot	US survey foot
LD34501483.las	US Survey Foot	US survey foot
LD34501486.las	US Survey Foot	US survey foot
LD34501489.las	US Survey Foot	US survey foot
LD34501492.las	US Survey Foot	US survey foot
LD34501495.las	US Survey Foot	US survey foot
LD34501498.las	US Survey Foot	US survey foot
LD34501501.las	US Survey Foot	US survey foot
LD34501504.las	US Survey Foot	US survey foot
LD34501507.las	US Survey Foot	US survey foot
LD34501510.las	US Survey Foot	US survey foot
LD34501513.las	US Survey Foot	US survey foot
LD34501516.las	US Survey Foot	US survey foot
LD34501519.las	US Survey Foot	US survey foot
LD34501522.las	US Survey Foot	US survey foot
LD34501525.las	US Survey Foot	US survey foot
LD34501528.las	US Survey Foot	US survey foot
LD34501531.las	US Survey Foot	US survey foot
LD34501534.las	US Survey Foot	US survey foot
LD34501537.las	US Survey Foot	US survey foot
LD34501540.las	US Survey Foot	US survey foot
LD34501543.las	US Survey Foot	US survey foot

DPH-6 Report on Units of Reference (Tiled Data) - continued

File	Horizontal Unit	Vertical Unit
LD34501546.las	US Survey Foot	US survey foot
LD34501549.las	US Survey Foot	US survey foot
LD34501552.las	US Survey Foot	US survey foot
LD34501555.las	US Survey Foot	US survey foot
LD34501558.las	US Survey Foot	US survey foot
LD34501561.las	US Survey Foot	US survey foot
LD34501564.las	US Survey Foot	US survey foot
LD34501567.las	US Survey Foot	US survey foot
LD34501570.las	US Survey Foot	US survey foot
LD34501573.las	US Survey Foot	US survey foot
LD34501576.las	US Survey Foot	US survey foot
LD34501579.las	US Survey Foot	US survey foot
LD34501582.las	US Survey Foot	US survey foot
LD34501585.las	US Survey Foot	US survey foot
LD34501588.las	US Survey Foot	US survey foot
LD34501591.las	US Survey Foot	US survey foot
LD34501594.las	US Survey Foot	US survey foot
LD34501597.las	US Survey Foot	US survey foot
LD34501600.las	US Survey Foot	US survey foot
LD34501603.las	US Survey Foot	US survey foot
LD34501606.las	US Survey Foot	US survey foot
LD34501609.las	US Survey Foot	US survey foot
LD34531396.las	US Survey Foot	US survey foot
LD34531399.las	US Survey Foot	US survey foot
LD34531402.las	US Survey Foot	US survey foot
LD34531405.las	US Survey Foot	US survey foot
LD34531408.las	US Survey Foot	US survey foot
LD34531411.las	US Survey Foot	US survey foot
LD34531414.las	US Survey Foot	US survey foot
LD34531417.las	US Survey Foot	US survey foot
LD34531420.las	US Survey Foot	US survey foot
LD34531423.las	US Survey Foot	US survey foot
LD34531426.las	US Survey Foot	US survey foot
LD34531429.las	US Survey Foot	US survey foot
LD34531432.las	US Survey Foot	US survey foot
LD34531435.las	US Survey Foot	US survey foot
LD34531438.las	US Survey Foot	US survey foot
LD34531441.las	US Survey Foot	US survey foot
LD34531444.las	US Survey Foot	US survey foot
LD34531447.las	US Survey Foot	US survey foot
LD34531450.las	US Survey Foot	US survey foot
LD34531453.las	US Survey Foot	US survey foot
LD34531456.las	US Survey Foot	US survey foot
LD34531459.las	US Survey Foot	US survey foot
LD34531462.las	US Survey Foot	US survey foot
LD34531465.las	US Survey Foot	US survey foot
LD34531468.las	US Survey Foot	US survey foot

DPH-6 Report on Units of Reference (Tiled Data)

- continued

File	Horizontal Unit	Vertical Unit
LD34531471.las	US Survey Foot	US survey foot
LD34531474.las	US Survey Foot	US survey foot
LD34531477.las	US Survey Foot	US survey foot
LD34531480.las	US Survey Foot	US survey foot
LD34531483.las	US Survey Foot	US survey foot
LD34531486.las	US Survey Foot	US survey foot
LD34531489.las	US Survey Foot	US survey foot
LD34531492.las	US Survey Foot	US survey foot
LD34531495.las	US Survey Foot	US survey foot
LD34531498.las	US Survey Foot	US survey foot
LD34531501.las	US Survey Foot	US survey foot
LD34531504.las	US Survey Foot	US survey foot
LD34531507.las	US Survey Foot	US survey foot
LD34531510.las	US Survey Foot	US survey foot
LD34531513.las	US Survey Foot	US survey foot
LD34531516.las	US Survey Foot	US survey foot
LD34531519.las	US Survey Foot	US survey foot
LD34531522.las	US Survey Foot	US survey foot
LD34531525.las	US Survey Foot	US survey foot
LD34531528.las	US Survey Foot	US survey foot
LD34531531.las	US Survey Foot	US survey foot
LD34531534.las	US Survey Foot	US survey foot
LD34531537.las	US Survey Foot	US survey foot
LD34531540.las	US Survey Foot	US survey foot
LD34531543.las	US Survey Foot	US survey foot
LD34531546.las	US Survey Foot	US survey foot
LD34531549.las	US Survey Foot	US survey foot
LD34531552.las	US Survey Foot	US survey foot
LD34531555.las	US Survey Foot	US survey foot
LD34531558.las	US Survey Foot	US survey foot
LD34531561.las	US Survey Foot	US survey foot
LD34531564.las	US Survey Foot	US survey foot
LD34531567.las	US Survey Foot	US survey foot
LD34531570.las	US Survey Foot	US survey foot
LD34531573.las	US Survey Foot	US survey foot
LD34531576.las	US Survey Foot	US survey foot
LD34531579.las	US Survey Foot	US survey foot
LD34531582.las	US Survey Foot	US survey foot
LD34531585.las	US Survey Foot	US survey foot
LD34531588.las	US Survey Foot	US survey foot
LD34531591.las	US Survey Foot	US survey foot
LD34531594.las	US Survey Foot	US survey foot
LD34531597.las	US Survey Foot	US survey foot
LD34531600.las	US Survey Foot	US survey foot
LD34531603.las	US Survey Foot	US survey foot
LD34531606.las	US Survey Foot	US survey foot
LD34531609.las	US Survey Foot	US survey foot

DPH-6 Report on Units of Reference (Tiled Data)

- continued

File	Horizontal Unit	Vertical Unit
LD34561396.las	US Survey Foot	US survey foot
LD34561399.las	US Survey Foot	US survey foot
LD34561402.las	US Survey Foot	US survey foot
LD34561405.las	US Survey Foot	US survey foot
LD34561408.las	US Survey Foot	US survey foot
LD34561411.las	US Survey Foot	US survey foot
LD34561414.las	US Survey Foot	US survey foot
LD34561417.las	US Survey Foot	US survey foot
LD34561420.las	US Survey Foot	US survey foot
LD34561423.las	US Survey Foot	US survey foot
LD34561426.las	US Survey Foot	US survey foot
LD34561429.las	US Survey Foot	US survey foot
LD34561432.las	US Survey Foot	US survey foot
LD34561435.las	US Survey Foot	US survey foot
LD34561438.las	US Survey Foot	US survey foot
LD34561441.las	US Survey Foot	US survey foot
LD34561444.las	US Survey Foot	US survey foot
LD34561447.las	US Survey Foot	US survey foot
LD34561450.las	US Survey Foot	US survey foot
LD34561453.las	US Survey Foot	US survey foot
LD34561456.las	US Survey Foot	US survey foot
LD34561459.las	US Survey Foot	US survey foot
LD34561462.las	US Survey Foot	US survey foot
LD34561465.las	US Survey Foot	US survey foot
LD34561468.las	US Survey Foot	US survey foot
LD34561471.las	US Survey Foot	US survey foot
LD34561474.las	US Survey Foot	US survey foot
LD34561477.las	US Survey Foot	US survey foot
LD34561480.las	US Survey Foot	US survey foot
LD34561483.las	US Survey Foot	US survey foot
LD34561486.las	US Survey Foot	US survey foot
LD34561489.las	US Survey Foot	US survey foot
LD34561492.las	US Survey Foot	US survey foot
LD34561495.las	US Survey Foot	US survey foot
LD34561498.las	US Survey Foot	US survey foot
LD34561501.las	US Survey Foot	US survey foot
LD34561504.las	US Survey Foot	US survey foot
LD34561507.las	US Survey Foot	US survey foot
LD34561510.las	US Survey Foot	US survey foot
LD34561513.las	US Survey Foot	US survey foot
LD34561516.las	US Survey Foot	US survey foot
LD34561519.las	US Survey Foot	US survey foot
LD34561522.las	US Survey Foot	US survey foot
LD34561525.las	US Survey Foot	US survey foot
LD34561528.las	US Survey Foot	US survey foot
LD34561531.las	US Survey Foot	US survey foot
LD34561534.las	US Survey Foot	US survey foot

DPH-6 Report on Units of Reference (Tiled Data) - continued

File	Horizontal Unit	Vertical Unit
LD34561537.las	US Survey Foot	US survey foot
LD34561540.las	US Survey Foot	US survey foot
LD34561543.las	US Survey Foot	US survey foot
LD34561546.las	US Survey Foot	US survey foot
LD34561549.las	US Survey Foot	US survey foot
LD34561552.las	US Survey Foot	US survey foot
LD34561555.las	US Survey Foot	US survey foot
LD34561558.las	US Survey Foot	US survey foot
LD34561561.las	US Survey Foot	US survey foot
LD34561564.las	US Survey Foot	US survey foot
LD34561567.las	US Survey Foot	US survey foot
LD34561570.las	US Survey Foot	US survey foot
LD34561573.las	US Survey Foot	US survey foot
LD34561576.las	US Survey Foot	US survey foot
LD34561579.las	US Survey Foot	US survey foot
LD34561582.las	US Survey Foot	US survey foot
LD34561585.las	US Survey Foot	US survey foot
LD34561588.las	US Survey Foot	US survey foot
LD34561591.las	US Survey Foot	US survey foot
LD34561594.las	US Survey Foot	US survey foot
LD34561597.las	US Survey Foot	US survey foot
LD34561600.las	US Survey Foot	US survey foot
LD34561603.las	US Survey Foot	US survey foot
LD34561606.las	US Survey Foot	US survey foot
LD34561609.las	US Survey Foot	US survey foot
LD34591396.las	US Survey Foot	US survey foot
LD34591399.las	US Survey Foot	US survey foot
LD34591402.las	US Survey Foot	US survey foot
LD34591405.las	US Survey Foot	US survey foot
LD34591408.las	US Survey Foot	US survey foot
LD34591411.las	US Survey Foot	US survey foot
LD34591414.las	US Survey Foot	US survey foot
LD34591417.las	US Survey Foot	US survey foot
LD34591420.las	US Survey Foot	US survey foot
LD34591423.las	US Survey Foot	US survey foot
LD34591426.las	US Survey Foot	US survey foot
LD34591429.las	US Survey Foot	US survey foot
LD34591432.las	US Survey Foot	US survey foot
LD34591435.las	US Survey Foot	US survey foot
LD34591438.las	US Survey Foot	US survey foot
LD34591441.las	US Survey Foot	US survey foot
LD34591444.las	US Survey Foot	US survey foot
LD34591447.las	US Survey Foot	US survey foot
LD34591450.las	US Survey Foot	US survey foot
LD34591453.las	US Survey Foot	US survey foot
LD34591456.las	US Survey Foot	US survey foot
LD34591459.las	US Survey Foot	US survey foot

DPH-6 Report on Units of Reference (Tiled Data)

- continued

File	Horizontal Unit	Vertical Unit
LD34591462.las	US Survey Foot	US survey foot
LD34591465.las	US Survey Foot	US survey foot
LD34591468.las	US Survey Foot	US survey foot
LD34591471.las	US Survey Foot	US survey foot
LD34591474.las	US Survey Foot	US survey foot
LD34591477.las	US Survey Foot	US survey foot
LD34591480.las	US Survey Foot	US survey foot
LD34591483.las	US Survey Foot	US survey foot
LD34591486.las	US Survey Foot	US survey foot
LD34591489.las	US Survey Foot	US survey foot
LD34591492.las	US Survey Foot	US survey foot
LD34591495.las	US Survey Foot	US survey foot
LD34591498.las	US Survey Foot	US survey foot
LD34591501.las	US Survey Foot	US survey foot
LD34591504.las	US Survey Foot	US survey foot
LD34591507.las	US Survey Foot	US survey foot
LD34591510.las	US Survey Foot	US survey foot
LD34591513.las	US Survey Foot	US survey foot
LD34591516.las	US Survey Foot	US survey foot
LD34591519.las	US Survey Foot	US survey foot
LD34591522.las	US Survey Foot	US survey foot
LD34591525.las	US Survey Foot	US survey foot
LD34591528.las	US Survey Foot	US survey foot
LD34591531.las	US Survey Foot	US survey foot
LD34591534.las	US Survey Foot	US survey foot
LD34591537.las	US Survey Foot	US survey foot
LD34591540.las	US Survey Foot	US survey foot
LD34591543.las	US Survey Foot	US survey foot
LD34591546.las	US Survey Foot	US survey foot
LD34591549.las	US Survey Foot	US survey foot
LD34591552.las	US Survey Foot	US survey foot
LD34591555.las	US Survey Foot	US survey foot
LD34591558.las	US Survey Foot	US survey foot
LD34591561.las	US Survey Foot	US survey foot
LD34591564.las	US Survey Foot	US survey foot
LD34591567.las	US Survey Foot	US survey foot
LD34591570.las	US Survey Foot	US survey foot
LD34591573.las	US Survey Foot	US survey foot
LD34591576.las	US Survey Foot	US survey foot
LD34591579.las	US Survey Foot	US survey foot
LD34591582.las	US Survey Foot	US survey foot
LD34591585.las	US Survey Foot	US survey foot
LD34591588.las	US Survey Foot	US survey foot
LD34591591.las	US Survey Foot	US survey foot
LD34591594.las	US Survey Foot	US survey foot
LD34591597.las	US Survey Foot	US survey foot
LD34591600.las	US Survey Foot	US survey foot

DPH-6 Report on Units of Reference (Tiled Data) - continued

File	Horizontal Unit	Vertical Unit
LD34591603.las	US Survey Foot	US survey foot
LD34591606.las	US Survey Foot	US survey foot
LD34591609.las	US Survey Foot	US survey foot
LD34621396.las	US Survey Foot	US survey foot
LD34621399.las	US Survey Foot	US survey foot
LD34621402.las	US Survey Foot	US survey foot
LD34621405.las	US Survey Foot	US survey foot
LD34621408.las	US Survey Foot	US survey foot
LD34621411.las	US Survey Foot	US survey foot
LD34621414.las	US Survey Foot	US survey foot
LD34621417.las	US Survey Foot	US survey foot
LD34621420.las	US Survey Foot	US survey foot
LD34621423.las	US Survey Foot	US survey foot
LD34621426.las	US Survey Foot	US survey foot
LD34621429.las	US Survey Foot	US survey foot
LD34621432.las	US Survey Foot	US survey foot
LD34621435.las	US Survey Foot	US survey foot
LD34621438.las	US Survey Foot	US survey foot
LD34621441.las	US Survey Foot	US survey foot
LD34621444.las	US Survey Foot	US survey foot
LD34621447.las	US Survey Foot	US survey foot
LD34621450.las	US Survey Foot	US survey foot
LD34621453.las	US Survey Foot	US survey foot
LD34621456.las	US Survey Foot	US survey foot
LD34621459.las	US Survey Foot	US survey foot
LD34621462.las	US Survey Foot	US survey foot
LD34621465.las	US Survey Foot	US survey foot
LD34621468.las	US Survey Foot	US survey foot
LD34621471.las	US Survey Foot	US survey foot
LD34621474.las	US Survey Foot	US survey foot
LD34621477.las	US Survey Foot	US survey foot
LD34621480.las	US Survey Foot	US survey foot
LD34621483.las	US Survey Foot	US survey foot
LD34621486.las	US Survey Foot	US survey foot
LD34621489.las	US Survey Foot	US survey foot
LD34621492.las	US Survey Foot	US survey foot
LD34621495.las	US Survey Foot	US survey foot
LD34621498.las	US Survey Foot	US survey foot
LD34621501.las	US Survey Foot	US survey foot
LD34621504.las	US Survey Foot	US survey foot
LD34621507.las	US Survey Foot	US survey foot
LD34621510.las	US Survey Foot	US survey foot
LD34621513.las	US Survey Foot	US survey foot
LD34621516.las	US Survey Foot	US survey foot
LD34621519.las	US Survey Foot	US survey foot
LD34621522.las	US Survey Foot	US survey foot
LD34621525.las	US Survey Foot	US survey foot

DPH-6 Report on Units of Reference (Tiled Data)

- continued

File	Horizontal Unit	Vertical Unit
LD34621528.las	US Survey Foot	US survey foot
LD34621531.las	US Survey Foot	US survey foot
LD34621534.las	US Survey Foot	US survey foot
LD34621537.las	US Survey Foot	US survey foot
LD34621540.las	US Survey Foot	US survey foot
LD34621543.las	US Survey Foot	US survey foot
LD34621546.las	US Survey Foot	US survey foot
LD34621549.las	US Survey Foot	US survey foot
LD34621552.las	US Survey Foot	US survey foot
LD34621555.las	US Survey Foot	US survey foot
LD34621558.las	US Survey Foot	US survey foot
LD34621561.las	US Survey Foot	US survey foot
LD34621564.las	US Survey Foot	US survey foot
LD34621567.las	US Survey Foot	US survey foot
LD34621570.las	US Survey Foot	US survey foot
LD34621573.las	US Survey Foot	US survey foot
LD34621576.las	US Survey Foot	US survey foot
LD34621579.las	US Survey Foot	US survey foot
LD34621582.las	US Survey Foot	US survey foot
LD34621585.las	US Survey Foot	US survey foot
LD34621588.las	US Survey Foot	US survey foot
LD34621591.las	US Survey Foot	US survey foot
LD34621594.las	US Survey Foot	US survey foot
LD34621597.las	US Survey Foot	US survey foot
LD34621600.las	US Survey Foot	US survey foot
LD34621603.las	US Survey Foot	US survey foot
LD34621606.las	US Survey Foot	US survey foot
LD34621609.las	US Survey Foot	US survey foot
LD34651396.las	US Survey Foot	US survey foot
LD34651399.las	US Survey Foot	US survey foot
LD34651402.las	US Survey Foot	US survey foot
LD34651405.las	US Survey Foot	US survey foot
LD34651408.las	US Survey Foot	US survey foot
LD34651411.las	US Survey Foot	US survey foot
LD34651414.las	US Survey Foot	US survey foot
LD34651417.las	US Survey Foot	US survey foot
LD34651420.las	US Survey Foot	US survey foot
LD34651423.las	US Survey Foot	US survey foot
LD34651426.las	US Survey Foot	US survey foot
LD34651429.las	US Survey Foot	US survey foot
LD34651432.las	US Survey Foot	US survey foot
LD34651435.las	US Survey Foot	US survey foot
LD34651438.las	US Survey Foot	US survey foot
LD34651441.las	US Survey Foot	US survey foot
LD34651444.las	US Survey Foot	US survey foot
LD34651447.las	US Survey Foot	US survey foot
LD34651450.las	US Survey Foot	US survey foot

DPH-6 Report on Units of Reference (Tiled Data)

- continued

File	Horizontal Unit	Vertical Unit
LD34651453.las	US Survey Foot	US survey foot
LD34651456.las	US Survey Foot	US survey foot
LD34651459.las	US Survey Foot	US survey foot
LD34651462.las	US Survey Foot	US survey foot
LD34651465.las	US Survey Foot	US survey foot
LD34651468.las	US Survey Foot	US survey foot
LD34651471.las	US Survey Foot	US survey foot
LD34651474.las	US Survey Foot	US survey foot
LD34651477.las	US Survey Foot	US survey foot
LD34651480.las	US Survey Foot	US survey foot
LD34651483.las	US Survey Foot	US survey foot
LD34651486.las	US Survey Foot	US survey foot
LD34651489.las	US Survey Foot	US survey foot
LD34651492.las	US Survey Foot	US survey foot
LD34651495.las	US Survey Foot	US survey foot
LD34651498.las	US Survey Foot	US survey foot
LD34651501.las	US Survey Foot	US survey foot
LD34651504.las	US Survey Foot	US survey foot
LD34651507.las	US Survey Foot	US survey foot
LD34651510.las	US Survey Foot	US survey foot
LD34651513.las	US Survey Foot	US survey foot
LD34651516.las	US Survey Foot	US survey foot
LD34651519.las	US Survey Foot	US survey foot
LD34651522.las	US Survey Foot	US survey foot
LD34651525.las	US Survey Foot	US survey foot
LD34651528.las	US Survey Foot	US survey foot
LD34651531.las	US Survey Foot	US survey foot
LD34651534.las	US Survey Foot	US survey foot
LD34651537.las	US Survey Foot	US survey foot
LD34651540.las	US Survey Foot	US survey foot
LD34651543.las	US Survey Foot	US survey foot
LD34651546.las	US Survey Foot	US survey foot
LD34651549.las	US Survey Foot	US survey foot
LD34651552.las	US Survey Foot	US survey foot
LD34651555.las	US Survey Foot	US survey foot
LD34651558.las	US Survey Foot	US survey foot
LD34651561.las	US Survey Foot	US survey foot
LD34651564.las	US Survey Foot	US survey foot
LD34651567.las	US Survey Foot	US survey foot
LD34651570.las	US Survey Foot	US survey foot
LD34651573.las	US Survey Foot	US survey foot
LD34651576.las	US Survey Foot	US survey foot
LD34651579.las	US Survey Foot	US survey foot
LD34651582.las	US Survey Foot	US survey foot
LD34651585.las	US Survey Foot	US survey foot
LD34651588.las	US Survey Foot	US survey foot
LD34651591.las	US Survey Foot	US survey foot

DPH-6 Report on Units of Reference (Tiled Data) - continued

File	Horizontal Unit	Vertical Unit
LD34651594.las	US Survey Foot	US survey foot
LD34651597.las	US Survey Foot	US survey foot
LD34651600.las	US Survey Foot	US survey foot
LD34651603.las	US Survey Foot	US survey foot
LD34651606.las	US Survey Foot	US survey foot
LD34651609.las	US Survey Foot	US survey foot
LD34681396.las	US Survey Foot	US survey foot
LD34681399.las	US Survey Foot	US survey foot
LD34681402.las	US Survey Foot	US survey foot
LD34681405.las	US Survey Foot	US survey foot
LD34681408.las	US Survey Foot	US survey foot
LD34681411.las	US Survey Foot	US survey foot
LD34681414.las	US Survey Foot	US survey foot
LD34681417.las	US Survey Foot	US survey foot
LD34681420.las	US Survey Foot	US survey foot
LD34681423.las	US Survey Foot	US survey foot
LD34681426.las	US Survey Foot	US survey foot
LD34681429.las	US Survey Foot	US survey foot
LD34681432.las	US Survey Foot	US survey foot
LD34681435.las	US Survey Foot	US survey foot
LD34681438.las	US Survey Foot	US survey foot
LD34681441.las	US Survey Foot	US survey foot
LD34681444.las	US Survey Foot	US survey foot
LD34681447.las	US Survey Foot	US survey foot
LD34681450.las	US Survey Foot	US survey foot
LD34681453.las	US Survey Foot	US survey foot
LD34681456.las	US Survey Foot	US survey foot
LD34681459.las	US Survey Foot	US survey foot
LD34681462.las	US Survey Foot	US survey foot
LD34681465.las	US Survey Foot	US survey foot
LD34681468.las	US Survey Foot	US survey foot
LD34681471.las	US Survey Foot	US survey foot
LD34681474.las	US Survey Foot	US survey foot
LD34681477.las	US Survey Foot	US survey foot
LD34681480.las	US Survey Foot	US survey foot
LD34681483.las	US Survey Foot	US survey foot
LD34681486.las	US Survey Foot	US survey foot
LD34681489.las	US Survey Foot	US survey foot
LD34681492.las	US Survey Foot	US survey foot
LD34681495.las	US Survey Foot	US survey foot
LD34681498.las	US Survey Foot	US survey foot
LD34681501.las	US Survey Foot	US survey foot
LD34681504.las	US Survey Foot	US survey foot
LD34681507.las	US Survey Foot	US survey foot
LD34681510.las	US Survey Foot	US survey foot
LD34681513.las	US Survey Foot	US survey foot
LD34681516.las	US Survey Foot	US survey foot

DPH-6 Report on Units of Reference (Tiled Data)

- continued

File	Horizontal Unit	Vertical Unit
LD34681519.las	US Survey Foot	US survey foot
LD34681522.las	US Survey Foot	US survey foot
LD34681525.las	US Survey Foot	US survey foot
LD34681528.las	US Survey Foot	US survey foot
LD34681531.las	US Survey Foot	US survey foot
LD34681534.las	US Survey Foot	US survey foot
LD34681537.las	US Survey Foot	US survey foot
LD34681540.las	US Survey Foot	US survey foot
LD34681543.las	US Survey Foot	US survey foot
LD34681546.las	US Survey Foot	US survey foot
LD34681549.las	US Survey Foot	US survey foot
LD34681552.las	US Survey Foot	US survey foot
LD34681555.las	US Survey Foot	US survey foot
LD34681558.las	US Survey Foot	US survey foot
LD34681561.las	US Survey Foot	US survey foot
LD34681564.las	US Survey Foot	US survey foot
LD34681567.las	US Survey Foot	US survey foot
LD34681570.las	US Survey Foot	US survey foot
LD34681573.las	US Survey Foot	US survey foot
LD34681576.las	US Survey Foot	US survey foot
LD34681579.las	US Survey Foot	US survey foot
LD34681582.las	US Survey Foot	US survey foot
LD34681585.las	US Survey Foot	US survey foot
LD34681588.las	US Survey Foot	US survey foot
LD34681591.las	US Survey Foot	US survey foot
LD34681594.las	US Survey Foot	US survey foot
LD34681597.las	US Survey Foot	US survey foot
LD34681600.las	US Survey Foot	US survey foot
LD34681603.las	US Survey Foot	US survey foot
LD34681606.las	US Survey Foot	US survey foot
LD34681609.las	US Survey Foot	US survey foot
LD34711396.las	US Survey Foot	US survey foot
LD34711399.las	US Survey Foot	US survey foot
LD34711402.las	US Survey Foot	US survey foot
LD34711405.las	US Survey Foot	US survey foot
LD34711408.las	US Survey Foot	US survey foot
LD34711411.las	US Survey Foot	US survey foot
LD34711414.las	US Survey Foot	US survey foot
LD34711417.las	US Survey Foot	US survey foot
LD34711420.las	US Survey Foot	US survey foot
LD34711423.las	US Survey Foot	US survey foot
LD34711426.las	US Survey Foot	US survey foot
LD34711429.las	US Survey Foot	US survey foot
LD34711432.las	US Survey Foot	US survey foot
LD34711435.las	US Survey Foot	US survey foot
LD34711438.las	US Survey Foot	US survey foot
LD34711441.las	US Survey Foot	US survey foot

DPH-6 Report on Units of Reference (Tiled Data) - continued

File	Horizontal Unit	Vertical Unit
LD34711444.las	US Survey Foot	US survey foot
LD34711447.las	US Survey Foot	US survey foot
LD34711450.las	US Survey Foot	US survey foot
LD34711453.las	US Survey Foot	US survey foot
LD34711456.las	US Survey Foot	US survey foot
LD34711459.las	US Survey Foot	US survey foot
LD34711462.las	US Survey Foot	US survey foot
LD34711465.las	US Survey Foot	US survey foot
LD34711468.las	US Survey Foot	US survey foot
LD34711471.las	US Survey Foot	US survey foot
LD34711474.las	US Survey Foot	US survey foot
LD34711477.las	US Survey Foot	US survey foot
LD34711480.las	US Survey Foot	US survey foot
LD34711483.las	US Survey Foot	US survey foot
LD34711486.las	US Survey Foot	US survey foot
LD34711489.las	US Survey Foot	US survey foot
LD34711492.las	US Survey Foot	US survey foot
LD34711495.las	US Survey Foot	US survey foot
LD34711498.las	US Survey Foot	US survey foot
LD34711501.las	US Survey Foot	US survey foot
LD34711504.las	US Survey Foot	US survey foot
LD34711507.las	US Survey Foot	US survey foot
LD34711510.las	US Survey Foot	US survey foot
LD34711513.las	US Survey Foot	US survey foot
LD34711516.las	US Survey Foot	US survey foot
LD34711519.las	US Survey Foot	US survey foot
LD34711522.las	US Survey Foot	US survey foot
LD34711525.las	US Survey Foot	US survey foot
LD34711528.las	US Survey Foot	US survey foot
LD34711531.las	US Survey Foot	US survey foot
LD34711534.las	US Survey Foot	US survey foot
LD34711537.las	US Survey Foot	US survey foot
LD34711540.las	US Survey Foot	US survey foot
LD34711543.las	US Survey Foot	US survey foot
LD34711546.las	US Survey Foot	US survey foot
LD34711549.las	US Survey Foot	US survey foot
LD34711552.las	US Survey Foot	US survey foot
LD34711555.las	US Survey Foot	US survey foot
LD34711558.las	US Survey Foot	US survey foot
LD34711561.las	US Survey Foot	US survey foot
LD34711564.las	US Survey Foot	US survey foot
LD34711567.las	US Survey Foot	US survey foot
LD34711570.las	US Survey Foot	US survey foot
LD34711573.las	US Survey Foot	US survey foot
LD34711576.las	US Survey Foot	US survey foot
LD34711579.las	US Survey Foot	US survey foot
LD34711582.las	US Survey Foot	US survey foot

DPH-6 Report on Units of Reference (Tiled Data)

- continued

File	Horizontal Unit	Vertical Unit
LD34711585.las	US Survey Foot	US survey foot
LD34711588.las	US Survey Foot	US survey foot
LD34711591.las	US Survey Foot	US survey foot
LD34711594.las	US Survey Foot	US survey foot
LD34711597.las	US Survey Foot	US survey foot
LD34711600.las	US Survey Foot	US survey foot
LD34711603.las	US Survey Foot	US survey foot
LD34711606.las	US Survey Foot	US survey foot
LD34711609.las	US Survey Foot	US survey foot
LD34741396.las	US Survey Foot	US survey foot
LD34741399.las	US Survey Foot	US survey foot
LD34741402.las	US Survey Foot	US survey foot
LD34741405.las	US Survey Foot	US survey foot
LD34741408.las	US Survey Foot	US survey foot
LD34741411.las	US Survey Foot	US survey foot
LD34741414.las	US Survey Foot	US survey foot
LD34741417.las	US Survey Foot	US survey foot
LD34741420.las	US Survey Foot	US survey foot
LD34741423.las	US Survey Foot	US survey foot
LD34741426.las	US Survey Foot	US survey foot
LD34741429.las	US Survey Foot	US survey foot
LD34741432.las	US Survey Foot	US survey foot
LD34741435.las	US Survey Foot	US survey foot
LD34741438.las	US Survey Foot	US survey foot
LD34741441.las	US Survey Foot	US survey foot
LD34741444.las	US Survey Foot	US survey foot
LD34741447.las	US Survey Foot	US survey foot
LD34741450.las	US Survey Foot	US survey foot
LD34741453.las	US Survey Foot	US survey foot
LD34741456.las	US Survey Foot	US survey foot
LD34741459.las	US Survey Foot	US survey foot
LD34741462.las	US Survey Foot	US survey foot
LD34741465.las	US Survey Foot	US survey foot
LD34741468.las	US Survey Foot	US survey foot
LD34741471.las	US Survey Foot	US survey foot
LD34741474.las	US Survey Foot	US survey foot
LD34741477.las	US Survey Foot	US survey foot
LD34741480.las	US Survey Foot	US survey foot
LD34741483.las	US Survey Foot	US survey foot
LD34741486.las	US Survey Foot	US survey foot
LD34741489.las	US Survey Foot	US survey foot
LD34741492.las	US Survey Foot	US survey foot
LD34741495.las	US Survey Foot	US survey foot
LD34741498.las	US Survey Foot	US survey foot
LD34741501.las	US Survey Foot	US survey foot
LD34741504.las	US Survey Foot	US survey foot
LD34741507.las	US Survey Foot	US survey foot

DPH-6 Report on Units of Reference (Tiled Data)

- continued

File	Horizontal Unit	Vertical Unit
LD34741510.las	US Survey Foot	US survey foot
LD34741513.las	US Survey Foot	US survey foot
LD34741516.las	US Survey Foot	US survey foot
LD34741519.las	US Survey Foot	US survey foot
LD34741522.las	US Survey Foot	US survey foot
LD34741525.las	US Survey Foot	US survey foot
LD34741528.las	US Survey Foot	US survey foot
LD34741531.las	US Survey Foot	US survey foot
LD34741534.las	US Survey Foot	US survey foot
LD34741537.las	US Survey Foot	US survey foot
LD34741540.las	US Survey Foot	US survey foot
LD34741543.las	US Survey Foot	US survey foot
LD34741546.las	US Survey Foot	US survey foot
LD34741549.las	US Survey Foot	US survey foot
LD34741552.las	US Survey Foot	US survey foot
LD34741555.las	US Survey Foot	US survey foot
LD34741558.las	US Survey Foot	US survey foot
LD34741561.las	US Survey Foot	US survey foot
LD34741564.las	US Survey Foot	US survey foot
LD34741567.las	US Survey Foot	US survey foot
LD34741570.las	US Survey Foot	US survey foot
LD34741573.las	US Survey Foot	US survey foot
LD34741576.las	US Survey Foot	US survey foot
LD34741579.las	US Survey Foot	US survey foot
LD34741582.las	US Survey Foot	US survey foot
LD34741585.las	US Survey Foot	US survey foot
LD34741588.las	US Survey Foot	US survey foot
LD34741591.las	US Survey Foot	US survey foot
LD34741594.las	US Survey Foot	US survey foot
LD34741597.las	US Survey Foot	US survey foot
LD34741600.las	US Survey Foot	US survey foot
LD34741603.las	US Survey Foot	US survey foot
LD34741606.las	US Survey Foot	US survey foot
LD34741609.las	US Survey Foot	US survey foot
LD34771396.las	US Survey Foot	US survey foot
LD34771399.las	US Survey Foot	US survey foot
LD34771402.las	US Survey Foot	US survey foot
LD34771405.las	US Survey Foot	US survey foot
LD34771408.las	US Survey Foot	US survey foot
LD34771411.las	US Survey Foot	US survey foot
LD34771414.las	US Survey Foot	US survey foot
LD34771417.las	US Survey Foot	US survey foot
LD34771420.las	US Survey Foot	US survey foot
LD34771423.las	US Survey Foot	US survey foot
LD34771426.las	US Survey Foot	US survey foot
LD34771429.las	US Survey Foot	US survey foot
LD34771432.las	US Survey Foot	US survey foot

DPH-6 Report on Units of Reference (Tiled Data)

- continued

<u>File</u>	<u>Horizontal Unit</u>	<u>Vertical Unit</u>
LD34771435.las	US Survey Foot	US survey foot
LD34771438.las	US Survey Foot	US survey foot
LD34771441.las	US Survey Foot	US survey foot
LD34771444.las	US Survey Foot	US survey foot
LD34771447.las	US Survey Foot	US survey foot
LD34771450.las	US Survey Foot	US survey foot
LD34771453.las	US Survey Foot	US survey foot
LD34771456.las	US Survey Foot	US survey foot
LD34771459.las	US Survey Foot	US survey foot
LD34771462.las	US Survey Foot	US survey foot
LD34771465.las	US Survey Foot	US survey foot
LD34771468.las	US Survey Foot	US survey foot
LD34771471.las	US Survey Foot	US survey foot
LD34771474.las	US Survey Foot	US survey foot
LD34771477.las	US Survey Foot	US survey foot
LD34771480.las	US Survey Foot	US survey foot
LD34771483.las	US Survey Foot	US survey foot
LD34771486.las	US Survey Foot	US survey foot
LD34771489.las	US Survey Foot	US survey foot
LD34771492.las	US Survey Foot	US survey foot
LD34771495.las	US Survey Foot	US survey foot
LD34771498.las	US Survey Foot	US survey foot
LD34771501.las	US Survey Foot	US survey foot
LD34771504.las	US Survey Foot	US survey foot
LD34771507.las	US Survey Foot	US survey foot
LD34771510.las	US Survey Foot	US survey foot
LD34771513.las	US Survey Foot	US survey foot
LD34771516.las	US Survey Foot	US survey foot
LD34771519.las	US Survey Foot	US survey foot
LD34771522.las	US Survey Foot	US survey foot
LD34771525.las	US Survey Foot	US survey foot
LD34771528.las	US Survey Foot	US survey foot
LD34771531.las	US Survey Foot	US survey foot
LD34771534.las	US Survey Foot	US survey foot
LD34771537.las	US Survey Foot	US survey foot
LD34771540.las	US Survey Foot	US survey foot
LD34771543.las	US Survey Foot	US survey foot
LD34771546.las	US Survey Foot	US survey foot
LD34771549.las	US Survey Foot	US survey foot
LD34771552.las	US Survey Foot	US survey foot
LD34771555.las	US Survey Foot	US survey foot
LD34771558.las	US Survey Foot	US survey foot
LD34771561.las	US Survey Foot	US survey foot
LD34771564.las	US Survey Foot	US survey foot
LD34771567.las	US Survey Foot	US survey foot
LD34771570.las	US Survey Foot	US survey foot
LD34771573.las	US Survey Foot	US survey foot

DPH-6 Report on Units of Reference (Tiled Data) - continued

File	Horizontal Unit	Vertical Unit
LD34771576.las	US Survey Foot	US survey foot
LD34771579.las	US Survey Foot	US survey foot
LD34771582.las	US Survey Foot	US survey foot
LD34771585.las	US Survey Foot	US survey foot
LD34771588.las	US Survey Foot	US survey foot
LD34771591.las	US Survey Foot	US survey foot
LD34771594.las	US Survey Foot	US survey foot
LD34771597.las	US Survey Foot	US survey foot
LD34771600.las	US Survey Foot	US survey foot
LD34771603.las	US Survey Foot	US survey foot
LD34771606.las	US Survey Foot	US survey foot
LD34771609.las	US Survey Foot	US survey foot
LD34801396.las	US Survey Foot	US survey foot
LD34801399.las	US Survey Foot	US survey foot
LD34801402.las	US Survey Foot	US survey foot
LD34801405.las	US Survey Foot	US survey foot
LD34801408.las	US Survey Foot	US survey foot
LD34801411.las	US Survey Foot	US survey foot
LD34801414.las	US Survey Foot	US survey foot
LD34801417.las	US Survey Foot	US survey foot
LD34801420.las	US Survey Foot	US survey foot
LD34801423.las	US Survey Foot	US survey foot
LD34801426.las	US Survey Foot	US survey foot
LD34801429.las	US Survey Foot	US survey foot
LD34801432.las	US Survey Foot	US survey foot
LD34801435.las	US Survey Foot	US survey foot
LD34801438.las	US Survey Foot	US survey foot
LD34801441.las	US Survey Foot	US survey foot
LD34801444.las	US Survey Foot	US survey foot
LD34801447.las	US Survey Foot	US survey foot
LD34801450.las	US Survey Foot	US survey foot
LD34801453.las	US Survey Foot	US survey foot
LD34801456.las	US Survey Foot	US survey foot
LD34801459.las	US Survey Foot	US survey foot
LD34801462.las	US Survey Foot	US survey foot
LD34801465.las	US Survey Foot	US survey foot
LD34801468.las	US Survey Foot	US survey foot
LD34801471.las	US Survey Foot	US survey foot
LD34801474.las	US Survey Foot	US survey foot
LD34801477.las	US Survey Foot	US survey foot
LD34801480.las	US Survey Foot	US survey foot
LD34801483.las	US Survey Foot	US survey foot
LD34801486.las	US Survey Foot	US survey foot
LD34801489.las	US Survey Foot	US survey foot
LD34801492.las	US Survey Foot	US survey foot
LD34801495.las	US Survey Foot	US survey foot
LD34801498.las	US Survey Foot	US survey foot

DPH-6 Report on Units of Reference (Tiled Data) - continued

File	Horizontal Unit	Vertical Unit
LD34801501.las	US Survey Foot	US survey foot
LD34801504.las	US Survey Foot	US survey foot
LD34801507.las	US Survey Foot	US survey foot
LD34801510.las	US Survey Foot	US survey foot
LD34801513.las	US Survey Foot	US survey foot
LD34801516.las	US Survey Foot	US survey foot
LD34801519.las	US Survey Foot	US survey foot
LD34801522.las	US Survey Foot	US survey foot
LD34801525.las	US Survey Foot	US survey foot
LD34801528.las	US Survey Foot	US survey foot
LD34801531.las	US Survey Foot	US survey foot
LD34801534.las	US Survey Foot	US survey foot
LD34801537.las	US Survey Foot	US survey foot
LD34801540.las	US Survey Foot	US survey foot
LD34801543.las	US Survey Foot	US survey foot
LD34801546.las	US Survey Foot	US survey foot
LD34801549.las	US Survey Foot	US survey foot
LD34801552.las	US Survey Foot	US survey foot
LD34801555.las	US Survey Foot	US survey foot
LD34801558.las	US Survey Foot	US survey foot
LD34801561.las	US Survey Foot	US survey foot
LD34801564.las	US Survey Foot	US survey foot
LD34801567.las	US Survey Foot	US survey foot
LD34801570.las	US Survey Foot	US survey foot
LD34801573.las	US Survey Foot	US survey foot
LD34801576.las	US Survey Foot	US survey foot
LD34801579.las	US Survey Foot	US survey foot
LD34801582.las	US Survey Foot	US survey foot
LD34801585.las	US Survey Foot	US survey foot
LD34801588.las	US Survey Foot	US survey foot
LD34801591.las	US Survey Foot	US survey foot
LD34801594.las	US Survey Foot	US survey foot
LD34801597.las	US Survey Foot	US survey foot
LD34801600.las	US Survey Foot	US survey foot
LD34801603.las	US Survey Foot	US survey foot
LD34801606.las	US Survey Foot	US survey foot
LD34801609.las	US Survey Foot	US survey foot
LD34831396.las	US Survey Foot	US survey foot
LD34831399.las	US Survey Foot	US survey foot
LD34831402.las	US Survey Foot	US survey foot
LD34831405.las	US Survey Foot	US survey foot
LD34831408.las	US Survey Foot	US survey foot
LD34831411.las	US Survey Foot	US survey foot
LD34831414.las	US Survey Foot	US survey foot
LD34831417.las	US Survey Foot	US survey foot
LD34831420.las	US Survey Foot	US survey foot
LD34831423.las	US Survey Foot	US survey foot

DPH-6 Report on Units of Reference (Tiled Data) - continued

File	Horizontal Unit	Vertical Unit
LD34831426.las	US Survey Foot	US survey foot
LD34831429.las	US Survey Foot	US survey foot
LD34831432.las	US Survey Foot	US survey foot
LD34831435.las	US Survey Foot	US survey foot
LD34831438.las	US Survey Foot	US survey foot
LD34831441.las	US Survey Foot	US survey foot
LD34831444.las	US Survey Foot	US survey foot
LD34831447.las	US Survey Foot	US survey foot
LD34831450.las	US Survey Foot	US survey foot
LD34831453.las	US Survey Foot	US survey foot
LD34831456.las	US Survey Foot	US survey foot
LD34831459.las	US Survey Foot	US survey foot
LD34831462.las	US Survey Foot	US survey foot
LD34831465.las	US Survey Foot	US survey foot
LD34831468.las	US Survey Foot	US survey foot
LD34831471.las	US Survey Foot	US survey foot
LD34831474.las	US Survey Foot	US survey foot
LD34831477.las	US Survey Foot	US survey foot
LD34831480.las	US Survey Foot	US survey foot
LD34831483.las	US Survey Foot	US survey foot
LD34831486.las	US Survey Foot	US survey foot
LD34831489.las	US Survey Foot	US survey foot
LD34831492.las	US Survey Foot	US survey foot
LD34831495.las	US Survey Foot	US survey foot
LD34831498.las	US Survey Foot	US survey foot
LD34831501.las	US Survey Foot	US survey foot
LD34831504.las	US Survey Foot	US survey foot
LD34831507.las	US Survey Foot	US survey foot
LD34831510.las	US Survey Foot	US survey foot
LD34831513.las	US Survey Foot	US survey foot
LD34831516.las	US Survey Foot	US survey foot
LD34831519.las	US Survey Foot	US survey foot
LD34831522.las	US Survey Foot	US survey foot
LD34831525.las	US Survey Foot	US survey foot
LD34831528.las	US Survey Foot	US survey foot
LD34831531.las	US Survey Foot	US survey foot
LD34831534.las	US Survey Foot	US survey foot
LD34831537.las	US Survey Foot	US survey foot
LD34831540.las	US Survey Foot	US survey foot
LD34831543.las	US Survey Foot	US survey foot
LD34831546.las	US Survey Foot	US survey foot
LD34831549.las	US Survey Foot	US survey foot
LD34831552.las	US Survey Foot	US survey foot
LD34831555.las	US Survey Foot	US survey foot
LD34831558.las	US Survey Foot	US survey foot
LD34831561.las	US Survey Foot	US survey foot
LD34831564.las	US Survey Foot	US survey foot

DPH-6 Report on Units of Reference (Tiled Data) - continued

File	Horizontal Unit	Vertical Unit
LD34831567.las	US Survey Foot	US survey foot
LD34831570.las	US Survey Foot	US survey foot
LD34831573.las	US Survey Foot	US survey foot
LD34831576.las	US Survey Foot	US survey foot
LD34831579.las	US Survey Foot	US survey foot
LD34831582.las	US Survey Foot	US survey foot
LD34831585.las	US Survey Foot	US survey foot
LD34831588.las	US Survey Foot	US survey foot
LD34831591.las	US Survey Foot	US survey foot
LD34831594.las	US Survey Foot	US survey foot
LD34831597.las	US Survey Foot	US survey foot
LD34831600.las	US Survey Foot	US survey foot
LD34831603.las	US Survey Foot	US survey foot
LD34831606.las	US Survey Foot	US survey foot
LD34831609.las	US Survey Foot	US survey foot
LD34861396.las	US Survey Foot	US survey foot
LD34861399.las	US Survey Foot	US survey foot
LD34861402.las	US Survey Foot	US survey foot
LD34861405.las	US Survey Foot	US survey foot
LD34861408.las	US Survey Foot	US survey foot
LD34861411.las	US Survey Foot	US survey foot
LD34861414.las	US Survey Foot	US survey foot
LD34861417.las	US Survey Foot	US survey foot
LD34861420.las	US Survey Foot	US survey foot
LD34861423.las	US Survey Foot	US survey foot
LD34861426.las	US Survey Foot	US survey foot
LD34861429.las	US Survey Foot	US survey foot
LD34861432.las	US Survey Foot	US survey foot
LD34861435.las	US Survey Foot	US survey foot
LD34861438.las	US Survey Foot	US survey foot
LD34861441.las	US Survey Foot	US survey foot
LD34861444.las	US Survey Foot	US survey foot
LD34861447.las	US Survey Foot	US survey foot
LD34861450.las	US Survey Foot	US survey foot
LD34861453.las	US Survey Foot	US survey foot
LD34861456.las	US Survey Foot	US survey foot
LD34861459.las	US Survey Foot	US survey foot
LD34861462.las	US Survey Foot	US survey foot
LD34861465.las	US Survey Foot	US survey foot
LD34861468.las	US Survey Foot	US survey foot
LD34861471.las	US Survey Foot	US survey foot
LD34861474.las	US Survey Foot	US survey foot
LD34861477.las	US Survey Foot	US survey foot
LD34861480.las	US Survey Foot	US survey foot
LD34861483.las	US Survey Foot	US survey foot
LD34861486.las	US Survey Foot	US survey foot
LD34861489.las	US Survey Foot	US survey foot

DPH-6 Report on Units of Reference (Tiled Data) - continued

File	Horizontal Unit	Vertical Unit
LD34861492.las	US Survey Foot	US survey foot
LD34861495.las	US Survey Foot	US survey foot
LD34861498.las	US Survey Foot	US survey foot
LD34861501.las	US Survey Foot	US survey foot
LD34861504.las	US Survey Foot	US survey foot
LD34861507.las	US Survey Foot	US survey foot
LD34861510.las	US Survey Foot	US survey foot
LD34861513.las	US Survey Foot	US survey foot
LD34861516.las	US Survey Foot	US survey foot
LD34861519.las	US Survey Foot	US survey foot
LD34861522.las	US Survey Foot	US survey foot
LD34861525.las	US Survey Foot	US survey foot
LD34861528.las	US Survey Foot	US survey foot
LD34861531.las	US Survey Foot	US survey foot
LD34861534.las	US Survey Foot	US survey foot
LD34861537.las	US Survey Foot	US survey foot
LD34861540.las	US Survey Foot	US survey foot
LD34861543.las	US Survey Foot	US survey foot
LD34861546.las	US Survey Foot	US survey foot
LD34861549.las	US Survey Foot	US survey foot
LD34861552.las	US Survey Foot	US survey foot
LD34861555.las	US Survey Foot	US survey foot
LD34861558.las	US Survey Foot	US survey foot
LD34861561.las	US Survey Foot	US survey foot
LD34861564.las	US Survey Foot	US survey foot
LD34861567.las	US Survey Foot	US survey foot
LD34861570.las	US Survey Foot	US survey foot
LD34861573.las	US Survey Foot	US survey foot
LD34861576.las	US Survey Foot	US survey foot
LD34861579.las	US Survey Foot	US survey foot
LD34861582.las	US Survey Foot	US survey foot
LD34861585.las	US Survey Foot	US survey foot
LD34861588.las	US Survey Foot	US survey foot
LD34861591.las	US Survey Foot	US survey foot
LD34861594.las	US Survey Foot	US survey foot
LD34861597.las	US Survey Foot	US survey foot
LD34861600.las	US Survey Foot	US survey foot
LD34861603.las	US Survey Foot	US survey foot
LD34861606.las	US Survey Foot	US survey foot
LD34861609.las	US Survey Foot	US survey foot
LD34891396.las	US Survey Foot	US survey foot
LD34891399.las	US Survey Foot	US survey foot
LD34891402.las	US Survey Foot	US survey foot
LD34891405.las	US Survey Foot	US survey foot
LD34891408.las	US Survey Foot	US survey foot
LD34891411.las	US Survey Foot	US survey foot
LD34891414.las	US Survey Foot	US survey foot

DPH-6 Report on Units of Reference (Tiled Data) - continued

File	Horizontal Unit	Vertical Unit
LD34891417.las	US Survey Foot	US survey foot
LD34891420.las	US Survey Foot	US survey foot
LD34891423.las	US Survey Foot	US survey foot
LD34891426.las	US Survey Foot	US survey foot
LD34891429.las	US Survey Foot	US survey foot
LD34891432.las	US Survey Foot	US survey foot
LD34891435.las	US Survey Foot	US survey foot
LD34891438.las	US Survey Foot	US survey foot
LD34891441.las	US Survey Foot	US survey foot
LD34891444.las	US Survey Foot	US survey foot
LD34891447.las	US Survey Foot	US survey foot
LD34891450.las	US Survey Foot	US survey foot
LD34891453.las	US Survey Foot	US survey foot
LD34891456.las	US Survey Foot	US survey foot
LD34891459.las	US Survey Foot	US survey foot
LD34891462.las	US Survey Foot	US survey foot
LD34891465.las	US Survey Foot	US survey foot
LD34891468.las	US Survey Foot	US survey foot
LD34891471.las	US Survey Foot	US survey foot
LD34891474.las	US Survey Foot	US survey foot
LD34891477.las	US Survey Foot	US survey foot
LD34891480.las	US Survey Foot	US survey foot
LD34891483.las	US Survey Foot	US survey foot
LD34891486.las	US Survey Foot	US survey foot
LD34891489.las	US Survey Foot	US survey foot
LD34891492.las	US Survey Foot	US survey foot
LD34891495.las	US Survey Foot	US survey foot
LD34891498.las	US Survey Foot	US survey foot
LD34891501.las	US Survey Foot	US survey foot
LD34891504.las	US Survey Foot	US survey foot
LD34891507.las	US Survey Foot	US survey foot
LD34891510.las	US Survey Foot	US survey foot
LD34891513.las	US Survey Foot	US survey foot
LD34891516.las	US Survey Foot	US survey foot
LD34891519.las	US Survey Foot	US survey foot
LD34891522.las	US Survey Foot	US survey foot
LD34891525.las	US Survey Foot	US survey foot
LD34891528.las	US Survey Foot	US survey foot
LD34891531.las	US Survey Foot	US survey foot
LD34891534.las	US Survey Foot	US survey foot
LD34891537.las	US Survey Foot	US survey foot
LD34891540.las	US Survey Foot	US survey foot
LD34891543.las	US Survey Foot	US survey foot
LD34891546.las	US Survey Foot	US survey foot
LD34891549.las	US Survey Foot	US survey foot
LD34891552.las	US Survey Foot	US survey foot
LD34891555.las	US Survey Foot	US survey foot

DPH-6 Report on Units of Reference (Tiled Data)

- continued

File	Horizontal Unit	Vertical Unit
LD34891558.las	US Survey Foot	US survey foot
LD34891561.las	US Survey Foot	US survey foot
LD34891564.las	US Survey Foot	US survey foot
LD34891567.las	US Survey Foot	US survey foot
LD34891570.las	US Survey Foot	US survey foot
LD34891573.las	US Survey Foot	US survey foot
LD34891576.las	US Survey Foot	US survey foot
LD34891579.las	US Survey Foot	US survey foot
LD34891582.las	US Survey Foot	US survey foot
LD34891585.las	US Survey Foot	US survey foot
LD34891588.las	US Survey Foot	US survey foot
LD34891591.las	US Survey Foot	US survey foot
LD34891594.las	US Survey Foot	US survey foot
LD34891597.las	US Survey Foot	US survey foot
LD34891600.las	US Survey Foot	US survey foot
LD34891603.las	US Survey Foot	US survey foot
LD34891606.las	US Survey Foot	US survey foot
LD34891609.las	US Survey Foot	US survey foot
LD34891612.las	US Survey Foot	US survey foot
LD34921396.las	US Survey Foot	US survey foot
LD34921399.las	US Survey Foot	US survey foot
LD34921402.las	US Survey Foot	US survey foot
LD34921405.las	US Survey Foot	US survey foot
LD34921408.las	US Survey Foot	US survey foot
LD34921411.las	US Survey Foot	US survey foot
LD34921414.las	US Survey Foot	US survey foot
LD34921417.las	US Survey Foot	US survey foot
LD34921420.las	US Survey Foot	US survey foot
LD34921423.las	US Survey Foot	US survey foot
LD34921426.las	US Survey Foot	US survey foot
LD34921429.las	US Survey Foot	US survey foot
LD34921432.las	US Survey Foot	US survey foot
LD34921435.las	US Survey Foot	US survey foot
LD34921438.las	US Survey Foot	US survey foot
LD34921441.las	US Survey Foot	US survey foot
LD34921444.las	US Survey Foot	US survey foot
LD34921447.las	US Survey Foot	US survey foot
LD34921450.las	US Survey Foot	US survey foot
LD34921453.las	US Survey Foot	US survey foot
LD34921456.las	US Survey Foot	US survey foot
LD34921459.las	US Survey Foot	US survey foot
LD34921462.las	US Survey Foot	US survey foot
LD34921465.las	US Survey Foot	US survey foot
LD34921468.las	US Survey Foot	US survey foot
LD34921471.las	US Survey Foot	US survey foot
LD34921474.las	US Survey Foot	US survey foot
LD34921477.las	US Survey Foot	US survey foot

DPH-6 Report on Units of Reference (Tiled Data) - continued

File	Horizontal Unit	Vertical Unit
LD34921480.las	US Survey Foot	US survey foot
LD34921483.las	US Survey Foot	US survey foot
LD34921486.las	US Survey Foot	US survey foot
LD34921489.las	US Survey Foot	US survey foot
LD34921492.las	US Survey Foot	US survey foot
LD34921495.las	US Survey Foot	US survey foot
LD34921498.las	US Survey Foot	US survey foot
LD34921501.las	US Survey Foot	US survey foot
LD34921504.las	US Survey Foot	US survey foot
LD34921507.las	US Survey Foot	US survey foot
LD34921510.las	US Survey Foot	US survey foot
LD34921513.las	US Survey Foot	US survey foot
LD34921516.las	US Survey Foot	US survey foot
LD34921519.las	US Survey Foot	US survey foot
LD34921522.las	US Survey Foot	US survey foot
LD34921525.las	US Survey Foot	US survey foot
LD34921528.las	US Survey Foot	US survey foot
LD34921531.las	US Survey Foot	US survey foot
LD34921534.las	US Survey Foot	US survey foot
LD34921537.las	US Survey Foot	US survey foot
LD34921540.las	US Survey Foot	US survey foot
LD34921543.las	US Survey Foot	US survey foot
LD34921546.las	US Survey Foot	US survey foot
LD34921549.las	US Survey Foot	US survey foot
LD34921552.las	US Survey Foot	US survey foot
LD34921555.las	US Survey Foot	US survey foot
LD34921558.las	US Survey Foot	US survey foot
LD34921561.las	US Survey Foot	US survey foot
LD34921564.las	US Survey Foot	US survey foot
LD34921567.las	US Survey Foot	US survey foot
LD34921570.las	US Survey Foot	US survey foot
LD34921573.las	US Survey Foot	US survey foot
LD34921576.las	US Survey Foot	US survey foot
LD34921579.las	US Survey Foot	US survey foot
LD34921582.las	US Survey Foot	US survey foot
LD34921585.las	US Survey Foot	US survey foot
LD34921588.las	US Survey Foot	US survey foot
LD34921591.las	US Survey Foot	US survey foot
LD34921594.las	US Survey Foot	US survey foot
LD34921597.las	US Survey Foot	US survey foot
LD34921600.las	US Survey Foot	US survey foot
LD34921603.las	US Survey Foot	US survey foot
LD34921606.las	US Survey Foot	US survey foot
LD34921609.las	US Survey Foot	US survey foot
LD34921612.las	US Survey Foot	US survey foot
LD34951396.las	US Survey Foot	US survey foot
LD34951399.las	US Survey Foot	US survey foot

DPH-6 Report on Units of Reference (Tiled Data)

- continued

File	Horizontal Unit	Vertical Unit
LD34951402.las	US Survey Foot	US survey foot
LD34951405.las	US Survey Foot	US survey foot
LD34951408.las	US Survey Foot	US survey foot
LD34951411.las	US Survey Foot	US survey foot
LD34951414.las	US Survey Foot	US survey foot
LD34951417.las	US Survey Foot	US survey foot
LD34951420.las	US Survey Foot	US survey foot
LD34951423.las	US Survey Foot	US survey foot
LD34951426.las	US Survey Foot	US survey foot
LD34951429.las	US Survey Foot	US survey foot
LD34951432.las	US Survey Foot	US survey foot
LD34951435.las	US Survey Foot	US survey foot
LD34951438.las	US Survey Foot	US survey foot
LD34951441.las	US Survey Foot	US survey foot
LD34951444.las	US Survey Foot	US survey foot
LD34951447.las	US Survey Foot	US survey foot
LD34951450.las	US Survey Foot	US survey foot
LD34951453.las	US Survey Foot	US survey foot
LD34951456.las	US Survey Foot	US survey foot
LD34951459.las	US Survey Foot	US survey foot
LD34951462.las	US Survey Foot	US survey foot
LD34951465.las	US Survey Foot	US survey foot
LD34951468.las	US Survey Foot	US survey foot
LD34951471.las	US Survey Foot	US survey foot
LD34951474.las	US Survey Foot	US survey foot
LD34951477.las	US Survey Foot	US survey foot
LD34951480.las	US Survey Foot	US survey foot
LD34951483.las	US Survey Foot	US survey foot
LD34951486.las	US Survey Foot	US survey foot
LD34951489.las	US Survey Foot	US survey foot
LD34951492.las	US Survey Foot	US survey foot
LD34951495.las	US Survey Foot	US survey foot
LD34951498.las	US Survey Foot	US survey foot
LD34951501.las	US Survey Foot	US survey foot
LD34951504.las	US Survey Foot	US survey foot
LD34951507.las	US Survey Foot	US survey foot
LD34951510.las	US Survey Foot	US survey foot
LD34951513.las	US Survey Foot	US survey foot
LD34951516.las	US Survey Foot	US survey foot
LD34951519.las	US Survey Foot	US survey foot
LD34951522.las	US Survey Foot	US survey foot
LD34951525.las	US Survey Foot	US survey foot
LD34951528.las	US Survey Foot	US survey foot
LD34951531.las	US Survey Foot	US survey foot
LD34951534.las	US Survey Foot	US survey foot
LD34951537.las	US Survey Foot	US survey foot
LD34951540.las	US Survey Foot	US survey foot

DPH-6 Report on Units of Reference (Tiled Data)

- continued

File	Horizontal Unit	Vertical Unit
LD34951543.las	US Survey Foot	US survey foot
LD34951546.las	US Survey Foot	US survey foot
LD34951549.las	US Survey Foot	US survey foot
LD34951552.las	US Survey Foot	US survey foot
LD34951555.las	US Survey Foot	US survey foot
LD34951558.las	US Survey Foot	US survey foot
LD34951561.las	US Survey Foot	US survey foot
LD34951564.las	US Survey Foot	US survey foot
LD34951567.las	US Survey Foot	US survey foot
LD34951570.las	US Survey Foot	US survey foot
LD34951573.las	US Survey Foot	US survey foot
LD34951576.las	US Survey Foot	US survey foot
LD34951579.las	US Survey Foot	US survey foot
LD34951582.las	US Survey Foot	US survey foot
LD34951585.las	US Survey Foot	US survey foot
LD34951588.las	US Survey Foot	US survey foot
LD34951591.las	US Survey Foot	US survey foot
LD34951594.las	US Survey Foot	US survey foot
LD34951597.las	US Survey Foot	US survey foot
LD34951600.las	US Survey Foot	US survey foot
LD34951603.las	US Survey Foot	US survey foot
LD34951606.las	US Survey Foot	US survey foot
LD34951609.las	US Survey Foot	US survey foot
LD34951612.las	US Survey Foot	US survey foot
LD34981396.las	US Survey Foot	US survey foot
LD34981399.las	US Survey Foot	US survey foot
LD34981402.las	US Survey Foot	US survey foot
LD34981405.las	US Survey Foot	US survey foot
LD34981408.las	US Survey Foot	US survey foot
LD34981411.las	US Survey Foot	US survey foot
LD34981414.las	US Survey Foot	US survey foot
LD34981417.las	US Survey Foot	US survey foot
LD34981420.las	US Survey Foot	US survey foot
LD34981423.las	US Survey Foot	US survey foot
LD34981426.las	US Survey Foot	US survey foot
LD34981429.las	US Survey Foot	US survey foot
LD34981432.las	US Survey Foot	US survey foot
LD34981435.las	US Survey Foot	US survey foot
LD34981438.las	US Survey Foot	US survey foot
LD34981441.las	US Survey Foot	US survey foot
LD34981444.las	US Survey Foot	US survey foot
LD34981447.las	US Survey Foot	US survey foot
LD34981450.las	US Survey Foot	US survey foot
LD34981453.las	US Survey Foot	US survey foot
LD34981456.las	US Survey Foot	US survey foot
LD34981459.las	US Survey Foot	US survey foot
LD34981462.las	US Survey Foot	US survey foot

DPH-6 Report on Units of Reference (Tiled Data)

- continued

File	Horizontal Unit	Vertical Unit
LD34981465.las	US Survey Foot	US survey foot
LD34981468.las	US Survey Foot	US survey foot
LD34981471.las	US Survey Foot	US survey foot
LD34981474.las	US Survey Foot	US survey foot
LD34981477.las	US Survey Foot	US survey foot
LD34981480.las	US Survey Foot	US survey foot
LD34981483.las	US Survey Foot	US survey foot
LD34981486.las	US Survey Foot	US survey foot
LD34981489.las	US Survey Foot	US survey foot
LD34981492.las	US Survey Foot	US survey foot
LD34981495.las	US Survey Foot	US survey foot
LD34981498.las	US Survey Foot	US survey foot
LD34981501.las	US Survey Foot	US survey foot
LD34981504.las	US Survey Foot	US survey foot
LD34981507.las	US Survey Foot	US survey foot
LD34981510.las	US Survey Foot	US survey foot
LD34981513.las	US Survey Foot	US survey foot
LD34981516.las	US Survey Foot	US survey foot
LD34981519.las	US Survey Foot	US survey foot
LD34981522.las	US Survey Foot	US survey foot
LD34981525.las	US Survey Foot	US survey foot
LD34981528.las	US Survey Foot	US survey foot
LD34981531.las	US Survey Foot	US survey foot
LD34981534.las	US Survey Foot	US survey foot
LD34981537.las	US Survey Foot	US survey foot
LD34981540.las	US Survey Foot	US survey foot
LD34981543.las	US Survey Foot	US survey foot
LD34981546.las	US Survey Foot	US survey foot
LD34981549.las	US Survey Foot	US survey foot
LD34981552.las	US Survey Foot	US survey foot
LD34981555.las	US Survey Foot	US survey foot
LD34981558.las	US Survey Foot	US survey foot
LD34981561.las	US Survey Foot	US survey foot
LD34981564.las	US Survey Foot	US survey foot
LD34981567.las	US Survey Foot	US survey foot
LD34981570.las	US Survey Foot	US survey foot
LD34981573.las	US Survey Foot	US survey foot
LD34981576.las	US Survey Foot	US survey foot
LD34981579.las	US Survey Foot	US survey foot
LD34981582.las	US Survey Foot	US survey foot
LD34981585.las	US Survey Foot	US survey foot
LD34981588.las	US Survey Foot	US survey foot
LD34981591.las	US Survey Foot	US survey foot
LD34981594.las	US Survey Foot	US survey foot
LD34981597.las	US Survey Foot	US survey foot
LD34981600.las	US Survey Foot	US survey foot
LD34981603.las	US Survey Foot	US survey foot

DPH-6 Report on Units of Reference (Tiled Data)

- continued

File	Horizontal Unit	Vertical Unit
LD34981606.las	US Survey Foot	US survey foot
LD34981609.las	US Survey Foot	US survey foot
LD34981612.las	US Survey Foot	US survey foot
LD35011396.las	US Survey Foot	US survey foot
LD35011399.las	US Survey Foot	US survey foot
LD35011402.las	US Survey Foot	US survey foot
LD35011405.las	US Survey Foot	US survey foot
LD35011408.las	US Survey Foot	US survey foot
LD35011411.las	US Survey Foot	US survey foot
LD35011414.las	US Survey Foot	US survey foot
LD35011417.las	US Survey Foot	US survey foot
LD35011420.las	US Survey Foot	US survey foot
LD35011423.las	US Survey Foot	US survey foot
LD35011426.las	US Survey Foot	US survey foot
LD35011429.las	US Survey Foot	US survey foot
LD35011432.las	US Survey Foot	US survey foot
LD35011435.las	US Survey Foot	US survey foot
LD35011438.las	US Survey Foot	US survey foot
LD35011441.las	US Survey Foot	US survey foot
LD35011444.las	US Survey Foot	US survey foot
LD35011447.las	US Survey Foot	US survey foot
LD35011450.las	US Survey Foot	US survey foot
LD35011453.las	US Survey Foot	US survey foot
LD35011456.las	US Survey Foot	US survey foot
LD35011459.las	US Survey Foot	US survey foot
LD35011462.las	US Survey Foot	US survey foot
LD35011465.las	US Survey Foot	US survey foot
LD35011468.las	US Survey Foot	US survey foot
LD35011471.las	US Survey Foot	US survey foot
LD35011474.las	US Survey Foot	US survey foot
LD35011477.las	US Survey Foot	US survey foot
LD35011480.las	US Survey Foot	US survey foot
LD35011483.las	US Survey Foot	US survey foot
LD35011486.las	US Survey Foot	US survey foot
LD35011489.las	US Survey Foot	US survey foot
LD35011492.las	US Survey Foot	US survey foot
LD35011495.las	US Survey Foot	US survey foot
LD35011498.las	US Survey Foot	US survey foot
LD35011501.las	US Survey Foot	US survey foot
LD35011504.las	US Survey Foot	US survey foot
LD35011507.las	US Survey Foot	US survey foot
LD35011510.las	US Survey Foot	US survey foot
LD35011513.las	US Survey Foot	US survey foot
LD35011516.las	US Survey Foot	US survey foot
LD35011519.las	US Survey Foot	US survey foot
LD35011522.las	US Survey Foot	US survey foot
LD35011525.las	US Survey Foot	US survey foot

DPH-6 Report on Units of Reference (Tiled Data)

- continued

File	Horizontal Unit	Vertical Unit
LD35011528.las	US Survey Foot	US survey foot
LD35011531.las	US Survey Foot	US survey foot
LD35011534.las	US Survey Foot	US survey foot
LD35011537.las	US Survey Foot	US survey foot
LD35011540.las	US Survey Foot	US survey foot
LD35011543.las	US Survey Foot	US survey foot
LD35011546.las	US Survey Foot	US survey foot
LD35011549.las	US Survey Foot	US survey foot
LD35011552.las	US Survey Foot	US survey foot
LD35011555.las	US Survey Foot	US survey foot
LD35011558.las	US Survey Foot	US survey foot
LD35011561.las	US Survey Foot	US survey foot
LD35011564.las	US Survey Foot	US survey foot
LD35011567.las	US Survey Foot	US survey foot
LD35011570.las	US Survey Foot	US survey foot
LD35011573.las	US Survey Foot	US survey foot
LD35011576.las	US Survey Foot	US survey foot
LD35011579.las	US Survey Foot	US survey foot
LD35011582.las	US Survey Foot	US survey foot
LD35011585.las	US Survey Foot	US survey foot
LD35011588.las	US Survey Foot	US survey foot
LD35011591.las	US Survey Foot	US survey foot
LD35011594.las	US Survey Foot	US survey foot
LD35011597.las	US Survey Foot	US survey foot
LD35011600.las	US Survey Foot	US survey foot
LD35011603.las	US Survey Foot	US survey foot
LD35011606.las	US Survey Foot	US survey foot
LD35011609.las	US Survey Foot	US survey foot
LD35011612.las	US Survey Foot	US survey foot
LD35041396.las	US Survey Foot	US survey foot
LD35041399.las	US Survey Foot	US survey foot
LD35041402.las	US Survey Foot	US survey foot
LD35041405.las	US Survey Foot	US survey foot
LD35041408.las	US Survey Foot	US survey foot
LD35041411.las	US Survey Foot	US survey foot
LD35041414.las	US Survey Foot	US survey foot
LD35041417.las	US Survey Foot	US survey foot
LD35041420.las	US Survey Foot	US survey foot
LD35041423.las	US Survey Foot	US survey foot
LD35041426.las	US Survey Foot	US survey foot
LD35041429.las	US Survey Foot	US survey foot
LD35041432.las	US Survey Foot	US survey foot
LD35041435.las	US Survey Foot	US survey foot
LD35041438.las	US Survey Foot	US survey foot
LD35041441.las	US Survey Foot	US survey foot
LD35041444.las	US Survey Foot	US survey foot
LD35041447.las	US Survey Foot	US survey foot

DPH-6 Report on Units of Reference (Tiled Data) - continued

File	Horizontal Unit	Vertical Unit
LD35041450.las	US Survey Foot	US survey foot
LD35041453.las	US Survey Foot	US survey foot
LD35041456.las	US Survey Foot	US survey foot
LD35041459.las	US Survey Foot	US survey foot
LD35041462.las	US Survey Foot	US survey foot
LD35041465.las	US Survey Foot	US survey foot
LD35041468.las	US Survey Foot	US survey foot
LD35041471.las	US Survey Foot	US survey foot
LD35041474.las	US Survey Foot	US survey foot
LD35041477.las	US Survey Foot	US survey foot
LD35041480.las	US Survey Foot	US survey foot
LD35041483.las	US Survey Foot	US survey foot
LD35041486.las	US Survey Foot	US survey foot
LD35041489.las	US Survey Foot	US survey foot
LD35041492.las	US Survey Foot	US survey foot
LD35041495.las	US Survey Foot	US survey foot
LD35041498.las	US Survey Foot	US survey foot
LD35041501.las	US Survey Foot	US survey foot
LD35041504.las	US Survey Foot	US survey foot
LD35041507.las	US Survey Foot	US survey foot
LD35041510.las	US Survey Foot	US survey foot
LD35041513.las	US Survey Foot	US survey foot
LD35041516.las	US Survey Foot	US survey foot
LD35041519.las	US Survey Foot	US survey foot
LD35041522.las	US Survey Foot	US survey foot
LD35041525.las	US Survey Foot	US survey foot
LD35041528.las	US Survey Foot	US survey foot
LD35041531.las	US Survey Foot	US survey foot
LD35041534.las	US Survey Foot	US survey foot
LD35041537.las	US Survey Foot	US survey foot
LD35041540.las	US Survey Foot	US survey foot
LD35041543.las	US Survey Foot	US survey foot
LD35041546.las	US Survey Foot	US survey foot
LD35041549.las	US Survey Foot	US survey foot
LD35041552.las	US Survey Foot	US survey foot
LD35041555.las	US Survey Foot	US survey foot
LD35041558.las	US Survey Foot	US survey foot
LD35041561.las	US Survey Foot	US survey foot
LD35041564.las	US Survey Foot	US survey foot
LD35041567.las	US Survey Foot	US survey foot
LD35041570.las	US Survey Foot	US survey foot
LD35041573.las	US Survey Foot	US survey foot
LD35041576.las	US Survey Foot	US survey foot
LD35041579.las	US Survey Foot	US survey foot
LD35041582.las	US Survey Foot	US survey foot
LD35041585.las	US Survey Foot	US survey foot
LD35041588.las	US Survey Foot	US survey foot

DPH-6 Report on Units of Reference (Tiled Data) - continued

File	Horizontal Unit	Vertical Unit
LD35041591.las	US Survey Foot	US survey foot
LD35041594.las	US Survey Foot	US survey foot
LD35041597.las	US Survey Foot	US survey foot
LD35041600.las	US Survey Foot	US survey foot
LD35041603.las	US Survey Foot	US survey foot
LD35041606.las	US Survey Foot	US survey foot
LD35041609.las	US Survey Foot	US survey foot
LD35041612.las	US Survey Foot	US survey foot
LD35071396.las	US Survey Foot	US survey foot
LD35071399.las	US Survey Foot	US survey foot
LD35071402.las	US Survey Foot	US survey foot
LD35071405.las	US Survey Foot	US survey foot
LD35071408.las	US Survey Foot	US survey foot
LD35071411.las	US Survey Foot	US survey foot
LD35071414.las	US Survey Foot	US survey foot
LD35071417.las	US Survey Foot	US survey foot
LD35071420.las	US Survey Foot	US survey foot
LD35071423.las	US Survey Foot	US survey foot
LD35071426.las	US Survey Foot	US survey foot
LD35071429.las	US Survey Foot	US survey foot
LD35071432.las	US Survey Foot	US survey foot
LD35071435.las	US Survey Foot	US survey foot
LD35071438.las	US Survey Foot	US survey foot
LD35071441.las	US Survey Foot	US survey foot
LD35071444.las	US Survey Foot	US survey foot
LD35071447.las	US Survey Foot	US survey foot
LD35071450.las	US Survey Foot	US survey foot
LD35071453.las	US Survey Foot	US survey foot
LD35071456.las	US Survey Foot	US survey foot
LD35071459.las	US Survey Foot	US survey foot
LD35071462.las	US Survey Foot	US survey foot
LD35071465.las	US Survey Foot	US survey foot
LD35071468.las	US Survey Foot	US survey foot
LD35071471.las	US Survey Foot	US survey foot
LD35071474.las	US Survey Foot	US survey foot
LD35071477.las	US Survey Foot	US survey foot
LD35071480.las	US Survey Foot	US survey foot
LD35071483.las	US Survey Foot	US survey foot
LD35071486.las	US Survey Foot	US survey foot
LD35071489.las	US Survey Foot	US survey foot
LD35071492.las	US Survey Foot	US survey foot
LD35071495.las	US Survey Foot	US survey foot
LD35071498.las	US Survey Foot	US survey foot
LD35071501.las	US Survey Foot	US survey foot
LD35071504.las	US Survey Foot	US survey foot
LD35071507.las	US Survey Foot	US survey foot
LD35071510.las	US Survey Foot	US survey foot

DPH-6 Report on Units of Reference (Tiled Data) - continued

File	Horizontal Unit	Vertical Unit
LD35071513.las	US Survey Foot	US survey foot
LD35071516.las	US Survey Foot	US survey foot
LD35071519.las	US Survey Foot	US survey foot
LD35071522.las	US Survey Foot	US survey foot
LD35071525.las	US Survey Foot	US survey foot
LD35071528.las	US Survey Foot	US survey foot
LD35071531.las	US Survey Foot	US survey foot
LD35071534.las	US Survey Foot	US survey foot
LD35071537.las	US Survey Foot	US survey foot
LD35071540.las	US Survey Foot	US survey foot
LD35071543.las	US Survey Foot	US survey foot
LD35071546.las	US Survey Foot	US survey foot
LD35071549.las	US Survey Foot	US survey foot
LD35071552.las	US Survey Foot	US survey foot
LD35071555.las	US Survey Foot	US survey foot
LD35071558.las	US Survey Foot	US survey foot
LD35071561.las	US Survey Foot	US survey foot
LD35071564.las	US Survey Foot	US survey foot
LD35071567.las	US Survey Foot	US survey foot
LD35071570.las	US Survey Foot	US survey foot
LD35071573.las	US Survey Foot	US survey foot
LD35071576.las	US Survey Foot	US survey foot
LD35071579.las	US Survey Foot	US survey foot
LD35071582.las	US Survey Foot	US survey foot
LD35071585.las	US Survey Foot	US survey foot
LD35071588.las	US Survey Foot	US survey foot
LD35071591.las	US Survey Foot	US survey foot
LD35071594.las	US Survey Foot	US survey foot
LD35071597.las	US Survey Foot	US survey foot
LD35071600.las	US Survey Foot	US survey foot
LD35071603.las	US Survey Foot	US survey foot
LD35071606.las	US Survey Foot	US survey foot
LD35071609.las	US Survey Foot	US survey foot
LD35071612.las	US Survey Foot	US survey foot
LD35101396.las	US Survey Foot	US survey foot
LD35101399.las	US Survey Foot	US survey foot
LD35101402.las	US Survey Foot	US survey foot
LD35101405.las	US Survey Foot	US survey foot
LD35101408.las	US Survey Foot	US survey foot
LD35101411.las	US Survey Foot	US survey foot
LD35101414.las	US Survey Foot	US survey foot
LD35101417.las	US Survey Foot	US survey foot
LD35101420.las	US Survey Foot	US survey foot
LD35101423.las	US Survey Foot	US survey foot
LD35101426.las	US Survey Foot	US survey foot
LD35101429.las	US Survey Foot	US survey foot
LD35101432.las	US Survey Foot	US survey foot

DPH-6 Report on Units of Reference (Tiled Data)

- continued

<u>File</u>	<u>Horizontal Unit</u>	<u>Vertical Unit</u>
LD35101435.las	US Survey Foot	US survey foot
LD35101438.las	US Survey Foot	US survey foot
LD35101441.las	US Survey Foot	US survey foot
LD35101444.las	US Survey Foot	US survey foot
LD35101447.las	US Survey Foot	US survey foot
LD35101450.las	US Survey Foot	US survey foot
LD35101453.las	US Survey Foot	US survey foot
LD35101456.las	US Survey Foot	US survey foot
LD35101459.las	US Survey Foot	US survey foot
LD35101462.las	US Survey Foot	US survey foot
LD35101465.las	US Survey Foot	US survey foot
LD35101468.las	US Survey Foot	US survey foot
LD35101471.las	US Survey Foot	US survey foot
LD35101474.las	US Survey Foot	US survey foot
LD35101477.las	US Survey Foot	US survey foot
LD35101480.las	US Survey Foot	US survey foot
LD35101483.las	US Survey Foot	US survey foot
LD35101486.las	US Survey Foot	US survey foot
LD35101489.las	US Survey Foot	US survey foot
LD35101492.las	US Survey Foot	US survey foot
LD35101495.las	US Survey Foot	US survey foot
LD35101498.las	US Survey Foot	US survey foot
LD35101501.las	US Survey Foot	US survey foot
LD35101504.las	US Survey Foot	US survey foot
LD35101507.las	US Survey Foot	US survey foot
LD35101510.las	US Survey Foot	US survey foot
LD35101513.las	US Survey Foot	US survey foot
LD35101516.las	US Survey Foot	US survey foot
LD35101519.las	US Survey Foot	US survey foot
LD35101522.las	US Survey Foot	US survey foot
LD35101525.las	US Survey Foot	US survey foot
LD35101528.las	US Survey Foot	US survey foot
LD35101531.las	US Survey Foot	US survey foot
LD35101534.las	US Survey Foot	US survey foot
LD35101537.las	US Survey Foot	US survey foot
LD35101540.las	US Survey Foot	US survey foot
LD35101543.las	US Survey Foot	US survey foot
LD35101546.las	US Survey Foot	US survey foot
LD35101549.las	US Survey Foot	US survey foot
LD35101552.las	US Survey Foot	US survey foot
LD35101555.las	US Survey Foot	US survey foot
LD35101558.las	US Survey Foot	US survey foot
LD35101561.las	US Survey Foot	US survey foot
LD35101564.las	US Survey Foot	US survey foot
LD35101567.las	US Survey Foot	US survey foot
LD35101570.las	US Survey Foot	US survey foot
LD35101573.las	US Survey Foot	US survey foot

DPH-6 Report on Units of Reference (Tiled Data)

- continued

File	Horizontal Unit	Vertical Unit
LD35101576.las	US Survey Foot	US survey foot
LD35101579.las	US Survey Foot	US survey foot
LD35101582.las	US Survey Foot	US survey foot
LD35101585.las	US Survey Foot	US survey foot
LD35101588.las	US Survey Foot	US survey foot
LD35101591.las	US Survey Foot	US survey foot
LD35101594.las	US Survey Foot	US survey foot
LD35101597.las	US Survey Foot	US survey foot
LD35101600.las	US Survey Foot	US survey foot
LD35101603.las	US Survey Foot	US survey foot
LD35101606.las	US Survey Foot	US survey foot
LD35101609.las	US Survey Foot	US survey foot
LD35101612.las	US Survey Foot	US survey foot
LD35131396.las	US Survey Foot	US survey foot
LD35131399.las	US Survey Foot	US survey foot
LD35131402.las	US Survey Foot	US survey foot
LD35131405.las	US Survey Foot	US survey foot
LD35131408.las	US Survey Foot	US survey foot
LD35131411.las	US Survey Foot	US survey foot
LD35131414.las	US Survey Foot	US survey foot
LD35131417.las	US Survey Foot	US survey foot
LD35131420.las	US Survey Foot	US survey foot
LD35131423.las	US Survey Foot	US survey foot
LD35131426.las	US Survey Foot	US survey foot
LD35131429.las	US Survey Foot	US survey foot
LD35131432.las	US Survey Foot	US survey foot
LD35131435.las	US Survey Foot	US survey foot
LD35131438.las	US Survey Foot	US survey foot
LD35131441.las	US Survey Foot	US survey foot
LD35131444.las	US Survey Foot	US survey foot
LD35131447.las	US Survey Foot	US survey foot
LD35131450.las	US Survey Foot	US survey foot
LD35131453.las	US Survey Foot	US survey foot
LD35131456.las	US Survey Foot	US survey foot
LD35131459.las	US Survey Foot	US survey foot
LD35131462.las	US Survey Foot	US survey foot
LD35131465.las	US Survey Foot	US survey foot
LD35131468.las	US Survey Foot	US survey foot
LD35131471.las	US Survey Foot	US survey foot
LD35131474.las	US Survey Foot	US survey foot
LD35131477.las	US Survey Foot	US survey foot
LD35131480.las	US Survey Foot	US survey foot
LD35131483.las	US Survey Foot	US survey foot
LD35131486.las	US Survey Foot	US survey foot
LD35131489.las	US Survey Foot	US survey foot
LD35131492.las	US Survey Foot	US survey foot
LD35131495.las	US Survey Foot	US survey foot

DPH-6 Report on Units of Reference (Tiled Data)

- continued

File	Horizontal Unit	Vertical Unit
LD35131498.las	US Survey Foot	US survey foot
LD35131501.las	US Survey Foot	US survey foot
LD35131504.las	US Survey Foot	US survey foot
LD35131507.las	US Survey Foot	US survey foot
LD35131510.las	US Survey Foot	US survey foot
LD35131513.las	US Survey Foot	US survey foot
LD35131516.las	US Survey Foot	US survey foot
LD35131519.las	US Survey Foot	US survey foot
LD35131522.las	US Survey Foot	US survey foot
LD35131525.las	US Survey Foot	US survey foot
LD35131528.las	US Survey Foot	US survey foot
LD35131531.las	US Survey Foot	US survey foot
LD35131534.las	US Survey Foot	US survey foot
LD35131537.las	US Survey Foot	US survey foot
LD35131540.las	US Survey Foot	US survey foot
LD35131543.las	US Survey Foot	US survey foot
LD35131546.las	US Survey Foot	US survey foot
LD35131549.las	US Survey Foot	US survey foot
LD35131552.las	US Survey Foot	US survey foot
LD35131555.las	US Survey Foot	US survey foot
LD35131558.las	US Survey Foot	US survey foot
LD35131561.las	US Survey Foot	US survey foot
LD35131564.las	US Survey Foot	US survey foot
LD35131567.las	US Survey Foot	US survey foot
LD35131570.las	US Survey Foot	US survey foot
LD35131573.las	US Survey Foot	US survey foot
LD35131576.las	US Survey Foot	US survey foot
LD35131579.las	US Survey Foot	US survey foot
LD35131582.las	US Survey Foot	US survey foot
LD35131585.las	US Survey Foot	US survey foot
LD35131588.las	US Survey Foot	US survey foot
LD35131591.las	US Survey Foot	US survey foot
LD35131594.las	US Survey Foot	US survey foot
LD35131597.las	US Survey Foot	US survey foot
LD35131600.las	US Survey Foot	US survey foot
LD35131603.las	US Survey Foot	US survey foot
LD35131606.las	US Survey Foot	US survey foot
LD35131609.las	US Survey Foot	US survey foot
LD35131612.las	US Survey Foot	US survey foot
LD35161396.las	US Survey Foot	US survey foot
LD35161399.las	US Survey Foot	US survey foot
LD35161402.las	US Survey Foot	US survey foot
LD35161405.las	US Survey Foot	US survey foot
LD35161408.las	US Survey Foot	US survey foot
LD35161411.las	US Survey Foot	US survey foot
LD35161414.las	US Survey Foot	US survey foot
LD35161417.las	US Survey Foot	US survey foot

DPH-6 Report on Units of Reference (Tiled Data)

- continued

File	Horizontal Unit	Vertical Unit
LD35161420.las	US Survey Foot	US survey foot
LD35161423.las	US Survey Foot	US survey foot
LD35161426.las	US Survey Foot	US survey foot
LD35161429.las	US Survey Foot	US survey foot
LD35161432.las	US Survey Foot	US survey foot
LD35161435.las	US Survey Foot	US survey foot
LD35161438.las	US Survey Foot	US survey foot
LD35161441.las	US Survey Foot	US survey foot
LD35161444.las	US Survey Foot	US survey foot
LD35161447.las	US Survey Foot	US survey foot
LD35161450.las	US Survey Foot	US survey foot
LD35161453.las	US Survey Foot	US survey foot
LD35161456.las	US Survey Foot	US survey foot
LD35161459.las	US Survey Foot	US survey foot
LD35161462.las	US Survey Foot	US survey foot
LD35161465.las	US Survey Foot	US survey foot
LD35161468.las	US Survey Foot	US survey foot
LD35161471.las	US Survey Foot	US survey foot
LD35161474.las	US Survey Foot	US survey foot
LD35161477.las	US Survey Foot	US survey foot
LD35161480.las	US Survey Foot	US survey foot
LD35161483.las	US Survey Foot	US survey foot
LD35161486.las	US Survey Foot	US survey foot
LD35161489.las	US Survey Foot	US survey foot
LD35161492.las	US Survey Foot	US survey foot
LD35161495.las	US Survey Foot	US survey foot
LD35161498.las	US Survey Foot	US survey foot
LD35161501.las	US Survey Foot	US survey foot
LD35161504.las	US Survey Foot	US survey foot
LD35161507.las	US Survey Foot	US survey foot
LD35161510.las	US Survey Foot	US survey foot
LD35161513.las	US Survey Foot	US survey foot
LD35161516.las	US Survey Foot	US survey foot
LD35161519.las	US Survey Foot	US survey foot
LD35161522.las	US Survey Foot	US survey foot
LD35161525.las	US Survey Foot	US survey foot
LD35161528.las	US Survey Foot	US survey foot
LD35161531.las	US Survey Foot	US survey foot
LD35161534.las	US Survey Foot	US survey foot
LD35161537.las	US Survey Foot	US survey foot
LD35161540.las	US Survey Foot	US survey foot
LD35161543.las	US Survey Foot	US survey foot
LD35161546.las	US Survey Foot	US survey foot
LD35161549.las	US Survey Foot	US survey foot
LD35161552.las	US Survey Foot	US survey foot
LD35161555.las	US Survey Foot	US survey foot
LD35161558.las	US Survey Foot	US survey foot

DPH-6 Report on Units of Reference (Tiled Data)

- continued

File	Horizontal Unit	Vertical Unit
LD35161561.las	US Survey Foot	US survey foot
LD35161564.las	US Survey Foot	US survey foot
LD35161567.las	US Survey Foot	US survey foot
LD35161570.las	US Survey Foot	US survey foot
LD35161573.las	US Survey Foot	US survey foot
LD35161576.las	US Survey Foot	US survey foot
LD35161579.las	US Survey Foot	US survey foot
LD35161582.las	US Survey Foot	US survey foot
LD35161585.las	US Survey Foot	US survey foot
LD35161588.las	US Survey Foot	US survey foot
LD35161591.las	US Survey Foot	US survey foot
LD35161594.las	US Survey Foot	US survey foot
LD35161597.las	US Survey Foot	US survey foot
LD35161600.las	US Survey Foot	US survey foot
LD35161603.las	US Survey Foot	US survey foot
LD35161606.las	US Survey Foot	US survey foot
LD35161609.las	US Survey Foot	US survey foot
LD35161612.las	US Survey Foot	US survey foot
LD35191396.las	US Survey Foot	US survey foot
LD35191399.las	US Survey Foot	US survey foot
LD35191402.las	US Survey Foot	US survey foot
LD35191405.las	US Survey Foot	US survey foot
LD35191408.las	US Survey Foot	US survey foot
LD35191411.las	US Survey Foot	US survey foot
LD35191414.las	US Survey Foot	US survey foot
LD35191417.las	US Survey Foot	US survey foot
LD35191420.las	US Survey Foot	US survey foot
LD35191423.las	US Survey Foot	US survey foot
LD35191426.las	US Survey Foot	US survey foot
LD35191429.las	US Survey Foot	US survey foot
LD35191432.las	US Survey Foot	US survey foot
LD35191435.las	US Survey Foot	US survey foot
LD35191438.las	US Survey Foot	US survey foot
LD35191441.las	US Survey Foot	US survey foot
LD35191444.las	US Survey Foot	US survey foot
LD35191447.las	US Survey Foot	US survey foot
LD35191450.las	US Survey Foot	US survey foot
LD35191453.las	US Survey Foot	US survey foot
LD35191456.las	US Survey Foot	US survey foot
LD35191459.las	US Survey Foot	US survey foot
LD35191462.las	US Survey Foot	US survey foot
LD35191465.las	US Survey Foot	US survey foot
LD35191468.las	US Survey Foot	US survey foot
LD35191471.las	US Survey Foot	US survey foot
LD35191474.las	US Survey Foot	US survey foot
LD35191477.las	US Survey Foot	US survey foot
LD35191480.las	US Survey Foot	US survey foot

DPH-6 Report on Units of Reference (Tiled Data)

- continued

File	Horizontal Unit	Vertical Unit
LD35191483.las	US Survey Foot	US survey foot
LD35191486.las	US Survey Foot	US survey foot
LD35191489.las	US Survey Foot	US survey foot
LD35191492.las	US Survey Foot	US survey foot
LD35191495.las	US Survey Foot	US survey foot
LD35191498.las	US Survey Foot	US survey foot
LD35191501.las	US Survey Foot	US survey foot
LD35191504.las	US Survey Foot	US survey foot
LD35191507.las	US Survey Foot	US survey foot
LD35191510.las	US Survey Foot	US survey foot
LD35191513.las	US Survey Foot	US survey foot
LD35191516.las	US Survey Foot	US survey foot
LD35191519.las	US Survey Foot	US survey foot
LD35191522.las	US Survey Foot	US survey foot
LD35191525.las	US Survey Foot	US survey foot
LD35191528.las	US Survey Foot	US survey foot
LD35191531.las	US Survey Foot	US survey foot
LD35191534.las	US Survey Foot	US survey foot
LD35191537.las	US Survey Foot	US survey foot
LD35191540.las	US Survey Foot	US survey foot
LD35191543.las	US Survey Foot	US survey foot
LD35191546.las	US Survey Foot	US survey foot
LD35191549.las	US Survey Foot	US survey foot
LD35191552.las	US Survey Foot	US survey foot
LD35191555.las	US Survey Foot	US survey foot
LD35191558.las	US Survey Foot	US survey foot
LD35191561.las	US Survey Foot	US survey foot
LD35191564.las	US Survey Foot	US survey foot
LD35191567.las	US Survey Foot	US survey foot
LD35191570.las	US Survey Foot	US survey foot
LD35191573.las	US Survey Foot	US survey foot
LD35191576.las	US Survey Foot	US survey foot
LD35191579.las	US Survey Foot	US survey foot
LD35191582.las	US Survey Foot	US survey foot
LD35191585.las	US Survey Foot	US survey foot
LD35191588.las	US Survey Foot	US survey foot
LD35191591.las	US Survey Foot	US survey foot
LD35191594.las	US Survey Foot	US survey foot
LD35191597.las	US Survey Foot	US survey foot
LD35191600.las	US Survey Foot	US survey foot
LD35191603.las	US Survey Foot	US survey foot
LD35191606.las	US Survey Foot	US survey foot
LD35191609.las	US Survey Foot	US survey foot
LD35191612.las	US Survey Foot	US survey foot
LD35221396.las	US Survey Foot	US survey foot
LD35221399.las	US Survey Foot	US survey foot
LD35221402.las	US Survey Foot	US survey foot

DPH-6 Report on Units of Reference (Tiled Data)
- continued

<u>File</u>	<u>Horizontal Unit</u>	<u>Vertical Unit</u>
LD35221405.las	US Survey Foot	US survey foot
LD35221408.las	US Survey Foot	US survey foot
LD35221411.las	US Survey Foot	US survey foot
LD35221414.las	US Survey Foot	US survey foot
LD35221417.las	US Survey Foot	US survey foot
LD35221420.las	US Survey Foot	US survey foot
LD35221423.las	US Survey Foot	US survey foot
LD35221426.las	US Survey Foot	US survey foot
LD35221429.las	US Survey Foot	US survey foot
LD35221432.las	US Survey Foot	US survey foot
LD35221435.las	US Survey Foot	US survey foot
LD35221438.las	US Survey Foot	US survey foot
LD35221441.las	US Survey Foot	US survey foot
LD35221444.las	US Survey Foot	US survey foot
LD35221447.las	US Survey Foot	US survey foot
LD35221450.las	US Survey Foot	US survey foot
LD35221453.las	US Survey Foot	US survey foot
LD35221456.las	US Survey Foot	US survey foot
LD35221459.las	US Survey Foot	US survey foot
LD35221462.las	US Survey Foot	US survey foot
LD35221465.las	US Survey Foot	US survey foot
LD35221468.las	US Survey Foot	US survey foot
LD35221471.las	US Survey Foot	US survey foot
LD35221474.las	US Survey Foot	US survey foot
LD35221477.las	US Survey Foot	US survey foot
LD35221480.las	US Survey Foot	US survey foot
LD35221483.las	US Survey Foot	US survey foot
LD35221486.las	US Survey Foot	US survey foot
LD35221489.las	US Survey Foot	US survey foot
LD35221492.las	US Survey Foot	US survey foot
LD35221495.las	US Survey Foot	US survey foot
LD35221498.las	US Survey Foot	US survey foot
LD35221501.las	US Survey Foot	US survey foot
LD35221504.las	US Survey Foot	US survey foot
LD35221507.las	US Survey Foot	US survey foot
LD35221510.las	US Survey Foot	US survey foot
LD35221513.las	US Survey Foot	US survey foot
LD35221516.las	US Survey Foot	US survey foot
LD35221519.las	US Survey Foot	US survey foot
LD35221522.las	US Survey Foot	US survey foot
LD35221525.las	US Survey Foot	US survey foot
LD35221528.las	US Survey Foot	US survey foot
LD35221531.las	US Survey Foot	US survey foot
LD35221534.las	US Survey Foot	US survey foot
LD35221537.las	US Survey Foot	US survey foot
LD35221540.las	US Survey Foot	US survey foot
LD35221543.las	US Survey Foot	US survey foot

DPH-6 Report on Units of Reference (Tiled Data)

- continued

File	Horizontal Unit	Vertical Unit
LD35221546.las	US Survey Foot	US survey foot
LD35221549.las	US Survey Foot	US survey foot
LD35221552.las	US Survey Foot	US survey foot
LD35221555.las	US Survey Foot	US survey foot
LD35221558.las	US Survey Foot	US survey foot
LD35221561.las	US Survey Foot	US survey foot
LD35221564.las	US Survey Foot	US survey foot
LD35221567.las	US Survey Foot	US survey foot
LD35221570.las	US Survey Foot	US survey foot
LD35221573.las	US Survey Foot	US survey foot
LD35221576.las	US Survey Foot	US survey foot
LD35221579.las	US Survey Foot	US survey foot
LD35221582.las	US Survey Foot	US survey foot
LD35221585.las	US Survey Foot	US survey foot
LD35221588.las	US Survey Foot	US survey foot
LD35221591.las	US Survey Foot	US survey foot
LD35221594.las	US Survey Foot	US survey foot
LD35221597.las	US Survey Foot	US survey foot
LD35221600.las	US Survey Foot	US survey foot
LD35221603.las	US Survey Foot	US survey foot
LD35221606.las	US Survey Foot	US survey foot
LD35221609.las	US Survey Foot	US survey foot
LD35221612.las	US Survey Foot	US survey foot
LD35251396.las	US Survey Foot	US survey foot
LD35251399.las	US Survey Foot	US survey foot
LD35251402.las	US Survey Foot	US survey foot
LD35251405.las	US Survey Foot	US survey foot
LD35251408.las	US Survey Foot	US survey foot
LD35251411.las	US Survey Foot	US survey foot
LD35251414.las	US Survey Foot	US survey foot
LD35251417.las	US Survey Foot	US survey foot
LD35251420.las	US Survey Foot	US survey foot
LD35251423.las	US Survey Foot	US survey foot
LD35251426.las	US Survey Foot	US survey foot
LD35251429.las	US Survey Foot	US survey foot
LD35251432.las	US Survey Foot	US survey foot
LD35251435.las	US Survey Foot	US survey foot
LD35251438.las	US Survey Foot	US survey foot
LD35251441.las	US Survey Foot	US survey foot
LD35251444.las	US Survey Foot	US survey foot
LD35251447.las	US Survey Foot	US survey foot
LD35251450.las	US Survey Foot	US survey foot
LD35251453.las	US Survey Foot	US survey foot
LD35251456.las	US Survey Foot	US survey foot
LD35251459.las	US Survey Foot	US survey foot
LD35251462.las	US Survey Foot	US survey foot
LD35251465.las	US Survey Foot	US survey foot

DPH-6 Report on Units of Reference (Tiled Data)

- continued

File	Horizontal Unit	Vertical Unit
LD35251468.las	US Survey Foot	US survey foot
LD35251471.las	US Survey Foot	US survey foot
LD35251474.las	US Survey Foot	US survey foot
LD35251477.las	US Survey Foot	US survey foot
LD35251480.las	US Survey Foot	US survey foot
LD35251483.las	US Survey Foot	US survey foot
LD35251486.las	US Survey Foot	US survey foot
LD35251489.las	US Survey Foot	US survey foot
LD35251492.las	US Survey Foot	US survey foot
LD35251495.las	US Survey Foot	US survey foot
LD35251498.las	US Survey Foot	US survey foot
LD35251501.las	US Survey Foot	US survey foot
LD35251504.las	US Survey Foot	US survey foot
LD35251507.las	US Survey Foot	US survey foot
LD35251510.las	US Survey Foot	US survey foot
LD35251513.las	US Survey Foot	US survey foot
LD35251516.las	US Survey Foot	US survey foot
LD35251519.las	US Survey Foot	US survey foot
LD35251522.las	US Survey Foot	US survey foot
LD35251525.las	US Survey Foot	US survey foot
LD35251528.las	US Survey Foot	US survey foot
LD35251531.las	US Survey Foot	US survey foot
LD35251534.las	US Survey Foot	US survey foot
LD35251537.las	US Survey Foot	US survey foot
LD35251540.las	US Survey Foot	US survey foot
LD35251543.las	US Survey Foot	US survey foot
LD35251546.las	US Survey Foot	US survey foot
LD35251549.las	US Survey Foot	US survey foot
LD35251552.las	US Survey Foot	US survey foot
LD35251555.las	US Survey Foot	US survey foot
LD35251558.las	US Survey Foot	US survey foot
LD35251561.las	US Survey Foot	US survey foot
LD35251564.las	US Survey Foot	US survey foot
LD35251567.las	US Survey Foot	US survey foot
LD35251570.las	US Survey Foot	US survey foot
LD35251573.las	US Survey Foot	US survey foot
LD35251576.las	US Survey Foot	US survey foot
LD35251579.las	US Survey Foot	US survey foot
LD35251582.las	US Survey Foot	US survey foot
LD35251585.las	US Survey Foot	US survey foot
LD35251588.las	US Survey Foot	US survey foot
LD35251591.las	US Survey Foot	US survey foot
LD35251594.las	US Survey Foot	US survey foot
LD35251597.las	US Survey Foot	US survey foot
LD35251600.las	US Survey Foot	US survey foot
LD35251603.las	US Survey Foot	US survey foot
LD35251606.las	US Survey Foot	US survey foot

DPH-6 Report on Units of Reference (Tiled Data)

- continued

File	Horizontal Unit	Vertical Unit
LD35251609.las	US Survey Foot	US survey foot
LD35251612.las	US Survey Foot	US survey foot
LD35281396.las	US Survey Foot	US survey foot
LD35281399.las	US Survey Foot	US survey foot
LD35281402.las	US Survey Foot	US survey foot
LD35281405.las	US Survey Foot	US survey foot
LD35281408.las	US Survey Foot	US survey foot
LD35281411.las	US Survey Foot	US survey foot
LD35281414.las	US Survey Foot	US survey foot
LD35281417.las	US Survey Foot	US survey foot
LD35281420.las	US Survey Foot	US survey foot
LD35281423.las	US Survey Foot	US survey foot
LD35281426.las	US Survey Foot	US survey foot
LD35281429.las	US Survey Foot	US survey foot
LD35281432.las	US Survey Foot	US survey foot
LD35281435.las	US Survey Foot	US survey foot
LD35281438.las	US Survey Foot	US survey foot
LD35281441.las	US Survey Foot	US survey foot
LD35281444.las	US Survey Foot	US survey foot
LD35281447.las	US Survey Foot	US survey foot
LD35281450.las	US Survey Foot	US survey foot
LD35281453.las	US Survey Foot	US survey foot
LD35281456.las	US Survey Foot	US survey foot
LD35281459.las	US Survey Foot	US survey foot
LD35281462.las	US Survey Foot	US survey foot
LD35281465.las	US Survey Foot	US survey foot
LD35281468.las	US Survey Foot	US survey foot
LD35281471.las	US Survey Foot	US survey foot
LD35281474.las	US Survey Foot	US survey foot
LD35281477.las	US Survey Foot	US survey foot
LD35281480.las	US Survey Foot	US survey foot
LD35281483.las	US Survey Foot	US survey foot
LD35281486.las	US Survey Foot	US survey foot
LD35281489.las	US Survey Foot	US survey foot
LD35281492.las	US Survey Foot	US survey foot
LD35281495.las	US Survey Foot	US survey foot
LD35281498.las	US Survey Foot	US survey foot
LD35281501.las	US Survey Foot	US survey foot
LD35281504.las	US Survey Foot	US survey foot
LD35281507.las	US Survey Foot	US survey foot
LD35281510.las	US Survey Foot	US survey foot
LD35281513.las	US Survey Foot	US survey foot
LD35281516.las	US Survey Foot	US survey foot
LD35281519.las	US Survey Foot	US survey foot
LD35281522.las	US Survey Foot	US survey foot
LD35281525.las	US Survey Foot	US survey foot
LD35281528.las	US Survey Foot	US survey foot

DPH-6 Report on Units of Reference (Tiled Data)

- continued

File	Horizontal Unit	Vertical Unit
LD35281531.las	US Survey Foot	US survey foot
LD35281534.las	US Survey Foot	US survey foot
LD35281537.las	US Survey Foot	US survey foot
LD35281540.las	US Survey Foot	US survey foot
LD35281543.las	US Survey Foot	US survey foot
LD35281546.las	US Survey Foot	US survey foot
LD35281549.las	US Survey Foot	US survey foot
LD35281552.las	US Survey Foot	US survey foot
LD35281555.las	US Survey Foot	US survey foot
LD35281558.las	US Survey Foot	US survey foot
LD35281561.las	US Survey Foot	US survey foot
LD35281564.las	US Survey Foot	US survey foot
LD35281567.las	US Survey Foot	US survey foot
LD35281570.las	US Survey Foot	US survey foot
LD35281573.las	US Survey Foot	US survey foot
LD35281576.las	US Survey Foot	US survey foot
LD35281579.las	US Survey Foot	US survey foot
LD35281582.las	US Survey Foot	US survey foot
LD35281585.las	US Survey Foot	US survey foot
LD35281588.las	US Survey Foot	US survey foot
LD35281591.las	US Survey Foot	US survey foot
LD35281594.las	US Survey Foot	US survey foot
LD35281597.las	US Survey Foot	US survey foot
LD35281600.las	US Survey Foot	US survey foot
LD35281603.las	US Survey Foot	US survey foot
LD35281606.las	US Survey Foot	US survey foot
LD35281609.las	US Survey Foot	US survey foot
LD35281612.las	US Survey Foot	US survey foot
LD35311396.las	US Survey Foot	US survey foot
LD35311399.las	US Survey Foot	US survey foot
LD35311402.las	US Survey Foot	US survey foot
LD35311405.las	US Survey Foot	US survey foot
LD35311408.las	US Survey Foot	US survey foot
LD35311411.las	US Survey Foot	US survey foot
LD35311414.las	US Survey Foot	US survey foot
LD35311417.las	US Survey Foot	US survey foot
LD35311420.las	US Survey Foot	US survey foot
LD35311423.las	US Survey Foot	US survey foot
LD35311426.las	US Survey Foot	US survey foot
LD35311429.las	US Survey Foot	US survey foot
LD35311432.las	US Survey Foot	US survey foot
LD35311435.las	US Survey Foot	US survey foot
LD35311438.las	US Survey Foot	US survey foot
LD35311441.las	US Survey Foot	US survey foot
LD35311444.las	US Survey Foot	US survey foot
LD35311447.las	US Survey Foot	US survey foot
LD35311450.las	US Survey Foot	US survey foot

DPH-6 Report on Units of Reference (Tiled Data)

- continued

File	Horizontal Unit	Vertical Unit
LD35311453.las	US Survey Foot	US survey foot
LD35311456.las	US Survey Foot	US survey foot
LD35311459.las	US Survey Foot	US survey foot
LD35311462.las	US Survey Foot	US survey foot
LD35311465.las	US Survey Foot	US survey foot
LD35311468.las	US Survey Foot	US survey foot
LD35311471.las	US Survey Foot	US survey foot
LD35311474.las	US Survey Foot	US survey foot
LD35311477.las	US Survey Foot	US survey foot
LD35311480.las	US Survey Foot	US survey foot
LD35311483.las	US Survey Foot	US survey foot
LD35311486.las	US Survey Foot	US survey foot
LD35311489.las	US Survey Foot	US survey foot
LD35311492.las	US Survey Foot	US survey foot
LD35311495.las	US Survey Foot	US survey foot
LD35311498.las	US Survey Foot	US survey foot
LD35311501.las	US Survey Foot	US survey foot
LD35311504.las	US Survey Foot	US survey foot
LD35311507.las	US Survey Foot	US survey foot
LD35311510.las	US Survey Foot	US survey foot
LD35311513.las	US Survey Foot	US survey foot
LD35311516.las	US Survey Foot	US survey foot
LD35311519.las	US Survey Foot	US survey foot
LD35311522.las	US Survey Foot	US survey foot
LD35311525.las	US Survey Foot	US survey foot
LD35311528.las	US Survey Foot	US survey foot
LD35311531.las	US Survey Foot	US survey foot
LD35311534.las	US Survey Foot	US survey foot
LD35311537.las	US Survey Foot	US survey foot
LD35311540.las	US Survey Foot	US survey foot
LD35311543.las	US Survey Foot	US survey foot
LD35311546.las	US Survey Foot	US survey foot
LD35311549.las	US Survey Foot	US survey foot
LD35311552.las	US Survey Foot	US survey foot
LD35311555.las	US Survey Foot	US survey foot
LD35311558.las	US Survey Foot	US survey foot
LD35311561.las	US Survey Foot	US survey foot
LD35311564.las	US Survey Foot	US survey foot
LD35311567.las	US Survey Foot	US survey foot
LD35311570.las	US Survey Foot	US survey foot
LD35311573.las	US Survey Foot	US survey foot
LD35311576.las	US Survey Foot	US survey foot
LD35311579.las	US Survey Foot	US survey foot
LD35311582.las	US Survey Foot	US survey foot
LD35311585.las	US Survey Foot	US survey foot
LD35311588.las	US Survey Foot	US survey foot
LD35311591.las	US Survey Foot	US survey foot

DPH-6 Report on Units of Reference (Tiled Data) - continued

File	Horizontal Unit	Vertical Unit
LD35311594.las	US Survey Foot	US survey foot
LD35311597.las	US Survey Foot	US survey foot
LD35311600.las	US Survey Foot	US survey foot
LD35311603.las	US Survey Foot	US survey foot
LD35311606.las	US Survey Foot	US survey foot
LD35311609.las	US Survey Foot	US survey foot
LD35341396.las	US Survey Foot	US survey foot
LD35341399.las	US Survey Foot	US survey foot
LD35341402.las	US Survey Foot	US survey foot
LD35341405.las	US Survey Foot	US survey foot
LD35341408.las	US Survey Foot	US survey foot
LD35341411.las	US Survey Foot	US survey foot
LD35341414.las	US Survey Foot	US survey foot
LD35341417.las	US Survey Foot	US survey foot
LD35341420.las	US Survey Foot	US survey foot
LD35341423.las	US Survey Foot	US survey foot
LD35341426.las	US Survey Foot	US survey foot
LD35341429.las	US Survey Foot	US survey foot
LD35341432.las	US Survey Foot	US survey foot
LD35341435.las	US Survey Foot	US survey foot
LD35341438.las	US Survey Foot	US survey foot
LD35371396.las	US Survey Foot	US survey foot
LD35371399.las	US Survey Foot	US survey foot
LD35371402.las	US Survey Foot	US survey foot
LD35371405.las	US Survey Foot	US survey foot
LD35371408.las	US Survey Foot	US survey foot
LD35371411.las	US Survey Foot	US survey foot
LD35371414.las	US Survey Foot	US survey foot
LD35371417.las	US Survey Foot	US survey foot
LD35371420.las	US Survey Foot	US survey foot
LD35371423.las	US Survey Foot	US survey foot
LD35371426.las	US Survey Foot	US survey foot
LD35371429.las	US Survey Foot	US survey foot
LD35371432.las	US Survey Foot	US survey foot
LD35371435.las	US Survey Foot	US survey foot
LD35371438.las	US Survey Foot	US survey foot
LD35401396.las	US Survey Foot	US survey foot
LD35401399.las	US Survey Foot	US survey foot
LD35401402.las	US Survey Foot	US survey foot
LD35401405.las	US Survey Foot	US survey foot
LD35401408.las	US Survey Foot	US survey foot
LD35401411.las	US Survey Foot	US survey foot
LD35401414.las	US Survey Foot	US survey foot
LD35401417.las	US Survey Foot	US survey foot
LD35401420.las	US Survey Foot	US survey foot
LD35401423.las	US Survey Foot	US survey foot
LD35401426.las	US Survey Foot	US survey foot

DPH-6 Report on Units of Reference (Tiled Data) - continued

File	Horizontal Unit	Vertical Unit
LD35401429.las	US Survey Foot	US survey foot
LD35401432.las	US Survey Foot	US survey foot
LD35401435.las	US Survey Foot	US survey foot
LD35401438.las	US Survey Foot	US survey foot
LD35431396.las	US Survey Foot	US survey foot
LD35431399.las	US Survey Foot	US survey foot
LD35431402.las	US Survey Foot	US survey foot
LD35431405.las	US Survey Foot	US survey foot
LD35431408.las	US Survey Foot	US survey foot
LD35431411.las	US Survey Foot	US survey foot
LD35431414.las	US Survey Foot	US survey foot
LD35431417.las	US Survey Foot	US survey foot
LD35431420.las	US Survey Foot	US survey foot
LD35431423.las	US Survey Foot	US survey foot
LD35431426.las	US Survey Foot	US survey foot
LD35431429.las	US Survey Foot	US survey foot
LD35431432.las	US Survey Foot	US survey foot
LD35431435.las	US Survey Foot	US survey foot
LD35431438.las	US Survey Foot	US survey foot
LD35461396.las	US Survey Foot	US survey foot
LD35461399.las	US Survey Foot	US survey foot
LD35461402.las	US Survey Foot	US survey foot
LD35461405.las	US Survey Foot	US survey foot
LD35461408.las	US Survey Foot	US survey foot
LD35461411.las	US Survey Foot	US survey foot
LD35461414.las	US Survey Foot	US survey foot
LD35461417.las	US Survey Foot	US survey foot
LD35461420.las	US Survey Foot	US survey foot
LD35461423.las	US Survey Foot	US survey foot
LD35461426.las	US Survey Foot	US survey foot
LD35461429.las	US Survey Foot	US survey foot
LD35461432.las	US Survey Foot	US survey foot
LD35461435.las	US Survey Foot	US survey foot
LD35461438.las	US Survey Foot	US survey foot
LD35491396.las	US Survey Foot	US survey foot
LD35491399.las	US Survey Foot	US survey foot
LD35491402.las	US Survey Foot	US survey foot
LD35491405.las	US Survey Foot	US survey foot
LD35491408.las	US Survey Foot	US survey foot
LD35491411.las	US Survey Foot	US survey foot
LD35491414.las	US Survey Foot	US survey foot
LD35491417.las	US Survey Foot	US survey foot
LD35491420.las	US Survey Foot	US survey foot
LD35491423.las	US Survey Foot	US survey foot
LD35491426.las	US Survey Foot	US survey foot
LD35491429.las	US Survey Foot	US survey foot
LD35491432.las	US Survey Foot	US survey foot

DPH-6 Report on Units of Reference (Tiled Data) - continued

File	Horizontal Unit	Vertical Unit
LD35491435.las	US Survey Foot	US survey foot
LD35491438.las	US Survey Foot	US survey foot
LD35521396.las	US Survey Foot	US survey foot
LD35521399.las	US Survey Foot	US survey foot
LD35521402.las	US Survey Foot	US survey foot
LD35521405.las	US Survey Foot	US survey foot
LD35521408.las	US Survey Foot	US survey foot
LD35521411.las	US Survey Foot	US survey foot
LD35521414.las	US Survey Foot	US survey foot
LD35521417.las	US Survey Foot	US survey foot
LD35521420.las	US Survey Foot	US survey foot
LD35521423.las	US Survey Foot	US survey foot
LD35521426.las	US Survey Foot	US survey foot
LD35521429.las	US Survey Foot	US survey foot
LD35521432.las	US Survey Foot	US survey foot
LD35521435.las	US Survey Foot	US survey foot
LD35521438.las	US Survey Foot	US survey foot
LD35551396.las	US Survey Foot	US survey foot
LD35551399.las	US Survey Foot	US survey foot
LD35551402.las	US Survey Foot	US survey foot
LD35551405.las	US Survey Foot	US survey foot
LD35551408.las	US Survey Foot	US survey foot
LD35551411.las	US Survey Foot	US survey foot
LD35551414.las	US Survey Foot	US survey foot
LD35551417.las	US Survey Foot	US survey foot
LD35551420.las	US Survey Foot	US survey foot
LD35551423.las	US Survey Foot	US survey foot
LD35551426.las	US Survey Foot	US survey foot
LD35551429.las	US Survey Foot	US survey foot
LD35551432.las	US Survey Foot	US survey foot
LD35551435.las	US Survey Foot	US survey foot
LD35551438.las	US Survey Foot	US survey foot
LD35581396.las	US Survey Foot	US survey foot
LD35581399.las	US Survey Foot	US survey foot
LD35581402.las	US Survey Foot	US survey foot
LD35581405.las	US Survey Foot	US survey foot
LD35581408.las	US Survey Foot	US survey foot
LD35581411.las	US Survey Foot	US survey foot
LD35581414.las	US Survey Foot	US survey foot
LD35581417.las	US Survey Foot	US survey foot
LD35581420.las	US Survey Foot	US survey foot
LD35581423.las	US Survey Foot	US survey foot
LD35581426.las	US Survey Foot	US survey foot
LD35581429.las	US Survey Foot	US survey foot
LD35581432.las	US Survey Foot	US survey foot
LD35581435.las	US Survey Foot	US survey foot
LD35581438.las	US Survey Foot	US survey foot

DPH-6 Report on Units of Reference (Tiled Data)
- continued

<u>File</u>	<u>Horizontal Unit</u>	<u>Vertical Unit</u>
LD35611396.las	US Survey Foot	US survey foot
LD35611399.las	US Survey Foot	US survey foot
LD35611402.las	US Survey Foot	US survey foot
LD35611405.las	US Survey Foot	US survey foot
LD35611408.las	US Survey Foot	US survey foot
LD35611411.las	US Survey Foot	US survey foot
LD35611414.las	US Survey Foot	US survey foot
LD35611417.las	US Survey Foot	US survey foot
LD35611420.las	US Survey Foot	US survey foot
LD35611423.las	US Survey Foot	US survey foot
LD35611426.las	US Survey Foot	US survey foot
LD35611429.las	US Survey Foot	US survey foot
LD35611432.las	US Survey Foot	US survey foot
LD35611435.las	US Survey Foot	US survey foot
LD35611438.las	US Survey Foot	US survey foot
LD35641396.las	US Survey Foot	US survey foot
LD35641399.las	US Survey Foot	US survey foot
LD35641402.las	US Survey Foot	US survey foot
LD35641405.las	US Survey Foot	US survey foot
LD35641408.las	US Survey Foot	US survey foot
LD35641411.las	US Survey Foot	US survey foot
LD35641414.las	US Survey Foot	US survey foot
LD35641417.las	US Survey Foot	US survey foot
LD35641420.las	US Survey Foot	US survey foot
LD35641423.las	US Survey Foot	US survey foot
LD35641426.las	US Survey Foot	US survey foot
LD35641429.las	US Survey Foot	US survey foot
LD35641432.las	US Survey Foot	US survey foot
LD35641435.las	US Survey Foot	US survey foot
LD35641438.las	US Survey Foot	US survey foot

DPH-7 Report on Swath Identification

The USGS Lidar Base Specification Version 1.2 states: "At the time of its creation and prior to any further processing, each swath shall be assigned a unique File Source Identification (ID), and each point within the swath shall be assigned a Point Source ID equal to the File Source ID. The Point Source ID on each point will be persisted unchanged throughout all processing and delivery. See the LAS Specification version 1.4 (American Society for Photogrammetry and Remote Sensing, 2011)."

The purpose of this section is to report on the File Source ID and Point Source ID values for the lidar swath data. Note that sub-swaths of original swaths (see DPH-9) may violate the unique values specification described in this test.

[Boresighted Files - D:\00_CWCB\Point_Cloud\swathsuncl](#)

File	File Source ID	Point Source ID
01003.las	1003	1003
01004.las	1004	1004
01006.las	1006	1006
01009.las	1009	1009
01010.las	1010	1010
01011.las	1011	1011
01012.las	1012	1012
01015.las	1015	1015
01017.las	1017	1017
01018.las	1018	1018
01020.las	1020	1020
01022.las	1022	1022
01027.las	1027	1027
01028.las	1028	1028
01030.las	1030	1030
01039.las	1039	1039
01043.las	1043	1043
01044.las	1044	1044
01045.las	1045	1045
01046.las	1046	1046
01047.las	1047	1047
01048.las	1048	1048
01049.las	1049	1049
01050.las	1050	1050
01051.las	1051	1051
01052.las	1052	1052
01053.las	1053	1053
01054.las	1054	1054
01055.las	1055	1055
01056.las	1056	1056
01057.las	1057	1057
01058.las	1058	1058
01059.las	1059	1059
01060.las	1060	1060
01061.las	1061	1061
01062.las	1062	1062
01083.las	1083	1083
01084.las	1084	1084
01092.las	1092	1092
01093.las	1093	1093

DPH-7 Report on File Source ID (Swath Data) - continued

File	File Source ID	Point Source ID
01094.las	1094	1094
01095.las	1095	1095
01096.las	1096	1096
01097.las	1097	1097
01098.las	1098	1098
01099.las	1099	1099
01100.las	1100	1100
01101.las	1101	1101
01102.las	1102	1102
01103.las	1103	1103
01104.las	1104	1104
01105.las	1105	1105
01106.las	1106	1106
01107.las	1107	1107
01108.las	1108	1108
01109.las	1109	1109
01110.las	1110	1110
01111.las	1111	1111
01112.las	1112	1112
01113.las	1113	1113
01114.las	1114	1114
01142.las	1142	1142
01143.las	1143	1143
01144.las	1144	1144
01145.las	1145	1145
01146.las	1146	1146
01147.las	1147	1147
01148.las	1148	1148
01158.las	1158	1158
01159.las	1159	1159
01160.las	1160	1160
01177.las	1177	1177
01178.las	1178	1178
01179.las	1179	1179
01180.las	1180	1180
01181.las	1181	1181
01182.las	1182	1182
01183.las	1183	1183
01184.las	1184	1184
01185.las	1185	1185
01198.las	1198	1198
01199.las	1199	1199
01200.las	1200	1200
01201.las	1201	1201
01202.las	1202	1202
01203.las	1203	1203
01204.las	1204	1204
01205.las	1205	1205
01230.las	1230	1230

DPH-7 Report on File Source ID (Swath Data) - continued

File	File Source ID	Point Source ID
01231.las	1231	1231
01232.las	1232	1232
01233.las	1233	1233
01234.las	1234	1234
01235.las	1235	1235
01236.las	1236	1236
01237.las	1237	1237
01238.las	1238	1238
01244.las	1244	1244
01245.las	1245	1245
01246.las	1246	1246
01247.las	1247	1247
01248.las	1248	1248
01249.las	1249	1249
01250.las	1250	1250
01251.las	1251	1251
01252.las	1252	1252
01253.las	1253	1253
01254.las	1254	1254
01255.las	1255	1255
01256.las	1256	1256
01299.las	1299	1299
01316.las	1316	1316
02000.las	2000	2000
02012.las	2012	2012
02031.las	2031	2031
02032.las	2032	2032
02033.las	2033	2033
02103.las	2103	2103
02104.las	2104	2104
02105.las	2105	2105

DPH-8 Report on Point Families (Swath Data)

The USGS Lidar Base Specification Version 1.2 states: "Point families (multiple return 'children' of a single 'parent' pulse) will be maintained throughout all processing before tiling. Multiple returns from a given pulse will be stored in sequential (collected) order."

The purpose of this section is to report on the presence and integrity of point families for the lidar swath data.

[Boresighted Files - D:\00_CWCB\Point_Cloud\swathsuncl](#)

File	Point Families Present
01003.las	Yes
01004.las	Yes
01006.las	Yes
01009.las	Yes
01010.las	Yes
01011.las	Yes
01012.las	Yes
01015.las	Yes
01017.las	Yes
01018.las	Yes
01020.las	Yes
01022.las	Yes
01027.las	Yes
01028.las	Yes
01030.las	Yes
01039.las	Yes
01043.las	Yes
01044.las	Yes
01045.las	Yes
01046.las	Yes
01047.las	Yes
01048.las	Yes
01049.las	Yes
01050.las	Yes
01051.las	Yes
01052.las	Yes
01053.las	Yes
01054.las	Yes
01055.las	Yes
01056.las	Yes
01057.las	Yes
01058.las	Yes
01059.las	Yes
01060.las	Yes
01061.las	Yes
01062.las	Yes
01083.las	Yes
01084.las	Yes
01092.las	Yes
01093.las	Yes
01094.las	Yes
01095.las	Yes
01096.las	Yes

DPH-8 Report on Point Families (Swath Data) - continued

File	Point Families Present
01097.las	Yes
01098.las	Yes
01099.las	Yes
01100.las	Yes
01101.las	Yes
01102.las	Yes
01103.las	Yes
01104.las	Yes
01105.las	Yes
01106.las	Yes
01107.las	Yes
01108.las	Yes
01109.las	Yes
01110.las	Yes
01111.las	Yes
01112.las	Yes
01113.las	Yes
01114.las	Yes
01142.las	Yes
01143.las	Yes
01144.las	Yes
01145.las	Yes
01146.las	Yes
01147.las	Yes
01148.las	Yes
01158.las	Yes
01159.las	Yes
01160.las	Yes
01177.las	Yes
01178.las	Yes
01179.las	Yes
01180.las	Yes
01181.las	Yes
01182.las	Yes
01183.las	Yes
01184.las	Yes
01185.las	Yes
01198.las	Yes
01199.las	Yes
01200.las	Yes
01201.las	Yes
01202.las	Yes
01203.las	Yes
01204.las	Yes
01205.las	Yes
01230.las	Yes
01231.las	Yes
01232.las	Yes
01233.las	Yes

DPH-8 Report on Point Families (Swath Data) - continued

<u>File</u>	<u>Point Families Present</u>
01234.las	Yes
01235.las	Yes
01236.las	Yes
01237.las	Yes
01238.las	Yes
01244.las	Yes
01245.las	Yes
01246.las	Yes
01247.las	Yes
01248.las	Yes
01249.las	Yes
01250.las	Yes
01251.las	Yes
01252.las	Yes
01253.las	Yes
01254.las	Yes
01255.las	Yes
01256.las	Yes
01299.las	Yes
01316.las	Yes
02000.las	Yes
02012.las	Yes
02031.las	Yes
02032.las	Yes
02033.las	Yes
02103.las	Yes
02104.las	Yes
02105.las	Yes

DPH-8 Report on Point Families (Tiled Data)

The purpose of this section is to report on the presence and integrity of point families for the lidar tiled data.

[Classified Files - Y:\Mapping\Projects\65219844_CWCB_Eastern_Colorado\Product\ion\Final_Client_Deliverables\Block_1\point_cloud\tilecls](Y:\Mapping\Projects\65219844_CWCB_Eastern_Colorado\Product\ion\Final_Client_Deliverables\Block_1\point_cloud\tilecls)

File	Point Families Present
LD31501468.las	Yes
LD31501492.las	Yes
LD31501495.las	Yes
LD31501498.las	Yes
LD31501501.las	Yes
LD31501504.las	Yes
LD31501507.las	Yes
LD31501510.las	Yes
LD31501513.las	Yes
LD31501516.las	Yes
LD31501519.las	Yes
LD31501522.las	Yes
LD31501525.las	Yes
LD31501528.las	Yes
LD31501531.las	Yes
LD31501534.las	Yes
LD31501537.las	Yes
LD31501540.las	Yes
LD31501543.las	Yes
LD31501546.las	Yes
LD31501549.las	Yes
LD31501552.las	Yes
LD31501555.las	Yes
LD31501558.las	Yes
LD31501561.las	Yes
LD31501564.las	Yes
LD31501567.las	Yes
LD31501570.las	Yes
LD31501573.las	Yes
LD31501576.las	Yes
LD31501579.las	Yes
LD31501582.las	Yes
LD31501585.las	Yes
LD31501588.las	Yes
LD31501591.las	Yes
LD31501594.las	Yes
LD31501597.las	Yes
LD31501600.las	Yes
LD31501603.las	Yes
LD31501606.las	Yes
LD31531429.las	Yes
LD31531432.las	Yes
LD31531435.las	Yes
LD31531438.las	Yes
LD31531441.las	Yes

DPH-8 Report on Point Families (Tiled Data) - continued

<u>File</u>	<u>Point Families Present</u>
LD31531444.las	Yes
LD31531447.las	Yes
LD31531450.las	Yes
LD31531453.las	Yes
LD31531456.las	Yes
LD31531459.las	Yes
LD31531462.las	Yes
LD31531465.las	Yes
LD31531468.las	Yes
LD31531471.las	Yes
LD31531474.las	Yes
LD31531477.las	Yes
LD31531480.las	Yes
LD31531483.las	Yes
LD31531486.las	Yes
LD31531489.las	Yes
LD31531492.las	Yes
LD31531495.las	Yes
LD31531498.las	Yes
LD31531501.las	Yes
LD31531504.las	Yes
LD31531507.las	Yes
LD31531510.las	Yes
LD31531513.las	Yes
LD31531516.las	Yes
LD31531519.las	Yes
LD31531522.las	Yes
LD31531525.las	Yes
LD31531528.las	Yes
LD31531531.las	Yes
LD31531534.las	Yes
LD31531537.las	Yes
LD31531540.las	Yes
LD31531543.las	Yes
LD31531546.las	Yes
LD31531549.las	Yes
LD31531552.las	Yes
LD31531555.las	Yes
LD31531558.las	Yes
LD31531561.las	Yes
LD31531564.las	Yes
LD31531567.las	Yes
LD31531570.las	Yes
LD31531573.las	Yes
LD31531576.las	Yes
LD31531579.las	Yes
LD31531582.las	Yes
LD31531585.las	Yes
LD31531588.las	Yes

DPH-8 Report on Point Families (Tiled Data) - continued

<u>File</u>	<u>Point Families Present</u>
LD31531591.las	Yes
LD31531594.las	Yes
LD31531597.las	Yes
LD31531600.las	Yes
LD31531603.las	Yes
LD31531606.las	Yes
LD31561420.las	Yes
LD31561423.las	Yes
LD31561426.las	Yes
LD31561429.las	Yes
LD31561432.las	Yes
LD31561435.las	Yes
LD31561438.las	Yes
LD31561441.las	Yes
LD31561444.las	Yes
LD31561447.las	Yes
LD31561450.las	Yes
LD31561453.las	Yes
LD31561456.las	Yes
LD31561459.las	Yes
LD31561462.las	Yes
LD31561465.las	Yes
LD31561468.las	Yes
LD31561471.las	Yes
LD31561474.las	Yes
LD31561477.las	Yes
LD31561480.las	Yes
LD31561483.las	Yes
LD31561486.las	Yes
LD31561489.las	Yes
LD31561492.las	Yes
LD31561495.las	Yes
LD31561498.las	Yes
LD31561501.las	Yes
LD31561504.las	Yes
LD31561507.las	Yes
LD31561510.las	Yes
LD31561513.las	Yes
LD31561516.las	Yes
LD31561519.las	Yes
LD31561522.las	Yes
LD31561525.las	Yes
LD31561528.las	Yes
LD31561531.las	Yes
LD31561534.las	Yes
LD31561537.las	Yes
LD31561540.las	Yes
LD31561543.las	Yes
LD31561546.las	Yes

DPH-8 Report on Point Families (Tiled Data) - continued

<u>File</u>	<u>Point Families Present</u>
LD31561549.las	Yes
LD31561552.las	Yes
LD31561555.las	Yes
LD31561558.las	Yes
LD31561561.las	Yes
LD31561564.las	Yes
LD31561567.las	Yes
LD31561570.las	Yes
LD31561573.las	Yes
LD31561576.las	Yes
LD31561579.las	Yes
LD31561582.las	Yes
LD31561585.las	Yes
LD31561588.las	Yes
LD31561591.las	Yes
LD31561594.las	Yes
LD31561597.las	Yes
LD31561600.las	Yes
LD31561603.las	Yes
LD31561606.las	Yes
LD31591399.las	Yes
LD31591402.las	Yes
LD31591417.las	Yes
LD31591420.las	Yes
LD31591423.las	Yes
LD31591426.las	Yes
LD31591429.las	Yes
LD31591432.las	Yes
LD31591435.las	Yes
LD31591438.las	Yes
LD31591441.las	Yes
LD31591444.las	Yes
LD31591447.las	Yes
LD31591450.las	Yes
LD31591453.las	Yes
LD31591456.las	Yes
LD31591459.las	Yes
LD31591462.las	Yes
LD31591465.las	Yes
LD31591468.las	Yes
LD31591471.las	Yes
LD31591474.las	Yes
LD31591477.las	Yes
LD31591480.las	Yes
LD31591483.las	Yes
LD31591486.las	Yes
LD31591489.las	Yes
LD31591492.las	Yes
LD31591495.las	Yes

DPH-8 Report on Point Families (Tiled Data) - continued

<u>File</u>	<u>Point Families Present</u>
LD31591498.las	Yes
LD31591501.las	Yes
LD31591504.las	Yes
LD31591507.las	Yes
LD31591510.las	Yes
LD31591513.las	Yes
LD31591516.las	Yes
LD31591519.las	Yes
LD31591522.las	Yes
LD31591525.las	Yes
LD31591528.las	Yes
LD31591531.las	Yes
LD31591534.las	Yes
LD31591537.las	Yes
LD31591540.las	Yes
LD31591543.las	Yes
LD31591546.las	Yes
LD31591549.las	Yes
LD31591552.las	Yes
LD31591555.las	Yes
LD31591558.las	Yes
LD31591561.las	Yes
LD31591564.las	Yes
LD31591567.las	Yes
LD31591570.las	Yes
LD31591573.las	Yes
LD31591576.las	Yes
LD31591579.las	Yes
LD31591582.las	Yes
LD31591585.las	Yes
LD31591588.las	Yes
LD31591591.las	Yes
LD31591594.las	Yes
LD31591597.las	Yes
LD31591600.las	Yes
LD31591603.las	Yes
LD31591606.las	Yes
LD31621396.las	Yes
LD31621399.las	Yes
LD31621414.las	Yes
LD31621417.las	Yes
LD31621420.las	Yes
LD31621423.las	Yes
LD31621426.las	Yes
LD31621429.las	Yes
LD31621432.las	Yes
LD31621435.las	Yes
LD31621438.las	Yes
LD31621441.las	Yes

DPH-8 Report on Point Families (Tiled Data) - continued

<u>File</u>	<u>Point Families Present</u>
LD31621444.las	Yes
LD31621447.las	Yes
LD31621450.las	Yes
LD31621453.las	Yes
LD31621456.las	Yes
LD31621459.las	Yes
LD31621462.las	Yes
LD31621465.las	Yes
LD31621468.las	Yes
LD31621471.las	Yes
LD31621474.las	Yes
LD31621477.las	Yes
LD31621480.las	Yes
LD31621483.las	Yes
LD31621486.las	Yes
LD31621489.las	Yes
LD31621492.las	Yes
LD31621495.las	Yes
LD31621498.las	Yes
LD31621501.las	Yes
LD31621504.las	Yes
LD31621507.las	Yes
LD31621510.las	Yes
LD31621513.las	Yes
LD31621516.las	Yes
LD31621519.las	Yes
LD31621522.las	Yes
LD31621525.las	Yes
LD31621528.las	Yes
LD31621531.las	Yes
LD31621534.las	Yes
LD31621537.las	Yes
LD31621540.las	Yes
LD31621543.las	Yes
LD31621546.las	Yes
LD31621549.las	Yes
LD31621552.las	Yes
LD31621555.las	Yes
LD31621558.las	Yes
LD31621561.las	Yes
LD31621564.las	Yes
LD31621567.las	Yes
LD31621570.las	Yes
LD31621573.las	Yes
LD31621576.las	Yes
LD31621579.las	Yes
LD31621582.las	Yes
LD31621585.las	Yes
LD31621588.las	Yes

DPH-8 Report on Point Families (Tiled Data) - continued

<u>File</u>	<u>Point Families Present</u>
LD31621591.las	Yes
LD31621594.las	Yes
LD31621597.las	Yes
LD31621600.las	Yes
LD31621603.las	Yes
LD31621606.las	Yes
LD31651396.las	Yes
LD31651399.las	Yes
LD31651414.las	Yes
LD31651417.las	Yes
LD31651420.las	Yes
LD31651423.las	Yes
LD31651426.las	Yes
LD31651429.las	Yes
LD31651432.las	Yes
LD31651435.las	Yes
LD31651438.las	Yes
LD31651441.las	Yes
LD31651444.las	Yes
LD31651447.las	Yes
LD31651450.las	Yes
LD31651453.las	Yes
LD31651456.las	Yes
LD31651459.las	Yes
LD31651462.las	Yes
LD31651465.las	Yes
LD31651468.las	Yes
LD31651471.las	Yes
LD31651474.las	Yes
LD31651477.las	Yes
LD31651480.las	Yes
LD31651483.las	Yes
LD31651486.las	Yes
LD31651489.las	Yes
LD31651492.las	Yes
LD31651495.las	Yes
LD31651498.las	Yes
LD31651501.las	Yes
LD31651504.las	Yes
LD31651507.las	Yes
LD31651510.las	Yes
LD31651513.las	Yes
LD31651516.las	Yes
LD31651519.las	Yes
LD31651522.las	Yes
LD31651525.las	Yes
LD31651528.las	Yes
LD31651531.las	Yes
LD31651534.las	Yes

DPH-8 Report on Point Families (Tiled Data) - continued

<u>File</u>	<u>Point Families Present</u>
LD31651537.las	Yes
LD31651540.las	Yes
LD31651543.las	Yes
LD31651546.las	Yes
LD31651549.las	Yes
LD31651552.las	Yes
LD31651555.las	Yes
LD31651558.las	Yes
LD31651561.las	Yes
LD31651564.las	Yes
LD31651567.las	Yes
LD31651570.las	Yes
LD31651573.las	Yes
LD31651576.las	Yes
LD31651579.las	Yes
LD31651582.las	Yes
LD31651585.las	Yes
LD31651588.las	Yes
LD31651591.las	Yes
LD31651594.las	Yes
LD31651597.las	Yes
LD31651600.las	Yes
LD31651603.las	Yes
LD31651606.las	Yes
LD31681396.las	Yes
LD31681399.las	Yes
LD31681411.las	Yes
LD31681414.las	Yes
LD31681417.las	Yes
LD31681420.las	Yes
LD31681423.las	Yes
LD31681426.las	Yes
LD31681429.las	Yes
LD31681432.las	Yes
LD31681435.las	Yes
LD31681438.las	Yes
LD31681441.las	Yes
LD31681444.las	Yes
LD31681447.las	Yes
LD31681450.las	Yes
LD31681453.las	Yes
LD31681456.las	Yes
LD31681459.las	Yes
LD31681462.las	Yes
LD31681465.las	Yes
LD31681468.las	Yes
LD31681471.las	Yes
LD31681474.las	Yes
LD31681477.las	Yes

DPH-8 Report on Point Families (Tiled Data) - continued

File	Point Families Present
LD31681480.las	Yes
LD31681483.las	Yes
LD31681486.las	Yes
LD31681489.las	Yes
LD31681492.las	Yes
LD31681495.las	Yes
LD31681498.las	Yes
LD31681501.las	Yes
LD31681504.las	Yes
LD31681507.las	Yes
LD31681510.las	Yes
LD31681513.las	Yes
LD31681516.las	Yes
LD31681519.las	Yes
LD31681522.las	Yes
LD31681525.las	Yes
LD31681528.las	Yes
LD31681531.las	Yes
LD31681534.las	Yes
LD31681537.las	Yes
LD31681540.las	Yes
LD31681543.las	Yes
LD31681546.las	Yes
LD31681549.las	Yes
LD31681552.las	Yes
LD31681555.las	Yes
LD31681558.las	Yes
LD31681561.las	Yes
LD31681564.las	Yes
LD31681567.las	Yes
LD31681570.las	Yes
LD31681573.las	Yes
LD31681576.las	Yes
LD31681579.las	Yes
LD31681582.las	Yes
LD31681585.las	Yes
LD31681588.las	Yes
LD31681591.las	Yes
LD31681594.las	Yes
LD31681597.las	Yes
LD31681600.las	Yes
LD31681603.las	Yes
LD31681606.las	Yes
LD31711396.las	Yes
LD31711411.las	Yes
LD31711414.las	Yes
LD31711417.las	Yes
LD31711420.las	Yes
LD31711423.las	Yes

DPH-8 Report on Point Families (Tiled Data) - continued

<u>File</u>	<u>Point Families Present</u>
LD31711426.las	Yes
LD31711429.las	Yes
LD31711432.las	Yes
LD31711435.las	Yes
LD31711438.las	Yes
LD31711441.las	Yes
LD31711444.las	Yes
LD31711447.las	Yes
LD31711450.las	Yes
LD31711453.las	Yes
LD31711456.las	Yes
LD31711459.las	Yes
LD31711462.las	Yes
LD31711465.las	Yes
LD31711468.las	Yes
LD31711471.las	Yes
LD31711474.las	Yes
LD31711477.las	Yes
LD31711480.las	Yes
LD31711483.las	Yes
LD31711486.las	Yes
LD31711489.las	Yes
LD31711492.las	Yes
LD31711495.las	Yes
LD31711498.las	Yes
LD31711501.las	Yes
LD31711504.las	Yes
LD31711507.las	Yes
LD31711510.las	Yes
LD31711513.las	Yes
LD31711516.las	Yes
LD31711519.las	Yes
LD31711522.las	Yes
LD31711525.las	Yes
LD31711528.las	Yes
LD31711531.las	Yes
LD31711534.las	Yes
LD31711537.las	Yes
LD31711540.las	Yes
LD31711543.las	Yes
LD31711546.las	Yes
LD31711549.las	Yes
LD31711552.las	Yes
LD31711555.las	Yes
LD31711558.las	Yes
LD31711561.las	Yes
LD31711564.las	Yes
LD31711567.las	Yes
LD31711570.las	Yes

DPH-8 Report on Point Families (Tiled Data) - continued

<u>File</u>	<u>Point Families Present</u>
LD31711573.las	Yes
LD31711576.las	Yes
LD31711579.las	Yes
LD31711582.las	Yes
LD31711585.las	Yes
LD31711588.las	Yes
LD31711591.las	Yes
LD31711594.las	Yes
LD31711597.las	Yes
LD31711600.las	Yes
LD31711603.las	Yes
LD31711606.las	Yes
LD31741396.las	Yes
LD31741411.las	Yes
LD31741414.las	Yes
LD31741417.las	Yes
LD31741420.las	Yes
LD31741423.las	Yes
LD31741426.las	Yes
LD31741429.las	Yes
LD31741432.las	Yes
LD31741435.las	Yes
LD31741438.las	Yes
LD31741441.las	Yes
LD31741444.las	Yes
LD31741447.las	Yes
LD31741450.las	Yes
LD31741453.las	Yes
LD31741456.las	Yes
LD31741459.las	Yes
LD31741462.las	Yes
LD31741465.las	Yes
LD31741468.las	Yes
LD31741471.las	Yes
LD31741474.las	Yes
LD31741477.las	Yes
LD31741480.las	Yes
LD31741483.las	Yes
LD31741486.las	Yes
LD31741489.las	Yes
LD31741492.las	Yes
LD31741495.las	Yes
LD31741498.las	Yes
LD31741501.las	Yes
LD31741504.las	Yes
LD31741507.las	Yes
LD31741510.las	Yes
LD31741513.las	Yes
LD31741516.las	Yes

DPH-8 Report on Point Families (Tiled Data) - continued

<u>File</u>	<u>Point Families Present</u>
LD31741519.las	Yes
LD31741522.las	Yes
LD31741525.las	Yes
LD31741528.las	Yes
LD31741531.las	Yes
LD31741534.las	Yes
LD31741537.las	Yes
LD31741540.las	Yes
LD31741543.las	Yes
LD31741546.las	Yes
LD31741549.las	Yes
LD31741552.las	Yes
LD31741555.las	Yes
LD31741558.las	Yes
LD31741561.las	Yes
LD31741564.las	Yes
LD31741567.las	Yes
LD31741570.las	Yes
LD31741573.las	Yes
LD31741576.las	Yes
LD31741579.las	Yes
LD31741582.las	Yes
LD31741585.las	Yes
LD31741588.las	Yes
LD31741591.las	Yes
LD31741594.las	Yes
LD31741597.las	Yes
LD31741600.las	Yes
LD31741603.las	Yes
LD31741606.las	Yes
LD31771396.las	Yes
LD31771411.las	Yes
LD31771414.las	Yes
LD31771417.las	Yes
LD31771420.las	Yes
LD31771423.las	Yes
LD31771426.las	Yes
LD31771429.las	Yes
LD31771432.las	Yes
LD31771435.las	Yes
LD31771438.las	Yes
LD31771441.las	Yes
LD31771444.las	Yes
LD31771447.las	Yes
LD31771450.las	Yes
LD31771453.las	Yes
LD31771456.las	Yes
LD31771459.las	Yes
LD31771462.las	Yes

DPH-8 Report on Point Families (Tiled Data) - continued

<u>File</u>	<u>Point Families Present</u>
LD31771465.las	Yes
LD31771468.las	Yes
LD31771471.las	Yes
LD31771474.las	Yes
LD31771477.las	Yes
LD31771480.las	Yes
LD31771483.las	Yes
LD31771486.las	Yes
LD31771489.las	Yes
LD31771492.las	Yes
LD31771495.las	Yes
LD31771498.las	Yes
LD31771501.las	Yes
LD31771504.las	Yes
LD31771507.las	Yes
LD31771510.las	Yes
LD31771513.las	Yes
LD31771516.las	Yes
LD31771519.las	Yes
LD31771522.las	Yes
LD31771525.las	Yes
LD31771528.las	Yes
LD31771531.las	Yes
LD31771534.las	Yes
LD31771537.las	Yes
LD31771540.las	Yes
LD31771543.las	Yes
LD31771546.las	Yes
LD31771549.las	Yes
LD31771552.las	Yes
LD31771555.las	Yes
LD31771558.las	Yes
LD31771561.las	Yes
LD31771564.las	Yes
LD31771567.las	Yes
LD31771570.las	Yes
LD31771573.las	Yes
LD31771576.las	Yes
LD31771579.las	Yes
LD31771582.las	Yes
LD31771585.las	Yes
LD31771588.las	Yes
LD31771591.las	Yes
LD31771594.las	Yes
LD31771597.las	Yes
LD31771600.las	Yes
LD31771603.las	Yes
LD31771606.las	Yes
LD31801396.las	Yes

DPH-8 Report on Point Families (Tiled Data) - continued

<u>File</u>	<u>Point Families Present</u>
LD31801411.las	Yes
LD31801414.las	Yes
LD31801417.las	Yes
LD31801420.las	Yes
LD31801423.las	Yes
LD31801426.las	Yes
LD31801429.las	Yes
LD31801432.las	Yes
LD31801435.las	Yes
LD31801438.las	Yes
LD31801441.las	Yes
LD31801444.las	Yes
LD31801447.las	Yes
LD31801450.las	Yes
LD31801453.las	Yes
LD31801456.las	Yes
LD31801459.las	Yes
LD31801462.las	Yes
LD31801465.las	Yes
LD31801468.las	Yes
LD31801471.las	Yes
LD31801474.las	Yes
LD31801477.las	Yes
LD31801480.las	Yes
LD31801483.las	Yes
LD31801486.las	Yes
LD31801489.las	Yes
LD31801492.las	Yes
LD31801495.las	Yes
LD31801498.las	Yes
LD31801501.las	Yes
LD31801504.las	Yes
LD31801507.las	Yes
LD31801510.las	Yes
LD31801513.las	Yes
LD31801516.las	Yes
LD31801519.las	Yes
LD31801522.las	Yes
LD31801525.las	Yes
LD31801528.las	Yes
LD31801531.las	Yes
LD31801534.las	Yes
LD31801537.las	Yes
LD31801540.las	Yes
LD31801543.las	Yes
LD31801546.las	Yes
LD31801549.las	Yes
LD31801552.las	Yes
LD31801555.las	Yes

DPH-8 Report on Point Families (Tiled Data) - continued

<u>File</u>	<u>Point Families Present</u>
LD31801558.las	Yes
LD31801561.las	Yes
LD31801564.las	Yes
LD31801567.las	Yes
LD31801570.las	Yes
LD31801573.las	Yes
LD31801576.las	Yes
LD31801579.las	Yes
LD31801582.las	Yes
LD31801585.las	Yes
LD31801588.las	Yes
LD31801591.las	Yes
LD31801594.las	Yes
LD31801597.las	Yes
LD31801600.las	Yes
LD31801603.las	Yes
LD31801606.las	Yes
LD31831396.las	Yes
LD31831411.las	Yes
LD31831414.las	Yes
LD31831417.las	Yes
LD31831420.las	Yes
LD31831423.las	Yes
LD31831426.las	Yes
LD31831429.las	Yes
LD31831432.las	Yes
LD31831435.las	Yes
LD31831438.las	Yes
LD31831441.las	Yes
LD31831444.las	Yes
LD31831447.las	Yes
LD31831450.las	Yes
LD31831453.las	Yes
LD31831456.las	Yes
LD31831459.las	Yes
LD31831462.las	Yes
LD31831465.las	Yes
LD31831468.las	Yes
LD31831471.las	Yes
LD31831474.las	Yes
LD31831477.las	Yes
LD31831480.las	Yes
LD31831483.las	Yes
LD31831486.las	Yes
LD31831489.las	Yes
LD31831492.las	Yes
LD31831495.las	Yes
LD31831498.las	Yes
LD31831501.las	Yes

DPH-8 Report on Point Families (Tiled Data) - continued

<u>File</u>	<u>Point Families Present</u>
LD31831504.las	Yes
LD31831507.las	Yes
LD31831510.las	Yes
LD31831513.las	Yes
LD31831516.las	Yes
LD31831519.las	Yes
LD31831522.las	Yes
LD31831525.las	Yes
LD31831528.las	Yes
LD31831531.las	Yes
LD31831534.las	Yes
LD31831537.las	Yes
LD31831540.las	Yes
LD31831543.las	Yes
LD31831546.las	Yes
LD31831549.las	Yes
LD31831552.las	Yes
LD31831555.las	Yes
LD31831558.las	Yes
LD31831561.las	Yes
LD31831564.las	Yes
LD31831567.las	Yes
LD31831570.las	Yes
LD31831573.las	Yes
LD31831576.las	Yes
LD31831579.las	Yes
LD31831582.las	Yes
LD31831585.las	Yes
LD31831588.las	Yes
LD31831591.las	Yes
LD31831594.las	Yes
LD31831597.las	Yes
LD31831600.las	Yes
LD31831603.las	Yes
LD31831606.las	Yes
LD31861396.las	Yes
LD31861411.las	Yes
LD31861414.las	Yes
LD31861417.las	Yes
LD31861420.las	Yes
LD31861423.las	Yes
LD31861426.las	Yes
LD31861429.las	Yes
LD31861432.las	Yes
LD31861435.las	Yes
LD31861438.las	Yes
LD31861441.las	Yes
LD31861444.las	Yes
LD31861447.las	Yes

DPH-8 Report on Point Families (Tiled Data) - continued

<u>File</u>	<u>Point Families Present</u>
LD31861450.las	Yes
LD31861453.las	Yes
LD31861456.las	Yes
LD31861459.las	Yes
LD31861462.las	Yes
LD31861465.las	Yes
LD31861468.las	Yes
LD31861471.las	Yes
LD31861474.las	Yes
LD31861477.las	Yes
LD31861480.las	Yes
LD31861483.las	Yes
LD31861486.las	Yes
LD31861489.las	Yes
LD31861492.las	Yes
LD31861495.las	Yes
LD31861498.las	Yes
LD31861501.las	Yes
LD31861504.las	Yes
LD31861507.las	Yes
LD31861510.las	Yes
LD31861513.las	Yes
LD31861516.las	Yes
LD31861519.las	Yes
LD31861522.las	Yes
LD31861525.las	Yes
LD31861528.las	Yes
LD31861531.las	Yes
LD31861534.las	Yes
LD31861537.las	Yes
LD31861540.las	Yes
LD31861543.las	Yes
LD31861546.las	Yes
LD31861549.las	Yes
LD31861552.las	Yes
LD31861555.las	Yes
LD31861558.las	Yes
LD31861561.las	Yes
LD31861564.las	Yes
LD31861567.las	Yes
LD31861570.las	Yes
LD31861573.las	Yes
LD31861576.las	Yes
LD31861579.las	Yes
LD31861582.las	Yes
LD31861585.las	Yes
LD31861588.las	Yes
LD31861591.las	Yes
LD31861594.las	Yes

DPH-8 Report on Point Families (Tiled Data) - continued

<u>File</u>	<u>Point Families Present</u>
LD31861597.las	Yes
LD31861600.las	Yes
LD31861603.las	Yes
LD31861606.las	Yes
LD31891396.las	Yes
LD31891411.las	Yes
LD31891414.las	Yes
LD31891417.las	Yes
LD31891420.las	Yes
LD31891423.las	Yes
LD31891426.las	Yes
LD31891429.las	Yes
LD31891432.las	Yes
LD31891435.las	Yes
LD31891438.las	Yes
LD31891441.las	Yes
LD31891444.las	Yes
LD31891447.las	Yes
LD31891450.las	Yes
LD31891453.las	Yes
LD31891456.las	Yes
LD31891459.las	Yes
LD31891462.las	Yes
LD31891465.las	Yes
LD31891468.las	Yes
LD31891471.las	Yes
LD31891474.las	Yes
LD31891477.las	Yes
LD31891480.las	Yes
LD31891483.las	Yes
LD31891486.las	Yes
LD31891489.las	Yes
LD31891492.las	Yes
LD31891495.las	Yes
LD31891498.las	Yes
LD31891501.las	Yes
LD31891504.las	Yes
LD31891507.las	Yes
LD31891510.las	Yes
LD31891513.las	Yes
LD31891516.las	Yes
LD31891519.las	Yes
LD31891522.las	Yes
LD31891525.las	Yes
LD31891528.las	Yes
LD31891531.las	Yes
LD31891534.las	Yes
LD31891537.las	Yes
LD31891540.las	Yes

DPH-8 Report on Point Families (Tiled Data) - continued

<u>File</u>	<u>Point Families Present</u>
LD31891543.las	Yes
LD31891546.las	Yes
LD31891549.las	Yes
LD31891552.las	Yes
LD31891555.las	Yes
LD31891558.las	Yes
LD31891561.las	Yes
LD31891564.las	Yes
LD31891567.las	Yes
LD31891570.las	Yes
LD31891573.las	Yes
LD31891576.las	Yes
LD31891579.las	Yes
LD31891582.las	Yes
LD31891585.las	Yes
LD31891588.las	Yes
LD31891591.las	Yes
LD31891594.las	Yes
LD31891597.las	Yes
LD31891600.las	Yes
LD31891603.las	Yes
LD31891606.las	Yes
LD31921396.las	Yes
LD31921399.las	Yes
LD31921408.las	Yes
LD31921411.las	Yes
LD31921414.las	Yes
LD31921417.las	Yes
LD31921420.las	Yes
LD31921423.las	Yes
LD31921426.las	Yes
LD31921429.las	Yes
LD31921432.las	Yes
LD31921435.las	Yes
LD31921438.las	Yes
LD31921441.las	Yes
LD31921444.las	Yes
LD31921447.las	Yes
LD31921450.las	Yes
LD31921453.las	Yes
LD31921456.las	Yes
LD31921459.las	Yes
LD31921462.las	Yes
LD31921465.las	Yes
LD31921468.las	Yes
LD31921471.las	Yes
LD31921474.las	Yes
LD31921477.las	Yes
LD31921480.las	Yes

DPH-8 Report on Point Families (Tiled Data) - continued

File	Point Families Present
LD31921483.las	Yes
LD31921486.las	Yes
LD31921489.las	Yes
LD31921492.las	Yes
LD31921495.las	Yes
LD31921498.las	Yes
LD31921501.las	Yes
LD31921504.las	Yes
LD31921507.las	Yes
LD31921510.las	Yes
LD31921513.las	Yes
LD31921516.las	Yes
LD31921519.las	Yes
LD31921522.las	Yes
LD31921525.las	Yes
LD31921528.las	Yes
LD31921531.las	Yes
LD31921534.las	Yes
LD31921537.las	Yes
LD31921540.las	Yes
LD31921543.las	Yes
LD31921546.las	Yes
LD31921549.las	Yes
LD31921552.las	Yes
LD31921555.las	Yes
LD31921558.las	Yes
LD31921561.las	Yes
LD31921564.las	Yes
LD31921567.las	Yes
LD31921570.las	Yes
LD31921573.las	Yes
LD31921576.las	Yes
LD31921579.las	Yes
LD31921582.las	Yes
LD31921585.las	Yes
LD31921588.las	Yes
LD31921591.las	Yes
LD31921594.las	Yes
LD31921597.las	Yes
LD31921600.las	Yes
LD31921603.las	Yes
LD31921606.las	Yes
LD31951408.las	Yes
LD31951411.las	Yes
LD31951414.las	Yes
LD31951417.las	Yes
LD31951420.las	Yes
LD31951423.las	Yes
LD31951426.las	Yes

DPH-8 Report on Point Families (Tiled Data) - continued

<u>File</u>	<u>Point Families Present</u>
LD31951429.las	Yes
LD31951432.las	Yes
LD31951435.las	Yes
LD31951438.las	Yes
LD31951441.las	Yes
LD31951444.las	Yes
LD31951447.las	Yes
LD31951450.las	Yes
LD31951453.las	Yes
LD31951456.las	Yes
LD31951459.las	Yes
LD31951462.las	Yes
LD31951465.las	Yes
LD31951468.las	Yes
LD31951471.las	Yes
LD31951474.las	Yes
LD31951477.las	Yes
LD31951480.las	Yes
LD31951483.las	Yes
LD31951486.las	Yes
LD31951489.las	Yes
LD31951492.las	Yes
LD31951495.las	Yes
LD31951498.las	Yes
LD31951501.las	Yes
LD31951504.las	Yes
LD31951507.las	Yes
LD31951510.las	Yes
LD31951513.las	Yes
LD31951516.las	Yes
LD31951519.las	Yes
LD31951522.las	Yes
LD31951525.las	Yes
LD31951528.las	Yes
LD31951531.las	Yes
LD31951534.las	Yes
LD31951537.las	Yes
LD31951540.las	Yes
LD31951543.las	Yes
LD31951546.las	Yes
LD31951549.las	Yes
LD31951552.las	Yes
LD31951555.las	Yes
LD31951558.las	Yes
LD31951561.las	Yes
LD31951564.las	Yes
LD31951567.las	Yes
LD31951570.las	Yes
LD31951573.las	Yes

DPH-8 Report on Point Families (Tiled Data) - continued

<u>File</u>	<u>Point Families Present</u>
LD31951576.las	Yes
LD31951579.las	Yes
LD31951582.las	Yes
LD31951585.las	Yes
LD31951588.las	Yes
LD31951591.las	Yes
LD31951594.las	Yes
LD31951597.las	Yes
LD31951600.las	Yes
LD31951603.las	Yes
LD31951606.las	Yes
LD31981408.las	Yes
LD31981411.las	Yes
LD31981414.las	Yes
LD31981417.las	Yes
LD31981420.las	Yes
LD31981423.las	Yes
LD31981426.las	Yes
LD31981429.las	Yes
LD31981432.las	Yes
LD31981435.las	Yes
LD31981438.las	Yes
LD31981441.las	Yes
LD31981444.las	Yes
LD31981447.las	Yes
LD31981450.las	Yes
LD31981453.las	Yes
LD31981456.las	Yes
LD31981459.las	Yes
LD31981462.las	Yes
LD31981465.las	Yes
LD31981468.las	Yes
LD31981471.las	Yes
LD31981474.las	Yes
LD31981477.las	Yes
LD31981480.las	Yes
LD31981483.las	Yes
LD31981486.las	Yes
LD31981489.las	Yes
LD31981492.las	Yes
LD31981495.las	Yes
LD31981498.las	Yes
LD31981501.las	Yes
LD31981504.las	Yes
LD31981507.las	Yes
LD31981510.las	Yes
LD31981513.las	Yes
LD31981516.las	Yes
LD31981519.las	Yes

DPH-8 Report on Point Families (Tiled Data) - continued

<u>File</u>	<u>Point Families Present</u>
LD31981522.las	Yes
LD31981525.las	Yes
LD31981528.las	Yes
LD31981531.las	Yes
LD31981534.las	Yes
LD31981537.las	Yes
LD31981540.las	Yes
LD31981543.las	Yes
LD31981546.las	Yes
LD31981549.las	Yes
LD31981552.las	Yes
LD31981555.las	Yes
LD31981558.las	Yes
LD31981561.las	Yes
LD31981564.las	Yes
LD31981567.las	Yes
LD31981570.las	Yes
LD31981573.las	Yes
LD31981576.las	Yes
LD31981579.las	Yes
LD31981582.las	Yes
LD31981585.las	Yes
LD31981588.las	Yes
LD31981591.las	Yes
LD31981594.las	Yes
LD31981597.las	Yes
LD31981600.las	Yes
LD31981603.las	Yes
LD31981606.las	Yes
LD32011396.las	Yes
LD32011411.las	Yes
LD32011414.las	Yes
LD32011417.las	Yes
LD32011420.las	Yes
LD32011423.las	Yes
LD32011426.las	Yes
LD32011429.las	Yes
LD32011432.las	Yes
LD32011435.las	Yes
LD32011438.las	Yes
LD32011441.las	Yes
LD32011444.las	Yes
LD32011447.las	Yes
LD32011450.las	Yes
LD32011453.las	Yes
LD32011456.las	Yes
LD32011459.las	Yes
LD32011462.las	Yes
LD32011465.las	Yes

DPH-8 Report on Point Families (Tiled Data) - continued

<u>File</u>	<u>Point Families Present</u>
LD32011468.las	Yes
LD32011471.las	Yes
LD32011474.las	Yes
LD32011477.las	Yes
LD32011480.las	Yes
LD32011483.las	Yes
LD32011486.las	Yes
LD32011489.las	Yes
LD32011492.las	Yes
LD32011495.las	Yes
LD32011498.las	Yes
LD32011501.las	Yes
LD32011504.las	Yes
LD32011507.las	Yes
LD32011510.las	Yes
LD32011513.las	Yes
LD32011516.las	Yes
LD32011519.las	Yes
LD32011522.las	Yes
LD32011525.las	Yes
LD32011528.las	Yes
LD32011531.las	Yes
LD32011534.las	Yes
LD32011537.las	Yes
LD32011540.las	Yes
LD32011543.las	Yes
LD32011546.las	Yes
LD32011549.las	Yes
LD32011552.las	Yes
LD32011555.las	Yes
LD32011558.las	Yes
LD32011561.las	Yes
LD32011564.las	Yes
LD32011567.las	Yes
LD32011570.las	Yes
LD32011573.las	Yes
LD32011576.las	Yes
LD32011579.las	Yes
LD32011582.las	Yes
LD32011585.las	Yes
LD32011588.las	Yes
LD32011591.las	Yes
LD32011594.las	Yes
LD32011597.las	Yes
LD32011600.las	Yes
LD32011603.las	Yes
LD32011606.las	Yes
LD32041396.las	Yes
LD32041399.las	Yes

DPH-8 Report on Point Families (Tiled Data) - continued

<u>File</u>	<u>Point Families Present</u>
LD32041411.las	Yes
LD32041414.las	Yes
LD32041417.las	Yes
LD32041420.las	Yes
LD32041423.las	Yes
LD32041426.las	Yes
LD32041429.las	Yes
LD32041432.las	Yes
LD32041435.las	Yes
LD32041438.las	Yes
LD32041441.las	Yes
LD32041444.las	Yes
LD32041447.las	Yes
LD32041450.las	Yes
LD32041453.las	Yes
LD32041456.las	Yes
LD32041459.las	Yes
LD32041462.las	Yes
LD32041465.las	Yes
LD32041468.las	Yes
LD32041471.las	Yes
LD32041474.las	Yes
LD32041477.las	Yes
LD32041480.las	Yes
LD32041483.las	Yes
LD32041486.las	Yes
LD32041489.las	Yes
LD32041492.las	Yes
LD32041495.las	Yes
LD32041498.las	Yes
LD32041501.las	Yes
LD32041504.las	Yes
LD32041507.las	Yes
LD32041510.las	Yes
LD32041513.las	Yes
LD32041516.las	Yes
LD32041519.las	Yes
LD32041522.las	Yes
LD32041525.las	Yes
LD32041528.las	Yes
LD32041531.las	Yes
LD32041534.las	Yes
LD32041537.las	Yes
LD32041540.las	Yes
LD32041543.las	Yes
LD32041546.las	Yes
LD32041549.las	Yes
LD32041552.las	Yes
LD32041555.las	Yes

DPH-8 Report on Point Families (Tiled Data) - continued

<u>File</u>	<u>Point Families Present</u>
LD32041558.las	Yes
LD32041561.las	Yes
LD32041564.las	Yes
LD32041567.las	Yes
LD32041570.las	Yes
LD32041573.las	Yes
LD32041576.las	Yes
LD32041579.las	Yes
LD32041582.las	Yes
LD32041585.las	Yes
LD32041588.las	Yes
LD32041591.las	Yes
LD32041594.las	Yes
LD32041597.las	Yes
LD32041600.las	Yes
LD32041603.las	Yes
LD32041606.las	Yes
LD32071396.las	Yes
LD32071411.las	Yes
LD32071414.las	Yes
LD32071417.las	Yes
LD32071420.las	Yes
LD32071423.las	Yes
LD32071426.las	Yes
LD32071429.las	Yes
LD32071432.las	Yes
LD32071435.las	Yes
LD32071438.las	Yes
LD32071441.las	Yes
LD32071444.las	Yes
LD32071447.las	Yes
LD32071450.las	Yes
LD32071453.las	Yes
LD32071456.las	Yes
LD32071459.las	Yes
LD32071462.las	Yes
LD32071465.las	Yes
LD32071468.las	Yes
LD32071471.las	Yes
LD32071474.las	Yes
LD32071477.las	Yes
LD32071480.las	Yes
LD32071483.las	Yes
LD32071486.las	Yes
LD32071489.las	Yes
LD32071492.las	Yes
LD32071495.las	Yes
LD32071498.las	Yes
LD32071501.las	Yes

DPH-8 Report on Point Families (Tiled Data) - continued

<u>File</u>	<u>Point Families Present</u>
LD32071504.las	Yes
LD32071507.las	Yes
LD32071510.las	Yes
LD32071513.las	Yes
LD32071516.las	Yes
LD32071519.las	Yes
LD32071522.las	Yes
LD32071525.las	Yes
LD32071528.las	Yes
LD32071531.las	Yes
LD32071534.las	Yes
LD32071537.las	Yes
LD32071540.las	Yes
LD32071543.las	Yes
LD32071546.las	Yes
LD32071549.las	Yes
LD32071552.las	Yes
LD32071555.las	Yes
LD32071558.las	Yes
LD32071561.las	Yes
LD32071564.las	Yes
LD32071567.las	Yes
LD32071570.las	Yes
LD32071573.las	Yes
LD32071576.las	Yes
LD32071579.las	Yes
LD32071582.las	Yes
LD32071585.las	Yes
LD32071588.las	Yes
LD32071591.las	Yes
LD32071594.las	Yes
LD32071597.las	Yes
LD32071600.las	Yes
LD32071603.las	Yes
LD32071606.las	Yes
LD32101396.las	Yes
LD32101411.las	Yes
LD32101414.las	Yes
LD32101417.las	Yes
LD32101420.las	Yes
LD32101423.las	Yes
LD32101426.las	Yes
LD32101429.las	Yes
LD32101432.las	Yes
LD32101435.las	Yes
LD32101438.las	Yes
LD32101441.las	Yes
LD32101444.las	Yes
LD32101447.las	Yes

DPH-8 Report on Point Families (Tiled Data) - continued

<u>File</u>	<u>Point Families Present</u>
LD32101450.las	Yes
LD32101453.las	Yes
LD32101456.las	Yes
LD32101459.las	Yes
LD32101462.las	Yes
LD32101465.las	Yes
LD32101468.las	Yes
LD32101471.las	Yes
LD32101474.las	Yes
LD32101477.las	Yes
LD32101480.las	Yes
LD32101483.las	Yes
LD32101486.las	Yes
LD32101489.las	Yes
LD32101492.las	Yes
LD32101495.las	Yes
LD32101498.las	Yes
LD32101501.las	Yes
LD32101504.las	Yes
LD32101507.las	Yes
LD32101510.las	Yes
LD32101513.las	Yes
LD32101516.las	Yes
LD32101519.las	Yes
LD32101522.las	Yes
LD32101525.las	Yes
LD32101528.las	Yes
LD32101531.las	Yes
LD32101534.las	Yes
LD32101537.las	Yes
LD32101540.las	Yes
LD32101543.las	Yes
LD32101546.las	Yes
LD32101549.las	Yes
LD32101552.las	Yes
LD32101555.las	Yes
LD32101558.las	Yes
LD32101561.las	Yes
LD32101564.las	Yes
LD32101567.las	Yes
LD32101570.las	Yes
LD32101573.las	Yes
LD32101576.las	Yes
LD32101579.las	Yes
LD32101582.las	Yes
LD32101585.las	Yes
LD32101588.las	Yes
LD32101591.las	Yes
LD32101594.las	Yes

DPH-8 Report on Point Families (Tiled Data) - continued

<u>File</u>	<u>Point Families Present</u>
LD32101597.las	Yes
LD32101600.las	Yes
LD32101603.las	Yes
LD32101606.las	Yes
LD32131396.las	Yes
LD32131411.las	Yes
LD32131414.las	Yes
LD32131417.las	Yes
LD32131420.las	Yes
LD32131423.las	Yes
LD32131426.las	Yes
LD32131429.las	Yes
LD32131432.las	Yes
LD32131435.las	Yes
LD32131438.las	Yes
LD32131441.las	Yes
LD32131444.las	Yes
LD32131447.las	Yes
LD32131450.las	Yes
LD32131453.las	Yes
LD32131456.las	Yes
LD32131459.las	Yes
LD32131462.las	Yes
LD32131465.las	Yes
LD32131468.las	Yes
LD32131471.las	Yes
LD32131474.las	Yes
LD32131477.las	Yes
LD32131480.las	Yes
LD32131483.las	Yes
LD32131486.las	Yes
LD32131489.las	Yes
LD32131492.las	Yes
LD32131495.las	Yes
LD32131498.las	Yes
LD32131501.las	Yes
LD32131504.las	Yes
LD32131507.las	Yes
LD32131510.las	Yes
LD32131513.las	Yes
LD32131516.las	Yes
LD32131519.las	Yes
LD32131522.las	Yes
LD32131525.las	Yes
LD32131528.las	Yes
LD32131531.las	Yes
LD32131534.las	Yes
LD32131537.las	Yes
LD32131540.las	Yes

DPH-8 Report on Point Families (Tiled Data) - continued

<u>File</u>	<u>Point Families Present</u>
LD32131543.las	Yes
LD32131546.las	Yes
LD32131549.las	Yes
LD32131552.las	Yes
LD32131555.las	Yes
LD32131558.las	Yes
LD32131561.las	Yes
LD32131564.las	Yes
LD32131567.las	Yes
LD32131570.las	Yes
LD32131573.las	Yes
LD32131576.las	Yes
LD32131579.las	Yes
LD32131582.las	Yes
LD32131585.las	Yes
LD32131588.las	Yes
LD32131591.las	Yes
LD32131594.las	Yes
LD32131597.las	Yes
LD32131600.las	Yes
LD32131603.las	Yes
LD32131606.las	Yes
LD32161396.las	Yes
LD32161408.las	Yes
LD32161411.las	Yes
LD32161414.las	Yes
LD32161417.las	Yes
LD32161420.las	Yes
LD32161423.las	Yes
LD32161426.las	Yes
LD32161429.las	Yes
LD32161432.las	Yes
LD32161435.las	Yes
LD32161438.las	Yes
LD32161441.las	Yes
LD32161444.las	Yes
LD32161447.las	Yes
LD32161450.las	Yes
LD32161453.las	Yes
LD32161456.las	Yes
LD32161459.las	Yes
LD32161462.las	Yes
LD32161465.las	Yes
LD32161468.las	Yes
LD32161471.las	Yes
LD32161474.las	Yes
LD32161477.las	Yes
LD32161480.las	Yes
LD32161483.las	Yes

DPH-8 Report on Point Families (Tiled Data) - continued

<u>File</u>	<u>Point Families Present</u>
LD32161486.las	Yes
LD32161489.las	Yes
LD32161492.las	Yes
LD32161495.las	Yes
LD32161498.las	Yes
LD32161501.las	Yes
LD32161504.las	Yes
LD32161507.las	Yes
LD32161510.las	Yes
LD32161513.las	Yes
LD32161516.las	Yes
LD32161519.las	Yes
LD32161522.las	Yes
LD32161525.las	Yes
LD32161528.las	Yes
LD32161531.las	Yes
LD32161534.las	Yes
LD32161537.las	Yes
LD32161540.las	Yes
LD32161543.las	Yes
LD32161546.las	Yes
LD32161549.las	Yes
LD32161552.las	Yes
LD32161555.las	Yes
LD32161558.las	Yes
LD32161561.las	Yes
LD32161564.las	Yes
LD32161567.las	Yes
LD32161570.las	Yes
LD32161573.las	Yes
LD32161576.las	Yes
LD32161579.las	Yes
LD32161582.las	Yes
LD32161585.las	Yes
LD32161588.las	Yes
LD32161591.las	Yes
LD32161594.las	Yes
LD32161597.las	Yes
LD32161600.las	Yes
LD32161603.las	Yes
LD32161606.las	Yes
LD32191396.las	Yes
LD32191408.las	Yes
LD32191411.las	Yes
LD32191414.las	Yes
LD32191417.las	Yes
LD32191420.las	Yes
LD32191423.las	Yes
LD32191426.las	Yes

DPH-8 Report on Point Families (Tiled Data) - continued

File	Point Families Present
LD32191429.las	Yes
LD32191432.las	Yes
LD32191435.las	Yes
LD32191438.las	Yes
LD32191441.las	Yes
LD32191444.las	Yes
LD32191447.las	Yes
LD32191450.las	Yes
LD32191453.las	Yes
LD32191456.las	Yes
LD32191459.las	Yes
LD32191462.las	Yes
LD32191465.las	Yes
LD32191468.las	Yes
LD32191471.las	Yes
LD32191474.las	Yes
LD32191477.las	Yes
LD32191480.las	Yes
LD32191483.las	Yes
LD32191486.las	Yes
LD32191489.las	Yes
LD32191492.las	Yes
LD32191495.las	Yes
LD32191498.las	Yes
LD32191501.las	Yes
LD32191504.las	Yes
LD32191507.las	Yes
LD32191510.las	Yes
LD32191513.las	Yes
LD32191516.las	Yes
LD32191519.las	Yes
LD32191522.las	Yes
LD32191525.las	Yes
LD32191528.las	Yes
LD32191531.las	Yes
LD32191534.las	Yes
LD32191537.las	Yes
LD32191540.las	Yes
LD32191543.las	Yes
LD32191546.las	Yes
LD32191549.las	Yes
LD32191552.las	Yes
LD32191555.las	Yes
LD32191558.las	Yes
LD32191561.las	Yes
LD32191564.las	Yes
LD32191567.las	Yes
LD32191570.las	Yes
LD32191573.las	Yes

DPH-8 Report on Point Families (Tiled Data) - continued

<u>File</u>	<u>Point Families Present</u>
LD32191576.las	Yes
LD32191579.las	Yes
LD32191582.las	Yes
LD32191585.las	Yes
LD32191588.las	Yes
LD32191591.las	Yes
LD32191594.las	Yes
LD32191597.las	Yes
LD32191600.las	Yes
LD32191603.las	Yes
LD32191606.las	Yes
LD32221408.las	Yes
LD32221411.las	Yes
LD32221414.las	Yes
LD32221417.las	Yes
LD32221420.las	Yes
LD32221423.las	Yes
LD32221426.las	Yes
LD32221429.las	Yes
LD32221432.las	Yes
LD32221435.las	Yes
LD32221438.las	Yes
LD32221441.las	Yes
LD32221444.las	Yes
LD32221447.las	Yes
LD32221450.las	Yes
LD32221453.las	Yes
LD32221456.las	Yes
LD32221459.las	Yes
LD32221462.las	Yes
LD32221465.las	Yes
LD32221468.las	Yes
LD32221471.las	Yes
LD32221474.las	Yes
LD32221477.las	Yes
LD32221480.las	Yes
LD32221483.las	Yes
LD32221486.las	Yes
LD32221489.las	Yes
LD32221492.las	Yes
LD32221495.las	Yes
LD32221498.las	Yes
LD32221501.las	Yes
LD32221504.las	Yes
LD32221507.las	Yes
LD32221510.las	Yes
LD32221513.las	Yes
LD32221516.las	Yes
LD32221519.las	Yes

DPH-8 Report on Point Families (Tiled Data) - continued

<u>File</u>	<u>Point Families Present</u>
LD32221522.las	Yes
LD32221525.las	Yes
LD32221528.las	Yes
LD32221531.las	Yes
LD32221534.las	Yes
LD32221537.las	Yes
LD32221540.las	Yes
LD32221543.las	Yes
LD32221546.las	Yes
LD32221549.las	Yes
LD32221552.las	Yes
LD32221555.las	Yes
LD32221558.las	Yes
LD32221561.las	Yes
LD32221564.las	Yes
LD32221567.las	Yes
LD32221570.las	Yes
LD32221573.las	Yes
LD32221576.las	Yes
LD32221579.las	Yes
LD32221582.las	Yes
LD32221585.las	Yes
LD32221588.las	Yes
LD32221591.las	Yes
LD32221594.las	Yes
LD32221597.las	Yes
LD32221600.las	Yes
LD32221603.las	Yes
LD32221606.las	Yes
LD32251408.las	Yes
LD32251411.las	Yes
LD32251414.las	Yes
LD32251417.las	Yes
LD32251420.las	Yes
LD32251423.las	Yes
LD32251426.las	Yes
LD32251429.las	Yes
LD32251432.las	Yes
LD32251435.las	Yes
LD32251438.las	Yes
LD32251441.las	Yes
LD32251444.las	Yes
LD32251447.las	Yes
LD32251450.las	Yes
LD32251453.las	Yes
LD32251456.las	Yes
LD32251459.las	Yes
LD32251462.las	Yes
LD32251465.las	Yes

DPH-8 Report on Point Families (Tiled Data) - continued

<u>File</u>	<u>Point Families Present</u>
LD32251468.las	Yes
LD32251471.las	Yes
LD32251474.las	Yes
LD32251477.las	Yes
LD32251480.las	Yes
LD32251483.las	Yes
LD32251486.las	Yes
LD32251489.las	Yes
LD32251492.las	Yes
LD32251495.las	Yes
LD32251498.las	Yes
LD32251501.las	Yes
LD32251504.las	Yes
LD32251507.las	Yes
LD32251510.las	Yes
LD32251513.las	Yes
LD32251516.las	Yes
LD32251519.las	Yes
LD32251522.las	Yes
LD32251525.las	Yes
LD32251528.las	Yes
LD32251531.las	Yes
LD32251534.las	Yes
LD32251537.las	Yes
LD32251540.las	Yes
LD32251543.las	Yes
LD32251546.las	Yes
LD32251549.las	Yes
LD32251552.las	Yes
LD32251555.las	Yes
LD32251558.las	Yes
LD32251561.las	Yes
LD32251564.las	Yes
LD32251567.las	Yes
LD32251570.las	Yes
LD32251573.las	Yes
LD32251576.las	Yes
LD32251579.las	Yes
LD32251582.las	Yes
LD32251585.las	Yes
LD32251588.las	Yes
LD32251591.las	Yes
LD32251594.las	Yes
LD32251597.las	Yes
LD32251600.las	Yes
LD32251603.las	Yes
LD32251606.las	Yes
LD32281408.las	Yes
LD32281411.las	Yes

DPH-8 Report on Point Families (Tiled Data) - continued

<u>File</u>	<u>Point Families Present</u>
LD32281414.las	Yes
LD32281417.las	Yes
LD32281420.las	Yes
LD32281423.las	Yes
LD32281426.las	Yes
LD32281429.las	Yes
LD32281432.las	Yes
LD32281435.las	Yes
LD32281438.las	Yes
LD32281441.las	Yes
LD32281444.las	Yes
LD32281447.las	Yes
LD32281450.las	Yes
LD32281453.las	Yes
LD32281456.las	Yes
LD32281459.las	Yes
LD32281462.las	Yes
LD32281465.las	Yes
LD32281468.las	Yes
LD32281471.las	Yes
LD32281474.las	Yes
LD32281477.las	Yes
LD32281480.las	Yes
LD32281483.las	Yes
LD32281486.las	Yes
LD32281489.las	Yes
LD32281492.las	Yes
LD32281495.las	Yes
LD32281498.las	Yes
LD32281501.las	Yes
LD32281504.las	Yes
LD32281507.las	Yes
LD32281510.las	Yes
LD32281513.las	Yes
LD32281516.las	Yes
LD32281519.las	Yes
LD32281522.las	Yes
LD32281525.las	Yes
LD32281528.las	Yes
LD32281531.las	Yes
LD32281534.las	Yes
LD32281537.las	Yes
LD32281540.las	Yes
LD32281543.las	Yes
LD32281546.las	Yes
LD32281549.las	Yes
LD32281552.las	Yes
LD32281555.las	Yes
LD32281558.las	Yes

DPH-8 Report on Point Families (Tiled Data) - continued

File	Point Families Present
LD32281561.las	Yes
LD32281564.las	Yes
LD32281567.las	Yes
LD32281570.las	Yes
LD32281573.las	Yes
LD32281576.las	Yes
LD32281579.las	Yes
LD32281582.las	Yes
LD32281585.las	Yes
LD32281588.las	Yes
LD32281591.las	Yes
LD32281594.las	Yes
LD32281597.las	Yes
LD32281600.las	Yes
LD32281603.las	Yes
LD32281606.las	Yes
LD32311402.las	Yes
LD32311405.las	Yes
LD32311408.las	Yes
LD32311411.las	Yes
LD32311414.las	Yes
LD32311417.las	Yes
LD32311420.las	Yes
LD32311423.las	Yes
LD32311426.las	Yes
LD32311429.las	Yes
LD32311432.las	Yes
LD32311435.las	Yes
LD32311438.las	Yes
LD32311441.las	Yes
LD32311444.las	Yes
LD32311447.las	Yes
LD32311450.las	Yes
LD32311453.las	Yes
LD32311456.las	Yes
LD32311459.las	Yes
LD32311462.las	Yes
LD32311465.las	Yes
LD32311468.las	Yes
LD32311471.las	Yes
LD32311474.las	Yes
LD32311477.las	Yes
LD32311480.las	Yes
LD32311483.las	Yes
LD32311486.las	Yes
LD32311489.las	Yes
LD32311492.las	Yes
LD32311495.las	Yes
LD32311498.las	Yes

DPH-8 Report on Point Families (Tiled Data) - continued

<u>File</u>	<u>Point Families Present</u>
LD32311501.las	Yes
LD32311504.las	Yes
LD32311507.las	Yes
LD32311510.las	Yes
LD32311513.las	Yes
LD32311516.las	Yes
LD32311519.las	Yes
LD32311522.las	Yes
LD32311525.las	Yes
LD32311528.las	Yes
LD32311531.las	Yes
LD32311534.las	Yes
LD32311537.las	Yes
LD32311540.las	Yes
LD32311543.las	Yes
LD32311546.las	Yes
LD32311549.las	Yes
LD32311552.las	Yes
LD32311555.las	Yes
LD32311558.las	Yes
LD32311561.las	Yes
LD32311564.las	Yes
LD32311567.las	Yes
LD32311570.las	Yes
LD32311573.las	Yes
LD32311576.las	Yes
LD32311579.las	Yes
LD32311582.las	Yes
LD32311585.las	Yes
LD32311588.las	Yes
LD32311591.las	Yes
LD32311594.las	Yes
LD32311597.las	Yes
LD32311600.las	Yes
LD32311603.las	Yes
LD32311606.las	Yes
LD32341402.las	Yes
LD32341405.las	Yes
LD32341408.las	Yes
LD32341411.las	Yes
LD32341414.las	Yes
LD32341417.las	Yes
LD32341420.las	Yes
LD32341423.las	Yes
LD32341426.las	Yes
LD32341429.las	Yes
LD32341432.las	Yes
LD32341435.las	Yes
LD32341438.las	Yes

DPH-8 Report on Point Families (Tiled Data) - continued

<u>File</u>	<u>Point Families Present</u>
LD32341441.las	Yes
LD32341444.las	Yes
LD32341447.las	Yes
LD32341450.las	Yes
LD32341453.las	Yes
LD32341456.las	Yes
LD32341459.las	Yes
LD32341462.las	Yes
LD32341465.las	Yes
LD32341468.las	Yes
LD32341471.las	Yes
LD32341474.las	Yes
LD32341477.las	Yes
LD32341480.las	Yes
LD32341483.las	Yes
LD32341486.las	Yes
LD32341489.las	Yes
LD32341492.las	Yes
LD32341495.las	Yes
LD32341498.las	Yes
LD32341501.las	Yes
LD32341504.las	Yes
LD32341507.las	Yes
LD32341510.las	Yes
LD32341513.las	Yes
LD32341516.las	Yes
LD32341519.las	Yes
LD32341522.las	Yes
LD32341525.las	Yes
LD32341528.las	Yes
LD32341531.las	Yes
LD32341534.las	Yes
LD32341537.las	Yes
LD32341540.las	Yes
LD32341543.las	Yes
LD32341546.las	Yes
LD32341549.las	Yes
LD32341552.las	Yes
LD32341555.las	Yes
LD32341558.las	Yes
LD32341561.las	Yes
LD32341564.las	Yes
LD32341567.las	Yes
LD32341570.las	Yes
LD32341573.las	Yes
LD32341576.las	Yes
LD32341579.las	Yes
LD32341582.las	Yes
LD32341585.las	Yes

DPH-8 Report on Point Families (Tiled Data) - continued

<u>File</u>	<u>Point Families Present</u>
LD32341588.las	Yes
LD32341591.las	Yes
LD32341594.las	Yes
LD32341597.las	Yes
LD32341600.las	Yes
LD32341603.las	Yes
LD32341606.las	Yes
LD32371402.las	Yes
LD32371405.las	Yes
LD32371408.las	Yes
LD32371411.las	Yes
LD32371414.las	Yes
LD32371417.las	Yes
LD32371420.las	Yes
LD32371423.las	Yes
LD32371426.las	Yes
LD32371429.las	Yes
LD32371432.las	Yes
LD32371435.las	Yes
LD32371438.las	Yes
LD32371441.las	Yes
LD32371444.las	Yes
LD32371447.las	Yes
LD32371450.las	Yes
LD32371453.las	Yes
LD32371456.las	Yes
LD32371459.las	Yes
LD32371462.las	Yes
LD32371465.las	Yes
LD32371468.las	Yes
LD32371471.las	Yes
LD32371474.las	Yes
LD32371477.las	Yes
LD32371480.las	Yes
LD32371483.las	Yes
LD32371486.las	Yes
LD32371489.las	Yes
LD32371492.las	Yes
LD32371495.las	Yes
LD32371498.las	Yes
LD32371501.las	Yes
LD32371504.las	Yes
LD32371507.las	Yes
LD32371510.las	Yes
LD32371513.las	Yes
LD32371516.las	Yes
LD32371519.las	Yes
LD32371522.las	Yes
LD32371525.las	Yes

DPH-8 Report on Point Families (Tiled Data) - continued

<u>File</u>	<u>Point Families Present</u>
LD32371528.las	Yes
LD32371531.las	Yes
LD32371534.las	Yes
LD32371537.las	Yes
LD32371540.las	Yes
LD32371543.las	Yes
LD32371546.las	Yes
LD32371549.las	Yes
LD32371552.las	Yes
LD32371555.las	Yes
LD32371558.las	Yes
LD32371561.las	Yes
LD32371564.las	Yes
LD32371567.las	Yes
LD32371570.las	Yes
LD32371573.las	Yes
LD32371576.las	Yes
LD32371579.las	Yes
LD32371582.las	Yes
LD32371585.las	Yes
LD32371588.las	Yes
LD32371591.las	Yes
LD32371594.las	Yes
LD32371597.las	Yes
LD32371600.las	Yes
LD32371603.las	Yes
LD32371606.las	Yes
LD32401399.las	Yes
LD32401402.las	Yes
LD32401405.las	Yes
LD32401408.las	Yes
LD32401411.las	Yes
LD32401414.las	Yes
LD32401417.las	Yes
LD32401420.las	Yes
LD32401423.las	Yes
LD32401426.las	Yes
LD32401429.las	Yes
LD32401432.las	Yes
LD32401435.las	Yes
LD32401438.las	Yes
LD32401441.las	Yes
LD32401444.las	Yes
LD32401447.las	Yes
LD32401450.las	Yes
LD32401453.las	Yes
LD32401456.las	Yes
LD32401459.las	Yes
LD32401462.las	Yes

DPH-8 Report on Point Families (Tiled Data) - continued

<u>File</u>	<u>Point Families Present</u>
LD32401465.las	Yes
LD32401468.las	Yes
LD32401471.las	Yes
LD32401474.las	Yes
LD32401477.las	Yes
LD32401480.las	Yes
LD32401483.las	Yes
LD32401486.las	Yes
LD32401489.las	Yes
LD32401492.las	Yes
LD32401495.las	Yes
LD32401498.las	Yes
LD32401501.las	Yes
LD32401504.las	Yes
LD32401507.las	Yes
LD32401510.las	Yes
LD32401513.las	Yes
LD32401516.las	Yes
LD32401519.las	Yes
LD32401522.las	Yes
LD32401525.las	Yes
LD32401528.las	Yes
LD32401531.las	Yes
LD32401534.las	Yes
LD32401537.las	Yes
LD32401540.las	Yes
LD32401543.las	Yes
LD32401546.las	Yes
LD32401549.las	Yes
LD32401552.las	Yes
LD32401555.las	Yes
LD32401558.las	Yes
LD32401561.las	Yes
LD32401564.las	Yes
LD32401567.las	Yes
LD32401570.las	Yes
LD32401573.las	Yes
LD32401576.las	Yes
LD32401579.las	Yes
LD32401582.las	Yes
LD32401585.las	Yes
LD32401588.las	Yes
LD32401591.las	Yes
LD32401594.las	Yes
LD32401597.las	Yes
LD32401600.las	Yes
LD32401603.las	Yes
LD32401606.las	Yes
LD32431399.las	Yes

DPH-8 Report on Point Families (Tiled Data) - continued

<u>File</u>	<u>Point Families Present</u>
LD32431402.las	Yes
LD32431405.las	Yes
LD32431408.las	Yes
LD32431411.las	Yes
LD32431414.las	Yes
LD32431417.las	Yes
LD32431420.las	Yes
LD32431423.las	Yes
LD32431426.las	Yes
LD32431429.las	Yes
LD32431432.las	Yes
LD32431435.las	Yes
LD32431438.las	Yes
LD32431441.las	Yes
LD32431444.las	Yes
LD32431447.las	Yes
LD32431450.las	Yes
LD32431453.las	Yes
LD32431456.las	Yes
LD32431459.las	Yes
LD32431462.las	Yes
LD32431465.las	Yes
LD32431468.las	Yes
LD32431471.las	Yes
LD32431474.las	Yes
LD32431477.las	Yes
LD32431480.las	Yes
LD32431483.las	Yes
LD32431486.las	Yes
LD32431489.las	Yes
LD32431492.las	Yes
LD32431495.las	Yes
LD32431498.las	Yes
LD32431501.las	Yes
LD32431504.las	Yes
LD32431507.las	Yes
LD32431510.las	Yes
LD32431513.las	Yes
LD32431516.las	Yes
LD32431519.las	Yes
LD32431522.las	Yes
LD32431525.las	Yes
LD32431528.las	Yes
LD32431531.las	Yes
LD32431534.las	Yes
LD32431537.las	Yes
LD32431540.las	Yes
LD32431543.las	Yes
LD32431546.las	Yes

DPH-8 Report on Point Families (Tiled Data) - continued

<u>File</u>	<u>Point Families Present</u>
LD32431549.las	Yes
LD32431552.las	Yes
LD32431555.las	Yes
LD32431558.las	Yes
LD32431561.las	Yes
LD32431564.las	Yes
LD32431567.las	Yes
LD32431570.las	Yes
LD32431573.las	Yes
LD32431576.las	Yes
LD32431579.las	Yes
LD32431582.las	Yes
LD32431585.las	Yes
LD32431588.las	Yes
LD32431591.las	Yes
LD32431594.las	Yes
LD32431597.las	Yes
LD32431600.las	Yes
LD32431603.las	Yes
LD32431606.las	Yes
LD32461399.las	Yes
LD32461402.las	Yes
LD32461405.las	Yes
LD32461408.las	Yes
LD32461411.las	Yes
LD32461414.las	Yes
LD32461417.las	Yes
LD32461420.las	Yes
LD32461423.las	Yes
LD32461426.las	Yes
LD32461429.las	Yes
LD32461432.las	Yes
LD32461435.las	Yes
LD32461438.las	Yes
LD32461441.las	Yes
LD32461444.las	Yes
LD32461447.las	Yes
LD32461450.las	Yes
LD32461453.las	Yes
LD32461456.las	Yes
LD32461459.las	Yes
LD32461462.las	Yes
LD32461465.las	Yes
LD32461468.las	Yes
LD32461471.las	Yes
LD32461474.las	Yes
LD32461477.las	Yes
LD32461480.las	Yes
LD32461483.las	Yes

DPH-8 Report on Point Families (Tiled Data) - continued

<u>File</u>	<u>Point Families Present</u>
LD32461486.las	Yes
LD32461489.las	Yes
LD32461492.las	Yes
LD32461495.las	Yes
LD32461498.las	Yes
LD32461501.las	Yes
LD32461504.las	Yes
LD32461507.las	Yes
LD32461510.las	Yes
LD32461513.las	Yes
LD32461516.las	Yes
LD32461519.las	Yes
LD32461522.las	Yes
LD32461525.las	Yes
LD32461528.las	Yes
LD32461531.las	Yes
LD32461534.las	Yes
LD32461537.las	Yes
LD32461540.las	Yes
LD32461543.las	Yes
LD32461546.las	Yes
LD32461549.las	Yes
LD32461552.las	Yes
LD32461555.las	Yes
LD32461558.las	Yes
LD32461561.las	Yes
LD32461564.las	Yes
LD32461567.las	Yes
LD32461570.las	Yes
LD32461573.las	Yes
LD32461576.las	Yes
LD32461579.las	Yes
LD32461582.las	Yes
LD32461585.las	Yes
LD32461588.las	Yes
LD32461591.las	Yes
LD32461594.las	Yes
LD32461597.las	Yes
LD32461600.las	Yes
LD32461603.las	Yes
LD32461606.las	Yes
LD32491402.las	Yes
LD32491405.las	Yes
LD32491408.las	Yes
LD32491411.las	Yes
LD32491414.las	Yes
LD32491417.las	Yes
LD32491420.las	Yes
LD32491423.las	Yes

DPH-8 Report on Point Families (Tiled Data) - continued

<u>File</u>	<u>Point Families Present</u>
LD32491426.las	Yes
LD32491429.las	Yes
LD32491432.las	Yes
LD32491435.las	Yes
LD32491438.las	Yes
LD32491441.las	Yes
LD32491444.las	Yes
LD32491447.las	Yes
LD32491450.las	Yes
LD32491453.las	Yes
LD32491456.las	Yes
LD32491459.las	Yes
LD32491462.las	Yes
LD32491465.las	Yes
LD32491468.las	Yes
LD32491471.las	Yes
LD32491474.las	Yes
LD32491477.las	Yes
LD32491480.las	Yes
LD32491483.las	Yes
LD32491486.las	Yes
LD32491489.las	Yes
LD32491492.las	Yes
LD32491495.las	Yes
LD32491498.las	Yes
LD32491501.las	Yes
LD32491504.las	Yes
LD32491507.las	Yes
LD32491510.las	Yes
LD32491513.las	Yes
LD32491516.las	Yes
LD32491519.las	Yes
LD32491522.las	Yes
LD32491525.las	Yes
LD32491528.las	Yes
LD32491531.las	Yes
LD32491534.las	Yes
LD32491537.las	Yes
LD32491540.las	Yes
LD32491543.las	Yes
LD32491546.las	Yes
LD32491549.las	Yes
LD32491552.las	Yes
LD32491555.las	Yes
LD32491558.las	Yes
LD32491561.las	Yes
LD32491564.las	Yes
LD32491567.las	Yes
LD32491570.las	Yes

DPH-8 Report on Point Families (Tiled Data) - continued

<u>File</u>	<u>Point Families Present</u>
LD32491573.las	Yes
LD32491576.las	Yes
LD32491579.las	Yes
LD32491582.las	Yes
LD32491585.las	Yes
LD32491588.las	Yes
LD32491591.las	Yes
LD32491594.las	Yes
LD32491597.las	Yes
LD32491600.las	Yes
LD32491603.las	Yes
LD32491606.las	Yes
LD32521399.las	Yes
LD32521402.las	Yes
LD32521405.las	Yes
LD32521408.las	Yes
LD32521411.las	Yes
LD32521414.las	Yes
LD32521417.las	Yes
LD32521420.las	Yes
LD32521423.las	Yes
LD32521426.las	Yes
LD32521429.las	Yes
LD32521432.las	Yes
LD32521435.las	Yes
LD32521438.las	Yes
LD32521441.las	Yes
LD32521444.las	Yes
LD32521447.las	Yes
LD32521450.las	Yes
LD32521453.las	Yes
LD32521456.las	Yes
LD32521459.las	Yes
LD32521462.las	Yes
LD32521465.las	Yes
LD32521468.las	Yes
LD32521471.las	Yes
LD32521474.las	Yes
LD32521477.las	Yes
LD32521480.las	Yes
LD32521483.las	Yes
LD32521486.las	Yes
LD32521489.las	Yes
LD32521492.las	Yes
LD32521495.las	Yes
LD32521498.las	Yes
LD32521501.las	Yes
LD32521504.las	Yes
LD32521507.las	Yes

DPH-8 Report on Point Families (Tiled Data) - continued

<u>File</u>	<u>Point Families Present</u>
LD32521510.las	Yes
LD32521513.las	Yes
LD32521516.las	Yes
LD32521519.las	Yes
LD32521522.las	Yes
LD32521525.las	Yes
LD32521528.las	Yes
LD32521531.las	Yes
LD32521534.las	Yes
LD32521537.las	Yes
LD32521540.las	Yes
LD32521543.las	Yes
LD32521546.las	Yes
LD32521549.las	Yes
LD32521552.las	Yes
LD32521555.las	Yes
LD32521558.las	Yes
LD32521561.las	Yes
LD32521564.las	Yes
LD32521567.las	Yes
LD32521570.las	Yes
LD32521573.las	Yes
LD32521576.las	Yes
LD32521579.las	Yes
LD32521582.las	Yes
LD32521585.las	Yes
LD32521588.las	Yes
LD32521591.las	Yes
LD32521594.las	Yes
LD32521597.las	Yes
LD32521600.las	Yes
LD32521603.las	Yes
LD32521606.las	Yes
LD32551396.las	Yes
LD32551399.las	Yes
LD32551402.las	Yes
LD32551405.las	Yes
LD32551408.las	Yes
LD32551411.las	Yes
LD32551414.las	Yes
LD32551417.las	Yes
LD32551420.las	Yes
LD32551423.las	Yes
LD32551426.las	Yes
LD32551429.las	Yes
LD32551432.las	Yes
LD32551435.las	Yes
LD32551438.las	Yes
LD32551441.las	Yes

DPH-8 Report on Point Families (Tiled Data) - continued

<u>File</u>	<u>Point Families Present</u>
LD32551444.las	Yes
LD32551447.las	Yes
LD32551450.las	Yes
LD32551453.las	Yes
LD32551456.las	Yes
LD32551459.las	Yes
LD32551462.las	Yes
LD32551465.las	Yes
LD32551468.las	Yes
LD32551471.las	Yes
LD32551474.las	Yes
LD32551477.las	Yes
LD32551480.las	Yes
LD32551483.las	Yes
LD32551486.las	Yes
LD32551489.las	Yes
LD32551492.las	Yes
LD32551495.las	Yes
LD32551498.las	Yes
LD32551501.las	Yes
LD32551504.las	Yes
LD32551507.las	Yes
LD32551510.las	Yes
LD32551513.las	Yes
LD32551516.las	Yes
LD32551519.las	Yes
LD32551522.las	Yes
LD32551525.las	Yes
LD32551528.las	Yes
LD32551531.las	Yes
LD32551534.las	Yes
LD32551537.las	Yes
LD32551540.las	Yes
LD32551543.las	Yes
LD32551546.las	Yes
LD32551549.las	Yes
LD32551552.las	Yes
LD32551555.las	Yes
LD32551558.las	Yes
LD32551561.las	Yes
LD32551564.las	Yes
LD32551567.las	Yes
LD32551570.las	Yes
LD32551573.las	Yes
LD32551576.las	Yes
LD32551579.las	Yes
LD32551582.las	Yes
LD32551585.las	Yes
LD32551588.las	Yes

DPH-8 Report on Point Families (Tiled Data) - continued

<u>File</u>	<u>Point Families Present</u>
LD32551591.las	Yes
LD32551594.las	Yes
LD32551597.las	Yes
LD32551600.las	Yes
LD32551603.las	Yes
LD32551606.las	Yes
LD32581396.las	Yes
LD32581399.las	Yes
LD32581402.las	Yes
LD32581405.las	Yes
LD32581408.las	Yes
LD32581411.las	Yes
LD32581414.las	Yes
LD32581417.las	Yes
LD32581420.las	Yes
LD32581423.las	Yes
LD32581426.las	Yes
LD32581429.las	Yes
LD32581432.las	Yes
LD32581435.las	Yes
LD32581438.las	Yes
LD32581441.las	Yes
LD32581444.las	Yes
LD32581447.las	Yes
LD32581450.las	Yes
LD32581453.las	Yes
LD32581456.las	Yes
LD32581459.las	Yes
LD32581462.las	Yes
LD32581465.las	Yes
LD32581468.las	Yes
LD32581471.las	Yes
LD32581474.las	Yes
LD32581477.las	Yes
LD32581480.las	Yes
LD32581483.las	Yes
LD32581486.las	Yes
LD32581489.las	Yes
LD32581492.las	Yes
LD32581495.las	Yes
LD32581498.las	Yes
LD32581501.las	Yes
LD32581504.las	Yes
LD32581507.las	Yes
LD32581510.las	Yes
LD32581513.las	Yes
LD32581516.las	Yes
LD32581519.las	Yes
LD32581522.las	Yes

DPH-8 Report on Point Families (Tiled Data) - continued

<u>File</u>	<u>Point Families Present</u>
LD32581525.las	Yes
LD32581528.las	Yes
LD32581531.las	Yes
LD32581534.las	Yes
LD32581537.las	Yes
LD32581540.las	Yes
LD32581543.las	Yes
LD32581546.las	Yes
LD32581549.las	Yes
LD32581552.las	Yes
LD32581555.las	Yes
LD32581558.las	Yes
LD32581561.las	Yes
LD32581564.las	Yes
LD32581567.las	Yes
LD32581570.las	Yes
LD32581573.las	Yes
LD32581576.las	Yes
LD32581579.las	Yes
LD32581582.las	Yes
LD32581585.las	Yes
LD32581588.las	Yes
LD32581591.las	Yes
LD32581594.las	Yes
LD32581597.las	Yes
LD32581600.las	Yes
LD32581603.las	Yes
LD32581606.las	Yes
LD32611396.las	Yes
LD32611399.las	Yes
LD32611402.las	Yes
LD32611405.las	Yes
LD32611408.las	Yes
LD32611411.las	Yes
LD32611414.las	Yes
LD32611417.las	Yes
LD32611420.las	Yes
LD32611423.las	Yes
LD32611426.las	Yes
LD32611429.las	Yes
LD32611432.las	Yes
LD32611435.las	Yes
LD32611438.las	Yes
LD32611441.las	Yes
LD32611444.las	Yes
LD32611447.las	Yes
LD32611450.las	Yes
LD32611453.las	Yes
LD32611456.las	Yes

DPH-8 Report on Point Families (Tiled Data) - continued

<u>File</u>	<u>Point Families Present</u>
LD32611459.las	Yes
LD32611462.las	Yes
LD32611465.las	Yes
LD32611468.las	Yes
LD32611471.las	Yes
LD32611474.las	Yes
LD32611477.las	Yes
LD32611480.las	Yes
LD32611483.las	Yes
LD32611486.las	Yes
LD32611489.las	Yes
LD32611492.las	Yes
LD32611495.las	Yes
LD32611498.las	Yes
LD32611501.las	Yes
LD32611504.las	Yes
LD32611507.las	Yes
LD32611510.las	Yes
LD32611513.las	Yes
LD32611516.las	Yes
LD32611519.las	Yes
LD32611522.las	Yes
LD32611525.las	Yes
LD32611528.las	Yes
LD32611531.las	Yes
LD32611534.las	Yes
LD32611537.las	Yes
LD32611540.las	Yes
LD32611543.las	Yes
LD32611546.las	Yes
LD32611549.las	Yes
LD32611552.las	Yes
LD32611555.las	Yes
LD32611558.las	Yes
LD32611561.las	Yes
LD32611564.las	Yes
LD32611567.las	Yes
LD32611570.las	Yes
LD32611573.las	Yes
LD32611576.las	Yes
LD32611579.las	Yes
LD32611582.las	Yes
LD32611585.las	Yes
LD32611588.las	Yes
LD32611591.las	Yes
LD32611594.las	Yes
LD32611597.las	Yes
LD32611600.las	Yes
LD32611603.las	Yes

DPH-8 Report on Point Families (Tiled Data) - continued

<u>File</u>	<u>Point Families Present</u>
LD32611606.las	Yes
LD32641396.las	Yes
LD32641399.las	Yes
LD32641402.las	Yes
LD32641405.las	Yes
LD32641408.las	Yes
LD32641411.las	Yes
LD32641414.las	Yes
LD32641417.las	Yes
LD32641420.las	Yes
LD32641423.las	Yes
LD32641426.las	Yes
LD32641429.las	Yes
LD32641432.las	Yes
LD32641435.las	Yes
LD32641438.las	Yes
LD32641441.las	Yes
LD32641444.las	Yes
LD32641447.las	Yes
LD32641450.las	Yes
LD32641453.las	Yes
LD32641456.las	Yes
LD32641459.las	Yes
LD32641462.las	Yes
LD32641465.las	Yes
LD32641468.las	Yes
LD32641471.las	Yes
LD32641474.las	Yes
LD32641477.las	Yes
LD32641480.las	Yes
LD32641483.las	Yes
LD32641486.las	Yes
LD32641489.las	Yes
LD32641492.las	Yes
LD32641495.las	Yes
LD32641498.las	Yes
LD32641501.las	Yes
LD32641504.las	Yes
LD32641507.las	Yes
LD32641510.las	Yes
LD32641513.las	Yes
LD32641516.las	Yes
LD32641519.las	Yes
LD32641522.las	Yes
LD32641525.las	Yes
LD32641528.las	Yes
LD32641531.las	Yes
LD32641534.las	Yes
LD32641537.las	Yes

DPH-8 Report on Point Families (Tiled Data) - continued

<u>File</u>	<u>Point Families Present</u>
LD32641540.las	Yes
LD32641543.las	Yes
LD32641546.las	Yes
LD32641549.las	Yes
LD32641552.las	Yes
LD32641555.las	Yes
LD32641558.las	Yes
LD32641561.las	Yes
LD32641564.las	Yes
LD32641567.las	Yes
LD32641570.las	Yes
LD32641573.las	Yes
LD32641576.las	Yes
LD32641579.las	Yes
LD32641582.las	Yes
LD32641585.las	Yes
LD32641588.las	Yes
LD32641591.las	Yes
LD32641594.las	Yes
LD32641597.las	Yes
LD32641600.las	Yes
LD32641603.las	Yes
LD32641606.las	Yes
LD32671396.las	Yes
LD32671399.las	Yes
LD32671402.las	Yes
LD32671405.las	Yes
LD32671408.las	Yes
LD32671411.las	Yes
LD32671414.las	Yes
LD32671417.las	Yes
LD32671420.las	Yes
LD32671423.las	Yes
LD32671426.las	Yes
LD32671429.las	Yes
LD32671432.las	Yes
LD32671435.las	Yes
LD32671438.las	Yes
LD32671441.las	Yes
LD32671444.las	Yes
LD32671447.las	Yes
LD32671450.las	Yes
LD32671453.las	Yes
LD32671456.las	Yes
LD32671459.las	Yes
LD32671462.las	Yes
LD32671465.las	Yes
LD32671468.las	Yes
LD32671471.las	Yes

DPH-8 Report on Point Families (Tiled Data) - continued

<u>File</u>	<u>Point Families Present</u>
LD32671474.las	Yes
LD32671477.las	Yes
LD32671480.las	Yes
LD32671483.las	Yes
LD32671486.las	Yes
LD32671489.las	Yes
LD32671492.las	Yes
LD32671495.las	Yes
LD32671498.las	Yes
LD32671501.las	Yes
LD32671504.las	Yes
LD32671507.las	Yes
LD32671510.las	Yes
LD32671513.las	Yes
LD32671516.las	Yes
LD32671519.las	Yes
LD32671522.las	Yes
LD32671525.las	Yes
LD32671528.las	Yes
LD32671531.las	Yes
LD32671534.las	Yes
LD32671537.las	Yes
LD32671540.las	Yes
LD32671543.las	Yes
LD32671546.las	Yes
LD32671549.las	Yes
LD32671552.las	Yes
LD32671555.las	Yes
LD32671558.las	Yes
LD32671561.las	Yes
LD32671564.las	Yes
LD32671567.las	Yes
LD32671570.las	Yes
LD32671573.las	Yes
LD32671576.las	Yes
LD32671579.las	Yes
LD32671582.las	Yes
LD32671585.las	Yes
LD32671588.las	Yes
LD32671591.las	Yes
LD32671594.las	Yes
LD32671597.las	Yes
LD32671600.las	Yes
LD32671603.las	Yes
LD32671606.las	Yes
LD32701396.las	Yes
LD32701399.las	Yes
LD32701402.las	Yes
LD32701405.las	Yes

DPH-8 Report on Point Families (Tiled Data) - continued

<u>File</u>	<u>Point Families Present</u>
LD32701408.las	Yes
LD32701411.las	Yes
LD32701414.las	Yes
LD32701417.las	Yes
LD32701420.las	Yes
LD32701423.las	Yes
LD32701426.las	Yes
LD32701429.las	Yes
LD32701432.las	Yes
LD32701435.las	Yes
LD32701438.las	Yes
LD32701441.las	Yes
LD32701444.las	Yes
LD32701447.las	Yes
LD32701450.las	Yes
LD32701453.las	Yes
LD32701456.las	Yes
LD32701459.las	Yes
LD32701462.las	Yes
LD32701465.las	Yes
LD32701468.las	Yes
LD32701471.las	Yes
LD32701474.las	Yes
LD32701477.las	Yes
LD32701480.las	Yes
LD32701483.las	Yes
LD32701486.las	Yes
LD32701489.las	Yes
LD32701492.las	Yes
LD32701495.las	Yes
LD32701498.las	Yes
LD32701501.las	Yes
LD32701504.las	Yes
LD32701507.las	Yes
LD32701510.las	Yes
LD32701513.las	Yes
LD32701516.las	Yes
LD32701519.las	Yes
LD32701522.las	Yes
LD32701525.las	Yes
LD32701528.las	Yes
LD32701531.las	Yes
LD32701534.las	Yes
LD32701537.las	Yes
LD32701540.las	Yes
LD32701543.las	Yes
LD32701546.las	Yes
LD32701549.las	Yes
LD32701552.las	Yes

DPH-8 Report on Point Families (Tiled Data) - continued

<u>File</u>	<u>Point Families Present</u>
LD32701555.las	Yes
LD32701558.las	Yes
LD32701561.las	Yes
LD32701564.las	Yes
LD32701567.las	Yes
LD32701570.las	Yes
LD32701573.las	Yes
LD32701576.las	Yes
LD32701579.las	Yes
LD32701582.las	Yes
LD32701585.las	Yes
LD32701588.las	Yes
LD32701591.las	Yes
LD32701594.las	Yes
LD32701597.las	Yes
LD32701600.las	Yes
LD32701603.las	Yes
LD32701606.las	Yes
LD32731396.las	Yes
LD32731399.las	Yes
LD32731402.las	Yes
LD32731405.las	Yes
LD32731408.las	Yes
LD32731411.las	Yes
LD32731414.las	Yes
LD32731417.las	Yes
LD32731420.las	Yes
LD32731423.las	Yes
LD32731426.las	Yes
LD32731429.las	Yes
LD32731432.las	Yes
LD32731435.las	Yes
LD32731438.las	Yes
LD32731441.las	Yes
LD32731444.las	Yes
LD32731447.las	Yes
LD32731450.las	Yes
LD32731453.las	Yes
LD32731456.las	Yes
LD32731459.las	Yes
LD32731462.las	Yes
LD32731465.las	Yes
LD32731468.las	Yes
LD32731471.las	Yes
LD32731474.las	Yes
LD32731477.las	Yes
LD32731480.las	Yes
LD32731483.las	Yes
LD32731486.las	Yes

DPH-8 Report on Point Families (Tiled Data) - continued

<u>File</u>	<u>Point Families Present</u>
LD32731489.las	Yes
LD32731492.las	Yes
LD32731495.las	Yes
LD32731498.las	Yes
LD32731501.las	Yes
LD32731504.las	Yes
LD32731507.las	Yes
LD32731510.las	Yes
LD32731513.las	Yes
LD32731516.las	Yes
LD32731519.las	Yes
LD32731522.las	Yes
LD32731525.las	Yes
LD32731528.las	Yes
LD32731531.las	Yes
LD32731534.las	Yes
LD32731537.las	Yes
LD32731540.las	Yes
LD32731543.las	Yes
LD32731546.las	Yes
LD32731549.las	Yes
LD32731552.las	Yes
LD32731555.las	Yes
LD32731558.las	Yes
LD32731561.las	Yes
LD32731564.las	Yes
LD32731567.las	Yes
LD32731570.las	Yes
LD32731573.las	Yes
LD32731576.las	Yes
LD32731579.las	Yes
LD32731582.las	Yes
LD32731585.las	Yes
LD32731588.las	Yes
LD32731591.las	Yes
LD32731594.las	Yes
LD32731597.las	Yes
LD32731600.las	Yes
LD32731603.las	Yes
LD32731606.las	Yes
LD32761396.las	Yes
LD32761399.las	Yes
LD32761402.las	Yes
LD32761405.las	Yes
LD32761408.las	Yes
LD32761411.las	Yes
LD32761414.las	Yes
LD32761417.las	Yes
LD32761420.las	Yes

DPH-8 Report on Point Families (Tiled Data) - continued

<u>File</u>	<u>Point Families Present</u>
LD32761423.las	Yes
LD32761426.las	Yes
LD32761429.las	Yes
LD32761432.las	Yes
LD32761435.las	Yes
LD32761438.las	Yes
LD32761441.las	Yes
LD32761444.las	Yes
LD32761447.las	Yes
LD32761450.las	Yes
LD32761453.las	Yes
LD32761456.las	Yes
LD32761459.las	Yes
LD32761462.las	Yes
LD32761465.las	Yes
LD32761468.las	Yes
LD32761471.las	Yes
LD32761474.las	Yes
LD32761477.las	Yes
LD32761480.las	Yes
LD32761483.las	Yes
LD32761486.las	Yes
LD32761489.las	Yes
LD32761492.las	Yes
LD32761495.las	Yes
LD32761498.las	Yes
LD32761501.las	Yes
LD32761504.las	Yes
LD32761507.las	Yes
LD32761510.las	Yes
LD32761513.las	Yes
LD32761516.las	Yes
LD32761519.las	Yes
LD32761522.las	Yes
LD32761525.las	Yes
LD32761528.las	Yes
LD32761531.las	Yes
LD32761534.las	Yes
LD32761537.las	Yes
LD32761540.las	Yes
LD32761543.las	Yes
LD32761546.las	Yes
LD32761549.las	Yes
LD32761552.las	Yes
LD32761555.las	Yes
LD32761558.las	Yes
LD32761561.las	Yes
LD32761564.las	Yes
LD32761567.las	Yes

DPH-8 Report on Point Families (Tiled Data) - continued

File	Point Families Present
LD32761570.las	Yes
LD32761573.las	Yes
LD32761576.las	Yes
LD32761579.las	Yes
LD32761582.las	Yes
LD32761585.las	Yes
LD32761588.las	Yes
LD32761591.las	Yes
LD32761594.las	Yes
LD32761597.las	Yes
LD32761600.las	Yes
LD32761603.las	Yes
LD32761606.las	Yes
LD32791396.las	Yes
LD32791399.las	Yes
LD32791402.las	Yes
LD32791405.las	Yes
LD32791408.las	Yes
LD32791411.las	Yes
LD32791414.las	Yes
LD32791417.las	Yes
LD32791420.las	Yes
LD32791423.las	Yes
LD32791426.las	Yes
LD32791429.las	Yes
LD32791432.las	Yes
LD32791435.las	Yes
LD32791438.las	Yes
LD32791441.las	Yes
LD32791444.las	Yes
LD32791447.las	Yes
LD32791450.las	Yes
LD32791453.las	Yes
LD32791456.las	Yes
LD32791459.las	Yes
LD32791462.las	Yes
LD32791465.las	Yes
LD32791468.las	Yes
LD32791471.las	Yes
LD32791474.las	Yes
LD32791477.las	Yes
LD32791480.las	Yes
LD32791483.las	Yes
LD32791486.las	Yes
LD32791489.las	Yes
LD32791492.las	Yes
LD32791495.las	Yes
LD32791498.las	Yes
LD32791501.las	Yes

DPH-8 Report on Point Families (Tiled Data) - continued

<u>File</u>	<u>Point Families Present</u>
LD32791504.las	Yes
LD32791507.las	Yes
LD32791510.las	Yes
LD32791513.las	Yes
LD32791516.las	Yes
LD32791519.las	Yes
LD32791522.las	Yes
LD32791525.las	Yes
LD32791528.las	Yes
LD32791531.las	Yes
LD32791534.las	Yes
LD32791537.las	Yes
LD32791540.las	Yes
LD32791543.las	Yes
LD32791546.las	Yes
LD32791549.las	Yes
LD32791552.las	Yes
LD32791555.las	Yes
LD32791558.las	Yes
LD32791561.las	Yes
LD32791564.las	Yes
LD32791567.las	Yes
LD32791570.las	Yes
LD32791573.las	Yes
LD32791576.las	Yes
LD32791579.las	Yes
LD32791582.las	Yes
LD32791585.las	Yes
LD32791588.las	Yes
LD32791591.las	Yes
LD32791594.las	Yes
LD32791597.las	Yes
LD32791600.las	Yes
LD32791603.las	Yes
LD32791606.las	Yes
LD32821396.las	Yes
LD32821399.las	Yes
LD32821402.las	Yes
LD32821405.las	Yes
LD32821408.las	Yes
LD32821411.las	Yes
LD32821414.las	Yes
LD32821417.las	Yes
LD32821420.las	Yes
LD32821423.las	Yes
LD32821426.las	Yes
LD32821429.las	Yes
LD32821432.las	Yes
LD32821435.las	Yes

DPH-8 Report on Point Families (Tiled Data) - continued

<u>File</u>	<u>Point Families Present</u>
LD32821438.las	Yes
LD32821441.las	Yes
LD32821444.las	Yes
LD32821447.las	Yes
LD32821450.las	Yes
LD32821453.las	Yes
LD32821456.las	Yes
LD32821459.las	Yes
LD32821462.las	Yes
LD32821465.las	Yes
LD32821468.las	Yes
LD32821471.las	Yes
LD32821474.las	Yes
LD32821477.las	Yes
LD32821480.las	Yes
LD32821483.las	Yes
LD32821486.las	Yes
LD32821489.las	Yes
LD32821492.las	Yes
LD32821495.las	Yes
LD32821498.las	Yes
LD32821501.las	Yes
LD32821504.las	Yes
LD32821507.las	Yes
LD32821510.las	Yes
LD32821513.las	Yes
LD32821516.las	Yes
LD32821519.las	Yes
LD32821522.las	Yes
LD32821525.las	Yes
LD32821528.las	Yes
LD32821531.las	Yes
LD32821534.las	Yes
LD32821537.las	Yes
LD32821540.las	Yes
LD32821543.las	Yes
LD32821546.las	Yes
LD32821549.las	Yes
LD32821552.las	Yes
LD32821555.las	Yes
LD32821558.las	Yes
LD32821561.las	Yes
LD32821564.las	Yes
LD32821567.las	Yes
LD32821570.las	Yes
LD32821573.las	Yes
LD32821576.las	Yes
LD32821579.las	Yes
LD32821582.las	Yes

DPH-8 Report on Point Families (Tiled Data) - continued

<u>File</u>	<u>Point Families Present</u>
LD32821585.las	Yes
LD32821588.las	Yes
LD32821591.las	Yes
LD32821594.las	Yes
LD32821597.las	Yes
LD32821600.las	Yes
LD32821603.las	Yes
LD32821606.las	Yes
LD32851396.las	Yes
LD32851399.las	Yes
LD32851402.las	Yes
LD32851405.las	Yes
LD32851408.las	Yes
LD32851411.las	Yes
LD32851414.las	Yes
LD32851417.las	Yes
LD32851420.las	Yes
LD32851423.las	Yes
LD32851426.las	Yes
LD32851429.las	Yes
LD32851432.las	Yes
LD32851435.las	Yes
LD32851438.las	Yes
LD32851441.las	Yes
LD32851444.las	Yes
LD32851447.las	Yes
LD32851450.las	Yes
LD32851453.las	Yes
LD32851456.las	Yes
LD32851459.las	Yes
LD32851462.las	Yes
LD32851465.las	Yes
LD32851468.las	Yes
LD32851471.las	Yes
LD32851474.las	Yes
LD32851477.las	Yes
LD32851480.las	Yes
LD32851483.las	Yes
LD32851486.las	Yes
LD32851489.las	Yes
LD32851492.las	Yes
LD32851495.las	Yes
LD32851498.las	Yes
LD32851501.las	Yes
LD32851504.las	Yes
LD32851507.las	Yes
LD32851510.las	Yes
LD32851513.las	Yes
LD32851516.las	Yes

DPH-8 Report on Point Families (Tiled Data) - continued

File	Point Families Present
LD32851519.las	Yes
LD32851522.las	Yes
LD32851525.las	Yes
LD32851528.las	Yes
LD32851531.las	Yes
LD32851534.las	Yes
LD32851537.las	Yes
LD32851540.las	Yes
LD32851543.las	Yes
LD32851546.las	Yes
LD32851549.las	Yes
LD32851552.las	Yes
LD32851555.las	Yes
LD32851558.las	Yes
LD32851561.las	Yes
LD32851564.las	Yes
LD32851567.las	Yes
LD32851570.las	Yes
LD32851573.las	Yes
LD32851576.las	Yes
LD32851579.las	Yes
LD32851582.las	Yes
LD32851585.las	Yes
LD32851588.las	Yes
LD32851591.las	Yes
LD32851594.las	Yes
LD32851597.las	Yes
LD32851600.las	Yes
LD32851603.las	Yes
LD32851606.las	Yes
LD32881396.las	Yes
LD32881399.las	Yes
LD32881402.las	Yes
LD32881405.las	Yes
LD32881408.las	Yes
LD32881411.las	Yes
LD32881414.las	Yes
LD32881417.las	Yes
LD32881420.las	Yes
LD32881423.las	Yes
LD32881426.las	Yes
LD32881429.las	Yes
LD32881432.las	Yes
LD32881435.las	Yes
LD32881438.las	Yes
LD32881441.las	Yes
LD32881444.las	Yes
LD32881447.las	Yes
LD32881450.las	Yes

DPH-8 Report on Point Families (Tiled Data) - continued

<u>File</u>	<u>Point Families Present</u>
LD32881453.las	Yes
LD32881456.las	Yes
LD32881459.las	Yes
LD32881462.las	Yes
LD32881465.las	Yes
LD32881468.las	Yes
LD32881471.las	Yes
LD32881474.las	Yes
LD32881477.las	Yes
LD32881480.las	Yes
LD32881483.las	Yes
LD32881486.las	Yes
LD32881489.las	Yes
LD32881492.las	Yes
LD32881495.las	Yes
LD32881498.las	Yes
LD32881501.las	Yes
LD32881504.las	Yes
LD32881507.las	Yes
LD32881510.las	Yes
LD32881513.las	Yes
LD32881516.las	Yes
LD32881519.las	Yes
LD32881522.las	Yes
LD32881525.las	Yes
LD32881528.las	Yes
LD32881531.las	Yes
LD32881534.las	Yes
LD32881537.las	Yes
LD32881540.las	Yes
LD32881543.las	Yes
LD32881546.las	Yes
LD32881549.las	Yes
LD32881552.las	Yes
LD32881555.las	Yes
LD32881558.las	Yes
LD32881561.las	Yes
LD32881564.las	Yes
LD32881567.las	Yes
LD32881570.las	Yes
LD32881573.las	Yes
LD32881576.las	Yes
LD32881579.las	Yes
LD32881582.las	Yes
LD32881585.las	Yes
LD32881588.las	Yes
LD32881591.las	Yes
LD32881594.las	Yes
LD32881597.las	Yes

DPH-8 Report on Point Families (Tiled Data) - continued

<u>File</u>	<u>Point Families Present</u>
LD32881600.las	Yes
LD32881603.las	Yes
LD32881606.las	Yes
LD32911396.las	Yes
LD32911399.las	Yes
LD32911402.las	Yes
LD32911405.las	Yes
LD32911408.las	Yes
LD32911411.las	Yes
LD32911414.las	Yes
LD32911417.las	Yes
LD32911420.las	Yes
LD32911423.las	Yes
LD32911426.las	Yes
LD32911429.las	Yes
LD32911432.las	Yes
LD32911435.las	Yes
LD32911438.las	Yes
LD32911441.las	Yes
LD32911444.las	Yes
LD32911447.las	Yes
LD32911450.las	Yes
LD32911453.las	Yes
LD32911456.las	Yes
LD32911459.las	Yes
LD32911462.las	Yes
LD32911465.las	Yes
LD32911468.las	Yes
LD32911471.las	Yes
LD32911474.las	Yes
LD32911477.las	Yes
LD32911480.las	Yes
LD32911483.las	Yes
LD32911486.las	Yes
LD32911489.las	Yes
LD32911492.las	Yes
LD32911495.las	Yes
LD32911498.las	Yes
LD32911501.las	Yes
LD32911504.las	Yes
LD32911507.las	Yes
LD32911510.las	Yes
LD32911513.las	Yes
LD32911516.las	Yes
LD32911519.las	Yes
LD32911522.las	Yes
LD32911525.las	Yes
LD32911528.las	Yes
LD32911531.las	Yes

DPH-8 Report on Point Families (Tiled Data) - continued

<u>File</u>	<u>Point Families Present</u>
LD32911534.las	Yes
LD32911537.las	Yes
LD32911540.las	Yes
LD32911543.las	Yes
LD32911546.las	Yes
LD32911549.las	Yes
LD32911552.las	Yes
LD32911555.las	Yes
LD32911558.las	Yes
LD32911561.las	Yes
LD32911564.las	Yes
LD32911567.las	Yes
LD32911570.las	Yes
LD32911573.las	Yes
LD32911576.las	Yes
LD32911579.las	Yes
LD32911582.las	Yes
LD32911585.las	Yes
LD32911588.las	Yes
LD32911591.las	Yes
LD32911594.las	Yes
LD32911597.las	Yes
LD32911600.las	Yes
LD32911603.las	Yes
LD32911606.las	Yes
LD32941396.las	Yes
LD32941399.las	Yes
LD32941402.las	Yes
LD32941405.las	Yes
LD32941408.las	Yes
LD32941411.las	Yes
LD32941414.las	Yes
LD32941417.las	Yes
LD32941420.las	Yes
LD32941423.las	Yes
LD32941426.las	Yes
LD32941429.las	Yes
LD32941432.las	Yes
LD32941435.las	Yes
LD32941438.las	Yes
LD32941441.las	Yes
LD32941444.las	Yes
LD32941447.las	Yes
LD32941450.las	Yes
LD32941453.las	Yes
LD32941456.las	Yes
LD32941459.las	Yes
LD32941462.las	Yes
LD32941465.las	Yes

DPH-8 Report on Point Families (Tiled Data) - continued

<u>File</u>	<u>Point Families Present</u>
LD32941468.las	Yes
LD32941471.las	Yes
LD32941474.las	Yes
LD32941477.las	Yes
LD32941480.las	Yes
LD32941483.las	Yes
LD32941486.las	Yes
LD32941489.las	Yes
LD32941492.las	Yes
LD32941495.las	Yes
LD32941498.las	Yes
LD32941501.las	Yes
LD32941504.las	Yes
LD32941507.las	Yes
LD32941510.las	Yes
LD32941513.las	Yes
LD32941516.las	Yes
LD32941519.las	Yes
LD32941522.las	Yes
LD32941525.las	Yes
LD32941528.las	Yes
LD32941531.las	Yes
LD32941534.las	Yes
LD32941537.las	Yes
LD32941540.las	Yes
LD32941543.las	Yes
LD32941546.las	Yes
LD32941549.las	Yes
LD32941552.las	Yes
LD32941555.las	Yes
LD32941558.las	Yes
LD32941561.las	Yes
LD32941564.las	Yes
LD32941567.las	Yes
LD32941570.las	Yes
LD32941573.las	Yes
LD32941576.las	Yes
LD32941579.las	Yes
LD32941582.las	Yes
LD32941585.las	Yes
LD32941588.las	Yes
LD32941591.las	Yes
LD32941594.las	Yes
LD32941597.las	Yes
LD32941600.las	Yes
LD32941603.las	Yes
LD32941606.las	Yes
LD32971396.las	Yes
LD32971399.las	Yes

DPH-8 Report on Point Families (Tiled Data) - continued

<u>File</u>	<u>Point Families Present</u>
LD32971402.las	Yes
LD32971405.las	Yes
LD32971408.las	Yes
LD32971411.las	Yes
LD32971414.las	Yes
LD32971417.las	Yes
LD32971420.las	Yes
LD32971423.las	Yes
LD32971426.las	Yes
LD32971429.las	Yes
LD32971432.las	Yes
LD32971435.las	Yes
LD32971438.las	Yes
LD32971441.las	Yes
LD32971444.las	Yes
LD32971447.las	Yes
LD32971450.las	Yes
LD32971453.las	Yes
LD32971456.las	Yes
LD32971459.las	Yes
LD32971462.las	Yes
LD32971465.las	Yes
LD32971468.las	Yes
LD32971471.las	Yes
LD32971474.las	Yes
LD32971477.las	Yes
LD32971480.las	Yes
LD32971483.las	Yes
LD32971486.las	Yes
LD32971489.las	Yes
LD32971492.las	Yes
LD32971495.las	Yes
LD32971498.las	Yes
LD32971501.las	Yes
LD32971504.las	Yes
LD32971507.las	Yes
LD32971510.las	Yes
LD32971513.las	Yes
LD32971516.las	Yes
LD32971519.las	Yes
LD32971522.las	Yes
LD32971525.las	Yes
LD32971528.las	Yes
LD32971531.las	Yes
LD32971534.las	Yes
LD32971537.las	Yes
LD32971540.las	Yes
LD32971543.las	Yes
LD32971546.las	Yes

DPH-8 Report on Point Families (Tiled Data) - continued

<u>File</u>	<u>Point Families Present</u>
LD32971549.las	Yes
LD32971552.las	Yes
LD32971555.las	Yes
LD32971558.las	Yes
LD32971561.las	Yes
LD32971564.las	Yes
LD32971567.las	Yes
LD32971570.las	Yes
LD32971573.las	Yes
LD32971576.las	Yes
LD32971579.las	Yes
LD32971582.las	Yes
LD32971585.las	Yes
LD32971588.las	Yes
LD32971591.las	Yes
LD32971594.las	Yes
LD32971597.las	Yes
LD32971600.las	Yes
LD32971603.las	Yes
LD32971606.las	Yes
LD33001396.las	Yes
LD33001399.las	Yes
LD33001402.las	Yes
LD33001405.las	Yes
LD33001408.las	Yes
LD33001411.las	Yes
LD33001414.las	Yes
LD33001417.las	Yes
LD33001420.las	Yes
LD33001423.las	Yes
LD33001426.las	Yes
LD33001429.las	Yes
LD33001432.las	Yes
LD33001435.las	Yes
LD33001438.las	Yes
LD33001441.las	Yes
LD33001444.las	Yes
LD33001447.las	Yes
LD33001450.las	Yes
LD33001453.las	Yes
LD33001456.las	Yes
LD33001459.las	Yes
LD33001462.las	Yes
LD33001465.las	Yes
LD33001468.las	Yes
LD33001471.las	Yes
LD33001474.las	Yes
LD33001477.las	Yes
LD33001480.las	Yes

DPH-8 Report on Point Families (Tiled Data) - continued

<u>File</u>	<u>Point Families Present</u>
LD33001483.las	Yes
LD33001486.las	Yes
LD33001489.las	Yes
LD33001492.las	Yes
LD33001495.las	Yes
LD33001498.las	Yes
LD33001501.las	Yes
LD33001504.las	Yes
LD33001507.las	Yes
LD33001510.las	Yes
LD33001513.las	Yes
LD33001516.las	Yes
LD33001519.las	Yes
LD33001522.las	Yes
LD33001525.las	Yes
LD33001528.las	Yes
LD33001531.las	Yes
LD33001534.las	Yes
LD33001537.las	Yes
LD33001540.las	Yes
LD33001543.las	Yes
LD33001546.las	Yes
LD33001549.las	Yes
LD33001552.las	Yes
LD33001555.las	Yes
LD33001558.las	Yes
LD33001561.las	Yes
LD33001564.las	Yes
LD33001567.las	Yes
LD33001570.las	Yes
LD33001573.las	Yes
LD33001576.las	Yes
LD33001579.las	Yes
LD33001582.las	Yes
LD33001585.las	Yes
LD33001588.las	Yes
LD33001591.las	Yes
LD33001594.las	Yes
LD33001597.las	Yes
LD33001600.las	Yes
LD33001603.las	Yes
LD33001606.las	Yes
LD33031396.las	Yes
LD33031399.las	Yes
LD33031402.las	Yes
LD33031405.las	Yes
LD33031408.las	Yes
LD33031411.las	Yes
LD33031414.las	Yes

DPH-8 Report on Point Families (Tiled Data) - continued

<u>File</u>	<u>Point Families Present</u>
LD33031417.las	Yes
LD33031420.las	Yes
LD33031423.las	Yes
LD33031426.las	Yes
LD33031429.las	Yes
LD33031432.las	Yes
LD33031435.las	Yes
LD33031438.las	Yes
LD33031441.las	Yes
LD33031444.las	Yes
LD33031447.las	Yes
LD33031450.las	Yes
LD33031453.las	Yes
LD33031456.las	Yes
LD33031459.las	Yes
LD33031462.las	Yes
LD33031465.las	Yes
LD33031468.las	Yes
LD33031471.las	Yes
LD33031474.las	Yes
LD33031477.las	Yes
LD33031480.las	Yes
LD33031483.las	Yes
LD33031486.las	Yes
LD33031489.las	Yes
LD33031492.las	Yes
LD33031495.las	Yes
LD33031498.las	Yes
LD33031501.las	Yes
LD33031504.las	Yes
LD33031507.las	Yes
LD33031510.las	Yes
LD33031513.las	Yes
LD33031516.las	Yes
LD33031519.las	Yes
LD33031522.las	Yes
LD33031525.las	Yes
LD33031528.las	Yes
LD33031531.las	Yes
LD33031534.las	Yes
LD33031537.las	Yes
LD33031540.las	Yes
LD33031543.las	Yes
LD33031546.las	Yes
LD33031549.las	Yes
LD33031552.las	Yes
LD33031555.las	Yes
LD33031558.las	Yes
LD33031561.las	Yes

DPH-8 Report on Point Families (Tiled Data) - continued

<u>File</u>	<u>Point Families Present</u>
LD33031564.las	Yes
LD33031567.las	Yes
LD33031570.las	Yes
LD33031573.las	Yes
LD33031576.las	Yes
LD33031579.las	Yes
LD33031582.las	Yes
LD33031585.las	Yes
LD33031588.las	Yes
LD33031591.las	Yes
LD33031594.las	Yes
LD33031597.las	Yes
LD33031600.las	Yes
LD33031603.las	Yes
LD33031606.las	Yes
LD33031609.las	Yes
LD33061396.las	Yes
LD33061399.las	Yes
LD33061402.las	Yes
LD33061405.las	Yes
LD33061408.las	Yes
LD33061411.las	Yes
LD33061414.las	Yes
LD33061417.las	Yes
LD33061420.las	Yes
LD33061423.las	Yes
LD33061426.las	Yes
LD33061429.las	Yes
LD33061432.las	Yes
LD33061435.las	Yes
LD33061438.las	Yes
LD33061441.las	Yes
LD33061444.las	Yes
LD33061447.las	Yes
LD33061450.las	Yes
LD33061453.las	Yes
LD33061456.las	Yes
LD33061459.las	Yes
LD33061462.las	Yes
LD33061465.las	Yes
LD33061468.las	Yes
LD33061471.las	Yes
LD33061474.las	Yes
LD33061477.las	Yes
LD33061480.las	Yes
LD33061483.las	Yes
LD33061486.las	Yes
LD33061489.las	Yes
LD33061492.las	Yes

DPH-8 Report on Point Families (Tiled Data) - continued

<u>File</u>	<u>Point Families Present</u>
LD33061495.las	Yes
LD33061498.las	Yes
LD33061501.las	Yes
LD33061504.las	Yes
LD33061507.las	Yes
LD33061510.las	Yes
LD33061513.las	Yes
LD33061516.las	Yes
LD33061519.las	Yes
LD33061522.las	Yes
LD33061525.las	Yes
LD33061528.las	Yes
LD33061531.las	Yes
LD33061534.las	Yes
LD33061537.las	Yes
LD33061540.las	Yes
LD33061543.las	Yes
LD33061546.las	Yes
LD33061549.las	Yes
LD33061552.las	Yes
LD33061555.las	Yes
LD33061558.las	Yes
LD33061561.las	Yes
LD33061564.las	Yes
LD33061567.las	Yes
LD33061570.las	Yes
LD33061573.las	Yes
LD33061576.las	Yes
LD33061579.las	Yes
LD33061582.las	Yes
LD33061585.las	Yes
LD33061588.las	Yes
LD33061591.las	Yes
LD33061594.las	Yes
LD33061597.las	Yes
LD33061600.las	Yes
LD33061603.las	Yes
LD33061606.las	Yes
LD33061609.las	Yes
LD33091396.las	Yes
LD33091399.las	Yes
LD33091402.las	Yes
LD33091405.las	Yes
LD33091408.las	Yes
LD33091411.las	Yes
LD33091414.las	Yes
LD33091417.las	Yes
LD33091420.las	Yes
LD33091423.las	Yes

DPH-8 Report on Point Families (Tiled Data) - continued

<u>File</u>	<u>Point Families Present</u>
LD33091426.las	Yes
LD33091429.las	Yes
LD33091432.las	Yes
LD33091435.las	Yes
LD33091438.las	Yes
LD33091441.las	Yes
LD33091444.las	Yes
LD33091447.las	Yes
LD33091450.las	Yes
LD33091453.las	Yes
LD33091456.las	Yes
LD33091459.las	Yes
LD33091462.las	Yes
LD33091465.las	Yes
LD33091468.las	Yes
LD33091471.las	Yes
LD33091474.las	Yes
LD33091477.las	Yes
LD33091480.las	Yes
LD33091483.las	Yes
LD33091486.las	Yes
LD33091489.las	Yes
LD33091492.las	Yes
LD33091495.las	Yes
LD33091498.las	Yes
LD33091501.las	Yes
LD33091504.las	Yes
LD33091507.las	Yes
LD33091510.las	Yes
LD33091513.las	Yes
LD33091516.las	Yes
LD33091519.las	Yes
LD33091522.las	Yes
LD33091525.las	Yes
LD33091528.las	Yes
LD33091531.las	Yes
LD33091534.las	Yes
LD33091537.las	Yes
LD33091540.las	Yes
LD33091543.las	Yes
LD33091546.las	Yes
LD33091549.las	Yes
LD33091552.las	Yes
LD33091555.las	Yes
LD33091558.las	Yes
LD33091561.las	Yes
LD33091564.las	Yes
LD33091567.las	Yes
LD33091570.las	Yes

DPH-8 Report on Point Families (Tiled Data) - continued

<u>File</u>	<u>Point Families Present</u>
LD33091573.las	Yes
LD33091576.las	Yes
LD33091579.las	Yes
LD33091582.las	Yes
LD33091585.las	Yes
LD33091588.las	Yes
LD33091591.las	Yes
LD33091594.las	Yes
LD33091597.las	Yes
LD33091600.las	Yes
LD33091603.las	Yes
LD33091606.las	Yes
LD33091609.las	Yes
LD33121396.las	Yes
LD33121399.las	Yes
LD33121402.las	Yes
LD33121405.las	Yes
LD33121408.las	Yes
LD33121411.las	Yes
LD33121414.las	Yes
LD33121417.las	Yes
LD33121420.las	Yes
LD33121423.las	Yes
LD33121426.las	Yes
LD33121429.las	Yes
LD33121432.las	Yes
LD33121435.las	Yes
LD33121438.las	Yes
LD33121441.las	Yes
LD33121444.las	Yes
LD33121447.las	Yes
LD33121450.las	Yes
LD33121453.las	Yes
LD33121456.las	Yes
LD33121459.las	Yes
LD33121462.las	Yes
LD33121465.las	Yes
LD33121468.las	Yes
LD33121471.las	Yes
LD33121474.las	Yes
LD33121477.las	Yes
LD33121480.las	Yes
LD33121483.las	Yes
LD33121486.las	Yes
LD33121489.las	Yes
LD33121492.las	Yes
LD33121495.las	Yes
LD33121498.las	Yes
LD33121501.las	Yes

DPH-8 Report on Point Families (Tiled Data) - continued

<u>File</u>	<u>Point Families Present</u>
LD33121504.las	Yes
LD33121507.las	Yes
LD33121510.las	Yes
LD33121513.las	Yes
LD33121516.las	Yes
LD33121519.las	Yes
LD33121522.las	Yes
LD33121525.las	Yes
LD33121528.las	Yes
LD33121531.las	Yes
LD33121534.las	Yes
LD33121537.las	Yes
LD33121540.las	Yes
LD33121543.las	Yes
LD33121546.las	Yes
LD33121549.las	Yes
LD33121552.las	Yes
LD33121555.las	Yes
LD33121558.las	Yes
LD33121561.las	Yes
LD33121564.las	Yes
LD33121567.las	Yes
LD33121570.las	Yes
LD33121573.las	Yes
LD33121576.las	Yes
LD33121579.las	Yes
LD33121582.las	Yes
LD33121585.las	Yes
LD33121588.las	Yes
LD33121591.las	Yes
LD33121594.las	Yes
LD33121597.las	Yes
LD33121600.las	Yes
LD33121603.las	Yes
LD33121606.las	Yes
LD33121609.las	Yes
LD33151396.las	Yes
LD33151399.las	Yes
LD33151402.las	Yes
LD33151405.las	Yes
LD33151408.las	Yes
LD33151411.las	Yes
LD33151414.las	Yes
LD33151417.las	Yes
LD33151420.las	Yes
LD33151423.las	Yes
LD33151426.las	Yes
LD33151429.las	Yes
LD33151432.las	Yes

DPH-8 Report on Point Families (Tiled Data) - continued

<u>File</u>	<u>Point Families Present</u>
LD33151435.las	Yes
LD33151438.las	Yes
LD33151441.las	Yes
LD33151444.las	Yes
LD33151447.las	Yes
LD33151450.las	Yes
LD33151453.las	Yes
LD33151456.las	Yes
LD33151459.las	Yes
LD33151462.las	Yes
LD33151465.las	Yes
LD33151468.las	Yes
LD33151471.las	Yes
LD33151474.las	Yes
LD33151477.las	Yes
LD33151480.las	Yes
LD33151483.las	Yes
LD33151486.las	Yes
LD33151489.las	Yes
LD33151492.las	Yes
LD33151495.las	Yes
LD33151498.las	Yes
LD33151501.las	Yes
LD33151504.las	Yes
LD33151507.las	Yes
LD33151510.las	Yes
LD33151513.las	Yes
LD33151516.las	Yes
LD33151519.las	Yes
LD33151522.las	Yes
LD33151525.las	Yes
LD33151528.las	Yes
LD33151531.las	Yes
LD33151534.las	Yes
LD33151537.las	Yes
LD33151540.las	Yes
LD33151543.las	Yes
LD33151546.las	Yes
LD33151549.las	Yes
LD33151552.las	Yes
LD33151555.las	Yes
LD33151558.las	Yes
LD33151561.las	Yes
LD33151564.las	Yes
LD33151567.las	Yes
LD33151570.las	Yes
LD33151573.las	Yes
LD33151576.las	Yes
LD33151579.las	Yes

DPH-8 Report on Point Families (Tiled Data) - continued

<u>File</u>	<u>Point Families Present</u>
LD33151582.las	Yes
LD33151585.las	Yes
LD33151588.las	Yes
LD33151591.las	Yes
LD33151594.las	Yes
LD33151597.las	Yes
LD33151600.las	Yes
LD33151603.las	Yes
LD33151606.las	Yes
LD33151609.las	Yes
LD33181396.las	Yes
LD33181399.las	Yes
LD33181402.las	Yes
LD33181405.las	Yes
LD33181408.las	Yes
LD33181411.las	Yes
LD33181414.las	Yes
LD33181417.las	Yes
LD33181420.las	Yes
LD33181423.las	Yes
LD33181426.las	Yes
LD33181429.las	Yes
LD33181432.las	Yes
LD33181435.las	Yes
LD33181438.las	Yes
LD33181441.las	Yes
LD33181444.las	Yes
LD33181447.las	Yes
LD33181450.las	Yes
LD33181453.las	Yes
LD33181456.las	Yes
LD33181459.las	Yes
LD33181462.las	Yes
LD33181465.las	Yes
LD33181468.las	Yes
LD33181471.las	Yes
LD33181474.las	Yes
LD33181477.las	Yes
LD33181480.las	Yes
LD33181483.las	Yes
LD33181486.las	Yes
LD33181489.las	Yes
LD33181492.las	Yes
LD33181495.las	Yes
LD33181498.las	Yes
LD33181501.las	Yes
LD33181504.las	Yes
LD33181507.las	Yes
LD33181510.las	Yes

DPH-8 Report on Point Families (Tiled Data) - continued

<u>File</u>	<u>Point Families Present</u>
LD33181513.las	Yes
LD33181516.las	Yes
LD33181519.las	Yes
LD33181522.las	Yes
LD33181525.las	Yes
LD33181528.las	Yes
LD33181531.las	Yes
LD33181534.las	Yes
LD33181537.las	Yes
LD33181540.las	Yes
LD33181543.las	Yes
LD33181546.las	Yes
LD33181549.las	Yes
LD33181552.las	Yes
LD33181555.las	Yes
LD33181558.las	Yes
LD33181561.las	Yes
LD33181564.las	Yes
LD33181567.las	Yes
LD33181570.las	Yes
LD33181573.las	Yes
LD33181576.las	Yes
LD33181579.las	Yes
LD33181582.las	Yes
LD33181585.las	Yes
LD33181588.las	Yes
LD33181591.las	Yes
LD33181594.las	Yes
LD33181597.las	Yes
LD33181600.las	Yes
LD33181603.las	Yes
LD33181606.las	Yes
LD33181609.las	Yes
LD33211396.las	Yes
LD33211399.las	Yes
LD33211402.las	Yes
LD33211405.las	Yes
LD33211408.las	Yes
LD33211411.las	Yes
LD33211414.las	Yes
LD33211417.las	Yes
LD33211420.las	Yes
LD33211423.las	Yes
LD33211426.las	Yes
LD33211429.las	Yes
LD33211432.las	Yes
LD33211435.las	Yes
LD33211438.las	Yes
LD33211441.las	Yes

DPH-8 Report on Point Families (Tiled Data) - continued

<u>File</u>	<u>Point Families Present</u>
LD33211444.las	Yes
LD33211447.las	Yes
LD33211450.las	Yes
LD33211453.las	Yes
LD33211456.las	Yes
LD33211459.las	Yes
LD33211462.las	Yes
LD33211465.las	Yes
LD33211468.las	Yes
LD33211471.las	Yes
LD33211474.las	Yes
LD33211477.las	Yes
LD33211480.las	Yes
LD33211483.las	Yes
LD33211486.las	Yes
LD33211489.las	Yes
LD33211492.las	Yes
LD33211495.las	Yes
LD33211498.las	Yes
LD33211501.las	Yes
LD33211504.las	Yes
LD33211507.las	Yes
LD33211510.las	Yes
LD33211513.las	Yes
LD33211516.las	Yes
LD33211519.las	Yes
LD33211522.las	Yes
LD33211525.las	Yes
LD33211528.las	Yes
LD33211531.las	Yes
LD33211534.las	Yes
LD33211537.las	Yes
LD33211540.las	Yes
LD33211543.las	Yes
LD33211546.las	Yes
LD33211549.las	Yes
LD33211552.las	Yes
LD33211555.las	Yes
LD33211558.las	Yes
LD33211561.las	Yes
LD33211564.las	Yes
LD33211567.las	Yes
LD33211570.las	Yes
LD33211573.las	Yes
LD33211576.las	Yes
LD33211579.las	Yes
LD33211582.las	Yes
LD33211585.las	Yes
LD33211588.las	Yes

DPH-8 Report on Point Families (Tiled Data) - continued

<u>File</u>	<u>Point Families Present</u>
LD33211591.las	Yes
LD33211594.las	Yes
LD33211597.las	Yes
LD33211600.las	Yes
LD33211603.las	Yes
LD33211606.las	Yes
LD33211609.las	Yes
LD33241396.las	Yes
LD33241399.las	Yes
LD33241402.las	Yes
LD33241405.las	Yes
LD33241408.las	Yes
LD33241411.las	Yes
LD33241414.las	Yes
LD33241417.las	Yes
LD33241420.las	Yes
LD33241423.las	Yes
LD33241426.las	Yes
LD33241429.las	Yes
LD33241432.las	Yes
LD33241435.las	Yes
LD33241438.las	Yes
LD33241441.las	Yes
LD33241444.las	Yes
LD33241447.las	Yes
LD33241450.las	Yes
LD33241453.las	Yes
LD33241456.las	Yes
LD33241459.las	Yes
LD33241462.las	Yes
LD33241465.las	Yes
LD33241468.las	Yes
LD33241471.las	Yes
LD33241474.las	Yes
LD33241477.las	Yes
LD33241480.las	Yes
LD33241483.las	Yes
LD33241486.las	Yes
LD33241489.las	Yes
LD33241492.las	Yes
LD33241495.las	Yes
LD33241498.las	Yes
LD33241501.las	Yes
LD33241504.las	Yes
LD33241507.las	Yes
LD33241510.las	Yes
LD33241513.las	Yes
LD33241516.las	Yes
LD33241519.las	Yes

DPH-8 Report on Point Families (Tiled Data) - continued

<u>File</u>	<u>Point Families Present</u>
LD33241522.las	Yes
LD33241525.las	Yes
LD33241528.las	Yes
LD33241531.las	Yes
LD33241534.las	Yes
LD33241537.las	Yes
LD33241540.las	Yes
LD33241543.las	Yes
LD33241546.las	Yes
LD33241549.las	Yes
LD33241552.las	Yes
LD33241555.las	Yes
LD33241558.las	Yes
LD33241561.las	Yes
LD33241564.las	Yes
LD33241567.las	Yes
LD33241570.las	Yes
LD33241573.las	Yes
LD33241576.las	Yes
LD33241579.las	Yes
LD33241582.las	Yes
LD33241585.las	Yes
LD33241588.las	Yes
LD33241591.las	Yes
LD33241594.las	Yes
LD33241597.las	Yes
LD33241600.las	Yes
LD33241603.las	Yes
LD33241606.las	Yes
LD33241609.las	Yes
LD33271396.las	Yes
LD33271399.las	Yes
LD33271402.las	Yes
LD33271405.las	Yes
LD33271408.las	Yes
LD33271411.las	Yes
LD33271414.las	Yes
LD33271417.las	Yes
LD33271420.las	Yes
LD33271423.las	Yes
LD33271426.las	Yes
LD33271429.las	Yes
LD33271432.las	Yes
LD33271435.las	Yes
LD33271438.las	Yes
LD33271441.las	Yes
LD33271444.las	Yes
LD33271447.las	Yes
LD33271450.las	Yes

DPH-8 Report on Point Families (Tiled Data) - continued

<u>File</u>	<u>Point Families Present</u>
LD33271453.las	Yes
LD33271456.las	Yes
LD33271459.las	Yes
LD33271462.las	Yes
LD33271465.las	Yes
LD33271468.las	Yes
LD33271471.las	Yes
LD33271474.las	Yes
LD33271477.las	Yes
LD33271480.las	Yes
LD33271483.las	Yes
LD33271486.las	Yes
LD33271489.las	Yes
LD33271492.las	Yes
LD33271495.las	Yes
LD33271498.las	Yes
LD33271501.las	Yes
LD33271504.las	Yes
LD33271507.las	Yes
LD33271510.las	Yes
LD33271513.las	Yes
LD33271516.las	Yes
LD33271519.las	Yes
LD33271522.las	Yes
LD33271525.las	Yes
LD33271528.las	Yes
LD33271531.las	Yes
LD33271534.las	Yes
LD33271537.las	Yes
LD33271540.las	Yes
LD33271543.las	Yes
LD33271546.las	Yes
LD33271549.las	Yes
LD33271552.las	Yes
LD33271555.las	Yes
LD33271558.las	Yes
LD33271561.las	Yes
LD33271564.las	Yes
LD33271567.las	Yes
LD33271570.las	Yes
LD33271573.las	Yes
LD33271576.las	Yes
LD33271579.las	Yes
LD33271582.las	Yes
LD33271585.las	Yes
LD33271588.las	Yes
LD33271591.las	Yes
LD33271594.las	Yes
LD33271597.las	Yes

DPH-8 Report on Point Families (Tiled Data) - continued

<u>File</u>	<u>Point Families Present</u>
LD33271600.las	Yes
LD33271603.las	Yes
LD33271606.las	Yes
LD33271609.las	Yes
LD33301396.las	Yes
LD33301399.las	Yes
LD33301402.las	Yes
LD33301405.las	Yes
LD33301408.las	Yes
LD33301411.las	Yes
LD33301414.las	Yes
LD33301417.las	Yes
LD33301420.las	Yes
LD33301423.las	Yes
LD33301426.las	Yes
LD33301429.las	Yes
LD33301432.las	Yes
LD33301435.las	Yes
LD33301438.las	Yes
LD33301441.las	Yes
LD33301444.las	Yes
LD33301447.las	Yes
LD33301450.las	Yes
LD33301453.las	Yes
LD33301456.las	Yes
LD33301459.las	Yes
LD33301462.las	Yes
LD33301465.las	Yes
LD33301468.las	Yes
LD33301471.las	Yes
LD33301474.las	Yes
LD33301477.las	Yes
LD33301480.las	Yes
LD33301483.las	Yes
LD33301486.las	Yes
LD33301489.las	Yes
LD33301492.las	Yes
LD33301495.las	Yes
LD33301498.las	Yes
LD33301501.las	Yes
LD33301504.las	Yes
LD33301507.las	Yes
LD33301510.las	Yes
LD33301513.las	Yes
LD33301516.las	Yes
LD33301519.las	Yes
LD33301522.las	Yes
LD33301525.las	Yes
LD33301528.las	Yes

DPH-8 Report on Point Families (Tiled Data) - continued

<u>File</u>	<u>Point Families Present</u>
LD33301531.las	Yes
LD33301534.las	Yes
LD33301537.las	Yes
LD33301540.las	Yes
LD33301543.las	Yes
LD33301546.las	Yes
LD33301549.las	Yes
LD33301552.las	Yes
LD33301555.las	Yes
LD33301558.las	Yes
LD33301561.las	Yes
LD33301564.las	Yes
LD33301567.las	Yes
LD33301570.las	Yes
LD33301573.las	Yes
LD33301576.las	Yes
LD33301579.las	Yes
LD33301582.las	Yes
LD33301585.las	Yes
LD33301588.las	Yes
LD33301591.las	Yes
LD33301594.las	Yes
LD33301597.las	Yes
LD33301600.las	Yes
LD33301603.las	Yes
LD33301606.las	Yes
LD33301609.las	Yes
LD33331396.las	Yes
LD33331399.las	Yes
LD33331402.las	Yes
LD33331405.las	Yes
LD33331408.las	Yes
LD33331411.las	Yes
LD33331414.las	Yes
LD33331417.las	Yes
LD33331420.las	Yes
LD33331423.las	Yes
LD33331426.las	Yes
LD33331429.las	Yes
LD33331432.las	Yes
LD33331435.las	Yes
LD33331438.las	Yes
LD33331441.las	Yes
LD33331444.las	Yes
LD33331447.las	Yes
LD33331450.las	Yes
LD33331453.las	Yes
LD33331456.las	Yes
LD33331459.las	Yes

DPH-8 Report on Point Families (Tiled Data) - continued

<u>File</u>	<u>Point Families Present</u>
LD33331462.las	Yes
LD33331465.las	Yes
LD33331468.las	Yes
LD33331471.las	Yes
LD33331474.las	Yes
LD33331477.las	Yes
LD33331480.las	Yes
LD33331483.las	Yes
LD33331486.las	Yes
LD33331489.las	Yes
LD33331492.las	Yes
LD33331495.las	Yes
LD33331498.las	Yes
LD33331501.las	Yes
LD33331504.las	Yes
LD33331507.las	Yes
LD33331510.las	Yes
LD33331513.las	Yes
LD33331516.las	Yes
LD33331519.las	Yes
LD33331522.las	Yes
LD33331525.las	Yes
LD33331528.las	Yes
LD33331531.las	Yes
LD33331534.las	Yes
LD33331537.las	Yes
LD33331540.las	Yes
LD33331543.las	Yes
LD33331546.las	Yes
LD33331549.las	Yes
LD33331552.las	Yes
LD33331555.las	Yes
LD33331558.las	Yes
LD33331561.las	Yes
LD33331564.las	Yes
LD33331567.las	Yes
LD33331570.las	Yes
LD33331573.las	Yes
LD33331576.las	Yes
LD33331579.las	Yes
LD33331582.las	Yes
LD33331585.las	Yes
LD33331588.las	Yes
LD33331591.las	Yes
LD33331594.las	Yes
LD33331597.las	Yes
LD33331600.las	Yes
LD33331603.las	Yes
LD33331606.las	Yes

DPH-8 Report on Point Families (Tiled Data) - continued

<u>File</u>	<u>Point Families Present</u>
LD33331609.las	Yes
LD33361396.las	Yes
LD33361399.las	Yes
LD33361402.las	Yes
LD33361405.las	Yes
LD33361408.las	Yes
LD33361411.las	Yes
LD33361414.las	Yes
LD33361417.las	Yes
LD33361420.las	Yes
LD33361423.las	Yes
LD33361426.las	Yes
LD33361429.las	Yes
LD33361432.las	Yes
LD33361435.las	Yes
LD33361438.las	Yes
LD33361441.las	Yes
LD33361444.las	Yes
LD33361447.las	Yes
LD33361450.las	Yes
LD33361453.las	Yes
LD33361456.las	Yes
LD33361459.las	Yes
LD33361462.las	Yes
LD33361465.las	Yes
LD33361468.las	Yes
LD33361471.las	Yes
LD33361474.las	Yes
LD33361477.las	Yes
LD33361480.las	Yes
LD33361483.las	Yes
LD33361486.las	Yes
LD33361489.las	Yes
LD33361492.las	Yes
LD33361495.las	Yes
LD33361498.las	Yes
LD33361501.las	Yes
LD33361504.las	Yes
LD33361507.las	Yes
LD33361510.las	Yes
LD33361513.las	Yes
LD33361516.las	Yes
LD33361519.las	Yes
LD33361522.las	Yes
LD33361525.las	Yes
LD33361528.las	Yes
LD33361531.las	Yes
LD33361534.las	Yes
LD33361537.las	Yes

DPH-8 Report on Point Families (Tiled Data) - continued

<u>File</u>	<u>Point Families Present</u>
LD33361540.las	Yes
LD33361543.las	Yes
LD33361546.las	Yes
LD33361549.las	Yes
LD33361552.las	Yes
LD33361555.las	Yes
LD33361558.las	Yes
LD33361561.las	Yes
LD33361564.las	Yes
LD33361567.las	Yes
LD33361570.las	Yes
LD33361573.las	Yes
LD33361576.las	Yes
LD33361579.las	Yes
LD33361582.las	Yes
LD33361585.las	Yes
LD33361588.las	Yes
LD33361591.las	Yes
LD33361594.las	Yes
LD33361597.las	Yes
LD33361600.las	Yes
LD33361603.las	Yes
LD33361606.las	Yes
LD33361609.las	Yes
LD33391396.las	Yes
LD33391399.las	Yes
LD33391402.las	Yes
LD33391405.las	Yes
LD33391408.las	Yes
LD33391411.las	Yes
LD33391414.las	Yes
LD33391417.las	Yes
LD33391420.las	Yes
LD33391423.las	Yes
LD33391426.las	Yes
LD33391429.las	Yes
LD33391432.las	Yes
LD33391435.las	Yes
LD33391438.las	Yes
LD33391441.las	Yes
LD33391444.las	Yes
LD33391447.las	Yes
LD33391450.las	Yes
LD33391453.las	Yes
LD33391456.las	Yes
LD33391459.las	Yes
LD33391462.las	Yes
LD33391465.las	Yes
LD33391468.las	Yes

DPH-8 Report on Point Families (Tiled Data) - continued

<u>File</u>	<u>Point Families Present</u>
LD33391471.las	Yes
LD33391474.las	Yes
LD33391477.las	Yes
LD33391480.las	Yes
LD33391483.las	Yes
LD33391486.las	Yes
LD33391489.las	Yes
LD33391492.las	Yes
LD33391495.las	Yes
LD33391498.las	Yes
LD33391501.las	Yes
LD33391504.las	Yes
LD33391507.las	Yes
LD33391510.las	Yes
LD33391513.las	Yes
LD33391516.las	Yes
LD33391519.las	Yes
LD33391522.las	Yes
LD33391525.las	Yes
LD33391528.las	Yes
LD33391531.las	Yes
LD33391534.las	Yes
LD33391537.las	Yes
LD33391540.las	Yes
LD33391543.las	Yes
LD33391546.las	Yes
LD33391549.las	Yes
LD33391552.las	Yes
LD33391555.las	Yes
LD33391558.las	Yes
LD33391561.las	Yes
LD33391564.las	Yes
LD33391567.las	Yes
LD33391570.las	Yes
LD33391573.las	Yes
LD33391576.las	Yes
LD33391579.las	Yes
LD33391582.las	Yes
LD33391585.las	Yes
LD33391588.las	Yes
LD33391591.las	Yes
LD33391594.las	Yes
LD33391597.las	Yes
LD33391600.las	Yes
LD33391603.las	Yes
LD33391606.las	Yes
LD33391609.las	Yes
LD33421396.las	Yes
LD33421399.las	Yes

DPH-8 Report on Point Families (Tiled Data) - continued

<u>File</u>	<u>Point Families Present</u>
LD33421402.las	Yes
LD33421405.las	Yes
LD33421408.las	Yes
LD33421411.las	Yes
LD33421414.las	Yes
LD33421417.las	Yes
LD33421420.las	Yes
LD33421423.las	Yes
LD33421426.las	Yes
LD33421429.las	Yes
LD33421432.las	Yes
LD33421435.las	Yes
LD33421438.las	Yes
LD33421441.las	Yes
LD33421444.las	Yes
LD33421447.las	Yes
LD33421450.las	Yes
LD33421453.las	Yes
LD33421456.las	Yes
LD33421459.las	Yes
LD33421462.las	Yes
LD33421465.las	Yes
LD33421468.las	Yes
LD33421471.las	Yes
LD33421474.las	Yes
LD33421477.las	Yes
LD33421480.las	Yes
LD33421483.las	Yes
LD33421486.las	Yes
LD33421489.las	Yes
LD33421492.las	Yes
LD33421495.las	Yes
LD33421498.las	Yes
LD33421501.las	Yes
LD33421504.las	Yes
LD33421507.las	Yes
LD33421510.las	Yes
LD33421513.las	Yes
LD33421516.las	Yes
LD33421519.las	Yes
LD33421522.las	Yes
LD33421525.las	Yes
LD33421528.las	Yes
LD33421531.las	Yes
LD33421534.las	Yes
LD33421537.las	Yes
LD33421540.las	Yes
LD33421543.las	Yes
LD33421546.las	Yes

DPH-8 Report on Point Families (Tiled Data) - continued

<u>File</u>	<u>Point Families Present</u>
LD33421549.las	Yes
LD33421552.las	Yes
LD33421555.las	Yes
LD33421558.las	Yes
LD33421561.las	Yes
LD33421564.las	Yes
LD33421567.las	Yes
LD33421570.las	Yes
LD33421573.las	Yes
LD33421576.las	Yes
LD33421579.las	Yes
LD33421582.las	Yes
LD33421585.las	Yes
LD33421588.las	Yes
LD33421591.las	Yes
LD33421594.las	Yes
LD33421597.las	Yes
LD33421600.las	Yes
LD33421603.las	Yes
LD33421606.las	Yes
LD33421609.las	Yes
LD33451396.las	Yes
LD33451399.las	Yes
LD33451402.las	Yes
LD33451405.las	Yes
LD33451408.las	Yes
LD33451411.las	Yes
LD33451414.las	Yes
LD33451417.las	Yes
LD33451420.las	Yes
LD33451423.las	Yes
LD33451426.las	Yes
LD33451429.las	Yes
LD33451432.las	Yes
LD33451435.las	Yes
LD33451438.las	Yes
LD33451441.las	Yes
LD33451444.las	Yes
LD33451447.las	Yes
LD33451450.las	Yes
LD33451453.las	Yes
LD33451456.las	Yes
LD33451459.las	Yes
LD33451462.las	Yes
LD33451465.las	Yes
LD33451468.las	Yes
LD33451471.las	Yes
LD33451474.las	Yes
LD33451477.las	Yes

DPH-8 Report on Point Families (Tiled Data) - continued

<u>File</u>	<u>Point Families Present</u>
LD33451480.las	Yes
LD33451483.las	Yes
LD33451486.las	Yes
LD33451489.las	Yes
LD33451492.las	Yes
LD33451495.las	Yes
LD33451498.las	Yes
LD33451501.las	Yes
LD33451504.las	Yes
LD33451507.las	Yes
LD33451510.las	Yes
LD33451513.las	Yes
LD33451516.las	Yes
LD33451519.las	Yes
LD33451522.las	Yes
LD33451525.las	Yes
LD33451528.las	Yes
LD33451531.las	Yes
LD33451534.las	Yes
LD33451537.las	Yes
LD33451540.las	Yes
LD33451543.las	Yes
LD33451546.las	Yes
LD33451549.las	Yes
LD33451552.las	Yes
LD33451555.las	Yes
LD33451558.las	Yes
LD33451561.las	Yes
LD33451564.las	Yes
LD33451567.las	Yes
LD33451570.las	Yes
LD33451573.las	Yes
LD33451576.las	Yes
LD33451579.las	Yes
LD33451582.las	Yes
LD33451585.las	Yes
LD33451588.las	Yes
LD33451591.las	Yes
LD33451594.las	Yes
LD33451597.las	Yes
LD33451600.las	Yes
LD33451603.las	Yes
LD33451606.las	Yes
LD33451609.las	Yes
LD33481396.las	Yes
LD33481399.las	Yes
LD33481402.las	Yes
LD33481405.las	Yes
LD33481408.las	Yes

DPH-8 Report on Point Families (Tiled Data) - continued

<u>File</u>	<u>Point Families Present</u>
LD33481411.las	Yes
LD33481414.las	Yes
LD33481417.las	Yes
LD33481420.las	Yes
LD33481423.las	Yes
LD33481426.las	Yes
LD33481429.las	Yes
LD33481432.las	Yes
LD33481435.las	Yes
LD33481438.las	Yes
LD33481441.las	Yes
LD33481444.las	Yes
LD33481447.las	Yes
LD33481450.las	Yes
LD33481453.las	Yes
LD33481456.las	Yes
LD33481459.las	Yes
LD33481462.las	Yes
LD33481465.las	Yes
LD33481468.las	Yes
LD33481471.las	Yes
LD33481474.las	Yes
LD33481477.las	Yes
LD33481480.las	Yes
LD33481483.las	Yes
LD33481486.las	Yes
LD33481489.las	Yes
LD33481492.las	Yes
LD33481495.las	Yes
LD33481498.las	Yes
LD33481501.las	Yes
LD33481504.las	Yes
LD33481507.las	Yes
LD33481510.las	Yes
LD33481513.las	Yes
LD33481516.las	Yes
LD33481519.las	Yes
LD33481522.las	Yes
LD33481525.las	Yes
LD33481528.las	Yes
LD33481531.las	Yes
LD33481534.las	Yes
LD33481537.las	Yes
LD33481540.las	Yes
LD33481543.las	Yes
LD33481546.las	Yes
LD33481549.las	Yes
LD33481552.las	Yes
LD33481555.las	Yes

DPH-8 Report on Point Families (Tiled Data) - continued

File	Point Families Present
LD33481558.las	Yes
LD33481561.las	Yes
LD33481564.las	Yes
LD33481567.las	Yes
LD33481570.las	Yes
LD33481573.las	Yes
LD33481576.las	Yes
LD33481579.las	Yes
LD33481582.las	Yes
LD33481585.las	Yes
LD33481588.las	Yes
LD33481591.las	Yes
LD33481594.las	Yes
LD33481597.las	Yes
LD33481600.las	Yes
LD33481603.las	Yes
LD33481606.las	Yes
LD33481609.las	Yes
LD33511396.las	Yes
LD33511399.las	Yes
LD33511402.las	Yes
LD33511405.las	Yes
LD33511408.las	Yes
LD33511411.las	Yes
LD33511414.las	Yes
LD33511417.las	Yes
LD33511420.las	Yes
LD33511423.las	Yes
LD33511426.las	Yes
LD33511429.las	Yes
LD33511432.las	Yes
LD33511435.las	Yes
LD33511438.las	Yes
LD33511441.las	Yes
LD33511444.las	Yes
LD33511447.las	Yes
LD33511450.las	Yes
LD33511453.las	Yes
LD33511456.las	Yes
LD33511459.las	Yes
LD33511462.las	Yes
LD33511465.las	Yes
LD33511468.las	Yes
LD33511471.las	Yes
LD33511474.las	Yes
LD33511477.las	Yes
LD33511480.las	Yes
LD33511483.las	Yes
LD33511486.las	Yes

DPH-8 Report on Point Families (Tiled Data) - continued

<u>File</u>	<u>Point Families Present</u>
LD33511489.las	Yes
LD33511492.las	Yes
LD33511495.las	Yes
LD33511498.las	Yes
LD33511501.las	Yes
LD33511504.las	Yes
LD33511507.las	Yes
LD33511510.las	Yes
LD33511513.las	Yes
LD33511516.las	Yes
LD33511519.las	Yes
LD33511522.las	Yes
LD33511525.las	Yes
LD33511528.las	Yes
LD33511531.las	Yes
LD33511534.las	Yes
LD33511537.las	Yes
LD33511540.las	Yes
LD33511543.las	Yes
LD33511546.las	Yes
LD33511549.las	Yes
LD33511552.las	Yes
LD33511555.las	Yes
LD33511558.las	Yes
LD33511561.las	Yes
LD33511564.las	Yes
LD33511567.las	Yes
LD33511570.las	Yes
LD33511573.las	Yes
LD33511576.las	Yes
LD33511579.las	Yes
LD33511582.las	Yes
LD33511585.las	Yes
LD33511588.las	Yes
LD33511591.las	Yes
LD33511594.las	Yes
LD33511597.las	Yes
LD33511600.las	Yes
LD33511603.las	Yes
LD33511606.las	Yes
LD33511609.las	Yes
LD33541396.las	Yes
LD33541399.las	Yes
LD33541402.las	Yes
LD33541405.las	Yes
LD33541408.las	Yes
LD33541411.las	Yes
LD33541414.las	Yes
LD33541417.las	Yes

DPH-8 Report on Point Families (Tiled Data) - continued

<u>File</u>	<u>Point Families Present</u>
LD33541420.las	Yes
LD33541423.las	Yes
LD33541426.las	Yes
LD33541429.las	Yes
LD33541432.las	Yes
LD33541435.las	Yes
LD33541438.las	Yes
LD33541441.las	Yes
LD33541444.las	Yes
LD33541447.las	Yes
LD33541450.las	Yes
LD33541453.las	Yes
LD33541456.las	Yes
LD33541459.las	Yes
LD33541462.las	Yes
LD33541465.las	Yes
LD33541468.las	Yes
LD33541471.las	Yes
LD33541474.las	Yes
LD33541477.las	Yes
LD33541480.las	Yes
LD33541483.las	Yes
LD33541486.las	Yes
LD33541489.las	Yes
LD33541492.las	Yes
LD33541495.las	Yes
LD33541498.las	Yes
LD33541501.las	Yes
LD33541504.las	Yes
LD33541507.las	Yes
LD33541510.las	Yes
LD33541513.las	Yes
LD33541516.las	Yes
LD33541519.las	Yes
LD33541522.las	Yes
LD33541525.las	Yes
LD33541528.las	Yes
LD33541531.las	Yes
LD33541534.las	Yes
LD33541537.las	Yes
LD33541540.las	Yes
LD33541543.las	Yes
LD33541546.las	Yes
LD33541549.las	Yes
LD33541552.las	Yes
LD33541555.las	Yes
LD33541558.las	Yes
LD33541561.las	Yes
LD33541564.las	Yes

DPH-8 Report on Point Families (Tiled Data) - continued

<u>File</u>	<u>Point Families Present</u>
LD33541567.las	Yes
LD33541570.las	Yes
LD33541573.las	Yes
LD33541576.las	Yes
LD33541579.las	Yes
LD33541582.las	Yes
LD33541585.las	Yes
LD33541588.las	Yes
LD33541591.las	Yes
LD33541594.las	Yes
LD33541597.las	Yes
LD33541600.las	Yes
LD33541603.las	Yes
LD33541606.las	Yes
LD33541609.las	Yes
LD33571396.las	Yes
LD33571399.las	Yes
LD33571402.las	Yes
LD33571405.las	Yes
LD33571408.las	Yes
LD33571411.las	Yes
LD33571414.las	Yes
LD33571417.las	Yes
LD33571420.las	Yes
LD33571423.las	Yes
LD33571426.las	Yes
LD33571429.las	Yes
LD33571432.las	Yes
LD33571435.las	Yes
LD33571438.las	Yes
LD33571441.las	Yes
LD33571444.las	Yes
LD33571447.las	Yes
LD33571450.las	Yes
LD33571453.las	Yes
LD33571456.las	Yes
LD33571459.las	Yes
LD33571462.las	Yes
LD33571465.las	Yes
LD33571468.las	Yes
LD33571471.las	Yes
LD33571474.las	Yes
LD33571477.las	Yes
LD33571480.las	Yes
LD33571483.las	Yes
LD33571486.las	Yes
LD33571489.las	Yes
LD33571492.las	Yes
LD33571495.las	Yes

DPH-8 Report on Point Families (Tiled Data) - continued

<u>File</u>	<u>Point Families Present</u>
LD33571498.las	Yes
LD33571501.las	Yes
LD33571504.las	Yes
LD33571507.las	Yes
LD33571510.las	Yes
LD33571513.las	Yes
LD33571516.las	Yes
LD33571519.las	Yes
LD33571522.las	Yes
LD33571525.las	Yes
LD33571528.las	Yes
LD33571531.las	Yes
LD33571534.las	Yes
LD33571537.las	Yes
LD33571540.las	Yes
LD33571543.las	Yes
LD33571546.las	Yes
LD33571549.las	Yes
LD33571552.las	Yes
LD33571555.las	Yes
LD33571558.las	Yes
LD33571561.las	Yes
LD33571564.las	Yes
LD33571567.las	Yes
LD33571570.las	Yes
LD33571573.las	Yes
LD33571576.las	Yes
LD33571579.las	Yes
LD33571582.las	Yes
LD33571585.las	Yes
LD33571588.las	Yes
LD33571591.las	Yes
LD33571594.las	Yes
LD33571597.las	Yes
LD33571600.las	Yes
LD33571603.las	Yes
LD33571606.las	Yes
LD33571609.las	Yes
LD33601396.las	Yes
LD33601399.las	Yes
LD33601402.las	Yes
LD33601405.las	Yes
LD33601408.las	Yes
LD33601411.las	Yes
LD33601414.las	Yes
LD33601417.las	Yes
LD33601420.las	Yes
LD33601423.las	Yes
LD33601426.las	Yes

DPH-8 Report on Point Families (Tiled Data) - continued

<u>File</u>	<u>Point Families Present</u>
LD33601429.las	Yes
LD33601432.las	Yes
LD33601435.las	Yes
LD33601438.las	Yes
LD33601441.las	Yes
LD33601444.las	Yes
LD33601447.las	Yes
LD33601450.las	Yes
LD33601453.las	Yes
LD33601456.las	Yes
LD33601459.las	Yes
LD33601462.las	Yes
LD33601465.las	Yes
LD33601468.las	Yes
LD33601471.las	Yes
LD33601474.las	Yes
LD33601477.las	Yes
LD33601480.las	Yes
LD33601483.las	Yes
LD33601486.las	Yes
LD33601489.las	Yes
LD33601492.las	Yes
LD33601495.las	Yes
LD33601498.las	Yes
LD33601501.las	Yes
LD33601504.las	Yes
LD33601507.las	Yes
LD33601510.las	Yes
LD33601513.las	Yes
LD33601516.las	Yes
LD33601519.las	Yes
LD33601522.las	Yes
LD33601525.las	Yes
LD33601528.las	Yes
LD33601531.las	Yes
LD33601534.las	Yes
LD33601537.las	Yes
LD33601540.las	Yes
LD33601543.las	Yes
LD33601546.las	Yes
LD33601549.las	Yes
LD33601552.las	Yes
LD33601555.las	Yes
LD33601558.las	Yes
LD33601561.las	Yes
LD33601564.las	Yes
LD33601567.las	Yes
LD33601570.las	Yes
LD33601573.las	Yes

DPH-8 Report on Point Families (Tiled Data) - continued

<u>File</u>	<u>Point Families Present</u>
LD33601576.las	Yes
LD33601579.las	Yes
LD33601582.las	Yes
LD33601585.las	Yes
LD33601588.las	Yes
LD33601591.las	Yes
LD33601594.las	Yes
LD33601597.las	Yes
LD33601600.las	Yes
LD33601603.las	Yes
LD33601606.las	Yes
LD33601609.las	Yes
LD33631396.las	Yes
LD33631399.las	Yes
LD33631402.las	Yes
LD33631405.las	Yes
LD33631408.las	Yes
LD33631411.las	Yes
LD33631414.las	Yes
LD33631417.las	Yes
LD33631420.las	Yes
LD33631423.las	Yes
LD33631426.las	Yes
LD33631429.las	Yes
LD33631432.las	Yes
LD33631435.las	Yes
LD33631438.las	Yes
LD33631441.las	Yes
LD33631444.las	Yes
LD33631447.las	Yes
LD33631450.las	Yes
LD33631453.las	Yes
LD33631456.las	Yes
LD33631459.las	Yes
LD33631462.las	Yes
LD33631465.las	Yes
LD33631468.las	Yes
LD33631471.las	Yes
LD33631474.las	Yes
LD33631477.las	Yes
LD33631480.las	Yes
LD33631483.las	Yes
LD33631486.las	Yes
LD33631489.las	Yes
LD33631492.las	Yes
LD33631495.las	Yes
LD33631498.las	Yes
LD33631501.las	Yes
LD33631504.las	Yes

DPH-8 Report on Point Families (Tiled Data) - continued

<u>File</u>	<u>Point Families Present</u>
LD33631507.las	Yes
LD33631510.las	Yes
LD33631513.las	Yes
LD33631516.las	Yes
LD33631519.las	Yes
LD33631522.las	Yes
LD33631525.las	Yes
LD33631528.las	Yes
LD33631531.las	Yes
LD33631534.las	Yes
LD33631537.las	Yes
LD33631540.las	Yes
LD33631543.las	Yes
LD33631546.las	Yes
LD33631549.las	Yes
LD33631552.las	Yes
LD33631555.las	Yes
LD33631558.las	Yes
LD33631561.las	Yes
LD33631564.las	Yes
LD33631567.las	Yes
LD33631570.las	Yes
LD33631573.las	Yes
LD33631576.las	Yes
LD33631579.las	Yes
LD33631582.las	Yes
LD33631585.las	Yes
LD33631588.las	Yes
LD33631591.las	Yes
LD33631594.las	Yes
LD33631597.las	Yes
LD33631600.las	Yes
LD33631603.las	Yes
LD33631606.las	Yes
LD33631609.las	Yes
LD33661396.las	Yes
LD33661399.las	Yes
LD33661402.las	Yes
LD33661405.las	Yes
LD33661408.las	Yes
LD33661411.las	Yes
LD33661414.las	Yes
LD33661417.las	Yes
LD33661420.las	Yes
LD33661423.las	Yes
LD33661426.las	Yes
LD33661429.las	Yes
LD33661432.las	Yes
LD33661435.las	Yes

DPH-8 Report on Point Families (Tiled Data) - continued

<u>File</u>	<u>Point Families Present</u>
LD33661438.las	Yes
LD33661441.las	Yes
LD33661444.las	Yes
LD33661447.las	Yes
LD33661450.las	Yes
LD33661453.las	Yes
LD33661456.las	Yes
LD33661459.las	Yes
LD33661462.las	Yes
LD33661465.las	Yes
LD33661468.las	Yes
LD33661471.las	Yes
LD33661474.las	Yes
LD33661477.las	Yes
LD33661480.las	Yes
LD33661483.las	Yes
LD33661486.las	Yes
LD33661489.las	Yes
LD33661492.las	Yes
LD33661495.las	Yes
LD33661498.las	Yes
LD33661501.las	Yes
LD33661504.las	Yes
LD33661507.las	Yes
LD33661510.las	Yes
LD33661513.las	Yes
LD33661516.las	Yes
LD33661519.las	Yes
LD33661522.las	Yes
LD33661525.las	Yes
LD33661528.las	Yes
LD33661531.las	Yes
LD33661534.las	Yes
LD33661537.las	Yes
LD33661540.las	Yes
LD33661543.las	Yes
LD33661546.las	Yes
LD33661549.las	Yes
LD33661552.las	Yes
LD33661555.las	Yes
LD33661558.las	Yes
LD33661561.las	Yes
LD33661564.las	Yes
LD33661567.las	Yes
LD33661570.las	Yes
LD33661573.las	Yes
LD33661576.las	Yes
LD33661579.las	Yes
LD33661582.las	Yes

DPH-8 Report on Point Families (Tiled Data) - continued

<u>File</u>	<u>Point Families Present</u>
LD33661585.las	Yes
LD33661588.las	Yes
LD33661591.las	Yes
LD33661594.las	Yes
LD33661597.las	Yes
LD33661600.las	Yes
LD33661603.las	Yes
LD33661606.las	Yes
LD33661609.las	Yes
LD33691396.las	Yes
LD33691399.las	Yes
LD33691402.las	Yes
LD33691405.las	Yes
LD33691408.las	Yes
LD33691411.las	Yes
LD33691414.las	Yes
LD33691417.las	Yes
LD33691420.las	Yes
LD33691423.las	Yes
LD33691426.las	Yes
LD33691429.las	Yes
LD33691432.las	Yes
LD33691435.las	Yes
LD33691438.las	Yes
LD33691441.las	Yes
LD33691444.las	Yes
LD33691447.las	Yes
LD33691450.las	Yes
LD33691453.las	Yes
LD33691456.las	Yes
LD33691459.las	Yes
LD33691462.las	Yes
LD33691465.las	Yes
LD33691468.las	Yes
LD33691471.las	Yes
LD33691474.las	Yes
LD33691477.las	Yes
LD33691480.las	Yes
LD33691483.las	Yes
LD33691486.las	Yes
LD33691489.las	Yes
LD33691492.las	Yes
LD33691495.las	Yes
LD33691498.las	Yes
LD33691501.las	Yes
LD33691504.las	Yes
LD33691507.las	Yes
LD33691510.las	Yes
LD33691513.las	Yes

DPH-8 Report on Point Families (Tiled Data) - continued

<u>File</u>	<u>Point Families Present</u>
LD33691516.las	Yes
LD33691519.las	Yes
LD33691522.las	Yes
LD33691525.las	Yes
LD33691528.las	Yes
LD33691531.las	Yes
LD33691534.las	Yes
LD33691537.las	Yes
LD33691540.las	Yes
LD33691543.las	Yes
LD33691546.las	Yes
LD33691549.las	Yes
LD33691552.las	Yes
LD33691555.las	Yes
LD33691558.las	Yes
LD33691561.las	Yes
LD33691564.las	Yes
LD33691567.las	Yes
LD33691570.las	Yes
LD33691573.las	Yes
LD33691576.las	Yes
LD33691579.las	Yes
LD33691582.las	Yes
LD33691585.las	Yes
LD33691588.las	Yes
LD33691591.las	Yes
LD33691594.las	Yes
LD33691597.las	Yes
LD33691600.las	Yes
LD33691603.las	Yes
LD33691606.las	Yes
LD33691609.las	Yes
LD33721396.las	Yes
LD33721399.las	Yes
LD33721402.las	Yes
LD33721405.las	Yes
LD33721408.las	Yes
LD33721411.las	Yes
LD33721414.las	Yes
LD33721417.las	Yes
LD33721420.las	Yes
LD33721423.las	Yes
LD33721426.las	Yes
LD33721429.las	Yes
LD33721432.las	Yes
LD33721435.las	Yes
LD33721438.las	Yes
LD33721441.las	Yes
LD33721444.las	Yes

DPH-8 Report on Point Families (Tiled Data) - continued

<u>File</u>	<u>Point Families Present</u>
LD33721447.las	Yes
LD33721450.las	Yes
LD33721453.las	Yes
LD33721456.las	Yes
LD33721459.las	Yes
LD33721462.las	Yes
LD33721465.las	Yes
LD33721468.las	Yes
LD33721471.las	Yes
LD33721474.las	Yes
LD33721477.las	Yes
LD33721480.las	Yes
LD33721483.las	Yes
LD33721486.las	Yes
LD33721489.las	Yes
LD33721492.las	Yes
LD33721495.las	Yes
LD33721498.las	Yes
LD33721501.las	Yes
LD33721504.las	Yes
LD33721507.las	Yes
LD33721510.las	Yes
LD33721513.las	Yes
LD33721516.las	Yes
LD33721519.las	Yes
LD33721522.las	Yes
LD33721525.las	Yes
LD33721528.las	Yes
LD33721531.las	Yes
LD33721534.las	Yes
LD33721537.las	Yes
LD33721540.las	Yes
LD33721543.las	Yes
LD33721546.las	Yes
LD33721549.las	Yes
LD33721552.las	Yes
LD33721555.las	Yes
LD33721558.las	Yes
LD33721561.las	Yes
LD33721564.las	Yes
LD33721567.las	Yes
LD33721570.las	Yes
LD33721573.las	Yes
LD33721576.las	Yes
LD33721579.las	Yes
LD33721582.las	Yes
LD33721585.las	Yes
LD33721588.las	Yes
LD33721591.las	Yes

DPH-8 Report on Point Families (Tiled Data) - continued

<u>File</u>	<u>Point Families Present</u>
LD33721594.las	Yes
LD33721597.las	Yes
LD33721600.las	Yes
LD33721603.las	Yes
LD33721606.las	Yes
LD33721609.las	Yes
LD33751396.las	Yes
LD33751399.las	Yes
LD33751402.las	Yes
LD33751405.las	Yes
LD33751408.las	Yes
LD33751411.las	Yes
LD33751414.las	Yes
LD33751417.las	Yes
LD33751420.las	Yes
LD33751423.las	Yes
LD33751426.las	Yes
LD33751429.las	Yes
LD33751432.las	Yes
LD33751435.las	Yes
LD33751438.las	Yes
LD33751441.las	Yes
LD33751444.las	Yes
LD33751447.las	Yes
LD33751450.las	Yes
LD33751453.las	Yes
LD33751456.las	Yes
LD33751459.las	Yes
LD33751462.las	Yes
LD33751465.las	Yes
LD33751468.las	Yes
LD33751471.las	Yes
LD33751474.las	Yes
LD33751477.las	Yes
LD33751480.las	Yes
LD33751483.las	Yes
LD33751486.las	Yes
LD33751489.las	Yes
LD33751492.las	Yes
LD33751495.las	Yes
LD33751498.las	Yes
LD33751501.las	Yes
LD33751504.las	Yes
LD33751507.las	Yes
LD33751510.las	Yes
LD33751513.las	Yes
LD33751516.las	Yes
LD33751519.las	Yes
LD33751522.las	Yes

DPH-8 Report on Point Families (Tiled Data) - continued

<u>File</u>	<u>Point Families Present</u>
LD33751525.las	Yes
LD33751528.las	Yes
LD33751531.las	Yes
LD33751534.las	Yes
LD33751537.las	Yes
LD33751540.las	Yes
LD33751543.las	Yes
LD33751546.las	Yes
LD33751549.las	Yes
LD33751552.las	Yes
LD33751555.las	Yes
LD33751558.las	Yes
LD33751561.las	Yes
LD33751564.las	Yes
LD33751567.las	Yes
LD33751570.las	Yes
LD33751573.las	Yes
LD33751576.las	Yes
LD33751579.las	Yes
LD33751582.las	Yes
LD33751585.las	Yes
LD33751588.las	Yes
LD33751591.las	Yes
LD33751594.las	Yes
LD33751597.las	Yes
LD33751600.las	Yes
LD33751603.las	Yes
LD33751606.las	Yes
LD33751609.las	Yes
LD33781396.las	Yes
LD33781399.las	Yes
LD33781402.las	Yes
LD33781405.las	Yes
LD33781408.las	Yes
LD33781411.las	Yes
LD33781414.las	Yes
LD33781417.las	Yes
LD33781420.las	Yes
LD33781423.las	Yes
LD33781426.las	Yes
LD33781429.las	Yes
LD33781432.las	Yes
LD33781435.las	Yes
LD33781438.las	Yes
LD33781441.las	Yes
LD33781444.las	Yes
LD33781447.las	Yes
LD33781450.las	Yes
LD33781453.las	Yes

DPH-8 Report on Point Families (Tiled Data) - continued

<u>File</u>	<u>Point Families Present</u>
LD33781456.las	Yes
LD33781459.las	Yes
LD33781462.las	Yes
LD33781465.las	Yes
LD33781468.las	Yes
LD33781471.las	Yes
LD33781474.las	Yes
LD33781477.las	Yes
LD33781480.las	Yes
LD33781483.las	Yes
LD33781486.las	Yes
LD33781489.las	Yes
LD33781492.las	Yes
LD33781495.las	Yes
LD33781498.las	Yes
LD33781501.las	Yes
LD33781504.las	Yes
LD33781507.las	Yes
LD33781510.las	Yes
LD33781513.las	Yes
LD33781516.las	Yes
LD33781519.las	Yes
LD33781522.las	Yes
LD33781525.las	Yes
LD33781528.las	Yes
LD33781531.las	Yes
LD33781534.las	Yes
LD33781537.las	Yes
LD33781540.las	Yes
LD33781543.las	Yes
LD33781546.las	Yes
LD33781549.las	Yes
LD33781552.las	Yes
LD33781555.las	Yes
LD33781558.las	Yes
LD33781561.las	Yes
LD33781564.las	Yes
LD33781567.las	Yes
LD33781570.las	Yes
LD33781573.las	Yes
LD33781576.las	Yes
LD33781579.las	Yes
LD33781582.las	Yes
LD33781585.las	Yes
LD33781588.las	Yes
LD33781591.las	Yes
LD33781594.las	Yes
LD33781597.las	Yes
LD33781600.las	Yes

DPH-8 Report on Point Families (Tiled Data) - continued

<u>File</u>	<u>Point Families Present</u>
LD33781603.las	Yes
LD33781606.las	Yes
LD33781609.las	Yes
LD33811396.las	Yes
LD33811399.las	Yes
LD33811402.las	Yes
LD33811405.las	Yes
LD33811408.las	Yes
LD33811411.las	Yes
LD33811414.las	Yes
LD33811417.las	Yes
LD33811420.las	Yes
LD33811423.las	Yes
LD33811426.las	Yes
LD33811429.las	Yes
LD33811432.las	Yes
LD33811435.las	Yes
LD33811438.las	Yes
LD33811441.las	Yes
LD33811444.las	Yes
LD33811447.las	Yes
LD33811450.las	Yes
LD33811453.las	Yes
LD33811456.las	Yes
LD33811459.las	Yes
LD33811462.las	Yes
LD33811465.las	Yes
LD33811468.las	Yes
LD33811471.las	Yes
LD33811474.las	Yes
LD33811477.las	Yes
LD33811480.las	Yes
LD33811483.las	Yes
LD33811486.las	Yes
LD33811489.las	Yes
LD33811492.las	Yes
LD33811495.las	Yes
LD33811498.las	Yes
LD33811501.las	Yes
LD33811504.las	Yes
LD33811507.las	Yes
LD33811510.las	Yes
LD33811513.las	Yes
LD33811516.las	Yes
LD33811519.las	Yes
LD33811522.las	Yes
LD33811525.las	Yes
LD33811528.las	Yes
LD33811531.las	Yes

DPH-8 Report on Point Families (Tiled Data) - continued

<u>File</u>	<u>Point Families Present</u>
LD33811534.las	Yes
LD33811537.las	Yes
LD33811540.las	Yes
LD33811543.las	Yes
LD33811546.las	Yes
LD33811549.las	Yes
LD33811552.las	Yes
LD33811555.las	Yes
LD33811558.las	Yes
LD33811561.las	Yes
LD33811564.las	Yes
LD33811567.las	Yes
LD33811570.las	Yes
LD33811573.las	Yes
LD33811576.las	Yes
LD33811579.las	Yes
LD33811582.las	Yes
LD33811585.las	Yes
LD33811588.las	Yes
LD33811591.las	Yes
LD33811594.las	Yes
LD33811597.las	Yes
LD33811600.las	Yes
LD33811603.las	Yes
LD33811606.las	Yes
LD33811609.las	Yes
LD33841396.las	Yes
LD33841399.las	Yes
LD33841402.las	Yes
LD33841405.las	Yes
LD33841408.las	Yes
LD33841411.las	Yes
LD33841414.las	Yes
LD33841417.las	Yes
LD33841420.las	Yes
LD33841423.las	Yes
LD33841426.las	Yes
LD33841429.las	Yes
LD33841432.las	Yes
LD33841435.las	Yes
LD33841438.las	Yes
LD33841441.las	Yes
LD33841444.las	Yes
LD33841447.las	Yes
LD33841450.las	Yes
LD33841453.las	Yes
LD33841456.las	Yes
LD33841459.las	Yes
LD33841462.las	Yes

DPH-8 Report on Point Families (Tiled Data) - continued

<u>File</u>	<u>Point Families Present</u>
LD33841465.las	Yes
LD33841468.las	Yes
LD33841471.las	Yes
LD33841474.las	Yes
LD33841477.las	Yes
LD33841480.las	Yes
LD33841483.las	Yes
LD33841486.las	Yes
LD33841489.las	Yes
LD33841492.las	Yes
LD33841495.las	Yes
LD33841498.las	Yes
LD33841501.las	Yes
LD33841504.las	Yes
LD33841507.las	Yes
LD33841510.las	Yes
LD33841513.las	Yes
LD33841516.las	Yes
LD33841519.las	Yes
LD33841522.las	Yes
LD33841525.las	Yes
LD33841528.las	Yes
LD33841531.las	Yes
LD33841534.las	Yes
LD33841537.las	Yes
LD33841540.las	Yes
LD33841543.las	Yes
LD33841546.las	Yes
LD33841549.las	Yes
LD33841552.las	Yes
LD33841555.las	Yes
LD33841558.las	Yes
LD33841561.las	Yes
LD33841564.las	Yes
LD33841567.las	Yes
LD33841570.las	Yes
LD33841573.las	Yes
LD33841576.las	Yes
LD33841579.las	Yes
LD33841582.las	Yes
LD33841585.las	Yes
LD33841588.las	Yes
LD33841591.las	Yes
LD33841594.las	Yes
LD33841597.las	Yes
LD33841600.las	Yes
LD33841603.las	Yes
LD33841606.las	Yes
LD33841609.las	Yes

DPH-8 Report on Point Families (Tiled Data) - continued

<u>File</u>	<u>Point Families Present</u>
LD33871396.las	Yes
LD33871399.las	Yes
LD33871402.las	Yes
LD33871405.las	Yes
LD33871408.las	Yes
LD33871411.las	Yes
LD33871414.las	Yes
LD33871417.las	Yes
LD33871420.las	Yes
LD33871423.las	Yes
LD33871426.las	Yes
LD33871429.las	Yes
LD33871432.las	Yes
LD33871435.las	Yes
LD33871438.las	Yes
LD33871441.las	Yes
LD33871444.las	Yes
LD33871447.las	Yes
LD33871450.las	Yes
LD33871453.las	Yes
LD33871456.las	Yes
LD33871459.las	Yes
LD33871462.las	Yes
LD33871465.las	Yes
LD33871468.las	Yes
LD33871471.las	Yes
LD33871474.las	Yes
LD33871477.las	Yes
LD33871480.las	Yes
LD33871483.las	Yes
LD33871486.las	Yes
LD33871489.las	Yes
LD33871492.las	Yes
LD33871495.las	Yes
LD33871498.las	Yes
LD33871501.las	Yes
LD33871504.las	Yes
LD33871507.las	Yes
LD33871510.las	Yes
LD33871513.las	Yes
LD33871516.las	Yes
LD33871519.las	Yes
LD33871522.las	Yes
LD33871525.las	Yes
LD33871528.las	Yes
LD33871531.las	Yes
LD33871534.las	Yes
LD33871537.las	Yes
LD33871540.las	Yes

DPH-8 Report on Point Families (Tiled Data) - continued

<u>File</u>	<u>Point Families Present</u>
LD33871543.las	Yes
LD33871546.las	Yes
LD33871549.las	Yes
LD33871552.las	Yes
LD33871555.las	Yes
LD33871558.las	Yes
LD33871561.las	Yes
LD33871564.las	Yes
LD33871567.las	Yes
LD33871570.las	Yes
LD33871573.las	Yes
LD33871576.las	Yes
LD33871579.las	Yes
LD33871582.las	Yes
LD33871585.las	Yes
LD33871588.las	Yes
LD33871591.las	Yes
LD33871594.las	Yes
LD33871597.las	Yes
LD33871600.las	Yes
LD33871603.las	Yes
LD33871606.las	Yes
LD33871609.las	Yes
LD33901396.las	Yes
LD33901399.las	Yes
LD33901402.las	Yes
LD33901405.las	Yes
LD33901408.las	Yes
LD33901411.las	Yes
LD33901414.las	Yes
LD33901417.las	Yes
LD33901420.las	Yes
LD33901423.las	Yes
LD33901426.las	Yes
LD33901429.las	Yes
LD33901432.las	Yes
LD33901435.las	Yes
LD33901438.las	Yes
LD33901441.las	Yes
LD33901444.las	Yes
LD33901447.las	Yes
LD33901450.las	Yes
LD33901453.las	Yes
LD33901456.las	Yes
LD33901459.las	Yes
LD33901462.las	Yes
LD33901465.las	Yes
LD33901468.las	Yes
LD33901471.las	Yes

DPH-8 Report on Point Families (Tiled Data) - continued

<u>File</u>	<u>Point Families Present</u>
LD33901474.las	Yes
LD33901477.las	Yes
LD33901480.las	Yes
LD33901483.las	Yes
LD33901486.las	Yes
LD33901489.las	Yes
LD33901492.las	Yes
LD33901495.las	Yes
LD33901498.las	Yes
LD33901501.las	Yes
LD33901504.las	Yes
LD33901507.las	Yes
LD33901510.las	Yes
LD33901513.las	Yes
LD33901516.las	Yes
LD33901519.las	Yes
LD33901522.las	Yes
LD33901525.las	Yes
LD33901528.las	Yes
LD33901531.las	Yes
LD33901534.las	Yes
LD33901537.las	Yes
LD33901540.las	Yes
LD33901543.las	Yes
LD33901546.las	Yes
LD33901549.las	Yes
LD33901552.las	Yes
LD33901555.las	Yes
LD33901558.las	Yes
LD33901561.las	Yes
LD33901564.las	Yes
LD33901567.las	Yes
LD33901570.las	Yes
LD33901573.las	Yes
LD33901576.las	Yes
LD33901579.las	Yes
LD33901582.las	Yes
LD33901585.las	Yes
LD33901588.las	Yes
LD33901591.las	Yes
LD33901594.las	Yes
LD33901597.las	Yes
LD33901600.las	Yes
LD33901603.las	Yes
LD33901606.las	Yes
LD33901609.las	Yes
LD33931396.las	Yes
LD33931399.las	Yes
LD33931402.las	Yes

DPH-8 Report on Point Families (Tiled Data) - continued

<u>File</u>	<u>Point Families Present</u>
LD33931405.las	Yes
LD33931408.las	Yes
LD33931411.las	Yes
LD33931414.las	Yes
LD33931417.las	Yes
LD33931420.las	Yes
LD33931423.las	Yes
LD33931426.las	Yes
LD33931429.las	Yes
LD33931432.las	Yes
LD33931435.las	Yes
LD33931438.las	Yes
LD33931441.las	Yes
LD33931444.las	Yes
LD33931447.las	Yes
LD33931450.las	Yes
LD33931453.las	Yes
LD33931456.las	Yes
LD33931459.las	Yes
LD33931462.las	Yes
LD33931465.las	Yes
LD33931468.las	Yes
LD33931471.las	Yes
LD33931474.las	Yes
LD33931477.las	Yes
LD33931480.las	Yes
LD33931483.las	Yes
LD33931486.las	Yes
LD33931489.las	Yes
LD33931492.las	Yes
LD33931495.las	Yes
LD33931498.las	Yes
LD33931501.las	Yes
LD33931504.las	Yes
LD33931507.las	Yes
LD33931510.las	Yes
LD33931513.las	Yes
LD33931516.las	Yes
LD33931519.las	Yes
LD33931522.las	Yes
LD33931525.las	Yes
LD33931528.las	Yes
LD33931531.las	Yes
LD33931534.las	Yes
LD33931537.las	Yes
LD33931540.las	Yes
LD33931543.las	Yes
LD33931546.las	Yes
LD33931549.las	Yes

DPH-8 Report on Point Families (Tiled Data) - continued

<u>File</u>	<u>Point Families Present</u>
LD33931552.las	Yes
LD33931555.las	Yes
LD33931558.las	Yes
LD33931561.las	Yes
LD33931564.las	Yes
LD33931567.las	Yes
LD33931570.las	Yes
LD33931573.las	Yes
LD33931576.las	Yes
LD33931579.las	Yes
LD33931582.las	Yes
LD33931585.las	Yes
LD33931588.las	Yes
LD33931591.las	Yes
LD33931594.las	Yes
LD33931597.las	Yes
LD33931600.las	Yes
LD33931603.las	Yes
LD33931606.las	Yes
LD33931609.las	Yes
LD33961396.las	Yes
LD33961399.las	Yes
LD33961402.las	Yes
LD33961405.las	Yes
LD33961408.las	Yes
LD33961411.las	Yes
LD33961414.las	Yes
LD33961417.las	Yes
LD33961420.las	Yes
LD33961423.las	Yes
LD33961426.las	Yes
LD33961429.las	Yes
LD33961432.las	Yes
LD33961435.las	Yes
LD33961438.las	Yes
LD33961441.las	Yes
LD33961444.las	Yes
LD33961447.las	Yes
LD33961450.las	Yes
LD33961453.las	Yes
LD33961456.las	Yes
LD33961459.las	Yes
LD33961462.las	Yes
LD33961465.las	Yes
LD33961468.las	Yes
LD33961471.las	Yes
LD33961474.las	Yes
LD33961477.las	Yes
LD33961480.las	Yes

DPH-8 Report on Point Families (Tiled Data) - continued

<u>File</u>	<u>Point Families Present</u>
LD33961483.las	Yes
LD33961486.las	Yes
LD33961489.las	Yes
LD33961492.las	Yes
LD33961495.las	Yes
LD33961498.las	Yes
LD33961501.las	Yes
LD33961504.las	Yes
LD33961507.las	Yes
LD33961510.las	Yes
LD33961513.las	Yes
LD33961516.las	Yes
LD33961519.las	Yes
LD33961522.las	Yes
LD33961525.las	Yes
LD33961528.las	Yes
LD33961531.las	Yes
LD33961534.las	Yes
LD33961537.las	Yes
LD33961540.las	Yes
LD33961543.las	Yes
LD33961546.las	Yes
LD33961549.las	Yes
LD33961552.las	Yes
LD33961555.las	Yes
LD33961558.las	Yes
LD33961561.las	Yes
LD33961564.las	Yes
LD33961567.las	Yes
LD33961570.las	Yes
LD33961573.las	Yes
LD33961576.las	Yes
LD33961579.las	Yes
LD33961582.las	Yes
LD33961585.las	Yes
LD33961588.las	Yes
LD33961591.las	Yes
LD33961594.las	Yes
LD33961597.las	Yes
LD33961600.las	Yes
LD33961603.las	Yes
LD33961606.las	Yes
LD33961609.las	Yes
LD33991396.las	Yes
LD33991399.las	Yes
LD33991402.las	Yes
LD33991405.las	Yes
LD33991408.las	Yes
LD33991411.las	Yes

DPH-8 Report on Point Families (Tiled Data) - continued

<u>File</u>	<u>Point Families Present</u>
LD33991414.las	Yes
LD33991417.las	Yes
LD33991420.las	Yes
LD33991423.las	Yes
LD33991426.las	Yes
LD33991429.las	Yes
LD33991432.las	Yes
LD33991435.las	Yes
LD33991438.las	Yes
LD33991441.las	Yes
LD33991444.las	Yes
LD33991447.las	Yes
LD33991450.las	Yes
LD33991453.las	Yes
LD33991456.las	Yes
LD33991459.las	Yes
LD33991462.las	Yes
LD33991465.las	Yes
LD33991468.las	Yes
LD33991471.las	Yes
LD33991474.las	Yes
LD33991477.las	Yes
LD33991480.las	Yes
LD33991483.las	Yes
LD33991486.las	Yes
LD33991489.las	Yes
LD33991492.las	Yes
LD33991495.las	Yes
LD33991498.las	Yes
LD33991501.las	Yes
LD33991504.las	Yes
LD33991507.las	Yes
LD33991510.las	Yes
LD33991513.las	Yes
LD33991516.las	Yes
LD33991519.las	Yes
LD33991522.las	Yes
LD33991525.las	Yes
LD33991528.las	Yes
LD33991531.las	Yes
LD33991534.las	Yes
LD33991537.las	Yes
LD33991540.las	Yes
LD33991543.las	Yes
LD33991546.las	Yes
LD33991549.las	Yes
LD33991552.las	Yes
LD33991555.las	Yes
LD33991558.las	Yes

DPH-8 Report on Point Families (Tiled Data) - continued

<u>File</u>	<u>Point Families Present</u>
LD33991561.las	Yes
LD33991564.las	Yes
LD33991567.las	Yes
LD33991570.las	Yes
LD33991573.las	Yes
LD33991576.las	Yes
LD33991579.las	Yes
LD33991582.las	Yes
LD33991585.las	Yes
LD33991588.las	Yes
LD33991591.las	Yes
LD33991594.las	Yes
LD33991597.las	Yes
LD33991600.las	Yes
LD33991603.las	Yes
LD33991606.las	Yes
LD33991609.las	Yes
LD34021396.las	Yes
LD34021399.las	Yes
LD34021402.las	Yes
LD34021405.las	Yes
LD34021408.las	Yes
LD34021411.las	Yes
LD34021414.las	Yes
LD34021417.las	Yes
LD34021420.las	Yes
LD34021423.las	Yes
LD34021426.las	Yes
LD34021429.las	Yes
LD34021432.las	Yes
LD34021435.las	Yes
LD34021438.las	Yes
LD34021441.las	Yes
LD34021444.las	Yes
LD34021447.las	Yes
LD34021450.las	Yes
LD34021453.las	Yes
LD34021456.las	Yes
LD34021459.las	Yes
LD34021462.las	Yes
LD34021465.las	Yes
LD34021468.las	Yes
LD34021471.las	Yes
LD34021474.las	Yes
LD34021477.las	Yes
LD34021480.las	Yes
LD34021483.las	Yes
LD34021486.las	Yes
LD34021489.las	Yes

DPH-8 Report on Point Families (Tiled Data) - continued

<u>File</u>	<u>Point Families Present</u>
LD34021492.las	Yes
LD34021495.las	Yes
LD34021498.las	Yes
LD34021501.las	Yes
LD34021504.las	Yes
LD34021507.las	Yes
LD34021510.las	Yes
LD34021513.las	Yes
LD34021516.las	Yes
LD34021519.las	Yes
LD34021522.las	Yes
LD34021525.las	Yes
LD34021528.las	Yes
LD34021531.las	Yes
LD34021534.las	Yes
LD34021537.las	Yes
LD34021540.las	Yes
LD34021543.las	Yes
LD34021546.las	Yes
LD34021549.las	Yes
LD34021552.las	Yes
LD34021555.las	Yes
LD34021558.las	Yes
LD34021561.las	Yes
LD34021564.las	Yes
LD34021567.las	Yes
LD34021570.las	Yes
LD34021573.las	Yes
LD34021576.las	Yes
LD34021579.las	Yes
LD34021582.las	Yes
LD34021585.las	Yes
LD34021588.las	Yes
LD34021591.las	Yes
LD34021594.las	Yes
LD34021597.las	Yes
LD34021600.las	Yes
LD34021603.las	Yes
LD34021606.las	Yes
LD34021609.las	Yes
LD34051396.las	Yes
LD34051399.las	Yes
LD34051402.las	Yes
LD34051405.las	Yes
LD34051408.las	Yes
LD34051411.las	Yes
LD34051414.las	Yes
LD34051417.las	Yes
LD34051420.las	Yes

DPH-8 Report on Point Families (Tiled Data) - continued

<u>File</u>	<u>Point Families Present</u>
LD34051423.las	Yes
LD34051426.las	Yes
LD34051429.las	Yes
LD34051432.las	Yes
LD34051435.las	Yes
LD34051438.las	Yes
LD34051441.las	Yes
LD34051444.las	Yes
LD34051447.las	Yes
LD34051450.las	Yes
LD34051453.las	Yes
LD34051456.las	Yes
LD34051459.las	Yes
LD34051462.las	Yes
LD34051465.las	Yes
LD34051468.las	Yes
LD34051471.las	Yes
LD34051474.las	Yes
LD34051477.las	Yes
LD34051480.las	Yes
LD34051483.las	Yes
LD34051486.las	Yes
LD34051489.las	Yes
LD34051492.las	Yes
LD34051495.las	Yes
LD34051498.las	Yes
LD34051501.las	Yes
LD34051504.las	Yes
LD34051507.las	Yes
LD34051510.las	Yes
LD34051513.las	Yes
LD34051516.las	Yes
LD34051519.las	Yes
LD34051522.las	Yes
LD34051525.las	Yes
LD34051528.las	Yes
LD34051531.las	Yes
LD34051534.las	Yes
LD34051537.las	Yes
LD34051540.las	Yes
LD34051543.las	Yes
LD34051546.las	Yes
LD34051549.las	Yes
LD34051552.las	Yes
LD34051555.las	Yes
LD34051558.las	Yes
LD34051561.las	Yes
LD34051564.las	Yes
LD34051567.las	Yes

DPH-8 Report on Point Families (Tiled Data) - continued

<u>File</u>	<u>Point Families Present</u>
LD34051570.las	Yes
LD34051573.las	Yes
LD34051576.las	Yes
LD34051579.las	Yes
LD34051582.las	Yes
LD34051585.las	Yes
LD34051588.las	Yes
LD34051591.las	Yes
LD34051594.las	Yes
LD34051597.las	Yes
LD34051600.las	Yes
LD34051603.las	Yes
LD34051606.las	Yes
LD34051609.las	Yes
LD34081396.las	Yes
LD34081399.las	Yes
LD34081402.las	Yes
LD34081405.las	Yes
LD34081408.las	Yes
LD34081411.las	Yes
LD34081414.las	Yes
LD34081417.las	Yes
LD34081420.las	Yes
LD34081423.las	Yes
LD34081426.las	Yes
LD34081429.las	Yes
LD34081432.las	Yes
LD34081435.las	Yes
LD34081438.las	Yes
LD34081441.las	Yes
LD34081444.las	Yes
LD34081447.las	Yes
LD34081450.las	Yes
LD34081453.las	Yes
LD34081456.las	Yes
LD34081459.las	Yes
LD34081462.las	Yes
LD34081465.las	Yes
LD34081468.las	Yes
LD34081471.las	Yes
LD34081474.las	Yes
LD34081477.las	Yes
LD34081480.las	Yes
LD34081483.las	Yes
LD34081486.las	Yes
LD34081489.las	Yes
LD34081492.las	Yes
LD34081495.las	Yes
LD34081498.las	Yes

DPH-8 Report on Point Families (Tiled Data) - continued

<u>File</u>	<u>Point Families Present</u>
LD34081501.las	Yes
LD34081504.las	Yes
LD34081507.las	Yes
LD34081510.las	Yes
LD34081513.las	Yes
LD34081516.las	Yes
LD34081519.las	Yes
LD34081522.las	Yes
LD34081525.las	Yes
LD34081528.las	Yes
LD34081531.las	Yes
LD34081534.las	Yes
LD34081537.las	Yes
LD34081540.las	Yes
LD34081543.las	Yes
LD34081546.las	Yes
LD34081549.las	Yes
LD34081552.las	Yes
LD34081555.las	Yes
LD34081558.las	Yes
LD34081561.las	Yes
LD34081564.las	Yes
LD34081567.las	Yes
LD34081570.las	Yes
LD34081573.las	Yes
LD34081576.las	Yes
LD34081579.las	Yes
LD34081582.las	Yes
LD34081585.las	Yes
LD34081588.las	Yes
LD34081591.las	Yes
LD34081594.las	Yes
LD34081597.las	Yes
LD34081600.las	Yes
LD34081603.las	Yes
LD34081606.las	Yes
LD34081609.las	Yes
LD34111396.las	Yes
LD34111399.las	Yes
LD34111402.las	Yes
LD34111405.las	Yes
LD34111408.las	Yes
LD34111411.las	Yes
LD34111414.las	Yes
LD34111417.las	Yes
LD34111420.las	Yes
LD34111423.las	Yes
LD34111426.las	Yes
LD34111429.las	Yes

DPH-8 Report on Point Families (Tiled Data) - continued

<u>File</u>	<u>Point Families Present</u>
LD34111432.las	Yes
LD34111435.las	Yes
LD34111438.las	Yes
LD34111441.las	Yes
LD34111444.las	Yes
LD34111447.las	Yes
LD34111450.las	Yes
LD34111453.las	Yes
LD34111456.las	Yes
LD34111459.las	Yes
LD34111462.las	Yes
LD34111465.las	Yes
LD34111468.las	Yes
LD34111471.las	Yes
LD34111474.las	Yes
LD34111477.las	Yes
LD34111480.las	Yes
LD34111483.las	Yes
LD34111486.las	Yes
LD34111489.las	Yes
LD34111492.las	Yes
LD34111495.las	Yes
LD34111498.las	Yes
LD34111501.las	Yes
LD34111504.las	Yes
LD34111507.las	Yes
LD34111510.las	Yes
LD34111513.las	Yes
LD34111516.las	Yes
LD34111519.las	Yes
LD34111522.las	Yes
LD34111525.las	Yes
LD34111528.las	Yes
LD34111531.las	Yes
LD34111534.las	Yes
LD34111537.las	Yes
LD34111540.las	Yes
LD34111543.las	Yes
LD34111546.las	Yes
LD34111549.las	Yes
LD34111552.las	Yes
LD34111555.las	Yes
LD34111558.las	Yes
LD34111561.las	Yes
LD34111564.las	Yes
LD34111567.las	Yes
LD34111570.las	Yes
LD34111573.las	Yes
LD34111576.las	Yes

DPH-8 Report on Point Families (Tiled Data) - continued

<u>File</u>	<u>Point Families Present</u>
LD34111579.las	Yes
LD34111582.las	Yes
LD34111585.las	Yes
LD34111588.las	Yes
LD34111591.las	Yes
LD34111594.las	Yes
LD34111597.las	Yes
LD34111600.las	Yes
LD34111603.las	Yes
LD34111606.las	Yes
LD34111609.las	Yes
LD34141396.las	Yes
LD34141399.las	Yes
LD34141402.las	Yes
LD34141405.las	Yes
LD34141408.las	Yes
LD34141411.las	Yes
LD34141414.las	Yes
LD34141417.las	Yes
LD34141420.las	Yes
LD34141423.las	Yes
LD34141426.las	Yes
LD34141429.las	Yes
LD34141432.las	Yes
LD34141435.las	Yes
LD34141438.las	Yes
LD34141441.las	Yes
LD34141444.las	Yes
LD34141447.las	Yes
LD34141450.las	Yes
LD34141453.las	Yes
LD34141456.las	Yes
LD34141459.las	Yes
LD34141462.las	Yes
LD34141465.las	Yes
LD34141468.las	Yes
LD34141471.las	Yes
LD34141474.las	Yes
LD34141477.las	Yes
LD34141480.las	Yes
LD34141483.las	Yes
LD34141486.las	Yes
LD34141489.las	Yes
LD34141492.las	Yes
LD34141495.las	Yes
LD34141498.las	Yes
LD34141501.las	Yes
LD34141504.las	Yes
LD34141507.las	Yes

DPH-8 Report on Point Families (Tiled Data) - continued

<u>File</u>	<u>Point Families Present</u>
LD34141510.las	Yes
LD34141513.las	Yes
LD34141516.las	Yes
LD34141519.las	Yes
LD34141522.las	Yes
LD34141525.las	Yes
LD34141528.las	Yes
LD34141531.las	Yes
LD34141534.las	Yes
LD34141537.las	Yes
LD34141540.las	Yes
LD34141543.las	Yes
LD34141546.las	Yes
LD34141549.las	Yes
LD34141552.las	Yes
LD34141555.las	Yes
LD34141558.las	Yes
LD34141561.las	Yes
LD34141564.las	Yes
LD34141567.las	Yes
LD34141570.las	Yes
LD34141573.las	Yes
LD34141576.las	Yes
LD34141579.las	Yes
LD34141582.las	Yes
LD34141585.las	Yes
LD34141588.las	Yes
LD34141591.las	Yes
LD34141594.las	Yes
LD34141597.las	Yes
LD34141600.las	Yes
LD34141603.las	Yes
LD34141606.las	Yes
LD34141609.las	Yes
LD34171396.las	Yes
LD34171399.las	Yes
LD34171402.las	Yes
LD34171405.las	Yes
LD34171408.las	Yes
LD34171411.las	Yes
LD34171414.las	Yes
LD34171417.las	Yes
LD34171420.las	Yes
LD34171423.las	Yes
LD34171426.las	Yes
LD34171429.las	Yes
LD34171432.las	Yes
LD34171435.las	Yes
LD34171438.las	Yes

DPH-8 Report on Point Families (Tiled Data) - continued

<u>File</u>	<u>Point Families Present</u>
LD34171441.las	Yes
LD34171444.las	Yes
LD34171447.las	Yes
LD34171450.las	Yes
LD34171453.las	Yes
LD34171456.las	Yes
LD34171459.las	Yes
LD34171462.las	Yes
LD34171465.las	Yes
LD34171468.las	Yes
LD34171471.las	Yes
LD34171474.las	Yes
LD34171477.las	Yes
LD34171480.las	Yes
LD34171483.las	Yes
LD34171486.las	Yes
LD34171489.las	Yes
LD34171492.las	Yes
LD34171495.las	Yes
LD34171498.las	Yes
LD34171501.las	Yes
LD34171504.las	Yes
LD34171507.las	Yes
LD34171510.las	Yes
LD34171513.las	Yes
LD34171516.las	Yes
LD34171519.las	Yes
LD34171522.las	Yes
LD34171525.las	Yes
LD34171528.las	Yes
LD34171531.las	Yes
LD34171534.las	Yes
LD34171537.las	Yes
LD34171540.las	Yes
LD34171543.las	Yes
LD34171546.las	Yes
LD34171549.las	Yes
LD34171552.las	Yes
LD34171555.las	Yes
LD34171558.las	Yes
LD34171561.las	Yes
LD34171564.las	Yes
LD34171567.las	Yes
LD34171570.las	Yes
LD34171573.las	Yes
LD34171576.las	Yes
LD34171579.las	Yes
LD34171582.las	Yes
LD34171585.las	Yes

DPH-8 Report on Point Families (Tiled Data) - continued

<u>File</u>	<u>Point Families Present</u>
LD34171588.las	Yes
LD34171591.las	Yes
LD34171594.las	Yes
LD34171597.las	Yes
LD34171600.las	Yes
LD34171603.las	Yes
LD34171606.las	Yes
LD34171609.las	Yes
LD34201396.las	Yes
LD34201399.las	Yes
LD34201402.las	Yes
LD34201405.las	Yes
LD34201408.las	Yes
LD34201411.las	Yes
LD34201414.las	Yes
LD34201417.las	Yes
LD34201420.las	Yes
LD34201423.las	Yes
LD34201426.las	Yes
LD34201429.las	Yes
LD34201432.las	Yes
LD34201435.las	Yes
LD34201438.las	Yes
LD34201441.las	Yes
LD34201444.las	Yes
LD34201447.las	Yes
LD34201450.las	Yes
LD34201453.las	Yes
LD34201456.las	Yes
LD34201459.las	Yes
LD34201462.las	Yes
LD34201465.las	Yes
LD34201468.las	Yes
LD34201471.las	Yes
LD34201474.las	Yes
LD34201477.las	Yes
LD34201480.las	Yes
LD34201483.las	Yes
LD34201486.las	Yes
LD34201489.las	Yes
LD34201492.las	Yes
LD34201495.las	Yes
LD34201498.las	Yes
LD34201501.las	Yes
LD34201504.las	Yes
LD34201507.las	Yes
LD34201510.las	Yes
LD34201513.las	Yes
LD34201516.las	Yes

DPH-8 Report on Point Families (Tiled Data) - continued

<u>File</u>	<u>Point Families Present</u>
LD34201519.las	Yes
LD34201522.las	Yes
LD34201525.las	Yes
LD34201528.las	Yes
LD34201531.las	Yes
LD34201534.las	Yes
LD34201537.las	Yes
LD34201540.las	Yes
LD34201543.las	Yes
LD34201546.las	Yes
LD34201549.las	Yes
LD34201552.las	Yes
LD34201555.las	Yes
LD34201558.las	Yes
LD34201561.las	Yes
LD34201564.las	Yes
LD34201567.las	Yes
LD34201570.las	Yes
LD34201573.las	Yes
LD34201576.las	Yes
LD34201579.las	Yes
LD34201582.las	Yes
LD34201585.las	Yes
LD34201588.las	Yes
LD34201591.las	Yes
LD34201594.las	Yes
LD34201597.las	Yes
LD34201600.las	Yes
LD34201603.las	Yes
LD34201606.las	Yes
LD34201609.las	Yes
LD34231396.las	Yes
LD34231399.las	Yes
LD34231402.las	Yes
LD34231405.las	Yes
LD34231408.las	Yes
LD34231411.las	Yes
LD34231414.las	Yes
LD34231417.las	Yes
LD34231420.las	Yes
LD34231423.las	Yes
LD34231426.las	Yes
LD34231429.las	Yes
LD34231432.las	Yes
LD34231435.las	Yes
LD34231438.las	Yes
LD34231441.las	Yes
LD34231444.las	Yes
LD34231447.las	Yes

DPH-8 Report on Point Families (Tiled Data) - continued

<u>File</u>	<u>Point Families Present</u>
LD34231450.las	Yes
LD34231453.las	Yes
LD34231456.las	Yes
LD34231459.las	Yes
LD34231462.las	Yes
LD34231465.las	Yes
LD34231468.las	Yes
LD34231471.las	Yes
LD34231474.las	Yes
LD34231477.las	Yes
LD34231480.las	Yes
LD34231483.las	Yes
LD34231486.las	Yes
LD34231489.las	Yes
LD34231492.las	Yes
LD34231495.las	Yes
LD34231498.las	Yes
LD34231501.las	Yes
LD34231504.las	Yes
LD34231507.las	Yes
LD34231510.las	Yes
LD34231513.las	Yes
LD34231516.las	Yes
LD34231519.las	Yes
LD34231522.las	Yes
LD34231525.las	Yes
LD34231528.las	Yes
LD34231531.las	Yes
LD34231534.las	Yes
LD34231537.las	Yes
LD34231540.las	Yes
LD34231543.las	Yes
LD34231546.las	Yes
LD34231549.las	Yes
LD34231552.las	Yes
LD34231555.las	Yes
LD34231558.las	Yes
LD34231561.las	Yes
LD34231564.las	Yes
LD34231567.las	Yes
LD34231570.las	Yes
LD34231573.las	Yes
LD34231576.las	Yes
LD34231579.las	Yes
LD34231582.las	Yes
LD34231585.las	Yes
LD34231588.las	Yes
LD34231591.las	Yes
LD34231594.las	Yes

DPH-8 Report on Point Families (Tiled Data) - continued

File	Point Families Present
LD34231597.las	Yes
LD34231600.las	Yes
LD34231603.las	Yes
LD34231606.las	Yes
LD34231609.las	Yes
LD34261396.las	Yes
LD34261399.las	Yes
LD34261402.las	Yes
LD34261405.las	Yes
LD34261408.las	Yes
LD34261411.las	Yes
LD34261414.las	Yes
LD34261417.las	Yes
LD34261420.las	Yes
LD34261423.las	Yes
LD34261426.las	Yes
LD34261429.las	Yes
LD34261432.las	Yes
LD34261435.las	Yes
LD34261438.las	Yes
LD34261441.las	Yes
LD34261444.las	Yes
LD34261447.las	Yes
LD34261450.las	Yes
LD34261453.las	Yes
LD34261456.las	Yes
LD34261459.las	Yes
LD34261462.las	Yes
LD34261465.las	Yes
LD34261468.las	Yes
LD34261471.las	Yes
LD34261474.las	Yes
LD34261477.las	Yes
LD34261480.las	Yes
LD34261483.las	Yes
LD34261486.las	Yes
LD34261489.las	Yes
LD34261492.las	Yes
LD34261495.las	Yes
LD34261498.las	Yes
LD34261501.las	Yes
LD34261504.las	Yes
LD34261507.las	Yes
LD34261510.las	Yes
LD34261513.las	Yes
LD34261516.las	Yes
LD34261519.las	Yes
LD34261522.las	Yes
LD34261525.las	Yes

DPH-8 Report on Point Families (Tiled Data) - continued

<u>File</u>	<u>Point Families Present</u>
LD34261528.las	Yes
LD34261531.las	Yes
LD34261534.las	Yes
LD34261537.las	Yes
LD34261540.las	Yes
LD34261543.las	Yes
LD34261546.las	Yes
LD34261549.las	Yes
LD34261552.las	Yes
LD34261555.las	Yes
LD34261558.las	Yes
LD34261561.las	Yes
LD34261564.las	Yes
LD34261567.las	Yes
LD34261570.las	Yes
LD34261573.las	Yes
LD34261576.las	Yes
LD34261579.las	Yes
LD34261582.las	Yes
LD34261585.las	Yes
LD34261588.las	Yes
LD34261591.las	Yes
LD34261594.las	Yes
LD34261597.las	Yes
LD34261600.las	Yes
LD34261603.las	Yes
LD34261606.las	Yes
LD34261609.las	Yes
LD34291396.las	Yes
LD34291399.las	Yes
LD34291402.las	Yes
LD34291405.las	Yes
LD34291408.las	Yes
LD34291411.las	Yes
LD34291414.las	Yes
LD34291417.las	Yes
LD34291420.las	Yes
LD34291423.las	Yes
LD34291426.las	Yes
LD34291429.las	Yes
LD34291432.las	Yes
LD34291435.las	Yes
LD34291438.las	Yes
LD34291441.las	Yes
LD34291444.las	Yes
LD34291447.las	Yes
LD34291450.las	Yes
LD34291453.las	Yes
LD34291456.las	Yes

DPH-8 Report on Point Families (Tiled Data) - continued

<u>File</u>	<u>Point Families Present</u>
LD34291459.las	Yes
LD34291462.las	Yes
LD34291465.las	Yes
LD34291468.las	Yes
LD34291471.las	Yes
LD34291474.las	Yes
LD34291477.las	Yes
LD34291480.las	Yes
LD34291483.las	Yes
LD34291486.las	Yes
LD34291489.las	Yes
LD34291492.las	Yes
LD34291495.las	Yes
LD34291498.las	Yes
LD34291501.las	Yes
LD34291504.las	Yes
LD34291507.las	Yes
LD34291510.las	Yes
LD34291513.las	Yes
LD34291516.las	Yes
LD34291519.las	Yes
LD34291522.las	Yes
LD34291525.las	Yes
LD34291528.las	Yes
LD34291531.las	Yes
LD34291534.las	Yes
LD34291537.las	Yes
LD34291540.las	Yes
LD34291543.las	Yes
LD34291546.las	Yes
LD34291549.las	Yes
LD34291552.las	Yes
LD34291555.las	Yes
LD34291558.las	Yes
LD34291561.las	Yes
LD34291564.las	Yes
LD34291567.las	Yes
LD34291570.las	Yes
LD34291573.las	Yes
LD34291576.las	Yes
LD34291579.las	Yes
LD34291582.las	Yes
LD34291585.las	Yes
LD34291588.las	Yes
LD34291591.las	Yes
LD34291594.las	Yes
LD34291597.las	Yes
LD34291600.las	Yes
LD34291603.las	Yes

DPH-8 Report on Point Families (Tiled Data) - continued

<u>File</u>	<u>Point Families Present</u>
LD34291606.las	Yes
LD34291609.las	Yes
LD34321396.las	Yes
LD34321399.las	Yes
LD34321402.las	Yes
LD34321405.las	Yes
LD34321408.las	Yes
LD34321411.las	Yes
LD34321414.las	Yes
LD34321417.las	Yes
LD34321420.las	Yes
LD34321423.las	Yes
LD34321426.las	Yes
LD34321429.las	Yes
LD34321432.las	Yes
LD34321435.las	Yes
LD34321438.las	Yes
LD34321441.las	Yes
LD34321444.las	Yes
LD34321447.las	Yes
LD34321450.las	Yes
LD34321453.las	Yes
LD34321456.las	Yes
LD34321459.las	Yes
LD34321462.las	Yes
LD34321465.las	Yes
LD34321468.las	Yes
LD34321471.las	Yes
LD34321474.las	Yes
LD34321477.las	Yes
LD34321480.las	Yes
LD34321483.las	Yes
LD34321486.las	Yes
LD34321489.las	Yes
LD34321492.las	Yes
LD34321495.las	Yes
LD34321498.las	Yes
LD34321501.las	Yes
LD34321504.las	Yes
LD34321507.las	Yes
LD34321510.las	Yes
LD34321513.las	Yes
LD34321516.las	Yes
LD34321519.las	Yes
LD34321522.las	Yes
LD34321525.las	Yes
LD34321528.las	Yes
LD34321531.las	Yes
LD34321534.las	Yes

DPH-8 Report on Point Families (Tiled Data) - continued

<u>File</u>	<u>Point Families Present</u>
LD34321537.las	Yes
LD34321540.las	Yes
LD34321543.las	Yes
LD34321546.las	Yes
LD34321549.las	Yes
LD34321552.las	Yes
LD34321555.las	Yes
LD34321558.las	Yes
LD34321561.las	Yes
LD34321564.las	Yes
LD34321567.las	Yes
LD34321570.las	Yes
LD34321573.las	Yes
LD34321576.las	Yes
LD34321579.las	Yes
LD34321582.las	Yes
LD34321585.las	Yes
LD34321588.las	Yes
LD34321591.las	Yes
LD34321594.las	Yes
LD34321597.las	Yes
LD34321600.las	Yes
LD34321603.las	Yes
LD34321606.las	Yes
LD34321609.las	Yes
LD34351396.las	Yes
LD34351399.las	Yes
LD34351402.las	Yes
LD34351405.las	Yes
LD34351408.las	Yes
LD34351411.las	Yes
LD34351414.las	Yes
LD34351417.las	Yes
LD34351420.las	Yes
LD34351423.las	Yes
LD34351426.las	Yes
LD34351429.las	Yes
LD34351432.las	Yes
LD34351435.las	Yes
LD34351438.las	Yes
LD34351441.las	Yes
LD34351444.las	Yes
LD34351447.las	Yes
LD34351450.las	Yes
LD34351453.las	Yes
LD34351456.las	Yes
LD34351459.las	Yes
LD34351462.las	Yes
LD34351465.las	Yes

DPH-8 Report on Point Families (Tiled Data) - continued

<u>File</u>	<u>Point Families Present</u>
LD34351468.las	Yes
LD34351471.las	Yes
LD34351474.las	Yes
LD34351477.las	Yes
LD34351480.las	Yes
LD34351483.las	Yes
LD34351486.las	Yes
LD34351489.las	Yes
LD34351492.las	Yes
LD34351495.las	Yes
LD34351498.las	Yes
LD34351501.las	Yes
LD34351504.las	Yes
LD34351507.las	Yes
LD34351510.las	Yes
LD34351513.las	Yes
LD34351516.las	Yes
LD34351519.las	Yes
LD34351522.las	Yes
LD34351525.las	Yes
LD34351528.las	Yes
LD34351531.las	Yes
LD34351534.las	Yes
LD34351537.las	Yes
LD34351540.las	Yes
LD34351543.las	Yes
LD34351546.las	Yes
LD34351549.las	Yes
LD34351552.las	Yes
LD34351555.las	Yes
LD34351558.las	Yes
LD34351561.las	Yes
LD34351564.las	Yes
LD34351567.las	Yes
LD34351570.las	Yes
LD34351573.las	Yes
LD34351576.las	Yes
LD34351579.las	Yes
LD34351582.las	Yes
LD34351585.las	Yes
LD34351588.las	Yes
LD34351591.las	Yes
LD34351594.las	Yes
LD34351597.las	Yes
LD34351600.las	Yes
LD34351603.las	Yes
LD34351606.las	Yes
LD34351609.las	Yes
LD34381396.las	Yes

DPH-8 Report on Point Families (Tiled Data) - continued

<u>File</u>	<u>Point Families Present</u>
LD34381399.las	Yes
LD34381402.las	Yes
LD34381405.las	Yes
LD34381408.las	Yes
LD34381411.las	Yes
LD34381414.las	Yes
LD34381417.las	Yes
LD34381420.las	Yes
LD34381423.las	Yes
LD34381426.las	Yes
LD34381429.las	Yes
LD34381432.las	Yes
LD34381435.las	Yes
LD34381438.las	Yes
LD34381441.las	Yes
LD34381444.las	Yes
LD34381447.las	Yes
LD34381450.las	Yes
LD34381453.las	Yes
LD34381456.las	Yes
LD34381459.las	Yes
LD34381462.las	Yes
LD34381465.las	Yes
LD34381468.las	Yes
LD34381471.las	Yes
LD34381474.las	Yes
LD34381477.las	Yes
LD34381480.las	Yes
LD34381483.las	Yes
LD34381486.las	Yes
LD34381489.las	Yes
LD34381492.las	Yes
LD34381495.las	Yes
LD34381498.las	Yes
LD34381501.las	Yes
LD34381504.las	Yes
LD34381507.las	Yes
LD34381510.las	Yes
LD34381513.las	Yes
LD34381516.las	Yes
LD34381519.las	Yes
LD34381522.las	Yes
LD34381525.las	Yes
LD34381528.las	Yes
LD34381531.las	Yes
LD34381534.las	Yes
LD34381537.las	Yes
LD34381540.las	Yes
LD34381543.las	Yes

DPH-8 Report on Point Families (Tiled Data) - continued

<u>File</u>	<u>Point Families Present</u>
LD34381546.las	Yes
LD34381549.las	Yes
LD34381552.las	Yes
LD34381555.las	Yes
LD34381558.las	Yes
LD34381561.las	Yes
LD34381564.las	Yes
LD34381567.las	Yes
LD34381570.las	Yes
LD34381573.las	Yes
LD34381576.las	Yes
LD34381579.las	Yes
LD34381582.las	Yes
LD34381585.las	Yes
LD34381588.las	Yes
LD34381591.las	Yes
LD34381594.las	Yes
LD34381597.las	Yes
LD34381600.las	Yes
LD34381603.las	Yes
LD34381606.las	Yes
LD34381609.las	Yes
LD34411396.las	Yes
LD34411399.las	Yes
LD34411402.las	Yes
LD34411405.las	Yes
LD34411408.las	Yes
LD34411411.las	Yes
LD34411414.las	Yes
LD34411417.las	Yes
LD34411420.las	Yes
LD34411423.las	Yes
LD34411426.las	Yes
LD34411429.las	Yes
LD34411432.las	Yes
LD34411435.las	Yes
LD34411438.las	Yes
LD34411441.las	Yes
LD34411444.las	Yes
LD34411447.las	Yes
LD34411450.las	Yes
LD34411453.las	Yes
LD34411456.las	Yes
LD34411459.las	Yes
LD34411462.las	Yes
LD34411465.las	Yes
LD34411468.las	Yes
LD34411471.las	Yes
LD34411474.las	Yes

DPH-8 Report on Point Families (Tiled Data) - continued

File	Point Families Present
LD34411477.las	Yes
LD34411480.las	Yes
LD34411483.las	Yes
LD34411486.las	Yes
LD34411489.las	Yes
LD34411492.las	Yes
LD34411495.las	Yes
LD34411498.las	Yes
LD34411501.las	Yes
LD34411504.las	Yes
LD34411507.las	Yes
LD34411510.las	Yes
LD34411513.las	Yes
LD34411516.las	Yes
LD34411519.las	Yes
LD34411522.las	Yes
LD34411525.las	Yes
LD34411528.las	Yes
LD34411531.las	Yes
LD34411534.las	Yes
LD34411537.las	Yes
LD34411540.las	Yes
LD34411543.las	Yes
LD34411546.las	Yes
LD34411549.las	Yes
LD34411552.las	Yes
LD34411555.las	Yes
LD34411558.las	Yes
LD34411561.las	Yes
LD34411564.las	Yes
LD34411567.las	Yes
LD34411570.las	Yes
LD34411573.las	Yes
LD34411576.las	Yes
LD34411579.las	Yes
LD34411582.las	Yes
LD34411585.las	Yes
LD34411588.las	Yes
LD34411591.las	Yes
LD34411594.las	Yes
LD34411597.las	Yes
LD34411600.las	Yes
LD34411603.las	Yes
LD34411606.las	Yes
LD34411609.las	Yes
LD34441396.las	Yes
LD34441399.las	Yes
LD34441402.las	Yes
LD34441405.las	Yes

DPH-8 Report on Point Families (Tiled Data) - continued

<u>File</u>	<u>Point Families Present</u>
LD34441408.las	Yes
LD34441411.las	Yes
LD34441414.las	Yes
LD34441417.las	Yes
LD34441420.las	Yes
LD34441423.las	Yes
LD34441426.las	Yes
LD34441429.las	Yes
LD34441432.las	Yes
LD34441435.las	Yes
LD34441438.las	Yes
LD34441441.las	Yes
LD34441444.las	Yes
LD34441447.las	Yes
LD34441450.las	Yes
LD34441453.las	Yes
LD34441456.las	Yes
LD34441459.las	Yes
LD34441462.las	Yes
LD34441465.las	Yes
LD34441468.las	Yes
LD34441471.las	Yes
LD34441474.las	Yes
LD34441477.las	Yes
LD34441480.las	Yes
LD34441483.las	Yes
LD34441486.las	Yes
LD34441489.las	Yes
LD34441492.las	Yes
LD34441495.las	Yes
LD34441498.las	Yes
LD34441501.las	Yes
LD34441504.las	Yes
LD34441507.las	Yes
LD34441510.las	Yes
LD34441513.las	Yes
LD34441516.las	Yes
LD34441519.las	Yes
LD34441522.las	Yes
LD34441525.las	Yes
LD34441528.las	Yes
LD34441531.las	Yes
LD34441534.las	Yes
LD34441537.las	Yes
LD34441540.las	Yes
LD34441543.las	Yes
LD34441546.las	Yes
LD34441549.las	Yes
LD34441552.las	Yes

DPH-8 Report on Point Families (Tiled Data) - continued

<u>File</u>	<u>Point Families Present</u>
LD34441555.las	Yes
LD34441558.las	Yes
LD34441561.las	Yes
LD34441564.las	Yes
LD34441567.las	Yes
LD34441570.las	Yes
LD34441573.las	Yes
LD34441576.las	Yes
LD34441579.las	Yes
LD34441582.las	Yes
LD34441585.las	Yes
LD34441588.las	Yes
LD34441591.las	Yes
LD34441594.las	Yes
LD34441597.las	Yes
LD34441600.las	Yes
LD34441603.las	Yes
LD34441606.las	Yes
LD34441609.las	Yes
LD34471396.las	Yes
LD34471399.las	Yes
LD34471402.las	Yes
LD34471405.las	Yes
LD34471408.las	Yes
LD34471411.las	Yes
LD34471414.las	Yes
LD34471417.las	Yes
LD34471420.las	Yes
LD34471423.las	Yes
LD34471426.las	Yes
LD34471429.las	Yes
LD34471432.las	Yes
LD34471435.las	Yes
LD34471438.las	Yes
LD34471441.las	Yes
LD34471444.las	Yes
LD34471447.las	Yes
LD34471450.las	Yes
LD34471453.las	Yes
LD34471456.las	Yes
LD34471459.las	Yes
LD34471462.las	Yes
LD34471465.las	Yes
LD34471468.las	Yes
LD34471471.las	Yes
LD34471474.las	Yes
LD34471477.las	Yes
LD34471480.las	Yes
LD34471483.las	Yes

DPH-8 Report on Point Families (Tiled Data) - continued

<u>File</u>	<u>Point Families Present</u>
LD34471486.las	Yes
LD34471489.las	Yes
LD34471492.las	Yes
LD34471495.las	Yes
LD34471498.las	Yes
LD34471501.las	Yes
LD34471504.las	Yes
LD34471507.las	Yes
LD34471510.las	Yes
LD34471513.las	Yes
LD34471516.las	Yes
LD34471519.las	Yes
LD34471522.las	Yes
LD34471525.las	Yes
LD34471528.las	Yes
LD34471531.las	Yes
LD34471534.las	Yes
LD34471537.las	Yes
LD34471540.las	Yes
LD34471543.las	Yes
LD34471546.las	Yes
LD34471549.las	Yes
LD34471552.las	Yes
LD34471555.las	Yes
LD34471558.las	Yes
LD34471561.las	Yes
LD34471564.las	Yes
LD34471567.las	Yes
LD34471570.las	Yes
LD34471573.las	Yes
LD34471576.las	Yes
LD34471579.las	Yes
LD34471582.las	Yes
LD34471585.las	Yes
LD34471588.las	Yes
LD34471591.las	Yes
LD34471594.las	Yes
LD34471597.las	Yes
LD34471600.las	Yes
LD34471603.las	Yes
LD34471606.las	Yes
LD34471609.las	Yes
LD34501396.las	Yes
LD34501399.las	Yes
LD34501402.las	Yes
LD34501405.las	Yes
LD34501408.las	Yes
LD34501411.las	Yes
LD34501414.las	Yes

DPH-8 Report on Point Families (Tiled Data) - continued

<u>File</u>	<u>Point Families Present</u>
LD34501417.las	Yes
LD34501420.las	Yes
LD34501423.las	Yes
LD34501426.las	Yes
LD34501429.las	Yes
LD34501432.las	Yes
LD34501435.las	Yes
LD34501438.las	Yes
LD34501441.las	Yes
LD34501444.las	Yes
LD34501447.las	Yes
LD34501450.las	Yes
LD34501453.las	Yes
LD34501456.las	Yes
LD34501459.las	Yes
LD34501462.las	Yes
LD34501465.las	Yes
LD34501468.las	Yes
LD34501471.las	Yes
LD34501474.las	Yes
LD34501477.las	Yes
LD34501480.las	Yes
LD34501483.las	Yes
LD34501486.las	Yes
LD34501489.las	Yes
LD34501492.las	Yes
LD34501495.las	Yes
LD34501498.las	Yes
LD34501501.las	Yes
LD34501504.las	Yes
LD34501507.las	Yes
LD34501510.las	Yes
LD34501513.las	Yes
LD34501516.las	Yes
LD34501519.las	Yes
LD34501522.las	Yes
LD34501525.las	Yes
LD34501528.las	Yes
LD34501531.las	Yes
LD34501534.las	Yes
LD34501537.las	Yes
LD34501540.las	Yes
LD34501543.las	Yes
LD34501546.las	Yes
LD34501549.las	Yes
LD34501552.las	Yes
LD34501555.las	Yes
LD34501558.las	Yes
LD34501561.las	Yes

DPH-8 Report on Point Families (Tiled Data) - continued

<u>File</u>	<u>Point Families Present</u>
LD34501564.las	Yes
LD34501567.las	Yes
LD34501570.las	Yes
LD34501573.las	Yes
LD34501576.las	Yes
LD34501579.las	Yes
LD34501582.las	Yes
LD34501585.las	Yes
LD34501588.las	Yes
LD34501591.las	Yes
LD34501594.las	Yes
LD34501597.las	Yes
LD34501600.las	Yes
LD34501603.las	Yes
LD34501606.las	Yes
LD34501609.las	Yes
LD34531396.las	Yes
LD34531399.las	Yes
LD34531402.las	Yes
LD34531405.las	Yes
LD34531408.las	Yes
LD34531411.las	Yes
LD34531414.las	Yes
LD34531417.las	Yes
LD34531420.las	Yes
LD34531423.las	Yes
LD34531426.las	Yes
LD34531429.las	Yes
LD34531432.las	Yes
LD34531435.las	Yes
LD34531438.las	Yes
LD34531441.las	Yes
LD34531444.las	Yes
LD34531447.las	Yes
LD34531450.las	Yes
LD34531453.las	Yes
LD34531456.las	Yes
LD34531459.las	Yes
LD34531462.las	Yes
LD34531465.las	Yes
LD34531468.las	Yes
LD34531471.las	Yes
LD34531474.las	Yes
LD34531477.las	Yes
LD34531480.las	Yes
LD34531483.las	Yes
LD34531486.las	Yes
LD34531489.las	Yes
LD34531492.las	Yes

DPH-8 Report on Point Families (Tiled Data) - continued

File	Point Families Present
LD34531495.las	Yes
LD34531498.las	Yes
LD34531501.las	Yes
LD34531504.las	Yes
LD34531507.las	Yes
LD34531510.las	Yes
LD34531513.las	Yes
LD34531516.las	Yes
LD34531519.las	Yes
LD34531522.las	Yes
LD34531525.las	Yes
LD34531528.las	Yes
LD34531531.las	Yes
LD34531534.las	Yes
LD34531537.las	Yes
LD34531540.las	Yes
LD34531543.las	Yes
LD34531546.las	Yes
LD34531549.las	Yes
LD34531552.las	Yes
LD34531555.las	Yes
LD34531558.las	Yes
LD34531561.las	Yes
LD34531564.las	Yes
LD34531567.las	Yes
LD34531570.las	Yes
LD34531573.las	Yes
LD34531576.las	Yes
LD34531579.las	Yes
LD34531582.las	Yes
LD34531585.las	Yes
LD34531588.las	Yes
LD34531591.las	Yes
LD34531594.las	Yes
LD34531597.las	Yes
LD34531600.las	Yes
LD34531603.las	Yes
LD34531606.las	Yes
LD34531609.las	Yes
LD34561396.las	Yes
LD34561399.las	Yes
LD34561402.las	Yes
LD34561405.las	Yes
LD34561408.las	Yes
LD34561411.las	Yes
LD34561414.las	Yes
LD34561417.las	Yes
LD34561420.las	Yes
LD34561423.las	Yes

DPH-8 Report on Point Families (Tiled Data) - continued

<u>File</u>	<u>Point Families Present</u>
LD34561426.las	Yes
LD34561429.las	Yes
LD34561432.las	Yes
LD34561435.las	Yes
LD34561438.las	Yes
LD34561441.las	Yes
LD34561444.las	Yes
LD34561447.las	Yes
LD34561450.las	Yes
LD34561453.las	Yes
LD34561456.las	Yes
LD34561459.las	Yes
LD34561462.las	Yes
LD34561465.las	Yes
LD34561468.las	Yes
LD34561471.las	Yes
LD34561474.las	Yes
LD34561477.las	Yes
LD34561480.las	Yes
LD34561483.las	Yes
LD34561486.las	Yes
LD34561489.las	Yes
LD34561492.las	Yes
LD34561495.las	Yes
LD34561498.las	Yes
LD34561501.las	Yes
LD34561504.las	Yes
LD34561507.las	Yes
LD34561510.las	Yes
LD34561513.las	Yes
LD34561516.las	Yes
LD34561519.las	Yes
LD34561522.las	Yes
LD34561525.las	Yes
LD34561528.las	Yes
LD34561531.las	Yes
LD34561534.las	Yes
LD34561537.las	Yes
LD34561540.las	Yes
LD34561543.las	Yes
LD34561546.las	Yes
LD34561549.las	Yes
LD34561552.las	Yes
LD34561555.las	Yes
LD34561558.las	Yes
LD34561561.las	Yes
LD34561564.las	Yes
LD34561567.las	Yes
LD34561570.las	Yes

DPH-8 Report on Point Families (Tiled Data) - continued

<u>File</u>	<u>Point Families Present</u>
LD34561573.las	Yes
LD34561576.las	Yes
LD34561579.las	Yes
LD34561582.las	Yes
LD34561585.las	Yes
LD34561588.las	Yes
LD34561591.las	Yes
LD34561594.las	Yes
LD34561597.las	Yes
LD34561600.las	Yes
LD34561603.las	Yes
LD34561606.las	Yes
LD34561609.las	Yes
LD34591396.las	Yes
LD34591399.las	Yes
LD34591402.las	Yes
LD34591405.las	Yes
LD34591408.las	Yes
LD34591411.las	Yes
LD34591414.las	Yes
LD34591417.las	Yes
LD34591420.las	Yes
LD34591423.las	Yes
LD34591426.las	Yes
LD34591429.las	Yes
LD34591432.las	Yes
LD34591435.las	Yes
LD34591438.las	Yes
LD34591441.las	Yes
LD34591444.las	Yes
LD34591447.las	Yes
LD34591450.las	Yes
LD34591453.las	Yes
LD34591456.las	Yes
LD34591459.las	Yes
LD34591462.las	Yes
LD34591465.las	Yes
LD34591468.las	Yes
LD34591471.las	Yes
LD34591474.las	Yes
LD34591477.las	Yes
LD34591480.las	Yes
LD34591483.las	Yes
LD34591486.las	Yes
LD34591489.las	Yes
LD34591492.las	Yes
LD34591495.las	Yes
LD34591498.las	Yes
LD34591501.las	Yes

DPH-8 Report on Point Families (Tiled Data) - continued

<u>File</u>	<u>Point Families Present</u>
LD34591504.las	Yes
LD34591507.las	Yes
LD34591510.las	Yes
LD34591513.las	Yes
LD34591516.las	Yes
LD34591519.las	Yes
LD34591522.las	Yes
LD34591525.las	Yes
LD34591528.las	Yes
LD34591531.las	Yes
LD34591534.las	Yes
LD34591537.las	Yes
LD34591540.las	Yes
LD34591543.las	Yes
LD34591546.las	Yes
LD34591549.las	Yes
LD34591552.las	Yes
LD34591555.las	Yes
LD34591558.las	Yes
LD34591561.las	Yes
LD34591564.las	Yes
LD34591567.las	Yes
LD34591570.las	Yes
LD34591573.las	Yes
LD34591576.las	Yes
LD34591579.las	Yes
LD34591582.las	Yes
LD34591585.las	Yes
LD34591588.las	Yes
LD34591591.las	Yes
LD34591594.las	Yes
LD34591597.las	Yes
LD34591600.las	Yes
LD34591603.las	Yes
LD34591606.las	Yes
LD34591609.las	Yes
LD34621396.las	Yes
LD34621399.las	Yes
LD34621402.las	Yes
LD34621405.las	Yes
LD34621408.las	Yes
LD34621411.las	Yes
LD34621414.las	Yes
LD34621417.las	Yes
LD34621420.las	Yes
LD34621423.las	Yes
LD34621426.las	Yes
LD34621429.las	Yes
LD34621432.las	Yes

DPH-8 Report on Point Families (Tiled Data) - continued

<u>File</u>	<u>Point Families Present</u>
LD34621435.las	Yes
LD34621438.las	Yes
LD34621441.las	Yes
LD34621444.las	Yes
LD34621447.las	Yes
LD34621450.las	Yes
LD34621453.las	Yes
LD34621456.las	Yes
LD34621459.las	Yes
LD34621462.las	Yes
LD34621465.las	Yes
LD34621468.las	Yes
LD34621471.las	Yes
LD34621474.las	Yes
LD34621477.las	Yes
LD34621480.las	Yes
LD34621483.las	Yes
LD34621486.las	Yes
LD34621489.las	Yes
LD34621492.las	Yes
LD34621495.las	Yes
LD34621498.las	Yes
LD34621501.las	Yes
LD34621504.las	Yes
LD34621507.las	Yes
LD34621510.las	Yes
LD34621513.las	Yes
LD34621516.las	Yes
LD34621519.las	Yes
LD34621522.las	Yes
LD34621525.las	Yes
LD34621528.las	Yes
LD34621531.las	Yes
LD34621534.las	Yes
LD34621537.las	Yes
LD34621540.las	Yes
LD34621543.las	Yes
LD34621546.las	Yes
LD34621549.las	Yes
LD34621552.las	Yes
LD34621555.las	Yes
LD34621558.las	Yes
LD34621561.las	Yes
LD34621564.las	Yes
LD34621567.las	Yes
LD34621570.las	Yes
LD34621573.las	Yes
LD34621576.las	Yes
LD34621579.las	Yes

DPH-8 Report on Point Families (Tiled Data) - continued

<u>File</u>	<u>Point Families Present</u>
LD34621582.las	Yes
LD34621585.las	Yes
LD34621588.las	Yes
LD34621591.las	Yes
LD34621594.las	Yes
LD34621597.las	Yes
LD34621600.las	Yes
LD34621603.las	Yes
LD34621606.las	Yes
LD34621609.las	Yes
LD34651396.las	Yes
LD34651399.las	Yes
LD34651402.las	Yes
LD34651405.las	Yes
LD34651408.las	Yes
LD34651411.las	Yes
LD34651414.las	Yes
LD34651417.las	Yes
LD34651420.las	Yes
LD34651423.las	Yes
LD34651426.las	Yes
LD34651429.las	Yes
LD34651432.las	Yes
LD34651435.las	Yes
LD34651438.las	Yes
LD34651441.las	Yes
LD34651444.las	Yes
LD34651447.las	Yes
LD34651450.las	Yes
LD34651453.las	Yes
LD34651456.las	Yes
LD34651459.las	Yes
LD34651462.las	Yes
LD34651465.las	Yes
LD34651468.las	Yes
LD34651471.las	Yes
LD34651474.las	Yes
LD34651477.las	Yes
LD34651480.las	Yes
LD34651483.las	Yes
LD34651486.las	Yes
LD34651489.las	Yes
LD34651492.las	Yes
LD34651495.las	Yes
LD34651498.las	Yes
LD34651501.las	Yes
LD34651504.las	Yes
LD34651507.las	Yes
LD34651510.las	Yes

DPH-8 Report on Point Families (Tiled Data) - continued

<u>File</u>	<u>Point Families Present</u>
LD34651513.las	Yes
LD34651516.las	Yes
LD34651519.las	Yes
LD34651522.las	Yes
LD34651525.las	Yes
LD34651528.las	Yes
LD34651531.las	Yes
LD34651534.las	Yes
LD34651537.las	Yes
LD34651540.las	Yes
LD34651543.las	Yes
LD34651546.las	Yes
LD34651549.las	Yes
LD34651552.las	Yes
LD34651555.las	Yes
LD34651558.las	Yes
LD34651561.las	Yes
LD34651564.las	Yes
LD34651567.las	Yes
LD34651570.las	Yes
LD34651573.las	Yes
LD34651576.las	Yes
LD34651579.las	Yes
LD34651582.las	Yes
LD34651585.las	Yes
LD34651588.las	Yes
LD34651591.las	Yes
LD34651594.las	Yes
LD34651597.las	Yes
LD34651600.las	Yes
LD34651603.las	Yes
LD34651606.las	Yes
LD34651609.las	Yes
LD34681396.las	Yes
LD34681399.las	Yes
LD34681402.las	Yes
LD34681405.las	Yes
LD34681408.las	Yes
LD34681411.las	Yes
LD34681414.las	Yes
LD34681417.las	Yes
LD34681420.las	Yes
LD34681423.las	Yes
LD34681426.las	Yes
LD34681429.las	Yes
LD34681432.las	Yes
LD34681435.las	Yes
LD34681438.las	Yes
LD34681441.las	Yes

DPH-8 Report on Point Families (Tiled Data) - continued

<u>File</u>	<u>Point Families Present</u>
LD34681444.las	Yes
LD34681447.las	Yes
LD34681450.las	Yes
LD34681453.las	Yes
LD34681456.las	Yes
LD34681459.las	Yes
LD34681462.las	Yes
LD34681465.las	Yes
LD34681468.las	Yes
LD34681471.las	Yes
LD34681474.las	Yes
LD34681477.las	Yes
LD34681480.las	Yes
LD34681483.las	Yes
LD34681486.las	Yes
LD34681489.las	Yes
LD34681492.las	Yes
LD34681495.las	Yes
LD34681498.las	Yes
LD34681501.las	Yes
LD34681504.las	Yes
LD34681507.las	Yes
LD34681510.las	Yes
LD34681513.las	Yes
LD34681516.las	Yes
LD34681519.las	Yes
LD34681522.las	Yes
LD34681525.las	Yes
LD34681528.las	Yes
LD34681531.las	Yes
LD34681534.las	Yes
LD34681537.las	Yes
LD34681540.las	Yes
LD34681543.las	Yes
LD34681546.las	Yes
LD34681549.las	Yes
LD34681552.las	Yes
LD34681555.las	Yes
LD34681558.las	Yes
LD34681561.las	Yes
LD34681564.las	Yes
LD34681567.las	Yes
LD34681570.las	Yes
LD34681573.las	Yes
LD34681576.las	Yes
LD34681579.las	Yes
LD34681582.las	Yes
LD34681585.las	Yes
LD34681588.las	Yes

DPH-8 Report on Point Families (Tiled Data) - continued

<u>File</u>	<u>Point Families Present</u>
LD34681591.las	Yes
LD34681594.las	Yes
LD34681597.las	Yes
LD34681600.las	Yes
LD34681603.las	Yes
LD34681606.las	Yes
LD34681609.las	Yes
LD34711396.las	Yes
LD34711399.las	Yes
LD34711402.las	Yes
LD34711405.las	Yes
LD34711408.las	Yes
LD34711411.las	Yes
LD34711414.las	Yes
LD34711417.las	Yes
LD34711420.las	Yes
LD34711423.las	Yes
LD34711426.las	Yes
LD34711429.las	Yes
LD34711432.las	Yes
LD34711435.las	Yes
LD34711438.las	Yes
LD34711441.las	Yes
LD34711444.las	Yes
LD34711447.las	Yes
LD34711450.las	Yes
LD34711453.las	Yes
LD34711456.las	Yes
LD34711459.las	Yes
LD34711462.las	Yes
LD34711465.las	Yes
LD34711468.las	Yes
LD34711471.las	Yes
LD34711474.las	Yes
LD34711477.las	Yes
LD34711480.las	Yes
LD34711483.las	Yes
LD34711486.las	Yes
LD34711489.las	Yes
LD34711492.las	Yes
LD34711495.las	Yes
LD34711498.las	Yes
LD34711501.las	Yes
LD34711504.las	Yes
LD34711507.las	Yes
LD34711510.las	Yes
LD34711513.las	Yes
LD34711516.las	Yes
LD34711519.las	Yes

DPH-8 Report on Point Families (Tiled Data) - continued

<u>File</u>	<u>Point Families Present</u>
LD34711522.las	Yes
LD34711525.las	Yes
LD34711528.las	Yes
LD34711531.las	Yes
LD34711534.las	Yes
LD34711537.las	Yes
LD34711540.las	Yes
LD34711543.las	Yes
LD34711546.las	Yes
LD34711549.las	Yes
LD34711552.las	Yes
LD34711555.las	Yes
LD34711558.las	Yes
LD34711561.las	Yes
LD34711564.las	Yes
LD34711567.las	Yes
LD34711570.las	Yes
LD34711573.las	Yes
LD34711576.las	Yes
LD34711579.las	Yes
LD34711582.las	Yes
LD34711585.las	Yes
LD34711588.las	Yes
LD34711591.las	Yes
LD34711594.las	Yes
LD34711597.las	Yes
LD34711600.las	Yes
LD34711603.las	Yes
LD34711606.las	Yes
LD34711609.las	Yes
LD34741396.las	Yes
LD34741399.las	Yes
LD34741402.las	Yes
LD34741405.las	Yes
LD34741408.las	Yes
LD34741411.las	Yes
LD34741414.las	Yes
LD34741417.las	Yes
LD34741420.las	Yes
LD34741423.las	Yes
LD34741426.las	Yes
LD34741429.las	Yes
LD34741432.las	Yes
LD34741435.las	Yes
LD34741438.las	Yes
LD34741441.las	Yes
LD34741444.las	Yes
LD34741447.las	Yes
LD34741450.las	Yes

DPH-8 Report on Point Families (Tiled Data) - continued

<u>File</u>	<u>Point Families Present</u>
LD34741453.las	Yes
LD34741456.las	Yes
LD34741459.las	Yes
LD34741462.las	Yes
LD34741465.las	Yes
LD34741468.las	Yes
LD34741471.las	Yes
LD34741474.las	Yes
LD34741477.las	Yes
LD34741480.las	Yes
LD34741483.las	Yes
LD34741486.las	Yes
LD34741489.las	Yes
LD34741492.las	Yes
LD34741495.las	Yes
LD34741498.las	Yes
LD34741501.las	Yes
LD34741504.las	Yes
LD34741507.las	Yes
LD34741510.las	Yes
LD34741513.las	Yes
LD34741516.las	Yes
LD34741519.las	Yes
LD34741522.las	Yes
LD34741525.las	Yes
LD34741528.las	Yes
LD34741531.las	Yes
LD34741534.las	Yes
LD34741537.las	Yes
LD34741540.las	Yes
LD34741543.las	Yes
LD34741546.las	Yes
LD34741549.las	Yes
LD34741552.las	Yes
LD34741555.las	Yes
LD34741558.las	Yes
LD34741561.las	Yes
LD34741564.las	Yes
LD34741567.las	Yes
LD34741570.las	Yes
LD34741573.las	Yes
LD34741576.las	Yes
LD34741579.las	Yes
LD34741582.las	Yes
LD34741585.las	Yes
LD34741588.las	Yes
LD34741591.las	Yes
LD34741594.las	Yes
LD34741597.las	Yes

DPH-8 Report on Point Families (Tiled Data) - continued

<u>File</u>	<u>Point Families Present</u>
LD34741600.las	Yes
LD34741603.las	Yes
LD34741606.las	Yes
LD34741609.las	Yes
LD34771396.las	Yes
LD34771399.las	Yes
LD34771402.las	Yes
LD34771405.las	Yes
LD34771408.las	Yes
LD34771411.las	Yes
LD34771414.las	Yes
LD34771417.las	Yes
LD34771420.las	Yes
LD34771423.las	Yes
LD34771426.las	Yes
LD34771429.las	Yes
LD34771432.las	Yes
LD34771435.las	Yes
LD34771438.las	Yes
LD34771441.las	Yes
LD34771444.las	Yes
LD34771447.las	Yes
LD34771450.las	Yes
LD34771453.las	Yes
LD34771456.las	Yes
LD34771459.las	Yes
LD34771462.las	Yes
LD34771465.las	Yes
LD34771468.las	Yes
LD34771471.las	Yes
LD34771474.las	Yes
LD34771477.las	Yes
LD34771480.las	Yes
LD34771483.las	Yes
LD34771486.las	Yes
LD34771489.las	Yes
LD34771492.las	Yes
LD34771495.las	Yes
LD34771498.las	Yes
LD34771501.las	Yes
LD34771504.las	Yes
LD34771507.las	Yes
LD34771510.las	Yes
LD34771513.las	Yes
LD34771516.las	Yes
LD34771519.las	Yes
LD34771522.las	Yes
LD34771525.las	Yes
LD34771528.las	Yes

DPH-8 Report on Point Families (Tiled Data) - continued

<u>File</u>	<u>Point Families Present</u>
LD34771531.las	Yes
LD34771534.las	Yes
LD34771537.las	Yes
LD34771540.las	Yes
LD34771543.las	Yes
LD34771546.las	Yes
LD34771549.las	Yes
LD34771552.las	Yes
LD34771555.las	Yes
LD34771558.las	Yes
LD34771561.las	Yes
LD34771564.las	Yes
LD34771567.las	Yes
LD34771570.las	Yes
LD34771573.las	Yes
LD34771576.las	Yes
LD34771579.las	Yes
LD34771582.las	Yes
LD34771585.las	Yes
LD34771588.las	Yes
LD34771591.las	Yes
LD34771594.las	Yes
LD34771597.las	Yes
LD34771600.las	Yes
LD34771603.las	Yes
LD34771606.las	Yes
LD34771609.las	Yes
LD34801396.las	Yes
LD34801399.las	Yes
LD34801402.las	Yes
LD34801405.las	Yes
LD34801408.las	Yes
LD34801411.las	Yes
LD34801414.las	Yes
LD34801417.las	Yes
LD34801420.las	Yes
LD34801423.las	Yes
LD34801426.las	Yes
LD34801429.las	Yes
LD34801432.las	Yes
LD34801435.las	Yes
LD34801438.las	Yes
LD34801441.las	Yes
LD34801444.las	Yes
LD34801447.las	Yes
LD34801450.las	Yes
LD34801453.las	Yes
LD34801456.las	Yes
LD34801459.las	Yes

DPH-8 Report on Point Families (Tiled Data) - continued

<u>File</u>	<u>Point Families Present</u>
LD34801462.las	Yes
LD34801465.las	Yes
LD34801468.las	Yes
LD34801471.las	Yes
LD34801474.las	Yes
LD34801477.las	Yes
LD34801480.las	Yes
LD34801483.las	Yes
LD34801486.las	Yes
LD34801489.las	Yes
LD34801492.las	Yes
LD34801495.las	Yes
LD34801498.las	Yes
LD34801501.las	Yes
LD34801504.las	Yes
LD34801507.las	Yes
LD34801510.las	Yes
LD34801513.las	Yes
LD34801516.las	Yes
LD34801519.las	Yes
LD34801522.las	Yes
LD34801525.las	Yes
LD34801528.las	Yes
LD34801531.las	Yes
LD34801534.las	Yes
LD34801537.las	Yes
LD34801540.las	Yes
LD34801543.las	Yes
LD34801546.las	Yes
LD34801549.las	Yes
LD34801552.las	Yes
LD34801555.las	Yes
LD34801558.las	Yes
LD34801561.las	Yes
LD34801564.las	Yes
LD34801567.las	Yes
LD34801570.las	Yes
LD34801573.las	Yes
LD34801576.las	Yes
LD34801579.las	Yes
LD34801582.las	Yes
LD34801585.las	Yes
LD34801588.las	Yes
LD34801591.las	Yes
LD34801594.las	Yes
LD34801597.las	Yes
LD34801600.las	Yes
LD34801603.las	Yes
LD34801606.las	Yes

DPH-8 Report on Point Families (Tiled Data) - continued

<u>File</u>	<u>Point Families Present</u>
LD34801609.las	Yes
LD34831396.las	Yes
LD34831399.las	Yes
LD34831402.las	Yes
LD34831405.las	Yes
LD34831408.las	Yes
LD34831411.las	Yes
LD34831414.las	Yes
LD34831417.las	Yes
LD34831420.las	Yes
LD34831423.las	Yes
LD34831426.las	Yes
LD34831429.las	Yes
LD34831432.las	Yes
LD34831435.las	Yes
LD34831438.las	Yes
LD34831441.las	Yes
LD34831444.las	Yes
LD34831447.las	Yes
LD34831450.las	Yes
LD34831453.las	Yes
LD34831456.las	Yes
LD34831459.las	Yes
LD34831462.las	Yes
LD34831465.las	Yes
LD34831468.las	Yes
LD34831471.las	Yes
LD34831474.las	Yes
LD34831477.las	Yes
LD34831480.las	Yes
LD34831483.las	Yes
LD34831486.las	Yes
LD34831489.las	Yes
LD34831492.las	Yes
LD34831495.las	Yes
LD34831498.las	Yes
LD34831501.las	Yes
LD34831504.las	Yes
LD34831507.las	Yes
LD34831510.las	Yes
LD34831513.las	Yes
LD34831516.las	Yes
LD34831519.las	Yes
LD34831522.las	Yes
LD34831525.las	Yes
LD34831528.las	Yes
LD34831531.las	Yes
LD34831534.las	Yes
LD34831537.las	Yes

DPH-8 Report on Point Families (Tiled Data) - continued

<u>File</u>	<u>Point Families Present</u>
LD34831540.las	Yes
LD34831543.las	Yes
LD34831546.las	Yes
LD34831549.las	Yes
LD34831552.las	Yes
LD34831555.las	Yes
LD34831558.las	Yes
LD34831561.las	Yes
LD34831564.las	Yes
LD34831567.las	Yes
LD34831570.las	Yes
LD34831573.las	Yes
LD34831576.las	Yes
LD34831579.las	Yes
LD34831582.las	Yes
LD34831585.las	Yes
LD34831588.las	Yes
LD34831591.las	Yes
LD34831594.las	Yes
LD34831597.las	Yes
LD34831600.las	Yes
LD34831603.las	Yes
LD34831606.las	Yes
LD34831609.las	Yes
LD34861396.las	Yes
LD34861399.las	Yes
LD34861402.las	Yes
LD34861405.las	Yes
LD34861408.las	Yes
LD34861411.las	Yes
LD34861414.las	Yes
LD34861417.las	Yes
LD34861420.las	Yes
LD34861423.las	Yes
LD34861426.las	Yes
LD34861429.las	Yes
LD34861432.las	Yes
LD34861435.las	Yes
LD34861438.las	Yes
LD34861441.las	Yes
LD34861444.las	Yes
LD34861447.las	Yes
LD34861450.las	Yes
LD34861453.las	Yes
LD34861456.las	Yes
LD34861459.las	Yes
LD34861462.las	Yes
LD34861465.las	Yes
LD34861468.las	Yes

DPH-8 Report on Point Families (Tiled Data) - continued

<u>File</u>	<u>Point Families Present</u>
LD34861471.las	Yes
LD34861474.las	Yes
LD34861477.las	Yes
LD34861480.las	Yes
LD34861483.las	Yes
LD34861486.las	Yes
LD34861489.las	Yes
LD34861492.las	Yes
LD34861495.las	Yes
LD34861498.las	Yes
LD34861501.las	Yes
LD34861504.las	Yes
LD34861507.las	Yes
LD34861510.las	Yes
LD34861513.las	Yes
LD34861516.las	Yes
LD34861519.las	Yes
LD34861522.las	Yes
LD34861525.las	Yes
LD34861528.las	Yes
LD34861531.las	Yes
LD34861534.las	Yes
LD34861537.las	Yes
LD34861540.las	Yes
LD34861543.las	Yes
LD34861546.las	Yes
LD34861549.las	Yes
LD34861552.las	Yes
LD34861555.las	Yes
LD34861558.las	Yes
LD34861561.las	Yes
LD34861564.las	Yes
LD34861567.las	Yes
LD34861570.las	Yes
LD34861573.las	Yes
LD34861576.las	Yes
LD34861579.las	Yes
LD34861582.las	Yes
LD34861585.las	Yes
LD34861588.las	Yes
LD34861591.las	Yes
LD34861594.las	Yes
LD34861597.las	Yes
LD34861600.las	Yes
LD34861603.las	Yes
LD34861606.las	Yes
LD34861609.las	Yes
LD34891396.las	Yes
LD34891399.las	Yes

DPH-8 Report on Point Families (Tiled Data) - continued

<u>File</u>	<u>Point Families Present</u>
LD34891402.las	Yes
LD34891405.las	Yes
LD34891408.las	Yes
LD34891411.las	Yes
LD34891414.las	Yes
LD34891417.las	Yes
LD34891420.las	Yes
LD34891423.las	Yes
LD34891426.las	Yes
LD34891429.las	Yes
LD34891432.las	Yes
LD34891435.las	Yes
LD34891438.las	Yes
LD34891441.las	Yes
LD34891444.las	Yes
LD34891447.las	Yes
LD34891450.las	Yes
LD34891453.las	Yes
LD34891456.las	Yes
LD34891459.las	Yes
LD34891462.las	Yes
LD34891465.las	Yes
LD34891468.las	Yes
LD34891471.las	Yes
LD34891474.las	Yes
LD34891477.las	Yes
LD34891480.las	Yes
LD34891483.las	Yes
LD34891486.las	Yes
LD34891489.las	Yes
LD34891492.las	Yes
LD34891495.las	Yes
LD34891498.las	Yes
LD34891501.las	Yes
LD34891504.las	Yes
LD34891507.las	Yes
LD34891510.las	Yes
LD34891513.las	Yes
LD34891516.las	Yes
LD34891519.las	Yes
LD34891522.las	Yes
LD34891525.las	Yes
LD34891528.las	Yes
LD34891531.las	Yes
LD34891534.las	Yes
LD34891537.las	Yes
LD34891540.las	Yes
LD34891543.las	Yes
LD34891546.las	Yes

DPH-8 Report on Point Families (Tiled Data) - continued

<u>File</u>	<u>Point Families Present</u>
LD34891549.las	Yes
LD34891552.las	Yes
LD34891555.las	Yes
LD34891558.las	Yes
LD34891561.las	Yes
LD34891564.las	Yes
LD34891567.las	Yes
LD34891570.las	Yes
LD34891573.las	Yes
LD34891576.las	Yes
LD34891579.las	Yes
LD34891582.las	Yes
LD34891585.las	Yes
LD34891588.las	Yes
LD34891591.las	Yes
LD34891594.las	Yes
LD34891597.las	Yes
LD34891600.las	Yes
LD34891603.las	Yes
LD34891606.las	Yes
LD34891609.las	Yes
LD34891612.las	Yes
LD34921396.las	Yes
LD34921399.las	Yes
LD34921402.las	Yes
LD34921405.las	Yes
LD34921408.las	Yes
LD34921411.las	Yes
LD34921414.las	Yes
LD34921417.las	Yes
LD34921420.las	Yes
LD34921423.las	Yes
LD34921426.las	Yes
LD34921429.las	Yes
LD34921432.las	Yes
LD34921435.las	Yes
LD34921438.las	Yes
LD34921441.las	Yes
LD34921444.las	Yes
LD34921447.las	Yes
LD34921450.las	Yes
LD34921453.las	Yes
LD34921456.las	Yes
LD34921459.las	Yes
LD34921462.las	Yes
LD34921465.las	Yes
LD34921468.las	Yes
LD34921471.las	Yes
LD34921474.las	Yes

DPH-8 Report on Point Families (Tiled Data) - continued

<u>File</u>	<u>Point Families Present</u>
LD34921477.las	Yes
LD34921480.las	Yes
LD34921483.las	Yes
LD34921486.las	Yes
LD34921489.las	Yes
LD34921492.las	Yes
LD34921495.las	Yes
LD34921498.las	Yes
LD34921501.las	Yes
LD34921504.las	Yes
LD34921507.las	Yes
LD34921510.las	Yes
LD34921513.las	Yes
LD34921516.las	Yes
LD34921519.las	Yes
LD34921522.las	Yes
LD34921525.las	Yes
LD34921528.las	Yes
LD34921531.las	Yes
LD34921534.las	Yes
LD34921537.las	Yes
LD34921540.las	Yes
LD34921543.las	Yes
LD34921546.las	Yes
LD34921549.las	Yes
LD34921552.las	Yes
LD34921555.las	Yes
LD34921558.las	Yes
LD34921561.las	Yes
LD34921564.las	Yes
LD34921567.las	Yes
LD34921570.las	Yes
LD34921573.las	Yes
LD34921576.las	Yes
LD34921579.las	Yes
LD34921582.las	Yes
LD34921585.las	Yes
LD34921588.las	Yes
LD34921591.las	Yes
LD34921594.las	Yes
LD34921597.las	Yes
LD34921600.las	Yes
LD34921603.las	Yes
LD34921606.las	Yes
LD34921609.las	Yes
LD34921612.las	Yes
LD34951396.las	Yes
LD34951399.las	Yes
LD34951402.las	Yes

DPH-8 Report on Point Families (Tiled Data) - continued

<u>File</u>	<u>Point Families Present</u>
LD34951405.las	Yes
LD34951408.las	Yes
LD34951411.las	Yes
LD34951414.las	Yes
LD34951417.las	Yes
LD34951420.las	Yes
LD34951423.las	Yes
LD34951426.las	Yes
LD34951429.las	Yes
LD34951432.las	Yes
LD34951435.las	Yes
LD34951438.las	Yes
LD34951441.las	Yes
LD34951444.las	Yes
LD34951447.las	Yes
LD34951450.las	Yes
LD34951453.las	Yes
LD34951456.las	Yes
LD34951459.las	Yes
LD34951462.las	Yes
LD34951465.las	Yes
LD34951468.las	Yes
LD34951471.las	Yes
LD34951474.las	Yes
LD34951477.las	Yes
LD34951480.las	Yes
LD34951483.las	Yes
LD34951486.las	Yes
LD34951489.las	Yes
LD34951492.las	Yes
LD34951495.las	Yes
LD34951498.las	Yes
LD34951501.las	Yes
LD34951504.las	Yes
LD34951507.las	Yes
LD34951510.las	Yes
LD34951513.las	Yes
LD34951516.las	Yes
LD34951519.las	Yes
LD34951522.las	Yes
LD34951525.las	Yes
LD34951528.las	Yes
LD34951531.las	Yes
LD34951534.las	Yes
LD34951537.las	Yes
LD34951540.las	Yes
LD34951543.las	Yes
LD34951546.las	Yes
LD34951549.las	Yes

DPH-8 Report on Point Families (Tiled Data) - continued

<u>File</u>	<u>Point Families Present</u>
LD34951552.las	Yes
LD34951555.las	Yes
LD34951558.las	Yes
LD34951561.las	Yes
LD34951564.las	Yes
LD34951567.las	Yes
LD34951570.las	Yes
LD34951573.las	Yes
LD34951576.las	Yes
LD34951579.las	Yes
LD34951582.las	Yes
LD34951585.las	Yes
LD34951588.las	Yes
LD34951591.las	Yes
LD34951594.las	Yes
LD34951597.las	Yes
LD34951600.las	Yes
LD34951603.las	Yes
LD34951606.las	Yes
LD34951609.las	Yes
LD34951612.las	Yes
LD34981396.las	Yes
LD34981399.las	Yes
LD34981402.las	Yes
LD34981405.las	Yes
LD34981408.las	Yes
LD34981411.las	Yes
LD34981414.las	Yes
LD34981417.las	Yes
LD34981420.las	Yes
LD34981423.las	Yes
LD34981426.las	Yes
LD34981429.las	Yes
LD34981432.las	Yes
LD34981435.las	Yes
LD34981438.las	Yes
LD34981441.las	Yes
LD34981444.las	Yes
LD34981447.las	Yes
LD34981450.las	Yes
LD34981453.las	Yes
LD34981456.las	Yes
LD34981459.las	Yes
LD34981462.las	Yes
LD34981465.las	Yes
LD34981468.las	Yes
LD34981471.las	Yes
LD34981474.las	Yes
LD34981477.las	Yes

DPH-8 Report on Point Families (Tiled Data) - continued

<u>File</u>	<u>Point Families Present</u>
LD34981480.las	Yes
LD34981483.las	Yes
LD34981486.las	Yes
LD34981489.las	Yes
LD34981492.las	Yes
LD34981495.las	Yes
LD34981498.las	Yes
LD34981501.las	Yes
LD34981504.las	Yes
LD34981507.las	Yes
LD34981510.las	Yes
LD34981513.las	Yes
LD34981516.las	Yes
LD34981519.las	Yes
LD34981522.las	Yes
LD34981525.las	Yes
LD34981528.las	Yes
LD34981531.las	Yes
LD34981534.las	Yes
LD34981537.las	Yes
LD34981540.las	Yes
LD34981543.las	Yes
LD34981546.las	Yes
LD34981549.las	Yes
LD34981552.las	Yes
LD34981555.las	Yes
LD34981558.las	Yes
LD34981561.las	Yes
LD34981564.las	Yes
LD34981567.las	Yes
LD34981570.las	Yes
LD34981573.las	Yes
LD34981576.las	Yes
LD34981579.las	Yes
LD34981582.las	Yes
LD34981585.las	Yes
LD34981588.las	Yes
LD34981591.las	Yes
LD34981594.las	Yes
LD34981597.las	Yes
LD34981600.las	Yes
LD34981603.las	Yes
LD34981606.las	Yes
LD34981609.las	Yes
LD34981612.las	Yes
LD35011396.las	Yes
LD35011399.las	Yes
LD35011402.las	Yes
LD35011405.las	Yes

DPH-8 Report on Point Families (Tiled Data) - continued

<u>File</u>	<u>Point Families Present</u>
LD35011408.las	Yes
LD35011411.las	Yes
LD35011414.las	Yes
LD35011417.las	Yes
LD35011420.las	Yes
LD35011423.las	Yes
LD35011426.las	Yes
LD35011429.las	Yes
LD35011432.las	Yes
LD35011435.las	Yes
LD35011438.las	Yes
LD35011441.las	Yes
LD35011444.las	Yes
LD35011447.las	Yes
LD35011450.las	Yes
LD35011453.las	Yes
LD35011456.las	Yes
LD35011459.las	Yes
LD35011462.las	Yes
LD35011465.las	Yes
LD35011468.las	Yes
LD35011471.las	Yes
LD35011474.las	Yes
LD35011477.las	Yes
LD35011480.las	Yes
LD35011483.las	Yes
LD35011486.las	Yes
LD35011489.las	Yes
LD35011492.las	Yes
LD35011495.las	Yes
LD35011498.las	Yes
LD35011501.las	Yes
LD35011504.las	Yes
LD35011507.las	Yes
LD35011510.las	Yes
LD35011513.las	Yes
LD35011516.las	Yes
LD35011519.las	Yes
LD35011522.las	Yes
LD35011525.las	Yes
LD35011528.las	Yes
LD35011531.las	Yes
LD35011534.las	Yes
LD35011537.las	Yes
LD35011540.las	Yes
LD35011543.las	Yes
LD35011546.las	Yes
LD35011549.las	Yes
LD35011552.las	Yes

DPH-8 Report on Point Families (Tiled Data) - continued

<u>File</u>	<u>Point Families Present</u>
LD35011555.las	Yes
LD35011558.las	Yes
LD35011561.las	Yes
LD35011564.las	Yes
LD35011567.las	Yes
LD35011570.las	Yes
LD35011573.las	Yes
LD35011576.las	Yes
LD35011579.las	Yes
LD35011582.las	Yes
LD35011585.las	Yes
LD35011588.las	Yes
LD35011591.las	Yes
LD35011594.las	Yes
LD35011597.las	Yes
LD35011600.las	Yes
LD35011603.las	Yes
LD35011606.las	Yes
LD35011609.las	Yes
LD35011612.las	Yes
LD35041396.las	Yes
LD35041399.las	Yes
LD35041402.las	Yes
LD35041405.las	Yes
LD35041408.las	Yes
LD35041411.las	Yes
LD35041414.las	Yes
LD35041417.las	Yes
LD35041420.las	Yes
LD35041423.las	Yes
LD35041426.las	Yes
LD35041429.las	Yes
LD35041432.las	Yes
LD35041435.las	Yes
LD35041438.las	Yes
LD35041441.las	Yes
LD35041444.las	Yes
LD35041447.las	Yes
LD35041450.las	Yes
LD35041453.las	Yes
LD35041456.las	Yes
LD35041459.las	Yes
LD35041462.las	Yes
LD35041465.las	Yes
LD35041468.las	Yes
LD35041471.las	Yes
LD35041474.las	Yes
LD35041477.las	Yes
LD35041480.las	Yes

DPH-8 Report on Point Families (Tiled Data) - continued

<u>File</u>	<u>Point Families Present</u>
LD35041483.las	Yes
LD35041486.las	Yes
LD35041489.las	Yes
LD35041492.las	Yes
LD35041495.las	Yes
LD35041498.las	Yes
LD35041501.las	Yes
LD35041504.las	Yes
LD35041507.las	Yes
LD35041510.las	Yes
LD35041513.las	Yes
LD35041516.las	Yes
LD35041519.las	Yes
LD35041522.las	Yes
LD35041525.las	Yes
LD35041528.las	Yes
LD35041531.las	Yes
LD35041534.las	Yes
LD35041537.las	Yes
LD35041540.las	Yes
LD35041543.las	Yes
LD35041546.las	Yes
LD35041549.las	Yes
LD35041552.las	Yes
LD35041555.las	Yes
LD35041558.las	Yes
LD35041561.las	Yes
LD35041564.las	Yes
LD35041567.las	Yes
LD35041570.las	Yes
LD35041573.las	Yes
LD35041576.las	Yes
LD35041579.las	Yes
LD35041582.las	Yes
LD35041585.las	Yes
LD35041588.las	Yes
LD35041591.las	Yes
LD35041594.las	Yes
LD35041597.las	Yes
LD35041600.las	Yes
LD35041603.las	Yes
LD35041606.las	Yes
LD35041609.las	Yes
LD35041612.las	Yes
LD35071396.las	Yes
LD35071399.las	Yes
LD35071402.las	Yes
LD35071405.las	Yes
LD35071408.las	Yes

DPH-8 Report on Point Families (Tiled Data) - continued

<u>File</u>	<u>Point Families Present</u>
LD35071411.las	Yes
LD35071414.las	Yes
LD35071417.las	Yes
LD35071420.las	Yes
LD35071423.las	Yes
LD35071426.las	Yes
LD35071429.las	Yes
LD35071432.las	Yes
LD35071435.las	Yes
LD35071438.las	Yes
LD35071441.las	Yes
LD35071444.las	Yes
LD35071447.las	Yes
LD35071450.las	Yes
LD35071453.las	Yes
LD35071456.las	Yes
LD35071459.las	Yes
LD35071462.las	Yes
LD35071465.las	Yes
LD35071468.las	Yes
LD35071471.las	Yes
LD35071474.las	Yes
LD35071477.las	Yes
LD35071480.las	Yes
LD35071483.las	Yes
LD35071486.las	Yes
LD35071489.las	Yes
LD35071492.las	Yes
LD35071495.las	Yes
LD35071498.las	Yes
LD35071501.las	Yes
LD35071504.las	Yes
LD35071507.las	Yes
LD35071510.las	Yes
LD35071513.las	Yes
LD35071516.las	Yes
LD35071519.las	Yes
LD35071522.las	Yes
LD35071525.las	Yes
LD35071528.las	Yes
LD35071531.las	Yes
LD35071534.las	Yes
LD35071537.las	Yes
LD35071540.las	Yes
LD35071543.las	Yes
LD35071546.las	Yes
LD35071549.las	Yes
LD35071552.las	Yes
LD35071555.las	Yes

DPH-8 Report on Point Families (Tiled Data) - continued

<u>File</u>	<u>Point Families Present</u>
LD35071558.las	Yes
LD35071561.las	Yes
LD35071564.las	Yes
LD35071567.las	Yes
LD35071570.las	Yes
LD35071573.las	Yes
LD35071576.las	Yes
LD35071579.las	Yes
LD35071582.las	Yes
LD35071585.las	Yes
LD35071588.las	Yes
LD35071591.las	Yes
LD35071594.las	Yes
LD35071597.las	Yes
LD35071600.las	Yes
LD35071603.las	Yes
LD35071606.las	Yes
LD35071609.las	Yes
LD35071612.las	Yes
LD35101396.las	Yes
LD35101399.las	Yes
LD35101402.las	Yes
LD35101405.las	Yes
LD35101408.las	Yes
LD35101411.las	Yes
LD35101414.las	Yes
LD35101417.las	Yes
LD35101420.las	Yes
LD35101423.las	Yes
LD35101426.las	Yes
LD35101429.las	Yes
LD35101432.las	Yes
LD35101435.las	Yes
LD35101438.las	Yes
LD35101441.las	Yes
LD35101444.las	Yes
LD35101447.las	Yes
LD35101450.las	Yes
LD35101453.las	Yes
LD35101456.las	Yes
LD35101459.las	Yes
LD35101462.las	Yes
LD35101465.las	Yes
LD35101468.las	Yes
LD35101471.las	Yes
LD35101474.las	Yes
LD35101477.las	Yes
LD35101480.las	Yes
LD35101483.las	Yes

DPH-8 Report on Point Families (Tiled Data) - continued

<u>File</u>	<u>Point Families Present</u>
LD35101486.las	Yes
LD35101489.las	Yes
LD35101492.las	Yes
LD35101495.las	Yes
LD35101498.las	Yes
LD35101501.las	Yes
LD35101504.las	Yes
LD35101507.las	Yes
LD35101510.las	Yes
LD35101513.las	Yes
LD35101516.las	Yes
LD35101519.las	Yes
LD35101522.las	Yes
LD35101525.las	Yes
LD35101528.las	Yes
LD35101531.las	Yes
LD35101534.las	Yes
LD35101537.las	Yes
LD35101540.las	Yes
LD35101543.las	Yes
LD35101546.las	Yes
LD35101549.las	Yes
LD35101552.las	Yes
LD35101555.las	Yes
LD35101558.las	Yes
LD35101561.las	Yes
LD35101564.las	Yes
LD35101567.las	Yes
LD35101570.las	Yes
LD35101573.las	Yes
LD35101576.las	Yes
LD35101579.las	Yes
LD35101582.las	Yes
LD35101585.las	Yes
LD35101588.las	Yes
LD35101591.las	Yes
LD35101594.las	Yes
LD35101597.las	Yes
LD35101600.las	Yes
LD35101603.las	Yes
LD35101606.las	Yes
LD35101609.las	Yes
LD35101612.las	Yes
LD35131396.las	Yes
LD35131399.las	Yes
LD35131402.las	Yes
LD35131405.las	Yes
LD35131408.las	Yes
LD35131411.las	Yes

DPH-8 Report on Point Families (Tiled Data) - continued

<u>File</u>	<u>Point Families Present</u>
LD35131414.las	Yes
LD35131417.las	Yes
LD35131420.las	Yes
LD35131423.las	Yes
LD35131426.las	Yes
LD35131429.las	Yes
LD35131432.las	Yes
LD35131435.las	Yes
LD35131438.las	Yes
LD35131441.las	Yes
LD35131444.las	Yes
LD35131447.las	Yes
LD35131450.las	Yes
LD35131453.las	Yes
LD35131456.las	Yes
LD35131459.las	Yes
LD35131462.las	Yes
LD35131465.las	Yes
LD35131468.las	Yes
LD35131471.las	Yes
LD35131474.las	Yes
LD35131477.las	Yes
LD35131480.las	Yes
LD35131483.las	Yes
LD35131486.las	Yes
LD35131489.las	Yes
LD35131492.las	Yes
LD35131495.las	Yes
LD35131498.las	Yes
LD35131501.las	Yes
LD35131504.las	Yes
LD35131507.las	Yes
LD35131510.las	Yes
LD35131513.las	Yes
LD35131516.las	Yes
LD35131519.las	Yes
LD35131522.las	Yes
LD35131525.las	Yes
LD35131528.las	Yes
LD35131531.las	Yes
LD35131534.las	Yes
LD35131537.las	Yes
LD35131540.las	Yes
LD35131543.las	Yes
LD35131546.las	Yes
LD35131549.las	Yes
LD35131552.las	Yes
LD35131555.las	Yes
LD35131558.las	Yes

DPH-8 Report on Point Families (Tiled Data) - continued

<u>File</u>	<u>Point Families Present</u>
LD35131561.las	Yes
LD35131564.las	Yes
LD35131567.las	Yes
LD35131570.las	Yes
LD35131573.las	Yes
LD35131576.las	Yes
LD35131579.las	Yes
LD35131582.las	Yes
LD35131585.las	Yes
LD35131588.las	Yes
LD35131591.las	Yes
LD35131594.las	Yes
LD35131597.las	Yes
LD35131600.las	Yes
LD35131603.las	Yes
LD35131606.las	Yes
LD35131609.las	Yes
LD35131612.las	Yes
LD35161396.las	Yes
LD35161399.las	Yes
LD35161402.las	Yes
LD35161405.las	Yes
LD35161408.las	Yes
LD35161411.las	Yes
LD35161414.las	Yes
LD35161417.las	Yes
LD35161420.las	Yes
LD35161423.las	Yes
LD35161426.las	Yes
LD35161429.las	Yes
LD35161432.las	Yes
LD35161435.las	Yes
LD35161438.las	Yes
LD35161441.las	Yes
LD35161444.las	Yes
LD35161447.las	Yes
LD35161450.las	Yes
LD35161453.las	Yes
LD35161456.las	Yes
LD35161459.las	Yes
LD35161462.las	Yes
LD35161465.las	Yes
LD35161468.las	Yes
LD35161471.las	Yes
LD35161474.las	Yes
LD35161477.las	Yes
LD35161480.las	Yes
LD35161483.las	Yes
LD35161486.las	Yes

DPH-8 Report on Point Families (Tiled Data) - continued

<u>File</u>	<u>Point Families Present</u>
LD35161489.las	Yes
LD35161492.las	Yes
LD35161495.las	Yes
LD35161498.las	Yes
LD35161501.las	Yes
LD35161504.las	Yes
LD35161507.las	Yes
LD35161510.las	Yes
LD35161513.las	Yes
LD35161516.las	Yes
LD35161519.las	Yes
LD35161522.las	Yes
LD35161525.las	Yes
LD35161528.las	Yes
LD35161531.las	Yes
LD35161534.las	Yes
LD35161537.las	Yes
LD35161540.las	Yes
LD35161543.las	Yes
LD35161546.las	Yes
LD35161549.las	Yes
LD35161552.las	Yes
LD35161555.las	Yes
LD35161558.las	Yes
LD35161561.las	Yes
LD35161564.las	Yes
LD35161567.las	Yes
LD35161570.las	Yes
LD35161573.las	Yes
LD35161576.las	Yes
LD35161579.las	Yes
LD35161582.las	Yes
LD35161585.las	Yes
LD35161588.las	Yes
LD35161591.las	Yes
LD35161594.las	Yes
LD35161597.las	Yes
LD35161600.las	Yes
LD35161603.las	Yes
LD35161606.las	Yes
LD35161609.las	Yes
LD35161612.las	Yes
LD35191396.las	Yes
LD35191399.las	Yes
LD35191402.las	Yes
LD35191405.las	Yes
LD35191408.las	Yes
LD35191411.las	Yes
LD35191414.las	Yes

DPH-8 Report on Point Families (Tiled Data) - continued

<u>File</u>	<u>Point Families Present</u>
LD35191417.las	Yes
LD35191420.las	Yes
LD35191423.las	Yes
LD35191426.las	Yes
LD35191429.las	Yes
LD35191432.las	Yes
LD35191435.las	Yes
LD35191438.las	Yes
LD35191441.las	Yes
LD35191444.las	Yes
LD35191447.las	Yes
LD35191450.las	Yes
LD35191453.las	Yes
LD35191456.las	Yes
LD35191459.las	Yes
LD35191462.las	Yes
LD35191465.las	Yes
LD35191468.las	Yes
LD35191471.las	Yes
LD35191474.las	Yes
LD35191477.las	Yes
LD35191480.las	Yes
LD35191483.las	Yes
LD35191486.las	Yes
LD35191489.las	Yes
LD35191492.las	Yes
LD35191495.las	Yes
LD35191498.las	Yes
LD35191501.las	Yes
LD35191504.las	Yes
LD35191507.las	Yes
LD35191510.las	Yes
LD35191513.las	Yes
LD35191516.las	Yes
LD35191519.las	Yes
LD35191522.las	Yes
LD35191525.las	Yes
LD35191528.las	Yes
LD35191531.las	Yes
LD35191534.las	Yes
LD35191537.las	Yes
LD35191540.las	Yes
LD35191543.las	Yes
LD35191546.las	Yes
LD35191549.las	Yes
LD35191552.las	Yes
LD35191555.las	Yes
LD35191558.las	Yes
LD35191561.las	Yes

DPH-8 Report on Point Families (Tiled Data) - continued

<u>File</u>	<u>Point Families Present</u>
LD35191564.las	Yes
LD35191567.las	Yes
LD35191570.las	Yes
LD35191573.las	Yes
LD35191576.las	Yes
LD35191579.las	Yes
LD35191582.las	Yes
LD35191585.las	Yes
LD35191588.las	Yes
LD35191591.las	Yes
LD35191594.las	Yes
LD35191597.las	Yes
LD35191600.las	Yes
LD35191603.las	Yes
LD35191606.las	Yes
LD35191609.las	Yes
LD35191612.las	Yes
LD35221396.las	Yes
LD35221399.las	Yes
LD35221402.las	Yes
LD35221405.las	Yes
LD35221408.las	Yes
LD35221411.las	Yes
LD35221414.las	Yes
LD35221417.las	Yes
LD35221420.las	Yes
LD35221423.las	Yes
LD35221426.las	Yes
LD35221429.las	Yes
LD35221432.las	Yes
LD35221435.las	Yes
LD35221438.las	Yes
LD35221441.las	Yes
LD35221444.las	Yes
LD35221447.las	Yes
LD35221450.las	Yes
LD35221453.las	Yes
LD35221456.las	Yes
LD35221459.las	Yes
LD35221462.las	Yes
LD35221465.las	Yes
LD35221468.las	Yes
LD35221471.las	Yes
LD35221474.las	Yes
LD35221477.las	Yes
LD35221480.las	Yes
LD35221483.las	Yes
LD35221486.las	Yes
LD35221489.las	Yes

DPH-8 Report on Point Families (Tiled Data) - continued

<u>File</u>	<u>Point Families Present</u>
LD35221492.las	Yes
LD35221495.las	Yes
LD35221498.las	Yes
LD35221501.las	Yes
LD35221504.las	Yes
LD35221507.las	Yes
LD35221510.las	Yes
LD35221513.las	Yes
LD35221516.las	Yes
LD35221519.las	Yes
LD35221522.las	Yes
LD35221525.las	Yes
LD35221528.las	Yes
LD35221531.las	Yes
LD35221534.las	Yes
LD35221537.las	Yes
LD35221540.las	Yes
LD35221543.las	Yes
LD35221546.las	Yes
LD35221549.las	Yes
LD35221552.las	Yes
LD35221555.las	Yes
LD35221558.las	Yes
LD35221561.las	Yes
LD35221564.las	Yes
LD35221567.las	Yes
LD35221570.las	Yes
LD35221573.las	Yes
LD35221576.las	Yes
LD35221579.las	Yes
LD35221582.las	Yes
LD35221585.las	Yes
LD35221588.las	Yes
LD35221591.las	Yes
LD35221594.las	Yes
LD35221597.las	Yes
LD35221600.las	Yes
LD35221603.las	Yes
LD35221606.las	Yes
LD35221609.las	Yes
LD35221612.las	Yes
LD35251396.las	Yes
LD35251399.las	Yes
LD35251402.las	Yes
LD35251405.las	Yes
LD35251408.las	Yes
LD35251411.las	Yes
LD35251414.las	Yes
LD35251417.las	Yes

DPH-8 Report on Point Families (Tiled Data) - continued

<u>File</u>	<u>Point Families Present</u>
LD35251420.las	Yes
LD35251423.las	Yes
LD35251426.las	Yes
LD35251429.las	Yes
LD35251432.las	Yes
LD35251435.las	Yes
LD35251438.las	Yes
LD35251441.las	Yes
LD35251444.las	Yes
LD35251447.las	Yes
LD35251450.las	Yes
LD35251453.las	Yes
LD35251456.las	Yes
LD35251459.las	Yes
LD35251462.las	Yes
LD35251465.las	Yes
LD35251468.las	Yes
LD35251471.las	Yes
LD35251474.las	Yes
LD35251477.las	Yes
LD35251480.las	Yes
LD35251483.las	Yes
LD35251486.las	Yes
LD35251489.las	Yes
LD35251492.las	Yes
LD35251495.las	Yes
LD35251498.las	Yes
LD35251501.las	Yes
LD35251504.las	Yes
LD35251507.las	Yes
LD35251510.las	Yes
LD35251513.las	Yes
LD35251516.las	Yes
LD35251519.las	Yes
LD35251522.las	Yes
LD35251525.las	Yes
LD35251528.las	Yes
LD35251531.las	Yes
LD35251534.las	Yes
LD35251537.las	Yes
LD35251540.las	Yes
LD35251543.las	Yes
LD35251546.las	Yes
LD35251549.las	Yes
LD35251552.las	Yes
LD35251555.las	Yes
LD35251558.las	Yes
LD35251561.las	Yes
LD35251564.las	Yes

DPH-8 Report on Point Families (Tiled Data) - continued

<u>File</u>	<u>Point Families Present</u>
LD35251567.las	Yes
LD35251570.las	Yes
LD35251573.las	Yes
LD35251576.las	Yes
LD35251579.las	Yes
LD35251582.las	Yes
LD35251585.las	Yes
LD35251588.las	Yes
LD35251591.las	Yes
LD35251594.las	Yes
LD35251597.las	Yes
LD35251600.las	Yes
LD35251603.las	Yes
LD35251606.las	Yes
LD35251609.las	Yes
LD35251612.las	Yes
LD35281396.las	Yes
LD35281399.las	Yes
LD35281402.las	Yes
LD35281405.las	Yes
LD35281408.las	Yes
LD35281411.las	Yes
LD35281414.las	Yes
LD35281417.las	Yes
LD35281420.las	Yes
LD35281423.las	Yes
LD35281426.las	Yes
LD35281429.las	Yes
LD35281432.las	Yes
LD35281435.las	Yes
LD35281438.las	Yes
LD35281441.las	Yes
LD35281444.las	Yes
LD35281447.las	Yes
LD35281450.las	Yes
LD35281453.las	Yes
LD35281456.las	Yes
LD35281459.las	Yes
LD35281462.las	Yes
LD35281465.las	Yes
LD35281468.las	Yes
LD35281471.las	Yes
LD35281474.las	Yes
LD35281477.las	Yes
LD35281480.las	Yes
LD35281483.las	Yes
LD35281486.las	Yes
LD35281489.las	Yes
LD35281492.las	Yes

DPH-8 Report on Point Families (Tiled Data) - continued

<u>File</u>	<u>Point Families Present</u>
LD35281495.las	Yes
LD35281498.las	Yes
LD35281501.las	Yes
LD35281504.las	Yes
LD35281507.las	Yes
LD35281510.las	Yes
LD35281513.las	Yes
LD35281516.las	Yes
LD35281519.las	Yes
LD35281522.las	Yes
LD35281525.las	Yes
LD35281528.las	Yes
LD35281531.las	Yes
LD35281534.las	Yes
LD35281537.las	Yes
LD35281540.las	Yes
LD35281543.las	Yes
LD35281546.las	Yes
LD35281549.las	Yes
LD35281552.las	Yes
LD35281555.las	Yes
LD35281558.las	Yes
LD35281561.las	Yes
LD35281564.las	Yes
LD35281567.las	Yes
LD35281570.las	Yes
LD35281573.las	Yes
LD35281576.las	Yes
LD35281579.las	Yes
LD35281582.las	Yes
LD35281585.las	Yes
LD35281588.las	Yes
LD35281591.las	Yes
LD35281594.las	Yes
LD35281597.las	Yes
LD35281600.las	Yes
LD35281603.las	Yes
LD35281606.las	Yes
LD35281609.las	Yes
LD35281612.las	Yes
LD35311396.las	Yes
LD35311399.las	Yes
LD35311402.las	Yes
LD35311405.las	Yes
LD35311408.las	Yes
LD35311411.las	Yes
LD35311414.las	Yes
LD35311417.las	Yes
LD35311420.las	Yes

DPH-8 Report on Point Families (Tiled Data) - continued

<u>File</u>	<u>Point Families Present</u>
LD35311423.las	Yes
LD35311426.las	Yes
LD35311429.las	Yes
LD35311432.las	Yes
LD35311435.las	Yes
LD35311438.las	Yes
LD35311441.las	Yes
LD35311444.las	Yes
LD35311447.las	Yes
LD35311450.las	Yes
LD35311453.las	Yes
LD35311456.las	Yes
LD35311459.las	Yes
LD35311462.las	Yes
LD35311465.las	Yes
LD35311468.las	Yes
LD35311471.las	Yes
LD35311474.las	Yes
LD35311477.las	Yes
LD35311480.las	Yes
LD35311483.las	Yes
LD35311486.las	Yes
LD35311489.las	Yes
LD35311492.las	Yes
LD35311495.las	Yes
LD35311498.las	Yes
LD35311501.las	Yes
LD35311504.las	Yes
LD35311507.las	Yes
LD35311510.las	Yes
LD35311513.las	Yes
LD35311516.las	Yes
LD35311519.las	Yes
LD35311522.las	Yes
LD35311525.las	Yes
LD35311528.las	Yes
LD35311531.las	Yes
LD35311534.las	Yes
LD35311537.las	Yes
LD35311540.las	Yes
LD35311543.las	Yes
LD35311546.las	Yes
LD35311549.las	Yes
LD35311552.las	Yes
LD35311555.las	Yes
LD35311558.las	Yes
LD35311561.las	Yes
LD35311564.las	Yes
LD35311567.las	Yes

DPH-8 Report on Point Families (Tiled Data) - continued

<u>File</u>	<u>Point Families Present</u>
LD35311570.las	Yes
LD35311573.las	Yes
LD35311576.las	Yes
LD35311579.las	Yes
LD35311582.las	Yes
LD35311585.las	Yes
LD35311588.las	Yes
LD35311591.las	Yes
LD35311594.las	Yes
LD35311597.las	Yes
LD35311600.las	Yes
LD35311603.las	Yes
LD35311606.las	Yes
LD35311609.las	Yes
LD35341396.las	Yes
LD35341399.las	Yes
LD35341402.las	Yes
LD35341405.las	Yes
LD35341408.las	Yes
LD35341411.las	Yes
LD35341414.las	Yes
LD35341417.las	Yes
LD35341420.las	Yes
LD35341423.las	Yes
LD35341426.las	Yes
LD35341429.las	Yes
LD35341432.las	Yes
LD35341435.las	Yes
LD35341438.las	Yes
LD35371396.las	Yes
LD35371399.las	Yes
LD35371402.las	Yes
LD35371405.las	Yes
LD35371408.las	Yes
LD35371411.las	Yes
LD35371414.las	Yes
LD35371417.las	Yes
LD35371420.las	Yes
LD35371423.las	Yes
LD35371426.las	Yes
LD35371429.las	Yes
LD35371432.las	Yes
LD35371435.las	Yes
LD35371438.las	Yes
LD35401396.las	Yes
LD35401399.las	Yes
LD35401402.las	Yes
LD35401405.las	Yes
LD35401408.las	Yes

DPH-8 Report on Point Families (Tiled Data) - continued

<u>File</u>	<u>Point Families Present</u>
LD35401411.las	Yes
LD35401414.las	Yes
LD35401417.las	Yes
LD35401420.las	Yes
LD35401423.las	Yes
LD35401426.las	Yes
LD35401429.las	Yes
LD35401432.las	Yes
LD35401435.las	Yes
LD35401438.las	Yes
LD35431396.las	Yes
LD35431399.las	Yes
LD35431402.las	Yes
LD35431405.las	Yes
LD35431408.las	Yes
LD35431411.las	Yes
LD35431414.las	Yes
LD35431417.las	Yes
LD35431420.las	Yes
LD35431423.las	Yes
LD35431426.las	Yes
LD35431429.las	Yes
LD35431432.las	Yes
LD35431435.las	Yes
LD35431438.las	Yes
LD35461396.las	Yes
LD35461399.las	Yes
LD35461402.las	Yes
LD35461405.las	Yes
LD35461408.las	Yes
LD35461411.las	Yes
LD35461414.las	Yes
LD35461417.las	Yes
LD35461420.las	Yes
LD35461423.las	Yes
LD35461426.las	Yes
LD35461429.las	Yes
LD35461432.las	Yes
LD35461435.las	Yes
LD35461438.las	Yes
LD35491396.las	Yes
LD35491399.las	Yes
LD35491402.las	Yes
LD35491405.las	Yes
LD35491408.las	Yes
LD35491411.las	Yes
LD35491414.las	Yes
LD35491417.las	Yes
LD35491420.las	Yes

DPH-8 Report on Point Families (Tiled Data) - continued

<u>File</u>	<u>Point Families Present</u>
LD35491423.las	Yes
LD35491426.las	Yes
LD35491429.las	Yes
LD35491432.las	Yes
LD35491435.las	Yes
LD35491438.las	Yes
LD35521396.las	Yes
LD35521399.las	Yes
LD35521402.las	Yes
LD35521405.las	Yes
LD35521408.las	Yes
LD35521411.las	Yes
LD35521414.las	Yes
LD35521417.las	Yes
LD35521420.las	Yes
LD35521423.las	Yes
LD35521426.las	Yes
LD35521429.las	Yes
LD35521432.las	Yes
LD35521435.las	Yes
LD35521438.las	Yes
LD35551396.las	Yes
LD35551399.las	Yes
LD35551402.las	Yes
LD35551405.las	Yes
LD35551408.las	Yes
LD35551411.las	Yes
LD35551414.las	Yes
LD35551417.las	Yes
LD35551420.las	Yes
LD35551423.las	Yes
LD35551426.las	Yes
LD35551429.las	Yes
LD35551432.las	Yes
LD35551435.las	Yes
LD35551438.las	Yes
LD35581396.las	Yes
LD35581399.las	Yes
LD35581402.las	Yes
LD35581405.las	Yes
LD35581408.las	Yes
LD35581411.las	Yes
LD35581414.las	Yes
LD35581417.las	Yes
LD35581420.las	Yes
LD35581423.las	Yes
LD35581426.las	Yes
LD35581429.las	Yes
LD35581432.las	Yes

DPH-8 Report on Point Families (Tiled Data) - continued

<u>File</u>	<u>Point Families Present</u>
LD35581435.las	Yes
LD35581438.las	Yes
LD35611396.las	Yes
LD35611399.las	Yes
LD35611402.las	Yes
LD35611405.las	Yes
LD35611408.las	Yes
LD35611411.las	Yes
LD35611414.las	Yes
LD35611417.las	Yes
LD35611420.las	Yes
LD35611423.las	Yes
LD35611426.las	Yes
LD35611429.las	Yes
LD35611432.las	Yes
LD35611435.las	Yes
LD35611438.las	Yes
LD35641396.las	Yes
LD35641399.las	Yes
LD35641402.las	Yes
LD35641405.las	Yes
LD35641408.las	Yes
LD35641411.las	Yes
LD35641414.las	Yes
LD35641417.las	Yes
LD35641420.las	Yes
LD35641423.las	Yes
LD35641426.las	Yes
LD35641429.las	Yes
LD35641432.las	Yes
LD35641435.las	Yes
LD35641438.las	Yes

DPH-9 Report on Swath Size and Segmentation (Swath Data)

The USGS Lidar Base Specification Version 1.2 states: "The widespread adoption of 64-bit operating systems in mainstream computing (most notably Windows-7, 64-bit or newer operating systems) has obviated the earlier need for 2 GB limits on swath file sizes. Unless otherwise required by the data producer, lidar swaths may be of any file size supported within a 64-bit computing system. In cases where segmentation of the swaths is required by the data producer, the following requirements apply:

- (1) Subswath segments of a given original swath will be of comparable size.
- (2) Each subswath shall retain the File Source ID of the original complete swath.
- (3) Points within each subswath shall retain the Point Source ID of the original complete swath.
- (4) Each subswath file shall be named identically to the original complete swath, with the addition of an ordered alphabetic suffix to the name ("-a," "-b," ..., "-n"). The order of the named subswaths shall be consistent with the collection order of the points ("-a" will be the first subswath; "-n" will be the last subswath).
- (5) Point families will be maintained intact within each subswath.
- (6) Subswaths will be broken at the edge of the scan line."

The purpose of this section is to show the file sizes of the LAS files for the lidar swath data.

[Boresighted Files - D:\00_CWCB\Point_Cloud\swathsuncl](#)

File	File Size (bytes)	MB	GB
01003.las	1,642,129,855	1566.057	1.529
01004.las	1,643,142,921	1567.023	1.530
01006.las	1,278,513,761	1219.286	1.191
01009.las	1,606,843,847	1532.406	1.496
01010.las	7,064,626,129	6737.352	6.579
01011.las	5,644,962,071	5383.455	5.257
01012.las	10,429,089,537	9945.955	9.713
01015.las	9,575,541,789	9131.948	8.918
01017.las	9,961,205,651	9499.746	9.277
01018.las	8,179,476,673	7800.557	7.618
01020.las	1,462,980,017	1395.206	1.363
01022.las	10,014,783,801	9550.842	9.327
01027.las	10,684,639,405	10189.666	9.951
01028.las	2,914,606,495	2779.585	2.714
01030.las	6,262,636,899	5972.516	5.833
01039.las	598,063,629	570.358	0.557
01043.las	1,820,538,679	1736.201	1.696
01044.las	1,617,591,285	1542.655	1.506
01045.las	1,868,528,299	1781.967	1.740
01046.las	1,602,886,285	1528.631	1.493
01047.las	1,823,984,217	1739.487	1.699
01048.las	1,611,116,503	1536.480	1.500
01049.las	1,781,600,445	1699.067	1.659
01050.las	1,577,733,057	1504.643	1.469
01051.las	1,735,585,767	1655.184	1.616
01052.las	1,569,790,119	1497.069	1.462
01053.las	1,731,768,191	1651.543	1.613
01054.las	1,685,933,623	1607.832	1.570
01055.las	1,618,012,065	1543.057	1.507
01056.las	1,670,244,121	1592.869	1.556
01057.las	1,592,066,571	1518.313	1.483

DPH-9 Report on Swath Size and Segmentation (Swath Data) - continued

File	File Size (bytes)	MB	GB
01058.las	1,679,184,081	1601.395	1.564
01059.las	1,641,854,653	1565.795	1.529
01060.las	1,684,507,073	1606.471	1.569
01061.las	1,647,773,459	1571.439	1.535
01062.las	1,660,606,017	1583.677	1.547
01083.las	1,375,829,281	1312.093	1.281
01084.las	8,454,712,109	8063.042	7.874
01092.las	1,739,182,963	1658.614	1.620
01093.las	1,577,610,765	1504.527	1.469
01094.las	1,714,356,981	1634.938	1.597
01095.las	1,533,790,601	1462.737	1.428
01096.las	1,767,413,469	1685.537	1.646
01097.las	1,528,851,779	1458.027	1.424
01098.las	1,698,335,701	1619.659	1.582
01099.las	1,556,058,675	1483.973	1.449
01100.las	5,708,656,619	5444.199	5.317
01101.las	6,120,811,693	5837.261	5.700
01102.las	5,779,532,223	5511.791	5.383
01103.las	6,060,958,787	5780.181	5.645
01104.las	5,787,204,603	5519.108	5.390
01105.las	10,595,301,595	10104.467	9.868
01106.las	9,806,665,469	9352.365	9.133
01107.las	10,361,539,329	9881.534	9.650
01108.las	9,828,245,347	9372.945	9.153
01109.las	10,273,178,559	9797.267	9.568
01110.las	9,857,889,209	9401.216	9.181
01111.las	10,144,405,543	9674.459	9.448
01112.las	10,341,618,099	9862.536	9.631
01113.las	9,727,292,659	9276.669	9.059
01114.las	10,290,375,559	9813.667	9.584
01142.las	10,844,510,247	10342.131	10.100
01143.las	9,731,499,427	9280.681	9.063
01144.las	10,581,097,889	10090.921	9.854
01145.las	10,019,272,851	9555.123	9.331
01146.las	10,400,447,967	9918.640	9.686
01147.las	10,269,221,813	9793.493	9.564
01148.las	10,273,113,871	9797.205	9.568
01158.las	10,808,265,055	10307.565	10.066
01159.las	9,888,459,559	9430.370	9.209
01160.las	10,807,034,281	10306.391	10.065
01177.las	2,343,838,517	2235.259	2.183
01178.las	4,167,163,293	3974.117	3.881
01179.las	3,455,460,671	3295.384	3.218
01180.las	10,947,215,223	10440.078	10.195
01181.las	9,912,158,341	9452.971	9.231
01182.las	10,844,165,389	10341.802	10.099
01183.las	9,842,038,725	9386.100	9.166

DPH-9 Report on Swath Size and Segmentation (Swath Data) - continued

File	File Size (bytes)	MB	GB
01184.las	10,531,805,595	10043.913	9.809
01185.las	9,791,304,117	9337.715	9.119
01198.las	10,892,650,851	10388.041	10.145
01199.las	9,648,916,401	9201.924	8.986
01200.las	10,778,198,209	10278.891	10.038
01201.las	9,775,674,195	9322.809	9.104
01202.las	10,809,629,665	10308.866	10.067
01203.las	9,892,249,437	9433.984	9.213
01204.las	10,480,374,199	9994.864	9.761
01205.las	9,831,927,869	9376.457	9.157
01230.las	10,979,195,663	10470.577	10.225
01231.las	10,585,723,463	10095.333	9.859
01232.las	8,855,597,261	8445.356	8.247
01233.las	9,625,075,721	9179.188	8.964
01234.las	10,655,996,495	10162.350	9.924
01235.las	9,696,169,821	9246.988	9.030
01236.las	10,481,919,493	9996.337	9.762
01237.las	9,684,540,845	9235.898	9.019
01238.las	10,939,045,609	10432.287	10.188
01244.las	5,837,339,657	5566.921	5.436
01245.las	6,247,516,371	5958.096	5.818
01246.las	5,796,006,963	5527.503	5.398
01247.las	6,132,845,239	5848.737	5.712
01248.las	5,819,888,165	5550.278	5.420
01249.las	6,137,361,389	5853.044	5.716
01250.las	5,788,119,751	5519.981	5.391
01251.las	5,952,399,947	5676.651	5.544
01252.las	5,714,592,893	5449.860	5.322
01253.las	6,067,947,007	5786.845	5.651
01254.las	5,824,287,983	5554.474	5.424
01255.las	5,974,729,111	5697.946	5.564
01256.las	5,790,734,847	5522.475	5.393
01299.las	824,829,393	786.619	0.768
01316.las	5,739,996,873	5474.088	5.346
02000.las	10,028,634,907	9564.052	9.340
02012.las	10,047,745,733	9582.277	9.358
02031.las	10,658,284,047	10164.532	9.926
02032.las	10,250,227,225	9775.378	9.546
02033.las	10,917,708,849	10411.939	10.168
02103.las	9,416,427,149	8980.205	8.770
02104.las	8,191,429,517	7811.956	7.629
02105.las	6,391,731,601	6095.630	5.953

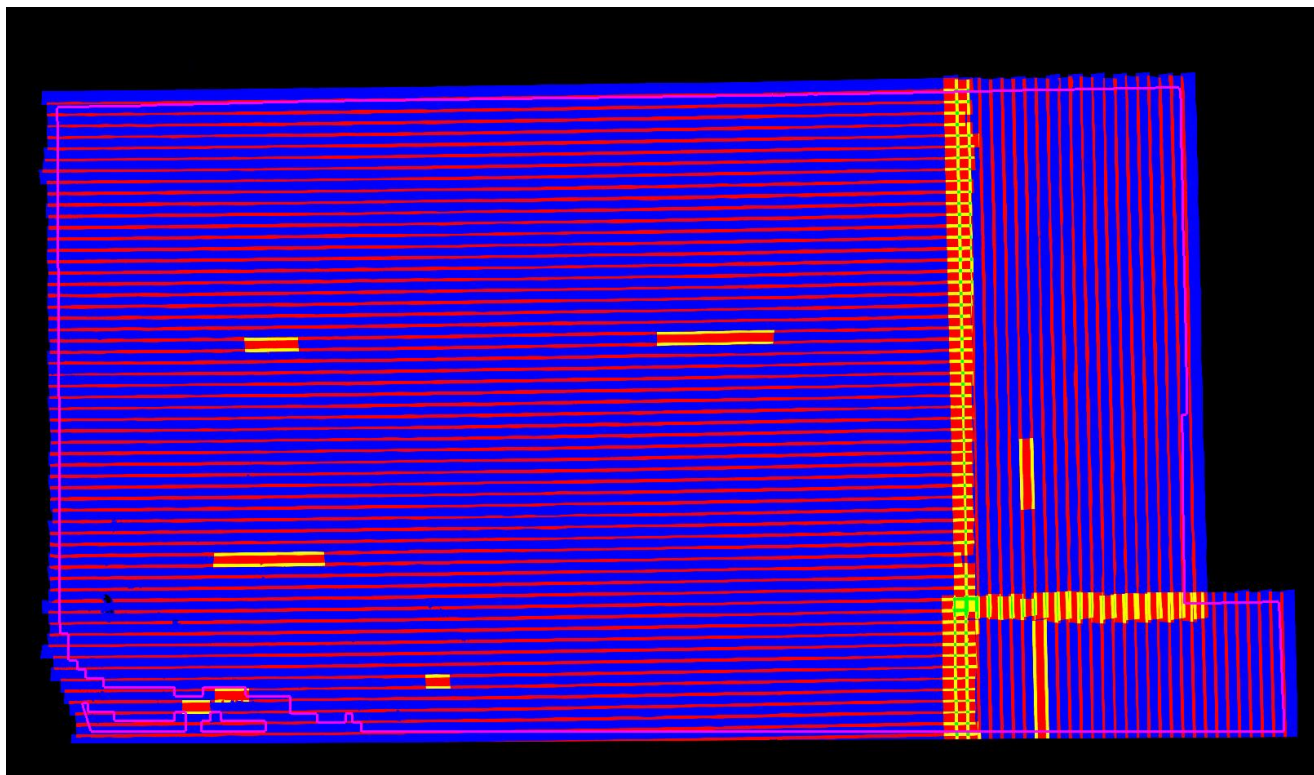
DPH-10 Report on Scope of Collection

The USGS Lidar Base Specification Version 1.2 states: "All collected swaths shall be delivered as part of the Raw Data Deliverable, including, calibration swaths and cross-ties. All collected returns within each swath shall also be delivered. No points are to be deleted from the swath LAS files. Exceptions to this rule are the extraneous data outside of the BPA (such as aircraft turns, transit between the collection area and airport, and transit between fill-in areas)."

The purpose of this section is to show collection scan overlap. Lack of overlap would be displayed as black polygons or slivers between collection scans.

[Data Source - D:\00_CWCB\Point_Cloud\swathsunc1](#)

[Result Path - D:\00_CWCB\QC_Final\DPH_10\Flightline_Coverage_Overlap.jp2](#)



Purple polygon is buffered project area (BPA) boundary

Single	Double	Triple	Quadruple coverage or more
--------	--------	--------	----------------------------

DPH-11.1.1 Report on Smooth Surface Repeatability (intraswath)

The USGS Lidar Base Specification Version 1.2 states: "In ideal theoretical conditions, smooth surface repeatability is a measure of variations documented on a surface that would be expected to be flat and without variation. Users of lidar technology commonly refer to these variations as "noise." Single-swath data will be assessed using only single returns in nonvegetated areas. Repeatability will be evaluated by measuring departures from planarity of single returns from hard planar surfaces, normalizing for actual variation in the surface elevation. Repeatability of only single returns will then be assessed at multiple locations within hard surfaced areas (for example, parking lots or large rooftops). Each sample area will be evaluated using a signed difference raster (maximum elevation - minimum elevation) at a cell size equal to twice the ANPS, rounded up to the next integer. Sample areas will be approximately 50 square meters. The maximum acceptable variations within sample areas at each QL are listed in the table "Relative vertical accuracy for lidar-swath data, Quality Level 0–Quality Level 3" (table 2). Isolated noise is expected within the sample areas and will be disregarded."


Table 2. Relative vertical accuracy for lidar-swath data, Quality Level 0–Quality Level 3.
[cm, centimeter]

Quality Level (QL)	Smooth surface repeatability (cm)
QL0	≤3
QL1	≤6
QL2	≤6
QL3	≤12

The purpose of this section is to evaluate smooth surface repeatability by measuring departures from planarity of single returns from hard planar surfaces, normalizing for actual variation in the surface elevation. Repeatability of only single returns is then assessed at multiple locations within hard surfaced areas (for example, parking lots or large rooftops).

DPH-11.1.1 Report on Smooth Surface Repeatability (intraswath) - continued


[Data Source - D:\00_CWCB\Point_Cloud\swathsuncl](#)
[D:\00_CWCB\QC_Final\DPH_11_1_1\Individual_01003_GRID.jp2](#)



A maximum vertical separation cutoff has been applied to this graphic for the purpose of masking out disruptive features that do not show calibration issues between flight lines (e.g., trees, moving cars, etc.).

DPH-11.1.1 Report on Smooth Surface Repeatability (intraswath) - continued


[Data Source - D:\00_CWCB\Point_Cloud\swathsuncl](#)
[D:\00_CWCB\QC_Final\DPH_11_1_1\Individual_01004_GRID.jp2](#)



A maximum vertical separation cutoff has been applied to this graphic for the purpose of masking out disruptive features that do not show calibration issues between flight lines (e.g., trees, moving cars, etc.).

DPH-11.1.1 Report on Smooth Surface Repeatability (intraswath) - continued


[Data Source - D:\00_CWCB\Point_Cloud\swathsuncl](#)
[D:\00_CWCB\QC_Final\DPH_11_1_1\Individual_01006_GRID.jp2](#)



A maximum vertical separation cutoff has been applied to this graphic for the purpose of masking out disruptive features that do not show calibration issues between flight lines (e.g., trees, moving cars, etc.).

DPH-11.1.1 Report on Smooth Surface Repeatability (intraswath) - continued

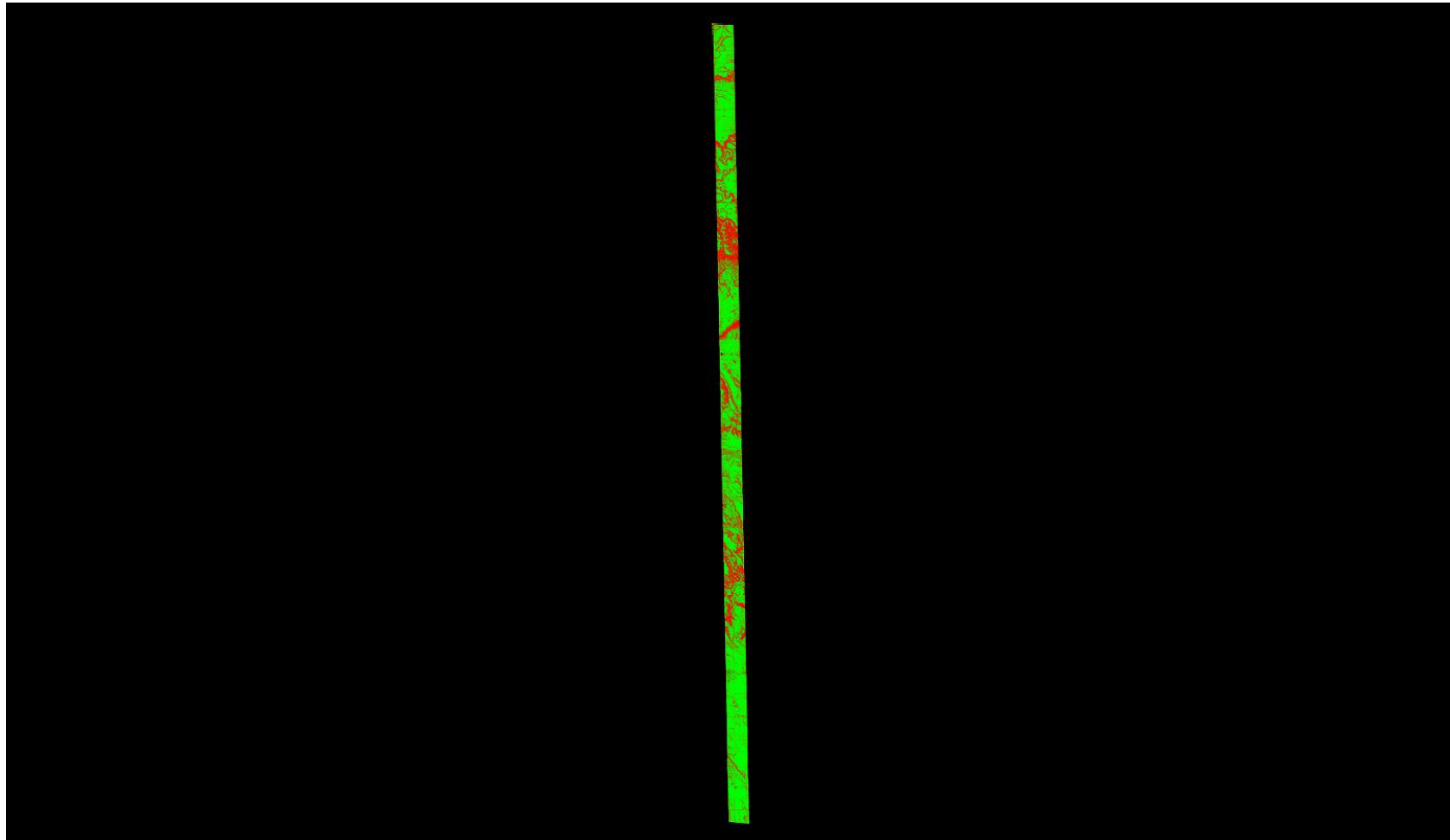
[Data Source - D:\00_CWCB\Point_Cloud\swathsuncl](#)
[D:\00_CWCB\QC_Final\DPH_11_1_1\Individual_01009_GRID.jp2](#)



A maximum vertical separation cutoff has been applied to this graphic for the purpose of masking out disruptive features that do not show calibration issues between flight lines (e.g., trees, moving cars, etc.).

DPH-11.1.1 Report on Smooth Surface Repeatability (intraswath) - continued


[Data Source - D:\00_CWCB\Point_Cloud\swathsunc1](#)
[D:\00_CWCB\QC_Final\DPH_11_1_1\Individual_01010_GRID.jp2](#)



A maximum vertical separation cutoff has been applied to this graphic for the purpose of masking out disruptive features that do not show calibration issues between flight lines (e.g., trees, moving cars, etc.).

DPH-11.1.1 Report on Smooth Surface Repeatability (intraswath) - continued


[Data Source - D:\00_CWCB\Point_Cloud\swathsunc1](#)
[D:\00_CWCB\QC_Final\DPH_11_1_1\Individual_01011_GRID.jp2](#)



A maximum vertical separation cutoff has been applied to this graphic for the purpose of masking out disruptive features that do not show calibration issues between flight lines (e.g., trees, moving cars, etc.).

DPH-11.1.1 Report on Smooth Surface Repeatability (intraswath) - continued


[Data Source - D:\00_CWCB\Point_Cloud\swathsunc1](#)
[D:\00_CWCB\QC_Final\DPH_11_1_1\Individual_01012_GRID.jp2](#)



A maximum vertical separation cutoff has been applied to this graphic for the purpose of masking out disruptive features that do not show calibration issues between flight lines (e.g., trees, moving cars, etc.).

DPH-11.1.1 Report on Smooth Surface Repeatability (intraswath) - continued


[Data Source - D:\00_CWCB\Point_Cloud\swathsunc1](#)
[D:\00_CWCB\QC_Final\DPH_11_1_1\Individual_01015_GRID.jp2](#)



A maximum vertical separation cutoff has been applied to this graphic for the purpose of masking out disruptive features that do not show calibration issues between flight lines (e.g., trees, moving cars, etc.).

DPH-11.1.1 Report on Smooth Surface Repeatability (intraswath) - continued


[Data Source - D:\00_CWCB\Point_Cloud\swathsunc1](#)
[D:\00_CWCB\QC_Final\DPH_11_1_1\Individual_01017_GRID.jp2](#)



A maximum vertical separation cutoff has been applied to this graphic for the purpose of masking out disruptive features that do not show calibration issues between flight lines (e.g., trees, moving cars, etc.).

DPH-11.1.1 Report on Smooth Surface Repeatability (intraswath) - continued


[Data Source - D:\00_CWCB\Point_Cloud\swathsunc1](#)
[D:\00_CWCB\QC_Final\DPH_11_1_1\Individual_01018_GRID.jp2](#)



A maximum vertical separation cutoff has been applied to this graphic for the purpose of masking out disruptive features that do not show calibration issues between flight lines (e.g., trees, moving cars, etc.).

DPH-11.1.1 Report on Smooth Surface Repeatability (intraswath) - continued


[Data Source - D:\00_CWCB\Point_Cloud\swathsunc1](#)
[D:\00_CWCB\QC_Final\DPH_11_1_1\Individual_01020_GRID.jp2](#)



A maximum vertical separation cutoff has been applied to this graphic for the purpose of masking out disruptive features that do not show calibration issues between flight lines (e.g., trees, moving cars, etc.).

DPH-11.1.1 Report on Smooth Surface Repeatability (intraswath) - continued


[Data Source - D:\00_CWCB\Point_Cloud\swathsunc1](#)
[D:\00_CWCB\QC_Final\DPH_11_1_1\Individual_01022_GRID.jp2](#)



A maximum vertical separation cutoff has been applied to this graphic for the purpose of masking out disruptive features that do not show calibration issues between flight lines (e.g., trees, moving cars, etc.).

DPH-11.1.1 Report on Smooth Surface Repeatability (intraswath) - continued


[Data Source - D:\00_CWCB\Point_Cloud\swathsunc1](#)
[D:\00_CWCB\QC_Final\DPH_11_1_1\Individual_01027_GRID.jp2](#)



A maximum vertical separation cutoff has been applied to this graphic for the purpose of masking out disruptive features that do not show calibration issues between flight lines (e.g., trees, moving cars, etc.).

DPH-11.1.1 Report on Smooth Surface Repeatability (intraswath) - continued

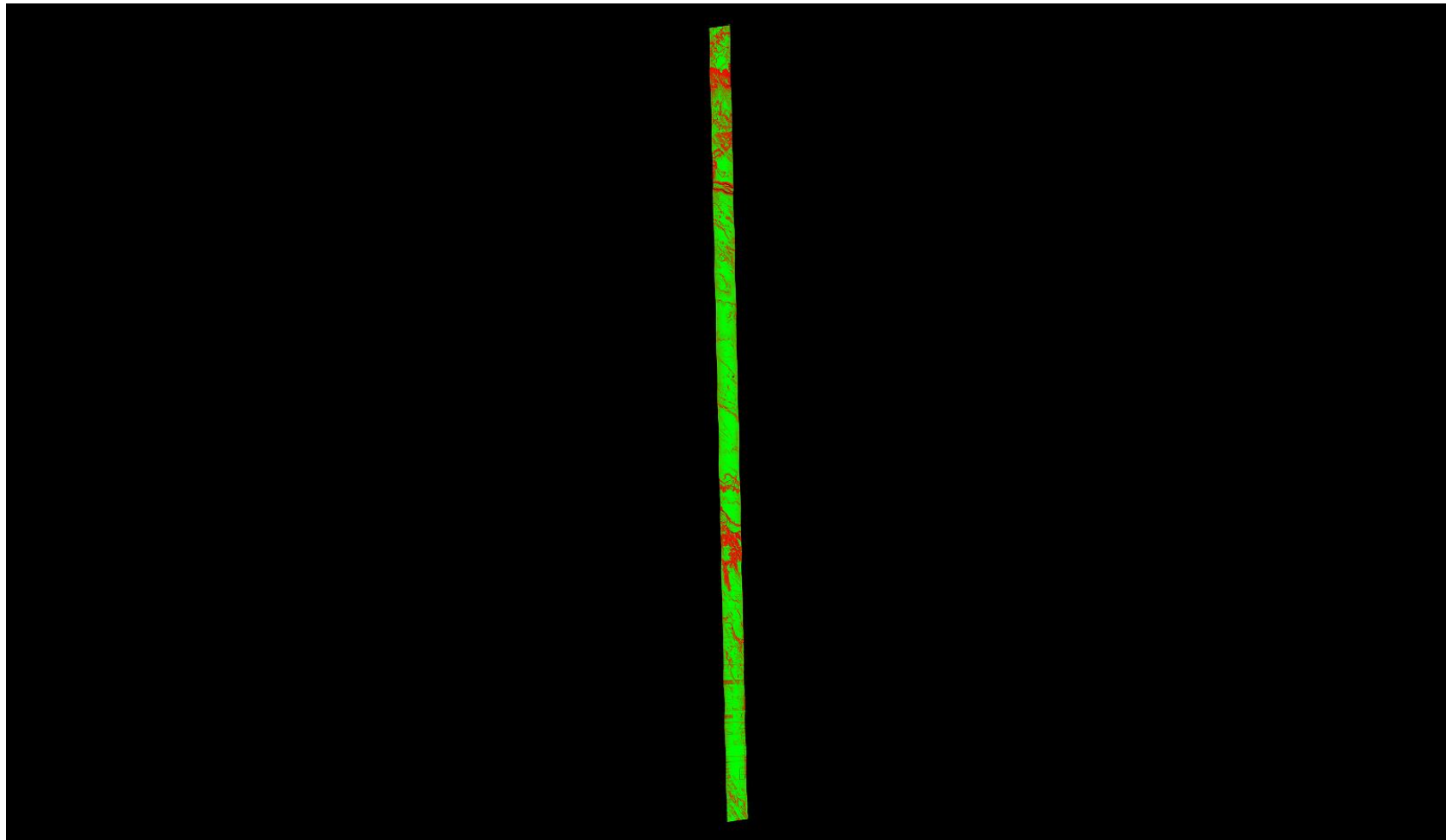
[Data Source - D:\00_CWCB\Point_Cloud\swathsuncl](#)
[D:\00_CWCB\QC_Final\DPH_11_1_1\Individual_01028_GRID.jp2](#)



A maximum vertical separation cutoff has been applied to this graphic for the purpose of masking out disruptive features that do not show calibration issues between flight lines (e.g., trees, moving cars, etc.).

DPH-11.1.1 Report on Smooth Surface Repeatability (intraswath) - continued


[Data Source - D:\00_CWCB\Point_Cloud\swathsunc1](#)
[D:\00_CWCB\QC_Final\DPH_11_1_1\Individual_01030_GRID.jp2](#)



A maximum vertical separation cutoff has been applied to this graphic for the purpose of masking out disruptive features that do not show calibration issues between flight lines (e.g., trees, moving cars, etc.).

DPH-11.1.1 Report on Smooth Surface Repeatability (intraswath) - continued


[Data Source - D:\00_CWCB\Point_Cloud\swathsunc1](#)
[D:\00_CWCB\QC_Final\DPH_11_1_1\Individual_01039_GRID.jp2](#)



A maximum vertical separation cutoff has been applied to this graphic for the purpose of masking out disruptive features that do not show calibration issues between flight lines (e.g., trees, moving cars, etc.).

DPH-11.1.1 Report on Smooth Surface Repeatability (intraswath) - continued


[Data Source - D:\00_CWCB\Point_Cloud\swathsuncl](#)
[D:\00_CWCB\QC_Final\DPH_11_1_1\Individual_01043_GRID.jp2](#)



A maximum vertical separation cutoff has been applied to this graphic for the purpose of masking out disruptive features that do not show calibration issues between flight lines (e.g., trees, moving cars, etc.).

DPH-11.1.1 Report on Smooth Surface Repeatability (intraswath) - continued


[Data Source - D:\00_CWCB\Point_Cloud\swathsuncl](#)
[D:\00_CWCB\QC_Final\DPH_11_1_1\Individual_01044_GRID.jp2](#)



A maximum vertical separation cutoff has been applied to this graphic for the purpose of masking out disruptive features that do not show calibration issues between flight lines (e.g., trees, moving cars, etc.).

DPH-11.1.1 Report on Smooth Surface Repeatability (intraswath) - continued


[Data Source - D:\00_CWCB\Point_Cloud\swathsunc1](#)
[D:\00_CWCB\QC_Final\DPH_11_1_1\Individual_01045_GRID.jp2](#)



A maximum vertical separation cutoff has been applied to this graphic for the purpose of masking out disruptive features that do not show calibration issues between flight lines (e.g., trees, moving cars, etc.).

DPH-11.1.1 Report on Smooth Surface Repeatability (intraswath) - continued


[Data Source - D:\00_CWCB\Point_Cloud\swathsunc1](#)
[D:\00_CWCB\QC_Final\DPH_11_1_1\Individual_01046_GRID.jp2](#)



A maximum vertical separation cutoff has been applied to this graphic for the purpose of masking out disruptive features that do not show calibration issues between flight lines (e.g., trees, moving cars, etc.).

DPH-11.1.1 Report on Smooth Surface Repeatability (intraswath) - continued


[Data Source - D:\00_CWCB\Point_Cloud\swathsuncl](#)
[D:\00_CWCB\QC_Final\DPH_11_1_1\Individual_01047_GRID.jp2](#)



A maximum vertical separation cutoff has been applied to this graphic for the purpose of masking out disruptive features that do not show calibration issues between flight lines (e.g., trees, moving cars, etc.).

DPH-11.1.1 Report on Smooth Surface Repeatability (intraswath) - continued


[Data Source - D:\00_CWCB\Point_Cloud\swathsunc1](#)
[D:\00_CWCB\QC_Final\DPH_11_1_1\Individual_01048_GRID.jp2](#)



A maximum vertical separation cutoff has been applied to this graphic for the purpose of masking out disruptive features that do not show calibration issues between flight lines (e.g., trees, moving cars, etc.).

DPH-11.1.1 Report on Smooth Surface Repeatability (intraswath) - continued


[Data Source - D:\00_CWCB\Point_Cloud\swathsuncl](#)
[D:\00_CWCB\QC_Final\DPH_11_1_1\Individual_01049_GRID.jp2](#)



A maximum vertical separation cutoff has been applied to this graphic for the purpose of masking out disruptive features that do not show calibration issues between flight lines (e.g., trees, moving cars, etc.).

DPH-11.1.1 Report on Smooth Surface Repeatability (intraswath) - continued


[Data Source - D:\00_CWCB\Point_Cloud\swathsunc1](#)
[D:\00_CWCB\QC_Final\DPH_11_1_1\Individual_01050_GRID.jp2](#)



A maximum vertical separation cutoff has been applied to this graphic for the purpose of masking out disruptive features that do not show calibration issues between flight lines (e.g., trees, moving cars, etc.).

DPH-11.1.1 Report on Smooth Surface Repeatability (intraswath) - continued


[Data Source - D:\00_CWCB\Point_Cloud\swathsuncl](#)
[D:\00_CWCB\QC_Final\DPH_11_1_1\Individual_01051_GRID.jp2](#)



A maximum vertical separation cutoff has been applied to this graphic for the purpose of masking out disruptive features that do not show calibration issues between flight lines (e.g., trees, moving cars, etc.).

DPH-11.1.1 Report on Smooth Surface Repeatability (intraswath) - continued


[Data Source - D:\00_CWCB\Point_Cloud\swathsuncl](#)
[D:\00_CWCB\QC_Final\DPH_11_1_1\Individual_01052_GRID.jp2](#)



A maximum vertical separation cutoff has been applied to this graphic for the purpose of masking out disruptive features that do not show calibration issues between flight lines (e.g., trees, moving cars, etc.).

DPH-11.1.1 Report on Smooth Surface Repeatability (intraswath) - continued


[Data Source - D:\00_CWCB\Point_Cloud\swathsuncl](#)
[D:\00_CWCB\QC_Final\DPH_11_1_1\Individual_01053_GRID.jp2](#)



A maximum vertical separation cutoff has been applied to this graphic for the purpose of masking out disruptive features that do not show calibration issues between flight lines (e.g., trees, moving cars, etc.).

DPH-11.1.1 Report on Smooth Surface Repeatability (intraswath) - continued


[Data Source - D:\00_CWCB\Point_Cloud\swathsuncl](#)
[D:\00_CWCB\QC_Final\DPH_11_1_1\Individual_01054_GRID.jp2](#)



A maximum vertical separation cutoff has been applied to this graphic for the purpose of masking out disruptive features that do not show calibration issues between flight lines (e.g., trees, moving cars, etc.).

DPH-11.1.1 Report on Smooth Surface Repeatability (intraswath) - continued


[Data Source - D:\00_CWCB\Point_Cloud\swathsuncl](#)
[D:\00_CWCB\QC_Final\DPH_11_1_1\Individual_01055_GRID.jp2](#)



A maximum vertical separation cutoff has been applied to this graphic for the purpose of masking out disruptive features that do not show calibration issues between flight lines (e.g., trees, moving cars, etc.).

DPH-11.1.1 Report on Smooth Surface Repeatability (intraswath) - continued


[Data Source - D:\00_CWCB\Point_Cloud\swathsuncl](#)
[D:\00_CWCB\QC_Final\DPH_11_1_1\Individual_01056_GRID.jp2](#)



A maximum vertical separation cutoff has been applied to this graphic for the purpose of masking out disruptive features that do not show calibration issues between flight lines (e.g., trees, moving cars, etc.).

DPH-11.1.1 Report on Smooth Surface Repeatability (intraswath) - continued


[Data Source - D:\00_CWCB\Point_Cloud\swathsuncl](#)
[D:\00_CWCB\QC_Final\DPH_11_1_1\Individual_01057_GRID.jp2](#)



A maximum vertical separation cutoff has been applied to this graphic for the purpose of masking out disruptive features that do not show calibration issues between flight lines (e.g., trees, moving cars, etc.).

DPH-11.1.1 Report on Smooth Surface Repeatability (intraswath) - continued


[Data Source - D:\00_CWCB\Point_Cloud\swathsuncl](#)
[D:\00_CWCB\QC_Final\DPH_11_1_1\Individual_01058_GRID.jp2](#)



A maximum vertical separation cutoff has been applied to this graphic for the purpose of masking out disruptive features that do not show calibration issues between flight lines (e.g., trees, moving cars, etc.).

DPH-11.1.1 Report on Smooth Surface Repeatability (intraswath) - continued


[Data Source - D:\00_CWCB\Point_Cloud\swathsunc1](#)
[D:\00_CWCB\QC_Final\DPH_11_1_1\Individual_01059_GRID.jp2](#)



A maximum vertical separation cutoff has been applied to this graphic for the purpose of masking out disruptive features that do not show calibration issues between flight lines (e.g., trees, moving cars, etc.).

DPH-11.1.1 Report on Smooth Surface Repeatability (intraswath) - continued


[Data Source - D:\00_CWCB\Point_Cloud\swathsunc1](#)
[D:\00_CWCB\QC_Final\DPH_11_1_1\Individual_01060_GRID.jp2](#)



A maximum vertical separation cutoff has been applied to this graphic for the purpose of masking out disruptive features that do not show calibration issues between flight lines (e.g., trees, moving cars, etc.).

DPH-11.1.1 Report on Smooth Surface Repeatability (intraswath) - continued


[Data Source - D:\00_CWCB\Point_Cloud\swathsuncl](#)
[D:\00_CWCB\QC_Final\DPH_11_1_1\Individual_01061_GRID.jp2](#)



A maximum vertical separation cutoff has been applied to this graphic for the purpose of masking out disruptive features that do not show calibration issues between flight lines (e.g., trees, moving cars, etc.).

DPH-11.1.1 Report on Smooth Surface Repeatability (intraswath) - continued


[Data Source - D:\00_CWCB\Point_Cloud\swathsunc1](#)
[D:\00_CWCB\QC_Final\DPH_11_1_1\Individual_01062_GRID.jp2](#)



A maximum vertical separation cutoff has been applied to this graphic for the purpose of masking out disruptive features that do not show calibration issues between flight lines (e.g., trees, moving cars, etc.).

DPH-11.1.1 Report on Smooth Surface Repeatability (intraswath) - continued


[Data Source - D:\00_CWCB\Point_Cloud\swathsunc1](#)
[D:\00_CWCB\QC_Final\DPH_11_1_1\Individual_01083_GRID.jp2](#)



A maximum vertical separation cutoff has been applied to this graphic for the purpose of masking out disruptive features that do not show calibration issues between flight lines (e.g., trees, moving cars, etc.).

DPH-11.1.1 Report on Smooth Surface Repeatability (intraswath) - continued


[Data Source - D:\00_CWCB\Point_Cloud\swathsunc1](#)
[D:\00_CWCB\QC_Final\DPH_11_1_1\Individual_01084_GRID.jp2](#)



A maximum vertical separation cutoff has been applied to this graphic for the purpose of masking out disruptive features that do not show calibration issues between flight lines (e.g., trees, moving cars, etc.).

DPH-11.1.1 Report on Smooth Surface Repeatability (intraswath) - continued

[Data Source - D:\00_CWCB\Point_Cloud\swathsuncl](#)
[D:\00_CWCB\QC_Final\DPH_11_1_1\Individual_01092_GRID.jp2](#)




0	0.060	0.597 (Meter)
0	0.196	1.960 (US Survey Feet)

A maximum vertical separation cutoff has been applied to this graphic for the purpose of masking out disruptive features that do not show calibration issues between flight lines (e.g., trees, moving cars, etc.).

DPH-11.1.1 Report on Smooth Surface Repeatability (intraswath) - continued


[Data Source - D:\00_CWCB\Point_Cloud\swathsunc1](#)
[D:\00_CWCB\QC_Final\DPH_11_1_1\Individual_01093_GRID.jp2](#)



A maximum vertical separation cutoff has been applied to this graphic for the purpose of masking out disruptive features that do not show calibration issues between flight lines (e.g., trees, moving cars, etc.).

DPH-11.1.1 Report on Smooth Surface Repeatability (intraswath) - continued


[Data Source - D:\00_CWCB\Point_Cloud\swathsuncl](#)
[D:\00_CWCB\QC_Final\DPH_11_1_1\Individual_01094_GRID.jp2](#)



A maximum vertical separation cutoff has been applied to this graphic for the purpose of masking out disruptive features that do not show calibration issues between flight lines (e.g., trees, moving cars, etc.).

DPH-11.1.1 Report on Smooth Surface Repeatability (intraswath) - continued


[Data Source - D:\00_CWCB\Point_Cloud\swathsuncl](#)
[D:\00_CWCB\QC_Final\DPH_11_1_1\Individual_01095_GRID.jp2](#)



A maximum vertical separation cutoff has been applied to this graphic for the purpose of masking out disruptive features that do not show calibration issues between flight lines (e.g., trees, moving cars, etc.).

DPH-11.1.1 Report on Smooth Surface Repeatability (intraswath) - continued


[Data Source - D:\00_CWCB\Point_Cloud\swathsuncl](#)
[D:\00_CWCB\QC_Final\DPH_11_1_1\Individual_01096_GRID.jp2](#)



A maximum vertical separation cutoff has been applied to this graphic for the purpose of masking out disruptive features that do not show calibration issues between flight lines (e.g., trees, moving cars, etc.).

DPH-11.1.1 Report on Smooth Surface Repeatability (intraswath) - continued


[Data Source - D:\00_CWCB\Point_Cloud\swathsuncl](#)
[D:\00_CWCB\QC_Final\DPH_11_1_1\Individual_01097_GRID.jp2](#)



A maximum vertical separation cutoff has been applied to this graphic for the purpose of masking out disruptive features that do not show calibration issues between flight lines (e.g., trees, moving cars, etc.).

DPH-11.1.1 Report on Smooth Surface Repeatability (intraswath) - continued


[Data Source - D:\00_CWCB\Point_Cloud\swathsunc1](#)
[D:\00_CWCB\QC_Final\DPH_11_1_1\Individual_01098_GRID.jp2](#)



A maximum vertical separation cutoff has been applied to this graphic for the purpose of masking out disruptive features that do not show calibration issues between flight lines (e.g., trees, moving cars, etc.).

DPH-11.1.1 Report on Smooth Surface Repeatability (intraswath) - continued

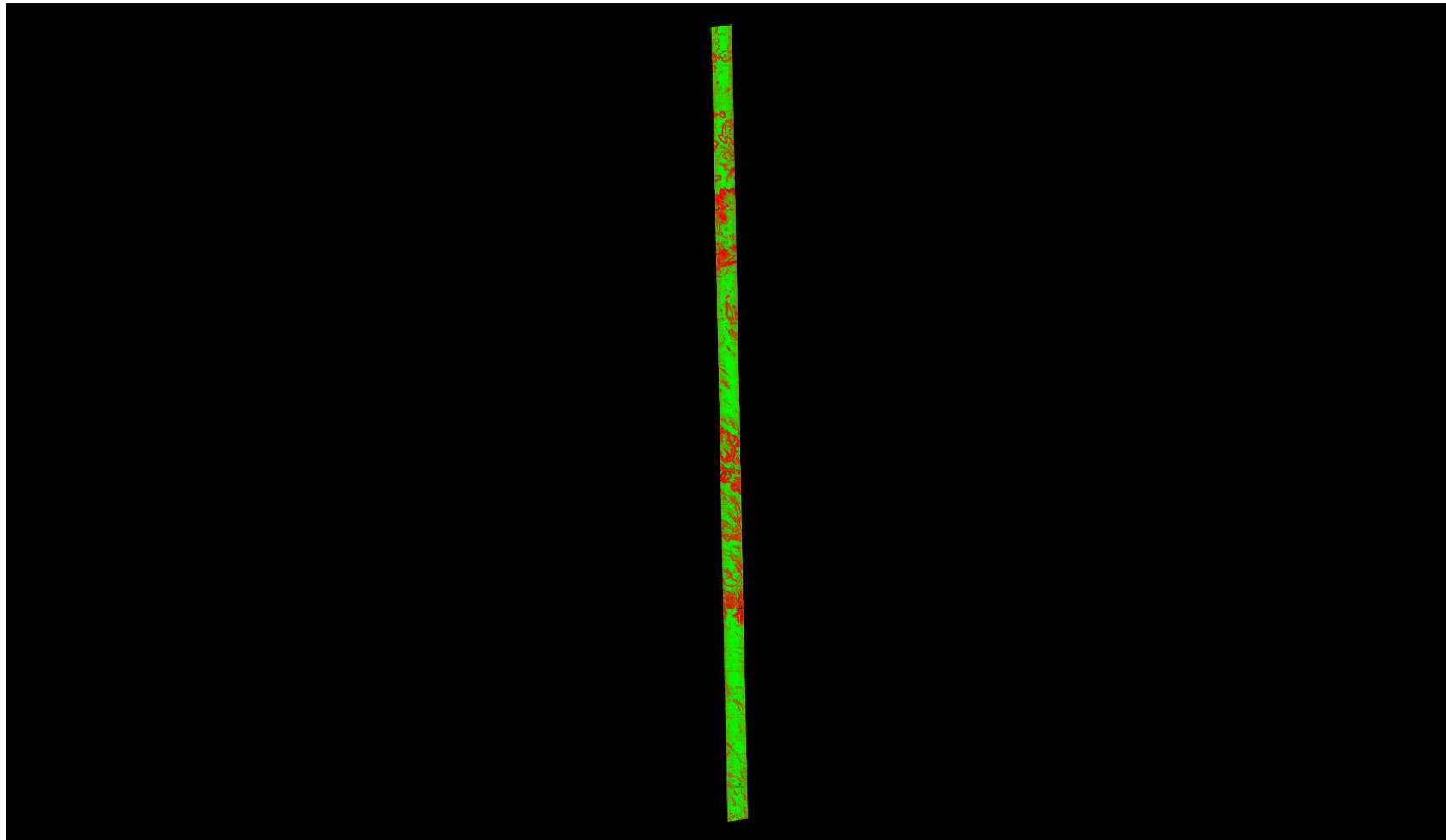
[Data Source - D:\00_CWCB\Point_Cloud\swathsuncl](#)
[D:\00_CWCB\QC_Final\DPH_11_1_1\Individual_01099_GRID.jp2](#)



A maximum vertical separation cutoff has been applied to this graphic for the purpose of masking out disruptive features that do not show calibration issues between flight lines (e.g., trees, moving cars, etc.).

DPH-11.1.1 Report on Smooth Surface Repeatability (intraswath) - continued


[Data Source - D:\00_CWCB\Point_Cloud\swathsunc1](#)
[D:\00_CWCB\QC_Final\DPH_11_1_1\Individual_01100_GRID.jp2](#)



A maximum vertical separation cutoff has been applied to this graphic for the purpose of masking out disruptive features that do not show calibration issues between flight lines (e.g., trees, moving cars, etc.).

DPH-11.1.1 Report on Smooth Surface Repeatability (intraswath) - continued


[Data Source - D:\00_CWCB\Point_Cloud\swathsunc1](#)
[D:\00_CWCB\QC_Final\DPH_11_1_1\Individual_01101_GRID.jp2](#)



A maximum vertical separation cutoff has been applied to this graphic for the purpose of masking out disruptive features that do not show calibration issues between flight lines (e.g., trees, moving cars, etc.).

DPH-11.1.1 Report on Smooth Surface Repeatability (intraswath) - continued

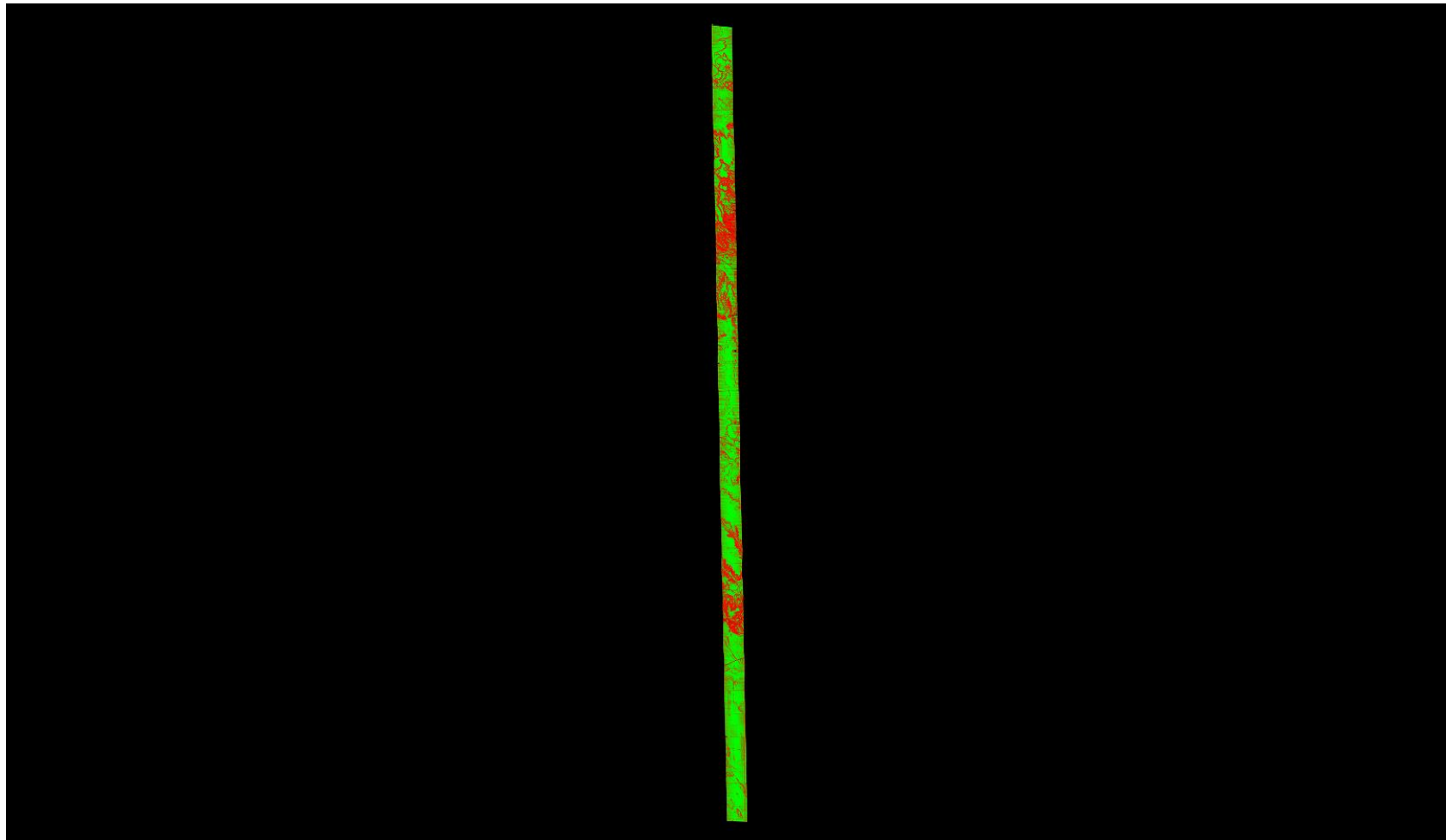
[Data Source - D:\00_CWCB\Point_Cloud\swathsunc1](#)
[D:\00_CWCB\QC_Final\DPH_11_1_1\Individual_01102_GRID.jp2](#)



A maximum vertical separation cutoff has been applied to this graphic for the purpose of masking out disruptive features that do not show calibration issues between flight lines (e.g., trees, moving cars, etc.).

DPH-11.1.1 Report on Smooth Surface Repeatability (intraswath) - continued


[Data Source - D:\00_CWCB\Point_Cloud\swathsunc1](#)
[D:\00_CWCB\QC_Final\DPH_11_1_1\Individual_01103_GRID.jp2](#)



A maximum vertical separation cutoff has been applied to this graphic for the purpose of masking out disruptive features that do not show calibration issues between flight lines (e.g., trees, moving cars, etc.).

DPH-11.1.1 Report on Smooth Surface Repeatability (intraswath) - continued


[Data Source - D:\00_CWCB\Point_Cloud\swathsunc1](#)
[D:\00_CWCB\QC_Final\DPH_11_1_1\Individual_01104_GRID.jp2](#)



A maximum vertical separation cutoff has been applied to this graphic for the purpose of masking out disruptive features that do not show calibration issues between flight lines (e.g., trees, moving cars, etc.).

DPH-11.1.1 Report on Smooth Surface Repeatability (intraswath) - continued


[Data Source - D:\00_CWCB\Point_Cloud\swathsunc1](#)
[D:\00_CWCB\QC_Final\DPH_11_1_1\Individual_01105_GRID.jp2](#)



A maximum vertical separation cutoff has been applied to this graphic for the purpose of masking out disruptive features that do not show calibration issues between flight lines (e.g., trees, moving cars, etc.).

DPH-11.1.1 Report on Smooth Surface Repeatability (intraswath) - continued


[Data Source - D:\00_CWCB\Point_Cloud\swathsunc1](#)
[D:\00_CWCB\QC_Final\DPH_11_1_1\Individual_01106_GRID.jp2](#)



A maximum vertical separation cutoff has been applied to this graphic for the purpose of masking out disruptive features that do not show calibration issues between flight lines (e.g., trees, moving cars, etc.).

DPH-11.1.1 Report on Smooth Surface Repeatability (intraswath) - continued


[Data Source - D:\00_CWCB\Point_Cloud\swathsunc1](#)
[D:\00_CWCB\QC_Final\DPH_11_1_1\Individual_01107_GRID.jp2](#)



A maximum vertical separation cutoff has been applied to this graphic for the purpose of masking out disruptive features that do not show calibration issues between flight lines (e.g., trees, moving cars, etc.).

DPH-11.1.1 Report on Smooth Surface Repeatability (intraswath) - continued


[Data Source - D:\00_CWCB\Point_Cloud\swathsunc1](#)
[D:\00_CWCB\QC_Final\DPH_11_1_1\Individual_01108_GRID.jp2](#)



A maximum vertical separation cutoff has been applied to this graphic for the purpose of masking out disruptive features that do not show calibration issues between flight lines (e.g., trees, moving cars, etc.).

DPH-11.1.1 Report on Smooth Surface Repeatability (intraswath) - continued


[Data Source - D:\00_CWCB\Point_Cloud\swathsunc1](#)
[D:\00_CWCB\QC_Final\DPH_11_1_1\Individual_01109_GRID.jp2](#)



A maximum vertical separation cutoff has been applied to this graphic for the purpose of masking out disruptive features that do not show calibration issues between flight lines (e.g., trees, moving cars, etc.).

DPH-11.1.1 Report on Smooth Surface Repeatability (intraswath) - continued


[Data Source - D:\00_CWCB\Point_Cloud\swathsunc1](#)
[D:\00_CWCB\QC_Final\DPH_11_1_1\Individual_01110_GRID.jp2](#)



A maximum vertical separation cutoff has been applied to this graphic for the purpose of masking out disruptive features that do not show calibration issues between flight lines (e.g., trees, moving cars, etc.).

DPH-11.1.1 Report on Smooth Surface Repeatability (intraswath) - continued


[Data Source - D:\00_CWCB\Point_Cloud\swathsunc1](#)
[D:\00_CWCB\QC_Final\DPH_11_1_1\Individual_01111_GRID.jp2](#)



A maximum vertical separation cutoff has been applied to this graphic for the purpose of masking out disruptive features that do not show calibration issues between flight lines (e.g., trees, moving cars, etc.).

DPH-11.1.1 Report on Smooth Surface Repeatability (intraswath) - continued


[Data Source - D:\00_CWCB\Point_Cloud\swathsunc1](#)
[D:\00_CWCB\QC_Final\DPH_11_1_1\Individual_01112_GRID.jp2](#)



A maximum vertical separation cutoff has been applied to this graphic for the purpose of masking out disruptive features that do not show calibration issues between flight lines (e.g., trees, moving cars, etc.).

DPH-11.1.1 Report on Smooth Surface Repeatability (intraswath) - continued


[Data Source - D:\00_CWCB\Point_Cloud\swathsunc1](#)
[D:\00_CWCB\QC_Final\DPH_11_1_1\Individual_01113_GRID.jp2](#)



A maximum vertical separation cutoff has been applied to this graphic for the purpose of masking out disruptive features that do not show calibration issues between flight lines (e.g., trees, moving cars, etc.).

DPH-11.1.1 Report on Smooth Surface Repeatability (intraswath) - continued


[Data Source - D:\00_CWCB\Point_Cloud\swathsunc1](#)
[D:\00_CWCB\QC_Final\DPH_11_1_1\Individual_01114_GRID.jp2](#)



A maximum vertical separation cutoff has been applied to this graphic for the purpose of masking out disruptive features that do not show calibration issues between flight lines (e.g., trees, moving cars, etc.).

DPH-11.1.1 Report on Smooth Surface Repeatability (intraswath) - continued


[Data Source - D:\00_CWCB\Point_Cloud\swathsunc1](#)
[D:\00_CWCB\QC_Final\DPH_11_1_1\Individual_01142_GRID.jp2](#)



A maximum vertical separation cutoff has been applied to this graphic for the purpose of masking out disruptive features that do not show calibration issues between flight lines (e.g., trees, moving cars, etc.).

DPH-11.1.1 Report on Smooth Surface Repeatability (intraswath) - continued


[Data Source - D:\00_CWCB\Point_Cloud\swathsunc1](#)
[D:\00_CWCB\QC_Final\DPH_11_1_1\Individual_01143_GRID.jp2](#)



A maximum vertical separation cutoff has been applied to this graphic for the purpose of masking out disruptive features that do not show calibration issues between flight lines (e.g., trees, moving cars, etc.).

DPH-11.1.1 Report on Smooth Surface Repeatability (intraswath) - continued


[Data Source - D:\00_CWCB\Point_Cloud\swathsunc1](#)
[D:\00_CWCB\QC_Final\DPH_11_1_1\Individual_01144_GRID.jp2](#)



A maximum vertical separation cutoff has been applied to this graphic for the purpose of masking out disruptive features that do not show calibration issues between flight lines (e.g., trees, moving cars, etc.).

DPH-11.1.1 Report on Smooth Surface Repeatability (intraswath) - continued


[Data Source - D:\00_CWCB\Point_Cloud\swathsunc1](#)
[D:\00_CWCB\QC_Final\DPH_11_1_1\Individual_01145_GRID.jp2](#)



A maximum vertical separation cutoff has been applied to this graphic for the purpose of masking out disruptive features that do not show calibration issues between flight lines (e.g., trees, moving cars, etc.).

DPH-11.1.1 Report on Smooth Surface Repeatability (intraswath) - continued


[Data Source - D:\00_CWCB\Point_Cloud\swathsunc1](#)
[D:\00_CWCB\QC_Final\DPH_11_1_1\Individual_01146_GRID.jp2](#)



A maximum vertical separation cutoff has been applied to this graphic for the purpose of masking out disruptive features that do not show calibration issues between flight lines (e.g., trees, moving cars, etc.).

DPH-11.1.1 Report on Smooth Surface Repeatability (intraswath) - continued


[Data Source - D:\00_CWCB\Point_Cloud\swathsunc1](#)
[D:\00_CWCB\QC_Final\DPH_11_1_1\Individual_01147_GRID.jp2](#)



A maximum vertical separation cutoff has been applied to this graphic for the purpose of masking out disruptive features that do not show calibration issues between flight lines (e.g., trees, moving cars, etc.).

DPH-11.1.1 Report on Smooth Surface Repeatability (intraswath) - continued


[Data Source - D:\00_CWCB\Point_Cloud\swathsunc1](#)
[D:\00_CWCB\QC_Final\DPH_11_1_1\Individual_01148_GRID.jp2](#)



A maximum vertical separation cutoff has been applied to this graphic for the purpose of masking out disruptive features that do not show calibration issues between flight lines (e.g., trees, moving cars, etc.).

DPH-11.1.1 Report on Smooth Surface Repeatability (intraswath) - continued


[Data Source - D:\00_CWCB\Point_Cloud\swathsunc1](#)
[D:\00_CWCB\QC_Final\DPH_11_1_1\Individual_01158_GRID.jp2](#)



A maximum vertical separation cutoff has been applied to this graphic for the purpose of masking out disruptive features that do not show calibration issues between flight lines (e.g., trees, moving cars, etc.).

DPH-11.1.1 Report on Smooth Surface Repeatability (intraswath) - continued


[Data Source - D:\00_CWCB\Point_Cloud\swathsunc1](#)
[D:\00_CWCB\QC_Final\DPH_11_1_1\Individual_01159_GRID.jp2](#)



A maximum vertical separation cutoff has been applied to this graphic for the purpose of masking out disruptive features that do not show calibration issues between flight lines (e.g., trees, moving cars, etc.).

DPH-11.1.1 Report on Smooth Surface Repeatability (intraswath) - continued


[Data Source - D:\00_CWCB\Point_Cloud\swathsunc1](#)
[D:\00_CWCB\QC_Final\DPH_11_1_1\Individual_01160_GRID.jp2](#)



A maximum vertical separation cutoff has been applied to this graphic for the purpose of masking out disruptive features that do not show calibration issues between flight lines (e.g., trees, moving cars, etc.).

DPH-11.1.1 Report on Smooth Surface Repeatability (intraswath) - continued


[Data Source - D:\00_CWCB\Point_Cloud\swathsunc1](#)
[D:\00_CWCB\QC_Final\DPH_11_1_1\Individual_01177_GRID.jp2](#)



A maximum vertical separation cutoff has been applied to this graphic for the purpose of masking out disruptive features that do not show calibration issues between flight lines (e.g., trees, moving cars, etc.).

DPH-11.1.1 Report on Smooth Surface Repeatability (intraswath) - continued


[Data Source - D:\00_CWCB\Point_Cloud\swathsunc1](#)
[D:\00_CWCB\QC_Final\DPH_11_1_1\Individual_01178_GRID.jp2](#)



A maximum vertical separation cutoff has been applied to this graphic for the purpose of masking out disruptive features that do not show calibration issues between flight lines (e.g., trees, moving cars, etc.).

DPH-11.1.1 Report on Smooth Surface Repeatability (intraswath) - continued


[Data Source - D:\00_CWCB\Point_Cloud\swathsunc1](#)
[D:\00_CWCB\QC_Final\DPH_11_1_1\Individual_01179_GRID.jp2](#)



A maximum vertical separation cutoff has been applied to this graphic for the purpose of masking out disruptive features that do not show calibration issues between flight lines (e.g., trees, moving cars, etc.).

DPH-11.1.1 Report on Smooth Surface Repeatability (intraswath) - continued


[Data Source - D:\00_CWCB\Point_Cloud\swathsunc1](#)
[D:\00_CWCB\QC_Final\DPH_11_1_1\Individual_01180_GRID.jp2](#)



A maximum vertical separation cutoff has been applied to this graphic for the purpose of masking out disruptive features that do not show calibration issues between flight lines (e.g., trees, moving cars, etc.).

DPH-11.1.1 Report on Smooth Surface Repeatability (intraswath) - continued


[Data Source - D:\00_CWCB\Point_Cloud\swathsunc1](#)
[D:\00_CWCB\QC_Final\DPH_11_1_1\Individual_01181_GRID.jp2](#)



A maximum vertical separation cutoff has been applied to this graphic for the purpose of masking out disruptive features that do not show calibration issues between flight lines (e.g., trees, moving cars, etc.).

DPH-11.1.1 Report on Smooth Surface Repeatability (intraswath) - continued


[Data Source - D:\00_CWCB\Point_Cloud\swathsunc1](#)
[D:\00_CWCB\QC_Final\DPH_11_1_1\Individual_01182_GRID.jp2](#)



A maximum vertical separation cutoff has been applied to this graphic for the purpose of masking out disruptive features that do not show calibration issues between flight lines (e.g., trees, moving cars, etc.).

DPH-11.1.1 Report on Smooth Surface Repeatability (intraswath) - continued


[Data Source - D:\00_CWCB\Point_Cloud\swathsunc1](#)
[D:\00_CWCB\QC_Final\DPH_11_1_1\Individual_01183_GRID.jp2](#)



A maximum vertical separation cutoff has been applied to this graphic for the purpose of masking out disruptive features that do not show calibration issues between flight lines (e.g., trees, moving cars, etc.).

DPH-11.1.1 Report on Smooth Surface Repeatability (intraswath) - continued


[Data Source - D:\00_CWCB\Point_Cloud\swathsunc1](#)
[D:\00_CWCB\QC_Final\DPH_11_1_1\Individual_01184_GRID.jp2](#)



A maximum vertical separation cutoff has been applied to this graphic for the purpose of masking out disruptive features that do not show calibration issues between flight lines (e.g., trees, moving cars, etc.).

DPH-11.1.1 Report on Smooth Surface Repeatability (intraswath) - continued


[Data Source - D:\00_CWCB\Point_Cloud\swathsunc1](#)
[D:\00_CWCB\QC_Final\DPH_11_1_1\Individual_01185_GRID.jp2](#)



A maximum vertical separation cutoff has been applied to this graphic for the purpose of masking out disruptive features that do not show calibration issues between flight lines (e.g., trees, moving cars, etc.).

DPH-11.1.1 Report on Smooth Surface Repeatability (intraswath) - continued


[Data Source - D:\00_CWCB\Point_Cloud\swathsunc1](#)
[D:\00_CWCB\QC_Final\DPH_11_1_1\Individual_01198_GRID.jp2](#)



A maximum vertical separation cutoff has been applied to this graphic for the purpose of masking out disruptive features that do not show calibration issues between flight lines (e.g., trees, moving cars, etc.).

DPH-11.1.1 Report on Smooth Surface Repeatability (intraswath) - continued


[Data Source - D:\00_CWCB\Point_Cloud\swathsunc1](#)
[D:\00_CWCB\QC_Final\DPH_11_1_1\Individual_01199_GRID.jp2](#)



A maximum vertical separation cutoff has been applied to this graphic for the purpose of masking out disruptive features that do not show calibration issues between flight lines (e.g., trees, moving cars, etc.).

DPH-11.1.1 Report on Smooth Surface Repeatability (intraswath) - continued


[Data Source - D:\00_CWCB\Point_Cloud\swathsunc1](#)
[D:\00_CWCB\QC_Final\DPH_11_1_1\Individual_01200_GRID.jp2](#)



A maximum vertical separation cutoff has been applied to this graphic for the purpose of masking out disruptive features that do not show calibration issues between flight lines (e.g., trees, moving cars, etc.).

DPH-11.1.1 Report on Smooth Surface Repeatability (intraswath) - continued


[Data Source - D:\00_CWCB\Point_Cloud\swathsunc1](#)
[D:\00_CWCB\QC_Final\DPH_11_1_1\Individual_01201_GRID.jp2](#)



A maximum vertical separation cutoff has been applied to this graphic for the purpose of masking out disruptive features that do not show calibration issues between flight lines (e.g., trees, moving cars, etc.).

DPH-11.1.1 Report on Smooth Surface Repeatability (intraswath) - continued


[Data Source - D:\00_CWCB\Point_Cloud\swathsunc1](#)
[D:\00_CWCB\QC_Final\DPH_11_1_1\Individual_01202_GRID.jp2](#)



A maximum vertical separation cutoff has been applied to this graphic for the purpose of masking out disruptive features that do not show calibration issues between flight lines (e.g., trees, moving cars, etc.).

DPH-11.1.1 Report on Smooth Surface Repeatability (intraswath) - continued


[Data Source - D:\00_CWCB\Point_Cloud\swathsunc1](#)
[D:\00_CWCB\QC_Final\DPH_11_1_1\Individual_01203_GRID.jp2](#)



A maximum vertical separation cutoff has been applied to this graphic for the purpose of masking out disruptive features that do not show calibration issues between flight lines (e.g., trees, moving cars, etc.).

DPH-11.1.1 Report on Smooth Surface Repeatability (intraswath) - continued


[Data Source - D:\00_CWCB\Point_Cloud\swathsunc1](#)
[D:\00_CWCB\QC_Final\DPH_11_1_1\Individual_01204_GRID.jp2](#)



A maximum vertical separation cutoff has been applied to this graphic for the purpose of masking out disruptive features that do not show calibration issues between flight lines (e.g., trees, moving cars, etc.).

DPH-11.1.1 Report on Smooth Surface Repeatability (intraswath) - continued


[Data Source - D:\00_CWCB\Point_Cloud\swathsunc1](#)
[D:\00_CWCB\QC_Final\DPH_11_1_1\Individual_01205_GRID.jp2](#)



A maximum vertical separation cutoff has been applied to this graphic for the purpose of masking out disruptive features that do not show calibration issues between flight lines (e.g., trees, moving cars, etc.).

DPH-11.1.1 Report on Smooth Surface Repeatability (intraswath) - continued


[Data Source - D:\00_CWCB\Point_Cloud\swathsunc1](#)
[D:\00_CWCB\QC_Final\DPH_11_1_1\Individual_01230_GRID.jp2](#)



A maximum vertical separation cutoff has been applied to this graphic for the purpose of masking out disruptive features that do not show calibration issues between flight lines (e.g., trees, moving cars, etc.).

DPH-11.1.1 Report on Smooth Surface Repeatability (intraswath) - continued


[Data Source - D:\00_CWCB\Point_Cloud\swathsunc1](#)
[D:\00_CWCB\QC_Final\DPH_11_1_1\Individual_01231_GRID.jp2](#)



A maximum vertical separation cutoff has been applied to this graphic for the purpose of masking out disruptive features that do not show calibration issues between flight lines (e.g., trees, moving cars, etc.).

DPH-11.1.1 Report on Smooth Surface Repeatability (intraswath) - continued


[Data Source - D:\00_CWCB\Point_Cloud\swathsunc1](#)
[D:\00_CWCB\QC_Final\DPH_11_1_1\Individual_01232_GRID.jp2](#)



A maximum vertical separation cutoff has been applied to this graphic for the purpose of masking out disruptive features that do not show calibration issues between flight lines (e.g., trees, moving cars, etc.).

DPH-11.1.1 Report on Smooth Surface Repeatability (intraswath) - continued


[Data Source - D:\00_CWCB\Point_Cloud\swathsunc1](#)
[D:\00_CWCB\QC_Final\DPH_11_1_1\Individual_01233_GRID.jp2](#)



A maximum vertical separation cutoff has been applied to this graphic for the purpose of masking out disruptive features that do not show calibration issues between flight lines (e.g., trees, moving cars, etc.).

DPH-11.1.1 Report on Smooth Surface Repeatability (intraswath) - continued


[Data Source - D:\00_CWCB\Point_Cloud\swathsunc1](#)
[D:\00_CWCB\QC_Final\DPH_11_1_1\Individual_01234_GRID.jp2](#)



A maximum vertical separation cutoff has been applied to this graphic for the purpose of masking out disruptive features that do not show calibration issues between flight lines (e.g., trees, moving cars, etc.).

DPH-11.1.1 Report on Smooth Surface Repeatability (intraswath) - continued


[Data Source - D:\00_CWCB\Point_Cloud\swathsunc1](#)
[D:\00_CWCB\QC_Final\DPH_11_1_1\Individual_01235_GRID.jp2](#)



A maximum vertical separation cutoff has been applied to this graphic for the purpose of masking out disruptive features that do not show calibration issues between flight lines (e.g., trees, moving cars, etc.).

DPH-11.1.1 Report on Smooth Surface Repeatability (intraswath) - continued


[Data Source - D:\00_CWCB\Point_Cloud\swathsunc1](#)
[D:\00_CWCB\QC_Final\DPH_11_1_1\Individual_01236_GRID.jp2](#)



A maximum vertical separation cutoff has been applied to this graphic for the purpose of masking out disruptive features that do not show calibration issues between flight lines (e.g., trees, moving cars, etc.).

DPH-11.1.1 Report on Smooth Surface Repeatability (intraswath) - continued


[Data Source - D:\00_CWCB\Point_Cloud\swathsunc1](#)
[D:\00_CWCB\QC_Final\DPH_11_1_1\Individual_01237_GRID.jp2](#)



A maximum vertical separation cutoff has been applied to this graphic for the purpose of masking out disruptive features that do not show calibration issues between flight lines (e.g., trees, moving cars, etc.).

DPH-11.1.1 Report on Smooth Surface Repeatability (intraswath) - continued


[Data Source - D:\00_CWCB\Point_Cloud\swathsunc1](#)
[D:\00_CWCB\QC_Final\DPH_11_1_1\Individual_01238_GRID.jp2](#)



A maximum vertical separation cutoff has been applied to this graphic for the purpose of masking out disruptive features that do not show calibration issues between flight lines (e.g., trees, moving cars, etc.).

DPH-11.1.1 Report on Smooth Surface Repeatability (intraswath) - continued

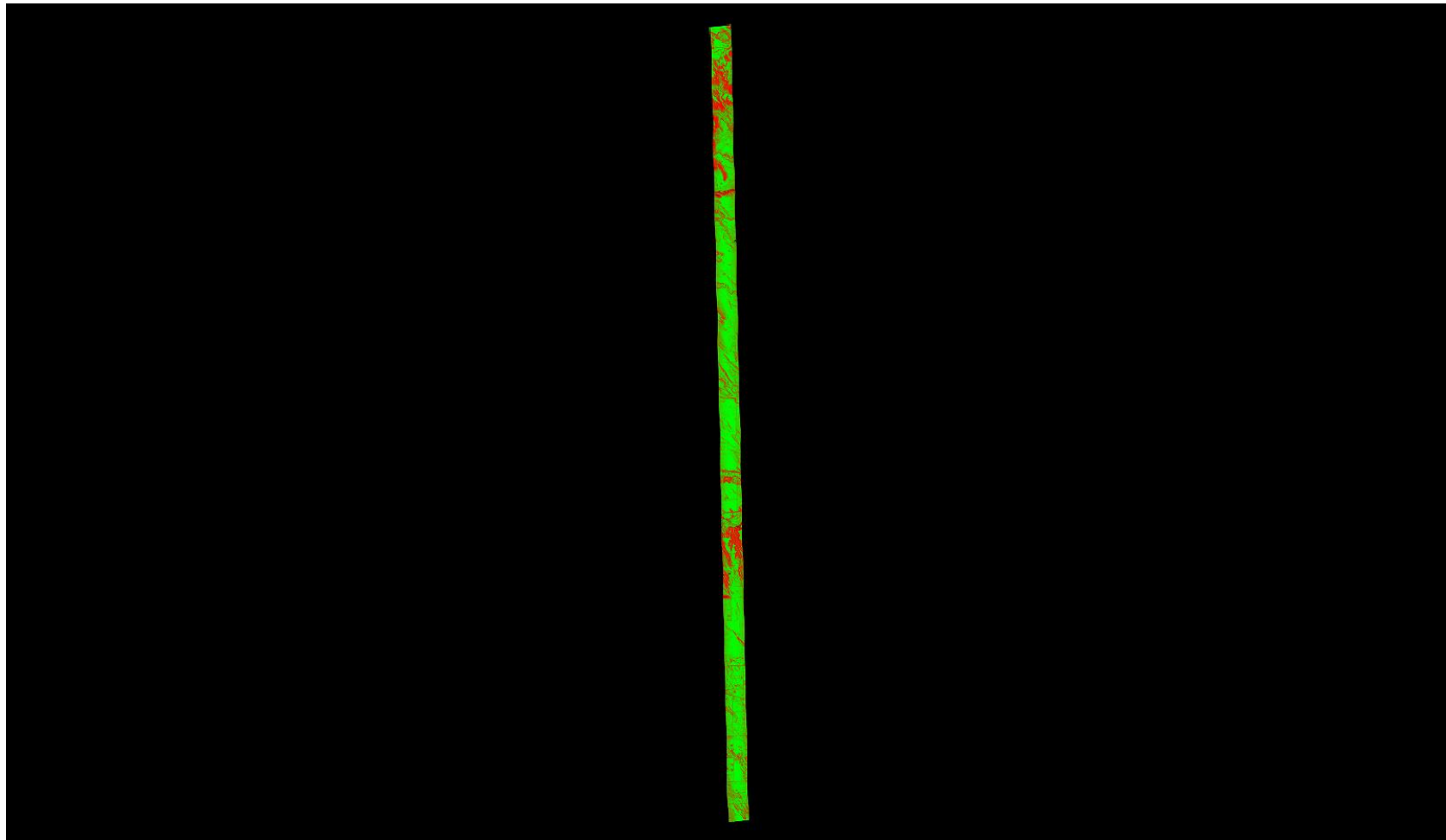
[Data Source - D:\00_CWCB\Point_Cloud\swathsunc1](#)
[D:\00_CWCB\QC_Final\DPH_11_1_1\Individual_01244_GRID.jp2](#)



A maximum vertical separation cutoff has been applied to this graphic for the purpose of masking out disruptive features that do not show calibration issues between flight lines (e.g., trees, moving cars, etc.).

DPH-11.1.1 Report on Smooth Surface Repeatability (intraswath) - continued


[Data Source - D:\00_CWCB\Point_Cloud\swathsuncl](#)
[D:\00_CWCB\QC_Final\DPH_11_1_1\Individual_01245_GRID.jp2](#)



A maximum vertical separation cutoff has been applied to this graphic for the purpose of masking out disruptive features that do not show calibration issues between flight lines (e.g., trees, moving cars, etc.).

DPH-11.1.1 Report on Smooth Surface Repeatability (intraswath) - continued


[Data Source - D:\00_CWCB\Point_Cloud\swathsunc1](#)
[D:\00_CWCB\QC_Final\DPH_11_1_1\Individual_01246_GRID.jp2](#)



A maximum vertical separation cutoff has been applied to this graphic for the purpose of masking out disruptive features that do not show calibration issues between flight lines (e.g., trees, moving cars, etc.).

DPH-11.1.1 Report on Smooth Surface Repeatability (intraswath) - continued

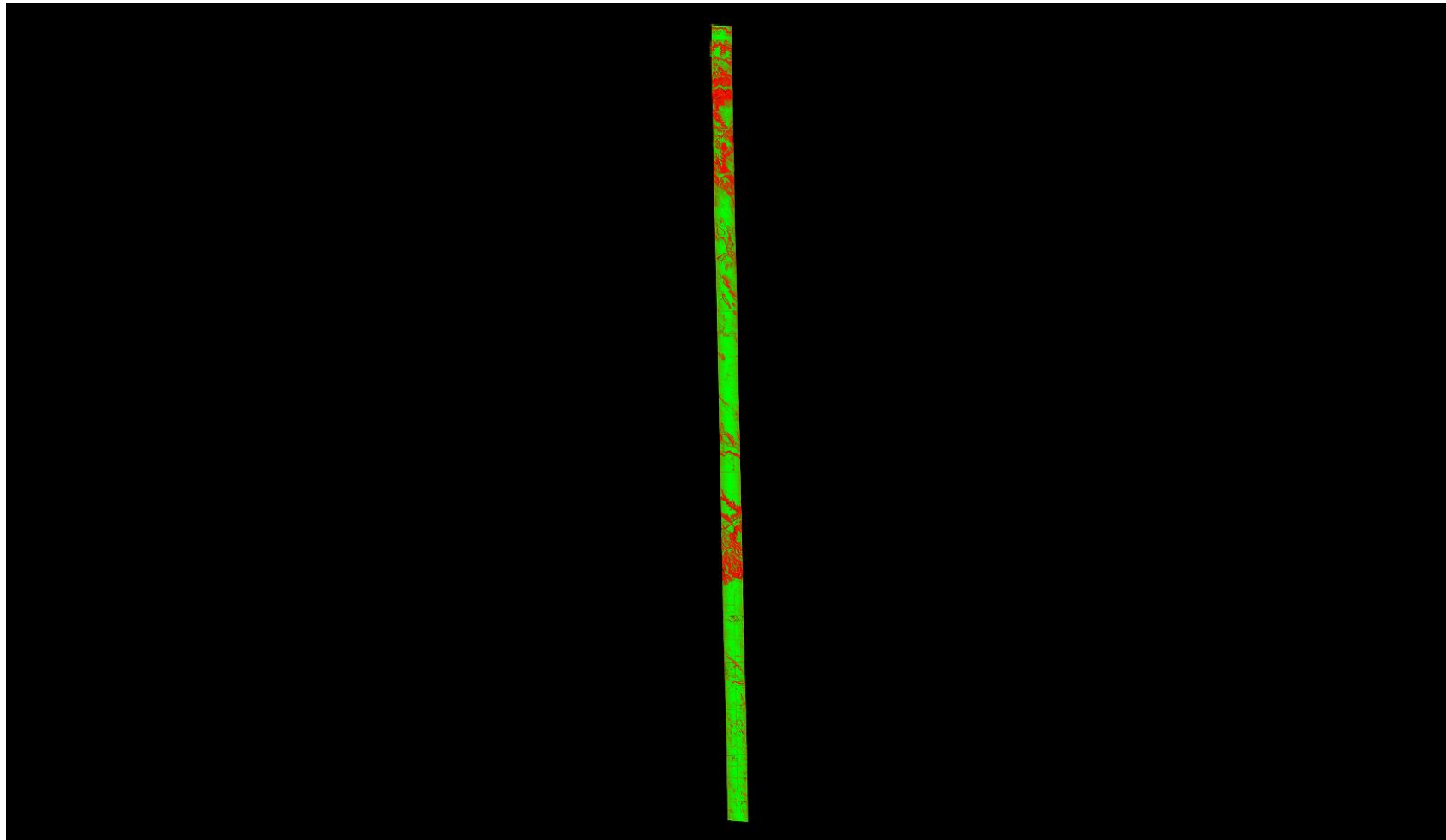
[Data Source - D:\00_CWCB\Point_Cloud\swathsunc1](#)
[D:\00_CWCB\QC_Final\DPH_11_1_1\Individual_01247_GRID.jp2](#)



A maximum vertical separation cutoff has been applied to this graphic for the purpose of masking out disruptive features that do not show calibration issues between flight lines (e.g., trees, moving cars, etc.).

DPH-11.1.1 Report on Smooth Surface Repeatability (intraswath) - continued

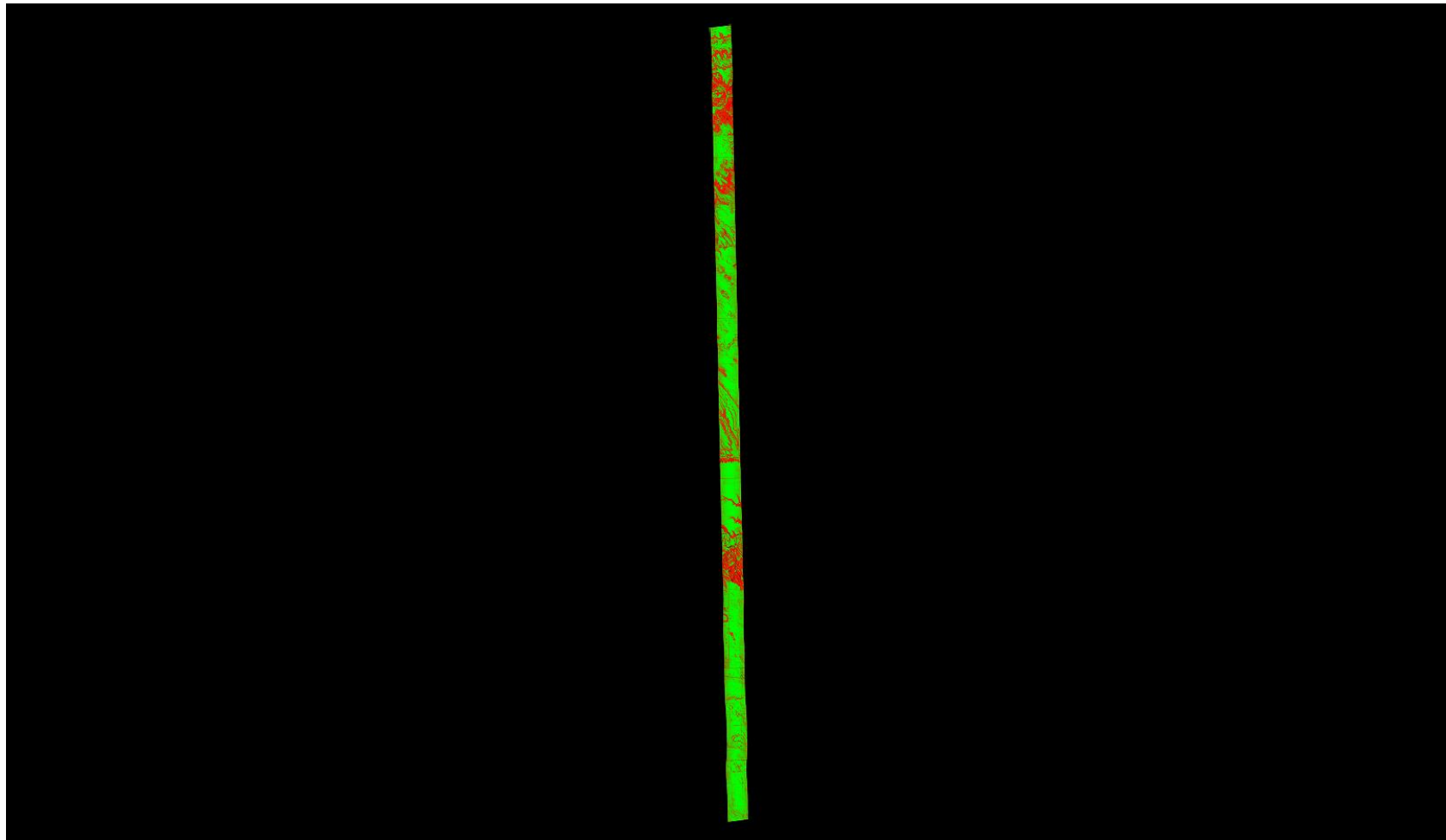
[Data Source - D:\00_CWCB\Point_Cloud\swathsuncl](#)
[D:\00_CWCB\QC_Final\DPH_11_1_1\Individual_01248_GRID.jp2](#)



A maximum vertical separation cutoff has been applied to this graphic for the purpose of masking out disruptive features that do not show calibration issues between flight lines (e.g., trees, moving cars, etc.).

DPH-11.1.1 Report on Smooth Surface Repeatability (intraswath) - continued


[Data Source - D:\00_CWCB\Point_Cloud\swathsunc1](#)
[D:\00_CWCB\QC_Final\DPH_11_1_1\Individual_01249_GRID.jp2](#)



A maximum vertical separation cutoff has been applied to this graphic for the purpose of masking out disruptive features that do not show calibration issues between flight lines (e.g., trees, moving cars, etc.).

DPH-11.1.1 Report on Smooth Surface Repeatability (intraswath) - continued


[Data Source - D:\00_CWCB\Point_Cloud\swathsunc1](#)
[D:\00_CWCB\QC_Final\DPH_11_1_1\Individual_01250_GRID.jp2](#)



A maximum vertical separation cutoff has been applied to this graphic for the purpose of masking out disruptive features that do not show calibration issues between flight lines (e.g., trees, moving cars, etc.).

DPH-11.1.1 Report on Smooth Surface Repeatability (intraswath) - continued

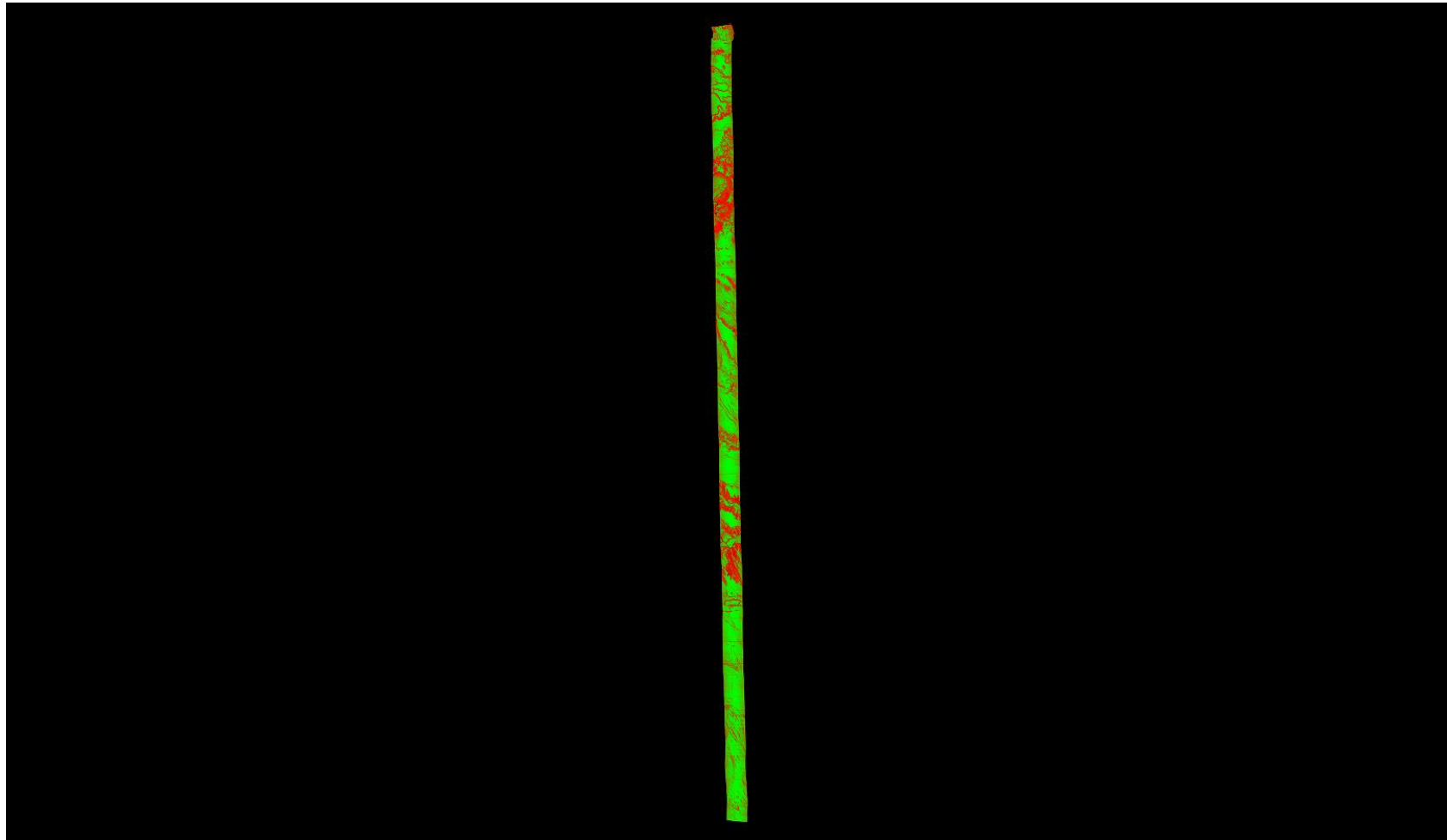
[Data Source - D:\00_CWCB\Point_Cloud\swathsunc1](#)
[D:\00_CWCB\QC_Final\DPH_11_1_1\Individual_01251_GRID.jp2](#)



A maximum vertical separation cutoff has been applied to this graphic for the purpose of masking out disruptive features that do not show calibration issues between flight lines (e.g., trees, moving cars, etc.).

DPH-11.1.1 Report on Smooth Surface Repeatability (intraswath) - continued


[Data Source - D:\00_CWCB\Point_Cloud\swathsunc1](#)
[D:\00_CWCB\QC_Final\DPH_11_1_1\Individual_01252_GRID.jp2](#)



A maximum vertical separation cutoff has been applied to this graphic for the purpose of masking out disruptive features that do not show calibration issues between flight lines (e.g., trees, moving cars, etc.).

DPH-11.1.1 Report on Smooth Surface Repeatability (intraswath) - continued

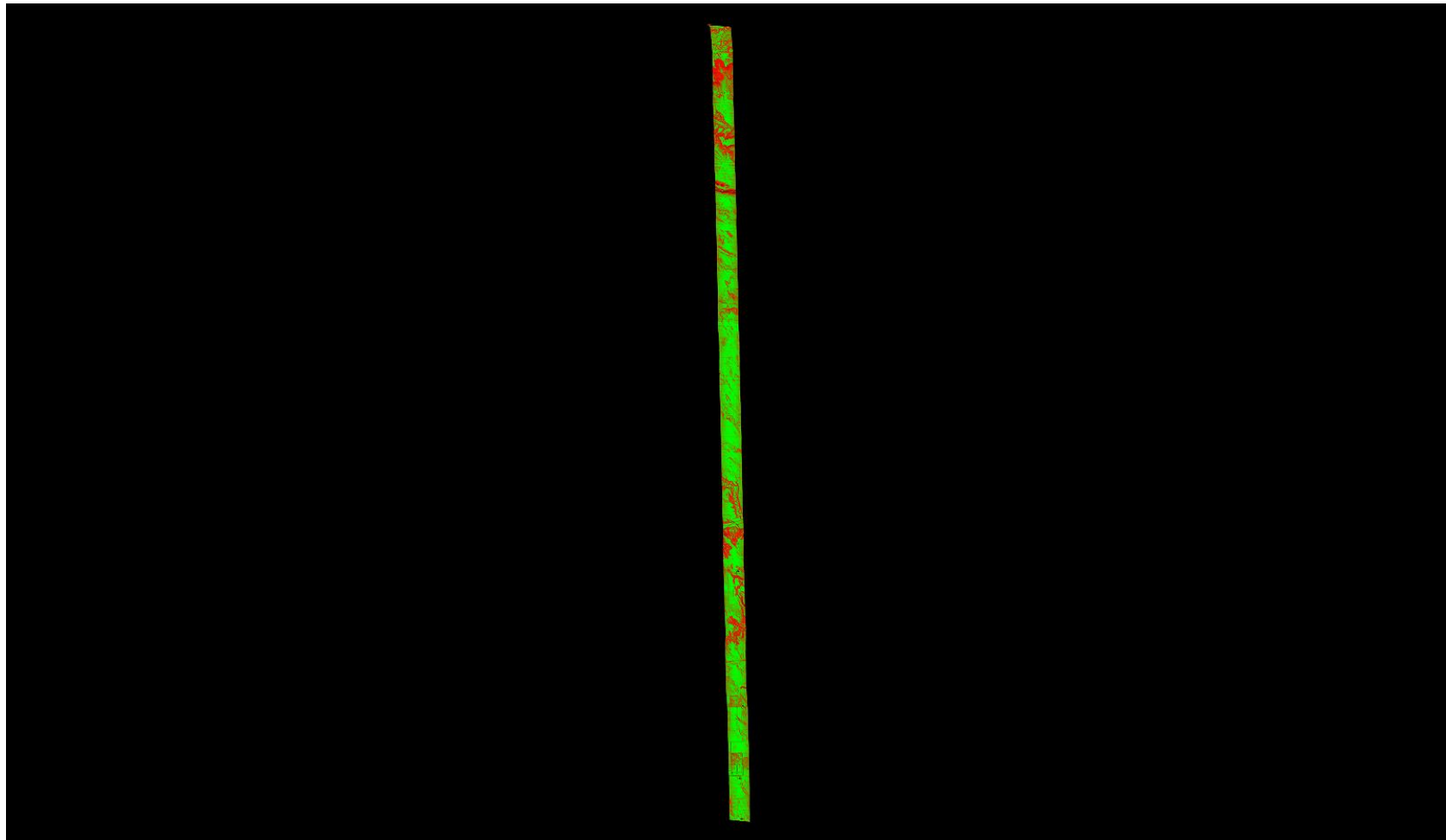
[Data Source - D:\00_CWCB\Point_Cloud\swathsunc1](#)
[D:\00_CWCB\QC_Final\DPH_11_1_1\Individual_01253_GRID.jp2](#)



A maximum vertical separation cutoff has been applied to this graphic for the purpose of masking out disruptive features that do not show calibration issues between flight lines (e.g., trees, moving cars, etc.).

DPH-11.1.1 Report on Smooth Surface Repeatability (intraswath) - continued

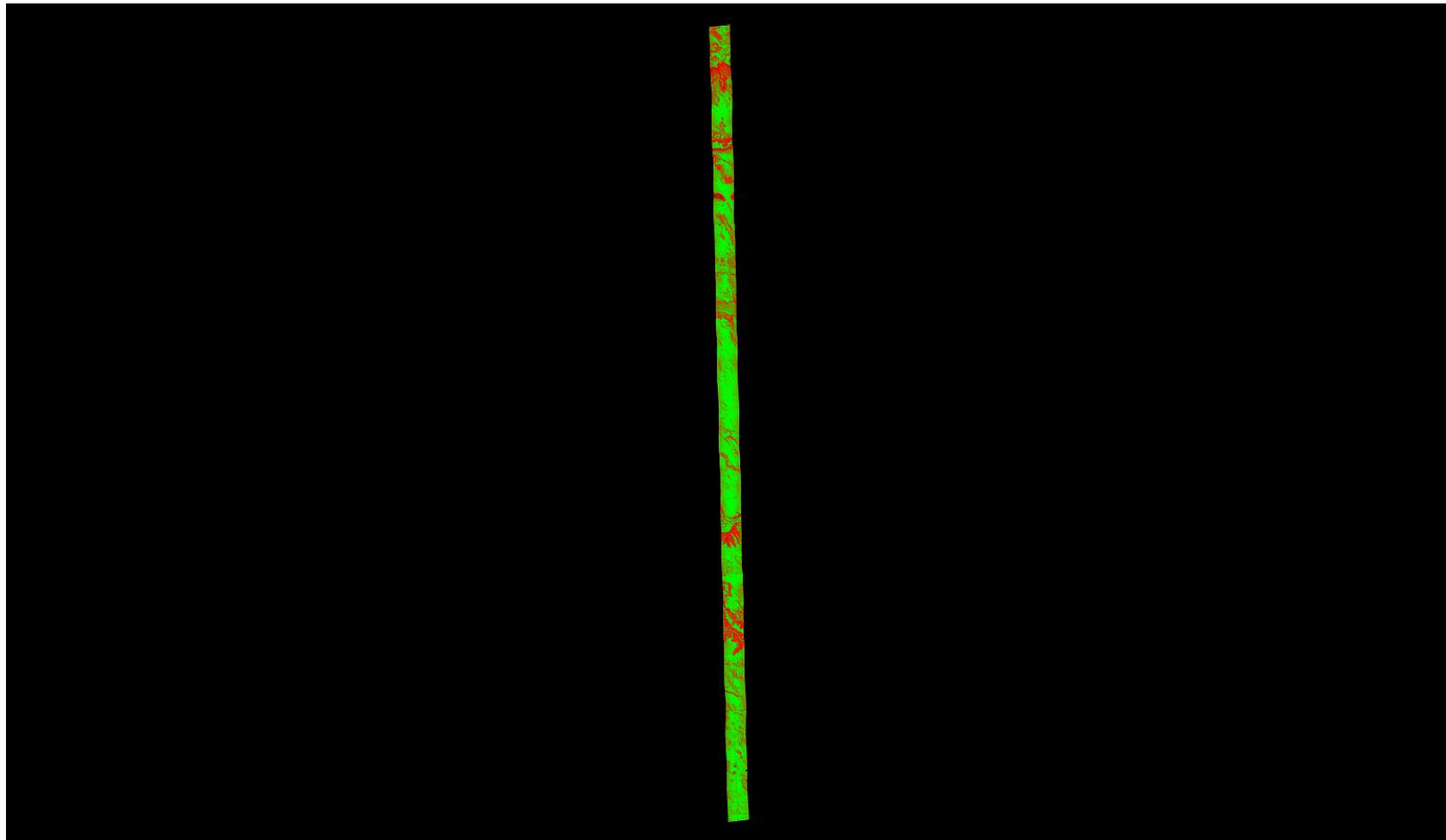
[Data Source - D:\00_CWCB\Point_Cloud\swathsunc1](#)
[D:\00_CWCB\QC_Final\DPH_11_1_1\Individual_01254_GRID.jp2](#)



A maximum vertical separation cutoff has been applied to this graphic for the purpose of masking out disruptive features that do not show calibration issues between flight lines (e.g., trees, moving cars, etc.).

DPH-11.1.1 Report on Smooth Surface Repeatability (intraswath) - continued


[Data Source - D:\00_CWCB\Point_Cloud\swathsunc1](#)
[D:\00_CWCB\QC_Final\DPH_11_1_1\Individual_01255_GRID.jp2](#)



A maximum vertical separation cutoff has been applied to this graphic for the purpose of masking out disruptive features that do not show calibration issues between flight lines (e.g., trees, moving cars, etc.).

DPH-11.1.1 Report on Smooth Surface Repeatability (intraswath) - continued


[Data Source - D:\00_CWCB\Point_Cloud\swathsunc1](#)
[D:\00_CWCB\QC_Final\DPH_11_1_1\Individual_01256_GRID.jp2](#)



A maximum vertical separation cutoff has been applied to this graphic for the purpose of masking out disruptive features that do not show calibration issues between flight lines (e.g., trees, moving cars, etc.).

DPH-11.1.1 Report on Smooth Surface Repeatability (intraswath) - continued

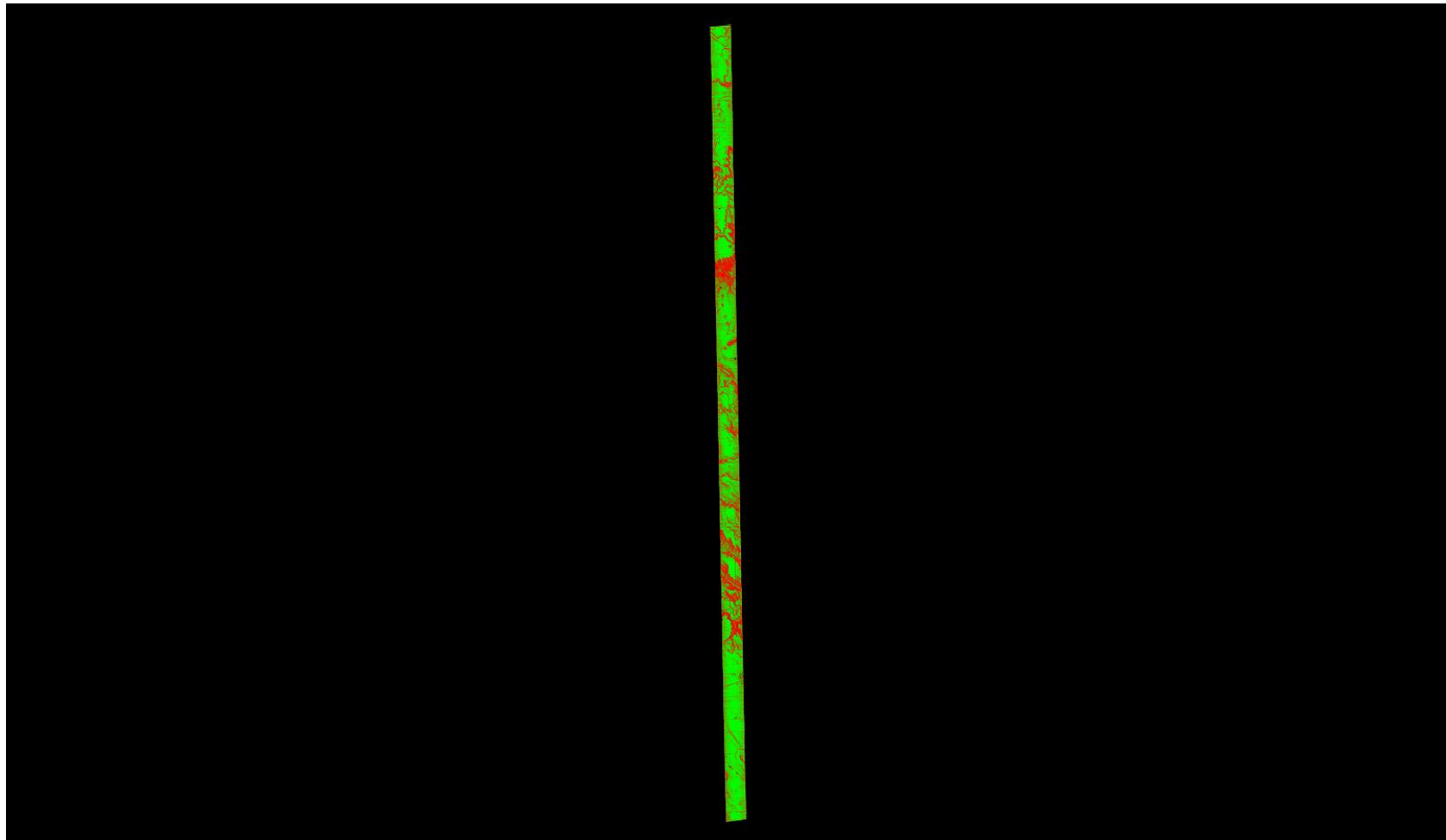
[Data Source - D:\00_CWCB\Point_Cloud\swathsunc1](#)
[D:\00_CWCB\QC_Final\DPH_11_1_1\Individual_01299_GRID.jp2](#)



A maximum vertical separation cutoff has been applied to this graphic for the purpose of masking out disruptive features that do not show calibration issues between flight lines (e.g., trees, moving cars, etc.).

DPH-11.1.1 Report on Smooth Surface Repeatability (intraswath) - continued


[Data Source - D:\00_CWCB\Point_Cloud\swathsuncl](#)
[D:\00_CWCB\QC_Final\DPH_11_1_1\Individual_01316_GRID.jp2](#)



A maximum vertical separation cutoff has been applied to this graphic for the purpose of masking out disruptive features that do not show calibration issues between flight lines (e.g., trees, moving cars, etc.).

DPH-11.1.1 Report on Smooth Surface Repeatability (intraswath) - continued


[Data Source - D:\00_CWCB\Point_Cloud\swathsunc1](#)
[D:\00_CWCB\QC_Final\DPH_11_1_1\Individual_02000_GRID.jp2](#)



A maximum vertical separation cutoff has been applied to this graphic for the purpose of masking out disruptive features that do not show calibration issues between flight lines (e.g., trees, moving cars, etc.).

DPH-11.1.1 Report on Smooth Surface Repeatability (intraswath) - continued


[Data Source - D:\00_CWCB\Point_Cloud\swathsunc1](#)
[D:\00_CWCB\QC_Final\DPH_11_1_1\Individual_02012_GRID.jp2](#)



A maximum vertical separation cutoff has been applied to this graphic for the purpose of masking out disruptive features that do not show calibration issues between flight lines (e.g., trees, moving cars, etc.).

DPH-11.1.1 Report on Smooth Surface Repeatability (intraswath) - continued


[Data Source - D:\00_CWCB\Point_Cloud\swathsunc1](#)
[D:\00_CWCB\QC_Final\DPH_11_1_1\Individual_02031_GRID.jp2](#)



A maximum vertical separation cutoff has been applied to this graphic for the purpose of masking out disruptive features that do not show calibration issues between flight lines (e.g., trees, moving cars, etc.).

DPH-11.1.1 Report on Smooth Surface Repeatability (intraswath) - continued


[Data Source - D:\00_CWCB\Point_Cloud\swathsunc1](#)
[D:\00_CWCB\QC_Final\DPH_11_1_1\Individual_02032_GRID.jp2](#)



A maximum vertical separation cutoff has been applied to this graphic for the purpose of masking out disruptive features that do not show calibration issues between flight lines (e.g., trees, moving cars, etc.).

DPH-11.1.1 Report on Smooth Surface Repeatability (intraswath) - continued


[Data Source - D:\00_CWCB\Point_Cloud\swathsunc1](#)
[D:\00_CWCB\QC_Final\DPH_11_1_1\Individual_02033_GRID.jp2](#)



A maximum vertical separation cutoff has been applied to this graphic for the purpose of masking out disruptive features that do not show calibration issues between flight lines (e.g., trees, moving cars, etc.).

DPH-11.1.1 Report on Smooth Surface Repeatability (intraswath) - continued


[Data Source - D:\00_CWCB\Point_Cloud\swathsunc1](#)
[D:\00_CWCB\QC_Final\DPH_11_1_1\Individual_02103_GRID.jp2](#)



A maximum vertical separation cutoff has been applied to this graphic for the purpose of masking out disruptive features that do not show calibration issues between flight lines (e.g., trees, moving cars, etc.).

DPH-11.1.1 Report on Smooth Surface Repeatability (intraswath) - continued


[Data Source - D:\00_CWCB\Point_Cloud\swathsunc1](#)
[D:\00_CWCB\QC_Final\DPH_11_1_1\Individual_02104_GRID.jp2](#)



A maximum vertical separation cutoff has been applied to this graphic for the purpose of masking out disruptive features that do not show calibration issues between flight lines (e.g., trees, moving cars, etc.).

DPH-11.1.1 Report on Smooth Surface Repeatability (intraswath) - continued

[Data Source - D:\00_CWCB\Point_Cloud\swathsunc1](#)
[D:\00_CWCB\QC_Final\DPH_11_1_1\Individual_02105_GRID.jp2](#)



A maximum vertical separation cutoff has been applied to this graphic for the purpose of masking out disruptive features that do not show calibration issues between flight lines (e.g., trees, moving cars, etc.).

DPH-11.1.2 Report on Overlap Consistency (interswath)

The USGS Lidar Base Specification Version 1.2 states: "Overlap consistency is a measure of geometric alignment of two overlapping swaths; the principles used with swaths can be applied to overlapping lifts and projects as well. Overlap consistency is the fundamental measure of the quality of the calibration or boresight adjustment of the data from each lift, and is of particular importance as the match between the swaths of a single lift is a strong indicator of the overall geometric quality of the data, establishing the quality and accuracy limits of all downstream data and products.

Overlap consistency will be assessed at multiple locations within overlap in nonvegetated areas of only single returns. The overlap areas that will be tested are those between the following:

- (1) Adjacent, overlapping parallel swaths within a project,
- (2) Cross-tie swaths and the intersecting project swaths, and
- (3) Adjacent, overlapping lifts.

Each overlap area will be evaluated using a signed difference raster with a cell size equal to twice the ANPS, rounded up to the next integer. The difference rasters will be visually examined using a bicolor ramp from the negative acceptable limit to the positive acceptable limit. Although isolated excursions beyond the limits are expected and accepted, differences in the overlaps shall not exceed the limits listed in table 2 for the QL of information that is being collected. The difference rasters will be statistically summarized to verify that root mean square difference in z (RMSDz) values do not exceed the limits set forth in the table "Relative vertical accuracy for lidar-swath data, Quality Level 0–Quality Level 3" (table 2) for the QL of information that is being collected. Consideration will be given for the effect of the expected isolated excursions over limits."

Table 2. Relative vertical accuracy for lidar-swath data, Quality Level 0–Quality Level 3.

[cm, centimeter; RMSD_z, root mean square difference in z; ≤, less than or equal to; ±, plus or minus]


Quality Level (QL)	Swath overlap difference, RMSD _z (cm)	Swath overlap difference, maximum (cm)
QL0	≤4	±8
QL1	≤8	±16
QL2	≤8	±16
QL3	≤16	±32

The purpose of this section is to show a graphic of the flight line separation raster for all of the data processed. This grid/image shows the vertical separation of flight lines by thematically coloring the separation magnitude on a color ramp based on absolute distance. This color thematic rendering is modulated by intensity to show land cover features. Only overlap areas are shown in the raster. The relative accuracy RMSDz values are reported on the following page(s).

DPH-11.1.2 Report on Overlap Consistency (interswath) - continued

[Data Source - D:\00_CWCB\Point_Cloud\swathsunc1](#)

[D:\00_CWCB\QC_Error\DPH_11_1_2\Boresighted_FlightlineSeparation_SingleFile_Measurable_GRID.jp2](#)



A maximum vertical separation cutoff has been applied to this graphic for the purpose of masking out disruptive features that do not show calibration issues between flight lines (e.g., trees, moving cars, etc.).

DPH-11.1.2 Report on Overlap Consistency (interswath) - continued

Adjacent Flight Line 1	Adjacent Flight Line 2	Area 1 (square US Survey Feet)	Area 2 (square US Survey Feet)	Overlap Area (square US Survey Feet)	RMSDz (Meter/US Survey Feet)
01003	01043	233935753.771	232466897.719	47986222.904	0.025 / 0.081
01109	01110	1509145742.611	1510780224.659	316472733.597	0.018 / 0.059
01109	01316	42689534.001	43021063.782	23602310.524	0.021 / 0.070
01109	01010	33438198.216	43050562.851	23311148.105	0.023 / 0.075
01109	02033	1509145742.611	1492244676.965	298481250.162	0.039 / 0.129
01109	01104	929995159.768	28101668.526	4741765.340	0.030 / 0.098
01299	01011	113055141.825	113698098.431	24342765.142	0.056 / 0.183
01299	01100	112191385.615	108539446.144	114453955.642	0.037 / 0.121
01299	01101	226110283.650	228774353.028	23008120.636	0.040 / 0.132
01004	01053	236242346.609	237005889.853	49926826.489	0.019 / 0.063
01004	01054	234321931.356	226508884.327	51956284.552	0.022 / 0.071
01004	01245	45526139.085	41147837.106	34776318.461	0.049 / 0.161
01004	01246	43736390.048	48305233.931	20294324.533	0.054 / 0.178
01110	01316	45913192.269	39716678.183	23520526.220	0.017 / 0.057
01110	01010	34292422.226	43651972.750	23250221.915	0.018 / 0.059
01110	01012	1510780224.659	1505967952.435	333267439.240	0.018 / 0.059
01110	01104	1035485030.772	41493040.894	7873904.275	0.017 / 0.057
01316	01111	41409965.894	42122014.220	23492401.868	0.020 / 0.067
01316	01112	45483665.945	41549911.089	23241386.079	0.035 / 0.114
01316	01010	867144667.835	870247139.294	177120582.591	0.034 / 0.112
01316	01113	40187865.752	43643031.927	23632512.546	0.032 / 0.106
01316	02031	40735110.740	46074681.313	23065001.552	0.046 / 0.152
01316	01114	42158860.441	42231180.994	23707393.039	0.037 / 0.123
01316	02032	42495251.146	44306814.744	23028706.212	0.021 / 0.069
01316	01012	42662003.556	42917157.355	23337900.789	0.016 / 0.054
01316	01142	35435770.136	40891336.960	23488359.940	0.028 / 0.092
01316	02033	39895932.039	44852063.693	23130277.619	0.022 / 0.072
01316	01143	44628112.565	41382674.772	23331309.258	0.018 / 0.060
01316	01144	42706427.141	41479250.040	23231649.925	0.016 / 0.052
01316	01145	41448464.903	43763716.676	23352963.959	0.020 / 0.066
01316	01146	45112352.619	40996133.910	23342945.381	0.020 / 0.066
01316	01022	85149988.392	83739915.270	23269957.234	0.024 / 0.080

DPH-11.1.2 Report on Overlap Consistency (interswath) - continued

Adjacent Flight Line 1	Adjacent Flight Line 2	Area 1 (square US Survey Feet)	Area 2 (square US Survey Feet)	Overlap Area (square US Survey Feet)	RMSDz (Meter/US Survey Feet)
01316	01147	37704674.951	41558316.434	23086208.697	0.021 / 0.068
01316	01027	44590477.364	39371275.487	23047903.790	0.031 / 0.102
01316	01148	36474136.448	41694248.119	23341794.934	0.024 / 0.078
01316	01179	34092837.866	41032250.087	23371649.510	0.025 / 0.083
01316	01180	28351877.877	37987377.149	23332015.121	0.025 / 0.080
01316	01181	38283356.810	40644819.164	23250185.835	0.022 / 0.072
01316	01182	44550545.070	37618227.942	23236219.162	0.022 / 0.073
01316	01183	40605432.237	39413792.424	23215549.842	0.023 / 0.074
01316	01184	38543300.153	38305480.785	23369917.386	0.023 / 0.075
01316	01185	44686397.875	39462074.396	23095030.111	0.028 / 0.093
01316	01198	86983759.308	82345566.810	23171208.608	0.027 / 0.089
01316	01199	42554824.850	39260554.724	23258226.170	0.028 / 0.091
01316	01200	45259693.333	39238830.600	23370192.672	0.030 / 0.099
01316	01201	39930583.881	41200559.874	23401938.019	0.032 / 0.106
01316	01202	43693293.546	39522602.131	23265706.381	0.033 / 0.109
01316	01203	38462332.543	41450696.593	23165790.607	0.037 / 0.120
01316	01204	44337789.728	40030920.803	23314242.310	0.030 / 0.100
01316	01205	40479797.705	38495646.169	23323900.230	0.017 / 0.056
01316	01230	43635782.649	39187087.413	23166114.883	0.061 / 0.200
01316	01231	86832429.998	74298854.064	22999901.592	0.030 / 0.100
01316	01232	79558511.598	79025066.716	23390688.726	0.028 / 0.092
01316	01233	12970157.343	934719614.036	13505034.985	0.031 / 0.101
01316	01234	33495053.016	39926046.697	23364814.573	0.025 / 0.081
01316	01235	29923832.158	40717642.844	23430058.410	0.022 / 0.073
01316	01236	33815460.218	39352004.574	23211177.662	0.024 / 0.079
01316	01237	29143076.749	40835318.798	23222893.915	0.050 / 0.163
01316	01238	63724712.978	49485399.394	5271497.340	0.099 / 0.325
01316	01097	23674820.841	29723364.916	8091027.329	0.073 / 0.238
01316	01098	37177538.234	36309487.764	28351250.111	0.048 / 0.159
01316	01099	27383586.827	32667210.628	3793813.619	0.043 / 0.141
01316	01105	85309381.116	79498294.498	23278012.411	0.047 / 0.154

DPH-11.1.2 Report on Overlap Consistency (interswath) - continued

Adjacent Flight Line 1	Adjacent Flight Line 2	Area 1 (square US Survey Feet)	Area 2 (square US Survey Feet)	Overlap Area (square US Survey Feet)	RMSDz (Meter/US Survey Feet)
01316	01106	42681631.100	46284178.907	23254516.759	0.040 / 0.133
01316	01107	37402308.345	36173749.886	22942665.845	0.029 / 0.096
01316	01108	40203124.788	39988387.087	23373938.231	0.040 / 0.130
01006	01009	1127905633.194	1168989749.472	41325267.688	0.019 / 0.064
01006	01062	188838312.746	191674777.126	40208318.076	0.028 / 0.092
01006	01092	188741987.067	192703669.199	40499675.667	0.030 / 0.098
01006	01256	260750.284	2462101.199	84866.166	0.037 / 0.120
01111	01112	1503366235.006	1507974571.646	326932611.546	0.020 / 0.066
01111	01010	32973007.932	41685457.140	23471176.009	0.024 / 0.080
01111	01012	1511177108.715	1507445916.909	316901721.213	0.019 / 0.064
01111	01104	375112183.646	9757272.534	5390624.667	0.027 / 0.088
02000	01105	1481828147.777	1512868289.279	111748876.947	0.033 / 0.107
01009	01011	44637713.741	41204329.128	35642995.037	0.019 / 0.063
01009	01062	945526105.636	939994123.748	48949217.093	0.027 / 0.089
01009	01092	226637900.796	225581918.885	48555148.111	0.029 / 0.097
01009	01100	75505473.120	73172854.822	12722907.195	0.025 / 0.081
01009	01256	219837090.165	225129251.735	1756833.871	0.028 / 0.092
01112	01010	663836088.240	19137216.637	21194202.938	0.037 / 0.120
01112	01113	1509504366.172	1510086381.446	322680617.531	0.020 / 0.067
01112	01104	411436577.988	17801402.364	2568716.195	0.054 / 0.176
02012	01015	5775911206.124	5846448457.220	297740328.919	0.031 / 0.103
02012	02103	3821442785.172	3881361564.357	286472838.485	0.024 / 0.078
02012	01020	215915015.291	213797714.323	41678228.590	0.051 / 0.168
02012	01097	1128201572.144	22013813.948	15948697.497	0.038 / 0.123
02012	01098	38298380.613	45012316.113	23178379.115	0.040 / 0.130
02012	01099	44802081.039	45410991.987	23383958.090	0.037 / 0.122
01010	01113	42774813.709	32345316.896	23306343.020	0.039 / 0.128
01010	02031	41178923.303	41245091.489	22769776.643	0.034 / 0.113
01010	01114	18031853.731	605378396.870	21164996.033	0.031 / 0.102
01010	02032	41565422.806	36806001.336	22963437.320	0.027 / 0.090
01010	01012	19814109.989	686860067.829	22416066.428	0.019 / 0.062

DPH-11.1.2 Report on Overlap Consistency (interswath) - continued

Adjacent Flight Line 1	Adjacent Flight Line 2	Area 1 (square US Survey Feet)	Area 2 (square US Survey Feet)	Overlap Area (square US Survey Feet)	RMSDz (Meter/US Survey Feet)
01010	01142	21956574.348	684405267.993	21893304.613	0.024 / 0.080
01010	02033	41413178.981	37913965.581	23213398.092	0.028 / 0.090
01010	01143	45425760.131	33392703.699	22915648.551	0.017 / 0.057
01010	01144	21954656.036	656142928.329	20921616.338	0.021 / 0.067
01010	01145	42026537.740	33967226.290	22754601.367	0.026 / 0.086
01010	01146	19927833.149	1403645680.337	20409261.380	0.019 / 0.061
01010	01022	20340690.753	1359688019.080	18672851.031	0.024 / 0.079
01010	01147	21279013.158	794987428.237	18503945.538	0.019 / 0.061
01010	01027	17336445.154	1284962397.662	15597881.254	0.020 / 0.066
01010	01148	20386762.113	1073075926.052	17844206.919	0.029 / 0.096
01010	01179	21163718.327	296274124.442	19020004.616	0.030 / 0.098
01010	01180	27707744.592	1762611077.754	19143132.263	0.027 / 0.090
01010	01181	17934491.072	1183955092.649	19199241.910	0.026 / 0.086
01010	01182	20224279.177	859477093.004	18666588.514	0.022 / 0.074
01010	01183	20868490.564	1183854806.037	19634331.947	0.022 / 0.072
01010	01184	21851210.298	1180306563.835	16915137.298	0.022 / 0.072
01010	01185	20216615.114	627804721.107	16300846.746	0.027 / 0.088
01010	01198	20461446.714	870805760.931	16327273.756	0.021 / 0.070
01010	01199	22448289.552	956090217.873	17902354.906	0.027 / 0.088
01010	01200	20526703.956	1034674918.093	15420554.791	0.038 / 0.125
01010	01201	21656106.938	679341799.783	16420670.232	0.040 / 0.130
01010	01202	20971693.805	1279137997.329	15417317.785	0.031 / 0.101
01010	01203	22240690.220	1394267315.077	17205146.475	0.030 / 0.098
01010	01204	21897713.171	910106907.974	14714964.305	0.026 / 0.085
01010	01205	21420195.610	1167936834.006	15343879.139	0.017 / 0.055
01010	01230	17389755.812	850581017.603	15184073.443	0.055 / 0.179
01010	01231	21889201.333	1050953093.641	14809252.392	0.067 / 0.218
01010	01232	21824387.862	694508182.945	14399431.436	0.062 / 0.205
01010	01234	21504670.284	789522344.310	16256396.182	0.024 / 0.080
01010	01235	21498710.222	1088458193.361	17219192.548	0.025 / 0.082
01010	01236	21836913.873	544450356.904	15978975.012	0.028 / 0.093

DPH-11.1.2 Report on Overlap Consistency (interswath) - continued

Adjacent Flight Line 1	Adjacent Flight Line 2	Area 1 (square US Survey Feet)	Area 2 (square US Survey Feet)	Overlap Area (square US Survey Feet)	RMSDz (Meter/US Survey Feet)
01010	01237	22395541.293	960794772.064	20643755.960	0.044 / 0.143
01010	01238	31063151.864	71208096.258	1168989.672	0.184 / 0.604
01010	01096	34372153.330	35187477.748	11605582.497	0.030 / 0.098
01010	01097	124068820.407	132159476.016	32907793.013	0.037 / 0.122
01010	01098	66300606.442	66591059.006	4245773.667	0.097 / 0.319
01010	01104	874360485.494	875531143.060	168414582.355	0.028 / 0.090
01010	01105	41177856.232	32186092.579	23357629.236	0.034 / 0.113
01010	01106	45953263.338	35237262.602	23186311.740	0.028 / 0.092
01010	01107	19178144.613	1172303556.412	15580996.885	0.037 / 0.121
01010	01108	41166611.532	34446942.663	23398372.831	0.045 / 0.147
01113	01114	12080691051.568	12022238136.928	310615516.662	0.025 / 0.082
01113	01104	717379616.073	21549541.196	3722053.253	0.058 / 0.190
02031	02032	26987981216.040	26906942145.906	264866821.631	0.025 / 0.084
02031	01103	980188011.016	11685245.236	546796.699	0.073 / 0.239
02031	01104	852773793.852	33191701.096	17863290.299	0.041 / 0.134
02031	01108	4478279950.725	4530520385.421	239993362.758	0.068 / 0.223
01011	01062	35751742.011	40736539.797	14783417.750	0.021 / 0.069
01011	01092	24784390.945	33806585.624	2140310.642	0.036 / 0.117
01011	01100	870520279.241	870939900.411	181175886.662	0.035 / 0.115
01011	01256	873807966.225	879127772.233	169444499.591	0.027 / 0.089
01114	01142	7516260439.320	7548663822.985	253125313.980	0.020 / 0.067
01114	01104	824024465.289	21428832.745	2421526.587	0.045 / 0.149
02032	02033	7494398091.250	7523579877.970	242012463.945	0.026 / 0.084
02032	01104	667427969.971	19214308.278	9513977.157	0.042 / 0.139
01012	01104	2588646610.060	56775797.036	4417734.018	0.026 / 0.085
01142	01143	24168036757.088	23897932715.968	267862320.239	0.020 / 0.064
01142	01104	650996525.461	16393142.871	3198982.940	0.036 / 0.117
02033	01104	278793474.866	17221543.174	11836176.310	0.026 / 0.085
01015	01084	1461832900.051	1168972610.077	111784331.059	0.032 / 0.104
01015	01097	1255674329.635	21599048.586	14628654.607	0.033 / 0.107
01015	01098	39459731.165	44093559.012	23536815.366	0.040 / 0.131

DPH-11.1.2 Report on Overlap Consistency (interswath) - continued

Adjacent Flight Line 1	Adjacent Flight Line 2	Area 1 (square US Survey Feet)	Area 2 (square US Survey Feet)	Overlap Area (square US Survey Feet)	RMSDz (Meter/US Survey Feet)
01015	01099	45163666.878	44002640.058	23267607.215	0.037 / 0.123
01143	01144	16427568434.772	16568781820.800	75676753.207	0.020 / 0.065
01143	01104	640123517.531	18372150.542	4618228.771	0.021 / 0.069
02103	02104	7447359104.010	7302815729.886	23717369.098	0.028 / 0.092
02103	01020	101710524.952	97895106.088	43573505.175	0.047 / 0.154
02103	01177	517925068.420	509589225.960	16297198.944	0.061 / 0.199
02103	01097	1140061924.204	21012271.291	15587657.106	0.054 / 0.176
02103	01098	38546626.740	45486546.306	22937962.357	0.048 / 0.157
02103	01099	44481496.671	41143352.110	23130829.617	0.040 / 0.130
01017	02105	3600788931.580	3549185584.436	181575388.667	0.045 / 0.149
01017	01158	4497974759.175	4507204511.490	310050828.173	0.029 / 0.095
01017	01178	1259808668.034	1245978607.298	117676219.881	0.064 / 0.211
01017	01096	1399381516.988	20853099.483	921621.147	0.023 / 0.075
01017	01097	697319108.488	21794824.469	19574564.422	0.024 / 0.078
01017	01098	81003630.996	91948383.020	23532608.625	0.032 / 0.106
01017	01099	46901175.213	44637752.575	23449735.156	0.049 / 0.161
01144	01145	10543770249.600	10492232273.761	134125525.374	0.021 / 0.069
01144	01104	264070036.593	19988719.696	2054207.218	0.040 / 0.132
02104	02105	1766098971.300	1770237602.788	171925922.466	0.031 / 0.100
02104	01177	491524326.117	468065383.137	7941918.634	0.086 / 0.281
02104	01178	1120715019.726	1126386792.210	74727294.393	0.077 / 0.252
02104	01097	967423415.668	22160054.659	15503597.615	0.055 / 0.182
02104	01098	39155234.956	45271793.189	23004845.487	0.049 / 0.162
02104	01099	44613135.048	46024775.291	22907404.501	0.042 / 0.138
01018	01148	2356063587.048	2363000945.910	253363426.275	0.021 / 0.069
01018	01039	542988947.706	498946086.696	41198170.536	0.025 / 0.081
01018	01179	1719211054.158	1742930615.250	180449834.407	0.021 / 0.069
01018	01180	1177548933.100	1178512294.613	241193483.212	0.019 / 0.063
01145	01146	20977523841.778	21127732961.776	229723778.911	0.022 / 0.072
01145	01104	732589374.125	22388215.833	3479639.595	0.038 / 0.126
02105	01178	114145395.537	109708048.755	12253394.532	0.149 / 0.488

DPH-11.1.2 Report on Overlap Consistency (interswath) - continued

Adjacent Flight Line 1	Adjacent Flight Line 2	Area 1 (square US Survey Feet)	Area 2 (square US Survey Feet)	Overlap Area (square US Survey Feet)	RMSDz (Meter/US Survey Feet)
02105	01096	15145819.045	2725127.374	40254.600	0.032 / 0.106
02105	01097	847032833.785	20010775.253	17732973.336	0.023 / 0.075
02105	01098	40635184.178	46197312.499	23143977.476	0.045 / 0.148
02105	01099	45393431.948	43502048.693	23054223.784	0.053 / 0.172
01020	01177	222975350.747	223985933.264	45185357.996	0.044 / 0.146
01146	01147	31673909262.660	31343371869.138	242480968.323	0.023 / 0.075
01146	01104	643562096.364	21747166.485	1663541.643	0.025 / 0.083
01022	01185	17990885946.636	18023279311.764	211442891.454	0.021 / 0.069
01022	01198	20960447965.016	21021546024.584	183175863.330	0.019 / 0.064
01022	01104	469839724.926	11059316.033	130264.006	0.032 / 0.105
01147	01148	37269755210.950	37612033103.325	101286761.054	0.022 / 0.072
01147	01104	1171657671.543	18291033.914	746711.324	0.021 / 0.070
01027	01205	5918899861.488	5998714113.272	309787041.132	0.032 / 0.105
01027	01230	2974695925.946	3001677197.562	314579322.817	0.022 / 0.071
01148	01039	86306431.160	83158469.095	17212641.012	0.033 / 0.107
01148	01179	1023127194.006	1021601113.752	107488723.328	0.025 / 0.082
01028	01231	442120118.016	442123000.573	96929306.166	0.044 / 0.144
01028	01232	1090821972.852	1059154317.066	239007505.394	0.031 / 0.103
01028	01233	443854626.167	446827617.504	95463781.713	0.042 / 0.138
01158	01159	7513233516.895	7476155988.010	312876694.210	0.026 / 0.084
01158	01096	1743564839.524	38151878.892	371962.300	0.023 / 0.074
01158	01097	918235356.509	21346497.383	18904502.395	0.021 / 0.068
01158	01098	39032663.955	46099902.556	23056571.012	0.022 / 0.073
01158	01099	46385450.271	45194536.587	23371327.097	0.018 / 0.058
01030	01051	41670507.157	41397676.766	18485213.651	0.027 / 0.089
01030	01052	47919539.430	46466419.301	34465805.429	0.026 / 0.087
01030	01053	2966750.720	4999161.514	835.376	0.038 / 0.125
01030	01244	878358591.762	881017740.094	181517564.462	0.023 / 0.075
01030	01254	878358591.762	880571351.273	182861981.430	0.029 / 0.094
01159	01160	9013543809.864	9026284658.490	220258600.682	0.027 / 0.088
01159	01097	830593233.753	23254814.875	17695874.737	0.027 / 0.087

DPH-11.1.2 Report on Overlap Consistency (interswath) - continued

Adjacent Flight Line 1	Adjacent Flight Line 2	Area 1 (square US Survey Feet)	Area 2 (square US Survey Feet)	Overlap Area (square US Survey Feet)	RMSDz (Meter/US Survey Feet)
01159	01098	412680079.150	441666024.080	41682859.772	0.038 / 0.123
01159	01099	42722857.224	45649847.177	23043104.254	0.035 / 0.116
01039	01180	83158469.095	86985813.714	19465839.353	0.025 / 0.082
01160	01238	1493013450.913	1494948502.644	259489470.226	0.055 / 0.181
01160	01096	1190769522.096	18045021.493	6517260.354	0.021 / 0.068
01160	01097	34490126.610	45837529.350	23351013.905	0.026 / 0.085
01160	01098	44305995.697	44592138.510	22618133.390	0.031 / 0.100
01160	01099	45431459.074	43095755.326	23195337.580	0.041 / 0.136
01043	01044	233462431.469	235840044.898	48198360.468	0.019 / 0.062
01177	01178	581002797.990	582911884.954	59214657.430	0.049 / 0.159
01044	01045	231602242.624	233754860.410	48235956.245	0.017 / 0.055
01045	01046	234278214.932	234312435.590	48717136.849	0.018 / 0.060
01179	01180	511177225.322	511041422.717	107979049.725	0.023 / 0.077
01179	01104	74664641.648	5675139.148	482162.574	0.018 / 0.061
01046	01047	228611025.995	231919737.913	47619596.892	0.018 / 0.059
01180	01181	6023308454.528	6004148432.820	241743319.703	0.021 / 0.068
01180	01104	28519366.163	2794013.933	87357.167	0.026 / 0.085
01047	01048	232839028.539	230313092.355	48514390.356	0.018 / 0.060
01181	01182	1500616414.724	1507430142.198	313343738.293	0.021 / 0.069
01181	01104	65217.003	10912141.175	111231.313	0.038 / 0.124
01048	01049	233629775.727	233295966.069	49239317.673	0.018 / 0.058
01182	01183	3017418059.402	3005637390.608	316293821.185	0.019 / 0.064
01182	01104	79771989.833	8393515.838	429.938	0.028 / 0.093
01049	01050	235938846.587	232204852.873	49937901.224	0.018 / 0.058
01049	01255	42552804.942	37439135.395	19313037.177	0.022 / 0.074
01183	01184	3005637390.608	3009469314.580	325414374.958	0.020 / 0.064
01183	01104	601815434.307	14856612.674	1060776.070	0.025 / 0.080
01050	01051	230467222.361	233965053.309	49151725.049	0.019 / 0.063
01050	01254	45631034.377	48151190.540	21792329.694	0.028 / 0.092
01050	01255	42947231.253	41134574.697	34037694.462	0.024 / 0.079
01184	01185	3010036373.116	3006488151.550	155666136.732	0.021 / 0.070

DPH-11.1.2 Report on Overlap Consistency (interswath) - continued

Adjacent Flight Line 1	Adjacent Flight Line 2	Area 1 (square US Survey Feet)	Area 2 (square US Survey Feet)	Overlap Area (square US Survey Feet)	RMSDz (Meter/US Survey Feet)
01051	01052	233842925.485	227152259.144	48946729.586	0.020 / 0.065
01051	01254	48181876.049	49357436.320	34768133.912	0.024 / 0.079
01052	01053	226540326.734	236490063.384	50236132.208	0.021 / 0.069
01052	01244	40537207.981	48628682.730	21353156.147	0.032 / 0.103
01198	01199	3003292985.864	3004901927.258	314436215.201	0.021 / 0.069
01053	01244	51695236.747	51020848.073	37808633.181	0.028 / 0.091
01053	01245	43913904.094	40249153.118	18349320.965	0.030 / 0.100
01199	01200	9028239787.278	9020055721.146	181696965.377	0.019 / 0.064
01199	01104	1308824.925	884813.052	22395.860	0.016 / 0.052
01054	01055	234391550.334	233805222.204	48242428.968	0.020 / 0.066
01054	01245	25110464.850	17363905.927	773874.891	0.059 / 0.194
01054	01246	47912065.429	49931280.246	37241578.311	0.027 / 0.088
01054	01247	36990363.991	41287932.641	16763265.272	0.028 / 0.090
01200	01201	1503342620.191	1503408645.487	312990704.709	0.020 / 0.067
01055	01056	695190277.041	697414942.629	50409048.085	0.019 / 0.063
01055	01246	36309543.946	38875453.501	333551.888	0.043 / 0.141
01055	01247	39649621.047	42068324.172	34480907.717	0.021 / 0.068
01055	01248	43220271.684	47781203.265	19273391.258	0.022 / 0.071
01201	01202	3006412919.144	2999179770.366	320253788.104	0.021 / 0.069
01056	01057	454675343.004	463093909.692	48432102.581	0.022 / 0.072
01056	01247	41629869.772	36519767.773	383102.344	0.042 / 0.139
01056	01248	47973006.416	43721891.736	31560320.097	0.023 / 0.074
01056	01249	34503621.545	35852864.528	15765360.635	0.028 / 0.092
01202	01203	1499589885.183	1504104220.438	314102057.492	0.021 / 0.070
01057	01058	461963849.496	463229085.356	50561998.098	0.023 / 0.076
01057	01248	42817493.823	38146487.806	551518.246	0.031 / 0.102
01057	01249	40423996.924	31279632.405	30971889.729	0.028 / 0.093
01057	01250	41032162.878	43489103.023	17700264.015	0.022 / 0.072
01203	01204	3005953570.322	3003542320.176	316837579.746	0.019 / 0.063
01058	01059	236876440.250	223133149.379	48751027.480	0.019 / 0.062
01058	01249	43846020.490	36885429.035	793855.435	0.029 / 0.095

DPH-11.1.2 Report on Overlap Consistency (interswath) - continued

Adjacent Flight Line 1	Adjacent Flight Line 2	Area 1 (square US Survey Feet)	Area 2 (square US Survey Feet)	Overlap Area (square US Survey Feet)	RMSDz (Meter/US Survey Feet)
01058	01250	52272461.489	50864336.236	40212128.429	0.021 / 0.069
01058	01251	40262792.950	41201110.614	15985224.542	0.027 / 0.088
01204	01205	8988869650.722	8997039071.886	319418428.099	0.019 / 0.063
01059	01060	237918980.518	237336805.067	51890864.154	0.019 / 0.063
01059	01250	93909919.080	90673668.068	1196991.878	0.034 / 0.113
01059	01251	44206981.886	45720880.358	35559221.500	0.027 / 0.089
01059	01252	47912167.893	49269631.811	20314826.043	0.030 / 0.099
01060	01061	239805363.319	239448851.847	50076479.357	0.018 / 0.060
01060	01251	138704871.729	125184907.158	1808770.644	0.047 / 0.154
01060	01252	56433113.174	53842534.050	42007190.542	0.021 / 0.070
01060	01253	45306707.942	43261419.593	17329214.818	0.023 / 0.074
01230	01231	1498809373.065	1491490705.181	303073468.363	0.025 / 0.082
01061	01062	714714718.869	710661552.897	51678612.324	0.019 / 0.061
01061	01252	1204235642.525	1218497387.175	832504.196	0.029 / 0.095
01061	01253	48629200.538	47356138.064	38624914.112	0.020 / 0.065
01061	01256	49415202.571	50295216.372	18924034.484	0.025 / 0.080
01231	01232	1225007407.445	1232024641.785	257705390.464	0.029 / 0.096
01062	01253	44458198.026	40596648.249	2194626.620	0.031 / 0.103
01062	01256	53081979.930	51078850.957	40668322.465	0.019 / 0.062
01232	01233	1212157292.806	1217943321.599	262638956.667	0.027 / 0.088
01233	01234	5943417018.244	5953861503.872	320094095.966	0.027 / 0.088
01084	01096	1133267278.262	29545587.782	499333.749	0.023 / 0.076
01084	01097	1081086816.326	21141325.753	18855348.984	0.032 / 0.104
01084	01098	41812371.045	36669491.893	22833367.358	0.041 / 0.135
01084	01099	44959092.524	35735195.323	23157324.914	0.039 / 0.129
01234	01235	3018558152.124	2995077416.396	234767521.322	0.028 / 0.093
01092	01093	676700242.659	681228548.361	47679860.833	0.021 / 0.068
01092	01100	33350129.295	24157425.589	25209630.921	0.019 / 0.064
01092	01101	33670685.043	33179038.606	11843876.954	0.022 / 0.071
01235	01236	1499519347.592	1500823738.576	206320573.880	0.027 / 0.090
01093	01094	231437807.238	232117429.834	49902510.219	0.023 / 0.077

DPH-11.1.2 Report on Overlap Consistency (interswath) - continued

Adjacent Flight Line 1	Adjacent Flight Line 2	Area 1 (square US Survey Feet)	Area 2 (square US Survey Feet)	Overlap Area (square US Survey Feet)	RMSDz (Meter/US Survey Feet)
01093	01100	36258800.798	32605298.748	2426537.652	0.025 / 0.083
01093	01101	46675218.742	44704397.591	35709113.027	0.020 / 0.064
01093	01102	39043213.946	32898328.814	14035773.357	0.027 / 0.089
01236	01237	3003722580.400	2998656587.824	57451316.028	0.030 / 0.098
01236	01096	2258257.891	6523.535	610.326	0.028 / 0.093
01236	01097	18062259.558	34944367.067	2477413.681	0.023 / 0.076
01236	01098	45942141.114	317070229.756	5593601.320	0.025 / 0.081
01236	01099	17287274.115	139915096.071	8518893.088	0.023 / 0.076
01094	01095	1392704579.004	1371598767.852	39680621.139	0.021 / 0.070
01094	01101	36520234.225	36238758.043	3082823.584	0.029 / 0.095
01094	01102	40518678.076	33808922.933	32310975.070	0.019 / 0.064
01094	01103	36980689.463	35952613.520	12902366.837	0.022 / 0.073
01237	01238	8937575342.490	8968058252.982	322700792.208	0.036 / 0.119
01237	01096	1334285060.844	19808404.930	4800652.781	0.039 / 0.128
01237	01097	30891315.383	36049049.783	31329982.868	0.058 / 0.190
01237	01098	44171718.797	34881117.176	24203996.219	0.049 / 0.161
01237	01099	87298459.182	72936561.336	23352205.006	0.037 / 0.122
01237	01104	523191248.624	18317684.759	1707110.276	0.025 / 0.081
01095	01096	684904310.772	697536484.071	50175105.953	0.025 / 0.084
01095	01102	164192365.760	133682720.232	1294732.866	0.024 / 0.079
01095	01103	44824273.627	42679698.053	35113603.186	0.016 / 0.052
01095	01104	36249172.498	33938681.505	12665652.415	0.019 / 0.061
01238	01097	1059117103.122	23531320.270	6278691.286	0.096 / 0.314
01238	01098	35828397.983	43987596.678	23525849.446	0.056 / 0.183
01238	01099	42980459.315	43966551.162	23424649.672	0.041 / 0.135
01096	01097	232512161.357	232216003.216	48880588.087	0.029 / 0.095
01096	01103	37128739.198	34740463.538	3153723.215	0.021 / 0.068
01096	01104	39835476.536	35734250.403	30884993.692	0.017 / 0.055
01244	01245	879814300.972	878299009.646	183739740.744	0.021 / 0.070
01097	01098	1620549606.494	1617849370.998	62027673.791	0.056 / 0.184
01097	01104	34944111.894	35332111.346	2857180.366	0.025 / 0.081

DPH-11.1.2 Report on Overlap Consistency (interswath) - continued

Adjacent Flight Line 1	Adjacent Flight Line 2	Area 1 (square US Survey Feet)	Area 2 (square US Survey Feet)	Overlap Area (square US Survey Feet)	RMSDz (Meter/US Survey Feet)
01245	01246	883714777.417	884166540.855	182874090.232	0.027 / 0.090
01098	01099	1367619859.788	1369542866.814	38035768.095	0.043 / 0.142
01246	01247	881707667.728	883185665.570	183882619.806	0.022 / 0.074
01247	01248	878574227.061	878421550.948	184899991.451	0.021 / 0.070
01100	01101	870939900.411	875283899.994	193723510.902	0.030 / 0.099
01248	01249	877237278.836	871120041.046	185554331.505	0.023 / 0.074
01101	01102	876377281.889	873345464.197	183208692.206	0.024 / 0.079
01249	01250	871120041.046	880017646.549	182393182.506	0.024 / 0.080
01102	01103	878879872.520	877915736.092	184191385.806	0.024 / 0.080
01250	01251	876606771.636	881605768.253	182216470.229	0.023 / 0.076
01103	01104	875428716.227	875754494.211	186108241.372	0.023 / 0.074
01251	01252	881575373.223	878960118.239	184080756.614	0.024 / 0.080
01104	01105	14463611.950	522903463.669	4384719.957	0.042 / 0.137
01104	01106	20303608.969	643874789.069	8045943.402	0.023 / 0.075
01104	01108	15453366.739	434319223.521	8617268.752	0.032 / 0.104
01252	01253	877037646.638	873791122.464	179355000.755	0.023 / 0.074
01105	01106	3021351677.140	3004653081.006	318004444.343	0.026 / 0.086
01253	01256	873588823.458	882784065.303	184851481.410	0.025 / 0.082
01106	01107	2993677056.368	2996654635.770	324894592.953	0.027 / 0.088
01254	01255	881601226.656	883305350.870	188187518.768	0.032 / 0.104
01107	01108	1498327317.885	1499943235.124	314405057.589	0.026 / 0.085
Aggregate					0.027 / 0.089

DPH-11.2 Report on Check Points

The USGS Lidar Base Specification Version 1.2 states: "The Positional Accuracy Standards for Digital Geospatial Data (American Society for Photogrammetry and Remote Sensing, 2014) ties the required number of check points for vertical accuracy assessment to the areal extent of the project. Data producers are encouraged to carefully review the new and revised requirements in that document. Check points for NVA assessments shall be surveyed in clear, open areas (which typically produce only single lidar returns), devoid of vegetation and other vertical artifacts (such as boulders, large riser pipes, and vehicles). Ground that has been plowed or otherwise disturbed is not acceptable. The same check points may be used for NVA assessment of the point cloud and DEM. Check points for VVA assessments shall be surveyed in vegetated areas (typically characterized by multiple return lidar). Although the nature of vegetated areas makes absolute definition of a suitable test area difficult, these areas will meet the requirements below. As stated in the National Standards for Spatial Data Accuracy (NSSDA) (Federal Geographic Data Committee, 1998) and reiterated in the ASPRS Positional Accuracy Standards for Digital Geospatial Data (American Society for Photogrammetry and Remote Sensing, 2014), it is unrealistic to prescribe detailed requirements for check point locations, as many unpredictable factors will affect field operations and decisions, and the data producer must often have the freedom to use their best professional judgment. The quantity and location of check points shall meet the following requirements, unless alternative criteria are approved by the USGS–NGP in advance:


- The ASPRS-recommended total number of check points for a given project size shall be met.
- The ASPRS-recommended distribution of the total number of check points between NVA and VVA assessments shall be met.
- Check points within each assessment type (NVA and VVA) will be well-distributed across the entire project area. See the glossary at the end of this specification for a definition of "well-distributed."
- Within each assessment type, check points will be distributed among all constituent land cover types in approximate proportion to the areas of those land cover types (American Society for Photogrammetry and Remote Sensing, 2014)."

The purpose of this section is to show check points (NVA and VVA).

DPH-11.2 Report on Check Points - continued

[Data Source - Y:\Mapping\Projects\65219844_CWCB_Eastern_Colorado\Production\Final_Client_Deliverables\Block_1\metadata\shapefiles\CWCB_Block1_49NVA_33VVA_CO_N.shp](#)

[Check Point Path - D:\00_CWCB\QC_Final\DPH_11_2\CheckPoints.jpg](#)



Yellow points are NVA, green points are VVA.
White polygon is defined project area (DPA) boundary

DPH-11.2 Report on Check Points - continued

Total check points: 82

Check points in defined project area (DPA): 82

Total NVA check points in defined project area (DPA): 49

Total VVA check points in defined project area (DPA): 33

Total defined project area (DPA): 7639.526 square KM

Density of check points in defined project area (DPA): 0.011 points per square KM

TABLE C.1 RECOMMENDED NUMBER OF CHECKPOINTS BASED ON AREA

Project Area (Square Kilometers)	Horizontal Accuracy Testing of Orthoimagery and Planimetrics	Vertical and Horizontal Accuracy Testing of Elevation Data sets		
	Total Number of Static 2D/3D Checkpoints (clearly-defined points)	Number of Static 3D Checkpoints in NVA*	Number of Static 3D Checkpoints in VVA	Total Number of Static 3D Checkpoints
≤500	20	20	5	25
501-750	25	20	10	30
751-1000	30	25	15	40
1001-1250	35	30	20	50
1251-1500	40	35	25	60
1501-1750	45	40	30	70
1751-2000	50	45	35	80
2001-2250	55	50	40	90
2251-2500	60	55	45	100

*Although vertical check points are normally not well defined, where feasible, the horizontal accuracy of lidar data sets should be tested by surveying approximately half of all NVA check points at the ends of point stripes or other point features that are visible and can be measured on lidar intensity returns.

Source: ASPRS Positional Accuracy Standards for Digital Geospatial Data (Edition 1, Version 1.0. - November 2014)

DPH-11.3 Report on Absolute Vertical Accuracy

The USGS Lidar Base Specification Version 1.2 states: "Absolute vertical accuracy of the lidar data and the derived DEM will be assessed and reported in accordance with the ASPRS Positional Accuracy Standards for Digital Geospatial Data (American Society for Photogrammetry and Remote Sensing, 2014). Two broad land cover types shall be assessed: vegetated and nonvegetated. Three absolute accuracy values shall be assessed and reported: NVA for the point cloud, NVA for the DEM, and VVA for the DEM. The minimum NVA and VVA requirements for all data, using the ASPRS methodology, are listed in the tables 'Absolute vertical accuracy for lidar-swath data, Quality Level 0–Quality Level 3' (table 4) and 'Absolute vertical accuracy for digital elevation models, Quality Level 0–Quality Level 3' (table 5). Both the NVA and VVA required values shall be met. For projects dominated by dense forests, the USGS–NGP may accept higher VVA values."

Table 4. Absolute vertical accuracy for lidar-swath data, Quality Level 0–Quality Level 3.

[RMSE_z, root mean square error in z; cm, centimeter; NVA, nonvegetated vertical accuracy; ≤, less than or equal to]

Quality Level (QL)	RMSE _z (nonvegetated) (cm)	NVA at 95-percent confidence level (cm)
QL0	≤5.0	≤9.8
QL1	≤10.0	≤19.6
QL2	≤10.0	≤19.6
QL3	≤20.0	≤39.2

Table 5. Absolute vertical accuracy for digital elevation models, Quality Level 0–Quality Level 3.

[RMSE_z, root mean square error in z; cm, centimeter; NVA, nonvegetated vertical accuracy; VVA, vegetated vertical accuracy; ≤, less than or equal to]

Quality Level (QL)	RMSE _z (nonvegetated) (cm)	NVA at 95-percent confidence level (cm)	VVA at 95th percentile (cm)
QL0	≤5.0	≤9.8	≤14.7
QL1	≤10.0	≤19.6	≤29.4
QL2	≤10.0	≤19.6	≤29.4
QL3	≤20.0	≤39.2	≤58.8

The purpose of this section is to report on the absolute vertical accuracy of the lidar data by testing for NVA (Nonvegetated Vertical Accuracy) and VVA (Vegetated Vertical Accuracy) against surveyed ground check points.

DPH-11.3 Report on Absolute Vertical Accuracy - continued

Y:\Mapping\Projects\65219844_CWCB_Eastern_Colorado\Production\Final_Client_Deliverables\Block_1\metadata\shapefiles\CWCB_Block1_49NVA_33VVA_CO_N.shp

Units: Meter (/US Survey Feet)

Vertical Accuracy Class tested: 10-cm

Check Points in defined project area (DPA):	82
Check Points with Lidar Coverage	82
Check Points with Lidar Coverage (NVA)	49
Check Points with Lidar Coverage (VVA)	33
Average Z Error (NVA)	0.017/0.057
Maximum Z Error (NVA)	0.112/0.367
Median Z Error (NVA)	0.022/0.071
Minimum Z Error (NVA)	-0.076/-0.250
Standard deviation of Vertical Error (NVA)	0.038/0.125
Skewness of Vertical Error (NVA)	-0.140
Kurtosis of Vertical Error (NVA)	-0.130
Non-vegetated Vertical Accuracy (NVA) RMSE(z) ¹	0.041/0.136 PASS
Non-vegetated Vertical Accuracy (NVA) at the 95% Confidence Level +/- ¹	0.081/0.267 PASS
FGDC/NSSDA Vertical Accuracy at the 95% Confidence Level +/-	0.081/0.267
Non-vegetated Vertical Accuracy (NVA) RMSE(z) (DEM) ²	0.044/0.144 PASS
Non-vegetated Vertical Accuracy (NVA) at the 95% Confidence Level (DEM) +/- ²	0.086/0.282 PASS
Vegetated Vertical Accuracy (VVA) at the 95th Percentile (DEM) +/- ²	0.178/0.585 PASS

This data set was tested to meet ASPRS Positional Accuracy Standard for Digital Geospatial Data (2014) for a 10-cm RMSEz Vertical Accuracy Class. Actual NVA accuracy was found to be RMSEz = 4.146cm, equating to +/- 8.127cm at the 95% confidence level. Actual VVA accuracy was found to be +/- 17.825cm at the 95th percentile.

¹ This value is calculated from TIN-based testing of the raw swath lidar point cloud data.

² This value is calculated from RAM-based grid testing of the classified tiled lidar data. The grid cells are sized according to the Quality Level selected, and are defined in the USGS NGP Lidar Base Specification Version 1.2 (page 15, Table 7).

DPH-11.3 Report on Absolute Vertical Accuracy - continued

The purpose of this section is to report the results of measuring the lidar point cloud swath data against surveyed ground NVA (nonvegetated vertical accuracy) check points. All XY coordinates and Z values reported are in the selected data units.

NVA (lidar swath data)

ID	X	Y	Coverage	Z	Z From Lidar	Z Error	Minimum Z	Median Z	Maximum Z	Intensity	Scan Angle Rank	Returns	Description	Comments
4006	3281067.738	1477583.189	Yes	4977.92	4977.969	0.049	4977.959	4977.979	4978.028	4354	-1581	1,1,1		
4021	3482508.542	1470087.811	Yes	4701.644	4701.672	0.028	4701.654	4701.657	4701.785	2854	-2080	1,1,1		
4022	3317922.961	1568038.34	Yes	5171.584	5171.587	0.003	5171.525	5171.571	5171.646	2224	-1612	1,1,1		
4026	3353619.779	1591822.162	Yes	5242.086	5242.002	-0.084	5241.974	5242.04	5242.043	1388	2037	1,1,1		
4040	3395804.157	1582950.902	Yes	5486.475	5486.341	-0.134	5486.311	5486.344	5486.347	4808	630	1,1,1		
4057	3547964.788	1418421.97	Yes	4417.422	4417.297	-0.125	4417.255	4417.265	4417.314	4484	-2846	1,1,1		
4062	3233148.805	1539670.435	Yes	5313.296	5313.459	0.163	5313.382	5313.411	5313.506	4495	-1010	1,1,1		
4066	3257361.389	1439693.271	Yes	4808.95	4809.021	0.071	4808.993	4809.023	4809.039	4369	622	1,1,1		
4069	3159262.817	1523654.491	Yes	5605.684	5605.728	0.044	5605.622	5605.697	5605.796	4499	-1133	1,1,1		
4080	3213935.885	1413237.447	Yes	4718.622	4718.846	0.224	4718.809	4718.846	4718.905	1410	379	1,1,1		
4082	3173425.997	1476574.51	Yes	5250.78	5251.061	0.281	5251.036	5251.079	5251.085	4024	-1249	1,1,1		
4087	3430232.021	1400194.571	Yes	4717.477	4717.605	0.128	4717.425	4717.451	4717.678	4355	-1196	1,1,1		
4096	3207062.235	1502024.564	Yes	5194.721	5194.856	0.135	5194.832	5194.862	5194.967	4250	722	1,1,1		
4101	3506405.418	1593661.757	Yes	4931.46	4931.363	-0.097	4931.345	4931.362	4931.365	4249	-2980	1,1,1		
4103	3338920.111	1501010.379	Yes	4912.283	4912.138	-0.145	4912.064	4912.133	4912.146	4261	-2978	1,1,1		
4112	3286541.096	1556729.174	Yes	5225.954	5226.042	0.088	5226.039	5226.046	5226.105	3816	2701	1,1,1		
4114	3347746.685	1441418.466	Yes	4791.673	4791.777	0.104	4791.729	4791.765	4791.939	4229	-4	1,1,1		
4122	3397332.268	1463480.128	Yes	4940.184	4940.371	0.187	4940.358	4940.384	4940.449	3516	3097	1,1,1		
4131	3413459.716	1426649.321	Yes	4874.357	4874.483	0.126	4874.478	4874.485	4874.501	4342	-1146	1,1,1		
4139	3247359.896	1402598.679	Yes	4641.29	4641.464	0.174	4641.398	4641.457	4641.487	1523	912	1,1,1		
4146	3479760.647	1561164.271	Yes	4846.162	4846.29	0.128	4846.25	4846.309	4846.339	4700	-1645	1,1,1		
4150	3160133.271	1595909.463	Yes	5982.865	5982.91	0.045	5982.895	5982.918	5982.96	4229	687	1,1,1		
4151	3251347.055	1502963.569	Yes	5161.177	5161.325	0.148	5161.079	5161.184	5161.341	4476	-2649	1,1,1		
4152	3231057.697	1471641.452	Yes	4943.697	4943.698	0.001	4943.629	4943.724	4943.73	1478	1913	1,1,1		
4155	3370997.457	1420905.568	Yes	4671.027	4671.253	0.226	4671.228	4671.247	4671.264	3623	2614	1,1,1		
4157	3454670.047	1512801.956	Yes	4793.826	4793.897	0.071	4793.796	4793.845	4793.941	2875	31	1,1,1		
4166	3312688.812	1435317.853	Yes	4840.981	4841.213	0.232	4841.037	4841.089	4841.244	3909	-2680	1,1,1		
4178	3164484.917	1428824.193	Yes	4853.77	4854.137	0.367	4854.124	4854.124	4854.288	2320	-1541	1,1,1		
4179	3197841.586	1601077.516	Yes	6082.714	6082.647	-0.067	6082.639	6082.645	6082.691	4071	-2936	1,1,1		
4190	3500951.891	1500570.782	Yes	4428.505	4428.636	0.131	4428.554	4428.712	4428.751	2443	-2662	1,1,1		

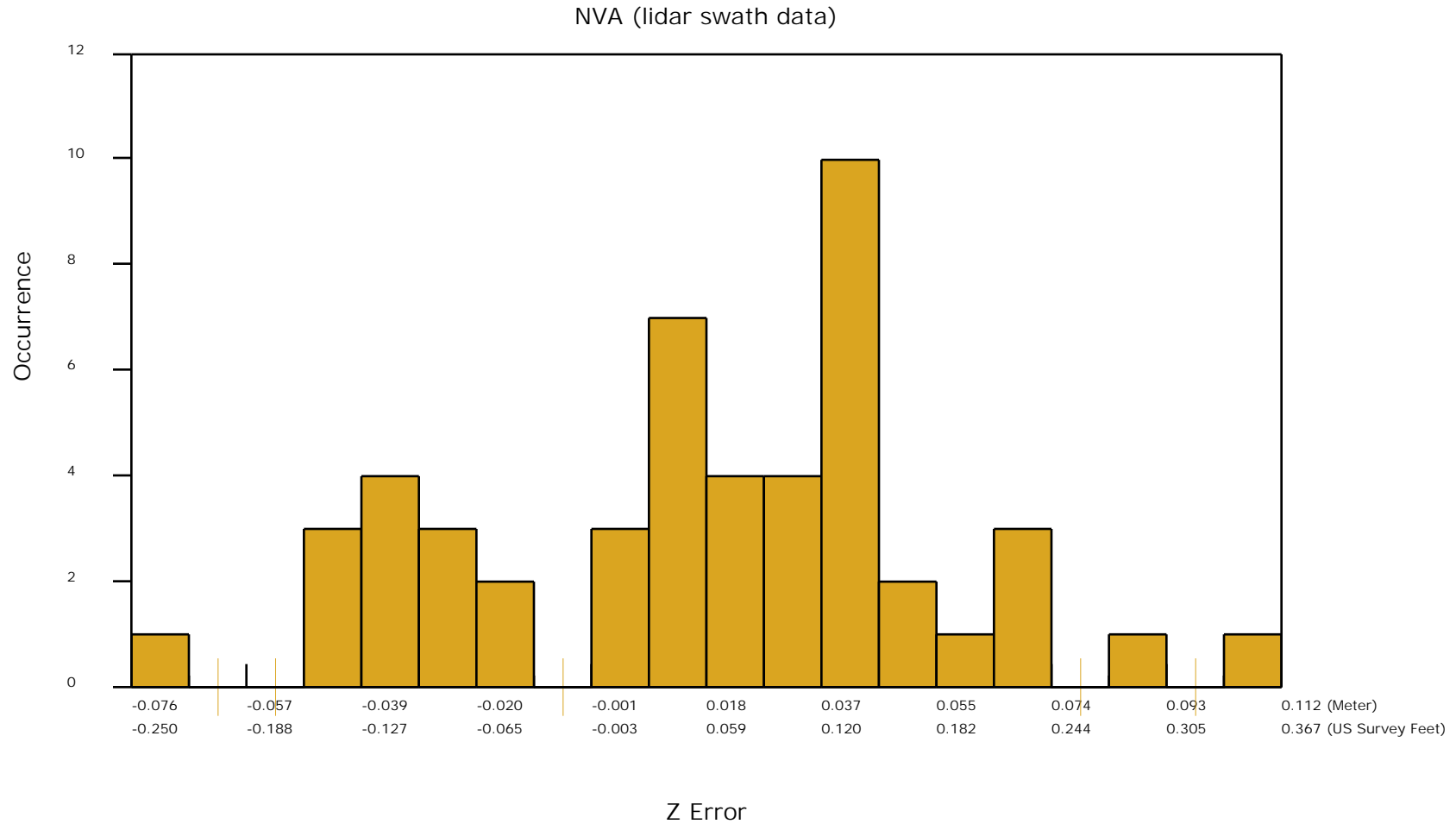
Check Points Vertical Accuracy - continued

ID	X	Y	Coverage	Z	Z From Lidar	Z Error	Minimum Z	Median Z	Maximum Z	Intensity	Scan Angle Rank	Returns	Description	Comments
4196	3380493.286	1537461.125	Yes	5204.947	5205.094	0.147	5204.98	5205.049	5205.137	5138	111	1,1,1		
4197	3527140.011	1486598.587	Yes	4601.707	4601.457	-0.250	4601.385	4601.487	4601.569	3663	1266	1,1,1		
4198	3521695.937	1572908.329	Yes	4525.004	4524.903	-0.101	4524.876	4524.909	4524.991	4347	-1803	1,1,1		
4200	3311214.612	1599422.355	Yes	5391.781	5391.642	-0.139	5391.63	5391.656	5391.662	3479	2736	1,1,1		
4204	3195079.807	1560634.726	Yes	5549.897	5549.995	0.098	5549.927	5549.995	5550.018	1726	-1199	1,1,1		
4205	3370950.777	1489462.527	Yes	4989.298	4989.254	-0.044	4989.252	4989.252	4989.262	3931	2737	1,1,1		
4206	3317274.611	1530782.018	Yes	5056.883	5057.008	0.125	5056.939	5056.998	5057.037	3959	2486	1,1,1		
4221	3513120.102	1406692.121	Yes	4584.876	4584.894	0.018	4584.879	4584.889	4584.915	3422	1973	1,1,1		
4222	3448436.699	1570783.26	Yes	5291.758	5291.661	-0.097	5291.643	5291.672	5291.695	4090	-2629	1,1,1		
4225	3159206.782	1555053.664	Yes	5758.834	5758.875	0.041	5758.847	5758.85	5758.903	3470	3255	1,1,1		
4233	3527881.986	1439092.124	Yes	4573.629	4573.549	-0.080	4573.478	4573.56	4573.56	2315	2294	1,1,1		
4240	3193760.147	1439711.379	Yes	4894.416	4894.548	0.132	4894.508	4894.544	4894.577	3021	-419	1,1,1		
4243	3275617.903	1524549.325	Yes	5311.259	5311.292	0.033	5311.246	5311.285	5311.371	4581	-333	1,1,1		
4246	3417046.545	1533013.367	Yes	5113.507	5113.456	-0.051	5113.444	5113.487	5113.497	5253	1858	1,1,1		
4250	3451565.672	1602641.149	Yes	5165.731	5165.766	0.035	5165.731	5165.754	5165.826	3000	1226	1,1,1		
4253	3255569.393	1561133.178	Yes	5343.605	5343.747	0.142	5343.707	5343.729	5343.789	4403	-1519	1,1,1		
4261	3455864.717	1432607.621	Yes	4785.01	4785.12	0.110	4785.079	4785.115	4785.148	4409	-1684	1,1,1		
4262	3286523.068	1413813.338	Yes	4657.848	4657.914	0.066	4657.904	4657.907	4657.92	4271	69	1,1,1		
4265	3395642.341	1600626.105	Yes	5459.481	5459.584	0.103	5459.536	5459.586	5459.592	3504	2703	1,1,1		

DPH-11.3 Report on Absolute Vertical Accuracy - continued

The purpose of this section is to show a frequency distribution chart of the non-vegetated vertical accuracy (NVA) of the lidar point cloud data measured against surveyed ground check points.

[Data Source - D:\00_CWCB\Point_Cloud\swathsuncl](#)



DPH-11.3 Report on Absolute Vertical Accuracy - continued

The purpose of this section is to report the results of measuring the classified (tiled) DEM data against surveyed ground NVA (nonvegetated vertical accuracy) check points. All XY coordinates and Z values reported are in the selected data units.

NVA (DEM)

ID	X	Y	Coverage	Z	Z From Lidar	Z Error	Description	Comments
4006	3281067.738	1477583.189	Yes	4977.92	4977.932	0.012		
4021	3482508.542	1470087.811	Yes	4701.644	4701.742	0.098		
4022	3317922.961	1568038.34	Yes	5171.584	5171.554	-0.030		
4026	3353619.779	1591822.162	Yes	5242.086	5242.019	-0.067		
4040	3395804.157	1582950.902	Yes	5486.475	5486.339	-0.136		
4057	3547964.788	1418421.97	Yes	4417.422	4417.247	-0.175		
4062	3233148.805	1539670.435	Yes	5313.296	5313.480	0.184		
4066	3257361.389	1439693.271	Yes	4808.95	4809.020	0.070		
4069	3159262.817	1523654.491	Yes	5605.684	5605.691	0.007		
4080	3213935.885	1413237.447	Yes	4718.622	4718.815	0.193		
4082	3173425.997	1476574.51	Yes	5250.78	5251.074	0.294		
4087	3430232.021	1400194.571	Yes	4717.477	4717.685	0.208		
4096	3207062.235	1502024.564	Yes	5194.721	5194.894	0.173		
4101	3506405.418	1593661.757	Yes	4931.46	4931.374	-0.086		
4103	3338920.111	1501010.379	Yes	4912.283	4912.142	-0.141		
4112	3286541.096	1556729.174	Yes	5225.954	5226.051	0.097		
4114	3347746.685	1441418.466	Yes	4791.673	4791.765	0.092		
4122	3397332.268	1463480.128	Yes	4940.184	4940.353	0.169		
4131	3413459.716	1426649.321	Yes	4874.357	4874.481	0.124		
4139	3247359.896	1402598.679	Yes	4641.29	4641.472	0.182		
4146	3479760.647	1561164.271	Yes	4846.162	4846.286	0.124		
4150	3160133.271	1595909.463	Yes	5982.865	5982.913	0.048		
4151	3251347.055	1502963.569	Yes	5161.177	5161.281	0.104		
4152	3231057.697	1471641.452	Yes	4943.697	4943.673	-0.024		
4155	3370997.457	1420905.568	Yes	4671.027	4671.231	0.204		
4157	3454670.047	1512801.956	Yes	4793.826	4793.950	0.124		
4166	3312688.812	1435317.853	Yes	4840.981	4841.216	0.235		
4178	3164484.917	1428824.193	Yes	4853.77	4854.127	0.357		
4179	3197841.586	1601077.516	Yes	6082.714	6082.645	-0.069		
4190	3500951.891	1500570.782	Yes	4428.505	4428.742	0.237		

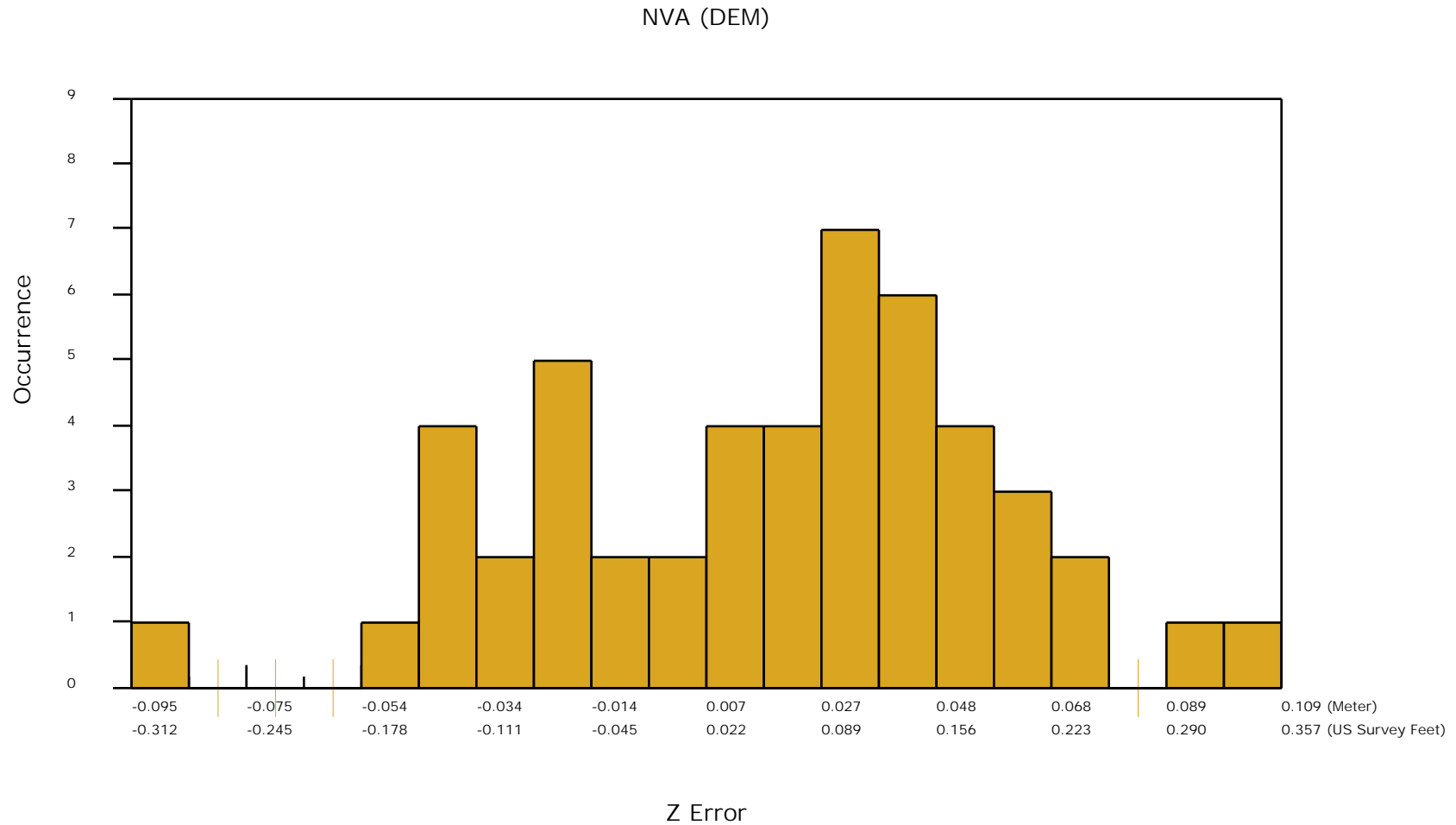
Check Points Vertical Accuracy - continued

ID	X	Y	Coverage	Z	Z From Lidar	Z Error	Description	Comments
4196	3380493.286	1537461.125	Yes	5204.947	5205.091	0.144		
4197	3527140.011	1486598.587	Yes	4601.707	4601.395	-0.312		
4198	3521695.937	1572908.329	Yes	4525.004	4524.943	-0.061		
4200	3311214.612	1599422.355	Yes	5391.781	5391.646	-0.135		
4204	3195079.807	1560634.726	Yes	5549.897	5550.009	0.112		
4205	3370950.777	1489462.527	Yes	4989.298	4989.252	-0.046		
4206	3317274.611	1530782.018	Yes	5056.883	5056.982	0.099		
4221	3513120.102	1406692.121	Yes	4584.876	4584.921	0.045		
4222	3448436.699	1570783.26	Yes	5291.758	5291.664	-0.094		
4225	3159206.782	1555053.664	Yes	5758.834	5758.863	0.029		
4233	3527881.986	1439092.124	Yes	4573.629	4573.494	-0.135		
4240	3193760.147	1439711.379	Yes	4894.416	4894.545	0.129		
4243	3275617.903	1524549.325	Yes	5311.259	5311.316	0.057		
4246	3417046.545	1533013.367	Yes	5113.507	5113.452	-0.055		
4250	3451565.672	1602641.149	Yes	5165.731	5165.775	0.044		
4253	3255569.393	1561133.178	Yes	5343.605	5343.749	0.144		
4261	3455864.717	1432607.621	Yes	4785.01	4785.131	0.121		
4262	3286523.068	1413813.338	Yes	4657.848	4657.910	0.062		
4265	3395642.341	1600626.105	Yes	5459.481	5459.569	0.088		

DPH-11.3 Report on Absolute Vertical Accuracy - continued

The purpose of this section is to show a frequency distribution chart of the non-vegetated vertical accuracy (NVA) of the DEM data measured against surveyed ground check points.

[Data Source - Y:\Mapping\Projects\65219844_CWCB_Eastern_Colorado\Production\Final_Client_Deliverables\Block_1\point_cloud\tilecls](#)



DPH-11.3 Report on Absolute Vertical Accuracy - continued

The purpose of this section is to report the results of measuring the classified (tiled) DEM data against surveyed ground VVA (vegetated vertical accuracy) check points. All XY coordinates and Z values reported are in the selected data units.

VVA (DEM)

ID	X	Y	Coverage	Z	Z From Lidar	Z Error	Description	Comments
5006	3281075.568	1477716.56	Yes	4973.543	4973.674	0.131		
5020	3482425.095	1470244.942	Yes	4700.834	4701.099	0.265		
5021	3317931.843	1568095.682	Yes	5170.889	5171.027	0.138		
5025	3353736.997	1591755.518	Yes	5241.246	5241.322	0.076		
5039	3395898.539	1582884.437	Yes	5483.463	5483.528	0.065		
5055	3547920.082	1418484.951	Yes	4419.407	4419.542	0.135		
5060	3232957.867	1539785.005	Yes	5306.453	5306.606	0.153		
5064	3257354.385	1439743.739	Yes	4808.704	4808.982	0.278		
5067	3159180.968	1523619.646	Yes	5606.632	5606.838	0.206		
5078	3214153.043	1413175.472	Yes	4721.519	4721.601	0.082		
5080	3173423.793	1476402.862	Yes	5246.751	5247.238	0.487		
5085	3430156.016	1400141.07	Yes	4707.911	4708.240	0.329		
5094	3207040.031	1501915.387	Yes	5194.002	5194.450	0.448		
5098	3506345.604	1593749.437	Yes	4924.551	4924.454	-0.097		
5100	3339002.082	1500875.298	Yes	4906.837	4907.014	0.177		
5109	3286588.075	1556662.821	Yes	5225.255	5225.480	0.225		
5111	3347751.082	1441345.228	Yes	4789.193	4789.483	0.290		
5118	3397367.796	1463398.919	Yes	4940.577	4940.859	0.282		
5127	3413540.882	1426530.028	Yes	4874.537	4874.904	0.367		
5135	3247358.692	1402393.831	Yes	4636.723	4637.932	1.209		
5142	3479687.388	1561295.635	Yes	4846.185	4846.417	0.232		
5145	3160219.867	1596350.893	Yes	5997.039	5997.333	0.294		
5146	3251115.308	1503001.159	Yes	5158.028	5158.067	0.039		
5147	3231003.41	1471563.257	Yes	4941.368	4942.082	0.714		
5150	3370958.634	1421024.95	Yes	4671.247	4671.621	0.374		
5152	3454714.908	1512732.6	Yes	4790.617	4791.039	0.422		
5161	3312594.072	1435258.01	Yes	4849.085	4849.178	0.093		
5172	3164440.914	1428717.694	Yes	4848.898	4849.397	0.499		
5173	3197821.816	1601012.573	Yes	6082.662	6082.923	0.261		
5184	3500802.904	1500699.607	Yes	4429.85	4430.119	0.269		

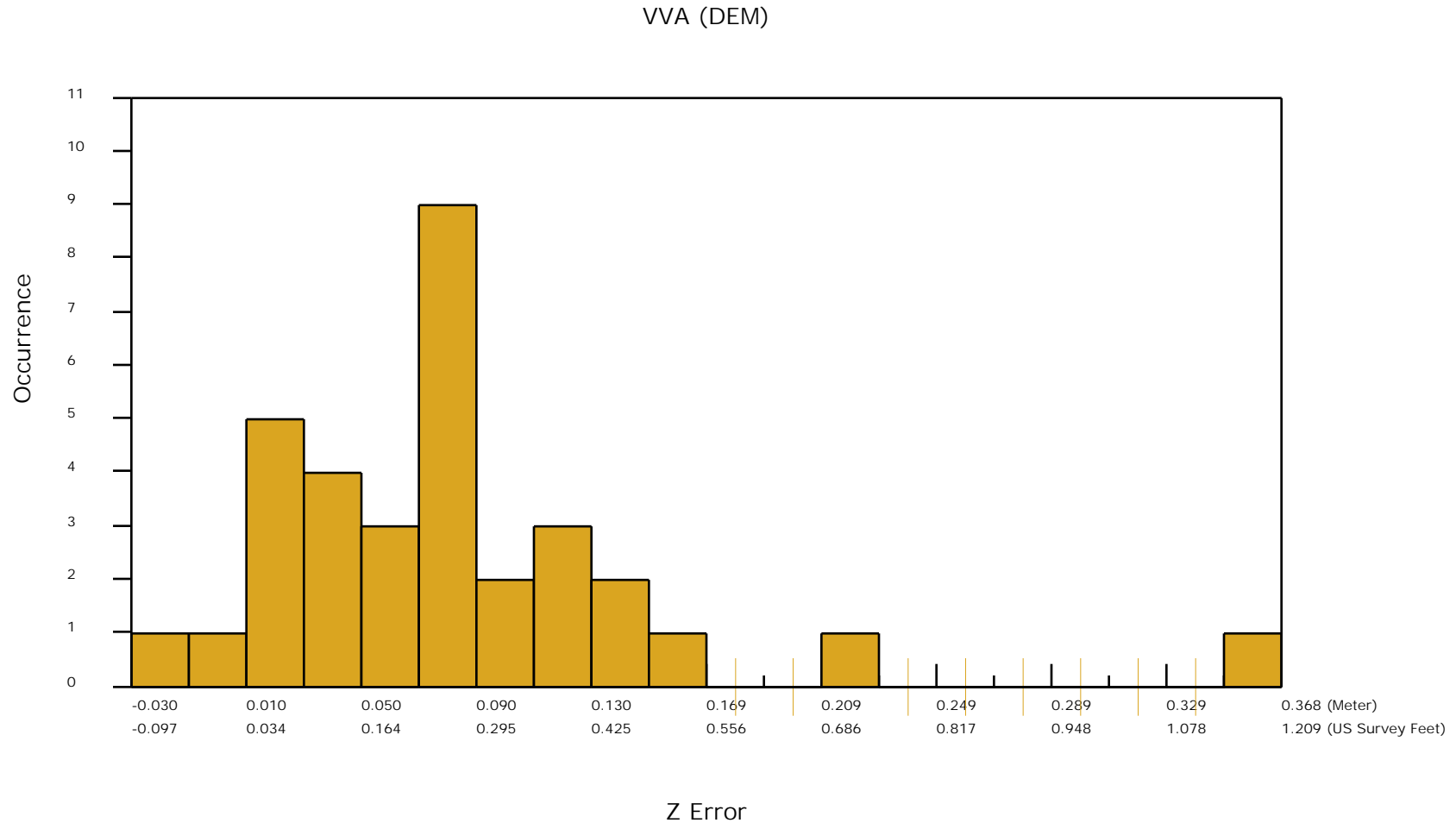
Check Points Vertical Accuracy - continued

ID	X	Y	Coverage	Z	Z From Lidar	Z Error	Description	Comments
5188	3380412.361	1537576.463	Yes	5200.108	5200.340	0.232		
5064A	3257494.547	1439849.16	Yes	4809.374	4809.717	0.343		
5078A	3214171.131	1413303.742	Yes	4718.957	4718.979	0.022		

DPH-11.3 Report on Absolute Vertical Accuracy - continued

The purpose of this section is to show a frequency distribution chart of the vegetated vertical accuracy (VVA) of the DEM data measured against surveyed ground check points.

[Data Source - Y:\Mapping\Projects\65219844_CWCB_Eastern_Colorado\Production\Final_Client_Deliverables\Block_1\point_cloud\tilecls](#)

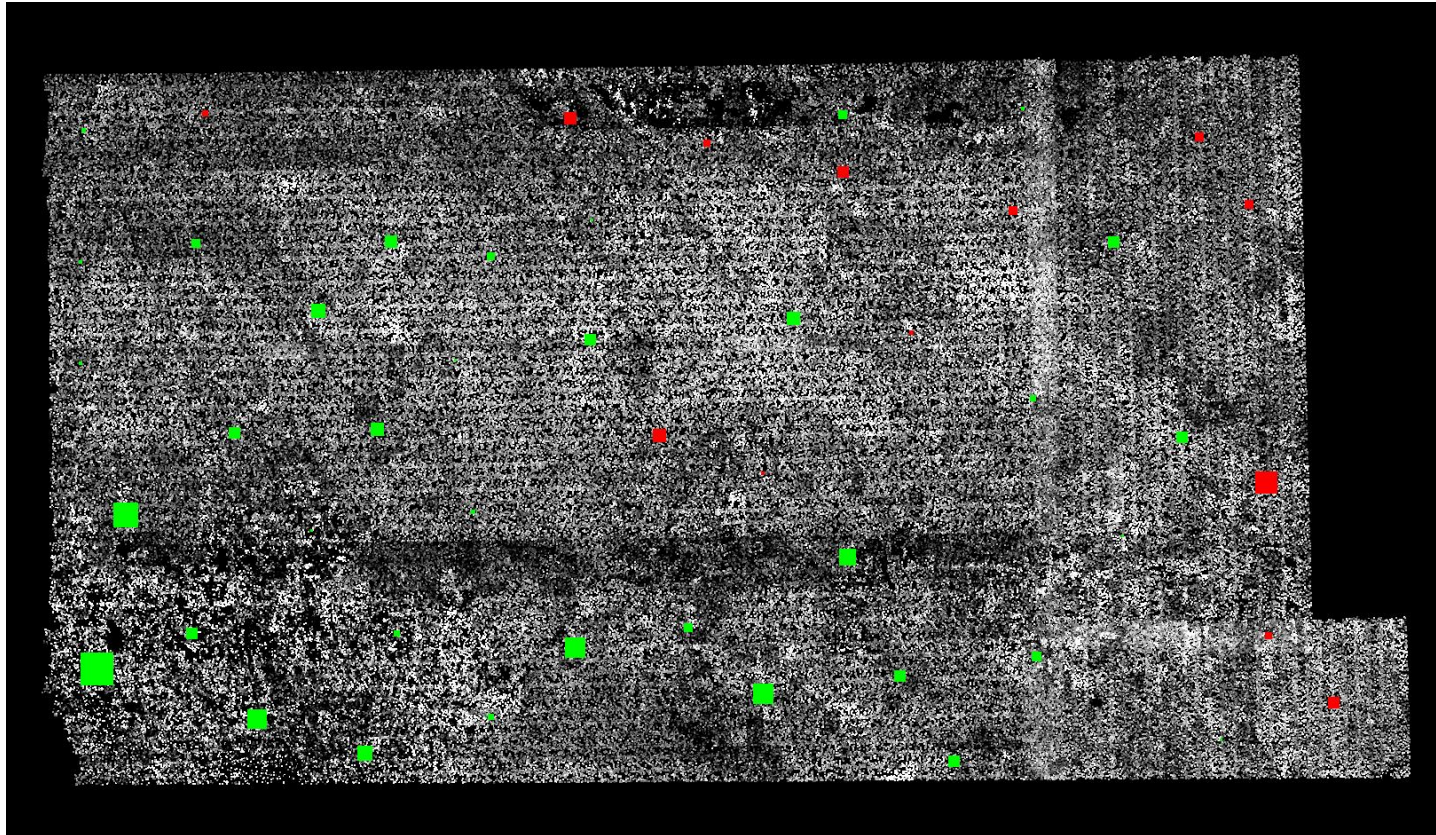


DPH-11.3 Report on Absolute Vertical Accuracy - continued

The purpose of this section is to show a graphic of lidar swath data points colored by intensity with NVA check points rendered "thematically" showing the green and red squares sized by Z error.

[Data Source - D:\00_CWCB\Point_Cloud\swathsunc1](#)

[Result Path - D:\00_CWCB\QC_Final\DPH_11_3\ColorByIntensity_ControlPoints_NVA.jpg](#)



■ Green represents where the lidar surface is above the check point (positive elevation error).

■ Red represents where the lidar surface is below the check point (negative elevation error).


The size of the square symbol represents the absolute value magnitude of error.

DPH-11.3 Report on Absolute Vertical Accuracy - continued

The purpose of this section is to show a graphic of lidar classified (tiled) data points colored by intensity with VVA check points rendered "thematically" showing the green and red squares sized by Z error.

[Data Source - Y:\Mapping\Projects\65219844_CWCB_Eastern_Colorado\Production\Final_Client_Deliverables\Block_1\point_cloud\tilecls](Y:\Mapping\Projects\65219844_CWCB_Eastern_Colorado\Production\Final_Client_Deliverables\Block_1\point_cloud\tilecls)

[Result Path - D:\00_CWCB\QC_Final\DPH_11_3\ColorByIntensity_ControlPoints_VVA.jpg](D:\00_CWCB\QC_Final\DPH_11_3\ColorByIntensity_ControlPoints_VVA.jpg)



■ Green represents where a DEM of the lidar surface is above the check point (positive elevation error).

■ Red represents where a DEM of the lidar surface is below the check point (negative elevation error).

The size of the square symbol represents the absolute value magnitude of error.

DPH-12 Report on Use of the LAS Withheld Flag (Swath Data)

The USGS Lidar Base Specification Version 1.2 states: "Outliers, blunders, noise points, geometrically unreliable points near the extreme edge of the swath, and other points the data producer deems unusable are to be identified using the Withheld Flag, as defined in the LAS Specification version 1.4 (American Society for Photogrammetry and Remote Sensing, 2011). The Withheld Flag is primarily used to denote points identified during preprocessing or through automated post-processing routines as geometrically unusable. Noise points subsequently identified during manual classification and quality assurance/quality control (QA/QC) are typically assigned the appropriate standard LAS classification values for noise—Class 7 is used for Low Noise and Class 18 is used for High Noise."

The purpose of this section is to list the presence and quantities of points flagged as Withheld for all lidar swath data files.

[Boresighted Files - D:\00_CWCB\Point_Cloud\swathsuncl](#)


Total Withheld points in class 1 (all swaths)	890503
<hr style="border: 0.5px solid black;"/>	
Total Withheld points (all classes, all swaths)	890503

DPH-12 Report on Use of the LAS Withheld Flag (Swath Data) - continued

The purpose of this section is to show the presence and extent of points flagged as Withheld for all lidar swath data files.

[Data Source - D:\00_CWCB\Point_Cloud\swathsuncl](#)

[Result Path - D:\00_CWCB\QC_Final\DPH_12\Boresighted.jpg](#)



DPH-12 Report on Use of the LAS Withheld Flag (Tiled Data)

The purpose of this section is to list the presence and quantities of points flagged as Withheld for all lidar tiled data files.

[Classified Files - Y:\Mapping\Projects\65219844_CWCB_Eastern_Colorado\Product
ion\Final_Client_Deliverables\Block_1\point_cloud\tilecls](#)

Total Withheld points in class 1 (all tiles)	862501
<hr/>	
Total Withheld points (all classes, all tiles)	862501

DPH-12 Report on Use of the LAS Withheld Flag (Tiled Data)

The purpose of this section is to show the presence and extent of points flagged as Withheld for all lidar tiled data files.

[Data Source - Y:\Mapping\Projects\65219844_CWCB_Eastern_Colorado\Production\Final_Client_Deliverables\Block_1\point_cloud\tilecls](#)

[Result Path - D:\00_CWCB\QC_Final\DPH_12\Classified.jpg](#)



DPH-13 Report on Use of the LAS Overlap Flag (Swath Data)

The USGS Lidar Base Specification Version 1.2 states: "The LAS Specification version 1.4 (American Society for Photogrammetry and Remote Sensing, 2011) includes a new overlap flag. Although strictly speaking, the term "overlap" means all lidar points lying within any overlapping areas of two or more swaths, the flag is intended to identify overage points, which are only a subset of overlap points. See the glossary for more information on the difference between overlap and overage. Having overage points identified allows for their easy exclusion from subsequent processes where the increased density and elevation variability they introduce is unwanted (for example, DEM generation). Overage points have commonly been identified using Class 12, precluding other valuable classification (for example, bare earth, water). The overlap flag provides a discrete method to identify overage points while preserving the ability to classify the points in the normal way. Overage points shall be identified using the LAS overlap flag in all point cloud deliverables."

The purpose of this section is to list the presence and quantities of points flagged as Overlap for all lidar swath data files.

[Boresighted Files - D:\00_CWCB\Point_Cloud\swathsuncl](#)

Total Overlap points (all classes, all swaths)


8757376221

DPH-13 Report on Use of the LAS Overlap Flag (Swath Data) - continued

The purpose of this section is to show the presence and extent of points flagged as Overlap for all lidar swath data files.

[Data Source - D:\00_CWCB\Point_Cloud\swathsunc1](#)

[Result Path - D:\00_CWCB\QC_Final\DPH_13\Boresighted.jpg](#)



DPH-13 Report on Use of the LAS Overlap Flag (Tiled Data)

The purpose of this section is to list the presence and quantities of points flagged as Overlap for all lidar tiled data files.

[Classified Files - Y:\Mapping\Projects\65219844_CWCB_Eastern_Colorado\Production\Final_Client_Deliverables\Block_1\point_cloud\tilecls](#)

Total Overlap points (all classes, all tiles)


8213678084

DPH-13 Report on Use of the LAS Overlap Flag (Tiled Data) - continued

The purpose of this section is to show the presence and extent of points flagged as Overlap for all lidar tiled data files.

[Data Source - Y:\Mapping\Projects\65219844_CWCB_Eastern_Colorado\Production\Final_Client_Deliverables\Block_1\point_cloud\tilecls](#)

[Result Path - D:\00_CWCB\QC_Final\DPH_13\Classified.jpg](#)



DPH-14 Report on Point Classification

The USGS Lidar Base Specification Version 1.2 states: "The minimum scheme required for lidar point clouds is listed in the table 'Minimum classified pointcloud classification scheme' (table 6). All points not identified as Withheld (WH) shall be classified. "

Table 6. Minimum classified point cloud classification scheme.

Code	Description
1	Processed, but unclassified.
2	Bare earth.
7	Low noise.
9	Water.
10	Ignored ground (near a breakline).
17	Bridge decks.
18	High noise.

The purpose of this section is to report total numbers of points for each class within the tile based LAS files.

DPH-14 Report on Point Classification - Class Totals

The purpose of this section is to list the number of points in each classification so that the user can determine if any points exist in unintended classes.

[Classified Files - Y:\Mapping\Projects\65219844_CWCB_Eastern_Colorado\Production\Final_Client_Deliverables\Block_1\point_cloud\tilecls](#)

Class	Total	MKP	WH	Class	Total	MKP	WH	Class	Total	MKP	WH	Class	Total	MKP	WH
0	00	00	00	64	00	00	00	128	00	00	00	192	00	00	00
1	622,513,633	00	862,501	65	00	00	00	129	00	00	00	193	00	00	00
2	23,620,365,114	00	00	66	00	00	00	130	00	00	00	194	00	00	00
3	00	00	00	67	00	00	00	131	00	00	00	195	00	00	00
4	00	00	00	68	00	00	00	132	00	00	00	196	00	00	00
5	00	00	00	69	00	00	00	133	00	00	00	197	00	00	00
6	00	00	00	70	00	00	00	134	00	00	00	198	00	00	00
7	469,989	00	00	71	00	00	00	135	00	00	00	199	00	00	00
8	00	00	00	72	00	00	00	136	00	00	00	200	00	00	00
9	10,001,698	00	00	73	00	00	00	137	00	00	00	201	00	00	00
10	503,319	00	00	74	00	00	00	138	00	00	00	202	00	00	00
11	00	00	00	75	00	00	00	139	00	00	00	203	00	00	00
12	00	00	00	76	00	00	00	140	00	00	00	204	00	00	00
13	00	00	00	77	00	00	00	141	00	00	00	205	00	00	00
14	00	00	00	78	00	00	00	142	00	00	00	206	00	00	00
15	00	00	00	79	00	00	00	143	00	00	00	207	00	00	00
16	00	00	00	80	00	00	00	144	00	00	00	208	00	00	00
17	114,991	00	00	81	00	00	00	145	00	00	00	209	00	00	00
18	1,549,417	00	00	82	00	00	00	146	00	00	00	210	00	00	00
19	00	00	00	83	00	00	00	147	00	00	00	211	00	00	00
20	00	00	00	84	00	00	00	148	00	00	00	212	00	00	00
21	00	00	00	85	00	00	00	149	00	00	00	213	00	00	00
22	00	00	00	86	00	00	00	150	00	00	00	214	00	00	00
23	00	00	00	87	00	00	00	151	00	00	00	215	00	00	00
24	00	00	00	88	00	00	00	152	00	00	00	216	00	00	00
25	00	00	00	89	00	00	00	153	00	00	00	217	00	00	00
26	00	00	00	90	00	00	00	154	00	00	00	218	00	00	00
27	00	00	00	91	00	00	00	155	00	00	00	219	00	00	00
28	00	00	00	92	00	00	00	156	00	00	00	220	00	00	00
29	00	00	00	93	00	00	00	157	00	00	00	221	00	00	00
30	00	00	00	94	00	00	00	158	00	00	00	222	00	00	00
31	00	00	00	95	00	00	00	159	00	00	00	223	00	00	00
32	00	00	00	96	00	00	00	160	00	00	00	224	00	00	00
33	00	00	00	97	00	00	00	161	00	00	00	225	00	00	00
34	00	00	00	98	00	00	00	162	00	00	00	226	00	00	00
35	00	00	00	99	00	00	00	163	00	00	00	227	00	00	00
36	00	00	00	100	00	00	00	164	00	00	00	228	00	00	00
37	00	00	00	101	00	00	00	165	00	00	00	229	00	00	00
38	00	00	00	102	00	00	00	166	00	00	00	230	00	00	00
39	00	00	00	103	00	00	00	167	00	00	00	231	00	00	00
40	00	00	00	104	00	00	00	168	00	00	00	232	00	00	00
41	00	00	00	105	00	00	00	169	00	00	00	233	00	00	00
42	00	00	00	106	00	00	00	170	00	00	00	234	00	00	00
43	00	00	00	107	00	00	00	171	00	00	00	235	00	00	00
44	00	00	00	108	00	00	00	172	00	00	00	236	00	00	00
45	00	00	00	109	00	00	00	173	00	00	00	237	00	00	00
46	00	00	00	110	00	00	00	174	00	00	00	238	00	00	00
47	00	00	00	111	00	00	00	175	00	00	00	239	00	00	00
48	00	00	00	112	00	00	00	176	00	00	00	240	00	00	00
49	00	00	00	113	00	00	00	177	00	00	00	241	00	00	00
50	00	00	00	114	00	00	00	178	00	00	00	242	00	00	00
51	00	00	00	115	00	00	00	179	00	00	00	243	00	00	00
52	00	00	00	116	00	00	00	180	00	00	00	244	00	00	00
53	00	00	00	117	00	00	00	181	00	00	00	245	00	00	00
54	00	00	00	118	00	00	00	182	00	00	00	246	00	00	00
55	00	00	00	119	00	00	00	183	00	00	00	247	00	00	00
56	00	00	00	120	00	00	00	184	00	00	00	248	00	00	00
57	00	00	00	121	00	00	00	185	00	00	00	249	00	00	00
58	00	00	00	122	00	00	00	186	00	00	00	250	00	00	00
59	00	00	00	123	00	00	00	187	00	00	00	251	00	00	00
60	00	00	00	124	00	00	00	188	00	00	00	252	00	00	00
61	00	00	00	125	00	00	00	189	00	00	00	253	00	00	00
62	00	00	00	126	00	00	00	190	00	00	00	254	00	00	00
63	00	00	00	127	00	00	00	191	00	00	00	255	00	00	00

Bold – point counts in 'Minimum classified point cloud classification scheme' (see table on previous page)

– point counts in Classes beyond the minimum

– disallowed point counts per USGS spec

– not all Class 0 points flagged as Withheld

DPH-15 Report on Classification Accuracy

The USGS Lidar Base Specification Version 1.2 states: "Following classification processing, no nonwithheld points will remain in Class 0.

- For QL3 data, within any 1 square km, no more than 2 percent of nonwithheld points will have demonstrable errors in the classification value.
- For QL2 data, within any 1 square km, no more than 1 percent of nonwithheld points will have demonstrable errors in the classification value.
- For QL1 and QL0 data, within any 1 square km, no more than 0.5 percent of nonwithheld points will have demonstrable errors in the classification value.
- Points remaining in Class 1 that should be classified in any other required class are subject to these accuracy requirements and will be counted towards the percentage thresholds."


The USGS-NGP may relax these requirements to accommodate collections in areas where classification is particularly difficult.

The purpose of this section is to overlay a 1km x 1km tile scheme over the bare earth surface hillshade product to use for ground filter QC inspection.

[Data Source - Y:\Mapping\Projects\65219844_CWCB_Eastern_Colorado\Production\Final_Client_Deliverables\Block_1\point_cloud\tilecls](#)

[Result Path - D:\00_CWCB\QC_Error\DPH_15_16\Hillshade_SingleFile.jp2](#)

[Tile Shapefile - D:\00_CWCB\QC_Error\DPH_15_16\tile.shp](#)




DPH-16 Report on Classification Consistency

The USGS Lidar Base Specification Version 1.2 states: "Point classification is to be consistent across the entire project. Noticeable variations in the character, texture, or quality of the classification between tiles, swaths, lifts, or other non-natural divisions will be cause for rejection of the entire deliverable."

The purpose of this section is to show the bare earth surface hillshade product for classification consistency inspection.

[Data Source - Y:\Mapping\Projects\65219844_CWCB_Eastern_Colorado\Production\Final_Client_Deliverables\Block_1\point_cloud\tilecls](#)

[Result Path - D:\00_CWCB\QC_Error\DPH_15_16\Hillshade_SingleFile.jp2](#)



DPH-17 Report on Tiles

The USGS Lidar Base Specification Version 1.2 states: "A single non-overlapping project tiling scheme will be established and agreed upon by the data producer and the USGS-NGP before collection. This scheme will be used for all tiled deliverables: The tiling scheme shall use the same coordinate reference system and units as the data. The tile size shall be an integer multiple of the cell size for raster deliverables. The tiles shall be indexed in x and y to an integer multiple of the x and y dimensions of the tile. The tiled deliverables shall edge-match seamlessly and without gaps. The tiled deliverables shall conform to the project tiling scheme without added overlap."

The purpose of this section is to report on the unallowed presence of overlap in the project tile scheme.

[Tile File: Y:\Mapping\Projects\65219844_CWCB_Eastern_Colorado\Production\Final_Client_Deliverables\Block_1\metadata\shapefiles\CWCB_EasternColorado_tiles_block1_QL2_CO_N_9191total.shp](#)

Units: US Survey Feet

Tile	Width	Height	Overlap
LD31501468	3000.000	3000.000	False
LD31501492	3000.000	3000.000	False
LD31501495	3000.000	3000.000	False
LD31501498	3000.000	3000.000	False
LD31501501	3000.000	3000.000	False
LD31501504	3000.000	3000.000	False
LD31501507	3000.000	3000.000	False
LD31501510	3000.000	3000.000	False
LD31501513	3000.000	3000.000	False
LD31501516	3000.000	3000.000	False
LD31501519	3000.000	3000.000	False
LD31501522	3000.000	3000.000	False
LD31501525	3000.000	3000.000	False
LD31501528	3000.000	3000.000	False
LD31501531	3000.000	3000.000	False
LD31501534	3000.000	3000.000	False
LD31501537	3000.000	3000.000	False
LD31501540	3000.000	3000.000	False
LD31501543	3000.000	3000.000	False
LD31501546	3000.000	3000.000	False
LD31501549	3000.000	3000.000	False
LD31501552	3000.000	3000.000	False
LD31501555	3000.000	3000.000	False
LD31501558	3000.000	3000.000	False
LD31501561	3000.000	3000.000	False
LD31501564	3000.000	3000.000	False
LD31501567	3000.000	3000.000	False
LD31501570	3000.000	3000.000	False
LD31501573	3000.000	3000.000	False
LD31501576	3000.000	3000.000	False
LD31501579	3000.000	3000.000	False
LD31501582	3000.000	3000.000	False
LD31501585	3000.000	3000.000	False
LD31501588	3000.000	3000.000	False
LD31501591	3000.000	3000.000	False

DPH-17 Report on Tiles - continued

<u>Tile</u>	<u>Width</u>	<u>Height</u>	<u>Overlap</u>
LD31501594	3000.000	3000.000	False
LD31501597	3000.000	3000.000	False
LD31501600	3000.000	3000.000	False
LD31501603	3000.000	3000.000	False
LD31501606	3000.000	3000.000	False
LD31531429	3000.000	3000.000	False
LD31531432	3000.000	3000.000	False
LD31531435	3000.000	3000.000	False
LD31531438	3000.000	3000.000	False
LD31531441	3000.000	3000.000	False
LD31531444	3000.000	3000.000	False
LD31531447	3000.000	3000.000	False
LD31531450	3000.000	3000.000	False
LD31531453	3000.000	3000.000	False
LD31531456	3000.000	3000.000	False
LD31531459	3000.000	3000.000	False
LD31531462	3000.000	3000.000	False
LD31531465	3000.000	3000.000	False
LD31531468	3000.000	3000.000	False
LD31531471	3000.000	3000.000	False
LD31531474	3000.000	3000.000	False
LD31531477	3000.000	3000.000	False
LD31531480	3000.000	3000.000	False
LD31531483	3000.000	3000.000	False
LD31531486	3000.000	3000.000	False
LD31531489	3000.000	3000.000	False
LD31531492	3000.000	3000.000	False
LD31531495	3000.000	3000.000	False
LD31531498	3000.000	3000.000	False
LD31531501	3000.000	3000.000	False
LD31531504	3000.000	3000.000	False
LD31531507	3000.000	3000.000	False
LD31531510	3000.000	3000.000	False
LD31531513	3000.000	3000.000	False
LD31531516	3000.000	3000.000	False
LD31531519	3000.000	3000.000	False
LD31531522	3000.000	3000.000	False
LD31531525	3000.000	3000.000	False
LD31531528	3000.000	3000.000	False
LD31531531	3000.000	3000.000	False
LD31531534	3000.000	3000.000	False
LD31531537	3000.000	3000.000	False
LD31531540	3000.000	3000.000	False
LD31531543	3000.000	3000.000	False
LD31531546	3000.000	3000.000	False
LD31531549	3000.000	3000.000	False
LD31531552	3000.000	3000.000	False
LD31531555	3000.000	3000.000	False

DPH-17 Report on Tiles - continued

<u>Tile</u>	<u>Width</u>	<u>Height</u>	<u>Overlap</u>
LD31531558	3000.000	3000.000	False
LD31531561	3000.000	3000.000	False
LD31531564	3000.000	3000.000	False
LD31531567	3000.000	3000.000	False
LD31531570	3000.000	3000.000	False
LD31531573	3000.000	3000.000	False
LD31531576	3000.000	3000.000	False
LD31531579	3000.000	3000.000	False
LD31531582	3000.000	3000.000	False
LD31531585	3000.000	3000.000	False
LD31531588	3000.000	3000.000	False
LD31531591	3000.000	3000.000	False
LD31531594	3000.000	3000.000	False
LD31531597	3000.000	3000.000	False
LD31531600	3000.000	3000.000	False
LD31531603	3000.000	3000.000	False
LD31531606	3000.000	3000.000	False
LD31561420	3000.000	3000.000	False
LD31561423	3000.000	3000.000	False
LD31561426	3000.000	3000.000	False
LD31561429	3000.000	3000.000	False
LD31561432	3000.000	3000.000	False
LD31561435	3000.000	3000.000	False
LD31561438	3000.000	3000.000	False
LD31561441	3000.000	3000.000	False
LD31561444	3000.000	3000.000	False
LD31561447	3000.000	3000.000	False
LD31561450	3000.000	3000.000	False
LD31561453	3000.000	3000.000	False
LD31561456	3000.000	3000.000	False
LD31561459	3000.000	3000.000	False
LD31561462	3000.000	3000.000	False
LD31561465	3000.000	3000.000	False
LD31561468	3000.000	3000.000	False
LD31561471	3000.000	3000.000	False
LD31561474	3000.000	3000.000	False
LD31561477	3000.000	3000.000	False
LD31561480	3000.000	3000.000	False
LD31561483	3000.000	3000.000	False
LD31561486	3000.000	3000.000	False
LD31561489	3000.000	3000.000	False
LD31561492	3000.000	3000.000	False
LD31561495	3000.000	3000.000	False
LD31561498	3000.000	3000.000	False
LD31561501	3000.000	3000.000	False
LD31561504	3000.000	3000.000	False
LD31561507	3000.000	3000.000	False
LD31561510	3000.000	3000.000	False

DPH-17 Report on Tiles - continued

<u>Tile</u>	<u>Width</u>	<u>Height</u>	<u>Overlap</u>
LD31561513	3000.000	3000.000	False
LD31561516	3000.000	3000.000	False
LD31561519	3000.000	3000.000	False
LD31561522	3000.000	3000.000	False
LD31561525	3000.000	3000.000	False
LD31561528	3000.000	3000.000	False
LD31561531	3000.000	3000.000	False
LD31561534	3000.000	3000.000	False
LD31561537	3000.000	3000.000	False
LD31561540	3000.000	3000.000	False
LD31561543	3000.000	3000.000	False
LD31561546	3000.000	3000.000	False
LD31561549	3000.000	3000.000	False
LD31561552	3000.000	3000.000	False
LD31561555	3000.000	3000.000	False
LD31561558	3000.000	3000.000	False
LD31561561	3000.000	3000.000	False
LD31561564	3000.000	3000.000	False
LD31561567	3000.000	3000.000	False
LD31561570	3000.000	3000.000	False
LD31561573	3000.000	3000.000	False
LD31561576	3000.000	3000.000	False
LD31561579	3000.000	3000.000	False
LD31561582	3000.000	3000.000	False
LD31561585	3000.000	3000.000	False
LD31561588	3000.000	3000.000	False
LD31561591	3000.000	3000.000	False
LD31561594	3000.000	3000.000	False
LD31561597	3000.000	3000.000	False
LD31561600	3000.000	3000.000	False
LD31561603	3000.000	3000.000	False
LD31561606	3000.000	3000.000	False
LD31591399	3000.000	3000.000	False
LD31591402	3000.000	3000.000	False
LD31591417	3000.000	3000.000	False
LD31591420	3000.000	3000.000	False
LD31591423	3000.000	3000.000	False
LD31591426	3000.000	3000.000	False
LD31591429	3000.000	3000.000	False
LD31591432	3000.000	3000.000	False
LD31591435	3000.000	3000.000	False
LD31591438	3000.000	3000.000	False
LD31591441	3000.000	3000.000	False
LD31591444	3000.000	3000.000	False
LD31591447	3000.000	3000.000	False
LD31591450	3000.000	3000.000	False
LD31591453	3000.000	3000.000	False
LD31591456	3000.000	3000.000	False

DPH-17 Report on Tiles - continued

<u>Tile</u>	<u>Width</u>	<u>Height</u>	<u>Overlap</u>
LD31591459	3000.000	3000.000	False
LD31591462	3000.000	3000.000	False
LD31591465	3000.000	3000.000	False
LD31591468	3000.000	3000.000	False
LD31591471	3000.000	3000.000	False
LD31591474	3000.000	3000.000	False
LD31591477	3000.000	3000.000	False
LD31591480	3000.000	3000.000	False
LD31591483	3000.000	3000.000	False
LD31591486	3000.000	3000.000	False
LD31591489	3000.000	3000.000	False
LD31591492	3000.000	3000.000	False
LD31591495	3000.000	3000.000	False
LD31591498	3000.000	3000.000	False
LD31591501	3000.000	3000.000	False
LD31591504	3000.000	3000.000	False
LD31591507	3000.000	3000.000	False
LD31591510	3000.000	3000.000	False
LD31591513	3000.000	3000.000	False
LD31591516	3000.000	3000.000	False
LD31591519	3000.000	3000.000	False
LD31591522	3000.000	3000.000	False
LD31591525	3000.000	3000.000	False
LD31591528	3000.000	3000.000	False
LD31591531	3000.000	3000.000	False
LD31591534	3000.000	3000.000	False
LD31591537	3000.000	3000.000	False
LD31591540	3000.000	3000.000	False
LD31591543	3000.000	3000.000	False
LD31591546	3000.000	3000.000	False
LD31591549	3000.000	3000.000	False
LD31591552	3000.000	3000.000	False
LD31591555	3000.000	3000.000	False
LD31591558	3000.000	3000.000	False
LD31591561	3000.000	3000.000	False
LD31591564	3000.000	3000.000	False
LD31591567	3000.000	3000.000	False
LD31591570	3000.000	3000.000	False
LD31591573	3000.000	3000.000	False
LD31591576	3000.000	3000.000	False
LD31591579	3000.000	3000.000	False
LD31591582	3000.000	3000.000	False
LD31591585	3000.000	3000.000	False
LD31591588	3000.000	3000.000	False
LD31591591	3000.000	3000.000	False
LD31591594	3000.000	3000.000	False
LD31591597	3000.000	3000.000	False
LD31591600	3000.000	3000.000	False

DPH-17 Report on Tiles - continued

<u>Tile</u>	<u>Width</u>	<u>Height</u>	<u>Overlap</u>
LD31591603	3000.000	3000.000	False
LD31591606	3000.000	3000.000	False
LD31621396	3000.000	3000.000	False
LD31621399	3000.000	3000.000	False
LD31621414	3000.000	3000.000	False
LD31621417	3000.000	3000.000	False
LD31621420	3000.000	3000.000	False
LD31621423	3000.000	3000.000	False
LD31621426	3000.000	3000.000	False
LD31621429	3000.000	3000.000	False
LD31621432	3000.000	3000.000	False
LD31621435	3000.000	3000.000	False
LD31621438	3000.000	3000.000	False
LD31621441	3000.000	3000.000	False
LD31621444	3000.000	3000.000	False
LD31621447	3000.000	3000.000	False
LD31621450	3000.000	3000.000	False
LD31621453	3000.000	3000.000	False
LD31621456	3000.000	3000.000	False
LD31621459	3000.000	3000.000	False
LD31621462	3000.000	3000.000	False
LD31621465	3000.000	3000.000	False
LD31621468	3000.000	3000.000	False
LD31621471	3000.000	3000.000	False
LD31621474	3000.000	3000.000	False
LD31621477	3000.000	3000.000	False
LD31621480	3000.000	3000.000	False
LD31621483	3000.000	3000.000	False
LD31621486	3000.000	3000.000	False
LD31621489	3000.000	3000.000	False
LD31621492	3000.000	3000.000	False
LD31621495	3000.000	3000.000	False
LD31621498	3000.000	3000.000	False
LD31621501	3000.000	3000.000	False
LD31621504	3000.000	3000.000	False
LD31621507	3000.000	3000.000	False
LD31621510	3000.000	3000.000	False
LD31621513	3000.000	3000.000	False
LD31621516	3000.000	3000.000	False
LD31621519	3000.000	3000.000	False
LD31621522	3000.000	3000.000	False
LD31621525	3000.000	3000.000	False
LD31621528	3000.000	3000.000	False
LD31621531	3000.000	3000.000	False
LD31621534	3000.000	3000.000	False
LD31621537	3000.000	3000.000	False
LD31621540	3000.000	3000.000	False
LD31621543	3000.000	3000.000	False

DPH-17 Report on Tiles - continued

<u>Tile</u>	<u>Width</u>	<u>Height</u>	<u>Overlap</u>
LD31621546	3000.000	3000.000	False
LD31621549	3000.000	3000.000	False
LD31621552	3000.000	3000.000	False
LD31621555	3000.000	3000.000	False
LD31621558	3000.000	3000.000	False
LD31621561	3000.000	3000.000	False
LD31621564	3000.000	3000.000	False
LD31621567	3000.000	3000.000	False
LD31621570	3000.000	3000.000	False
LD31621573	3000.000	3000.000	False
LD31621576	3000.000	3000.000	False
LD31621579	3000.000	3000.000	False
LD31621582	3000.000	3000.000	False
LD31621585	3000.000	3000.000	False
LD31621588	3000.000	3000.000	False
LD31621591	3000.000	3000.000	False
LD31621594	3000.000	3000.000	False
LD31621597	3000.000	3000.000	False
LD31621600	3000.000	3000.000	False
LD31621603	3000.000	3000.000	False
LD31621606	3000.000	3000.000	False
LD31651396	3000.000	3000.000	False
LD31651399	3000.000	3000.000	False
LD31651414	3000.000	3000.000	False
LD31651417	3000.000	3000.000	False
LD31651420	3000.000	3000.000	False
LD31651423	3000.000	3000.000	False
LD31651426	3000.000	3000.000	False
LD31651429	3000.000	3000.000	False
LD31651432	3000.000	3000.000	False
LD31651435	3000.000	3000.000	False
LD31651438	3000.000	3000.000	False
LD31651441	3000.000	3000.000	False
LD31651444	3000.000	3000.000	False
LD31651447	3000.000	3000.000	False
LD31651450	3000.000	3000.000	False
LD31651453	3000.000	3000.000	False
LD31651456	3000.000	3000.000	False
LD31651459	3000.000	3000.000	False
LD31651462	3000.000	3000.000	False
LD31651465	3000.000	3000.000	False
LD31651468	3000.000	3000.000	False
LD31651471	3000.000	3000.000	False
LD31651474	3000.000	3000.000	False
LD31651477	3000.000	3000.000	False
LD31651480	3000.000	3000.000	False
LD31651483	3000.000	3000.000	False
LD31651486	3000.000	3000.000	False

DPH-17 Report on Tiles - continued

<u>Tile</u>	<u>Width</u>	<u>Height</u>	<u>Overlap</u>
LD31651489	3000.000	3000.000	False
LD31651492	3000.000	3000.000	False
LD31651495	3000.000	3000.000	False
LD31651498	3000.000	3000.000	False
LD31651501	3000.000	3000.000	False
LD31651504	3000.000	3000.000	False
LD31651507	3000.000	3000.000	False
LD31651510	3000.000	3000.000	False
LD31651513	3000.000	3000.000	False
LD31651516	3000.000	3000.000	False
LD31651519	3000.000	3000.000	False
LD31651522	3000.000	3000.000	False
LD31651525	3000.000	3000.000	False
LD31651528	3000.000	3000.000	False
LD31651531	3000.000	3000.000	False
LD31651534	3000.000	3000.000	False
LD31651537	3000.000	3000.000	False
LD31651540	3000.000	3000.000	False
LD31651543	3000.000	3000.000	False
LD31651546	3000.000	3000.000	False
LD31651549	3000.000	3000.000	False
LD31651552	3000.000	3000.000	False
LD31651555	3000.000	3000.000	False
LD31651558	3000.000	3000.000	False
LD31651561	3000.000	3000.000	False
LD31651564	3000.000	3000.000	False
LD31651567	3000.000	3000.000	False
LD31651570	3000.000	3000.000	False
LD31651573	3000.000	3000.000	False
LD31651576	3000.000	3000.000	False
LD31651579	3000.000	3000.000	False
LD31651582	3000.000	3000.000	False
LD31651585	3000.000	3000.000	False
LD31651588	3000.000	3000.000	False
LD31651591	3000.000	3000.000	False
LD31651594	3000.000	3000.000	False
LD31651597	3000.000	3000.000	False
LD31651600	3000.000	3000.000	False
LD31651603	3000.000	3000.000	False
LD31651606	3000.000	3000.000	False
LD31681396	3000.000	3000.000	False
LD31681399	3000.000	3000.000	False
LD31681411	3000.000	3000.000	False
LD31681414	3000.000	3000.000	False
LD31681417	3000.000	3000.000	False
LD31681420	3000.000	3000.000	False
LD31681423	3000.000	3000.000	False
LD31681426	3000.000	3000.000	False

DPH-17 Report on Tiles - continued

<u>Tile</u>	<u>Width</u>	<u>Height</u>	<u>Overlap</u>
LD31681429	3000.000	3000.000	False
LD31681432	3000.000	3000.000	False
LD31681435	3000.000	3000.000	False
LD31681438	3000.000	3000.000	False
LD31681441	3000.000	3000.000	False
LD31681444	3000.000	3000.000	False
LD31681447	3000.000	3000.000	False
LD31681450	3000.000	3000.000	False
LD31681453	3000.000	3000.000	False
LD31681456	3000.000	3000.000	False
LD31681459	3000.000	3000.000	False
LD31681462	3000.000	3000.000	False
LD31681465	3000.000	3000.000	False
LD31681468	3000.000	3000.000	False
LD31681471	3000.000	3000.000	False
LD31681474	3000.000	3000.000	False
LD31681477	3000.000	3000.000	False
LD31681480	3000.000	3000.000	False
LD31681483	3000.000	3000.000	False
LD31681486	3000.000	3000.000	False
LD31681489	3000.000	3000.000	False
LD31681492	3000.000	3000.000	False
LD31681495	3000.000	3000.000	False
LD31681498	3000.000	3000.000	False
LD31681501	3000.000	3000.000	False
LD31681504	3000.000	3000.000	False
LD31681507	3000.000	3000.000	False
LD31681510	3000.000	3000.000	False
LD31681513	3000.000	3000.000	False
LD31681516	3000.000	3000.000	False
LD31681519	3000.000	3000.000	False
LD31681522	3000.000	3000.000	False
LD31681525	3000.000	3000.000	False
LD31681528	3000.000	3000.000	False
LD31681531	3000.000	3000.000	False
LD31681534	3000.000	3000.000	False
LD31681537	3000.000	3000.000	False
LD31681540	3000.000	3000.000	False
LD31681543	3000.000	3000.000	False
LD31681546	3000.000	3000.000	False
LD31681549	3000.000	3000.000	False
LD31681552	3000.000	3000.000	False
LD31681555	3000.000	3000.000	False
LD31681558	3000.000	3000.000	False
LD31681561	3000.000	3000.000	False
LD31681564	3000.000	3000.000	False
LD31681567	3000.000	3000.000	False
LD31681570	3000.000	3000.000	False

DPH-17 Report on Tiles - continued

<u>Tile</u>	<u>Width</u>	<u>Height</u>	<u>Overlap</u>
LD31681573	3000.000	3000.000	False
LD31681576	3000.000	3000.000	False
LD31681579	3000.000	3000.000	False
LD31681582	3000.000	3000.000	False
LD31681585	3000.000	3000.000	False
LD31681588	3000.000	3000.000	False
LD31681591	3000.000	3000.000	False
LD31681594	3000.000	3000.000	False
LD31681597	3000.000	3000.000	False
LD31681600	3000.000	3000.000	False
LD31681603	3000.000	3000.000	False
LD31681606	3000.000	3000.000	False
LD31711396	3000.000	3000.000	False
LD31711411	3000.000	3000.000	False
LD31711414	3000.000	3000.000	False
LD31711417	3000.000	3000.000	False
LD31711420	3000.000	3000.000	False
LD31711423	3000.000	3000.000	False
LD31711426	3000.000	3000.000	False
LD31711429	3000.000	3000.000	False
LD31711432	3000.000	3000.000	False
LD31711435	3000.000	3000.000	False
LD31711438	3000.000	3000.000	False
LD31711441	3000.000	3000.000	False
LD31711444	3000.000	3000.000	False
LD31711447	3000.000	3000.000	False
LD31711450	3000.000	3000.000	False
LD31711453	3000.000	3000.000	False
LD31711456	3000.000	3000.000	False
LD31711459	3000.000	3000.000	False
LD31711462	3000.000	3000.000	False
LD31711465	3000.000	3000.000	False
LD31711468	3000.000	3000.000	False
LD31711471	3000.000	3000.000	False
LD31711474	3000.000	3000.000	False
LD31711477	3000.000	3000.000	False
LD31711480	3000.000	3000.000	False
LD31711483	3000.000	3000.000	False
LD31711486	3000.000	3000.000	False
LD31711489	3000.000	3000.000	False
LD31711492	3000.000	3000.000	False
LD31711495	3000.000	3000.000	False
LD31711498	3000.000	3000.000	False
LD31711501	3000.000	3000.000	False
LD31711504	3000.000	3000.000	False
LD31711507	3000.000	3000.000	False
LD31711510	3000.000	3000.000	False
LD31711513	3000.000	3000.000	False

DPH-17 Report on Tiles - continued

<u>Tile</u>	<u>Width</u>	<u>Height</u>	<u>Overlap</u>
LD31711516	3000.000	3000.000	False
LD31711519	3000.000	3000.000	False
LD31711522	3000.000	3000.000	False
LD31711525	3000.000	3000.000	False
LD31711528	3000.000	3000.000	False
LD31711531	3000.000	3000.000	False
LD31711534	3000.000	3000.000	False
LD31711537	3000.000	3000.000	False
LD31711540	3000.000	3000.000	False
LD31711543	3000.000	3000.000	False
LD31711546	3000.000	3000.000	False
LD31711549	3000.000	3000.000	False
LD31711552	3000.000	3000.000	False
LD31711555	3000.000	3000.000	False
LD31711558	3000.000	3000.000	False
LD31711561	3000.000	3000.000	False
LD31711564	3000.000	3000.000	False
LD31711567	3000.000	3000.000	False
LD31711570	3000.000	3000.000	False
LD31711573	3000.000	3000.000	False
LD31711576	3000.000	3000.000	False
LD31711579	3000.000	3000.000	False
LD31711582	3000.000	3000.000	False
LD31711585	3000.000	3000.000	False
LD31711588	3000.000	3000.000	False
LD31711591	3000.000	3000.000	False
LD31711594	3000.000	3000.000	False
LD31711597	3000.000	3000.000	False
LD31711600	3000.000	3000.000	False
LD31711603	3000.000	3000.000	False
LD31711606	3000.000	3000.000	False
LD31741396	3000.000	3000.000	False
LD31741411	3000.000	3000.000	False
LD31741414	3000.000	3000.000	False
LD31741417	3000.000	3000.000	False
LD31741420	3000.000	3000.000	False
LD31741423	3000.000	3000.000	False
LD31741426	3000.000	3000.000	False
LD31741429	3000.000	3000.000	False
LD31741432	3000.000	3000.000	False
LD31741435	3000.000	3000.000	False
LD31741438	3000.000	3000.000	False
LD31741441	3000.000	3000.000	False
LD31741444	3000.000	3000.000	False
LD31741447	3000.000	3000.000	False
LD31741450	3000.000	3000.000	False
LD31741453	3000.000	3000.000	False
LD31741456	3000.000	3000.000	False

DPH-17 Report on Tiles - continued

<u>Tile</u>	<u>Width</u>	<u>Height</u>	<u>Overlap</u>
LD31741459	3000.000	3000.000	False
LD31741462	3000.000	3000.000	False
LD31741465	3000.000	3000.000	False
LD31741468	3000.000	3000.000	False
LD31741471	3000.000	3000.000	False
LD31741474	3000.000	3000.000	False
LD31741477	3000.000	3000.000	False
LD31741480	3000.000	3000.000	False
LD31741483	3000.000	3000.000	False
LD31741486	3000.000	3000.000	False
LD31741489	3000.000	3000.000	False
LD31741492	3000.000	3000.000	False
LD31741495	3000.000	3000.000	False
LD31741498	3000.000	3000.000	False
LD31741501	3000.000	3000.000	False
LD31741504	3000.000	3000.000	False
LD31741507	3000.000	3000.000	False
LD31741510	3000.000	3000.000	False
LD31741513	3000.000	3000.000	False
LD31741516	3000.000	3000.000	False
LD31741519	3000.000	3000.000	False
LD31741522	3000.000	3000.000	False
LD31741525	3000.000	3000.000	False
LD31741528	3000.000	3000.000	False
LD31741531	3000.000	3000.000	False
LD31741534	3000.000	3000.000	False
LD31741537	3000.000	3000.000	False
LD31741540	3000.000	3000.000	False
LD31741543	3000.000	3000.000	False
LD31741546	3000.000	3000.000	False
LD31741549	3000.000	3000.000	False
LD31741552	3000.000	3000.000	False
LD31741555	3000.000	3000.000	False
LD31741558	3000.000	3000.000	False
LD31741561	3000.000	3000.000	False
LD31741564	3000.000	3000.000	False
LD31741567	3000.000	3000.000	False
LD31741570	3000.000	3000.000	False
LD31741573	3000.000	3000.000	False
LD31741576	3000.000	3000.000	False
LD31741579	3000.000	3000.000	False
LD31741582	3000.000	3000.000	False
LD31741585	3000.000	3000.000	False
LD31741588	3000.000	3000.000	False
LD31741591	3000.000	3000.000	False
LD31741594	3000.000	3000.000	False
LD31741597	3000.000	3000.000	False
LD31741600	3000.000	3000.000	False

DPH-17 Report on Tiles - continued

<u>Tile</u>	<u>Width</u>	<u>Height</u>	<u>Overlap</u>
LD31741603	3000.000	3000.000	False
LD31741606	3000.000	3000.000	False
LD31771396	3000.000	3000.000	False
LD31771411	3000.000	3000.000	False
LD31771414	3000.000	3000.000	False
LD31771417	3000.000	3000.000	False
LD31771420	3000.000	3000.000	False
LD31771423	3000.000	3000.000	False
LD31771426	3000.000	3000.000	False
LD31771429	3000.000	3000.000	False
LD31771432	3000.000	3000.000	False
LD31771435	3000.000	3000.000	False
LD31771438	3000.000	3000.000	False
LD31771441	3000.000	3000.000	False
LD31771444	3000.000	3000.000	False
LD31771447	3000.000	3000.000	False
LD31771450	3000.000	3000.000	False
LD31771453	3000.000	3000.000	False
LD31771456	3000.000	3000.000	False
LD31771459	3000.000	3000.000	False
LD31771462	3000.000	3000.000	False
LD31771465	3000.000	3000.000	False
LD31771468	3000.000	3000.000	False
LD31771471	3000.000	3000.000	False
LD31771474	3000.000	3000.000	False
LD31771477	3000.000	3000.000	False
LD31771480	3000.000	3000.000	False
LD31771483	3000.000	3000.000	False
LD31771486	3000.000	3000.000	False
LD31771489	3000.000	3000.000	False
LD31771492	3000.000	3000.000	False
LD31771495	3000.000	3000.000	False
LD31771498	3000.000	3000.000	False
LD31771501	3000.000	3000.000	False
LD31771504	3000.000	3000.000	False
LD31771507	3000.000	3000.000	False
LD31771510	3000.000	3000.000	False
LD31771513	3000.000	3000.000	False
LD31771516	3000.000	3000.000	False
LD31771519	3000.000	3000.000	False
LD31771522	3000.000	3000.000	False
LD31771525	3000.000	3000.000	False
LD31771528	3000.000	3000.000	False
LD31771531	3000.000	3000.000	False
LD31771534	3000.000	3000.000	False
LD31771537	3000.000	3000.000	False
LD31771540	3000.000	3000.000	False
LD31771543	3000.000	3000.000	False

DPH-17 Report on Tiles - continued

<u>Tile</u>	<u>Width</u>	<u>Height</u>	<u>Overlap</u>
LD31771546	3000.000	3000.000	False
LD31771549	3000.000	3000.000	False
LD31771552	3000.000	3000.000	False
LD31771555	3000.000	3000.000	False
LD31771558	3000.000	3000.000	False
LD31771561	3000.000	3000.000	False
LD31771564	3000.000	3000.000	False
LD31771567	3000.000	3000.000	False
LD31771570	3000.000	3000.000	False
LD31771573	3000.000	3000.000	False
LD31771576	3000.000	3000.000	False
LD31771579	3000.000	3000.000	False
LD31771582	3000.000	3000.000	False
LD31771585	3000.000	3000.000	False
LD31771588	3000.000	3000.000	False
LD31771591	3000.000	3000.000	False
LD31771594	3000.000	3000.000	False
LD31771597	3000.000	3000.000	False
LD31771600	3000.000	3000.000	False
LD31771603	3000.000	3000.000	False
LD31771606	3000.000	3000.000	False
LD31801396	3000.000	3000.000	False
LD31801411	3000.000	3000.000	False
LD31801414	3000.000	3000.000	False
LD31801417	3000.000	3000.000	False
LD31801420	3000.000	3000.000	False
LD31801423	3000.000	3000.000	False
LD31801426	3000.000	3000.000	False
LD31801429	3000.000	3000.000	False
LD31801432	3000.000	3000.000	False
LD31801435	3000.000	3000.000	False
LD31801438	3000.000	3000.000	False
LD31801441	3000.000	3000.000	False
LD31801444	3000.000	3000.000	False
LD31801447	3000.000	3000.000	False
LD31801450	3000.000	3000.000	False
LD31801453	3000.000	3000.000	False
LD31801456	3000.000	3000.000	False
LD31801459	3000.000	3000.000	False
LD31801462	3000.000	3000.000	False
LD31801465	3000.000	3000.000	False
LD31801468	3000.000	3000.000	False
LD31801471	3000.000	3000.000	False
LD31801474	3000.000	3000.000	False
LD31801477	3000.000	3000.000	False
LD31801480	3000.000	3000.000	False
LD31801483	3000.000	3000.000	False
LD31801486	3000.000	3000.000	False

DPH-17 Report on Tiles - continued

<u>Tile</u>	<u>Width</u>	<u>Height</u>	<u>Overlap</u>
LD31801489	3000.000	3000.000	False
LD31801492	3000.000	3000.000	False
LD31801495	3000.000	3000.000	False
LD31801498	3000.000	3000.000	False
LD31801501	3000.000	3000.000	False
LD31801504	3000.000	3000.000	False
LD31801507	3000.000	3000.000	False
LD31801510	3000.000	3000.000	False
LD31801513	3000.000	3000.000	False
LD31801516	3000.000	3000.000	False
LD31801519	3000.000	3000.000	False
LD31801522	3000.000	3000.000	False
LD31801525	3000.000	3000.000	False
LD31801528	3000.000	3000.000	False
LD31801531	3000.000	3000.000	False
LD31801534	3000.000	3000.000	False
LD31801537	3000.000	3000.000	False
LD31801540	3000.000	3000.000	False
LD31801543	3000.000	3000.000	False
LD31801546	3000.000	3000.000	False
LD31801549	3000.000	3000.000	False
LD31801552	3000.000	3000.000	False
LD31801555	3000.000	3000.000	False
LD31801558	3000.000	3000.000	False
LD31801561	3000.000	3000.000	False
LD31801564	3000.000	3000.000	False
LD31801567	3000.000	3000.000	False
LD31801570	3000.000	3000.000	False
LD31801573	3000.000	3000.000	False
LD31801576	3000.000	3000.000	False
LD31801579	3000.000	3000.000	False
LD31801582	3000.000	3000.000	False
LD31801585	3000.000	3000.000	False
LD31801588	3000.000	3000.000	False
LD31801591	3000.000	3000.000	False
LD31801594	3000.000	3000.000	False
LD31801597	3000.000	3000.000	False
LD31801600	3000.000	3000.000	False
LD31801603	3000.000	3000.000	False
LD31801606	3000.000	3000.000	False
LD31831396	3000.000	3000.000	False
LD31831411	3000.000	3000.000	False
LD31831414	3000.000	3000.000	False
LD31831417	3000.000	3000.000	False
LD31831420	3000.000	3000.000	False
LD31831423	3000.000	3000.000	False
LD31831426	3000.000	3000.000	False
LD31831429	3000.000	3000.000	False

DPH-17 Report on Tiles - continued

<u>Tile</u>	<u>Width</u>	<u>Height</u>	<u>Overlap</u>
LD31831432	3000.000	3000.000	False
LD31831435	3000.000	3000.000	False
LD31831438	3000.000	3000.000	False
LD31831441	3000.000	3000.000	False
LD31831444	3000.000	3000.000	False
LD31831447	3000.000	3000.000	False
LD31831450	3000.000	3000.000	False
LD31831453	3000.000	3000.000	False
LD31831456	3000.000	3000.000	False
LD31831459	3000.000	3000.000	False
LD31831462	3000.000	3000.000	False
LD31831465	3000.000	3000.000	False
LD31831468	3000.000	3000.000	False
LD31831471	3000.000	3000.000	False
LD31831474	3000.000	3000.000	False
LD31831477	3000.000	3000.000	False
LD31831480	3000.000	3000.000	False
LD31831483	3000.000	3000.000	False
LD31831486	3000.000	3000.000	False
LD31831489	3000.000	3000.000	False
LD31831492	3000.000	3000.000	False
LD31831495	3000.000	3000.000	False
LD31831498	3000.000	3000.000	False
LD31831501	3000.000	3000.000	False
LD31831504	3000.000	3000.000	False
LD31831507	3000.000	3000.000	False
LD31831510	3000.000	3000.000	False
LD31831513	3000.000	3000.000	False
LD31831516	3000.000	3000.000	False
LD31831519	3000.000	3000.000	False
LD31831522	3000.000	3000.000	False
LD31831525	3000.000	3000.000	False
LD31831528	3000.000	3000.000	False
LD31831531	3000.000	3000.000	False
LD31831534	3000.000	3000.000	False
LD31831537	3000.000	3000.000	False
LD31831540	3000.000	3000.000	False
LD31831543	3000.000	3000.000	False
LD31831546	3000.000	3000.000	False
LD31831549	3000.000	3000.000	False
LD31831552	3000.000	3000.000	False
LD31831555	3000.000	3000.000	False
LD31831558	3000.000	3000.000	False
LD31831561	3000.000	3000.000	False
LD31831564	3000.000	3000.000	False
LD31831567	3000.000	3000.000	False
LD31831570	3000.000	3000.000	False
LD31831573	3000.000	3000.000	False

DPH-17 Report on Tiles - continued

<u>Tile</u>	<u>Width</u>	<u>Height</u>	<u>Overlap</u>
LD31831576	3000.000	3000.000	False
LD31831579	3000.000	3000.000	False
LD31831582	3000.000	3000.000	False
LD31831585	3000.000	3000.000	False
LD31831588	3000.000	3000.000	False
LD31831591	3000.000	3000.000	False
LD31831594	3000.000	3000.000	False
LD31831597	3000.000	3000.000	False
LD31831600	3000.000	3000.000	False
LD31831603	3000.000	3000.000	False
LD31831606	3000.000	3000.000	False
LD31861396	3000.000	3000.000	False
LD31861411	3000.000	3000.000	False
LD31861414	3000.000	3000.000	False
LD31861417	3000.000	3000.000	False
LD31861420	3000.000	3000.000	False
LD31861423	3000.000	3000.000	False
LD31861426	3000.000	3000.000	False
LD31861429	3000.000	3000.000	False
LD31861432	3000.000	3000.000	False
LD31861435	3000.000	3000.000	False
LD31861438	3000.000	3000.000	False
LD31861441	3000.000	3000.000	False
LD31861444	3000.000	3000.000	False
LD31861447	3000.000	3000.000	False
LD31861450	3000.000	3000.000	False
LD31861453	3000.000	3000.000	False
LD31861456	3000.000	3000.000	False
LD31861459	3000.000	3000.000	False
LD31861462	3000.000	3000.000	False
LD31861465	3000.000	3000.000	False
LD31861468	3000.000	3000.000	False
LD31861471	3000.000	3000.000	False
LD31861474	3000.000	3000.000	False
LD31861477	3000.000	3000.000	False
LD31861480	3000.000	3000.000	False
LD31861483	3000.000	3000.000	False
LD31861486	3000.000	3000.000	False
LD31861489	3000.000	3000.000	False
LD31861492	3000.000	3000.000	False
LD31861495	3000.000	3000.000	False
LD31861498	3000.000	3000.000	False
LD31861501	3000.000	3000.000	False
LD31861504	3000.000	3000.000	False
LD31861507	3000.000	3000.000	False
LD31861510	3000.000	3000.000	False
LD31861513	3000.000	3000.000	False
LD31861516	3000.000	3000.000	False

DPH-17 Report on Tiles - continued

<u>Tile</u>	<u>Width</u>	<u>Height</u>	<u>Overlap</u>
LD31861519	3000.000	3000.000	False
LD31861522	3000.000	3000.000	False
LD31861525	3000.000	3000.000	False
LD31861528	3000.000	3000.000	False
LD31861531	3000.000	3000.000	False
LD31861534	3000.000	3000.000	False
LD31861537	3000.000	3000.000	False
LD31861540	3000.000	3000.000	False
LD31861543	3000.000	3000.000	False
LD31861546	3000.000	3000.000	False
LD31861549	3000.000	3000.000	False
LD31861552	3000.000	3000.000	False
LD31861555	3000.000	3000.000	False
LD31861558	3000.000	3000.000	False
LD31861561	3000.000	3000.000	False
LD31861564	3000.000	3000.000	False
LD31861567	3000.000	3000.000	False
LD31861570	3000.000	3000.000	False
LD31861573	3000.000	3000.000	False
LD31861576	3000.000	3000.000	False
LD31861579	3000.000	3000.000	False
LD31861582	3000.000	3000.000	False
LD31861585	3000.000	3000.000	False
LD31861588	3000.000	3000.000	False
LD31861591	3000.000	3000.000	False
LD31861594	3000.000	3000.000	False
LD31861597	3000.000	3000.000	False
LD31861600	3000.000	3000.000	False
LD31861603	3000.000	3000.000	False
LD31861606	3000.000	3000.000	False
LD31891396	3000.000	3000.000	False
LD31891411	3000.000	3000.000	False
LD31891414	3000.000	3000.000	False
LD31891417	3000.000	3000.000	False
LD31891420	3000.000	3000.000	False
LD31891423	3000.000	3000.000	False
LD31891426	3000.000	3000.000	False
LD31891429	3000.000	3000.000	False
LD31891432	3000.000	3000.000	False
LD31891435	3000.000	3000.000	False
LD31891438	3000.000	3000.000	False
LD31891441	3000.000	3000.000	False
LD31891444	3000.000	3000.000	False
LD31891447	3000.000	3000.000	False
LD31891450	3000.000	3000.000	False
LD31891453	3000.000	3000.000	False
LD31891456	3000.000	3000.000	False
LD31891459	3000.000	3000.000	False

DPH-17 Report on Tiles - continued

<u>Tile</u>	<u>Width</u>	<u>Height</u>	<u>Overlap</u>
LD31891462	3000.000	3000.000	False
LD31891465	3000.000	3000.000	False
LD31891468	3000.000	3000.000	False
LD31891471	3000.000	3000.000	False
LD31891474	3000.000	3000.000	False
LD31891477	3000.000	3000.000	False
LD31891480	3000.000	3000.000	False
LD31891483	3000.000	3000.000	False
LD31891486	3000.000	3000.000	False
LD31891489	3000.000	3000.000	False
LD31891492	3000.000	3000.000	False
LD31891495	3000.000	3000.000	False
LD31891498	3000.000	3000.000	False
LD31891501	3000.000	3000.000	False
LD31891504	3000.000	3000.000	False
LD31891507	3000.000	3000.000	False
LD31891510	3000.000	3000.000	False
LD31891513	3000.000	3000.000	False
LD31891516	3000.000	3000.000	False
LD31891519	3000.000	3000.000	False
LD31891522	3000.000	3000.000	False
LD31891525	3000.000	3000.000	False
LD31891528	3000.000	3000.000	False
LD31891531	3000.000	3000.000	False
LD31891534	3000.000	3000.000	False
LD31891537	3000.000	3000.000	False
LD31891540	3000.000	3000.000	False
LD31891543	3000.000	3000.000	False
LD31891546	3000.000	3000.000	False
LD31891549	3000.000	3000.000	False
LD31891552	3000.000	3000.000	False
LD31891555	3000.000	3000.000	False
LD31891558	3000.000	3000.000	False
LD31891561	3000.000	3000.000	False
LD31891564	3000.000	3000.000	False
LD31891567	3000.000	3000.000	False
LD31891570	3000.000	3000.000	False
LD31891573	3000.000	3000.000	False
LD31891576	3000.000	3000.000	False
LD31891579	3000.000	3000.000	False
LD31891582	3000.000	3000.000	False
LD31891585	3000.000	3000.000	False
LD31891588	3000.000	3000.000	False
LD31891591	3000.000	3000.000	False
LD31891594	3000.000	3000.000	False
LD31891597	3000.000	3000.000	False
LD31891600	3000.000	3000.000	False
LD31891603	3000.000	3000.000	False

DPH-17 Report on Tiles - continued

<u>Tile</u>	<u>Width</u>	<u>Height</u>	<u>Overlap</u>
LD31891606	3000.000	3000.000	False
LD31921396	3000.000	3000.000	False
LD31921399	3000.000	3000.000	False
LD31921408	3000.000	3000.000	False
LD31921411	3000.000	3000.000	False
LD31921414	3000.000	3000.000	False
LD31921417	3000.000	3000.000	False
LD31921420	3000.000	3000.000	False
LD31921423	3000.000	3000.000	False
LD31921426	3000.000	3000.000	False
LD31921429	3000.000	3000.000	False
LD31921432	3000.000	3000.000	False
LD31921435	3000.000	3000.000	False
LD31921438	3000.000	3000.000	False
LD31921441	3000.000	3000.000	False
LD31921444	3000.000	3000.000	False
LD31921447	3000.000	3000.000	False
LD31921450	3000.000	3000.000	False
LD31921453	3000.000	3000.000	False
LD31921456	3000.000	3000.000	False
LD31921459	3000.000	3000.000	False
LD31921462	3000.000	3000.000	False
LD31921465	3000.000	3000.000	False
LD31921468	3000.000	3000.000	False
LD31921471	3000.000	3000.000	False
LD31921474	3000.000	3000.000	False
LD31921477	3000.000	3000.000	False
LD31921480	3000.000	3000.000	False
LD31921483	3000.000	3000.000	False
LD31921486	3000.000	3000.000	False
LD31921489	3000.000	3000.000	False
LD31921492	3000.000	3000.000	False
LD31921495	3000.000	3000.000	False
LD31921498	3000.000	3000.000	False
LD31921501	3000.000	3000.000	False
LD31921504	3000.000	3000.000	False
LD31921507	3000.000	3000.000	False
LD31921510	3000.000	3000.000	False
LD31921513	3000.000	3000.000	False
LD31921516	3000.000	3000.000	False
LD31921519	3000.000	3000.000	False
LD31921522	3000.000	3000.000	False
LD31921525	3000.000	3000.000	False
LD31921528	3000.000	3000.000	False
LD31921531	3000.000	3000.000	False
LD31921534	3000.000	3000.000	False
LD31921537	3000.000	3000.000	False
LD31921540	3000.000	3000.000	False

DPH-17 Report on Tiles - continued

<u>Tile</u>	<u>Width</u>	<u>Height</u>	<u>Overlap</u>
LD31921543	3000.000	3000.000	False
LD31921546	3000.000	3000.000	False
LD31921549	3000.000	3000.000	False
LD31921552	3000.000	3000.000	False
LD31921555	3000.000	3000.000	False
LD31921558	3000.000	3000.000	False
LD31921561	3000.000	3000.000	False
LD31921564	3000.000	3000.000	False
LD31921567	3000.000	3000.000	False
LD31921570	3000.000	3000.000	False
LD31921573	3000.000	3000.000	False
LD31921576	3000.000	3000.000	False
LD31921579	3000.000	3000.000	False
LD31921582	3000.000	3000.000	False
LD31921585	3000.000	3000.000	False
LD31921588	3000.000	3000.000	False
LD31921591	3000.000	3000.000	False
LD31921594	3000.000	3000.000	False
LD31921597	3000.000	3000.000	False
LD31921600	3000.000	3000.000	False
LD31921603	3000.000	3000.000	False
LD31921606	3000.000	3000.000	False
LD31951408	3000.000	3000.000	False
LD31951411	3000.000	3000.000	False
LD31951414	3000.000	3000.000	False
LD31951417	3000.000	3000.000	False
LD31951420	3000.000	3000.000	False
LD31951423	3000.000	3000.000	False
LD31951426	3000.000	3000.000	False
LD31951429	3000.000	3000.000	False
LD31951432	3000.000	3000.000	False
LD31951435	3000.000	3000.000	False
LD31951438	3000.000	3000.000	False
LD31951441	3000.000	3000.000	False
LD31951444	3000.000	3000.000	False
LD31951447	3000.000	3000.000	False
LD31951450	3000.000	3000.000	False
LD31951453	3000.000	3000.000	False
LD31951456	3000.000	3000.000	False
LD31951459	3000.000	3000.000	False
LD31951462	3000.000	3000.000	False
LD31951465	3000.000	3000.000	False
LD31951468	3000.000	3000.000	False
LD31951471	3000.000	3000.000	False
LD31951474	3000.000	3000.000	False
LD31951477	3000.000	3000.000	False
LD31951480	3000.000	3000.000	False
LD31951483	3000.000	3000.000	False

DPH-17 Report on Tiles - continued

<u>Tile</u>	<u>Width</u>	<u>Height</u>	<u>Overlap</u>
LD31951486	3000.000	3000.000	False
LD31951489	3000.000	3000.000	False
LD31951492	3000.000	3000.000	False
LD31951495	3000.000	3000.000	False
LD31951498	3000.000	3000.000	False
LD31951501	3000.000	3000.000	False
LD31951504	3000.000	3000.000	False
LD31951507	3000.000	3000.000	False
LD31951510	3000.000	3000.000	False
LD31951513	3000.000	3000.000	False
LD31951516	3000.000	3000.000	False
LD31951519	3000.000	3000.000	False
LD31951522	3000.000	3000.000	False
LD31951525	3000.000	3000.000	False
LD31951528	3000.000	3000.000	False
LD31951531	3000.000	3000.000	False
LD31951534	3000.000	3000.000	False
LD31951537	3000.000	3000.000	False
LD31951540	3000.000	3000.000	False
LD31951543	3000.000	3000.000	False
LD31951546	3000.000	3000.000	False
LD31951549	3000.000	3000.000	False
LD31951552	3000.000	3000.000	False
LD31951555	3000.000	3000.000	False
LD31951558	3000.000	3000.000	False
LD31951561	3000.000	3000.000	False
LD31951564	3000.000	3000.000	False
LD31951567	3000.000	3000.000	False
LD31951570	3000.000	3000.000	False
LD31951573	3000.000	3000.000	False
LD31951576	3000.000	3000.000	False
LD31951579	3000.000	3000.000	False
LD31951582	3000.000	3000.000	False
LD31951585	3000.000	3000.000	False
LD31951588	3000.000	3000.000	False
LD31951591	3000.000	3000.000	False
LD31951594	3000.000	3000.000	False
LD31951597	3000.000	3000.000	False
LD31951600	3000.000	3000.000	False
LD31951603	3000.000	3000.000	False
LD31951606	3000.000	3000.000	False
LD31981408	3000.000	3000.000	False
LD31981411	3000.000	3000.000	False
LD31981414	3000.000	3000.000	False
LD31981417	3000.000	3000.000	False
LD31981420	3000.000	3000.000	False
LD31981423	3000.000	3000.000	False
LD31981426	3000.000	3000.000	False

DPH-17 Report on Tiles - continued

<u>Tile</u>	<u>Width</u>	<u>Height</u>	<u>Overlap</u>
LD31981429	3000.000	3000.000	False
LD31981432	3000.000	3000.000	False
LD31981435	3000.000	3000.000	False
LD31981438	3000.000	3000.000	False
LD31981441	3000.000	3000.000	False
LD31981444	3000.000	3000.000	False
LD31981447	3000.000	3000.000	False
LD31981450	3000.000	3000.000	False
LD31981453	3000.000	3000.000	False
LD31981456	3000.000	3000.000	False
LD31981459	3000.000	3000.000	False
LD31981462	3000.000	3000.000	False
LD31981465	3000.000	3000.000	False
LD31981468	3000.000	3000.000	False
LD31981471	3000.000	3000.000	False
LD31981474	3000.000	3000.000	False
LD31981477	3000.000	3000.000	False
LD31981480	3000.000	3000.000	False
LD31981483	3000.000	3000.000	False
LD31981486	3000.000	3000.000	False
LD31981489	3000.000	3000.000	False
LD31981492	3000.000	3000.000	False
LD31981495	3000.000	3000.000	False
LD31981498	3000.000	3000.000	False
LD31981501	3000.000	3000.000	False
LD31981504	3000.000	3000.000	False
LD31981507	3000.000	3000.000	False
LD31981510	3000.000	3000.000	False
LD31981513	3000.000	3000.000	False
LD31981516	3000.000	3000.000	False
LD31981519	3000.000	3000.000	False
LD31981522	3000.000	3000.000	False
LD31981525	3000.000	3000.000	False
LD31981528	3000.000	3000.000	False
LD31981531	3000.000	3000.000	False
LD31981534	3000.000	3000.000	False
LD31981537	3000.000	3000.000	False
LD31981540	3000.000	3000.000	False
LD31981543	3000.000	3000.000	False
LD31981546	3000.000	3000.000	False
LD31981549	3000.000	3000.000	False
LD31981552	3000.000	3000.000	False
LD31981555	3000.000	3000.000	False
LD31981558	3000.000	3000.000	False
LD31981561	3000.000	3000.000	False
LD31981564	3000.000	3000.000	False
LD31981567	3000.000	3000.000	False
LD31981570	3000.000	3000.000	False

DPH-17 Report on Tiles - continued

<u>Tile</u>	<u>Width</u>	<u>Height</u>	<u>Overlap</u>
LD31981573	3000.000	3000.000	False
LD31981576	3000.000	3000.000	False
LD31981579	3000.000	3000.000	False
LD31981582	3000.000	3000.000	False
LD31981585	3000.000	3000.000	False
LD31981588	3000.000	3000.000	False
LD31981591	3000.000	3000.000	False
LD31981594	3000.000	3000.000	False
LD31981597	3000.000	3000.000	False
LD31981600	3000.000	3000.000	False
LD31981603	3000.000	3000.000	False
LD31981606	3000.000	3000.000	False
LD32011396	3000.000	3000.000	False
LD32011411	3000.000	3000.000	False
LD32011414	3000.000	3000.000	False
LD32011417	3000.000	3000.000	False
LD32011420	3000.000	3000.000	False
LD32011423	3000.000	3000.000	False
LD32011426	3000.000	3000.000	False
LD32011429	3000.000	3000.000	False
LD32011432	3000.000	3000.000	False
LD32011435	3000.000	3000.000	False
LD32011438	3000.000	3000.000	False
LD32011441	3000.000	3000.000	False
LD32011444	3000.000	3000.000	False
LD32011447	3000.000	3000.000	False
LD32011450	3000.000	3000.000	False
LD32011453	3000.000	3000.000	False
LD32011456	3000.000	3000.000	False
LD32011459	3000.000	3000.000	False
LD32011462	3000.000	3000.000	False
LD32011465	3000.000	3000.000	False
LD32011468	3000.000	3000.000	False
LD32011471	3000.000	3000.000	False
LD32011474	3000.000	3000.000	False
LD32011477	3000.000	3000.000	False
LD32011480	3000.000	3000.000	False
LD32011483	3000.000	3000.000	False
LD32011486	3000.000	3000.000	False
LD32011489	3000.000	3000.000	False
LD32011492	3000.000	3000.000	False
LD32011495	3000.000	3000.000	False
LD32011498	3000.000	3000.000	False
LD32011501	3000.000	3000.000	False
LD32011504	3000.000	3000.000	False
LD32011507	3000.000	3000.000	False
LD32011510	3000.000	3000.000	False
LD32011513	3000.000	3000.000	False

DPH-17 Report on Tiles - continued

<u>Tile</u>	<u>Width</u>	<u>Height</u>	<u>Overlap</u>
LD32011516	3000.000	3000.000	False
LD32011519	3000.000	3000.000	False
LD32011522	3000.000	3000.000	False
LD32011525	3000.000	3000.000	False
LD32011528	3000.000	3000.000	False
LD32011531	3000.000	3000.000	False
LD32011534	3000.000	3000.000	False
LD32011537	3000.000	3000.000	False
LD32011540	3000.000	3000.000	False
LD32011543	3000.000	3000.000	False
LD32011546	3000.000	3000.000	False
LD32011549	3000.000	3000.000	False
LD32011552	3000.000	3000.000	False
LD32011555	3000.000	3000.000	False
LD32011558	3000.000	3000.000	False
LD32011561	3000.000	3000.000	False
LD32011564	3000.000	3000.000	False
LD32011567	3000.000	3000.000	False
LD32011570	3000.000	3000.000	False
LD32011573	3000.000	3000.000	False
LD32011576	3000.000	3000.000	False
LD32011579	3000.000	3000.000	False
LD32011582	3000.000	3000.000	False
LD32011585	3000.000	3000.000	False
LD32011588	3000.000	3000.000	False
LD32011591	3000.000	3000.000	False
LD32011594	3000.000	3000.000	False
LD32011597	3000.000	3000.000	False
LD32011600	3000.000	3000.000	False
LD32011603	3000.000	3000.000	False
LD32011606	3000.000	3000.000	False
LD32041396	3000.000	3000.000	False
LD32041399	3000.000	3000.000	False
LD32041411	3000.000	3000.000	False
LD32041414	3000.000	3000.000	False
LD32041417	3000.000	3000.000	False
LD32041420	3000.000	3000.000	False
LD32041423	3000.000	3000.000	False
LD32041426	3000.000	3000.000	False
LD32041429	3000.000	3000.000	False
LD32041432	3000.000	3000.000	False
LD32041435	3000.000	3000.000	False
LD32041438	3000.000	3000.000	False
LD32041441	3000.000	3000.000	False
LD32041444	3000.000	3000.000	False
LD32041447	3000.000	3000.000	False
LD32041450	3000.000	3000.000	False
LD32041453	3000.000	3000.000	False

DPH-17 Report on Tiles - continued

<u>Tile</u>	<u>Width</u>	<u>Height</u>	<u>Overlap</u>
LD32041456	3000.000	3000.000	False
LD32041459	3000.000	3000.000	False
LD32041462	3000.000	3000.000	False
LD32041465	3000.000	3000.000	False
LD32041468	3000.000	3000.000	False
LD32041471	3000.000	3000.000	False
LD32041474	3000.000	3000.000	False
LD32041477	3000.000	3000.000	False
LD32041480	3000.000	3000.000	False
LD32041483	3000.000	3000.000	False
LD32041486	3000.000	3000.000	False
LD32041489	3000.000	3000.000	False
LD32041492	3000.000	3000.000	False
LD32041495	3000.000	3000.000	False
LD32041498	3000.000	3000.000	False
LD32041501	3000.000	3000.000	False
LD32041504	3000.000	3000.000	False
LD32041507	3000.000	3000.000	False
LD32041510	3000.000	3000.000	False
LD32041513	3000.000	3000.000	False
LD32041516	3000.000	3000.000	False
LD32041519	3000.000	3000.000	False
LD32041522	3000.000	3000.000	False
LD32041525	3000.000	3000.000	False
LD32041528	3000.000	3000.000	False
LD32041531	3000.000	3000.000	False
LD32041534	3000.000	3000.000	False
LD32041537	3000.000	3000.000	False
LD32041540	3000.000	3000.000	False
LD32041543	3000.000	3000.000	False
LD32041546	3000.000	3000.000	False
LD32041549	3000.000	3000.000	False
LD32041552	3000.000	3000.000	False
LD32041555	3000.000	3000.000	False
LD32041558	3000.000	3000.000	False
LD32041561	3000.000	3000.000	False
LD32041564	3000.000	3000.000	False
LD32041567	3000.000	3000.000	False
LD32041570	3000.000	3000.000	False
LD32041573	3000.000	3000.000	False
LD32041576	3000.000	3000.000	False
LD32041579	3000.000	3000.000	False
LD32041582	3000.000	3000.000	False
LD32041585	3000.000	3000.000	False
LD32041588	3000.000	3000.000	False
LD32041591	3000.000	3000.000	False
LD32041594	3000.000	3000.000	False
LD32041597	3000.000	3000.000	False

DPH-17 Report on Tiles - continued

<u>Tile</u>	<u>Width</u>	<u>Height</u>	<u>Overlap</u>
LD32041600	3000.000	3000.000	False
LD32041603	3000.000	3000.000	False
LD32041606	3000.000	3000.000	False
LD32071396	3000.000	3000.000	False
LD32071411	3000.000	3000.000	False
LD32071414	3000.000	3000.000	False
LD32071417	3000.000	3000.000	False
LD32071420	3000.000	3000.000	False
LD32071423	3000.000	3000.000	False
LD32071426	3000.000	3000.000	False
LD32071429	3000.000	3000.000	False
LD32071432	3000.000	3000.000	False
LD32071435	3000.000	3000.000	False
LD32071438	3000.000	3000.000	False
LD32071441	3000.000	3000.000	False
LD32071444	3000.000	3000.000	False
LD32071447	3000.000	3000.000	False
LD32071450	3000.000	3000.000	False
LD32071453	3000.000	3000.000	False
LD32071456	3000.000	3000.000	False
LD32071459	3000.000	3000.000	False
LD32071462	3000.000	3000.000	False
LD32071465	3000.000	3000.000	False
LD32071468	3000.000	3000.000	False
LD32071471	3000.000	3000.000	False
LD32071474	3000.000	3000.000	False
LD32071477	3000.000	3000.000	False
LD32071480	3000.000	3000.000	False
LD32071483	3000.000	3000.000	False
LD32071486	3000.000	3000.000	False
LD32071489	3000.000	3000.000	False
LD32071492	3000.000	3000.000	False
LD32071495	3000.000	3000.000	False
LD32071498	3000.000	3000.000	False
LD32071501	3000.000	3000.000	False
LD32071504	3000.000	3000.000	False
LD32071507	3000.000	3000.000	False
LD32071510	3000.000	3000.000	False
LD32071513	3000.000	3000.000	False
LD32071516	3000.000	3000.000	False
LD32071519	3000.000	3000.000	False
LD32071522	3000.000	3000.000	False
LD32071525	3000.000	3000.000	False
LD32071528	3000.000	3000.000	False
LD32071531	3000.000	3000.000	False
LD32071534	3000.000	3000.000	False
LD32071537	3000.000	3000.000	False
LD32071540	3000.000	3000.000	False

DPH-17 Report on Tiles - continued

<u>Tile</u>	<u>Width</u>	<u>Height</u>	<u>Overlap</u>
LD32071543	3000.000	3000.000	False
LD32071546	3000.000	3000.000	False
LD32071549	3000.000	3000.000	False
LD32071552	3000.000	3000.000	False
LD32071555	3000.000	3000.000	False
LD32071558	3000.000	3000.000	False
LD32071561	3000.000	3000.000	False
LD32071564	3000.000	3000.000	False
LD32071567	3000.000	3000.000	False
LD32071570	3000.000	3000.000	False
LD32071573	3000.000	3000.000	False
LD32071576	3000.000	3000.000	False
LD32071579	3000.000	3000.000	False
LD32071582	3000.000	3000.000	False
LD32071585	3000.000	3000.000	False
LD32071588	3000.000	3000.000	False
LD32071591	3000.000	3000.000	False
LD32071594	3000.000	3000.000	False
LD32071597	3000.000	3000.000	False
LD32071600	3000.000	3000.000	False
LD32071603	3000.000	3000.000	False
LD32071606	3000.000	3000.000	False
LD32101396	3000.000	3000.000	False
LD32101411	3000.000	3000.000	False
LD32101414	3000.000	3000.000	False
LD32101417	3000.000	3000.000	False
LD32101420	3000.000	3000.000	False
LD32101423	3000.000	3000.000	False
LD32101426	3000.000	3000.000	False
LD32101429	3000.000	3000.000	False
LD32101432	3000.000	3000.000	False
LD32101435	3000.000	3000.000	False
LD32101438	3000.000	3000.000	False
LD32101441	3000.000	3000.000	False
LD32101444	3000.000	3000.000	False
LD32101447	3000.000	3000.000	False
LD32101450	3000.000	3000.000	False
LD32101453	3000.000	3000.000	False
LD32101456	3000.000	3000.000	False
LD32101459	3000.000	3000.000	False
LD32101462	3000.000	3000.000	False
LD32101465	3000.000	3000.000	False
LD32101468	3000.000	3000.000	False
LD32101471	3000.000	3000.000	False
LD32101474	3000.000	3000.000	False
LD32101477	3000.000	3000.000	False
LD32101480	3000.000	3000.000	False
LD32101483	3000.000	3000.000	False

DPH-17 Report on Tiles - continued

<u>Tile</u>	<u>Width</u>	<u>Height</u>	<u>Overlap</u>
LD32101486	3000.000	3000.000	False
LD32101489	3000.000	3000.000	False
LD32101492	3000.000	3000.000	False
LD32101495	3000.000	3000.000	False
LD32101498	3000.000	3000.000	False
LD32101501	3000.000	3000.000	False
LD32101504	3000.000	3000.000	False
LD32101507	3000.000	3000.000	False
LD32101510	3000.000	3000.000	False
LD32101513	3000.000	3000.000	False
LD32101516	3000.000	3000.000	False
LD32101519	3000.000	3000.000	False
LD32101522	3000.000	3000.000	False
LD32101525	3000.000	3000.000	False
LD32101528	3000.000	3000.000	False
LD32101531	3000.000	3000.000	False
LD32101534	3000.000	3000.000	False
LD32101537	3000.000	3000.000	False
LD32101540	3000.000	3000.000	False
LD32101543	3000.000	3000.000	False
LD32101546	3000.000	3000.000	False
LD32101549	3000.000	3000.000	False
LD32101552	3000.000	3000.000	False
LD32101555	3000.000	3000.000	False
LD32101558	3000.000	3000.000	False
LD32101561	3000.000	3000.000	False
LD32101564	3000.000	3000.000	False
LD32101567	3000.000	3000.000	False
LD32101570	3000.000	3000.000	False
LD32101573	3000.000	3000.000	False
LD32101576	3000.000	3000.000	False
LD32101579	3000.000	3000.000	False
LD32101582	3000.000	3000.000	False
LD32101585	3000.000	3000.000	False
LD32101588	3000.000	3000.000	False
LD32101591	3000.000	3000.000	False
LD32101594	3000.000	3000.000	False
LD32101597	3000.000	3000.000	False
LD32101600	3000.000	3000.000	False
LD32101603	3000.000	3000.000	False
LD32101606	3000.000	3000.000	False
LD32131396	3000.000	3000.000	False
LD32131411	3000.000	3000.000	False
LD32131414	3000.000	3000.000	False
LD32131417	3000.000	3000.000	False
LD32131420	3000.000	3000.000	False
LD32131423	3000.000	3000.000	False
LD32131426	3000.000	3000.000	False

DPH-17 Report on Tiles - continued

<u>Tile</u>	<u>Width</u>	<u>Height</u>	<u>Overlap</u>
LD32131429	3000.000	3000.000	False
LD32131432	3000.000	3000.000	False
LD32131435	3000.000	3000.000	False
LD32131438	3000.000	3000.000	False
LD32131441	3000.000	3000.000	False
LD32131444	3000.000	3000.000	False
LD32131447	3000.000	3000.000	False
LD32131450	3000.000	3000.000	False
LD32131453	3000.000	3000.000	False
LD32131456	3000.000	3000.000	False
LD32131459	3000.000	3000.000	False
LD32131462	3000.000	3000.000	False
LD32131465	3000.000	3000.000	False
LD32131468	3000.000	3000.000	False
LD32131471	3000.000	3000.000	False
LD32131474	3000.000	3000.000	False
LD32131477	3000.000	3000.000	False
LD32131480	3000.000	3000.000	False
LD32131483	3000.000	3000.000	False
LD32131486	3000.000	3000.000	False
LD32131489	3000.000	3000.000	False
LD32131492	3000.000	3000.000	False
LD32131495	3000.000	3000.000	False
LD32131498	3000.000	3000.000	False
LD32131501	3000.000	3000.000	False
LD32131504	3000.000	3000.000	False
LD32131507	3000.000	3000.000	False
LD32131510	3000.000	3000.000	False
LD32131513	3000.000	3000.000	False
LD32131516	3000.000	3000.000	False
LD32131519	3000.000	3000.000	False
LD32131522	3000.000	3000.000	False
LD32131525	3000.000	3000.000	False
LD32131528	3000.000	3000.000	False
LD32131531	3000.000	3000.000	False
LD32131534	3000.000	3000.000	False
LD32131537	3000.000	3000.000	False
LD32131540	3000.000	3000.000	False
LD32131543	3000.000	3000.000	False
LD32131546	3000.000	3000.000	False
LD32131549	3000.000	3000.000	False
LD32131552	3000.000	3000.000	False
LD32131555	3000.000	3000.000	False
LD32131558	3000.000	3000.000	False
LD32131561	3000.000	3000.000	False
LD32131564	3000.000	3000.000	False
LD32131567	3000.000	3000.000	False
LD32131570	3000.000	3000.000	False

DPH-17 Report on Tiles - continued

<u>Tile</u>	<u>Width</u>	<u>Height</u>	<u>Overlap</u>
LD32131573	3000.000	3000.000	False
LD32131576	3000.000	3000.000	False
LD32131579	3000.000	3000.000	False
LD32131582	3000.000	3000.000	False
LD32131585	3000.000	3000.000	False
LD32131588	3000.000	3000.000	False
LD32131591	3000.000	3000.000	False
LD32131594	3000.000	3000.000	False
LD32131597	3000.000	3000.000	False
LD32131600	3000.000	3000.000	False
LD32131603	3000.000	3000.000	False
LD32131606	3000.000	3000.000	False
LD32161396	3000.000	3000.000	False
LD32161408	3000.000	3000.000	False
LD32161411	3000.000	3000.000	False
LD32161414	3000.000	3000.000	False
LD32161417	3000.000	3000.000	False
LD32161420	3000.000	3000.000	False
LD32161423	3000.000	3000.000	False
LD32161426	3000.000	3000.000	False
LD32161429	3000.000	3000.000	False
LD32161432	3000.000	3000.000	False
LD32161435	3000.000	3000.000	False
LD32161438	3000.000	3000.000	False
LD32161441	3000.000	3000.000	False
LD32161444	3000.000	3000.000	False
LD32161447	3000.000	3000.000	False
LD32161450	3000.000	3000.000	False
LD32161453	3000.000	3000.000	False
LD32161456	3000.000	3000.000	False
LD32161459	3000.000	3000.000	False
LD32161462	3000.000	3000.000	False
LD32161465	3000.000	3000.000	False
LD32161468	3000.000	3000.000	False
LD32161471	3000.000	3000.000	False
LD32161474	3000.000	3000.000	False
LD32161477	3000.000	3000.000	False
LD32161480	3000.000	3000.000	False
LD32161483	3000.000	3000.000	False
LD32161486	3000.000	3000.000	False
LD32161489	3000.000	3000.000	False
LD32161492	3000.000	3000.000	False
LD32161495	3000.000	3000.000	False
LD32161498	3000.000	3000.000	False
LD32161501	3000.000	3000.000	False
LD32161504	3000.000	3000.000	False
LD32161507	3000.000	3000.000	False
LD32161510	3000.000	3000.000	False

DPH-17 Report on Tiles - continued

<u>Tile</u>	<u>Width</u>	<u>Height</u>	<u>Overlap</u>
LD32161513	3000.000	3000.000	False
LD32161516	3000.000	3000.000	False
LD32161519	3000.000	3000.000	False
LD32161522	3000.000	3000.000	False
LD32161525	3000.000	3000.000	False
LD32161528	3000.000	3000.000	False
LD32161531	3000.000	3000.000	False
LD32161534	3000.000	3000.000	False
LD32161537	3000.000	3000.000	False
LD32161540	3000.000	3000.000	False
LD32161543	3000.000	3000.000	False
LD32161546	3000.000	3000.000	False
LD32161549	3000.000	3000.000	False
LD32161552	3000.000	3000.000	False
LD32161555	3000.000	3000.000	False
LD32161558	3000.000	3000.000	False
LD32161561	3000.000	3000.000	False
LD32161564	3000.000	3000.000	False
LD32161567	3000.000	3000.000	False
LD32161570	3000.000	3000.000	False
LD32161573	3000.000	3000.000	False
LD32161576	3000.000	3000.000	False
LD32161579	3000.000	3000.000	False
LD32161582	3000.000	3000.000	False
LD32161585	3000.000	3000.000	False
LD32161588	3000.000	3000.000	False
LD32161591	3000.000	3000.000	False
LD32161594	3000.000	3000.000	False
LD32161597	3000.000	3000.000	False
LD32161600	3000.000	3000.000	False
LD32161603	3000.000	3000.000	False
LD32161606	3000.000	3000.000	False
LD32191396	3000.000	3000.000	False
LD32191408	3000.000	3000.000	False
LD32191411	3000.000	3000.000	False
LD32191414	3000.000	3000.000	False
LD32191417	3000.000	3000.000	False
LD32191420	3000.000	3000.000	False
LD32191423	3000.000	3000.000	False
LD32191426	3000.000	3000.000	False
LD32191429	3000.000	3000.000	False
LD32191432	3000.000	3000.000	False
LD32191435	3000.000	3000.000	False
LD32191438	3000.000	3000.000	False
LD32191441	3000.000	3000.000	False
LD32191444	3000.000	3000.000	False
LD32191447	3000.000	3000.000	False
LD32191450	3000.000	3000.000	False

DPH-17 Report on Tiles - continued

<u>Tile</u>	<u>Width</u>	<u>Height</u>	<u>Overlap</u>
LD32191453	3000.000	3000.000	False
LD32191456	3000.000	3000.000	False
LD32191459	3000.000	3000.000	False
LD32191462	3000.000	3000.000	False
LD32191465	3000.000	3000.000	False
LD32191468	3000.000	3000.000	False
LD32191471	3000.000	3000.000	False
LD32191474	3000.000	3000.000	False
LD32191477	3000.000	3000.000	False
LD32191480	3000.000	3000.000	False
LD32191483	3000.000	3000.000	False
LD32191486	3000.000	3000.000	False
LD32191489	3000.000	3000.000	False
LD32191492	3000.000	3000.000	False
LD32191495	3000.000	3000.000	False
LD32191498	3000.000	3000.000	False
LD32191501	3000.000	3000.000	False
LD32191504	3000.000	3000.000	False
LD32191507	3000.000	3000.000	False
LD32191510	3000.000	3000.000	False
LD32191513	3000.000	3000.000	False
LD32191516	3000.000	3000.000	False
LD32191519	3000.000	3000.000	False
LD32191522	3000.000	3000.000	False
LD32191525	3000.000	3000.000	False
LD32191528	3000.000	3000.000	False
LD32191531	3000.000	3000.000	False
LD32191534	3000.000	3000.000	False
LD32191537	3000.000	3000.000	False
LD32191540	3000.000	3000.000	False
LD32191543	3000.000	3000.000	False
LD32191546	3000.000	3000.000	False
LD32191549	3000.000	3000.000	False
LD32191552	3000.000	3000.000	False
LD32191555	3000.000	3000.000	False
LD32191558	3000.000	3000.000	False
LD32191561	3000.000	3000.000	False
LD32191564	3000.000	3000.000	False
LD32191567	3000.000	3000.000	False
LD32191570	3000.000	3000.000	False
LD32191573	3000.000	3000.000	False
LD32191576	3000.000	3000.000	False
LD32191579	3000.000	3000.000	False
LD32191582	3000.000	3000.000	False
LD32191585	3000.000	3000.000	False
LD32191588	3000.000	3000.000	False
LD32191591	3000.000	3000.000	False
LD32191594	3000.000	3000.000	False

DPH-17 Report on Tiles - continued

<u>Tile</u>	<u>Width</u>	<u>Height</u>	<u>Overlap</u>
LD32191597	3000.000	3000.000	False
LD32191600	3000.000	3000.000	False
LD32191603	3000.000	3000.000	False
LD32191606	3000.000	3000.000	False
LD32221408	3000.000	3000.000	False
LD32221411	3000.000	3000.000	False
LD32221414	3000.000	3000.000	False
LD32221417	3000.000	3000.000	False
LD32221420	3000.000	3000.000	False
LD32221423	3000.000	3000.000	False
LD32221426	3000.000	3000.000	False
LD32221429	3000.000	3000.000	False
LD32221432	3000.000	3000.000	False
LD32221435	3000.000	3000.000	False
LD32221438	3000.000	3000.000	False
LD32221441	3000.000	3000.000	False
LD32221444	3000.000	3000.000	False
LD32221447	3000.000	3000.000	False
LD32221450	3000.000	3000.000	False
LD32221453	3000.000	3000.000	False
LD32221456	3000.000	3000.000	False
LD32221459	3000.000	3000.000	False
LD32221462	3000.000	3000.000	False
LD32221465	3000.000	3000.000	False
LD32221468	3000.000	3000.000	False
LD32221471	3000.000	3000.000	False
LD32221474	3000.000	3000.000	False
LD32221477	3000.000	3000.000	False
LD32221480	3000.000	3000.000	False
LD32221483	3000.000	3000.000	False
LD32221486	3000.000	3000.000	False
LD32221489	3000.000	3000.000	False
LD32221492	3000.000	3000.000	False
LD32221495	3000.000	3000.000	False
LD32221498	3000.000	3000.000	False
LD32221501	3000.000	3000.000	False
LD32221504	3000.000	3000.000	False
LD32221507	3000.000	3000.000	False
LD32221510	3000.000	3000.000	False
LD32221513	3000.000	3000.000	False
LD32221516	3000.000	3000.000	False
LD32221519	3000.000	3000.000	False
LD32221522	3000.000	3000.000	False
LD32221525	3000.000	3000.000	False
LD32221528	3000.000	3000.000	False
LD32221531	3000.000	3000.000	False
LD32221534	3000.000	3000.000	False
LD32221537	3000.000	3000.000	False

DPH-17 Report on Tiles - continued

<u>Tile</u>	<u>Width</u>	<u>Height</u>	<u>Overlap</u>
LD32221540	3000.000	3000.000	False
LD32221543	3000.000	3000.000	False
LD32221546	3000.000	3000.000	False
LD32221549	3000.000	3000.000	False
LD32221552	3000.000	3000.000	False
LD32221555	3000.000	3000.000	False
LD32221558	3000.000	3000.000	False
LD32221561	3000.000	3000.000	False
LD32221564	3000.000	3000.000	False
LD32221567	3000.000	3000.000	False
LD32221570	3000.000	3000.000	False
LD32221573	3000.000	3000.000	False
LD32221576	3000.000	3000.000	False
LD32221579	3000.000	3000.000	False
LD32221582	3000.000	3000.000	False
LD32221585	3000.000	3000.000	False
LD32221588	3000.000	3000.000	False
LD32221591	3000.000	3000.000	False
LD32221594	3000.000	3000.000	False
LD32221597	3000.000	3000.000	False
LD32221600	3000.000	3000.000	False
LD32221603	3000.000	3000.000	False
LD32221606	3000.000	3000.000	False
LD32251408	3000.000	3000.000	False
LD32251411	3000.000	3000.000	False
LD32251414	3000.000	3000.000	False
LD32251417	3000.000	3000.000	False
LD32251420	3000.000	3000.000	False
LD32251423	3000.000	3000.000	False
LD32251426	3000.000	3000.000	False
LD32251429	3000.000	3000.000	False
LD32251432	3000.000	3000.000	False
LD32251435	3000.000	3000.000	False
LD32251438	3000.000	3000.000	False
LD32251441	3000.000	3000.000	False
LD32251444	3000.000	3000.000	False
LD32251447	3000.000	3000.000	False
LD32251450	3000.000	3000.000	False
LD32251453	3000.000	3000.000	False
LD32251456	3000.000	3000.000	False
LD32251459	3000.000	3000.000	False
LD32251462	3000.000	3000.000	False
LD32251465	3000.000	3000.000	False
LD32251468	3000.000	3000.000	False
LD32251471	3000.000	3000.000	False
LD32251474	3000.000	3000.000	False
LD32251477	3000.000	3000.000	False
LD32251480	3000.000	3000.000	False

DPH-17 Report on Tiles - continued

<u>Tile</u>	<u>Width</u>	<u>Height</u>	<u>Overlap</u>
LD32251483	3000.000	3000.000	False
LD32251486	3000.000	3000.000	False
LD32251489	3000.000	3000.000	False
LD32251492	3000.000	3000.000	False
LD32251495	3000.000	3000.000	False
LD32251498	3000.000	3000.000	False
LD32251501	3000.000	3000.000	False
LD32251504	3000.000	3000.000	False
LD32251507	3000.000	3000.000	False
LD32251510	3000.000	3000.000	False
LD32251513	3000.000	3000.000	False
LD32251516	3000.000	3000.000	False
LD32251519	3000.000	3000.000	False
LD32251522	3000.000	3000.000	False
LD32251525	3000.000	3000.000	False
LD32251528	3000.000	3000.000	False
LD32251531	3000.000	3000.000	False
LD32251534	3000.000	3000.000	False
LD32251537	3000.000	3000.000	False
LD32251540	3000.000	3000.000	False
LD32251543	3000.000	3000.000	False
LD32251546	3000.000	3000.000	False
LD32251549	3000.000	3000.000	False
LD32251552	3000.000	3000.000	False
LD32251555	3000.000	3000.000	False
LD32251558	3000.000	3000.000	False
LD32251561	3000.000	3000.000	False
LD32251564	3000.000	3000.000	False
LD32251567	3000.000	3000.000	False
LD32251570	3000.000	3000.000	False
LD32251573	3000.000	3000.000	False
LD32251576	3000.000	3000.000	False
LD32251579	3000.000	3000.000	False
LD32251582	3000.000	3000.000	False
LD32251585	3000.000	3000.000	False
LD32251588	3000.000	3000.000	False
LD32251591	3000.000	3000.000	False
LD32251594	3000.000	3000.000	False
LD32251597	3000.000	3000.000	False
LD32251600	3000.000	3000.000	False
LD32251603	3000.000	3000.000	False
LD32251606	3000.000	3000.000	False
LD32281408	3000.000	3000.000	False
LD32281411	3000.000	3000.000	False
LD32281414	3000.000	3000.000	False
LD32281417	3000.000	3000.000	False
LD32281420	3000.000	3000.000	False
LD32281423	3000.000	3000.000	False

DPH-17 Report on Tiles - continued

<u>Tile</u>	<u>Width</u>	<u>Height</u>	<u>Overlap</u>
LD32281426	3000.000	3000.000	False
LD32281429	3000.000	3000.000	False
LD32281432	3000.000	3000.000	False
LD32281435	3000.000	3000.000	False
LD32281438	3000.000	3000.000	False
LD32281441	3000.000	3000.000	False
LD32281444	3000.000	3000.000	False
LD32281447	3000.000	3000.000	False
LD32281450	3000.000	3000.000	False
LD32281453	3000.000	3000.000	False
LD32281456	3000.000	3000.000	False
LD32281459	3000.000	3000.000	False
LD32281462	3000.000	3000.000	False
LD32281465	3000.000	3000.000	False
LD32281468	3000.000	3000.000	False
LD32281471	3000.000	3000.000	False
LD32281474	3000.000	3000.000	False
LD32281477	3000.000	3000.000	False
LD32281480	3000.000	3000.000	False
LD32281483	3000.000	3000.000	False
LD32281486	3000.000	3000.000	False
LD32281489	3000.000	3000.000	False
LD32281492	3000.000	3000.000	False
LD32281495	3000.000	3000.000	False
LD32281498	3000.000	3000.000	False
LD32281501	3000.000	3000.000	False
LD32281504	3000.000	3000.000	False
LD32281507	3000.000	3000.000	False
LD32281510	3000.000	3000.000	False
LD32281513	3000.000	3000.000	False
LD32281516	3000.000	3000.000	False
LD32281519	3000.000	3000.000	False
LD32281522	3000.000	3000.000	False
LD32281525	3000.000	3000.000	False
LD32281528	3000.000	3000.000	False
LD32281531	3000.000	3000.000	False
LD32281534	3000.000	3000.000	False
LD32281537	3000.000	3000.000	False
LD32281540	3000.000	3000.000	False
LD32281543	3000.000	3000.000	False
LD32281546	3000.000	3000.000	False
LD32281549	3000.000	3000.000	False
LD32281552	3000.000	3000.000	False
LD32281555	3000.000	3000.000	False
LD32281558	3000.000	3000.000	False
LD32281561	3000.000	3000.000	False
LD32281564	3000.000	3000.000	False
LD32281567	3000.000	3000.000	False

DPH-17 Report on Tiles - continued

<u>Tile</u>	<u>Width</u>	<u>Height</u>	<u>Overlap</u>
LD32281570	3000.000	3000.000	False
LD32281573	3000.000	3000.000	False
LD32281576	3000.000	3000.000	False
LD32281579	3000.000	3000.000	False
LD32281582	3000.000	3000.000	False
LD32281585	3000.000	3000.000	False
LD32281588	3000.000	3000.000	False
LD32281591	3000.000	3000.000	False
LD32281594	3000.000	3000.000	False
LD32281597	3000.000	3000.000	False
LD32281600	3000.000	3000.000	False
LD32281603	3000.000	3000.000	False
LD32281606	3000.000	3000.000	False
LD32311402	3000.000	3000.000	False
LD32311405	3000.000	3000.000	False
LD32311408	3000.000	3000.000	False
LD32311411	3000.000	3000.000	False
LD32311414	3000.000	3000.000	False
LD32311417	3000.000	3000.000	False
LD32311420	3000.000	3000.000	False
LD32311423	3000.000	3000.000	False
LD32311426	3000.000	3000.000	False
LD32311429	3000.000	3000.000	False
LD32311432	3000.000	3000.000	False
LD32311435	3000.000	3000.000	False
LD32311438	3000.000	3000.000	False
LD32311441	3000.000	3000.000	False
LD32311444	3000.000	3000.000	False
LD32311447	3000.000	3000.000	False
LD32311450	3000.000	3000.000	False
LD32311453	3000.000	3000.000	False
LD32311456	3000.000	3000.000	False
LD32311459	3000.000	3000.000	False
LD32311462	3000.000	3000.000	False
LD32311465	3000.000	3000.000	False
LD32311468	3000.000	3000.000	False
LD32311471	3000.000	3000.000	False
LD32311474	3000.000	3000.000	False
LD32311477	3000.000	3000.000	False
LD32311480	3000.000	3000.000	False
LD32311483	3000.000	3000.000	False
LD32311486	3000.000	3000.000	False
LD32311489	3000.000	3000.000	False
LD32311492	3000.000	3000.000	False
LD32311495	3000.000	3000.000	False
LD32311498	3000.000	3000.000	False
LD32311501	3000.000	3000.000	False
LD32311504	3000.000	3000.000	False

DPH-17 Report on Tiles - continued

<u>Tile</u>	<u>Width</u>	<u>Height</u>	<u>Overlap</u>
LD32311507	3000.000	3000.000	False
LD32311510	3000.000	3000.000	False
LD32311513	3000.000	3000.000	False
LD32311516	3000.000	3000.000	False
LD32311519	3000.000	3000.000	False
LD32311522	3000.000	3000.000	False
LD32311525	3000.000	3000.000	False
LD32311528	3000.000	3000.000	False
LD32311531	3000.000	3000.000	False
LD32311534	3000.000	3000.000	False
LD32311537	3000.000	3000.000	False
LD32311540	3000.000	3000.000	False
LD32311543	3000.000	3000.000	False
LD32311546	3000.000	3000.000	False
LD32311549	3000.000	3000.000	False
LD32311552	3000.000	3000.000	False
LD32311555	3000.000	3000.000	False
LD32311558	3000.000	3000.000	False
LD32311561	3000.000	3000.000	False
LD32311564	3000.000	3000.000	False
LD32311567	3000.000	3000.000	False
LD32311570	3000.000	3000.000	False
LD32311573	3000.000	3000.000	False
LD32311576	3000.000	3000.000	False
LD32311579	3000.000	3000.000	False
LD32311582	3000.000	3000.000	False
LD32311585	3000.000	3000.000	False
LD32311588	3000.000	3000.000	False
LD32311591	3000.000	3000.000	False
LD32311594	3000.000	3000.000	False
LD32311597	3000.000	3000.000	False
LD32311600	3000.000	3000.000	False
LD32311603	3000.000	3000.000	False
LD32311606	3000.000	3000.000	False
LD32341402	3000.000	3000.000	False
LD32341405	3000.000	3000.000	False
LD32341408	3000.000	3000.000	False
LD32341411	3000.000	3000.000	False
LD32341414	3000.000	3000.000	False
LD32341417	3000.000	3000.000	False
LD32341420	3000.000	3000.000	False
LD32341423	3000.000	3000.000	False
LD32341426	3000.000	3000.000	False
LD32341429	3000.000	3000.000	False
LD32341432	3000.000	3000.000	False
LD32341435	3000.000	3000.000	False
LD32341438	3000.000	3000.000	False
LD32341441	3000.000	3000.000	False

DPH-17 Report on Tiles - continued

<u>Tile</u>	<u>Width</u>	<u>Height</u>	<u>Overlap</u>
LD32341444	3000.000	3000.000	False
LD32341447	3000.000	3000.000	False
LD32341450	3000.000	3000.000	False
LD32341453	3000.000	3000.000	False
LD32341456	3000.000	3000.000	False
LD32341459	3000.000	3000.000	False
LD32341462	3000.000	3000.000	False
LD32341465	3000.000	3000.000	False
LD32341468	3000.000	3000.000	False
LD32341471	3000.000	3000.000	False
LD32341474	3000.000	3000.000	False
LD32341477	3000.000	3000.000	False
LD32341480	3000.000	3000.000	False
LD32341483	3000.000	3000.000	False
LD32341486	3000.000	3000.000	False
LD32341489	3000.000	3000.000	False
LD32341492	3000.000	3000.000	False
LD32341495	3000.000	3000.000	False
LD32341498	3000.000	3000.000	False
LD32341501	3000.000	3000.000	False
LD32341504	3000.000	3000.000	False
LD32341507	3000.000	3000.000	False
LD32341510	3000.000	3000.000	False
LD32341513	3000.000	3000.000	False
LD32341516	3000.000	3000.000	False
LD32341519	3000.000	3000.000	False
LD32341522	3000.000	3000.000	False
LD32341525	3000.000	3000.000	False
LD32341528	3000.000	3000.000	False
LD32341531	3000.000	3000.000	False
LD32341534	3000.000	3000.000	False
LD32341537	3000.000	3000.000	False
LD32341540	3000.000	3000.000	False
LD32341543	3000.000	3000.000	False
LD32341546	3000.000	3000.000	False
LD32341549	3000.000	3000.000	False
LD32341552	3000.000	3000.000	False
LD32341555	3000.000	3000.000	False
LD32341558	3000.000	3000.000	False
LD32341561	3000.000	3000.000	False
LD32341564	3000.000	3000.000	False
LD32341567	3000.000	3000.000	False
LD32341570	3000.000	3000.000	False
LD32341573	3000.000	3000.000	False
LD32341576	3000.000	3000.000	False
LD32341579	3000.000	3000.000	False
LD32341582	3000.000	3000.000	False
LD32341585	3000.000	3000.000	False

DPH-17 Report on Tiles - continued

<u>Tile</u>	<u>Width</u>	<u>Height</u>	<u>Overlap</u>
LD32341588	3000.000	3000.000	False
LD32341591	3000.000	3000.000	False
LD32341594	3000.000	3000.000	False
LD32341597	3000.000	3000.000	False
LD32341600	3000.000	3000.000	False
LD32341603	3000.000	3000.000	False
LD32341606	3000.000	3000.000	False
LD32371402	3000.000	3000.000	False
LD32371405	3000.000	3000.000	False
LD32371408	3000.000	3000.000	False
LD32371411	3000.000	3000.000	False
LD32371414	3000.000	3000.000	False
LD32371417	3000.000	3000.000	False
LD32371420	3000.000	3000.000	False
LD32371423	3000.000	3000.000	False
LD32371426	3000.000	3000.000	False
LD32371429	3000.000	3000.000	False
LD32371432	3000.000	3000.000	False
LD32371435	3000.000	3000.000	False
LD32371438	3000.000	3000.000	False
LD32371441	3000.000	3000.000	False
LD32371444	3000.000	3000.000	False
LD32371447	3000.000	3000.000	False
LD32371450	3000.000	3000.000	False
LD32371453	3000.000	3000.000	False
LD32371456	3000.000	3000.000	False
LD32371459	3000.000	3000.000	False
LD32371462	3000.000	3000.000	False
LD32371465	3000.000	3000.000	False
LD32371468	3000.000	3000.000	False
LD32371471	3000.000	3000.000	False
LD32371474	3000.000	3000.000	False
LD32371477	3000.000	3000.000	False
LD32371480	3000.000	3000.000	False
LD32371483	3000.000	3000.000	False
LD32371486	3000.000	3000.000	False
LD32371489	3000.000	3000.000	False
LD32371492	3000.000	3000.000	False
LD32371495	3000.000	3000.000	False
LD32371498	3000.000	3000.000	False
LD32371501	3000.000	3000.000	False
LD32371504	3000.000	3000.000	False
LD32371507	3000.000	3000.000	False
LD32371510	3000.000	3000.000	False
LD32371513	3000.000	3000.000	False
LD32371516	3000.000	3000.000	False
LD32371519	3000.000	3000.000	False
LD32371522	3000.000	3000.000	False

DPH-17 Report on Tiles - continued

<u>Tile</u>	<u>Width</u>	<u>Height</u>	<u>Overlap</u>
LD32371525	3000.000	3000.000	False
LD32371528	3000.000	3000.000	False
LD32371531	3000.000	3000.000	False
LD32371534	3000.000	3000.000	False
LD32371537	3000.000	3000.000	False
LD32371540	3000.000	3000.000	False
LD32371543	3000.000	3000.000	False
LD32371546	3000.000	3000.000	False
LD32371549	3000.000	3000.000	False
LD32371552	3000.000	3000.000	False
LD32371555	3000.000	3000.000	False
LD32371558	3000.000	3000.000	False
LD32371561	3000.000	3000.000	False
LD32371564	3000.000	3000.000	False
LD32371567	3000.000	3000.000	False
LD32371570	3000.000	3000.000	False
LD32371573	3000.000	3000.000	False
LD32371576	3000.000	3000.000	False
LD32371579	3000.000	3000.000	False
LD32371582	3000.000	3000.000	False
LD32371585	3000.000	3000.000	False
LD32371588	3000.000	3000.000	False
LD32371591	3000.000	3000.000	False
LD32371594	3000.000	3000.000	False
LD32371597	3000.000	3000.000	False
LD32371600	3000.000	3000.000	False
LD32371603	3000.000	3000.000	False
LD32371606	3000.000	3000.000	False
LD32401399	3000.000	3000.000	False
LD32401402	3000.000	3000.000	False
LD32401405	3000.000	3000.000	False
LD32401408	3000.000	3000.000	False
LD32401411	3000.000	3000.000	False
LD32401414	3000.000	3000.000	False
LD32401417	3000.000	3000.000	False
LD32401420	3000.000	3000.000	False
LD32401423	3000.000	3000.000	False
LD32401426	3000.000	3000.000	False
LD32401429	3000.000	3000.000	False
LD32401432	3000.000	3000.000	False
LD32401435	3000.000	3000.000	False
LD32401438	3000.000	3000.000	False
LD32401441	3000.000	3000.000	False
LD32401444	3000.000	3000.000	False
LD32401447	3000.000	3000.000	False
LD32401450	3000.000	3000.000	False
LD32401453	3000.000	3000.000	False
LD32401456	3000.000	3000.000	False

DPH-17 Report on Tiles - continued

<u>Tile</u>	<u>Width</u>	<u>Height</u>	<u>Overlap</u>
LD32401459	3000.000	3000.000	False
LD32401462	3000.000	3000.000	False
LD32401465	3000.000	3000.000	False
LD32401468	3000.000	3000.000	False
LD32401471	3000.000	3000.000	False
LD32401474	3000.000	3000.000	False
LD32401477	3000.000	3000.000	False
LD32401480	3000.000	3000.000	False
LD32401483	3000.000	3000.000	False
LD32401486	3000.000	3000.000	False
LD32401489	3000.000	3000.000	False
LD32401492	3000.000	3000.000	False
LD32401495	3000.000	3000.000	False
LD32401498	3000.000	3000.000	False
LD32401501	3000.000	3000.000	False
LD32401504	3000.000	3000.000	False
LD32401507	3000.000	3000.000	False
LD32401510	3000.000	3000.000	False
LD32401513	3000.000	3000.000	False
LD32401516	3000.000	3000.000	False
LD32401519	3000.000	3000.000	False
LD32401522	3000.000	3000.000	False
LD32401525	3000.000	3000.000	False
LD32401528	3000.000	3000.000	False
LD32401531	3000.000	3000.000	False
LD32401534	3000.000	3000.000	False
LD32401537	3000.000	3000.000	False
LD32401540	3000.000	3000.000	False
LD32401543	3000.000	3000.000	False
LD32401546	3000.000	3000.000	False
LD32401549	3000.000	3000.000	False
LD32401552	3000.000	3000.000	False
LD32401555	3000.000	3000.000	False
LD32401558	3000.000	3000.000	False
LD32401561	3000.000	3000.000	False
LD32401564	3000.000	3000.000	False
LD32401567	3000.000	3000.000	False
LD32401570	3000.000	3000.000	False
LD32401573	3000.000	3000.000	False
LD32401576	3000.000	3000.000	False
LD32401579	3000.000	3000.000	False
LD32401582	3000.000	3000.000	False
LD32401585	3000.000	3000.000	False
LD32401588	3000.000	3000.000	False
LD32401591	3000.000	3000.000	False
LD32401594	3000.000	3000.000	False
LD32401597	3000.000	3000.000	False
LD32401600	3000.000	3000.000	False

DPH-17 Report on Tiles - continued

<u>Tile</u>	<u>Width</u>	<u>Height</u>	<u>Overlap</u>
LD32401603	3000.000	3000.000	False
LD32401606	3000.000	3000.000	False
LD32431399	3000.000	3000.000	False
LD32431402	3000.000	3000.000	False
LD32431405	3000.000	3000.000	False
LD32431408	3000.000	3000.000	False
LD32431411	3000.000	3000.000	False
LD32431414	3000.000	3000.000	False
LD32431417	3000.000	3000.000	False
LD32431420	3000.000	3000.000	False
LD32431423	3000.000	3000.000	False
LD32431426	3000.000	3000.000	False
LD32431429	3000.000	3000.000	False
LD32431432	3000.000	3000.000	False
LD32431435	3000.000	3000.000	False
LD32431438	3000.000	3000.000	False
LD32431441	3000.000	3000.000	False
LD32431444	3000.000	3000.000	False
LD32431447	3000.000	3000.000	False
LD32431450	3000.000	3000.000	False
LD32431453	3000.000	3000.000	False
LD32431456	3000.000	3000.000	False
LD32431459	3000.000	3000.000	False
LD32431462	3000.000	3000.000	False
LD32431465	3000.000	3000.000	False
LD32431468	3000.000	3000.000	False
LD32431471	3000.000	3000.000	False
LD32431474	3000.000	3000.000	False
LD32431477	3000.000	3000.000	False
LD32431480	3000.000	3000.000	False
LD32431483	3000.000	3000.000	False
LD32431486	3000.000	3000.000	False
LD32431489	3000.000	3000.000	False
LD32431492	3000.000	3000.000	False
LD32431495	3000.000	3000.000	False
LD32431498	3000.000	3000.000	False
LD32431501	3000.000	3000.000	False
LD32431504	3000.000	3000.000	False
LD32431507	3000.000	3000.000	False
LD32431510	3000.000	3000.000	False
LD32431513	3000.000	3000.000	False
LD32431516	3000.000	3000.000	False
LD32431519	3000.000	3000.000	False
LD32431522	3000.000	3000.000	False
LD32431525	3000.000	3000.000	False
LD32431528	3000.000	3000.000	False
LD32431531	3000.000	3000.000	False
LD32431534	3000.000	3000.000	False

DPH-17 Report on Tiles - continued

<u>Tile</u>	<u>Width</u>	<u>Height</u>	<u>Overlap</u>
LD32431537	3000.000	3000.000	False
LD32431540	3000.000	3000.000	False
LD32431543	3000.000	3000.000	False
LD32431546	3000.000	3000.000	False
LD32431549	3000.000	3000.000	False
LD32431552	3000.000	3000.000	False
LD32431555	3000.000	3000.000	False
LD32431558	3000.000	3000.000	False
LD32431561	3000.000	3000.000	False
LD32431564	3000.000	3000.000	False
LD32431567	3000.000	3000.000	False
LD32431570	3000.000	3000.000	False
LD32431573	3000.000	3000.000	False
LD32431576	3000.000	3000.000	False
LD32431579	3000.000	3000.000	False
LD32431582	3000.000	3000.000	False
LD32431585	3000.000	3000.000	False
LD32431588	3000.000	3000.000	False
LD32431591	3000.000	3000.000	False
LD32431594	3000.000	3000.000	False
LD32431597	3000.000	3000.000	False
LD32431600	3000.000	3000.000	False
LD32431603	3000.000	3000.000	False
LD32431606	3000.000	3000.000	False
LD32461399	3000.000	3000.000	False
LD32461402	3000.000	3000.000	False
LD32461405	3000.000	3000.000	False
LD32461408	3000.000	3000.000	False
LD32461411	3000.000	3000.000	False
LD32461414	3000.000	3000.000	False
LD32461417	3000.000	3000.000	False
LD32461420	3000.000	3000.000	False
LD32461423	3000.000	3000.000	False
LD32461426	3000.000	3000.000	False
LD32461429	3000.000	3000.000	False
LD32461432	3000.000	3000.000	False
LD32461435	3000.000	3000.000	False
LD32461438	3000.000	3000.000	False
LD32461441	3000.000	3000.000	False
LD32461444	3000.000	3000.000	False
LD32461447	3000.000	3000.000	False
LD32461450	3000.000	3000.000	False
LD32461453	3000.000	3000.000	False
LD32461456	3000.000	3000.000	False
LD32461459	3000.000	3000.000	False
LD32461462	3000.000	3000.000	False
LD32461465	3000.000	3000.000	False
LD32461468	3000.000	3000.000	False

DPH-17 Report on Tiles - continued

<u>Tile</u>	<u>Width</u>	<u>Height</u>	<u>Overlap</u>
LD32461471	3000.000	3000.000	False
LD32461474	3000.000	3000.000	False
LD32461477	3000.000	3000.000	False
LD32461480	3000.000	3000.000	False
LD32461483	3000.000	3000.000	False
LD32461486	3000.000	3000.000	False
LD32461489	3000.000	3000.000	False
LD32461492	3000.000	3000.000	False
LD32461495	3000.000	3000.000	False
LD32461498	3000.000	3000.000	False
LD32461501	3000.000	3000.000	False
LD32461504	3000.000	3000.000	False
LD32461507	3000.000	3000.000	False
LD32461510	3000.000	3000.000	False
LD32461513	3000.000	3000.000	False
LD32461516	3000.000	3000.000	False
LD32461519	3000.000	3000.000	False
LD32461522	3000.000	3000.000	False
LD32461525	3000.000	3000.000	False
LD32461528	3000.000	3000.000	False
LD32461531	3000.000	3000.000	False
LD32461534	3000.000	3000.000	False
LD32461537	3000.000	3000.000	False
LD32461540	3000.000	3000.000	False
LD32461543	3000.000	3000.000	False
LD32461546	3000.000	3000.000	False
LD32461549	3000.000	3000.000	False
LD32461552	3000.000	3000.000	False
LD32461555	3000.000	3000.000	False
LD32461558	3000.000	3000.000	False
LD32461561	3000.000	3000.000	False
LD32461564	3000.000	3000.000	False
LD32461567	3000.000	3000.000	False
LD32461570	3000.000	3000.000	False
LD32461573	3000.000	3000.000	False
LD32461576	3000.000	3000.000	False
LD32461579	3000.000	3000.000	False
LD32461582	3000.000	3000.000	False
LD32461585	3000.000	3000.000	False
LD32461588	3000.000	3000.000	False
LD32461591	3000.000	3000.000	False
LD32461594	3000.000	3000.000	False
LD32461597	3000.000	3000.000	False
LD32461600	3000.000	3000.000	False
LD32461603	3000.000	3000.000	False
LD32461606	3000.000	3000.000	False
LD32491402	3000.000	3000.000	False
LD32491405	3000.000	3000.000	False

DPH-17 Report on Tiles - continued

<u>Tile</u>	<u>Width</u>	<u>Height</u>	<u>Overlap</u>
LD32491408	3000.000	3000.000	False
LD32491411	3000.000	3000.000	False
LD32491414	3000.000	3000.000	False
LD32491417	3000.000	3000.000	False
LD32491420	3000.000	3000.000	False
LD32491423	3000.000	3000.000	False
LD32491426	3000.000	3000.000	False
LD32491429	3000.000	3000.000	False
LD32491432	3000.000	3000.000	False
LD32491435	3000.000	3000.000	False
LD32491438	3000.000	3000.000	False
LD32491441	3000.000	3000.000	False
LD32491444	3000.000	3000.000	False
LD32491447	3000.000	3000.000	False
LD32491450	3000.000	3000.000	False
LD32491453	3000.000	3000.000	False
LD32491456	3000.000	3000.000	False
LD32491459	3000.000	3000.000	False
LD32491462	3000.000	3000.000	False
LD32491465	3000.000	3000.000	False
LD32491468	3000.000	3000.000	False
LD32491471	3000.000	3000.000	False
LD32491474	3000.000	3000.000	False
LD32491477	3000.000	3000.000	False
LD32491480	3000.000	3000.000	False
LD32491483	3000.000	3000.000	False
LD32491486	3000.000	3000.000	False
LD32491489	3000.000	3000.000	False
LD32491492	3000.000	3000.000	False
LD32491495	3000.000	3000.000	False
LD32491498	3000.000	3000.000	False
LD32491501	3000.000	3000.000	False
LD32491504	3000.000	3000.000	False
LD32491507	3000.000	3000.000	False
LD32491510	3000.000	3000.000	False
LD32491513	3000.000	3000.000	False
LD32491516	3000.000	3000.000	False
LD32491519	3000.000	3000.000	False
LD32491522	3000.000	3000.000	False
LD32491525	3000.000	3000.000	False
LD32491528	3000.000	3000.000	False
LD32491531	3000.000	3000.000	False
LD32491534	3000.000	3000.000	False
LD32491537	3000.000	3000.000	False
LD32491540	3000.000	3000.000	False
LD32491543	3000.000	3000.000	False
LD32491546	3000.000	3000.000	False
LD32491549	3000.000	3000.000	False

DPH-17 Report on Tiles - continued

<u>Tile</u>	<u>Width</u>	<u>Height</u>	<u>Overlap</u>
LD32491552	3000.000	3000.000	False
LD32491555	3000.000	3000.000	False
LD32491558	3000.000	3000.000	False
LD32491561	3000.000	3000.000	False
LD32491564	3000.000	3000.000	False
LD32491567	3000.000	3000.000	False
LD32491570	3000.000	3000.000	False
LD32491573	3000.000	3000.000	False
LD32491576	3000.000	3000.000	False
LD32491579	3000.000	3000.000	False
LD32491582	3000.000	3000.000	False
LD32491585	3000.000	3000.000	False
LD32491588	3000.000	3000.000	False
LD32491591	3000.000	3000.000	False
LD32491594	3000.000	3000.000	False
LD32491597	3000.000	3000.000	False
LD32491600	3000.000	3000.000	False
LD32491603	3000.000	3000.000	False
LD32491606	3000.000	3000.000	False
LD32521399	3000.000	3000.000	False
LD32521402	3000.000	3000.000	False
LD32521405	3000.000	3000.000	False
LD32521408	3000.000	3000.000	False
LD32521411	3000.000	3000.000	False
LD32521414	3000.000	3000.000	False
LD32521417	3000.000	3000.000	False
LD32521420	3000.000	3000.000	False
LD32521423	3000.000	3000.000	False
LD32521426	3000.000	3000.000	False
LD32521429	3000.000	3000.000	False
LD32521432	3000.000	3000.000	False
LD32521435	3000.000	3000.000	False
LD32521438	3000.000	3000.000	False
LD32521441	3000.000	3000.000	False
LD32521444	3000.000	3000.000	False
LD32521447	3000.000	3000.000	False
LD32521450	3000.000	3000.000	False
LD32521453	3000.000	3000.000	False
LD32521456	3000.000	3000.000	False
LD32521459	3000.000	3000.000	False
LD32521462	3000.000	3000.000	False
LD32521465	3000.000	3000.000	False
LD32521468	3000.000	3000.000	False
LD32521471	3000.000	3000.000	False
LD32521474	3000.000	3000.000	False
LD32521477	3000.000	3000.000	False
LD32521480	3000.000	3000.000	False
LD32521483	3000.000	3000.000	False

DPH-17 Report on Tiles - continued

<u>Tile</u>	<u>Width</u>	<u>Height</u>	<u>Overlap</u>
LD32521486	3000.000	3000.000	False
LD32521489	3000.000	3000.000	False
LD32521492	3000.000	3000.000	False
LD32521495	3000.000	3000.000	False
LD32521498	3000.000	3000.000	False
LD32521501	3000.000	3000.000	False
LD32521504	3000.000	3000.000	False
LD32521507	3000.000	3000.000	False
LD32521510	3000.000	3000.000	False
LD32521513	3000.000	3000.000	False
LD32521516	3000.000	3000.000	False
LD32521519	3000.000	3000.000	False
LD32521522	3000.000	3000.000	False
LD32521525	3000.000	3000.000	False
LD32521528	3000.000	3000.000	False
LD32521531	3000.000	3000.000	False
LD32521534	3000.000	3000.000	False
LD32521537	3000.000	3000.000	False
LD32521540	3000.000	3000.000	False
LD32521543	3000.000	3000.000	False
LD32521546	3000.000	3000.000	False
LD32521549	3000.000	3000.000	False
LD32521552	3000.000	3000.000	False
LD32521555	3000.000	3000.000	False
LD32521558	3000.000	3000.000	False
LD32521561	3000.000	3000.000	False
LD32521564	3000.000	3000.000	False
LD32521567	3000.000	3000.000	False
LD32521570	3000.000	3000.000	False
LD32521573	3000.000	3000.000	False
LD32521576	3000.000	3000.000	False
LD32521579	3000.000	3000.000	False
LD32521582	3000.000	3000.000	False
LD32521585	3000.000	3000.000	False
LD32521588	3000.000	3000.000	False
LD32521591	3000.000	3000.000	False
LD32521594	3000.000	3000.000	False
LD32521597	3000.000	3000.000	False
LD32521600	3000.000	3000.000	False
LD32521603	3000.000	3000.000	False
LD32521606	3000.000	3000.000	False
LD32551396	3000.000	3000.000	False
LD32551399	3000.000	3000.000	False
LD32551402	3000.000	3000.000	False
LD32551405	3000.000	3000.000	False
LD32551408	3000.000	3000.000	False
LD32551411	3000.000	3000.000	False
LD32551414	3000.000	3000.000	False

DPH-17 Report on Tiles - continued

<u>Tile</u>	<u>Width</u>	<u>Height</u>	<u>Overlap</u>
LD32551417	3000.000	3000.000	False
LD32551420	3000.000	3000.000	False
LD32551423	3000.000	3000.000	False
LD32551426	3000.000	3000.000	False
LD32551429	3000.000	3000.000	False
LD32551432	3000.000	3000.000	False
LD32551435	3000.000	3000.000	False
LD32551438	3000.000	3000.000	False
LD32551441	3000.000	3000.000	False
LD32551444	3000.000	3000.000	False
LD32551447	3000.000	3000.000	False
LD32551450	3000.000	3000.000	False
LD32551453	3000.000	3000.000	False
LD32551456	3000.000	3000.000	False
LD32551459	3000.000	3000.000	False
LD32551462	3000.000	3000.000	False
LD32551465	3000.000	3000.000	False
LD32551468	3000.000	3000.000	False
LD32551471	3000.000	3000.000	False
LD32551474	3000.000	3000.000	False
LD32551477	3000.000	3000.000	False
LD32551480	3000.000	3000.000	False
LD32551483	3000.000	3000.000	False
LD32551486	3000.000	3000.000	False
LD32551489	3000.000	3000.000	False
LD32551492	3000.000	3000.000	False
LD32551495	3000.000	3000.000	False
LD32551498	3000.000	3000.000	False
LD32551501	3000.000	3000.000	False
LD32551504	3000.000	3000.000	False
LD32551507	3000.000	3000.000	False
LD32551510	3000.000	3000.000	False
LD32551513	3000.000	3000.000	False
LD32551516	3000.000	3000.000	False
LD32551519	3000.000	3000.000	False
LD32551522	3000.000	3000.000	False
LD32551525	3000.000	3000.000	False
LD32551528	3000.000	3000.000	False
LD32551531	3000.000	3000.000	False
LD32551534	3000.000	3000.000	False
LD32551537	3000.000	3000.000	False
LD32551540	3000.000	3000.000	False
LD32551543	3000.000	3000.000	False
LD32551546	3000.000	3000.000	False
LD32551549	3000.000	3000.000	False
LD32551552	3000.000	3000.000	False
LD32551555	3000.000	3000.000	False
LD32551558	3000.000	3000.000	False

DPH-17 Report on Tiles - continued

<u>Tile</u>	<u>Width</u>	<u>Height</u>	<u>Overlap</u>
LD32551561	3000.000	3000.000	False
LD32551564	3000.000	3000.000	False
LD32551567	3000.000	3000.000	False
LD32551570	3000.000	3000.000	False
LD32551573	3000.000	3000.000	False
LD32551576	3000.000	3000.000	False
LD32551579	3000.000	3000.000	False
LD32551582	3000.000	3000.000	False
LD32551585	3000.000	3000.000	False
LD32551588	3000.000	3000.000	False
LD32551591	3000.000	3000.000	False
LD32551594	3000.000	3000.000	False
LD32551597	3000.000	3000.000	False
LD32551600	3000.000	3000.000	False
LD32551603	3000.000	3000.000	False
LD32551606	3000.000	3000.000	False
LD32581396	3000.000	3000.000	False
LD32581399	3000.000	3000.000	False
LD32581402	3000.000	3000.000	False
LD32581405	3000.000	3000.000	False
LD32581408	3000.000	3000.000	False
LD32581411	3000.000	3000.000	False
LD32581414	3000.000	3000.000	False
LD32581417	3000.000	3000.000	False
LD32581420	3000.000	3000.000	False
LD32581423	3000.000	3000.000	False
LD32581426	3000.000	3000.000	False
LD32581429	3000.000	3000.000	False
LD32581432	3000.000	3000.000	False
LD32581435	3000.000	3000.000	False
LD32581438	3000.000	3000.000	False
LD32581441	3000.000	3000.000	False
LD32581444	3000.000	3000.000	False
LD32581447	3000.000	3000.000	False
LD32581450	3000.000	3000.000	False
LD32581453	3000.000	3000.000	False
LD32581456	3000.000	3000.000	False
LD32581459	3000.000	3000.000	False
LD32581462	3000.000	3000.000	False
LD32581465	3000.000	3000.000	False
LD32581468	3000.000	3000.000	False
LD32581471	3000.000	3000.000	False
LD32581474	3000.000	3000.000	False
LD32581477	3000.000	3000.000	False
LD32581480	3000.000	3000.000	False
LD32581483	3000.000	3000.000	False
LD32581486	3000.000	3000.000	False
LD32581489	3000.000	3000.000	False

DPH-17 Report on Tiles - continued

<u>Tile</u>	<u>Width</u>	<u>Height</u>	<u>Overlap</u>
LD32581492	3000.000	3000.000	False
LD32581495	3000.000	3000.000	False
LD32581498	3000.000	3000.000	False
LD32581501	3000.000	3000.000	False
LD32581504	3000.000	3000.000	False
LD32581507	3000.000	3000.000	False
LD32581510	3000.000	3000.000	False
LD32581513	3000.000	3000.000	False
LD32581516	3000.000	3000.000	False
LD32581519	3000.000	3000.000	False
LD32581522	3000.000	3000.000	False
LD32581525	3000.000	3000.000	False
LD32581528	3000.000	3000.000	False
LD32581531	3000.000	3000.000	False
LD32581534	3000.000	3000.000	False
LD32581537	3000.000	3000.000	False
LD32581540	3000.000	3000.000	False
LD32581543	3000.000	3000.000	False
LD32581546	3000.000	3000.000	False
LD32581549	3000.000	3000.000	False
LD32581552	3000.000	3000.000	False
LD32581555	3000.000	3000.000	False
LD32581558	3000.000	3000.000	False
LD32581561	3000.000	3000.000	False
LD32581564	3000.000	3000.000	False
LD32581567	3000.000	3000.000	False
LD32581570	3000.000	3000.000	False
LD32581573	3000.000	3000.000	False
LD32581576	3000.000	3000.000	False
LD32581579	3000.000	3000.000	False
LD32581582	3000.000	3000.000	False
LD32581585	3000.000	3000.000	False
LD32581588	3000.000	3000.000	False
LD32581591	3000.000	3000.000	False
LD32581594	3000.000	3000.000	False
LD32581597	3000.000	3000.000	False
LD32581600	3000.000	3000.000	False
LD32581603	3000.000	3000.000	False
LD32581606	3000.000	3000.000	False
LD32611396	3000.000	3000.000	False
LD32611399	3000.000	3000.000	False
LD32611402	3000.000	3000.000	False
LD32611405	3000.000	3000.000	False
LD32611408	3000.000	3000.000	False
LD32611411	3000.000	3000.000	False
LD32611414	3000.000	3000.000	False
LD32611417	3000.000	3000.000	False
LD32611420	3000.000	3000.000	False

DPH-17 Report on Tiles - continued

<u>Tile</u>	<u>Width</u>	<u>Height</u>	<u>Overlap</u>
LD32611423	3000.000	3000.000	False
LD32611426	3000.000	3000.000	False
LD32611429	3000.000	3000.000	False
LD32611432	3000.000	3000.000	False
LD32611435	3000.000	3000.000	False
LD32611438	3000.000	3000.000	False
LD32611441	3000.000	3000.000	False
LD32611444	3000.000	3000.000	False
LD32611447	3000.000	3000.000	False
LD32611450	3000.000	3000.000	False
LD32611453	3000.000	3000.000	False
LD32611456	3000.000	3000.000	False
LD32611459	3000.000	3000.000	False
LD32611462	3000.000	3000.000	False
LD32611465	3000.000	3000.000	False
LD32611468	3000.000	3000.000	False
LD32611471	3000.000	3000.000	False
LD32611474	3000.000	3000.000	False
LD32611477	3000.000	3000.000	False
LD32611480	3000.000	3000.000	False
LD32611483	3000.000	3000.000	False
LD32611486	3000.000	3000.000	False
LD32611489	3000.000	3000.000	False
LD32611492	3000.000	3000.000	False
LD32611495	3000.000	3000.000	False
LD32611498	3000.000	3000.000	False
LD32611501	3000.000	3000.000	False
LD32611504	3000.000	3000.000	False
LD32611507	3000.000	3000.000	False
LD32611510	3000.000	3000.000	False
LD32611513	3000.000	3000.000	False
LD32611516	3000.000	3000.000	False
LD32611519	3000.000	3000.000	False
LD32611522	3000.000	3000.000	False
LD32611525	3000.000	3000.000	False
LD32611528	3000.000	3000.000	False
LD32611531	3000.000	3000.000	False
LD32611534	3000.000	3000.000	False
LD32611537	3000.000	3000.000	False
LD32611540	3000.000	3000.000	False
LD32611543	3000.000	3000.000	False
LD32611546	3000.000	3000.000	False
LD32611549	3000.000	3000.000	False
LD32611552	3000.000	3000.000	False
LD32611555	3000.000	3000.000	False
LD32611558	3000.000	3000.000	False
LD32611561	3000.000	3000.000	False
LD32611564	3000.000	3000.000	False

DPH-17 Report on Tiles - continued

<u>Tile</u>	<u>Width</u>	<u>Height</u>	<u>Overlap</u>
LD32611567	3000.000	3000.000	False
LD32611570	3000.000	3000.000	False
LD32611573	3000.000	3000.000	False
LD32611576	3000.000	3000.000	False
LD32611579	3000.000	3000.000	False
LD32611582	3000.000	3000.000	False
LD32611585	3000.000	3000.000	False
LD32611588	3000.000	3000.000	False
LD32611591	3000.000	3000.000	False
LD32611594	3000.000	3000.000	False
LD32611597	3000.000	3000.000	False
LD32611600	3000.000	3000.000	False
LD32611603	3000.000	3000.000	False
LD32611606	3000.000	3000.000	False
LD32641396	3000.000	3000.000	False
LD32641399	3000.000	3000.000	False
LD32641402	3000.000	3000.000	False
LD32641405	3000.000	3000.000	False
LD32641408	3000.000	3000.000	False
LD32641411	3000.000	3000.000	False
LD32641414	3000.000	3000.000	False
LD32641417	3000.000	3000.000	False
LD32641420	3000.000	3000.000	False
LD32641423	3000.000	3000.000	False
LD32641426	3000.000	3000.000	False
LD32641429	3000.000	3000.000	False
LD32641432	3000.000	3000.000	False
LD32641435	3000.000	3000.000	False
LD32641438	3000.000	3000.000	False
LD32641441	3000.000	3000.000	False
LD32641444	3000.000	3000.000	False
LD32641447	3000.000	3000.000	False
LD32641450	3000.000	3000.000	False
LD32641453	3000.000	3000.000	False
LD32641456	3000.000	3000.000	False
LD32641459	3000.000	3000.000	False
LD32641462	3000.000	3000.000	False
LD32641465	3000.000	3000.000	False
LD32641468	3000.000	3000.000	False
LD32641471	3000.000	3000.000	False
LD32641474	3000.000	3000.000	False
LD32641477	3000.000	3000.000	False
LD32641480	3000.000	3000.000	False
LD32641483	3000.000	3000.000	False
LD32641486	3000.000	3000.000	False
LD32641489	3000.000	3000.000	False
LD32641492	3000.000	3000.000	False
LD32641495	3000.000	3000.000	False

DPH-17 Report on Tiles - continued

<u>Tile</u>	<u>Width</u>	<u>Height</u>	<u>Overlap</u>
LD32641498	3000.000	3000.000	False
LD32641501	3000.000	3000.000	False
LD32641504	3000.000	3000.000	False
LD32641507	3000.000	3000.000	False
LD32641510	3000.000	3000.000	False
LD32641513	3000.000	3000.000	False
LD32641516	3000.000	3000.000	False
LD32641519	3000.000	3000.000	False
LD32641522	3000.000	3000.000	False
LD32641525	3000.000	3000.000	False
LD32641528	3000.000	3000.000	False
LD32641531	3000.000	3000.000	False
LD32641534	3000.000	3000.000	False
LD32641537	3000.000	3000.000	False
LD32641540	3000.000	3000.000	False
LD32641543	3000.000	3000.000	False
LD32641546	3000.000	3000.000	False
LD32641549	3000.000	3000.000	False
LD32641552	3000.000	3000.000	False
LD32641555	3000.000	3000.000	False
LD32641558	3000.000	3000.000	False
LD32641561	3000.000	3000.000	False
LD32641564	3000.000	3000.000	False
LD32641567	3000.000	3000.000	False
LD32641570	3000.000	3000.000	False
LD32641573	3000.000	3000.000	False
LD32641576	3000.000	3000.000	False
LD32641579	3000.000	3000.000	False
LD32641582	3000.000	3000.000	False
LD32641585	3000.000	3000.000	False
LD32641588	3000.000	3000.000	False
LD32641591	3000.000	3000.000	False
LD32641594	3000.000	3000.000	False
LD32641597	3000.000	3000.000	False
LD32641600	3000.000	3000.000	False
LD32641603	3000.000	3000.000	False
LD32641606	3000.000	3000.000	False
LD32671396	3000.000	3000.000	False
LD32671399	3000.000	3000.000	False
LD32671402	3000.000	3000.000	False
LD32671405	3000.000	3000.000	False
LD32671408	3000.000	3000.000	False
LD32671411	3000.000	3000.000	False
LD32671414	3000.000	3000.000	False
LD32671417	3000.000	3000.000	False
LD32671420	3000.000	3000.000	False
LD32671423	3000.000	3000.000	False
LD32671426	3000.000	3000.000	False

DPH-17 Report on Tiles - continued

<u>Tile</u>	<u>Width</u>	<u>Height</u>	<u>Overlap</u>
LD32671429	3000.000	3000.000	False
LD32671432	3000.000	3000.000	False
LD32671435	3000.000	3000.000	False
LD32671438	3000.000	3000.000	False
LD32671441	3000.000	3000.000	False
LD32671444	3000.000	3000.000	False
LD32671447	3000.000	3000.000	False
LD32671450	3000.000	3000.000	False
LD32671453	3000.000	3000.000	False
LD32671456	3000.000	3000.000	False
LD32671459	3000.000	3000.000	False
LD32671462	3000.000	3000.000	False
LD32671465	3000.000	3000.000	False
LD32671468	3000.000	3000.000	False
LD32671471	3000.000	3000.000	False
LD32671474	3000.000	3000.000	False
LD32671477	3000.000	3000.000	False
LD32671480	3000.000	3000.000	False
LD32671483	3000.000	3000.000	False
LD32671486	3000.000	3000.000	False
LD32671489	3000.000	3000.000	False
LD32671492	3000.000	3000.000	False
LD32671495	3000.000	3000.000	False
LD32671498	3000.000	3000.000	False
LD32671501	3000.000	3000.000	False
LD32671504	3000.000	3000.000	False
LD32671507	3000.000	3000.000	False
LD32671510	3000.000	3000.000	False
LD32671513	3000.000	3000.000	False
LD32671516	3000.000	3000.000	False
LD32671519	3000.000	3000.000	False
LD32671522	3000.000	3000.000	False
LD32671525	3000.000	3000.000	False
LD32671528	3000.000	3000.000	False
LD32671531	3000.000	3000.000	False
LD32671534	3000.000	3000.000	False
LD32671537	3000.000	3000.000	False
LD32671540	3000.000	3000.000	False
LD32671543	3000.000	3000.000	False
LD32671546	3000.000	3000.000	False
LD32671549	3000.000	3000.000	False
LD32671552	3000.000	3000.000	False
LD32671555	3000.000	3000.000	False
LD32671558	3000.000	3000.000	False
LD32671561	3000.000	3000.000	False
LD32671564	3000.000	3000.000	False
LD32671567	3000.000	3000.000	False
LD32671570	3000.000	3000.000	False

DPH-17 Report on Tiles - continued

<u>Tile</u>	<u>Width</u>	<u>Height</u>	<u>Overlap</u>
LD32671573	3000.000	3000.000	False
LD32671576	3000.000	3000.000	False
LD32671579	3000.000	3000.000	False
LD32671582	3000.000	3000.000	False
LD32671585	3000.000	3000.000	False
LD32671588	3000.000	3000.000	False
LD32671591	3000.000	3000.000	False
LD32671594	3000.000	3000.000	False
LD32671597	3000.000	3000.000	False
LD32671600	3000.000	3000.000	False
LD32671603	3000.000	3000.000	False
LD32671606	3000.000	3000.000	False
LD32701396	3000.000	3000.000	False
LD32701399	3000.000	3000.000	False
LD32701402	3000.000	3000.000	False
LD32701405	3000.000	3000.000	False
LD32701408	3000.000	3000.000	False
LD32701411	3000.000	3000.000	False
LD32701414	3000.000	3000.000	False
LD32701417	3000.000	3000.000	False
LD32701420	3000.000	3000.000	False
LD32701423	3000.000	3000.000	False
LD32701426	3000.000	3000.000	False
LD32701429	3000.000	3000.000	False
LD32701432	3000.000	3000.000	False
LD32701435	3000.000	3000.000	False
LD32701438	3000.000	3000.000	False
LD32701441	3000.000	3000.000	False
LD32701444	3000.000	3000.000	False
LD32701447	3000.000	3000.000	False
LD32701450	3000.000	3000.000	False
LD32701453	3000.000	3000.000	False
LD32701456	3000.000	3000.000	False
LD32701459	3000.000	3000.000	False
LD32701462	3000.000	3000.000	False
LD32701465	3000.000	3000.000	False
LD32701468	3000.000	3000.000	False
LD32701471	3000.000	3000.000	False
LD32701474	3000.000	3000.000	False
LD32701477	3000.000	3000.000	False
LD32701480	3000.000	3000.000	False
LD32701483	3000.000	3000.000	False
LD32701486	3000.000	3000.000	False
LD32701489	3000.000	3000.000	False
LD32701492	3000.000	3000.000	False
LD32701495	3000.000	3000.000	False
LD32701498	3000.000	3000.000	False
LD32701501	3000.000	3000.000	False

DPH-17 Report on Tiles - continued

<u>Tile</u>	<u>Width</u>	<u>Height</u>	<u>Overlap</u>
LD32701504	3000.000	3000.000	False
LD32701507	3000.000	3000.000	False
LD32701510	3000.000	3000.000	False
LD32701513	3000.000	3000.000	False
LD32701516	3000.000	3000.000	False
LD32701519	3000.000	3000.000	False
LD32701522	3000.000	3000.000	False
LD32701525	3000.000	3000.000	False
LD32701528	3000.000	3000.000	False
LD32701531	3000.000	3000.000	False
LD32701534	3000.000	3000.000	False
LD32701537	3000.000	3000.000	False
LD32701540	3000.000	3000.000	False
LD32701543	3000.000	3000.000	False
LD32701546	3000.000	3000.000	False
LD32701549	3000.000	3000.000	False
LD32701552	3000.000	3000.000	False
LD32701555	3000.000	3000.000	False
LD32701558	3000.000	3000.000	False
LD32701561	3000.000	3000.000	False
LD32701564	3000.000	3000.000	False
LD32701567	3000.000	3000.000	False
LD32701570	3000.000	3000.000	False
LD32701573	3000.000	3000.000	False
LD32701576	3000.000	3000.000	False
LD32701579	3000.000	3000.000	False
LD32701582	3000.000	3000.000	False
LD32701585	3000.000	3000.000	False
LD32701588	3000.000	3000.000	False
LD32701591	3000.000	3000.000	False
LD32701594	3000.000	3000.000	False
LD32701597	3000.000	3000.000	False
LD32701600	3000.000	3000.000	False
LD32701603	3000.000	3000.000	False
LD32701606	3000.000	3000.000	False
LD32731396	3000.000	3000.000	False
LD32731399	3000.000	3000.000	False
LD32731402	3000.000	3000.000	False
LD32731405	3000.000	3000.000	False
LD32731408	3000.000	3000.000	False
LD32731411	3000.000	3000.000	False
LD32731414	3000.000	3000.000	False
LD32731417	3000.000	3000.000	False
LD32731420	3000.000	3000.000	False
LD32731423	3000.000	3000.000	False
LD32731426	3000.000	3000.000	False
LD32731429	3000.000	3000.000	False
LD32731432	3000.000	3000.000	False

DPH-17 Report on Tiles - continued

<u>Tile</u>	<u>Width</u>	<u>Height</u>	<u>Overlap</u>
LD32731435	3000.000	3000.000	False
LD32731438	3000.000	3000.000	False
LD32731441	3000.000	3000.000	False
LD32731444	3000.000	3000.000	False
LD32731447	3000.000	3000.000	False
LD32731450	3000.000	3000.000	False
LD32731453	3000.000	3000.000	False
LD32731456	3000.000	3000.000	False
LD32731459	3000.000	3000.000	False
LD32731462	3000.000	3000.000	False
LD32731465	3000.000	3000.000	False
LD32731468	3000.000	3000.000	False
LD32731471	3000.000	3000.000	False
LD32731474	3000.000	3000.000	False
LD32731477	3000.000	3000.000	False
LD32731480	3000.000	3000.000	False
LD32731483	3000.000	3000.000	False
LD32731486	3000.000	3000.000	False
LD32731489	3000.000	3000.000	False
LD32731492	3000.000	3000.000	False
LD32731495	3000.000	3000.000	False
LD32731498	3000.000	3000.000	False
LD32731501	3000.000	3000.000	False
LD32731504	3000.000	3000.000	False
LD32731507	3000.000	3000.000	False
LD32731510	3000.000	3000.000	False
LD32731513	3000.000	3000.000	False
LD32731516	3000.000	3000.000	False
LD32731519	3000.000	3000.000	False
LD32731522	3000.000	3000.000	False
LD32731525	3000.000	3000.000	False
LD32731528	3000.000	3000.000	False
LD32731531	3000.000	3000.000	False
LD32731534	3000.000	3000.000	False
LD32731537	3000.000	3000.000	False
LD32731540	3000.000	3000.000	False
LD32731543	3000.000	3000.000	False
LD32731546	3000.000	3000.000	False
LD32731549	3000.000	3000.000	False
LD32731552	3000.000	3000.000	False
LD32731555	3000.000	3000.000	False
LD32731558	3000.000	3000.000	False
LD32731561	3000.000	3000.000	False
LD32731564	3000.000	3000.000	False
LD32731567	3000.000	3000.000	False
LD32731570	3000.000	3000.000	False
LD32731573	3000.000	3000.000	False
LD32731576	3000.000	3000.000	False

DPH-17 Report on Tiles - continued

<u>Tile</u>	<u>Width</u>	<u>Height</u>	<u>Overlap</u>
LD32731579	3000.000	3000.000	False
LD32731582	3000.000	3000.000	False
LD32731585	3000.000	3000.000	False
LD32731588	3000.000	3000.000	False
LD32731591	3000.000	3000.000	False
LD32731594	3000.000	3000.000	False
LD32731597	3000.000	3000.000	False
LD32731600	3000.000	3000.000	False
LD32731603	3000.000	3000.000	False
LD32731606	3000.000	3000.000	False
LD32761396	3000.000	3000.000	False
LD32761399	3000.000	3000.000	False
LD32761402	3000.000	3000.000	False
LD32761405	3000.000	3000.000	False
LD32761408	3000.000	3000.000	False
LD32761411	3000.000	3000.000	False
LD32761414	3000.000	3000.000	False
LD32761417	3000.000	3000.000	False
LD32761420	3000.000	3000.000	False
LD32761423	3000.000	3000.000	False
LD32761426	3000.000	3000.000	False
LD32761429	3000.000	3000.000	False
LD32761432	3000.000	3000.000	False
LD32761435	3000.000	3000.000	False
LD32761438	3000.000	3000.000	False
LD32761441	3000.000	3000.000	False
LD32761444	3000.000	3000.000	False
LD32761447	3000.000	3000.000	False
LD32761450	3000.000	3000.000	False
LD32761453	3000.000	3000.000	False
LD32761456	3000.000	3000.000	False
LD32761459	3000.000	3000.000	False
LD32761462	3000.000	3000.000	False
LD32761465	3000.000	3000.000	False
LD32761468	3000.000	3000.000	False
LD32761471	3000.000	3000.000	False
LD32761474	3000.000	3000.000	False
LD32761477	3000.000	3000.000	False
LD32761480	3000.000	3000.000	False
LD32761483	3000.000	3000.000	False
LD32761486	3000.000	3000.000	False
LD32761489	3000.000	3000.000	False
LD32761492	3000.000	3000.000	False
LD32761495	3000.000	3000.000	False
LD32761498	3000.000	3000.000	False
LD32761501	3000.000	3000.000	False
LD32761504	3000.000	3000.000	False
LD32761507	3000.000	3000.000	False

DPH-17 Report on Tiles - continued

<u>Tile</u>	<u>Width</u>	<u>Height</u>	<u>Overlap</u>
LD32761510	3000.000	3000.000	False
LD32761513	3000.000	3000.000	False
LD32761516	3000.000	3000.000	False
LD32761519	3000.000	3000.000	False
LD32761522	3000.000	3000.000	False
LD32761525	3000.000	3000.000	False
LD32761528	3000.000	3000.000	False
LD32761531	3000.000	3000.000	False
LD32761534	3000.000	3000.000	False
LD32761537	3000.000	3000.000	False
LD32761540	3000.000	3000.000	False
LD32761543	3000.000	3000.000	False
LD32761546	3000.000	3000.000	False
LD32761549	3000.000	3000.000	False
LD32761552	3000.000	3000.000	False
LD32761555	3000.000	3000.000	False
LD32761558	3000.000	3000.000	False
LD32761561	3000.000	3000.000	False
LD32761564	3000.000	3000.000	False
LD32761567	3000.000	3000.000	False
LD32761570	3000.000	3000.000	False
LD32761573	3000.000	3000.000	False
LD32761576	3000.000	3000.000	False
LD32761579	3000.000	3000.000	False
LD32761582	3000.000	3000.000	False
LD32761585	3000.000	3000.000	False
LD32761588	3000.000	3000.000	False
LD32761591	3000.000	3000.000	False
LD32761594	3000.000	3000.000	False
LD32761597	3000.000	3000.000	False
LD32761600	3000.000	3000.000	False
LD32761603	3000.000	3000.000	False
LD32761606	3000.000	3000.000	False
LD32791396	3000.000	3000.000	False
LD32791399	3000.000	3000.000	False
LD32791402	3000.000	3000.000	False
LD32791405	3000.000	3000.000	False
LD32791408	3000.000	3000.000	False
LD32791411	3000.000	3000.000	False
LD32791414	3000.000	3000.000	False
LD32791417	3000.000	3000.000	False
LD32791420	3000.000	3000.000	False
LD32791423	3000.000	3000.000	False
LD32791426	3000.000	3000.000	False
LD32791429	3000.000	3000.000	False
LD32791432	3000.000	3000.000	False
LD32791435	3000.000	3000.000	False
LD32791438	3000.000	3000.000	False

DPH-17 Report on Tiles - continued

<u>Tile</u>	<u>Width</u>	<u>Height</u>	<u>Overlap</u>
LD32791441	3000.000	3000.000	False
LD32791444	3000.000	3000.000	False
LD32791447	3000.000	3000.000	False
LD32791450	3000.000	3000.000	False
LD32791453	3000.000	3000.000	False
LD32791456	3000.000	3000.000	False
LD32791459	3000.000	3000.000	False
LD32791462	3000.000	3000.000	False
LD32791465	3000.000	3000.000	False
LD32791468	3000.000	3000.000	False
LD32791471	3000.000	3000.000	False
LD32791474	3000.000	3000.000	False
LD32791477	3000.000	3000.000	False
LD32791480	3000.000	3000.000	False
LD32791483	3000.000	3000.000	False
LD32791486	3000.000	3000.000	False
LD32791489	3000.000	3000.000	False
LD32791492	3000.000	3000.000	False
LD32791495	3000.000	3000.000	False
LD32791498	3000.000	3000.000	False
LD32791501	3000.000	3000.000	False
LD32791504	3000.000	3000.000	False
LD32791507	3000.000	3000.000	False
LD32791510	3000.000	3000.000	False
LD32791513	3000.000	3000.000	False
LD32791516	3000.000	3000.000	False
LD32791519	3000.000	3000.000	False
LD32791522	3000.000	3000.000	False
LD32791525	3000.000	3000.000	False
LD32791528	3000.000	3000.000	False
LD32791531	3000.000	3000.000	False
LD32791534	3000.000	3000.000	False
LD32791537	3000.000	3000.000	False
LD32791540	3000.000	3000.000	False
LD32791543	3000.000	3000.000	False
LD32791546	3000.000	3000.000	False
LD32791549	3000.000	3000.000	False
LD32791552	3000.000	3000.000	False
LD32791555	3000.000	3000.000	False
LD32791558	3000.000	3000.000	False
LD32791561	3000.000	3000.000	False
LD32791564	3000.000	3000.000	False
LD32791567	3000.000	3000.000	False
LD32791570	3000.000	3000.000	False
LD32791573	3000.000	3000.000	False
LD32791576	3000.000	3000.000	False
LD32791579	3000.000	3000.000	False
LD32791582	3000.000	3000.000	False

DPH-17 Report on Tiles - continued

<u>Tile</u>	<u>Width</u>	<u>Height</u>	<u>Overlap</u>
LD32791585	3000.000	3000.000	False
LD32791588	3000.000	3000.000	False
LD32791591	3000.000	3000.000	False
LD32791594	3000.000	3000.000	False
LD32791597	3000.000	3000.000	False
LD32791600	3000.000	3000.000	False
LD32791603	3000.000	3000.000	False
LD32791606	3000.000	3000.000	False
LD32821396	3000.000	3000.000	False
LD32821399	3000.000	3000.000	False
LD32821402	3000.000	3000.000	False
LD32821405	3000.000	3000.000	False
LD32821408	3000.000	3000.000	False
LD32821411	3000.000	3000.000	False
LD32821414	3000.000	3000.000	False
LD32821417	3000.000	3000.000	False
LD32821420	3000.000	3000.000	False
LD32821423	3000.000	3000.000	False
LD32821426	3000.000	3000.000	False
LD32821429	3000.000	3000.000	False
LD32821432	3000.000	3000.000	False
LD32821435	3000.000	3000.000	False
LD32821438	3000.000	3000.000	False
LD32821441	3000.000	3000.000	False
LD32821444	3000.000	3000.000	False
LD32821447	3000.000	3000.000	False
LD32821450	3000.000	3000.000	False
LD32821453	3000.000	3000.000	False
LD32821456	3000.000	3000.000	False
LD32821459	3000.000	3000.000	False
LD32821462	3000.000	3000.000	False
LD32821465	3000.000	3000.000	False
LD32821468	3000.000	3000.000	False
LD32821471	3000.000	3000.000	False
LD32821474	3000.000	3000.000	False
LD32821477	3000.000	3000.000	False
LD32821480	3000.000	3000.000	False
LD32821483	3000.000	3000.000	False
LD32821486	3000.000	3000.000	False
LD32821489	3000.000	3000.000	False
LD32821492	3000.000	3000.000	False
LD32821495	3000.000	3000.000	False
LD32821498	3000.000	3000.000	False
LD32821501	3000.000	3000.000	False
LD32821504	3000.000	3000.000	False
LD32821507	3000.000	3000.000	False
LD32821510	3000.000	3000.000	False
LD32821513	3000.000	3000.000	False

DPH-17 Report on Tiles - continued

<u>Tile</u>	<u>Width</u>	<u>Height</u>	<u>Overlap</u>
LD32821516	3000.000	3000.000	False
LD32821519	3000.000	3000.000	False
LD32821522	3000.000	3000.000	False
LD32821525	3000.000	3000.000	False
LD32821528	3000.000	3000.000	False
LD32821531	3000.000	3000.000	False
LD32821534	3000.000	3000.000	False
LD32821537	3000.000	3000.000	False
LD32821540	3000.000	3000.000	False
LD32821543	3000.000	3000.000	False
LD32821546	3000.000	3000.000	False
LD32821549	3000.000	3000.000	False
LD32821552	3000.000	3000.000	False
LD32821555	3000.000	3000.000	False
LD32821558	3000.000	3000.000	False
LD32821561	3000.000	3000.000	False
LD32821564	3000.000	3000.000	False
LD32821567	3000.000	3000.000	False
LD32821570	3000.000	3000.000	False
LD32821573	3000.000	3000.000	False
LD32821576	3000.000	3000.000	False
LD32821579	3000.000	3000.000	False
LD32821582	3000.000	3000.000	False
LD32821585	3000.000	3000.000	False
LD32821588	3000.000	3000.000	False
LD32821591	3000.000	3000.000	False
LD32821594	3000.000	3000.000	False
LD32821597	3000.000	3000.000	False
LD32821600	3000.000	3000.000	False
LD32821603	3000.000	3000.000	False
LD32821606	3000.000	3000.000	False
LD32851396	3000.000	3000.000	False
LD32851399	3000.000	3000.000	False
LD32851402	3000.000	3000.000	False
LD32851405	3000.000	3000.000	False
LD32851408	3000.000	3000.000	False
LD32851411	3000.000	3000.000	False
LD32851414	3000.000	3000.000	False
LD32851417	3000.000	3000.000	False
LD32851420	3000.000	3000.000	False
LD32851423	3000.000	3000.000	False
LD32851426	3000.000	3000.000	False
LD32851429	3000.000	3000.000	False
LD32851432	3000.000	3000.000	False
LD32851435	3000.000	3000.000	False
LD32851438	3000.000	3000.000	False
LD32851441	3000.000	3000.000	False
LD32851444	3000.000	3000.000	False

DPH-17 Report on Tiles - continued

<u>Tile</u>	<u>Width</u>	<u>Height</u>	<u>Overlap</u>
LD32851447	3000.000	3000.000	False
LD32851450	3000.000	3000.000	False
LD32851453	3000.000	3000.000	False
LD32851456	3000.000	3000.000	False
LD32851459	3000.000	3000.000	False
LD32851462	3000.000	3000.000	False
LD32851465	3000.000	3000.000	False
LD32851468	3000.000	3000.000	False
LD32851471	3000.000	3000.000	False
LD32851474	3000.000	3000.000	False
LD32851477	3000.000	3000.000	False
LD32851480	3000.000	3000.000	False
LD32851483	3000.000	3000.000	False
LD32851486	3000.000	3000.000	False
LD32851489	3000.000	3000.000	False
LD32851492	3000.000	3000.000	False
LD32851495	3000.000	3000.000	False
LD32851498	3000.000	3000.000	False
LD32851501	3000.000	3000.000	False
LD32851504	3000.000	3000.000	False
LD32851507	3000.000	3000.000	False
LD32851510	3000.000	3000.000	False
LD32851513	3000.000	3000.000	False
LD32851516	3000.000	3000.000	False
LD32851519	3000.000	3000.000	False
LD32851522	3000.000	3000.000	False
LD32851525	3000.000	3000.000	False
LD32851528	3000.000	3000.000	False
LD32851531	3000.000	3000.000	False
LD32851534	3000.000	3000.000	False
LD32851537	3000.000	3000.000	False
LD32851540	3000.000	3000.000	False
LD32851543	3000.000	3000.000	False
LD32851546	3000.000	3000.000	False
LD32851549	3000.000	3000.000	False
LD32851552	3000.000	3000.000	False
LD32851555	3000.000	3000.000	False
LD32851558	3000.000	3000.000	False
LD32851561	3000.000	3000.000	False
LD32851564	3000.000	3000.000	False
LD32851567	3000.000	3000.000	False
LD32851570	3000.000	3000.000	False
LD32851573	3000.000	3000.000	False
LD32851576	3000.000	3000.000	False
LD32851579	3000.000	3000.000	False
LD32851582	3000.000	3000.000	False
LD32851585	3000.000	3000.000	False
LD32851588	3000.000	3000.000	False

DPH-17 Report on Tiles - continued

<u>Tile</u>	<u>Width</u>	<u>Height</u>	<u>Overlap</u>
LD32851591	3000.000	3000.000	False
LD32851594	3000.000	3000.000	False
LD32851597	3000.000	3000.000	False
LD32851600	3000.000	3000.000	False
LD32851603	3000.000	3000.000	False
LD32851606	3000.000	3000.000	False
LD32881396	3000.000	3000.000	False
LD32881399	3000.000	3000.000	False
LD32881402	3000.000	3000.000	False
LD32881405	3000.000	3000.000	False
LD32881408	3000.000	3000.000	False
LD32881411	3000.000	3000.000	False
LD32881414	3000.000	3000.000	False
LD32881417	3000.000	3000.000	False
LD32881420	3000.000	3000.000	False
LD32881423	3000.000	3000.000	False
LD32881426	3000.000	3000.000	False
LD32881429	3000.000	3000.000	False
LD32881432	3000.000	3000.000	False
LD32881435	3000.000	3000.000	False
LD32881438	3000.000	3000.000	False
LD32881441	3000.000	3000.000	False
LD32881444	3000.000	3000.000	False
LD32881447	3000.000	3000.000	False
LD32881450	3000.000	3000.000	False
LD32881453	3000.000	3000.000	False
LD32881456	3000.000	3000.000	False
LD32881459	3000.000	3000.000	False
LD32881462	3000.000	3000.000	False
LD32881465	3000.000	3000.000	False
LD32881468	3000.000	3000.000	False
LD32881471	3000.000	3000.000	False
LD32881474	3000.000	3000.000	False
LD32881477	3000.000	3000.000	False
LD32881480	3000.000	3000.000	False
LD32881483	3000.000	3000.000	False
LD32881486	3000.000	3000.000	False
LD32881489	3000.000	3000.000	False
LD32881492	3000.000	3000.000	False
LD32881495	3000.000	3000.000	False
LD32881498	3000.000	3000.000	False
LD32881501	3000.000	3000.000	False
LD32881504	3000.000	3000.000	False
LD32881507	3000.000	3000.000	False
LD32881510	3000.000	3000.000	False
LD32881513	3000.000	3000.000	False
LD32881516	3000.000	3000.000	False
LD32881519	3000.000	3000.000	False

DPH-17 Report on Tiles - continued

<u>Tile</u>	<u>Width</u>	<u>Height</u>	<u>Overlap</u>
LD32881522	3000.000	3000.000	False
LD32881525	3000.000	3000.000	False
LD32881528	3000.000	3000.000	False
LD32881531	3000.000	3000.000	False
LD32881534	3000.000	3000.000	False
LD32881537	3000.000	3000.000	False
LD32881540	3000.000	3000.000	False
LD32881543	3000.000	3000.000	False
LD32881546	3000.000	3000.000	False
LD32881549	3000.000	3000.000	False
LD32881552	3000.000	3000.000	False
LD32881555	3000.000	3000.000	False
LD32881558	3000.000	3000.000	False
LD32881561	3000.000	3000.000	False
LD32881564	3000.000	3000.000	False
LD32881567	3000.000	3000.000	False
LD32881570	3000.000	3000.000	False
LD32881573	3000.000	3000.000	False
LD32881576	3000.000	3000.000	False
LD32881579	3000.000	3000.000	False
LD32881582	3000.000	3000.000	False
LD32881585	3000.000	3000.000	False
LD32881588	3000.000	3000.000	False
LD32881591	3000.000	3000.000	False
LD32881594	3000.000	3000.000	False
LD32881597	3000.000	3000.000	False
LD32881600	3000.000	3000.000	False
LD32881603	3000.000	3000.000	False
LD32881606	3000.000	3000.000	False
LD32911396	3000.000	3000.000	False
LD32911399	3000.000	3000.000	False
LD32911402	3000.000	3000.000	False
LD32911405	3000.000	3000.000	False
LD32911408	3000.000	3000.000	False
LD32911411	3000.000	3000.000	False
LD32911414	3000.000	3000.000	False
LD32911417	3000.000	3000.000	False
LD32911420	3000.000	3000.000	False
LD32911423	3000.000	3000.000	False
LD32911426	3000.000	3000.000	False
LD32911429	3000.000	3000.000	False
LD32911432	3000.000	3000.000	False
LD32911435	3000.000	3000.000	False
LD32911438	3000.000	3000.000	False
LD32911441	3000.000	3000.000	False
LD32911444	3000.000	3000.000	False
LD32911447	3000.000	3000.000	False
LD32911450	3000.000	3000.000	False

DPH-17 Report on Tiles - continued

<u>Tile</u>	<u>Width</u>	<u>Height</u>	<u>Overlap</u>
LD32911453	3000.000	3000.000	False
LD32911456	3000.000	3000.000	False
LD32911459	3000.000	3000.000	False
LD32911462	3000.000	3000.000	False
LD32911465	3000.000	3000.000	False
LD32911468	3000.000	3000.000	False
LD32911471	3000.000	3000.000	False
LD32911474	3000.000	3000.000	False
LD32911477	3000.000	3000.000	False
LD32911480	3000.000	3000.000	False
LD32911483	3000.000	3000.000	False
LD32911486	3000.000	3000.000	False
LD32911489	3000.000	3000.000	False
LD32911492	3000.000	3000.000	False
LD32911495	3000.000	3000.000	False
LD32911498	3000.000	3000.000	False
LD32911501	3000.000	3000.000	False
LD32911504	3000.000	3000.000	False
LD32911507	3000.000	3000.000	False
LD32911510	3000.000	3000.000	False
LD32911513	3000.000	3000.000	False
LD32911516	3000.000	3000.000	False
LD32911519	3000.000	3000.000	False
LD32911522	3000.000	3000.000	False
LD32911525	3000.000	3000.000	False
LD32911528	3000.000	3000.000	False
LD32911531	3000.000	3000.000	False
LD32911534	3000.000	3000.000	False
LD32911537	3000.000	3000.000	False
LD32911540	3000.000	3000.000	False
LD32911543	3000.000	3000.000	False
LD32911546	3000.000	3000.000	False
LD32911549	3000.000	3000.000	False
LD32911552	3000.000	3000.000	False
LD32911555	3000.000	3000.000	False
LD32911558	3000.000	3000.000	False
LD32911561	3000.000	3000.000	False
LD32911564	3000.000	3000.000	False
LD32911567	3000.000	3000.000	False
LD32911570	3000.000	3000.000	False
LD32911573	3000.000	3000.000	False
LD32911576	3000.000	3000.000	False
LD32911579	3000.000	3000.000	False
LD32911582	3000.000	3000.000	False
LD32911585	3000.000	3000.000	False
LD32911588	3000.000	3000.000	False
LD32911591	3000.000	3000.000	False
LD32911594	3000.000	3000.000	False

DPH-17 Report on Tiles - continued

<u>Tile</u>	<u>Width</u>	<u>Height</u>	<u>Overlap</u>
LD32911597	3000.000	3000.000	False
LD32911600	3000.000	3000.000	False
LD32911603	3000.000	3000.000	False
LD32911606	3000.000	3000.000	False
LD32941396	3000.000	3000.000	False
LD32941399	3000.000	3000.000	False
LD32941402	3000.000	3000.000	False
LD32941405	3000.000	3000.000	False
LD32941408	3000.000	3000.000	False
LD32941411	3000.000	3000.000	False
LD32941414	3000.000	3000.000	False
LD32941417	3000.000	3000.000	False
LD32941420	3000.000	3000.000	False
LD32941423	3000.000	3000.000	False
LD32941426	3000.000	3000.000	False
LD32941429	3000.000	3000.000	False
LD32941432	3000.000	3000.000	False
LD32941435	3000.000	3000.000	False
LD32941438	3000.000	3000.000	False
LD32941441	3000.000	3000.000	False
LD32941444	3000.000	3000.000	False
LD32941447	3000.000	3000.000	False
LD32941450	3000.000	3000.000	False
LD32941453	3000.000	3000.000	False
LD32941456	3000.000	3000.000	False
LD32941459	3000.000	3000.000	False
LD32941462	3000.000	3000.000	False
LD32941465	3000.000	3000.000	False
LD32941468	3000.000	3000.000	False
LD32941471	3000.000	3000.000	False
LD32941474	3000.000	3000.000	False
LD32941477	3000.000	3000.000	False
LD32941480	3000.000	3000.000	False
LD32941483	3000.000	3000.000	False
LD32941486	3000.000	3000.000	False
LD32941489	3000.000	3000.000	False
LD32941492	3000.000	3000.000	False
LD32941495	3000.000	3000.000	False
LD32941498	3000.000	3000.000	False
LD32941501	3000.000	3000.000	False
LD32941504	3000.000	3000.000	False
LD32941507	3000.000	3000.000	False
LD32941510	3000.000	3000.000	False
LD32941513	3000.000	3000.000	False
LD32941516	3000.000	3000.000	False
LD32941519	3000.000	3000.000	False
LD32941522	3000.000	3000.000	False
LD32941525	3000.000	3000.000	False

DPH-17 Report on Tiles - continued

<u>Tile</u>	<u>Width</u>	<u>Height</u>	<u>Overlap</u>
LD32941528	3000.000	3000.000	False
LD32941531	3000.000	3000.000	False
LD32941534	3000.000	3000.000	False
LD32941537	3000.000	3000.000	False
LD32941540	3000.000	3000.000	False
LD32941543	3000.000	3000.000	False
LD32941546	3000.000	3000.000	False
LD32941549	3000.000	3000.000	False
LD32941552	3000.000	3000.000	False
LD32941555	3000.000	3000.000	False
LD32941558	3000.000	3000.000	False
LD32941561	3000.000	3000.000	False
LD32941564	3000.000	3000.000	False
LD32941567	3000.000	3000.000	False
LD32941570	3000.000	3000.000	False
LD32941573	3000.000	3000.000	False
LD32941576	3000.000	3000.000	False
LD32941579	3000.000	3000.000	False
LD32941582	3000.000	3000.000	False
LD32941585	3000.000	3000.000	False
LD32941588	3000.000	3000.000	False
LD32941591	3000.000	3000.000	False
LD32941594	3000.000	3000.000	False
LD32941597	3000.000	3000.000	False
LD32941600	3000.000	3000.000	False
LD32941603	3000.000	3000.000	False
LD32941606	3000.000	3000.000	False
LD32971396	3000.000	3000.000	False
LD32971399	3000.000	3000.000	False
LD32971402	3000.000	3000.000	False
LD32971405	3000.000	3000.000	False
LD32971408	3000.000	3000.000	False
LD32971411	3000.000	3000.000	False
LD32971414	3000.000	3000.000	False
LD32971417	3000.000	3000.000	False
LD32971420	3000.000	3000.000	False
LD32971423	3000.000	3000.000	False
LD32971426	3000.000	3000.000	False
LD32971429	3000.000	3000.000	False
LD32971432	3000.000	3000.000	False
LD32971435	3000.000	3000.000	False
LD32971438	3000.000	3000.000	False
LD32971441	3000.000	3000.000	False
LD32971444	3000.000	3000.000	False
LD32971447	3000.000	3000.000	False
LD32971450	3000.000	3000.000	False
LD32971453	3000.000	3000.000	False
LD32971456	3000.000	3000.000	False

DPH-17 Report on Tiles - continued

<u>Tile</u>	<u>Width</u>	<u>Height</u>	<u>Overlap</u>
LD32971459	3000.000	3000.000	False
LD32971462	3000.000	3000.000	False
LD32971465	3000.000	3000.000	False
LD32971468	3000.000	3000.000	False
LD32971471	3000.000	3000.000	False
LD32971474	3000.000	3000.000	False
LD32971477	3000.000	3000.000	False
LD32971480	3000.000	3000.000	False
LD32971483	3000.000	3000.000	False
LD32971486	3000.000	3000.000	False
LD32971489	3000.000	3000.000	False
LD32971492	3000.000	3000.000	False
LD32971495	3000.000	3000.000	False
LD32971498	3000.000	3000.000	False
LD32971501	3000.000	3000.000	False
LD32971504	3000.000	3000.000	False
LD32971507	3000.000	3000.000	False
LD32971510	3000.000	3000.000	False
LD32971513	3000.000	3000.000	False
LD32971516	3000.000	3000.000	False
LD32971519	3000.000	3000.000	False
LD32971522	3000.000	3000.000	False
LD32971525	3000.000	3000.000	False
LD32971528	3000.000	3000.000	False
LD32971531	3000.000	3000.000	False
LD32971534	3000.000	3000.000	False
LD32971537	3000.000	3000.000	False
LD32971540	3000.000	3000.000	False
LD32971543	3000.000	3000.000	False
LD32971546	3000.000	3000.000	False
LD32971549	3000.000	3000.000	False
LD32971552	3000.000	3000.000	False
LD32971555	3000.000	3000.000	False
LD32971558	3000.000	3000.000	False
LD32971561	3000.000	3000.000	False
LD32971564	3000.000	3000.000	False
LD32971567	3000.000	3000.000	False
LD32971570	3000.000	3000.000	False
LD32971573	3000.000	3000.000	False
LD32971576	3000.000	3000.000	False
LD32971579	3000.000	3000.000	False
LD32971582	3000.000	3000.000	False
LD32971585	3000.000	3000.000	False
LD32971588	3000.000	3000.000	False
LD32971591	3000.000	3000.000	False
LD32971594	3000.000	3000.000	False
LD32971597	3000.000	3000.000	False
LD32971600	3000.000	3000.000	False

DPH-17 Report on Tiles - continued

<u>Tile</u>	<u>Width</u>	<u>Height</u>	<u>Overlap</u>
LD32971603	3000.000	3000.000	False
LD32971606	3000.000	3000.000	False
LD33001396	3000.000	3000.000	False
LD33001399	3000.000	3000.000	False
LD33001402	3000.000	3000.000	False
LD33001405	3000.000	3000.000	False
LD33001408	3000.000	3000.000	False
LD33001411	3000.000	3000.000	False
LD33001414	3000.000	3000.000	False
LD33001417	3000.000	3000.000	False
LD33001420	3000.000	3000.000	False
LD33001423	3000.000	3000.000	False
LD33001426	3000.000	3000.000	False
LD33001429	3000.000	3000.000	False
LD33001432	3000.000	3000.000	False
LD33001435	3000.000	3000.000	False
LD33001438	3000.000	3000.000	False
LD33001441	3000.000	3000.000	False
LD33001444	3000.000	3000.000	False
LD33001447	3000.000	3000.000	False
LD33001450	3000.000	3000.000	False
LD33001453	3000.000	3000.000	False
LD33001456	3000.000	3000.000	False
LD33001459	3000.000	3000.000	False
LD33001462	3000.000	3000.000	False
LD33001465	3000.000	3000.000	False
LD33001468	3000.000	3000.000	False
LD33001471	3000.000	3000.000	False
LD33001474	3000.000	3000.000	False
LD33001477	3000.000	3000.000	False
LD33001480	3000.000	3000.000	False
LD33001483	3000.000	3000.000	False
LD33001486	3000.000	3000.000	False
LD33001489	3000.000	3000.000	False
LD33001492	3000.000	3000.000	False
LD33001495	3000.000	3000.000	False
LD33001498	3000.000	3000.000	False
LD33001501	3000.000	3000.000	False
LD33001504	3000.000	3000.000	False
LD33001507	3000.000	3000.000	False
LD33001510	3000.000	3000.000	False
LD33001513	3000.000	3000.000	False
LD33001516	3000.000	3000.000	False
LD33001519	3000.000	3000.000	False
LD33001522	3000.000	3000.000	False
LD33001525	3000.000	3000.000	False
LD33001528	3000.000	3000.000	False
LD33001531	3000.000	3000.000	False

DPH-17 Report on Tiles - continued

<u>Tile</u>	<u>Width</u>	<u>Height</u>	<u>Overlap</u>
LD33001534	3000.000	3000.000	False
LD33001537	3000.000	3000.000	False
LD33001540	3000.000	3000.000	False
LD33001543	3000.000	3000.000	False
LD33001546	3000.000	3000.000	False
LD33001549	3000.000	3000.000	False
LD33001552	3000.000	3000.000	False
LD33001555	3000.000	3000.000	False
LD33001558	3000.000	3000.000	False
LD33001561	3000.000	3000.000	False
LD33001564	3000.000	3000.000	False
LD33001567	3000.000	3000.000	False
LD33001570	3000.000	3000.000	False
LD33001573	3000.000	3000.000	False
LD33001576	3000.000	3000.000	False
LD33001579	3000.000	3000.000	False
LD33001582	3000.000	3000.000	False
LD33001585	3000.000	3000.000	False
LD33001588	3000.000	3000.000	False
LD33001591	3000.000	3000.000	False
LD33001594	3000.000	3000.000	False
LD33001597	3000.000	3000.000	False
LD33001600	3000.000	3000.000	False
LD33001603	3000.000	3000.000	False
LD33001606	3000.000	3000.000	False
LD33031396	3000.000	3000.000	False
LD33031399	3000.000	3000.000	False
LD33031402	3000.000	3000.000	False
LD33031405	3000.000	3000.000	False
LD33031408	3000.000	3000.000	False
LD33031411	3000.000	3000.000	False
LD33031414	3000.000	3000.000	False
LD33031417	3000.000	3000.000	False
LD33031420	3000.000	3000.000	False
LD33031423	3000.000	3000.000	False
LD33031426	3000.000	3000.000	False
LD33031429	3000.000	3000.000	False
LD33031432	3000.000	3000.000	False
LD33031435	3000.000	3000.000	False
LD33031438	3000.000	3000.000	False
LD33031441	3000.000	3000.000	False
LD33031444	3000.000	3000.000	False
LD33031447	3000.000	3000.000	False
LD33031450	3000.000	3000.000	False
LD33031453	3000.000	3000.000	False
LD33031456	3000.000	3000.000	False
LD33031459	3000.000	3000.000	False
LD33031462	3000.000	3000.000	False

DPH-17 Report on Tiles - continued

<u>Tile</u>	<u>Width</u>	<u>Height</u>	<u>Overlap</u>
LD33031465	3000.000	3000.000	False
LD33031468	3000.000	3000.000	False
LD33031471	3000.000	3000.000	False
LD33031474	3000.000	3000.000	False
LD33031477	3000.000	3000.000	False
LD33031480	3000.000	3000.000	False
LD33031483	3000.000	3000.000	False
LD33031486	3000.000	3000.000	False
LD33031489	3000.000	3000.000	False
LD33031492	3000.000	3000.000	False
LD33031495	3000.000	3000.000	False
LD33031498	3000.000	3000.000	False
LD33031501	3000.000	3000.000	False
LD33031504	3000.000	3000.000	False
LD33031507	3000.000	3000.000	False
LD33031510	3000.000	3000.000	False
LD33031513	3000.000	3000.000	False
LD33031516	3000.000	3000.000	False
LD33031519	3000.000	3000.000	False
LD33031522	3000.000	3000.000	False
LD33031525	3000.000	3000.000	False
LD33031528	3000.000	3000.000	False
LD33031531	3000.000	3000.000	False
LD33031534	3000.000	3000.000	False
LD33031537	3000.000	3000.000	False
LD33031540	3000.000	3000.000	False
LD33031543	3000.000	3000.000	False
LD33031546	3000.000	3000.000	False
LD33031549	3000.000	3000.000	False
LD33031552	3000.000	3000.000	False
LD33031555	3000.000	3000.000	False
LD33031558	3000.000	3000.000	False
LD33031561	3000.000	3000.000	False
LD33031564	3000.000	3000.000	False
LD33031567	3000.000	3000.000	False
LD33031570	3000.000	3000.000	False
LD33031573	3000.000	3000.000	False
LD33031576	3000.000	3000.000	False
LD33031579	3000.000	3000.000	False
LD33031582	3000.000	3000.000	False
LD33031585	3000.000	3000.000	False
LD33031588	3000.000	3000.000	False
LD33031591	3000.000	3000.000	False
LD33031594	3000.000	3000.000	False
LD33031597	3000.000	3000.000	False
LD33031600	3000.000	3000.000	False
LD33031603	3000.000	3000.000	False
LD33031606	3000.000	3000.000	False

DPH-17 Report on Tiles - continued

<u>Tile</u>	<u>Width</u>	<u>Height</u>	<u>Overlap</u>
LD33031609	3000.000	3000.000	False
LD33061396	3000.000	3000.000	False
LD33061399	3000.000	3000.000	False
LD33061402	3000.000	3000.000	False
LD33061405	3000.000	3000.000	False
LD33061408	3000.000	3000.000	False
LD33061411	3000.000	3000.000	False
LD33061414	3000.000	3000.000	False
LD33061417	3000.000	3000.000	False
LD33061420	3000.000	3000.000	False
LD33061423	3000.000	3000.000	False
LD33061426	3000.000	3000.000	False
LD33061429	3000.000	3000.000	False
LD33061432	3000.000	3000.000	False
LD33061435	3000.000	3000.000	False
LD33061438	3000.000	3000.000	False
LD33061441	3000.000	3000.000	False
LD33061444	3000.000	3000.000	False
LD33061447	3000.000	3000.000	False
LD33061450	3000.000	3000.000	False
LD33061453	3000.000	3000.000	False
LD33061456	3000.000	3000.000	False
LD33061459	3000.000	3000.000	False
LD33061462	3000.000	3000.000	False
LD33061465	3000.000	3000.000	False
LD33061468	3000.000	3000.000	False
LD33061471	3000.000	3000.000	False
LD33061474	3000.000	3000.000	False
LD33061477	3000.000	3000.000	False
LD33061480	3000.000	3000.000	False
LD33061483	3000.000	3000.000	False
LD33061486	3000.000	3000.000	False
LD33061489	3000.000	3000.000	False
LD33061492	3000.000	3000.000	False
LD33061495	3000.000	3000.000	False
LD33061498	3000.000	3000.000	False
LD33061501	3000.000	3000.000	False
LD33061504	3000.000	3000.000	False
LD33061507	3000.000	3000.000	False
LD33061510	3000.000	3000.000	False
LD33061513	3000.000	3000.000	False
LD33061516	3000.000	3000.000	False
LD33061519	3000.000	3000.000	False
LD33061522	3000.000	3000.000	False
LD33061525	3000.000	3000.000	False
LD33061528	3000.000	3000.000	False
LD33061531	3000.000	3000.000	False
LD33061534	3000.000	3000.000	False

DPH-17 Report on Tiles - continued

<u>Tile</u>	<u>Width</u>	<u>Height</u>	<u>Overlap</u>
LD33061537	3000.000	3000.000	False
LD33061540	3000.000	3000.000	False
LD33061543	3000.000	3000.000	False
LD33061546	3000.000	3000.000	False
LD33061549	3000.000	3000.000	False
LD33061552	3000.000	3000.000	False
LD33061555	3000.000	3000.000	False
LD33061558	3000.000	3000.000	False
LD33061561	3000.000	3000.000	False
LD33061564	3000.000	3000.000	False
LD33061567	3000.000	3000.000	False
LD33061570	3000.000	3000.000	False
LD33061573	3000.000	3000.000	False
LD33061576	3000.000	3000.000	False
LD33061579	3000.000	3000.000	False
LD33061582	3000.000	3000.000	False
LD33061585	3000.000	3000.000	False
LD33061588	3000.000	3000.000	False
LD33061591	3000.000	3000.000	False
LD33061594	3000.000	3000.000	False
LD33061597	3000.000	3000.000	False
LD33061600	3000.000	3000.000	False
LD33061603	3000.000	3000.000	False
LD33061606	3000.000	3000.000	False
LD33061609	3000.000	3000.000	False
LD33091396	3000.000	3000.000	False
LD33091399	3000.000	3000.000	False
LD33091402	3000.000	3000.000	False
LD33091405	3000.000	3000.000	False
LD33091408	3000.000	3000.000	False
LD33091411	3000.000	3000.000	False
LD33091414	3000.000	3000.000	False
LD33091417	3000.000	3000.000	False
LD33091420	3000.000	3000.000	False
LD33091423	3000.000	3000.000	False
LD33091426	3000.000	3000.000	False
LD33091429	3000.000	3000.000	False
LD33091432	3000.000	3000.000	False
LD33091435	3000.000	3000.000	False
LD33091438	3000.000	3000.000	False
LD33091441	3000.000	3000.000	False
LD33091444	3000.000	3000.000	False
LD33091447	3000.000	3000.000	False
LD33091450	3000.000	3000.000	False
LD33091453	3000.000	3000.000	False
LD33091456	3000.000	3000.000	False
LD33091459	3000.000	3000.000	False
LD33091462	3000.000	3000.000	False

DPH-17 Report on Tiles - continued

<u>Tile</u>	<u>Width</u>	<u>Height</u>	<u>Overlap</u>
LD33091465	3000.000	3000.000	False
LD33091468	3000.000	3000.000	False
LD33091471	3000.000	3000.000	False
LD33091474	3000.000	3000.000	False
LD33091477	3000.000	3000.000	False
LD33091480	3000.000	3000.000	False
LD33091483	3000.000	3000.000	False
LD33091486	3000.000	3000.000	False
LD33091489	3000.000	3000.000	False
LD33091492	3000.000	3000.000	False
LD33091495	3000.000	3000.000	False
LD33091498	3000.000	3000.000	False
LD33091501	3000.000	3000.000	False
LD33091504	3000.000	3000.000	False
LD33091507	3000.000	3000.000	False
LD33091510	3000.000	3000.000	False
LD33091513	3000.000	3000.000	False
LD33091516	3000.000	3000.000	False
LD33091519	3000.000	3000.000	False
LD33091522	3000.000	3000.000	False
LD33091525	3000.000	3000.000	False
LD33091528	3000.000	3000.000	False
LD33091531	3000.000	3000.000	False
LD33091534	3000.000	3000.000	False
LD33091537	3000.000	3000.000	False
LD33091540	3000.000	3000.000	False
LD33091543	3000.000	3000.000	False
LD33091546	3000.000	3000.000	False
LD33091549	3000.000	3000.000	False
LD33091552	3000.000	3000.000	False
LD33091555	3000.000	3000.000	False
LD33091558	3000.000	3000.000	False
LD33091561	3000.000	3000.000	False
LD33091564	3000.000	3000.000	False
LD33091567	3000.000	3000.000	False
LD33091570	3000.000	3000.000	False
LD33091573	3000.000	3000.000	False
LD33091576	3000.000	3000.000	False
LD33091579	3000.000	3000.000	False
LD33091582	3000.000	3000.000	False
LD33091585	3000.000	3000.000	False
LD33091588	3000.000	3000.000	False
LD33091591	3000.000	3000.000	False
LD33091594	3000.000	3000.000	False
LD33091597	3000.000	3000.000	False
LD33091600	3000.000	3000.000	False
LD33091603	3000.000	3000.000	False
LD33091606	3000.000	3000.000	False

DPH-17 Report on Tiles - continued

<u>Tile</u>	<u>Width</u>	<u>Height</u>	<u>Overlap</u>
LD33091609	3000.000	3000.000	False
LD33121396	3000.000	3000.000	False
LD33121399	3000.000	3000.000	False
LD33121402	3000.000	3000.000	False
LD33121405	3000.000	3000.000	False
LD33121408	3000.000	3000.000	False
LD33121411	3000.000	3000.000	False
LD33121414	3000.000	3000.000	False
LD33121417	3000.000	3000.000	False
LD33121420	3000.000	3000.000	False
LD33121423	3000.000	3000.000	False
LD33121426	3000.000	3000.000	False
LD33121429	3000.000	3000.000	False
LD33121432	3000.000	3000.000	False
LD33121435	3000.000	3000.000	False
LD33121438	3000.000	3000.000	False
LD33121441	3000.000	3000.000	False
LD33121444	3000.000	3000.000	False
LD33121447	3000.000	3000.000	False
LD33121450	3000.000	3000.000	False
LD33121453	3000.000	3000.000	False
LD33121456	3000.000	3000.000	False
LD33121459	3000.000	3000.000	False
LD33121462	3000.000	3000.000	False
LD33121465	3000.000	3000.000	False
LD33121468	3000.000	3000.000	False
LD33121471	3000.000	3000.000	False
LD33121474	3000.000	3000.000	False
LD33121477	3000.000	3000.000	False
LD33121480	3000.000	3000.000	False
LD33121483	3000.000	3000.000	False
LD33121486	3000.000	3000.000	False
LD33121489	3000.000	3000.000	False
LD33121492	3000.000	3000.000	False
LD33121495	3000.000	3000.000	False
LD33121498	3000.000	3000.000	False
LD33121501	3000.000	3000.000	False
LD33121504	3000.000	3000.000	False
LD33121507	3000.000	3000.000	False
LD33121510	3000.000	3000.000	False
LD33121513	3000.000	3000.000	False
LD33121516	3000.000	3000.000	False
LD33121519	3000.000	3000.000	False
LD33121522	3000.000	3000.000	False
LD33121525	3000.000	3000.000	False
LD33121528	3000.000	3000.000	False
LD33121531	3000.000	3000.000	False
LD33121534	3000.000	3000.000	False

DPH-17 Report on Tiles - continued

<u>Tile</u>	<u>Width</u>	<u>Height</u>	<u>Overlap</u>
LD33121537	3000.000	3000.000	False
LD33121540	3000.000	3000.000	False
LD33121543	3000.000	3000.000	False
LD33121546	3000.000	3000.000	False
LD33121549	3000.000	3000.000	False
LD33121552	3000.000	3000.000	False
LD33121555	3000.000	3000.000	False
LD33121558	3000.000	3000.000	False
LD33121561	3000.000	3000.000	False
LD33121564	3000.000	3000.000	False
LD33121567	3000.000	3000.000	False
LD33121570	3000.000	3000.000	False
LD33121573	3000.000	3000.000	False
LD33121576	3000.000	3000.000	False
LD33121579	3000.000	3000.000	False
LD33121582	3000.000	3000.000	False
LD33121585	3000.000	3000.000	False
LD33121588	3000.000	3000.000	False
LD33121591	3000.000	3000.000	False
LD33121594	3000.000	3000.000	False
LD33121597	3000.000	3000.000	False
LD33121600	3000.000	3000.000	False
LD33121603	3000.000	3000.000	False
LD33121606	3000.000	3000.000	False
LD33121609	3000.000	3000.000	False
LD33151396	3000.000	3000.000	False
LD33151399	3000.000	3000.000	False
LD33151402	3000.000	3000.000	False
LD33151405	3000.000	3000.000	False
LD33151408	3000.000	3000.000	False
LD33151411	3000.000	3000.000	False
LD33151414	3000.000	3000.000	False
LD33151417	3000.000	3000.000	False
LD33151420	3000.000	3000.000	False
LD33151423	3000.000	3000.000	False
LD33151426	3000.000	3000.000	False
LD33151429	3000.000	3000.000	False
LD33151432	3000.000	3000.000	False
LD33151435	3000.000	3000.000	False
LD33151438	3000.000	3000.000	False
LD33151441	3000.000	3000.000	False
LD33151444	3000.000	3000.000	False
LD33151447	3000.000	3000.000	False
LD33151450	3000.000	3000.000	False
LD33151453	3000.000	3000.000	False
LD33151456	3000.000	3000.000	False
LD33151459	3000.000	3000.000	False
LD33151462	3000.000	3000.000	False

DPH-17 Report on Tiles - continued

<u>Tile</u>	<u>Width</u>	<u>Height</u>	<u>Overlap</u>
LD33151465	3000.000	3000.000	False
LD33151468	3000.000	3000.000	False
LD33151471	3000.000	3000.000	False
LD33151474	3000.000	3000.000	False
LD33151477	3000.000	3000.000	False
LD33151480	3000.000	3000.000	False
LD33151483	3000.000	3000.000	False
LD33151486	3000.000	3000.000	False
LD33151489	3000.000	3000.000	False
LD33151492	3000.000	3000.000	False
LD33151495	3000.000	3000.000	False
LD33151498	3000.000	3000.000	False
LD33151501	3000.000	3000.000	False
LD33151504	3000.000	3000.000	False
LD33151507	3000.000	3000.000	False
LD33151510	3000.000	3000.000	False
LD33151513	3000.000	3000.000	False
LD33151516	3000.000	3000.000	False
LD33151519	3000.000	3000.000	False
LD33151522	3000.000	3000.000	False
LD33151525	3000.000	3000.000	False
LD33151528	3000.000	3000.000	False
LD33151531	3000.000	3000.000	False
LD33151534	3000.000	3000.000	False
LD33151537	3000.000	3000.000	False
LD33151540	3000.000	3000.000	False
LD33151543	3000.000	3000.000	False
LD33151546	3000.000	3000.000	False
LD33151549	3000.000	3000.000	False
LD33151552	3000.000	3000.000	False
LD33151555	3000.000	3000.000	False
LD33151558	3000.000	3000.000	False
LD33151561	3000.000	3000.000	False
LD33151564	3000.000	3000.000	False
LD33151567	3000.000	3000.000	False
LD33151570	3000.000	3000.000	False
LD33151573	3000.000	3000.000	False
LD33151576	3000.000	3000.000	False
LD33151579	3000.000	3000.000	False
LD33151582	3000.000	3000.000	False
LD33151585	3000.000	3000.000	False
LD33151588	3000.000	3000.000	False
LD33151591	3000.000	3000.000	False
LD33151594	3000.000	3000.000	False
LD33151597	3000.000	3000.000	False
LD33151600	3000.000	3000.000	False
LD33151603	3000.000	3000.000	False
LD33151606	3000.000	3000.000	False

DPH-17 Report on Tiles - continued

<u>Tile</u>	<u>Width</u>	<u>Height</u>	<u>Overlap</u>
LD33151609	3000.000	3000.000	False
LD33181396	3000.000	3000.000	False
LD33181399	3000.000	3000.000	False
LD33181402	3000.000	3000.000	False
LD33181405	3000.000	3000.000	False
LD33181408	3000.000	3000.000	False
LD33181411	3000.000	3000.000	False
LD33181414	3000.000	3000.000	False
LD33181417	3000.000	3000.000	False
LD33181420	3000.000	3000.000	False
LD33181423	3000.000	3000.000	False
LD33181426	3000.000	3000.000	False
LD33181429	3000.000	3000.000	False
LD33181432	3000.000	3000.000	False
LD33181435	3000.000	3000.000	False
LD33181438	3000.000	3000.000	False
LD33181441	3000.000	3000.000	False
LD33181444	3000.000	3000.000	False
LD33181447	3000.000	3000.000	False
LD33181450	3000.000	3000.000	False
LD33181453	3000.000	3000.000	False
LD33181456	3000.000	3000.000	False
LD33181459	3000.000	3000.000	False
LD33181462	3000.000	3000.000	False
LD33181465	3000.000	3000.000	False
LD33181468	3000.000	3000.000	False
LD33181471	3000.000	3000.000	False
LD33181474	3000.000	3000.000	False
LD33181477	3000.000	3000.000	False
LD33181480	3000.000	3000.000	False
LD33181483	3000.000	3000.000	False
LD33181486	3000.000	3000.000	False
LD33181489	3000.000	3000.000	False
LD33181492	3000.000	3000.000	False
LD33181495	3000.000	3000.000	False
LD33181498	3000.000	3000.000	False
LD33181501	3000.000	3000.000	False
LD33181504	3000.000	3000.000	False
LD33181507	3000.000	3000.000	False
LD33181510	3000.000	3000.000	False
LD33181513	3000.000	3000.000	False
LD33181516	3000.000	3000.000	False
LD33181519	3000.000	3000.000	False
LD33181522	3000.000	3000.000	False
LD33181525	3000.000	3000.000	False
LD33181528	3000.000	3000.000	False
LD33181531	3000.000	3000.000	False
LD33181534	3000.000	3000.000	False

DPH-17 Report on Tiles - continued

<u>Tile</u>	<u>Width</u>	<u>Height</u>	<u>Overlap</u>
LD33181537	3000.000	3000.000	False
LD33181540	3000.000	3000.000	False
LD33181543	3000.000	3000.000	False
LD33181546	3000.000	3000.000	False
LD33181549	3000.000	3000.000	False
LD33181552	3000.000	3000.000	False
LD33181555	3000.000	3000.000	False
LD33181558	3000.000	3000.000	False
LD33181561	3000.000	3000.000	False
LD33181564	3000.000	3000.000	False
LD33181567	3000.000	3000.000	False
LD33181570	3000.000	3000.000	False
LD33181573	3000.000	3000.000	False
LD33181576	3000.000	3000.000	False
LD33181579	3000.000	3000.000	False
LD33181582	3000.000	3000.000	False
LD33181585	3000.000	3000.000	False
LD33181588	3000.000	3000.000	False
LD33181591	3000.000	3000.000	False
LD33181594	3000.000	3000.000	False
LD33181597	3000.000	3000.000	False
LD33181600	3000.000	3000.000	False
LD33181603	3000.000	3000.000	False
LD33181606	3000.000	3000.000	False
LD33181609	3000.000	3000.000	False
LD33211396	3000.000	3000.000	False
LD33211399	3000.000	3000.000	False
LD33211402	3000.000	3000.000	False
LD33211405	3000.000	3000.000	False
LD33211408	3000.000	3000.000	False
LD33211411	3000.000	3000.000	False
LD33211414	3000.000	3000.000	False
LD33211417	3000.000	3000.000	False
LD33211420	3000.000	3000.000	False
LD33211423	3000.000	3000.000	False
LD33211426	3000.000	3000.000	False
LD33211429	3000.000	3000.000	False
LD33211432	3000.000	3000.000	False
LD33211435	3000.000	3000.000	False
LD33211438	3000.000	3000.000	False
LD33211441	3000.000	3000.000	False
LD33211444	3000.000	3000.000	False
LD33211447	3000.000	3000.000	False
LD33211450	3000.000	3000.000	False
LD33211453	3000.000	3000.000	False
LD33211456	3000.000	3000.000	False
LD33211459	3000.000	3000.000	False
LD33211462	3000.000	3000.000	False

DPH-17 Report on Tiles - continued

<u>Tile</u>	<u>Width</u>	<u>Height</u>	<u>Overlap</u>
LD33211465	3000.000	3000.000	False
LD33211468	3000.000	3000.000	False
LD33211471	3000.000	3000.000	False
LD33211474	3000.000	3000.000	False
LD33211477	3000.000	3000.000	False
LD33211480	3000.000	3000.000	False
LD33211483	3000.000	3000.000	False
LD33211486	3000.000	3000.000	False
LD33211489	3000.000	3000.000	False
LD33211492	3000.000	3000.000	False
LD33211495	3000.000	3000.000	False
LD33211498	3000.000	3000.000	False
LD33211501	3000.000	3000.000	False
LD33211504	3000.000	3000.000	False
LD33211507	3000.000	3000.000	False
LD33211510	3000.000	3000.000	False
LD33211513	3000.000	3000.000	False
LD33211516	3000.000	3000.000	False
LD33211519	3000.000	3000.000	False
LD33211522	3000.000	3000.000	False
LD33211525	3000.000	3000.000	False
LD33211528	3000.000	3000.000	False
LD33211531	3000.000	3000.000	False
LD33211534	3000.000	3000.000	False
LD33211537	3000.000	3000.000	False
LD33211540	3000.000	3000.000	False
LD33211543	3000.000	3000.000	False
LD33211546	3000.000	3000.000	False
LD33211549	3000.000	3000.000	False
LD33211552	3000.000	3000.000	False
LD33211555	3000.000	3000.000	False
LD33211558	3000.000	3000.000	False
LD33211561	3000.000	3000.000	False
LD33211564	3000.000	3000.000	False
LD33211567	3000.000	3000.000	False
LD33211570	3000.000	3000.000	False
LD33211573	3000.000	3000.000	False
LD33211576	3000.000	3000.000	False
LD33211579	3000.000	3000.000	False
LD33211582	3000.000	3000.000	False
LD33211585	3000.000	3000.000	False
LD33211588	3000.000	3000.000	False
LD33211591	3000.000	3000.000	False
LD33211594	3000.000	3000.000	False
LD33211597	3000.000	3000.000	False
LD33211600	3000.000	3000.000	False
LD33211603	3000.000	3000.000	False
LD33211606	3000.000	3000.000	False

DPH-17 Report on Tiles - continued

<u>Tile</u>	<u>Width</u>	<u>Height</u>	<u>Overlap</u>
LD33211609	3000.000	3000.000	False
LD33241396	3000.000	3000.000	False
LD33241399	3000.000	3000.000	False
LD33241402	3000.000	3000.000	False
LD33241405	3000.000	3000.000	False
LD33241408	3000.000	3000.000	False
LD33241411	3000.000	3000.000	False
LD33241414	3000.000	3000.000	False
LD33241417	3000.000	3000.000	False
LD33241420	3000.000	3000.000	False
LD33241423	3000.000	3000.000	False
LD33241426	3000.000	3000.000	False
LD33241429	3000.000	3000.000	False
LD33241432	3000.000	3000.000	False
LD33241435	3000.000	3000.000	False
LD33241438	3000.000	3000.000	False
LD33241441	3000.000	3000.000	False
LD33241444	3000.000	3000.000	False
LD33241447	3000.000	3000.000	False
LD33241450	3000.000	3000.000	False
LD33241453	3000.000	3000.000	False
LD33241456	3000.000	3000.000	False
LD33241459	3000.000	3000.000	False
LD33241462	3000.000	3000.000	False
LD33241465	3000.000	3000.000	False
LD33241468	3000.000	3000.000	False
LD33241471	3000.000	3000.000	False
LD33241474	3000.000	3000.000	False
LD33241477	3000.000	3000.000	False
LD33241480	3000.000	3000.000	False
LD33241483	3000.000	3000.000	False
LD33241486	3000.000	3000.000	False
LD33241489	3000.000	3000.000	False
LD33241492	3000.000	3000.000	False
LD33241495	3000.000	3000.000	False
LD33241498	3000.000	3000.000	False
LD33241501	3000.000	3000.000	False
LD33241504	3000.000	3000.000	False
LD33241507	3000.000	3000.000	False
LD33241510	3000.000	3000.000	False
LD33241513	3000.000	3000.000	False
LD33241516	3000.000	3000.000	False
LD33241519	3000.000	3000.000	False
LD33241522	3000.000	3000.000	False
LD33241525	3000.000	3000.000	False
LD33241528	3000.000	3000.000	False
LD33241531	3000.000	3000.000	False
LD33241534	3000.000	3000.000	False

DPH-17 Report on Tiles - continued

<u>Tile</u>	<u>Width</u>	<u>Height</u>	<u>Overlap</u>
LD33241537	3000.000	3000.000	False
LD33241540	3000.000	3000.000	False
LD33241543	3000.000	3000.000	False
LD33241546	3000.000	3000.000	False
LD33241549	3000.000	3000.000	False
LD33241552	3000.000	3000.000	False
LD33241555	3000.000	3000.000	False
LD33241558	3000.000	3000.000	False
LD33241561	3000.000	3000.000	False
LD33241564	3000.000	3000.000	False
LD33241567	3000.000	3000.000	False
LD33241570	3000.000	3000.000	False
LD33241573	3000.000	3000.000	False
LD33241576	3000.000	3000.000	False
LD33241579	3000.000	3000.000	False
LD33241582	3000.000	3000.000	False
LD33241585	3000.000	3000.000	False
LD33241588	3000.000	3000.000	False
LD33241591	3000.000	3000.000	False
LD33241594	3000.000	3000.000	False
LD33241597	3000.000	3000.000	False
LD33241600	3000.000	3000.000	False
LD33241603	3000.000	3000.000	False
LD33241606	3000.000	3000.000	False
LD33241609	3000.000	3000.000	False
LD33271396	3000.000	3000.000	False
LD33271399	3000.000	3000.000	False
LD33271402	3000.000	3000.000	False
LD33271405	3000.000	3000.000	False
LD33271408	3000.000	3000.000	False
LD33271411	3000.000	3000.000	False
LD33271414	3000.000	3000.000	False
LD33271417	3000.000	3000.000	False
LD33271420	3000.000	3000.000	False
LD33271423	3000.000	3000.000	False
LD33271426	3000.000	3000.000	False
LD33271429	3000.000	3000.000	False
LD33271432	3000.000	3000.000	False
LD33271435	3000.000	3000.000	False
LD33271438	3000.000	3000.000	False
LD33271441	3000.000	3000.000	False
LD33271444	3000.000	3000.000	False
LD33271447	3000.000	3000.000	False
LD33271450	3000.000	3000.000	False
LD33271453	3000.000	3000.000	False
LD33271456	3000.000	3000.000	False
LD33271459	3000.000	3000.000	False
LD33271462	3000.000	3000.000	False

DPH-17 Report on Tiles - continued

<u>Tile</u>	<u>Width</u>	<u>Height</u>	<u>Overlap</u>
LD33271465	3000.000	3000.000	False
LD33271468	3000.000	3000.000	False
LD33271471	3000.000	3000.000	False
LD33271474	3000.000	3000.000	False
LD33271477	3000.000	3000.000	False
LD33271480	3000.000	3000.000	False
LD33271483	3000.000	3000.000	False
LD33271486	3000.000	3000.000	False
LD33271489	3000.000	3000.000	False
LD33271492	3000.000	3000.000	False
LD33271495	3000.000	3000.000	False
LD33271498	3000.000	3000.000	False
LD33271501	3000.000	3000.000	False
LD33271504	3000.000	3000.000	False
LD33271507	3000.000	3000.000	False
LD33271510	3000.000	3000.000	False
LD33271513	3000.000	3000.000	False
LD33271516	3000.000	3000.000	False
LD33271519	3000.000	3000.000	False
LD33271522	3000.000	3000.000	False
LD33271525	3000.000	3000.000	False
LD33271528	3000.000	3000.000	False
LD33271531	3000.000	3000.000	False
LD33271534	3000.000	3000.000	False
LD33271537	3000.000	3000.000	False
LD33271540	3000.000	3000.000	False
LD33271543	3000.000	3000.000	False
LD33271546	3000.000	3000.000	False
LD33271549	3000.000	3000.000	False
LD33271552	3000.000	3000.000	False
LD33271555	3000.000	3000.000	False
LD33271558	3000.000	3000.000	False
LD33271561	3000.000	3000.000	False
LD33271564	3000.000	3000.000	False
LD33271567	3000.000	3000.000	False
LD33271570	3000.000	3000.000	False
LD33271573	3000.000	3000.000	False
LD33271576	3000.000	3000.000	False
LD33271579	3000.000	3000.000	False
LD33271582	3000.000	3000.000	False
LD33271585	3000.000	3000.000	False
LD33271588	3000.000	3000.000	False
LD33271591	3000.000	3000.000	False
LD33271594	3000.000	3000.000	False
LD33271597	3000.000	3000.000	False
LD33271600	3000.000	3000.000	False
LD33271603	3000.000	3000.000	False
LD33271606	3000.000	3000.000	False

DPH-17 Report on Tiles - continued

<u>Tile</u>	<u>Width</u>	<u>Height</u>	<u>Overlap</u>
LD33271609	3000.000	3000.000	False
LD33301396	3000.000	3000.000	False
LD33301399	3000.000	3000.000	False
LD33301402	3000.000	3000.000	False
LD33301405	3000.000	3000.000	False
LD33301408	3000.000	3000.000	False
LD33301411	3000.000	3000.000	False
LD33301414	3000.000	3000.000	False
LD33301417	3000.000	3000.000	False
LD33301420	3000.000	3000.000	False
LD33301423	3000.000	3000.000	False
LD33301426	3000.000	3000.000	False
LD33301429	3000.000	3000.000	False
LD33301432	3000.000	3000.000	False
LD33301435	3000.000	3000.000	False
LD33301438	3000.000	3000.000	False
LD33301441	3000.000	3000.000	False
LD33301444	3000.000	3000.000	False
LD33301447	3000.000	3000.000	False
LD33301450	3000.000	3000.000	False
LD33301453	3000.000	3000.000	False
LD33301456	3000.000	3000.000	False
LD33301459	3000.000	3000.000	False
LD33301462	3000.000	3000.000	False
LD33301465	3000.000	3000.000	False
LD33301468	3000.000	3000.000	False
LD33301471	3000.000	3000.000	False
LD33301474	3000.000	3000.000	False
LD33301477	3000.000	3000.000	False
LD33301480	3000.000	3000.000	False
LD33301483	3000.000	3000.000	False
LD33301486	3000.000	3000.000	False
LD33301489	3000.000	3000.000	False
LD33301492	3000.000	3000.000	False
LD33301495	3000.000	3000.000	False
LD33301498	3000.000	3000.000	False
LD33301501	3000.000	3000.000	False
LD33301504	3000.000	3000.000	False
LD33301507	3000.000	3000.000	False
LD33301510	3000.000	3000.000	False
LD33301513	3000.000	3000.000	False
LD33301516	3000.000	3000.000	False
LD33301519	3000.000	3000.000	False
LD33301522	3000.000	3000.000	False
LD33301525	3000.000	3000.000	False
LD33301528	3000.000	3000.000	False
LD33301531	3000.000	3000.000	False
LD33301534	3000.000	3000.000	False

DPH-17 Report on Tiles - continued

<u>Tile</u>	<u>Width</u>	<u>Height</u>	<u>Overlap</u>
LD33301537	3000.000	3000.000	False
LD33301540	3000.000	3000.000	False
LD33301543	3000.000	3000.000	False
LD33301546	3000.000	3000.000	False
LD33301549	3000.000	3000.000	False
LD33301552	3000.000	3000.000	False
LD33301555	3000.000	3000.000	False
LD33301558	3000.000	3000.000	False
LD33301561	3000.000	3000.000	False
LD33301564	3000.000	3000.000	False
LD33301567	3000.000	3000.000	False
LD33301570	3000.000	3000.000	False
LD33301573	3000.000	3000.000	False
LD33301576	3000.000	3000.000	False
LD33301579	3000.000	3000.000	False
LD33301582	3000.000	3000.000	False
LD33301585	3000.000	3000.000	False
LD33301588	3000.000	3000.000	False
LD33301591	3000.000	3000.000	False
LD33301594	3000.000	3000.000	False
LD33301597	3000.000	3000.000	False
LD33301600	3000.000	3000.000	False
LD33301603	3000.000	3000.000	False
LD33301606	3000.000	3000.000	False
LD33301609	3000.000	3000.000	False
LD33331396	3000.000	3000.000	False
LD33331399	3000.000	3000.000	False
LD33331402	3000.000	3000.000	False
LD33331405	3000.000	3000.000	False
LD33331408	3000.000	3000.000	False
LD33331411	3000.000	3000.000	False
LD33331414	3000.000	3000.000	False
LD33331417	3000.000	3000.000	False
LD33331420	3000.000	3000.000	False
LD33331423	3000.000	3000.000	False
LD33331426	3000.000	3000.000	False
LD33331429	3000.000	3000.000	False
LD33331432	3000.000	3000.000	False
LD33331435	3000.000	3000.000	False
LD33331438	3000.000	3000.000	False
LD33331441	3000.000	3000.000	False
LD33331444	3000.000	3000.000	False
LD33331447	3000.000	3000.000	False
LD33331450	3000.000	3000.000	False
LD33331453	3000.000	3000.000	False
LD33331456	3000.000	3000.000	False
LD33331459	3000.000	3000.000	False
LD33331462	3000.000	3000.000	False

DPH-17 Report on Tiles - continued

<u>Tile</u>	<u>Width</u>	<u>Height</u>	<u>Overlap</u>
LD33331465	3000.000	3000.000	False
LD33331468	3000.000	3000.000	False
LD33331471	3000.000	3000.000	False
LD33331474	3000.000	3000.000	False
LD33331477	3000.000	3000.000	False
LD33331480	3000.000	3000.000	False
LD33331483	3000.000	3000.000	False
LD33331486	3000.000	3000.000	False
LD33331489	3000.000	3000.000	False
LD33331492	3000.000	3000.000	False
LD33331495	3000.000	3000.000	False
LD33331498	3000.000	3000.000	False
LD33331501	3000.000	3000.000	False
LD33331504	3000.000	3000.000	False
LD33331507	3000.000	3000.000	False
LD33331510	3000.000	3000.000	False
LD33331513	3000.000	3000.000	False
LD33331516	3000.000	3000.000	False
LD33331519	3000.000	3000.000	False
LD33331522	3000.000	3000.000	False
LD33331525	3000.000	3000.000	False
LD33331528	3000.000	3000.000	False
LD33331531	3000.000	3000.000	False
LD33331534	3000.000	3000.000	False
LD33331537	3000.000	3000.000	False
LD33331540	3000.000	3000.000	False
LD33331543	3000.000	3000.000	False
LD33331546	3000.000	3000.000	False
LD33331549	3000.000	3000.000	False
LD33331552	3000.000	3000.000	False
LD33331555	3000.000	3000.000	False
LD33331558	3000.000	3000.000	False
LD33331561	3000.000	3000.000	False
LD33331564	3000.000	3000.000	False
LD33331567	3000.000	3000.000	False
LD33331570	3000.000	3000.000	False
LD33331573	3000.000	3000.000	False
LD33331576	3000.000	3000.000	False
LD33331579	3000.000	3000.000	False
LD33331582	3000.000	3000.000	False
LD33331585	3000.000	3000.000	False
LD33331588	3000.000	3000.000	False
LD33331591	3000.000	3000.000	False
LD33331594	3000.000	3000.000	False
LD33331597	3000.000	3000.000	False
LD33331600	3000.000	3000.000	False
LD33331603	3000.000	3000.000	False
LD33331606	3000.000	3000.000	False

DPH-17 Report on Tiles - continued

<u>Tile</u>	<u>Width</u>	<u>Height</u>	<u>Overlap</u>
LD33331609	3000.000	3000.000	False
LD33361396	3000.000	3000.000	False
LD33361399	3000.000	3000.000	False
LD33361402	3000.000	3000.000	False
LD33361405	3000.000	3000.000	False
LD33361408	3000.000	3000.000	False
LD33361411	3000.000	3000.000	False
LD33361414	3000.000	3000.000	False
LD33361417	3000.000	3000.000	False
LD33361420	3000.000	3000.000	False
LD33361423	3000.000	3000.000	False
LD33361426	3000.000	3000.000	False
LD33361429	3000.000	3000.000	False
LD33361432	3000.000	3000.000	False
LD33361435	3000.000	3000.000	False
LD33361438	3000.000	3000.000	False
LD33361441	3000.000	3000.000	False
LD33361444	3000.000	3000.000	False
LD33361447	3000.000	3000.000	False
LD33361450	3000.000	3000.000	False
LD33361453	3000.000	3000.000	False
LD33361456	3000.000	3000.000	False
LD33361459	3000.000	3000.000	False
LD33361462	3000.000	3000.000	False
LD33361465	3000.000	3000.000	False
LD33361468	3000.000	3000.000	False
LD33361471	3000.000	3000.000	False
LD33361474	3000.000	3000.000	False
LD33361477	3000.000	3000.000	False
LD33361480	3000.000	3000.000	False
LD33361483	3000.000	3000.000	False
LD33361486	3000.000	3000.000	False
LD33361489	3000.000	3000.000	False
LD33361492	3000.000	3000.000	False
LD33361495	3000.000	3000.000	False
LD33361498	3000.000	3000.000	False
LD33361501	3000.000	3000.000	False
LD33361504	3000.000	3000.000	False
LD33361507	3000.000	3000.000	False
LD33361510	3000.000	3000.000	False
LD33361513	3000.000	3000.000	False
LD33361516	3000.000	3000.000	False
LD33361519	3000.000	3000.000	False
LD33361522	3000.000	3000.000	False
LD33361525	3000.000	3000.000	False
LD33361528	3000.000	3000.000	False
LD33361531	3000.000	3000.000	False
LD33361534	3000.000	3000.000	False

DPH-17 Report on Tiles - continued

<u>Tile</u>	<u>Width</u>	<u>Height</u>	<u>Overlap</u>
LD33361537	3000.000	3000.000	False
LD33361540	3000.000	3000.000	False
LD33361543	3000.000	3000.000	False
LD33361546	3000.000	3000.000	False
LD33361549	3000.000	3000.000	False
LD33361552	3000.000	3000.000	False
LD33361555	3000.000	3000.000	False
LD33361558	3000.000	3000.000	False
LD33361561	3000.000	3000.000	False
LD33361564	3000.000	3000.000	False
LD33361567	3000.000	3000.000	False
LD33361570	3000.000	3000.000	False
LD33361573	3000.000	3000.000	False
LD33361576	3000.000	3000.000	False
LD33361579	3000.000	3000.000	False
LD33361582	3000.000	3000.000	False
LD33361585	3000.000	3000.000	False
LD33361588	3000.000	3000.000	False
LD33361591	3000.000	3000.000	False
LD33361594	3000.000	3000.000	False
LD33361597	3000.000	3000.000	False
LD33361600	3000.000	3000.000	False
LD33361603	3000.000	3000.000	False
LD33361606	3000.000	3000.000	False
LD33361609	3000.000	3000.000	False
LD33391396	3000.000	3000.000	False
LD33391399	3000.000	3000.000	False
LD33391402	3000.000	3000.000	False
LD33391405	3000.000	3000.000	False
LD33391408	3000.000	3000.000	False
LD33391411	3000.000	3000.000	False
LD33391414	3000.000	3000.000	False
LD33391417	3000.000	3000.000	False
LD33391420	3000.000	3000.000	False
LD33391423	3000.000	3000.000	False
LD33391426	3000.000	3000.000	False
LD33391429	3000.000	3000.000	False
LD33391432	3000.000	3000.000	False
LD33391435	3000.000	3000.000	False
LD33391438	3000.000	3000.000	False
LD33391441	3000.000	3000.000	False
LD33391444	3000.000	3000.000	False
LD33391447	3000.000	3000.000	False
LD33391450	3000.000	3000.000	False
LD33391453	3000.000	3000.000	False
LD33391456	3000.000	3000.000	False
LD33391459	3000.000	3000.000	False
LD33391462	3000.000	3000.000	False

DPH-17 Report on Tiles - continued

<u>Tile</u>	<u>Width</u>	<u>Height</u>	<u>Overlap</u>
LD33391465	3000.000	3000.000	False
LD33391468	3000.000	3000.000	False
LD33391471	3000.000	3000.000	False
LD33391474	3000.000	3000.000	False
LD33391477	3000.000	3000.000	False
LD33391480	3000.000	3000.000	False
LD33391483	3000.000	3000.000	False
LD33391486	3000.000	3000.000	False
LD33391489	3000.000	3000.000	False
LD33391492	3000.000	3000.000	False
LD33391495	3000.000	3000.000	False
LD33391498	3000.000	3000.000	False
LD33391501	3000.000	3000.000	False
LD33391504	3000.000	3000.000	False
LD33391507	3000.000	3000.000	False
LD33391510	3000.000	3000.000	False
LD33391513	3000.000	3000.000	False
LD33391516	3000.000	3000.000	False
LD33391519	3000.000	3000.000	False
LD33391522	3000.000	3000.000	False
LD33391525	3000.000	3000.000	False
LD33391528	3000.000	3000.000	False
LD33391531	3000.000	3000.000	False
LD33391534	3000.000	3000.000	False
LD33391537	3000.000	3000.000	False
LD33391540	3000.000	3000.000	False
LD33391543	3000.000	3000.000	False
LD33391546	3000.000	3000.000	False
LD33391549	3000.000	3000.000	False
LD33391552	3000.000	3000.000	False
LD33391555	3000.000	3000.000	False
LD33391558	3000.000	3000.000	False
LD33391561	3000.000	3000.000	False
LD33391564	3000.000	3000.000	False
LD33391567	3000.000	3000.000	False
LD33391570	3000.000	3000.000	False
LD33391573	3000.000	3000.000	False
LD33391576	3000.000	3000.000	False
LD33391579	3000.000	3000.000	False
LD33391582	3000.000	3000.000	False
LD33391585	3000.000	3000.000	False
LD33391588	3000.000	3000.000	False
LD33391591	3000.000	3000.000	False
LD33391594	3000.000	3000.000	False
LD33391597	3000.000	3000.000	False
LD33391600	3000.000	3000.000	False
LD33391603	3000.000	3000.000	False
LD33391606	3000.000	3000.000	False

DPH-17 Report on Tiles - continued

<u>Tile</u>	<u>Width</u>	<u>Height</u>	<u>Overlap</u>
LD33391609	3000.000	3000.000	False
LD33421396	3000.000	3000.000	False
LD33421399	3000.000	3000.000	False
LD33421402	3000.000	3000.000	False
LD33421405	3000.000	3000.000	False
LD33421408	3000.000	3000.000	False
LD33421411	3000.000	3000.000	False
LD33421414	3000.000	3000.000	False
LD33421417	3000.000	3000.000	False
LD33421420	3000.000	3000.000	False
LD33421423	3000.000	3000.000	False
LD33421426	3000.000	3000.000	False
LD33421429	3000.000	3000.000	False
LD33421432	3000.000	3000.000	False
LD33421435	3000.000	3000.000	False
LD33421438	3000.000	3000.000	False
LD33421441	3000.000	3000.000	False
LD33421444	3000.000	3000.000	False
LD33421447	3000.000	3000.000	False
LD33421450	3000.000	3000.000	False
LD33421453	3000.000	3000.000	False
LD33421456	3000.000	3000.000	False
LD33421459	3000.000	3000.000	False
LD33421462	3000.000	3000.000	False
LD33421465	3000.000	3000.000	False
LD33421468	3000.000	3000.000	False
LD33421471	3000.000	3000.000	False
LD33421474	3000.000	3000.000	False
LD33421477	3000.000	3000.000	False
LD33421480	3000.000	3000.000	False
LD33421483	3000.000	3000.000	False
LD33421486	3000.000	3000.000	False
LD33421489	3000.000	3000.000	False
LD33421492	3000.000	3000.000	False
LD33421495	3000.000	3000.000	False
LD33421498	3000.000	3000.000	False
LD33421501	3000.000	3000.000	False
LD33421504	3000.000	3000.000	False
LD33421507	3000.000	3000.000	False
LD33421510	3000.000	3000.000	False
LD33421513	3000.000	3000.000	False
LD33421516	3000.000	3000.000	False
LD33421519	3000.000	3000.000	False
LD33421522	3000.000	3000.000	False
LD33421525	3000.000	3000.000	False
LD33421528	3000.000	3000.000	False
LD33421531	3000.000	3000.000	False
LD33421534	3000.000	3000.000	False

DPH-17 Report on Tiles - continued

<u>Tile</u>	<u>Width</u>	<u>Height</u>	<u>Overlap</u>
LD33421537	3000.000	3000.000	False
LD33421540	3000.000	3000.000	False
LD33421543	3000.000	3000.000	False
LD33421546	3000.000	3000.000	False
LD33421549	3000.000	3000.000	False
LD33421552	3000.000	3000.000	False
LD33421555	3000.000	3000.000	False
LD33421558	3000.000	3000.000	False
LD33421561	3000.000	3000.000	False
LD33421564	3000.000	3000.000	False
LD33421567	3000.000	3000.000	False
LD33421570	3000.000	3000.000	False
LD33421573	3000.000	3000.000	False
LD33421576	3000.000	3000.000	False
LD33421579	3000.000	3000.000	False
LD33421582	3000.000	3000.000	False
LD33421585	3000.000	3000.000	False
LD33421588	3000.000	3000.000	False
LD33421591	3000.000	3000.000	False
LD33421594	3000.000	3000.000	False
LD33421597	3000.000	3000.000	False
LD33421600	3000.000	3000.000	False
LD33421603	3000.000	3000.000	False
LD33421606	3000.000	3000.000	False
LD33421609	3000.000	3000.000	False
LD33451396	3000.000	3000.000	False
LD33451399	3000.000	3000.000	False
LD33451402	3000.000	3000.000	False
LD33451405	3000.000	3000.000	False
LD33451408	3000.000	3000.000	False
LD33451411	3000.000	3000.000	False
LD33451414	3000.000	3000.000	False
LD33451417	3000.000	3000.000	False
LD33451420	3000.000	3000.000	False
LD33451423	3000.000	3000.000	False
LD33451426	3000.000	3000.000	False
LD33451429	3000.000	3000.000	False
LD33451432	3000.000	3000.000	False
LD33451435	3000.000	3000.000	False
LD33451438	3000.000	3000.000	False
LD33451441	3000.000	3000.000	False
LD33451444	3000.000	3000.000	False
LD33451447	3000.000	3000.000	False
LD33451450	3000.000	3000.000	False
LD33451453	3000.000	3000.000	False
LD33451456	3000.000	3000.000	False
LD33451459	3000.000	3000.000	False
LD33451462	3000.000	3000.000	False

DPH-17 Report on Tiles - continued

<u>Tile</u>	<u>Width</u>	<u>Height</u>	<u>Overlap</u>
LD33451465	3000.000	3000.000	False
LD33451468	3000.000	3000.000	False
LD33451471	3000.000	3000.000	False
LD33451474	3000.000	3000.000	False
LD33451477	3000.000	3000.000	False
LD33451480	3000.000	3000.000	False
LD33451483	3000.000	3000.000	False
LD33451486	3000.000	3000.000	False
LD33451489	3000.000	3000.000	False
LD33451492	3000.000	3000.000	False
LD33451495	3000.000	3000.000	False
LD33451498	3000.000	3000.000	False
LD33451501	3000.000	3000.000	False
LD33451504	3000.000	3000.000	False
LD33451507	3000.000	3000.000	False
LD33451510	3000.000	3000.000	False
LD33451513	3000.000	3000.000	False
LD33451516	3000.000	3000.000	False
LD33451519	3000.000	3000.000	False
LD33451522	3000.000	3000.000	False
LD33451525	3000.000	3000.000	False
LD33451528	3000.000	3000.000	False
LD33451531	3000.000	3000.000	False
LD33451534	3000.000	3000.000	False
LD33451537	3000.000	3000.000	False
LD33451540	3000.000	3000.000	False
LD33451543	3000.000	3000.000	False
LD33451546	3000.000	3000.000	False
LD33451549	3000.000	3000.000	False
LD33451552	3000.000	3000.000	False
LD33451555	3000.000	3000.000	False
LD33451558	3000.000	3000.000	False
LD33451561	3000.000	3000.000	False
LD33451564	3000.000	3000.000	False
LD33451567	3000.000	3000.000	False
LD33451570	3000.000	3000.000	False
LD33451573	3000.000	3000.000	False
LD33451576	3000.000	3000.000	False
LD33451579	3000.000	3000.000	False
LD33451582	3000.000	3000.000	False
LD33451585	3000.000	3000.000	False
LD33451588	3000.000	3000.000	False
LD33451591	3000.000	3000.000	False
LD33451594	3000.000	3000.000	False
LD33451597	3000.000	3000.000	False
LD33451600	3000.000	3000.000	False
LD33451603	3000.000	3000.000	False
LD33451606	3000.000	3000.000	False

DPH-17 Report on Tiles - continued

<u>Tile</u>	<u>Width</u>	<u>Height</u>	<u>Overlap</u>
LD33451609	3000.000	3000.000	False
LD33481396	3000.000	3000.000	False
LD33481399	3000.000	3000.000	False
LD33481402	3000.000	3000.000	False
LD33481405	3000.000	3000.000	False
LD33481408	3000.000	3000.000	False
LD33481411	3000.000	3000.000	False
LD33481414	3000.000	3000.000	False
LD33481417	3000.000	3000.000	False
LD33481420	3000.000	3000.000	False
LD33481423	3000.000	3000.000	False
LD33481426	3000.000	3000.000	False
LD33481429	3000.000	3000.000	False
LD33481432	3000.000	3000.000	False
LD33481435	3000.000	3000.000	False
LD33481438	3000.000	3000.000	False
LD33481441	3000.000	3000.000	False
LD33481444	3000.000	3000.000	False
LD33481447	3000.000	3000.000	False
LD33481450	3000.000	3000.000	False
LD33481453	3000.000	3000.000	False
LD33481456	3000.000	3000.000	False
LD33481459	3000.000	3000.000	False
LD33481462	3000.000	3000.000	False
LD33481465	3000.000	3000.000	False
LD33481468	3000.000	3000.000	False
LD33481471	3000.000	3000.000	False
LD33481474	3000.000	3000.000	False
LD33481477	3000.000	3000.000	False
LD33481480	3000.000	3000.000	False
LD33481483	3000.000	3000.000	False
LD33481486	3000.000	3000.000	False
LD33481489	3000.000	3000.000	False
LD33481492	3000.000	3000.000	False
LD33481495	3000.000	3000.000	False
LD33481498	3000.000	3000.000	False
LD33481501	3000.000	3000.000	False
LD33481504	3000.000	3000.000	False
LD33481507	3000.000	3000.000	False
LD33481510	3000.000	3000.000	False
LD33481513	3000.000	3000.000	False
LD33481516	3000.000	3000.000	False
LD33481519	3000.000	3000.000	False
LD33481522	3000.000	3000.000	False
LD33481525	3000.000	3000.000	False
LD33481528	3000.000	3000.000	False
LD33481531	3000.000	3000.000	False
LD33481534	3000.000	3000.000	False

DPH-17 Report on Tiles - continued

<u>Tile</u>	<u>Width</u>	<u>Height</u>	<u>Overlap</u>
LD33481537	3000.000	3000.000	False
LD33481540	3000.000	3000.000	False
LD33481543	3000.000	3000.000	False
LD33481546	3000.000	3000.000	False
LD33481549	3000.000	3000.000	False
LD33481552	3000.000	3000.000	False
LD33481555	3000.000	3000.000	False
LD33481558	3000.000	3000.000	False
LD33481561	3000.000	3000.000	False
LD33481564	3000.000	3000.000	False
LD33481567	3000.000	3000.000	False
LD33481570	3000.000	3000.000	False
LD33481573	3000.000	3000.000	False
LD33481576	3000.000	3000.000	False
LD33481579	3000.000	3000.000	False
LD33481582	3000.000	3000.000	False
LD33481585	3000.000	3000.000	False
LD33481588	3000.000	3000.000	False
LD33481591	3000.000	3000.000	False
LD33481594	3000.000	3000.000	False
LD33481597	3000.000	3000.000	False
LD33481600	3000.000	3000.000	False
LD33481603	3000.000	3000.000	False
LD33481606	3000.000	3000.000	False
LD33481609	3000.000	3000.000	False
LD33511396	3000.000	3000.000	False
LD33511399	3000.000	3000.000	False
LD33511402	3000.000	3000.000	False
LD33511405	3000.000	3000.000	False
LD33511408	3000.000	3000.000	False
LD33511411	3000.000	3000.000	False
LD33511414	3000.000	3000.000	False
LD33511417	3000.000	3000.000	False
LD33511420	3000.000	3000.000	False
LD33511423	3000.000	3000.000	False
LD33511426	3000.000	3000.000	False
LD33511429	3000.000	3000.000	False
LD33511432	3000.000	3000.000	False
LD33511435	3000.000	3000.000	False
LD33511438	3000.000	3000.000	False
LD33511441	3000.000	3000.000	False
LD33511444	3000.000	3000.000	False
LD33511447	3000.000	3000.000	False
LD33511450	3000.000	3000.000	False
LD33511453	3000.000	3000.000	False
LD33511456	3000.000	3000.000	False
LD33511459	3000.000	3000.000	False
LD33511462	3000.000	3000.000	False

DPH-17 Report on Tiles - continued

<u>Tile</u>	<u>Width</u>	<u>Height</u>	<u>Overlap</u>
LD33511465	3000.000	3000.000	False
LD33511468	3000.000	3000.000	False
LD33511471	3000.000	3000.000	False
LD33511474	3000.000	3000.000	False
LD33511477	3000.000	3000.000	False
LD33511480	3000.000	3000.000	False
LD33511483	3000.000	3000.000	False
LD33511486	3000.000	3000.000	False
LD33511489	3000.000	3000.000	False
LD33511492	3000.000	3000.000	False
LD33511495	3000.000	3000.000	False
LD33511498	3000.000	3000.000	False
LD33511501	3000.000	3000.000	False
LD33511504	3000.000	3000.000	False
LD33511507	3000.000	3000.000	False
LD33511510	3000.000	3000.000	False
LD33511513	3000.000	3000.000	False
LD33511516	3000.000	3000.000	False
LD33511519	3000.000	3000.000	False
LD33511522	3000.000	3000.000	False
LD33511525	3000.000	3000.000	False
LD33511528	3000.000	3000.000	False
LD33511531	3000.000	3000.000	False
LD33511534	3000.000	3000.000	False
LD33511537	3000.000	3000.000	False
LD33511540	3000.000	3000.000	False
LD33511543	3000.000	3000.000	False
LD33511546	3000.000	3000.000	False
LD33511549	3000.000	3000.000	False
LD33511552	3000.000	3000.000	False
LD33511555	3000.000	3000.000	False
LD33511558	3000.000	3000.000	False
LD33511561	3000.000	3000.000	False
LD33511564	3000.000	3000.000	False
LD33511567	3000.000	3000.000	False
LD33511570	3000.000	3000.000	False
LD33511573	3000.000	3000.000	False
LD33511576	3000.000	3000.000	False
LD33511579	3000.000	3000.000	False
LD33511582	3000.000	3000.000	False
LD33511585	3000.000	3000.000	False
LD33511588	3000.000	3000.000	False
LD33511591	3000.000	3000.000	False
LD33511594	3000.000	3000.000	False
LD33511597	3000.000	3000.000	False
LD33511600	3000.000	3000.000	False
LD33511603	3000.000	3000.000	False
LD33511606	3000.000	3000.000	False

DPH-17 Report on Tiles - continued

<u>Tile</u>	<u>Width</u>	<u>Height</u>	<u>Overlap</u>
LD33511609	3000.000	3000.000	False
LD33541396	3000.000	3000.000	False
LD33541399	3000.000	3000.000	False
LD33541402	3000.000	3000.000	False
LD33541405	3000.000	3000.000	False
LD33541408	3000.000	3000.000	False
LD33541411	3000.000	3000.000	False
LD33541414	3000.000	3000.000	False
LD33541417	3000.000	3000.000	False
LD33541420	3000.000	3000.000	False
LD33541423	3000.000	3000.000	False
LD33541426	3000.000	3000.000	False
LD33541429	3000.000	3000.000	False
LD33541432	3000.000	3000.000	False
LD33541435	3000.000	3000.000	False
LD33541438	3000.000	3000.000	False
LD33541441	3000.000	3000.000	False
LD33541444	3000.000	3000.000	False
LD33541447	3000.000	3000.000	False
LD33541450	3000.000	3000.000	False
LD33541453	3000.000	3000.000	False
LD33541456	3000.000	3000.000	False
LD33541459	3000.000	3000.000	False
LD33541462	3000.000	3000.000	False
LD33541465	3000.000	3000.000	False
LD33541468	3000.000	3000.000	False
LD33541471	3000.000	3000.000	False
LD33541474	3000.000	3000.000	False
LD33541477	3000.000	3000.000	False
LD33541480	3000.000	3000.000	False
LD33541483	3000.000	3000.000	False
LD33541486	3000.000	3000.000	False
LD33541489	3000.000	3000.000	False
LD33541492	3000.000	3000.000	False
LD33541495	3000.000	3000.000	False
LD33541498	3000.000	3000.000	False
LD33541501	3000.000	3000.000	False
LD33541504	3000.000	3000.000	False
LD33541507	3000.000	3000.000	False
LD33541510	3000.000	3000.000	False
LD33541513	3000.000	3000.000	False
LD33541516	3000.000	3000.000	False
LD33541519	3000.000	3000.000	False
LD33541522	3000.000	3000.000	False
LD33541525	3000.000	3000.000	False
LD33541528	3000.000	3000.000	False
LD33541531	3000.000	3000.000	False
LD33541534	3000.000	3000.000	False

DPH-17 Report on Tiles - continued

<u>Tile</u>	<u>Width</u>	<u>Height</u>	<u>Overlap</u>
LD33541537	3000.000	3000.000	False
LD33541540	3000.000	3000.000	False
LD33541543	3000.000	3000.000	False
LD33541546	3000.000	3000.000	False
LD33541549	3000.000	3000.000	False
LD33541552	3000.000	3000.000	False
LD33541555	3000.000	3000.000	False
LD33541558	3000.000	3000.000	False
LD33541561	3000.000	3000.000	False
LD33541564	3000.000	3000.000	False
LD33541567	3000.000	3000.000	False
LD33541570	3000.000	3000.000	False
LD33541573	3000.000	3000.000	False
LD33541576	3000.000	3000.000	False
LD33541579	3000.000	3000.000	False
LD33541582	3000.000	3000.000	False
LD33541585	3000.000	3000.000	False
LD33541588	3000.000	3000.000	False
LD33541591	3000.000	3000.000	False
LD33541594	3000.000	3000.000	False
LD33541597	3000.000	3000.000	False
LD33541600	3000.000	3000.000	False
LD33541603	3000.000	3000.000	False
LD33541606	3000.000	3000.000	False
LD33541609	3000.000	3000.000	False
LD33571396	3000.000	3000.000	False
LD33571399	3000.000	3000.000	False
LD33571402	3000.000	3000.000	False
LD33571405	3000.000	3000.000	False
LD33571408	3000.000	3000.000	False
LD33571411	3000.000	3000.000	False
LD33571414	3000.000	3000.000	False
LD33571417	3000.000	3000.000	False
LD33571420	3000.000	3000.000	False
LD33571423	3000.000	3000.000	False
LD33571426	3000.000	3000.000	False
LD33571429	3000.000	3000.000	False
LD33571432	3000.000	3000.000	False
LD33571435	3000.000	3000.000	False
LD33571438	3000.000	3000.000	False
LD33571441	3000.000	3000.000	False
LD33571444	3000.000	3000.000	False
LD33571447	3000.000	3000.000	False
LD33571450	3000.000	3000.000	False
LD33571453	3000.000	3000.000	False
LD33571456	3000.000	3000.000	False
LD33571459	3000.000	3000.000	False
LD33571462	3000.000	3000.000	False

DPH-17 Report on Tiles - continued

<u>Tile</u>	<u>Width</u>	<u>Height</u>	<u>Overlap</u>
LD33571465	3000.000	3000.000	False
LD33571468	3000.000	3000.000	False
LD33571471	3000.000	3000.000	False
LD33571474	3000.000	3000.000	False
LD33571477	3000.000	3000.000	False
LD33571480	3000.000	3000.000	False
LD33571483	3000.000	3000.000	False
LD33571486	3000.000	3000.000	False
LD33571489	3000.000	3000.000	False
LD33571492	3000.000	3000.000	False
LD33571495	3000.000	3000.000	False
LD33571498	3000.000	3000.000	False
LD33571501	3000.000	3000.000	False
LD33571504	3000.000	3000.000	False
LD33571507	3000.000	3000.000	False
LD33571510	3000.000	3000.000	False
LD33571513	3000.000	3000.000	False
LD33571516	3000.000	3000.000	False
LD33571519	3000.000	3000.000	False
LD33571522	3000.000	3000.000	False
LD33571525	3000.000	3000.000	False
LD33571528	3000.000	3000.000	False
LD33571531	3000.000	3000.000	False
LD33571534	3000.000	3000.000	False
LD33571537	3000.000	3000.000	False
LD33571540	3000.000	3000.000	False
LD33571543	3000.000	3000.000	False
LD33571546	3000.000	3000.000	False
LD33571549	3000.000	3000.000	False
LD33571552	3000.000	3000.000	False
LD33571555	3000.000	3000.000	False
LD33571558	3000.000	3000.000	False
LD33571561	3000.000	3000.000	False
LD33571564	3000.000	3000.000	False
LD33571567	3000.000	3000.000	False
LD33571570	3000.000	3000.000	False
LD33571573	3000.000	3000.000	False
LD33571576	3000.000	3000.000	False
LD33571579	3000.000	3000.000	False
LD33571582	3000.000	3000.000	False
LD33571585	3000.000	3000.000	False
LD33571588	3000.000	3000.000	False
LD33571591	3000.000	3000.000	False
LD33571594	3000.000	3000.000	False
LD33571597	3000.000	3000.000	False
LD33571600	3000.000	3000.000	False
LD33571603	3000.000	3000.000	False
LD33571606	3000.000	3000.000	False

DPH-17 Report on Tiles - continued

<u>Tile</u>	<u>Width</u>	<u>Height</u>	<u>Overlap</u>
LD33571609	3000.000	3000.000	False
LD33601396	3000.000	3000.000	False
LD33601399	3000.000	3000.000	False
LD33601402	3000.000	3000.000	False
LD33601405	3000.000	3000.000	False
LD33601408	3000.000	3000.000	False
LD33601411	3000.000	3000.000	False
LD33601414	3000.000	3000.000	False
LD33601417	3000.000	3000.000	False
LD33601420	3000.000	3000.000	False
LD33601423	3000.000	3000.000	False
LD33601426	3000.000	3000.000	False
LD33601429	3000.000	3000.000	False
LD33601432	3000.000	3000.000	False
LD33601435	3000.000	3000.000	False
LD33601438	3000.000	3000.000	False
LD33601441	3000.000	3000.000	False
LD33601444	3000.000	3000.000	False
LD33601447	3000.000	3000.000	False
LD33601450	3000.000	3000.000	False
LD33601453	3000.000	3000.000	False
LD33601456	3000.000	3000.000	False
LD33601459	3000.000	3000.000	False
LD33601462	3000.000	3000.000	False
LD33601465	3000.000	3000.000	False
LD33601468	3000.000	3000.000	False
LD33601471	3000.000	3000.000	False
LD33601474	3000.000	3000.000	False
LD33601477	3000.000	3000.000	False
LD33601480	3000.000	3000.000	False
LD33601483	3000.000	3000.000	False
LD33601486	3000.000	3000.000	False
LD33601489	3000.000	3000.000	False
LD33601492	3000.000	3000.000	False
LD33601495	3000.000	3000.000	False
LD33601498	3000.000	3000.000	False
LD33601501	3000.000	3000.000	False
LD33601504	3000.000	3000.000	False
LD33601507	3000.000	3000.000	False
LD33601510	3000.000	3000.000	False
LD33601513	3000.000	3000.000	False
LD33601516	3000.000	3000.000	False
LD33601519	3000.000	3000.000	False
LD33601522	3000.000	3000.000	False
LD33601525	3000.000	3000.000	False
LD33601528	3000.000	3000.000	False
LD33601531	3000.000	3000.000	False
LD33601534	3000.000	3000.000	False

DPH-17 Report on Tiles - continued

<u>Tile</u>	<u>Width</u>	<u>Height</u>	<u>Overlap</u>
LD33601537	3000.000	3000.000	False
LD33601540	3000.000	3000.000	False
LD33601543	3000.000	3000.000	False
LD33601546	3000.000	3000.000	False
LD33601549	3000.000	3000.000	False
LD33601552	3000.000	3000.000	False
LD33601555	3000.000	3000.000	False
LD33601558	3000.000	3000.000	False
LD33601561	3000.000	3000.000	False
LD33601564	3000.000	3000.000	False
LD33601567	3000.000	3000.000	False
LD33601570	3000.000	3000.000	False
LD33601573	3000.000	3000.000	False
LD33601576	3000.000	3000.000	False
LD33601579	3000.000	3000.000	False
LD33601582	3000.000	3000.000	False
LD33601585	3000.000	3000.000	False
LD33601588	3000.000	3000.000	False
LD33601591	3000.000	3000.000	False
LD33601594	3000.000	3000.000	False
LD33601597	3000.000	3000.000	False
LD33601600	3000.000	3000.000	False
LD33601603	3000.000	3000.000	False
LD33601606	3000.000	3000.000	False
LD33601609	3000.000	3000.000	False
LD33631396	3000.000	3000.000	False
LD33631399	3000.000	3000.000	False
LD33631402	3000.000	3000.000	False
LD33631405	3000.000	3000.000	False
LD33631408	3000.000	3000.000	False
LD33631411	3000.000	3000.000	False
LD33631414	3000.000	3000.000	False
LD33631417	3000.000	3000.000	False
LD33631420	3000.000	3000.000	False
LD33631423	3000.000	3000.000	False
LD33631426	3000.000	3000.000	False
LD33631429	3000.000	3000.000	False
LD33631432	3000.000	3000.000	False
LD33631435	3000.000	3000.000	False
LD33631438	3000.000	3000.000	False
LD33631441	3000.000	3000.000	False
LD33631444	3000.000	3000.000	False
LD33631447	3000.000	3000.000	False
LD33631450	3000.000	3000.000	False
LD33631453	3000.000	3000.000	False
LD33631456	3000.000	3000.000	False
LD33631459	3000.000	3000.000	False
LD33631462	3000.000	3000.000	False

DPH-17 Report on Tiles - continued

<u>Tile</u>	<u>Width</u>	<u>Height</u>	<u>Overlap</u>
LD33631465	3000.000	3000.000	False
LD33631468	3000.000	3000.000	False
LD33631471	3000.000	3000.000	False
LD33631474	3000.000	3000.000	False
LD33631477	3000.000	3000.000	False
LD33631480	3000.000	3000.000	False
LD33631483	3000.000	3000.000	False
LD33631486	3000.000	3000.000	False
LD33631489	3000.000	3000.000	False
LD33631492	3000.000	3000.000	False
LD33631495	3000.000	3000.000	False
LD33631498	3000.000	3000.000	False
LD33631501	3000.000	3000.000	False
LD33631504	3000.000	3000.000	False
LD33631507	3000.000	3000.000	False
LD33631510	3000.000	3000.000	False
LD33631513	3000.000	3000.000	False
LD33631516	3000.000	3000.000	False
LD33631519	3000.000	3000.000	False
LD33631522	3000.000	3000.000	False
LD33631525	3000.000	3000.000	False
LD33631528	3000.000	3000.000	False
LD33631531	3000.000	3000.000	False
LD33631534	3000.000	3000.000	False
LD33631537	3000.000	3000.000	False
LD33631540	3000.000	3000.000	False
LD33631543	3000.000	3000.000	False
LD33631546	3000.000	3000.000	False
LD33631549	3000.000	3000.000	False
LD33631552	3000.000	3000.000	False
LD33631555	3000.000	3000.000	False
LD33631558	3000.000	3000.000	False
LD33631561	3000.000	3000.000	False
LD33631564	3000.000	3000.000	False
LD33631567	3000.000	3000.000	False
LD33631570	3000.000	3000.000	False
LD33631573	3000.000	3000.000	False
LD33631576	3000.000	3000.000	False
LD33631579	3000.000	3000.000	False
LD33631582	3000.000	3000.000	False
LD33631585	3000.000	3000.000	False
LD33631588	3000.000	3000.000	False
LD33631591	3000.000	3000.000	False
LD33631594	3000.000	3000.000	False
LD33631597	3000.000	3000.000	False
LD33631600	3000.000	3000.000	False
LD33631603	3000.000	3000.000	False
LD33631606	3000.000	3000.000	False

DPH-17 Report on Tiles - continued

<u>Tile</u>	<u>Width</u>	<u>Height</u>	<u>Overlap</u>
LD33631609	3000.000	3000.000	False
LD33661396	3000.000	3000.000	False
LD33661399	3000.000	3000.000	False
LD33661402	3000.000	3000.000	False
LD33661405	3000.000	3000.000	False
LD33661408	3000.000	3000.000	False
LD33661411	3000.000	3000.000	False
LD33661414	3000.000	3000.000	False
LD33661417	3000.000	3000.000	False
LD33661420	3000.000	3000.000	False
LD33661423	3000.000	3000.000	False
LD33661426	3000.000	3000.000	False
LD33661429	3000.000	3000.000	False
LD33661432	3000.000	3000.000	False
LD33661435	3000.000	3000.000	False
LD33661438	3000.000	3000.000	False
LD33661441	3000.000	3000.000	False
LD33661444	3000.000	3000.000	False
LD33661447	3000.000	3000.000	False
LD33661450	3000.000	3000.000	False
LD33661453	3000.000	3000.000	False
LD33661456	3000.000	3000.000	False
LD33661459	3000.000	3000.000	False
LD33661462	3000.000	3000.000	False
LD33661465	3000.000	3000.000	False
LD33661468	3000.000	3000.000	False
LD33661471	3000.000	3000.000	False
LD33661474	3000.000	3000.000	False
LD33661477	3000.000	3000.000	False
LD33661480	3000.000	3000.000	False
LD33661483	3000.000	3000.000	False
LD33661486	3000.000	3000.000	False
LD33661489	3000.000	3000.000	False
LD33661492	3000.000	3000.000	False
LD33661495	3000.000	3000.000	False
LD33661498	3000.000	3000.000	False
LD33661501	3000.000	3000.000	False
LD33661504	3000.000	3000.000	False
LD33661507	3000.000	3000.000	False
LD33661510	3000.000	3000.000	False
LD33661513	3000.000	3000.000	False
LD33661516	3000.000	3000.000	False
LD33661519	3000.000	3000.000	False
LD33661522	3000.000	3000.000	False
LD33661525	3000.000	3000.000	False
LD33661528	3000.000	3000.000	False
LD33661531	3000.000	3000.000	False
LD33661534	3000.000	3000.000	False

DPH-17 Report on Tiles - continued

<u>Tile</u>	<u>Width</u>	<u>Height</u>	<u>Overlap</u>
LD33661537	3000.000	3000.000	False
LD33661540	3000.000	3000.000	False
LD33661543	3000.000	3000.000	False
LD33661546	3000.000	3000.000	False
LD33661549	3000.000	3000.000	False
LD33661552	3000.000	3000.000	False
LD33661555	3000.000	3000.000	False
LD33661558	3000.000	3000.000	False
LD33661561	3000.000	3000.000	False
LD33661564	3000.000	3000.000	False
LD33661567	3000.000	3000.000	False
LD33661570	3000.000	3000.000	False
LD33661573	3000.000	3000.000	False
LD33661576	3000.000	3000.000	False
LD33661579	3000.000	3000.000	False
LD33661582	3000.000	3000.000	False
LD33661585	3000.000	3000.000	False
LD33661588	3000.000	3000.000	False
LD33661591	3000.000	3000.000	False
LD33661594	3000.000	3000.000	False
LD33661597	3000.000	3000.000	False
LD33661600	3000.000	3000.000	False
LD33661603	3000.000	3000.000	False
LD33661606	3000.000	3000.000	False
LD33661609	3000.000	3000.000	False
LD33691396	3000.000	3000.000	False
LD33691399	3000.000	3000.000	False
LD33691402	3000.000	3000.000	False
LD33691405	3000.000	3000.000	False
LD33691408	3000.000	3000.000	False
LD33691411	3000.000	3000.000	False
LD33691414	3000.000	3000.000	False
LD33691417	3000.000	3000.000	False
LD33691420	3000.000	3000.000	False
LD33691423	3000.000	3000.000	False
LD33691426	3000.000	3000.000	False
LD33691429	3000.000	3000.000	False
LD33691432	3000.000	3000.000	False
LD33691435	3000.000	3000.000	False
LD33691438	3000.000	3000.000	False
LD33691441	3000.000	3000.000	False
LD33691444	3000.000	3000.000	False
LD33691447	3000.000	3000.000	False
LD33691450	3000.000	3000.000	False
LD33691453	3000.000	3000.000	False
LD33691456	3000.000	3000.000	False
LD33691459	3000.000	3000.000	False
LD33691462	3000.000	3000.000	False

DPH-17 Report on Tiles - continued

<u>Tile</u>	<u>Width</u>	<u>Height</u>	<u>Overlap</u>
LD33691465	3000.000	3000.000	False
LD33691468	3000.000	3000.000	False
LD33691471	3000.000	3000.000	False
LD33691474	3000.000	3000.000	False
LD33691477	3000.000	3000.000	False
LD33691480	3000.000	3000.000	False
LD33691483	3000.000	3000.000	False
LD33691486	3000.000	3000.000	False
LD33691489	3000.000	3000.000	False
LD33691492	3000.000	3000.000	False
LD33691495	3000.000	3000.000	False
LD33691498	3000.000	3000.000	False
LD33691501	3000.000	3000.000	False
LD33691504	3000.000	3000.000	False
LD33691507	3000.000	3000.000	False
LD33691510	3000.000	3000.000	False
LD33691513	3000.000	3000.000	False
LD33691516	3000.000	3000.000	False
LD33691519	3000.000	3000.000	False
LD33691522	3000.000	3000.000	False
LD33691525	3000.000	3000.000	False
LD33691528	3000.000	3000.000	False
LD33691531	3000.000	3000.000	False
LD33691534	3000.000	3000.000	False
LD33691537	3000.000	3000.000	False
LD33691540	3000.000	3000.000	False
LD33691543	3000.000	3000.000	False
LD33691546	3000.000	3000.000	False
LD33691549	3000.000	3000.000	False
LD33691552	3000.000	3000.000	False
LD33691555	3000.000	3000.000	False
LD33691558	3000.000	3000.000	False
LD33691561	3000.000	3000.000	False
LD33691564	3000.000	3000.000	False
LD33691567	3000.000	3000.000	False
LD33691570	3000.000	3000.000	False
LD33691573	3000.000	3000.000	False
LD33691576	3000.000	3000.000	False
LD33691579	3000.000	3000.000	False
LD33691582	3000.000	3000.000	False
LD33691585	3000.000	3000.000	False
LD33691588	3000.000	3000.000	False
LD33691591	3000.000	3000.000	False
LD33691594	3000.000	3000.000	False
LD33691597	3000.000	3000.000	False
LD33691600	3000.000	3000.000	False
LD33691603	3000.000	3000.000	False
LD33691606	3000.000	3000.000	False

DPH-17 Report on Tiles - continued

<u>Tile</u>	<u>Width</u>	<u>Height</u>	<u>Overlap</u>
LD33691609	3000.000	3000.000	False
LD33721396	3000.000	3000.000	False
LD33721399	3000.000	3000.000	False
LD33721402	3000.000	3000.000	False
LD33721405	3000.000	3000.000	False
LD33721408	3000.000	3000.000	False
LD33721411	3000.000	3000.000	False
LD33721414	3000.000	3000.000	False
LD33721417	3000.000	3000.000	False
LD33721420	3000.000	3000.000	False
LD33721423	3000.000	3000.000	False
LD33721426	3000.000	3000.000	False
LD33721429	3000.000	3000.000	False
LD33721432	3000.000	3000.000	False
LD33721435	3000.000	3000.000	False
LD33721438	3000.000	3000.000	False
LD33721441	3000.000	3000.000	False
LD33721444	3000.000	3000.000	False
LD33721447	3000.000	3000.000	False
LD33721450	3000.000	3000.000	False
LD33721453	3000.000	3000.000	False
LD33721456	3000.000	3000.000	False
LD33721459	3000.000	3000.000	False
LD33721462	3000.000	3000.000	False
LD33721465	3000.000	3000.000	False
LD33721468	3000.000	3000.000	False
LD33721471	3000.000	3000.000	False
LD33721474	3000.000	3000.000	False
LD33721477	3000.000	3000.000	False
LD33721480	3000.000	3000.000	False
LD33721483	3000.000	3000.000	False
LD33721486	3000.000	3000.000	False
LD33721489	3000.000	3000.000	False
LD33721492	3000.000	3000.000	False
LD33721495	3000.000	3000.000	False
LD33721498	3000.000	3000.000	False
LD33721501	3000.000	3000.000	False
LD33721504	3000.000	3000.000	False
LD33721507	3000.000	3000.000	False
LD33721510	3000.000	3000.000	False
LD33721513	3000.000	3000.000	False
LD33721516	3000.000	3000.000	False
LD33721519	3000.000	3000.000	False
LD33721522	3000.000	3000.000	False
LD33721525	3000.000	3000.000	False
LD33721528	3000.000	3000.000	False
LD33721531	3000.000	3000.000	False
LD33721534	3000.000	3000.000	False

DPH-17 Report on Tiles - continued

<u>Tile</u>	<u>Width</u>	<u>Height</u>	<u>Overlap</u>
LD33721537	3000.000	3000.000	False
LD33721540	3000.000	3000.000	False
LD33721543	3000.000	3000.000	False
LD33721546	3000.000	3000.000	False
LD33721549	3000.000	3000.000	False
LD33721552	3000.000	3000.000	False
LD33721555	3000.000	3000.000	False
LD33721558	3000.000	3000.000	False
LD33721561	3000.000	3000.000	False
LD33721564	3000.000	3000.000	False
LD33721567	3000.000	3000.000	False
LD33721570	3000.000	3000.000	False
LD33721573	3000.000	3000.000	False
LD33721576	3000.000	3000.000	False
LD33721579	3000.000	3000.000	False
LD33721582	3000.000	3000.000	False
LD33721585	3000.000	3000.000	False
LD33721588	3000.000	3000.000	False
LD33721591	3000.000	3000.000	False
LD33721594	3000.000	3000.000	False
LD33721597	3000.000	3000.000	False
LD33721600	3000.000	3000.000	False
LD33721603	3000.000	3000.000	False
LD33721606	3000.000	3000.000	False
LD33721609	3000.000	3000.000	False
LD33751396	3000.000	3000.000	False
LD33751399	3000.000	3000.000	False
LD33751402	3000.000	3000.000	False
LD33751405	3000.000	3000.000	False
LD33751408	3000.000	3000.000	False
LD33751411	3000.000	3000.000	False
LD33751414	3000.000	3000.000	False
LD33751417	3000.000	3000.000	False
LD33751420	3000.000	3000.000	False
LD33751423	3000.000	3000.000	False
LD33751426	3000.000	3000.000	False
LD33751429	3000.000	3000.000	False
LD33751432	3000.000	3000.000	False
LD33751435	3000.000	3000.000	False
LD33751438	3000.000	3000.000	False
LD33751441	3000.000	3000.000	False
LD33751444	3000.000	3000.000	False
LD33751447	3000.000	3000.000	False
LD33751450	3000.000	3000.000	False
LD33751453	3000.000	3000.000	False
LD33751456	3000.000	3000.000	False
LD33751459	3000.000	3000.000	False
LD33751462	3000.000	3000.000	False

DPH-17 Report on Tiles - continued

<u>Tile</u>	<u>Width</u>	<u>Height</u>	<u>Overlap</u>
LD33751465	3000.000	3000.000	False
LD33751468	3000.000	3000.000	False
LD33751471	3000.000	3000.000	False
LD33751474	3000.000	3000.000	False
LD33751477	3000.000	3000.000	False
LD33751480	3000.000	3000.000	False
LD33751483	3000.000	3000.000	False
LD33751486	3000.000	3000.000	False
LD33751489	3000.000	3000.000	False
LD33751492	3000.000	3000.000	False
LD33751495	3000.000	3000.000	False
LD33751498	3000.000	3000.000	False
LD33751501	3000.000	3000.000	False
LD33751504	3000.000	3000.000	False
LD33751507	3000.000	3000.000	False
LD33751510	3000.000	3000.000	False
LD33751513	3000.000	3000.000	False
LD33751516	3000.000	3000.000	False
LD33751519	3000.000	3000.000	False
LD33751522	3000.000	3000.000	False
LD33751525	3000.000	3000.000	False
LD33751528	3000.000	3000.000	False
LD33751531	3000.000	3000.000	False
LD33751534	3000.000	3000.000	False
LD33751537	3000.000	3000.000	False
LD33751540	3000.000	3000.000	False
LD33751543	3000.000	3000.000	False
LD33751546	3000.000	3000.000	False
LD33751549	3000.000	3000.000	False
LD33751552	3000.000	3000.000	False
LD33751555	3000.000	3000.000	False
LD33751558	3000.000	3000.000	False
LD33751561	3000.000	3000.000	False
LD33751564	3000.000	3000.000	False
LD33751567	3000.000	3000.000	False
LD33751570	3000.000	3000.000	False
LD33751573	3000.000	3000.000	False
LD33751576	3000.000	3000.000	False
LD33751579	3000.000	3000.000	False
LD33751582	3000.000	3000.000	False
LD33751585	3000.000	3000.000	False
LD33751588	3000.000	3000.000	False
LD33751591	3000.000	3000.000	False
LD33751594	3000.000	3000.000	False
LD33751597	3000.000	3000.000	False
LD33751600	3000.000	3000.000	False
LD33751603	3000.000	3000.000	False
LD33751606	3000.000	3000.000	False

DPH-17 Report on Tiles - continued

<u>Tile</u>	<u>Width</u>	<u>Height</u>	<u>Overlap</u>
LD33751609	3000.000	3000.000	False
LD33781396	3000.000	3000.000	False
LD33781399	3000.000	3000.000	False
LD33781402	3000.000	3000.000	False
LD33781405	3000.000	3000.000	False
LD33781408	3000.000	3000.000	False
LD33781411	3000.000	3000.000	False
LD33781414	3000.000	3000.000	False
LD33781417	3000.000	3000.000	False
LD33781420	3000.000	3000.000	False
LD33781423	3000.000	3000.000	False
LD33781426	3000.000	3000.000	False
LD33781429	3000.000	3000.000	False
LD33781432	3000.000	3000.000	False
LD33781435	3000.000	3000.000	False
LD33781438	3000.000	3000.000	False
LD33781441	3000.000	3000.000	False
LD33781444	3000.000	3000.000	False
LD33781447	3000.000	3000.000	False
LD33781450	3000.000	3000.000	False
LD33781453	3000.000	3000.000	False
LD33781456	3000.000	3000.000	False
LD33781459	3000.000	3000.000	False
LD33781462	3000.000	3000.000	False
LD33781465	3000.000	3000.000	False
LD33781468	3000.000	3000.000	False
LD33781471	3000.000	3000.000	False
LD33781474	3000.000	3000.000	False
LD33781477	3000.000	3000.000	False
LD33781480	3000.000	3000.000	False
LD33781483	3000.000	3000.000	False
LD33781486	3000.000	3000.000	False
LD33781489	3000.000	3000.000	False
LD33781492	3000.000	3000.000	False
LD33781495	3000.000	3000.000	False
LD33781498	3000.000	3000.000	False
LD33781501	3000.000	3000.000	False
LD33781504	3000.000	3000.000	False
LD33781507	3000.000	3000.000	False
LD33781510	3000.000	3000.000	False
LD33781513	3000.000	3000.000	False
LD33781516	3000.000	3000.000	False
LD33781519	3000.000	3000.000	False
LD33781522	3000.000	3000.000	False
LD33781525	3000.000	3000.000	False
LD33781528	3000.000	3000.000	False
LD33781531	3000.000	3000.000	False
LD33781534	3000.000	3000.000	False

DPH-17 Report on Tiles - continued

<u>Tile</u>	<u>Width</u>	<u>Height</u>	<u>Overlap</u>
LD33781537	3000.000	3000.000	False
LD33781540	3000.000	3000.000	False
LD33781543	3000.000	3000.000	False
LD33781546	3000.000	3000.000	False
LD33781549	3000.000	3000.000	False
LD33781552	3000.000	3000.000	False
LD33781555	3000.000	3000.000	False
LD33781558	3000.000	3000.000	False
LD33781561	3000.000	3000.000	False
LD33781564	3000.000	3000.000	False
LD33781567	3000.000	3000.000	False
LD33781570	3000.000	3000.000	False
LD33781573	3000.000	3000.000	False
LD33781576	3000.000	3000.000	False
LD33781579	3000.000	3000.000	False
LD33781582	3000.000	3000.000	False
LD33781585	3000.000	3000.000	False
LD33781588	3000.000	3000.000	False
LD33781591	3000.000	3000.000	False
LD33781594	3000.000	3000.000	False
LD33781597	3000.000	3000.000	False
LD33781600	3000.000	3000.000	False
LD33781603	3000.000	3000.000	False
LD33781606	3000.000	3000.000	False
LD33781609	3000.000	3000.000	False
LD33811396	3000.000	3000.000	False
LD33811399	3000.000	3000.000	False
LD33811402	3000.000	3000.000	False
LD33811405	3000.000	3000.000	False
LD33811408	3000.000	3000.000	False
LD33811411	3000.000	3000.000	False
LD33811414	3000.000	3000.000	False
LD33811417	3000.000	3000.000	False
LD33811420	3000.000	3000.000	False
LD33811423	3000.000	3000.000	False
LD33811426	3000.000	3000.000	False
LD33811429	3000.000	3000.000	False
LD33811432	3000.000	3000.000	False
LD33811435	3000.000	3000.000	False
LD33811438	3000.000	3000.000	False
LD33811441	3000.000	3000.000	False
LD33811444	3000.000	3000.000	False
LD33811447	3000.000	3000.000	False
LD33811450	3000.000	3000.000	False
LD33811453	3000.000	3000.000	False
LD33811456	3000.000	3000.000	False
LD33811459	3000.000	3000.000	False
LD33811462	3000.000	3000.000	False

DPH-17 Report on Tiles - continued

<u>Tile</u>	<u>Width</u>	<u>Height</u>	<u>Overlap</u>
LD33811465	3000.000	3000.000	False
LD33811468	3000.000	3000.000	False
LD33811471	3000.000	3000.000	False
LD33811474	3000.000	3000.000	False
LD33811477	3000.000	3000.000	False
LD33811480	3000.000	3000.000	False
LD33811483	3000.000	3000.000	False
LD33811486	3000.000	3000.000	False
LD33811489	3000.000	3000.000	False
LD33811492	3000.000	3000.000	False
LD33811495	3000.000	3000.000	False
LD33811498	3000.000	3000.000	False
LD33811501	3000.000	3000.000	False
LD33811504	3000.000	3000.000	False
LD33811507	3000.000	3000.000	False
LD33811510	3000.000	3000.000	False
LD33811513	3000.000	3000.000	False
LD33811516	3000.000	3000.000	False
LD33811519	3000.000	3000.000	False
LD33811522	3000.000	3000.000	False
LD33811525	3000.000	3000.000	False
LD33811528	3000.000	3000.000	False
LD33811531	3000.000	3000.000	False
LD33811534	3000.000	3000.000	False
LD33811537	3000.000	3000.000	False
LD33811540	3000.000	3000.000	False
LD33811543	3000.000	3000.000	False
LD33811546	3000.000	3000.000	False
LD33811549	3000.000	3000.000	False
LD33811552	3000.000	3000.000	False
LD33811555	3000.000	3000.000	False
LD33811558	3000.000	3000.000	False
LD33811561	3000.000	3000.000	False
LD33811564	3000.000	3000.000	False
LD33811567	3000.000	3000.000	False
LD33811570	3000.000	3000.000	False
LD33811573	3000.000	3000.000	False
LD33811576	3000.000	3000.000	False
LD33811579	3000.000	3000.000	False
LD33811582	3000.000	3000.000	False
LD33811585	3000.000	3000.000	False
LD33811588	3000.000	3000.000	False
LD33811591	3000.000	3000.000	False
LD33811594	3000.000	3000.000	False
LD33811597	3000.000	3000.000	False
LD33811600	3000.000	3000.000	False
LD33811603	3000.000	3000.000	False
LD33811606	3000.000	3000.000	False

DPH-17 Report on Tiles - continued

<u>Tile</u>	<u>Width</u>	<u>Height</u>	<u>Overlap</u>
LD33811609	3000.000	3000.000	False
LD33841396	3000.000	3000.000	False
LD33841399	3000.000	3000.000	False
LD33841402	3000.000	3000.000	False
LD33841405	3000.000	3000.000	False
LD33841408	3000.000	3000.000	False
LD33841411	3000.000	3000.000	False
LD33841414	3000.000	3000.000	False
LD33841417	3000.000	3000.000	False
LD33841420	3000.000	3000.000	False
LD33841423	3000.000	3000.000	False
LD33841426	3000.000	3000.000	False
LD33841429	3000.000	3000.000	False
LD33841432	3000.000	3000.000	False
LD33841435	3000.000	3000.000	False
LD33841438	3000.000	3000.000	False
LD33841441	3000.000	3000.000	False
LD33841444	3000.000	3000.000	False
LD33841447	3000.000	3000.000	False
LD33841450	3000.000	3000.000	False
LD33841453	3000.000	3000.000	False
LD33841456	3000.000	3000.000	False
LD33841459	3000.000	3000.000	False
LD33841462	3000.000	3000.000	False
LD33841465	3000.000	3000.000	False
LD33841468	3000.000	3000.000	False
LD33841471	3000.000	3000.000	False
LD33841474	3000.000	3000.000	False
LD33841477	3000.000	3000.000	False
LD33841480	3000.000	3000.000	False
LD33841483	3000.000	3000.000	False
LD33841486	3000.000	3000.000	False
LD33841489	3000.000	3000.000	False
LD33841492	3000.000	3000.000	False
LD33841495	3000.000	3000.000	False
LD33841498	3000.000	3000.000	False
LD33841501	3000.000	3000.000	False
LD33841504	3000.000	3000.000	False
LD33841507	3000.000	3000.000	False
LD33841510	3000.000	3000.000	False
LD33841513	3000.000	3000.000	False
LD33841516	3000.000	3000.000	False
LD33841519	3000.000	3000.000	False
LD33841522	3000.000	3000.000	False
LD33841525	3000.000	3000.000	False
LD33841528	3000.000	3000.000	False
LD33841531	3000.000	3000.000	False
LD33841534	3000.000	3000.000	False

DPH-17 Report on Tiles - continued

<u>Tile</u>	<u>Width</u>	<u>Height</u>	<u>Overlap</u>
LD33841537	3000.000	3000.000	False
LD33841540	3000.000	3000.000	False
LD33841543	3000.000	3000.000	False
LD33841546	3000.000	3000.000	False
LD33841549	3000.000	3000.000	False
LD33841552	3000.000	3000.000	False
LD33841555	3000.000	3000.000	False
LD33841558	3000.000	3000.000	False
LD33841561	3000.000	3000.000	False
LD33841564	3000.000	3000.000	False
LD33841567	3000.000	3000.000	False
LD33841570	3000.000	3000.000	False
LD33841573	3000.000	3000.000	False
LD33841576	3000.000	3000.000	False
LD33841579	3000.000	3000.000	False
LD33841582	3000.000	3000.000	False
LD33841585	3000.000	3000.000	False
LD33841588	3000.000	3000.000	False
LD33841591	3000.000	3000.000	False
LD33841594	3000.000	3000.000	False
LD33841597	3000.000	3000.000	False
LD33841600	3000.000	3000.000	False
LD33841603	3000.000	3000.000	False
LD33841606	3000.000	3000.000	False
LD33841609	3000.000	3000.000	False
LD33871396	3000.000	3000.000	False
LD33871399	3000.000	3000.000	False
LD33871402	3000.000	3000.000	False
LD33871405	3000.000	3000.000	False
LD33871408	3000.000	3000.000	False
LD33871411	3000.000	3000.000	False
LD33871414	3000.000	3000.000	False
LD33871417	3000.000	3000.000	False
LD33871420	3000.000	3000.000	False
LD33871423	3000.000	3000.000	False
LD33871426	3000.000	3000.000	False
LD33871429	3000.000	3000.000	False
LD33871432	3000.000	3000.000	False
LD33871435	3000.000	3000.000	False
LD33871438	3000.000	3000.000	False
LD33871441	3000.000	3000.000	False
LD33871444	3000.000	3000.000	False
LD33871447	3000.000	3000.000	False
LD33871450	3000.000	3000.000	False
LD33871453	3000.000	3000.000	False
LD33871456	3000.000	3000.000	False
LD33871459	3000.000	3000.000	False
LD33871462	3000.000	3000.000	False

DPH-17 Report on Tiles - continued

<u>Tile</u>	<u>Width</u>	<u>Height</u>	<u>Overlap</u>
LD33871465	3000.000	3000.000	False
LD33871468	3000.000	3000.000	False
LD33871471	3000.000	3000.000	False
LD33871474	3000.000	3000.000	False
LD33871477	3000.000	3000.000	False
LD33871480	3000.000	3000.000	False
LD33871483	3000.000	3000.000	False
LD33871486	3000.000	3000.000	False
LD33871489	3000.000	3000.000	False
LD33871492	3000.000	3000.000	False
LD33871495	3000.000	3000.000	False
LD33871498	3000.000	3000.000	False
LD33871501	3000.000	3000.000	False
LD33871504	3000.000	3000.000	False
LD33871507	3000.000	3000.000	False
LD33871510	3000.000	3000.000	False
LD33871513	3000.000	3000.000	False
LD33871516	3000.000	3000.000	False
LD33871519	3000.000	3000.000	False
LD33871522	3000.000	3000.000	False
LD33871525	3000.000	3000.000	False
LD33871528	3000.000	3000.000	False
LD33871531	3000.000	3000.000	False
LD33871534	3000.000	3000.000	False
LD33871537	3000.000	3000.000	False
LD33871540	3000.000	3000.000	False
LD33871543	3000.000	3000.000	False
LD33871546	3000.000	3000.000	False
LD33871549	3000.000	3000.000	False
LD33871552	3000.000	3000.000	False
LD33871555	3000.000	3000.000	False
LD33871558	3000.000	3000.000	False
LD33871561	3000.000	3000.000	False
LD33871564	3000.000	3000.000	False
LD33871567	3000.000	3000.000	False
LD33871570	3000.000	3000.000	False
LD33871573	3000.000	3000.000	False
LD33871576	3000.000	3000.000	False
LD33871579	3000.000	3000.000	False
LD33871582	3000.000	3000.000	False
LD33871585	3000.000	3000.000	False
LD33871588	3000.000	3000.000	False
LD33871591	3000.000	3000.000	False
LD33871594	3000.000	3000.000	False
LD33871597	3000.000	3000.000	False
LD33871600	3000.000	3000.000	False
LD33871603	3000.000	3000.000	False
LD33871606	3000.000	3000.000	False

DPH-17 Report on Tiles - continued

<u>Tile</u>	<u>Width</u>	<u>Height</u>	<u>Overlap</u>
LD33871609	3000.000	3000.000	False
LD33901396	3000.000	3000.000	False
LD33901399	3000.000	3000.000	False
LD33901402	3000.000	3000.000	False
LD33901405	3000.000	3000.000	False
LD33901408	3000.000	3000.000	False
LD33901411	3000.000	3000.000	False
LD33901414	3000.000	3000.000	False
LD33901417	3000.000	3000.000	False
LD33901420	3000.000	3000.000	False
LD33901423	3000.000	3000.000	False
LD33901426	3000.000	3000.000	False
LD33901429	3000.000	3000.000	False
LD33901432	3000.000	3000.000	False
LD33901435	3000.000	3000.000	False
LD33901438	3000.000	3000.000	False
LD33901441	3000.000	3000.000	False
LD33901444	3000.000	3000.000	False
LD33901447	3000.000	3000.000	False
LD33901450	3000.000	3000.000	False
LD33901453	3000.000	3000.000	False
LD33901456	3000.000	3000.000	False
LD33901459	3000.000	3000.000	False
LD33901462	3000.000	3000.000	False
LD33901465	3000.000	3000.000	False
LD33901468	3000.000	3000.000	False
LD33901471	3000.000	3000.000	False
LD33901474	3000.000	3000.000	False
LD33901477	3000.000	3000.000	False
LD33901480	3000.000	3000.000	False
LD33901483	3000.000	3000.000	False
LD33901486	3000.000	3000.000	False
LD33901489	3000.000	3000.000	False
LD33901492	3000.000	3000.000	False
LD33901495	3000.000	3000.000	False
LD33901498	3000.000	3000.000	False
LD33901501	3000.000	3000.000	False
LD33901504	3000.000	3000.000	False
LD33901507	3000.000	3000.000	False
LD33901510	3000.000	3000.000	False
LD33901513	3000.000	3000.000	False
LD33901516	3000.000	3000.000	False
LD33901519	3000.000	3000.000	False
LD33901522	3000.000	3000.000	False
LD33901525	3000.000	3000.000	False
LD33901528	3000.000	3000.000	False
LD33901531	3000.000	3000.000	False
LD33901534	3000.000	3000.000	False

DPH-17 Report on Tiles - continued

<u>Tile</u>	<u>Width</u>	<u>Height</u>	<u>Overlap</u>
LD33901537	3000.000	3000.000	False
LD33901540	3000.000	3000.000	False
LD33901543	3000.000	3000.000	False
LD33901546	3000.000	3000.000	False
LD33901549	3000.000	3000.000	False
LD33901552	3000.000	3000.000	False
LD33901555	3000.000	3000.000	False
LD33901558	3000.000	3000.000	False
LD33901561	3000.000	3000.000	False
LD33901564	3000.000	3000.000	False
LD33901567	3000.000	3000.000	False
LD33901570	3000.000	3000.000	False
LD33901573	3000.000	3000.000	False
LD33901576	3000.000	3000.000	False
LD33901579	3000.000	3000.000	False
LD33901582	3000.000	3000.000	False
LD33901585	3000.000	3000.000	False
LD33901588	3000.000	3000.000	False
LD33901591	3000.000	3000.000	False
LD33901594	3000.000	3000.000	False
LD33901597	3000.000	3000.000	False
LD33901600	3000.000	3000.000	False
LD33901603	3000.000	3000.000	False
LD33901606	3000.000	3000.000	False
LD33901609	3000.000	3000.000	False
LD33931396	3000.000	3000.000	False
LD33931399	3000.000	3000.000	False
LD33931402	3000.000	3000.000	False
LD33931405	3000.000	3000.000	False
LD33931408	3000.000	3000.000	False
LD33931411	3000.000	3000.000	False
LD33931414	3000.000	3000.000	False
LD33931417	3000.000	3000.000	False
LD33931420	3000.000	3000.000	False
LD33931423	3000.000	3000.000	False
LD33931426	3000.000	3000.000	False
LD33931429	3000.000	3000.000	False
LD33931432	3000.000	3000.000	False
LD33931435	3000.000	3000.000	False
LD33931438	3000.000	3000.000	False
LD33931441	3000.000	3000.000	False
LD33931444	3000.000	3000.000	False
LD33931447	3000.000	3000.000	False
LD33931450	3000.000	3000.000	False
LD33931453	3000.000	3000.000	False
LD33931456	3000.000	3000.000	False
LD33931459	3000.000	3000.000	False
LD33931462	3000.000	3000.000	False

DPH-17 Report on Tiles - continued

<u>Tile</u>	<u>Width</u>	<u>Height</u>	<u>Overlap</u>
LD33931465	3000.000	3000.000	False
LD33931468	3000.000	3000.000	False
LD33931471	3000.000	3000.000	False
LD33931474	3000.000	3000.000	False
LD33931477	3000.000	3000.000	False
LD33931480	3000.000	3000.000	False
LD33931483	3000.000	3000.000	False
LD33931486	3000.000	3000.000	False
LD33931489	3000.000	3000.000	False
LD33931492	3000.000	3000.000	False
LD33931495	3000.000	3000.000	False
LD33931498	3000.000	3000.000	False
LD33931501	3000.000	3000.000	False
LD33931504	3000.000	3000.000	False
LD33931507	3000.000	3000.000	False
LD33931510	3000.000	3000.000	False
LD33931513	3000.000	3000.000	False
LD33931516	3000.000	3000.000	False
LD33931519	3000.000	3000.000	False
LD33931522	3000.000	3000.000	False
LD33931525	3000.000	3000.000	False
LD33931528	3000.000	3000.000	False
LD33931531	3000.000	3000.000	False
LD33931534	3000.000	3000.000	False
LD33931537	3000.000	3000.000	False
LD33931540	3000.000	3000.000	False
LD33931543	3000.000	3000.000	False
LD33931546	3000.000	3000.000	False
LD33931549	3000.000	3000.000	False
LD33931552	3000.000	3000.000	False
LD33931555	3000.000	3000.000	False
LD33931558	3000.000	3000.000	False
LD33931561	3000.000	3000.000	False
LD33931564	3000.000	3000.000	False
LD33931567	3000.000	3000.000	False
LD33931570	3000.000	3000.000	False
LD33931573	3000.000	3000.000	False
LD33931576	3000.000	3000.000	False
LD33931579	3000.000	3000.000	False
LD33931582	3000.000	3000.000	False
LD33931585	3000.000	3000.000	False
LD33931588	3000.000	3000.000	False
LD33931591	3000.000	3000.000	False
LD33931594	3000.000	3000.000	False
LD33931597	3000.000	3000.000	False
LD33931600	3000.000	3000.000	False
LD33931603	3000.000	3000.000	False
LD33931606	3000.000	3000.000	False

DPH-17 Report on Tiles - continued

<u>Tile</u>	<u>Width</u>	<u>Height</u>	<u>Overlap</u>
LD33931609	3000.000	3000.000	False
LD33961396	3000.000	3000.000	False
LD33961399	3000.000	3000.000	False
LD33961402	3000.000	3000.000	False
LD33961405	3000.000	3000.000	False
LD33961408	3000.000	3000.000	False
LD33961411	3000.000	3000.000	False
LD33961414	3000.000	3000.000	False
LD33961417	3000.000	3000.000	False
LD33961420	3000.000	3000.000	False
LD33961423	3000.000	3000.000	False
LD33961426	3000.000	3000.000	False
LD33961429	3000.000	3000.000	False
LD33961432	3000.000	3000.000	False
LD33961435	3000.000	3000.000	False
LD33961438	3000.000	3000.000	False
LD33961441	3000.000	3000.000	False
LD33961444	3000.000	3000.000	False
LD33961447	3000.000	3000.000	False
LD33961450	3000.000	3000.000	False
LD33961453	3000.000	3000.000	False
LD33961456	3000.000	3000.000	False
LD33961459	3000.000	3000.000	False
LD33961462	3000.000	3000.000	False
LD33961465	3000.000	3000.000	False
LD33961468	3000.000	3000.000	False
LD33961471	3000.000	3000.000	False
LD33961474	3000.000	3000.000	False
LD33961477	3000.000	3000.000	False
LD33961480	3000.000	3000.000	False
LD33961483	3000.000	3000.000	False
LD33961486	3000.000	3000.000	False
LD33961489	3000.000	3000.000	False
LD33961492	3000.000	3000.000	False
LD33961495	3000.000	3000.000	False
LD33961498	3000.000	3000.000	False
LD33961501	3000.000	3000.000	False
LD33961504	3000.000	3000.000	False
LD33961507	3000.000	3000.000	False
LD33961510	3000.000	3000.000	False
LD33961513	3000.000	3000.000	False
LD33961516	3000.000	3000.000	False
LD33961519	3000.000	3000.000	False
LD33961522	3000.000	3000.000	False
LD33961525	3000.000	3000.000	False
LD33961528	3000.000	3000.000	False
LD33961531	3000.000	3000.000	False
LD33961534	3000.000	3000.000	False

DPH-17 Report on Tiles - continued

<u>Tile</u>	<u>Width</u>	<u>Height</u>	<u>Overlap</u>
LD33961537	3000.000	3000.000	False
LD33961540	3000.000	3000.000	False
LD33961543	3000.000	3000.000	False
LD33961546	3000.000	3000.000	False
LD33961549	3000.000	3000.000	False
LD33961552	3000.000	3000.000	False
LD33961555	3000.000	3000.000	False
LD33961558	3000.000	3000.000	False
LD33961561	3000.000	3000.000	False
LD33961564	3000.000	3000.000	False
LD33961567	3000.000	3000.000	False
LD33961570	3000.000	3000.000	False
LD33961573	3000.000	3000.000	False
LD33961576	3000.000	3000.000	False
LD33961579	3000.000	3000.000	False
LD33961582	3000.000	3000.000	False
LD33961585	3000.000	3000.000	False
LD33961588	3000.000	3000.000	False
LD33961591	3000.000	3000.000	False
LD33961594	3000.000	3000.000	False
LD33961597	3000.000	3000.000	False
LD33961600	3000.000	3000.000	False
LD33961603	3000.000	3000.000	False
LD33961606	3000.000	3000.000	False
LD33961609	3000.000	3000.000	False
LD33991396	3000.000	3000.000	False
LD33991399	3000.000	3000.000	False
LD33991402	3000.000	3000.000	False
LD33991405	3000.000	3000.000	False
LD33991408	3000.000	3000.000	False
LD33991411	3000.000	3000.000	False
LD33991414	3000.000	3000.000	False
LD33991417	3000.000	3000.000	False
LD33991420	3000.000	3000.000	False
LD33991423	3000.000	3000.000	False
LD33991426	3000.000	3000.000	False
LD33991429	3000.000	3000.000	False
LD33991432	3000.000	3000.000	False
LD33991435	3000.000	3000.000	False
LD33991438	3000.000	3000.000	False
LD33991441	3000.000	3000.000	False
LD33991444	3000.000	3000.000	False
LD33991447	3000.000	3000.000	False
LD33991450	3000.000	3000.000	False
LD33991453	3000.000	3000.000	False
LD33991456	3000.000	3000.000	False
LD33991459	3000.000	3000.000	False
LD33991462	3000.000	3000.000	False

DPH-17 Report on Tiles - continued

<u>Tile</u>	<u>Width</u>	<u>Height</u>	<u>Overlap</u>
LD33991465	3000.000	3000.000	False
LD33991468	3000.000	3000.000	False
LD33991471	3000.000	3000.000	False
LD33991474	3000.000	3000.000	False
LD33991477	3000.000	3000.000	False
LD33991480	3000.000	3000.000	False
LD33991483	3000.000	3000.000	False
LD33991486	3000.000	3000.000	False
LD33991489	3000.000	3000.000	False
LD33991492	3000.000	3000.000	False
LD33991495	3000.000	3000.000	False
LD33991498	3000.000	3000.000	False
LD33991501	3000.000	3000.000	False
LD33991504	3000.000	3000.000	False
LD33991507	3000.000	3000.000	False
LD33991510	3000.000	3000.000	False
LD33991513	3000.000	3000.000	False
LD33991516	3000.000	3000.000	False
LD33991519	3000.000	3000.000	False
LD33991522	3000.000	3000.000	False
LD33991525	3000.000	3000.000	False
LD33991528	3000.000	3000.000	False
LD33991531	3000.000	3000.000	False
LD33991534	3000.000	3000.000	False
LD33991537	3000.000	3000.000	False
LD33991540	3000.000	3000.000	False
LD33991543	3000.000	3000.000	False
LD33991546	3000.000	3000.000	False
LD33991549	3000.000	3000.000	False
LD33991552	3000.000	3000.000	False
LD33991555	3000.000	3000.000	False
LD33991558	3000.000	3000.000	False
LD33991561	3000.000	3000.000	False
LD33991564	3000.000	3000.000	False
LD33991567	3000.000	3000.000	False
LD33991570	3000.000	3000.000	False
LD33991573	3000.000	3000.000	False
LD33991576	3000.000	3000.000	False
LD33991579	3000.000	3000.000	False
LD33991582	3000.000	3000.000	False
LD33991585	3000.000	3000.000	False
LD33991588	3000.000	3000.000	False
LD33991591	3000.000	3000.000	False
LD33991594	3000.000	3000.000	False
LD33991597	3000.000	3000.000	False
LD33991600	3000.000	3000.000	False
LD33991603	3000.000	3000.000	False
LD33991606	3000.000	3000.000	False

DPH-17 Report on Tiles - continued

<u>Tile</u>	<u>Width</u>	<u>Height</u>	<u>Overlap</u>
LD33991609	3000.000	3000.000	False
LD34021396	3000.000	3000.000	False
LD34021399	3000.000	3000.000	False
LD34021402	3000.000	3000.000	False
LD34021405	3000.000	3000.000	False
LD34021408	3000.000	3000.000	False
LD34021411	3000.000	3000.000	False
LD34021414	3000.000	3000.000	False
LD34021417	3000.000	3000.000	False
LD34021420	3000.000	3000.000	False
LD34021423	3000.000	3000.000	False
LD34021426	3000.000	3000.000	False
LD34021429	3000.000	3000.000	False
LD34021432	3000.000	3000.000	False
LD34021435	3000.000	3000.000	False
LD34021438	3000.000	3000.000	False
LD34021441	3000.000	3000.000	False
LD34021444	3000.000	3000.000	False
LD34021447	3000.000	3000.000	False
LD34021450	3000.000	3000.000	False
LD34021453	3000.000	3000.000	False
LD34021456	3000.000	3000.000	False
LD34021459	3000.000	3000.000	False
LD34021462	3000.000	3000.000	False
LD34021465	3000.000	3000.000	False
LD34021468	3000.000	3000.000	False
LD34021471	3000.000	3000.000	False
LD34021474	3000.000	3000.000	False
LD34021477	3000.000	3000.000	False
LD34021480	3000.000	3000.000	False
LD34021483	3000.000	3000.000	False
LD34021486	3000.000	3000.000	False
LD34021489	3000.000	3000.000	False
LD34021492	3000.000	3000.000	False
LD34021495	3000.000	3000.000	False
LD34021498	3000.000	3000.000	False
LD34021501	3000.000	3000.000	False
LD34021504	3000.000	3000.000	False
LD34021507	3000.000	3000.000	False
LD34021510	3000.000	3000.000	False
LD34021513	3000.000	3000.000	False
LD34021516	3000.000	3000.000	False
LD34021519	3000.000	3000.000	False
LD34021522	3000.000	3000.000	False
LD34021525	3000.000	3000.000	False
LD34021528	3000.000	3000.000	False
LD34021531	3000.000	3000.000	False
LD34021534	3000.000	3000.000	False

DPH-17 Report on Tiles - continued

<u>Tile</u>	<u>Width</u>	<u>Height</u>	<u>Overlap</u>
LD34021537	3000.000	3000.000	False
LD34021540	3000.000	3000.000	False
LD34021543	3000.000	3000.000	False
LD34021546	3000.000	3000.000	False
LD34021549	3000.000	3000.000	False
LD34021552	3000.000	3000.000	False
LD34021555	3000.000	3000.000	False
LD34021558	3000.000	3000.000	False
LD34021561	3000.000	3000.000	False
LD34021564	3000.000	3000.000	False
LD34021567	3000.000	3000.000	False
LD34021570	3000.000	3000.000	False
LD34021573	3000.000	3000.000	False
LD34021576	3000.000	3000.000	False
LD34021579	3000.000	3000.000	False
LD34021582	3000.000	3000.000	False
LD34021585	3000.000	3000.000	False
LD34021588	3000.000	3000.000	False
LD34021591	3000.000	3000.000	False
LD34021594	3000.000	3000.000	False
LD34021597	3000.000	3000.000	False
LD34021600	3000.000	3000.000	False
LD34021603	3000.000	3000.000	False
LD34021606	3000.000	3000.000	False
LD34021609	3000.000	3000.000	False
LD34051396	3000.000	3000.000	False
LD34051399	3000.000	3000.000	False
LD34051402	3000.000	3000.000	False
LD34051405	3000.000	3000.000	False
LD34051408	3000.000	3000.000	False
LD34051411	3000.000	3000.000	False
LD34051414	3000.000	3000.000	False
LD34051417	3000.000	3000.000	False
LD34051420	3000.000	3000.000	False
LD34051423	3000.000	3000.000	False
LD34051426	3000.000	3000.000	False
LD34051429	3000.000	3000.000	False
LD34051432	3000.000	3000.000	False
LD34051435	3000.000	3000.000	False
LD34051438	3000.000	3000.000	False
LD34051441	3000.000	3000.000	False
LD34051444	3000.000	3000.000	False
LD34051447	3000.000	3000.000	False
LD34051450	3000.000	3000.000	False
LD34051453	3000.000	3000.000	False
LD34051456	3000.000	3000.000	False
LD34051459	3000.000	3000.000	False
LD34051462	3000.000	3000.000	False

DPH-17 Report on Tiles - continued

<u>Tile</u>	<u>Width</u>	<u>Height</u>	<u>Overlap</u>
LD34051465	3000.000	3000.000	False
LD34051468	3000.000	3000.000	False
LD34051471	3000.000	3000.000	False
LD34051474	3000.000	3000.000	False
LD34051477	3000.000	3000.000	False
LD34051480	3000.000	3000.000	False
LD34051483	3000.000	3000.000	False
LD34051486	3000.000	3000.000	False
LD34051489	3000.000	3000.000	False
LD34051492	3000.000	3000.000	False
LD34051495	3000.000	3000.000	False
LD34051498	3000.000	3000.000	False
LD34051501	3000.000	3000.000	False
LD34051504	3000.000	3000.000	False
LD34051507	3000.000	3000.000	False
LD34051510	3000.000	3000.000	False
LD34051513	3000.000	3000.000	False
LD34051516	3000.000	3000.000	False
LD34051519	3000.000	3000.000	False
LD34051522	3000.000	3000.000	False
LD34051525	3000.000	3000.000	False
LD34051528	3000.000	3000.000	False
LD34051531	3000.000	3000.000	False
LD34051534	3000.000	3000.000	False
LD34051537	3000.000	3000.000	False
LD34051540	3000.000	3000.000	False
LD34051543	3000.000	3000.000	False
LD34051546	3000.000	3000.000	False
LD34051549	3000.000	3000.000	False
LD34051552	3000.000	3000.000	False
LD34051555	3000.000	3000.000	False
LD34051558	3000.000	3000.000	False
LD34051561	3000.000	3000.000	False
LD34051564	3000.000	3000.000	False
LD34051567	3000.000	3000.000	False
LD34051570	3000.000	3000.000	False
LD34051573	3000.000	3000.000	False
LD34051576	3000.000	3000.000	False
LD34051579	3000.000	3000.000	False
LD34051582	3000.000	3000.000	False
LD34051585	3000.000	3000.000	False
LD34051588	3000.000	3000.000	False
LD34051591	3000.000	3000.000	False
LD34051594	3000.000	3000.000	False
LD34051597	3000.000	3000.000	False
LD34051600	3000.000	3000.000	False
LD34051603	3000.000	3000.000	False
LD34051606	3000.000	3000.000	False

DPH-17 Report on Tiles - continued

<u>Tile</u>	<u>Width</u>	<u>Height</u>	<u>Overlap</u>
LD34051609	3000.000	3000.000	False
LD34081396	3000.000	3000.000	False
LD34081399	3000.000	3000.000	False
LD34081402	3000.000	3000.000	False
LD34081405	3000.000	3000.000	False
LD34081408	3000.000	3000.000	False
LD34081411	3000.000	3000.000	False
LD34081414	3000.000	3000.000	False
LD34081417	3000.000	3000.000	False
LD34081420	3000.000	3000.000	False
LD34081423	3000.000	3000.000	False
LD34081426	3000.000	3000.000	False
LD34081429	3000.000	3000.000	False
LD34081432	3000.000	3000.000	False
LD34081435	3000.000	3000.000	False
LD34081438	3000.000	3000.000	False
LD34081441	3000.000	3000.000	False
LD34081444	3000.000	3000.000	False
LD34081447	3000.000	3000.000	False
LD34081450	3000.000	3000.000	False
LD34081453	3000.000	3000.000	False
LD34081456	3000.000	3000.000	False
LD34081459	3000.000	3000.000	False
LD34081462	3000.000	3000.000	False
LD34081465	3000.000	3000.000	False
LD34081468	3000.000	3000.000	False
LD34081471	3000.000	3000.000	False
LD34081474	3000.000	3000.000	False
LD34081477	3000.000	3000.000	False
LD34081480	3000.000	3000.000	False
LD34081483	3000.000	3000.000	False
LD34081486	3000.000	3000.000	False
LD34081489	3000.000	3000.000	False
LD34081492	3000.000	3000.000	False
LD34081495	3000.000	3000.000	False
LD34081498	3000.000	3000.000	False
LD34081501	3000.000	3000.000	False
LD34081504	3000.000	3000.000	False
LD34081507	3000.000	3000.000	False
LD34081510	3000.000	3000.000	False
LD34081513	3000.000	3000.000	False
LD34081516	3000.000	3000.000	False
LD34081519	3000.000	3000.000	False
LD34081522	3000.000	3000.000	False
LD34081525	3000.000	3000.000	False
LD34081528	3000.000	3000.000	False
LD34081531	3000.000	3000.000	False
LD34081534	3000.000	3000.000	False

DPH-17 Report on Tiles - continued

<u>Tile</u>	<u>Width</u>	<u>Height</u>	<u>Overlap</u>
LD34081537	3000.000	3000.000	False
LD34081540	3000.000	3000.000	False
LD34081543	3000.000	3000.000	False
LD34081546	3000.000	3000.000	False
LD34081549	3000.000	3000.000	False
LD34081552	3000.000	3000.000	False
LD34081555	3000.000	3000.000	False
LD34081558	3000.000	3000.000	False
LD34081561	3000.000	3000.000	False
LD34081564	3000.000	3000.000	False
LD34081567	3000.000	3000.000	False
LD34081570	3000.000	3000.000	False
LD34081573	3000.000	3000.000	False
LD34081576	3000.000	3000.000	False
LD34081579	3000.000	3000.000	False
LD34081582	3000.000	3000.000	False
LD34081585	3000.000	3000.000	False
LD34081588	3000.000	3000.000	False
LD34081591	3000.000	3000.000	False
LD34081594	3000.000	3000.000	False
LD34081597	3000.000	3000.000	False
LD34081600	3000.000	3000.000	False
LD34081603	3000.000	3000.000	False
LD34081606	3000.000	3000.000	False
LD34081609	3000.000	3000.000	False
LD34111396	3000.000	3000.000	False
LD34111399	3000.000	3000.000	False
LD34111402	3000.000	3000.000	False
LD34111405	3000.000	3000.000	False
LD34111408	3000.000	3000.000	False
LD34111411	3000.000	3000.000	False
LD34111414	3000.000	3000.000	False
LD34111417	3000.000	3000.000	False
LD34111420	3000.000	3000.000	False
LD34111423	3000.000	3000.000	False
LD34111426	3000.000	3000.000	False
LD34111429	3000.000	3000.000	False
LD34111432	3000.000	3000.000	False
LD34111435	3000.000	3000.000	False
LD34111438	3000.000	3000.000	False
LD34111441	3000.000	3000.000	False
LD34111444	3000.000	3000.000	False
LD34111447	3000.000	3000.000	False
LD34111450	3000.000	3000.000	False
LD34111453	3000.000	3000.000	False
LD34111456	3000.000	3000.000	False
LD34111459	3000.000	3000.000	False
LD34111462	3000.000	3000.000	False

DPH-17 Report on Tiles - continued

<u>Tile</u>	<u>Width</u>	<u>Height</u>	<u>Overlap</u>
LD34111465	3000.000	3000.000	False
LD34111468	3000.000	3000.000	False
LD34111471	3000.000	3000.000	False
LD34111474	3000.000	3000.000	False
LD34111477	3000.000	3000.000	False
LD34111480	3000.000	3000.000	False
LD34111483	3000.000	3000.000	False
LD34111486	3000.000	3000.000	False
LD34111489	3000.000	3000.000	False
LD34111492	3000.000	3000.000	False
LD34111495	3000.000	3000.000	False
LD34111498	3000.000	3000.000	False
LD34111501	3000.000	3000.000	False
LD34111504	3000.000	3000.000	False
LD34111507	3000.000	3000.000	False
LD34111510	3000.000	3000.000	False
LD34111513	3000.000	3000.000	False
LD34111516	3000.000	3000.000	False
LD34111519	3000.000	3000.000	False
LD34111522	3000.000	3000.000	False
LD34111525	3000.000	3000.000	False
LD34111528	3000.000	3000.000	False
LD34111531	3000.000	3000.000	False
LD34111534	3000.000	3000.000	False
LD34111537	3000.000	3000.000	False
LD34111540	3000.000	3000.000	False
LD34111543	3000.000	3000.000	False
LD34111546	3000.000	3000.000	False
LD34111549	3000.000	3000.000	False
LD34111552	3000.000	3000.000	False
LD34111555	3000.000	3000.000	False
LD34111558	3000.000	3000.000	False
LD34111561	3000.000	3000.000	False
LD34111564	3000.000	3000.000	False
LD34111567	3000.000	3000.000	False
LD34111570	3000.000	3000.000	False
LD34111573	3000.000	3000.000	False
LD34111576	3000.000	3000.000	False
LD34111579	3000.000	3000.000	False
LD34111582	3000.000	3000.000	False
LD34111585	3000.000	3000.000	False
LD34111588	3000.000	3000.000	False
LD34111591	3000.000	3000.000	False
LD34111594	3000.000	3000.000	False
LD34111597	3000.000	3000.000	False
LD34111600	3000.000	3000.000	False
LD34111603	3000.000	3000.000	False
LD34111606	3000.000	3000.000	False

DPH-17 Report on Tiles - continued

<u>Tile</u>	<u>Width</u>	<u>Height</u>	<u>Overlap</u>
LD34111609	3000.000	3000.000	False
LD34141396	3000.000	3000.000	False
LD34141399	3000.000	3000.000	False
LD34141402	3000.000	3000.000	False
LD34141405	3000.000	3000.000	False
LD34141408	3000.000	3000.000	False
LD34141411	3000.000	3000.000	False
LD34141414	3000.000	3000.000	False
LD34141417	3000.000	3000.000	False
LD34141420	3000.000	3000.000	False
LD34141423	3000.000	3000.000	False
LD34141426	3000.000	3000.000	False
LD34141429	3000.000	3000.000	False
LD34141432	3000.000	3000.000	False
LD34141435	3000.000	3000.000	False
LD34141438	3000.000	3000.000	False
LD34141441	3000.000	3000.000	False
LD34141444	3000.000	3000.000	False
LD34141447	3000.000	3000.000	False
LD34141450	3000.000	3000.000	False
LD34141453	3000.000	3000.000	False
LD34141456	3000.000	3000.000	False
LD34141459	3000.000	3000.000	False
LD34141462	3000.000	3000.000	False
LD34141465	3000.000	3000.000	False
LD34141468	3000.000	3000.000	False
LD34141471	3000.000	3000.000	False
LD34141474	3000.000	3000.000	False
LD34141477	3000.000	3000.000	False
LD34141480	3000.000	3000.000	False
LD34141483	3000.000	3000.000	False
LD34141486	3000.000	3000.000	False
LD34141489	3000.000	3000.000	False
LD34141492	3000.000	3000.000	False
LD34141495	3000.000	3000.000	False
LD34141498	3000.000	3000.000	False
LD34141501	3000.000	3000.000	False
LD34141504	3000.000	3000.000	False
LD34141507	3000.000	3000.000	False
LD34141510	3000.000	3000.000	False
LD34141513	3000.000	3000.000	False
LD34141516	3000.000	3000.000	False
LD34141519	3000.000	3000.000	False
LD34141522	3000.000	3000.000	False
LD34141525	3000.000	3000.000	False
LD34141528	3000.000	3000.000	False
LD34141531	3000.000	3000.000	False
LD34141534	3000.000	3000.000	False

DPH-17 Report on Tiles - continued

<u>Tile</u>	<u>Width</u>	<u>Height</u>	<u>Overlap</u>
LD34141537	3000.000	3000.000	False
LD34141540	3000.000	3000.000	False
LD34141543	3000.000	3000.000	False
LD34141546	3000.000	3000.000	False
LD34141549	3000.000	3000.000	False
LD34141552	3000.000	3000.000	False
LD34141555	3000.000	3000.000	False
LD34141558	3000.000	3000.000	False
LD34141561	3000.000	3000.000	False
LD34141564	3000.000	3000.000	False
LD34141567	3000.000	3000.000	False
LD34141570	3000.000	3000.000	False
LD34141573	3000.000	3000.000	False
LD34141576	3000.000	3000.000	False
LD34141579	3000.000	3000.000	False
LD34141582	3000.000	3000.000	False
LD34141585	3000.000	3000.000	False
LD34141588	3000.000	3000.000	False
LD34141591	3000.000	3000.000	False
LD34141594	3000.000	3000.000	False
LD34141597	3000.000	3000.000	False
LD34141600	3000.000	3000.000	False
LD34141603	3000.000	3000.000	False
LD34141606	3000.000	3000.000	False
LD34141609	3000.000	3000.000	False
LD34171396	3000.000	3000.000	False
LD34171399	3000.000	3000.000	False
LD34171402	3000.000	3000.000	False
LD34171405	3000.000	3000.000	False
LD34171408	3000.000	3000.000	False
LD34171411	3000.000	3000.000	False
LD34171414	3000.000	3000.000	False
LD34171417	3000.000	3000.000	False
LD34171420	3000.000	3000.000	False
LD34171423	3000.000	3000.000	False
LD34171426	3000.000	3000.000	False
LD34171429	3000.000	3000.000	False
LD34171432	3000.000	3000.000	False
LD34171435	3000.000	3000.000	False
LD34171438	3000.000	3000.000	False
LD34171441	3000.000	3000.000	False
LD34171444	3000.000	3000.000	False
LD34171447	3000.000	3000.000	False
LD34171450	3000.000	3000.000	False
LD34171453	3000.000	3000.000	False
LD34171456	3000.000	3000.000	False
LD34171459	3000.000	3000.000	False
LD34171462	3000.000	3000.000	False

DPH-17 Report on Tiles - continued

<u>Tile</u>	<u>Width</u>	<u>Height</u>	<u>Overlap</u>
LD34171465	3000.000	3000.000	False
LD34171468	3000.000	3000.000	False
LD34171471	3000.000	3000.000	False
LD34171474	3000.000	3000.000	False
LD34171477	3000.000	3000.000	False
LD34171480	3000.000	3000.000	False
LD34171483	3000.000	3000.000	False
LD34171486	3000.000	3000.000	False
LD34171489	3000.000	3000.000	False
LD34171492	3000.000	3000.000	False
LD34171495	3000.000	3000.000	False
LD34171498	3000.000	3000.000	False
LD34171501	3000.000	3000.000	False
LD34171504	3000.000	3000.000	False
LD34171507	3000.000	3000.000	False
LD34171510	3000.000	3000.000	False
LD34171513	3000.000	3000.000	False
LD34171516	3000.000	3000.000	False
LD34171519	3000.000	3000.000	False
LD34171522	3000.000	3000.000	False
LD34171525	3000.000	3000.000	False
LD34171528	3000.000	3000.000	False
LD34171531	3000.000	3000.000	False
LD34171534	3000.000	3000.000	False
LD34171537	3000.000	3000.000	False
LD34171540	3000.000	3000.000	False
LD34171543	3000.000	3000.000	False
LD34171546	3000.000	3000.000	False
LD34171549	3000.000	3000.000	False
LD34171552	3000.000	3000.000	False
LD34171555	3000.000	3000.000	False
LD34171558	3000.000	3000.000	False
LD34171561	3000.000	3000.000	False
LD34171564	3000.000	3000.000	False
LD34171567	3000.000	3000.000	False
LD34171570	3000.000	3000.000	False
LD34171573	3000.000	3000.000	False
LD34171576	3000.000	3000.000	False
LD34171579	3000.000	3000.000	False
LD34171582	3000.000	3000.000	False
LD34171585	3000.000	3000.000	False
LD34171588	3000.000	3000.000	False
LD34171591	3000.000	3000.000	False
LD34171594	3000.000	3000.000	False
LD34171597	3000.000	3000.000	False
LD34171600	3000.000	3000.000	False
LD34171603	3000.000	3000.000	False
LD34171606	3000.000	3000.000	False

DPH-17 Report on Tiles - continued

<u>Tile</u>	<u>Width</u>	<u>Height</u>	<u>Overlap</u>
LD34171609	3000.000	3000.000	False
LD34201396	3000.000	3000.000	False
LD34201399	3000.000	3000.000	False
LD34201402	3000.000	3000.000	False
LD34201405	3000.000	3000.000	False
LD34201408	3000.000	3000.000	False
LD34201411	3000.000	3000.000	False
LD34201414	3000.000	3000.000	False
LD34201417	3000.000	3000.000	False
LD34201420	3000.000	3000.000	False
LD34201423	3000.000	3000.000	False
LD34201426	3000.000	3000.000	False
LD34201429	3000.000	3000.000	False
LD34201432	3000.000	3000.000	False
LD34201435	3000.000	3000.000	False
LD34201438	3000.000	3000.000	False
LD34201441	3000.000	3000.000	False
LD34201444	3000.000	3000.000	False
LD34201447	3000.000	3000.000	False
LD34201450	3000.000	3000.000	False
LD34201453	3000.000	3000.000	False
LD34201456	3000.000	3000.000	False
LD34201459	3000.000	3000.000	False
LD34201462	3000.000	3000.000	False
LD34201465	3000.000	3000.000	False
LD34201468	3000.000	3000.000	False
LD34201471	3000.000	3000.000	False
LD34201474	3000.000	3000.000	False
LD34201477	3000.000	3000.000	False
LD34201480	3000.000	3000.000	False
LD34201483	3000.000	3000.000	False
LD34201486	3000.000	3000.000	False
LD34201489	3000.000	3000.000	False
LD34201492	3000.000	3000.000	False
LD34201495	3000.000	3000.000	False
LD34201498	3000.000	3000.000	False
LD34201501	3000.000	3000.000	False
LD34201504	3000.000	3000.000	False
LD34201507	3000.000	3000.000	False
LD34201510	3000.000	3000.000	False
LD34201513	3000.000	3000.000	False
LD34201516	3000.000	3000.000	False
LD34201519	3000.000	3000.000	False
LD34201522	3000.000	3000.000	False
LD34201525	3000.000	3000.000	False
LD34201528	3000.000	3000.000	False
LD34201531	3000.000	3000.000	False
LD34201534	3000.000	3000.000	False

DPH-17 Report on Tiles - continued

<u>Tile</u>	<u>Width</u>	<u>Height</u>	<u>Overlap</u>
LD34201537	3000.000	3000.000	False
LD34201540	3000.000	3000.000	False
LD34201543	3000.000	3000.000	False
LD34201546	3000.000	3000.000	False
LD34201549	3000.000	3000.000	False
LD34201552	3000.000	3000.000	False
LD34201555	3000.000	3000.000	False
LD34201558	3000.000	3000.000	False
LD34201561	3000.000	3000.000	False
LD34201564	3000.000	3000.000	False
LD34201567	3000.000	3000.000	False
LD34201570	3000.000	3000.000	False
LD34201573	3000.000	3000.000	False
LD34201576	3000.000	3000.000	False
LD34201579	3000.000	3000.000	False
LD34201582	3000.000	3000.000	False
LD34201585	3000.000	3000.000	False
LD34201588	3000.000	3000.000	False
LD34201591	3000.000	3000.000	False
LD34201594	3000.000	3000.000	False
LD34201597	3000.000	3000.000	False
LD34201600	3000.000	3000.000	False
LD34201603	3000.000	3000.000	False
LD34201606	3000.000	3000.000	False
LD34201609	3000.000	3000.000	False
LD34231396	3000.000	3000.000	False
LD34231399	3000.000	3000.000	False
LD34231402	3000.000	3000.000	False
LD34231405	3000.000	3000.000	False
LD34231408	3000.000	3000.000	False
LD34231411	3000.000	3000.000	False
LD34231414	3000.000	3000.000	False
LD34231417	3000.000	3000.000	False
LD34231420	3000.000	3000.000	False
LD34231423	3000.000	3000.000	False
LD34231426	3000.000	3000.000	False
LD34231429	3000.000	3000.000	False
LD34231432	3000.000	3000.000	False
LD34231435	3000.000	3000.000	False
LD34231438	3000.000	3000.000	False
LD34231441	3000.000	3000.000	False
LD34231444	3000.000	3000.000	False
LD34231447	3000.000	3000.000	False
LD34231450	3000.000	3000.000	False
LD34231453	3000.000	3000.000	False
LD34231456	3000.000	3000.000	False
LD34231459	3000.000	3000.000	False
LD34231462	3000.000	3000.000	False

DPH-17 Report on Tiles - continued

<u>Tile</u>	<u>Width</u>	<u>Height</u>	<u>Overlap</u>
LD34231465	3000.000	3000.000	False
LD34231468	3000.000	3000.000	False
LD34231471	3000.000	3000.000	False
LD34231474	3000.000	3000.000	False
LD34231477	3000.000	3000.000	False
LD34231480	3000.000	3000.000	False
LD34231483	3000.000	3000.000	False
LD34231486	3000.000	3000.000	False
LD34231489	3000.000	3000.000	False
LD34231492	3000.000	3000.000	False
LD34231495	3000.000	3000.000	False
LD34231498	3000.000	3000.000	False
LD34231501	3000.000	3000.000	False
LD34231504	3000.000	3000.000	False
LD34231507	3000.000	3000.000	False
LD34231510	3000.000	3000.000	False
LD34231513	3000.000	3000.000	False
LD34231516	3000.000	3000.000	False
LD34231519	3000.000	3000.000	False
LD34231522	3000.000	3000.000	False
LD34231525	3000.000	3000.000	False
LD34231528	3000.000	3000.000	False
LD34231531	3000.000	3000.000	False
LD34231534	3000.000	3000.000	False
LD34231537	3000.000	3000.000	False
LD34231540	3000.000	3000.000	False
LD34231543	3000.000	3000.000	False
LD34231546	3000.000	3000.000	False
LD34231549	3000.000	3000.000	False
LD34231552	3000.000	3000.000	False
LD34231555	3000.000	3000.000	False
LD34231558	3000.000	3000.000	False
LD34231561	3000.000	3000.000	False
LD34231564	3000.000	3000.000	False
LD34231567	3000.000	3000.000	False
LD34231570	3000.000	3000.000	False
LD34231573	3000.000	3000.000	False
LD34231576	3000.000	3000.000	False
LD34231579	3000.000	3000.000	False
LD34231582	3000.000	3000.000	False
LD34231585	3000.000	3000.000	False
LD34231588	3000.000	3000.000	False
LD34231591	3000.000	3000.000	False
LD34231594	3000.000	3000.000	False
LD34231597	3000.000	3000.000	False
LD34231600	3000.000	3000.000	False
LD34231603	3000.000	3000.000	False
LD34231606	3000.000	3000.000	False

DPH-17 Report on Tiles - continued

<u>Tile</u>	<u>Width</u>	<u>Height</u>	<u>Overlap</u>
LD34231609	3000.000	3000.000	False
LD34261396	3000.000	3000.000	False
LD34261399	3000.000	3000.000	False
LD34261402	3000.000	3000.000	False
LD34261405	3000.000	3000.000	False
LD34261408	3000.000	3000.000	False
LD34261411	3000.000	3000.000	False
LD34261414	3000.000	3000.000	False
LD34261417	3000.000	3000.000	False
LD34261420	3000.000	3000.000	False
LD34261423	3000.000	3000.000	False
LD34261426	3000.000	3000.000	False
LD34261429	3000.000	3000.000	False
LD34261432	3000.000	3000.000	False
LD34261435	3000.000	3000.000	False
LD34261438	3000.000	3000.000	False
LD34261441	3000.000	3000.000	False
LD34261444	3000.000	3000.000	False
LD34261447	3000.000	3000.000	False
LD34261450	3000.000	3000.000	False
LD34261453	3000.000	3000.000	False
LD34261456	3000.000	3000.000	False
LD34261459	3000.000	3000.000	False
LD34261462	3000.000	3000.000	False
LD34261465	3000.000	3000.000	False
LD34261468	3000.000	3000.000	False
LD34261471	3000.000	3000.000	False
LD34261474	3000.000	3000.000	False
LD34261477	3000.000	3000.000	False
LD34261480	3000.000	3000.000	False
LD34261483	3000.000	3000.000	False
LD34261486	3000.000	3000.000	False
LD34261489	3000.000	3000.000	False
LD34261492	3000.000	3000.000	False
LD34261495	3000.000	3000.000	False
LD34261498	3000.000	3000.000	False
LD34261501	3000.000	3000.000	False
LD34261504	3000.000	3000.000	False
LD34261507	3000.000	3000.000	False
LD34261510	3000.000	3000.000	False
LD34261513	3000.000	3000.000	False
LD34261516	3000.000	3000.000	False
LD34261519	3000.000	3000.000	False
LD34261522	3000.000	3000.000	False
LD34261525	3000.000	3000.000	False
LD34261528	3000.000	3000.000	False
LD34261531	3000.000	3000.000	False
LD34261534	3000.000	3000.000	False

DPH-17 Report on Tiles - continued

<u>Tile</u>	<u>Width</u>	<u>Height</u>	<u>Overlap</u>
LD34261537	3000.000	3000.000	False
LD34261540	3000.000	3000.000	False
LD34261543	3000.000	3000.000	False
LD34261546	3000.000	3000.000	False
LD34261549	3000.000	3000.000	False
LD34261552	3000.000	3000.000	False
LD34261555	3000.000	3000.000	False
LD34261558	3000.000	3000.000	False
LD34261561	3000.000	3000.000	False
LD34261564	3000.000	3000.000	False
LD34261567	3000.000	3000.000	False
LD34261570	3000.000	3000.000	False
LD34261573	3000.000	3000.000	False
LD34261576	3000.000	3000.000	False
LD34261579	3000.000	3000.000	False
LD34261582	3000.000	3000.000	False
LD34261585	3000.000	3000.000	False
LD34261588	3000.000	3000.000	False
LD34261591	3000.000	3000.000	False
LD34261594	3000.000	3000.000	False
LD34261597	3000.000	3000.000	False
LD34261600	3000.000	3000.000	False
LD34261603	3000.000	3000.000	False
LD34261606	3000.000	3000.000	False
LD34261609	3000.000	3000.000	False
LD34291396	3000.000	3000.000	False
LD34291399	3000.000	3000.000	False
LD34291402	3000.000	3000.000	False
LD34291405	3000.000	3000.000	False
LD34291408	3000.000	3000.000	False
LD34291411	3000.000	3000.000	False
LD34291414	3000.000	3000.000	False
LD34291417	3000.000	3000.000	False
LD34291420	3000.000	3000.000	False
LD34291423	3000.000	3000.000	False
LD34291426	3000.000	3000.000	False
LD34291429	3000.000	3000.000	False
LD34291432	3000.000	3000.000	False
LD34291435	3000.000	3000.000	False
LD34291438	3000.000	3000.000	False
LD34291441	3000.000	3000.000	False
LD34291444	3000.000	3000.000	False
LD34291447	3000.000	3000.000	False
LD34291450	3000.000	3000.000	False
LD34291453	3000.000	3000.000	False
LD34291456	3000.000	3000.000	False
LD34291459	3000.000	3000.000	False
LD34291462	3000.000	3000.000	False

DPH-17 Report on Tiles - continued

<u>Tile</u>	<u>Width</u>	<u>Height</u>	<u>Overlap</u>
LD34291465	3000.000	3000.000	False
LD34291468	3000.000	3000.000	False
LD34291471	3000.000	3000.000	False
LD34291474	3000.000	3000.000	False
LD34291477	3000.000	3000.000	False
LD34291480	3000.000	3000.000	False
LD34291483	3000.000	3000.000	False
LD34291486	3000.000	3000.000	False
LD34291489	3000.000	3000.000	False
LD34291492	3000.000	3000.000	False
LD34291495	3000.000	3000.000	False
LD34291498	3000.000	3000.000	False
LD34291501	3000.000	3000.000	False
LD34291504	3000.000	3000.000	False
LD34291507	3000.000	3000.000	False
LD34291510	3000.000	3000.000	False
LD34291513	3000.000	3000.000	False
LD34291516	3000.000	3000.000	False
LD34291519	3000.000	3000.000	False
LD34291522	3000.000	3000.000	False
LD34291525	3000.000	3000.000	False
LD34291528	3000.000	3000.000	False
LD34291531	3000.000	3000.000	False
LD34291534	3000.000	3000.000	False
LD34291537	3000.000	3000.000	False
LD34291540	3000.000	3000.000	False
LD34291543	3000.000	3000.000	False
LD34291546	3000.000	3000.000	False
LD34291549	3000.000	3000.000	False
LD34291552	3000.000	3000.000	False
LD34291555	3000.000	3000.000	False
LD34291558	3000.000	3000.000	False
LD34291561	3000.000	3000.000	False
LD34291564	3000.000	3000.000	False
LD34291567	3000.000	3000.000	False
LD34291570	3000.000	3000.000	False
LD34291573	3000.000	3000.000	False
LD34291576	3000.000	3000.000	False
LD34291579	3000.000	3000.000	False
LD34291582	3000.000	3000.000	False
LD34291585	3000.000	3000.000	False
LD34291588	3000.000	3000.000	False
LD34291591	3000.000	3000.000	False
LD34291594	3000.000	3000.000	False
LD34291597	3000.000	3000.000	False
LD34291600	3000.000	3000.000	False
LD34291603	3000.000	3000.000	False
LD34291606	3000.000	3000.000	False

DPH-17 Report on Tiles - continued

<u>Tile</u>	<u>Width</u>	<u>Height</u>	<u>Overlap</u>
LD34291609	3000.000	3000.000	False
LD34321396	3000.000	3000.000	False
LD34321399	3000.000	3000.000	False
LD34321402	3000.000	3000.000	False
LD34321405	3000.000	3000.000	False
LD34321408	3000.000	3000.000	False
LD34321411	3000.000	3000.000	False
LD34321414	3000.000	3000.000	False
LD34321417	3000.000	3000.000	False
LD34321420	3000.000	3000.000	False
LD34321423	3000.000	3000.000	False
LD34321426	3000.000	3000.000	False
LD34321429	3000.000	3000.000	False
LD34321432	3000.000	3000.000	False
LD34321435	3000.000	3000.000	False
LD34321438	3000.000	3000.000	False
LD34321441	3000.000	3000.000	False
LD34321444	3000.000	3000.000	False
LD34321447	3000.000	3000.000	False
LD34321450	3000.000	3000.000	False
LD34321453	3000.000	3000.000	False
LD34321456	3000.000	3000.000	False
LD34321459	3000.000	3000.000	False
LD34321462	3000.000	3000.000	False
LD34321465	3000.000	3000.000	False
LD34321468	3000.000	3000.000	False
LD34321471	3000.000	3000.000	False
LD34321474	3000.000	3000.000	False
LD34321477	3000.000	3000.000	False
LD34321480	3000.000	3000.000	False
LD34321483	3000.000	3000.000	False
LD34321486	3000.000	3000.000	False
LD34321489	3000.000	3000.000	False
LD34321492	3000.000	3000.000	False
LD34321495	3000.000	3000.000	False
LD34321498	3000.000	3000.000	False
LD34321501	3000.000	3000.000	False
LD34321504	3000.000	3000.000	False
LD34321507	3000.000	3000.000	False
LD34321510	3000.000	3000.000	False
LD34321513	3000.000	3000.000	False
LD34321516	3000.000	3000.000	False
LD34321519	3000.000	3000.000	False
LD34321522	3000.000	3000.000	False
LD34321525	3000.000	3000.000	False
LD34321528	3000.000	3000.000	False
LD34321531	3000.000	3000.000	False
LD34321534	3000.000	3000.000	False

DPH-17 Report on Tiles - continued

<u>Tile</u>	<u>Width</u>	<u>Height</u>	<u>Overlap</u>
LD34321537	3000.000	3000.000	False
LD34321540	3000.000	3000.000	False
LD34321543	3000.000	3000.000	False
LD34321546	3000.000	3000.000	False
LD34321549	3000.000	3000.000	False
LD34321552	3000.000	3000.000	False
LD34321555	3000.000	3000.000	False
LD34321558	3000.000	3000.000	False
LD34321561	3000.000	3000.000	False
LD34321564	3000.000	3000.000	False
LD34321567	3000.000	3000.000	False
LD34321570	3000.000	3000.000	False
LD34321573	3000.000	3000.000	False
LD34321576	3000.000	3000.000	False
LD34321579	3000.000	3000.000	False
LD34321582	3000.000	3000.000	False
LD34321585	3000.000	3000.000	False
LD34321588	3000.000	3000.000	False
LD34321591	3000.000	3000.000	False
LD34321594	3000.000	3000.000	False
LD34321597	3000.000	3000.000	False
LD34321600	3000.000	3000.000	False
LD34321603	3000.000	3000.000	False
LD34321606	3000.000	3000.000	False
LD34321609	3000.000	3000.000	False
LD34351396	3000.000	3000.000	False
LD34351399	3000.000	3000.000	False
LD34351402	3000.000	3000.000	False
LD34351405	3000.000	3000.000	False
LD34351408	3000.000	3000.000	False
LD34351411	3000.000	3000.000	False
LD34351414	3000.000	3000.000	False
LD34351417	3000.000	3000.000	False
LD34351420	3000.000	3000.000	False
LD34351423	3000.000	3000.000	False
LD34351426	3000.000	3000.000	False
LD34351429	3000.000	3000.000	False
LD34351432	3000.000	3000.000	False
LD34351435	3000.000	3000.000	False
LD34351438	3000.000	3000.000	False
LD34351441	3000.000	3000.000	False
LD34351444	3000.000	3000.000	False
LD34351447	3000.000	3000.000	False
LD34351450	3000.000	3000.000	False
LD34351453	3000.000	3000.000	False
LD34351456	3000.000	3000.000	False
LD34351459	3000.000	3000.000	False
LD34351462	3000.000	3000.000	False

DPH-17 Report on Tiles - continued

<u>Tile</u>	<u>Width</u>	<u>Height</u>	<u>Overlap</u>
LD34351465	3000.000	3000.000	False
LD34351468	3000.000	3000.000	False
LD34351471	3000.000	3000.000	False
LD34351474	3000.000	3000.000	False
LD34351477	3000.000	3000.000	False
LD34351480	3000.000	3000.000	False
LD34351483	3000.000	3000.000	False
LD34351486	3000.000	3000.000	False
LD34351489	3000.000	3000.000	False
LD34351492	3000.000	3000.000	False
LD34351495	3000.000	3000.000	False
LD34351498	3000.000	3000.000	False
LD34351501	3000.000	3000.000	False
LD34351504	3000.000	3000.000	False
LD34351507	3000.000	3000.000	False
LD34351510	3000.000	3000.000	False
LD34351513	3000.000	3000.000	False
LD34351516	3000.000	3000.000	False
LD34351519	3000.000	3000.000	False
LD34351522	3000.000	3000.000	False
LD34351525	3000.000	3000.000	False
LD34351528	3000.000	3000.000	False
LD34351531	3000.000	3000.000	False
LD34351534	3000.000	3000.000	False
LD34351537	3000.000	3000.000	False
LD34351540	3000.000	3000.000	False
LD34351543	3000.000	3000.000	False
LD34351546	3000.000	3000.000	False
LD34351549	3000.000	3000.000	False
LD34351552	3000.000	3000.000	False
LD34351555	3000.000	3000.000	False
LD34351558	3000.000	3000.000	False
LD34351561	3000.000	3000.000	False
LD34351564	3000.000	3000.000	False
LD34351567	3000.000	3000.000	False
LD34351570	3000.000	3000.000	False
LD34351573	3000.000	3000.000	False
LD34351576	3000.000	3000.000	False
LD34351579	3000.000	3000.000	False
LD34351582	3000.000	3000.000	False
LD34351585	3000.000	3000.000	False
LD34351588	3000.000	3000.000	False
LD34351591	3000.000	3000.000	False
LD34351594	3000.000	3000.000	False
LD34351597	3000.000	3000.000	False
LD34351600	3000.000	3000.000	False
LD34351603	3000.000	3000.000	False
LD34351606	3000.000	3000.000	False

DPH-17 Report on Tiles - continued

<u>Tile</u>	<u>Width</u>	<u>Height</u>	<u>Overlap</u>
LD34351609	3000.000	3000.000	False
LD34381396	3000.000	3000.000	False
LD34381399	3000.000	3000.000	False
LD34381402	3000.000	3000.000	False
LD34381405	3000.000	3000.000	False
LD34381408	3000.000	3000.000	False
LD34381411	3000.000	3000.000	False
LD34381414	3000.000	3000.000	False
LD34381417	3000.000	3000.000	False
LD34381420	3000.000	3000.000	False
LD34381423	3000.000	3000.000	False
LD34381426	3000.000	3000.000	False
LD34381429	3000.000	3000.000	False
LD34381432	3000.000	3000.000	False
LD34381435	3000.000	3000.000	False
LD34381438	3000.000	3000.000	False
LD34381441	3000.000	3000.000	False
LD34381444	3000.000	3000.000	False
LD34381447	3000.000	3000.000	False
LD34381450	3000.000	3000.000	False
LD34381453	3000.000	3000.000	False
LD34381456	3000.000	3000.000	False
LD34381459	3000.000	3000.000	False
LD34381462	3000.000	3000.000	False
LD34381465	3000.000	3000.000	False
LD34381468	3000.000	3000.000	False
LD34381471	3000.000	3000.000	False
LD34381474	3000.000	3000.000	False
LD34381477	3000.000	3000.000	False
LD34381480	3000.000	3000.000	False
LD34381483	3000.000	3000.000	False
LD34381486	3000.000	3000.000	False
LD34381489	3000.000	3000.000	False
LD34381492	3000.000	3000.000	False
LD34381495	3000.000	3000.000	False
LD34381498	3000.000	3000.000	False
LD34381501	3000.000	3000.000	False
LD34381504	3000.000	3000.000	False
LD34381507	3000.000	3000.000	False
LD34381510	3000.000	3000.000	False
LD34381513	3000.000	3000.000	False
LD34381516	3000.000	3000.000	False
LD34381519	3000.000	3000.000	False
LD34381522	3000.000	3000.000	False
LD34381525	3000.000	3000.000	False
LD34381528	3000.000	3000.000	False
LD34381531	3000.000	3000.000	False
LD34381534	3000.000	3000.000	False

DPH-17 Report on Tiles - continued

<u>Tile</u>	<u>Width</u>	<u>Height</u>	<u>Overlap</u>
LD34381537	3000.000	3000.000	False
LD34381540	3000.000	3000.000	False
LD34381543	3000.000	3000.000	False
LD34381546	3000.000	3000.000	False
LD34381549	3000.000	3000.000	False
LD34381552	3000.000	3000.000	False
LD34381555	3000.000	3000.000	False
LD34381558	3000.000	3000.000	False
LD34381561	3000.000	3000.000	False
LD34381564	3000.000	3000.000	False
LD34381567	3000.000	3000.000	False
LD34381570	3000.000	3000.000	False
LD34381573	3000.000	3000.000	False
LD34381576	3000.000	3000.000	False
LD34381579	3000.000	3000.000	False
LD34381582	3000.000	3000.000	False
LD34381585	3000.000	3000.000	False
LD34381588	3000.000	3000.000	False
LD34381591	3000.000	3000.000	False
LD34381594	3000.000	3000.000	False
LD34381597	3000.000	3000.000	False
LD34381600	3000.000	3000.000	False
LD34381603	3000.000	3000.000	False
LD34381606	3000.000	3000.000	False
LD34381609	3000.000	3000.000	False
LD34411396	3000.000	3000.000	False
LD34411399	3000.000	3000.000	False
LD34411402	3000.000	3000.000	False
LD34411405	3000.000	3000.000	False
LD34411408	3000.000	3000.000	False
LD34411411	3000.000	3000.000	False
LD34411414	3000.000	3000.000	False
LD34411417	3000.000	3000.000	False
LD34411420	3000.000	3000.000	False
LD34411423	3000.000	3000.000	False
LD34411426	3000.000	3000.000	False
LD34411429	3000.000	3000.000	False
LD34411432	3000.000	3000.000	False
LD34411435	3000.000	3000.000	False
LD34411438	3000.000	3000.000	False
LD34411441	3000.000	3000.000	False
LD34411444	3000.000	3000.000	False
LD34411447	3000.000	3000.000	False
LD34411450	3000.000	3000.000	False
LD34411453	3000.000	3000.000	False
LD34411456	3000.000	3000.000	False
LD34411459	3000.000	3000.000	False
LD34411462	3000.000	3000.000	False

DPH-17 Report on Tiles - continued

<u>Tile</u>	<u>Width</u>	<u>Height</u>	<u>Overlap</u>
LD34411465	3000.000	3000.000	False
LD34411468	3000.000	3000.000	False
LD34411471	3000.000	3000.000	False
LD34411474	3000.000	3000.000	False
LD34411477	3000.000	3000.000	False
LD34411480	3000.000	3000.000	False
LD34411483	3000.000	3000.000	False
LD34411486	3000.000	3000.000	False
LD34411489	3000.000	3000.000	False
LD34411492	3000.000	3000.000	False
LD34411495	3000.000	3000.000	False
LD34411498	3000.000	3000.000	False
LD34411501	3000.000	3000.000	False
LD34411504	3000.000	3000.000	False
LD34411507	3000.000	3000.000	False
LD34411510	3000.000	3000.000	False
LD34411513	3000.000	3000.000	False
LD34411516	3000.000	3000.000	False
LD34411519	3000.000	3000.000	False
LD34411522	3000.000	3000.000	False
LD34411525	3000.000	3000.000	False
LD34411528	3000.000	3000.000	False
LD34411531	3000.000	3000.000	False
LD34411534	3000.000	3000.000	False
LD34411537	3000.000	3000.000	False
LD34411540	3000.000	3000.000	False
LD34411543	3000.000	3000.000	False
LD34411546	3000.000	3000.000	False
LD34411549	3000.000	3000.000	False
LD34411552	3000.000	3000.000	False
LD34411555	3000.000	3000.000	False
LD34411558	3000.000	3000.000	False
LD34411561	3000.000	3000.000	False
LD34411564	3000.000	3000.000	False
LD34411567	3000.000	3000.000	False
LD34411570	3000.000	3000.000	False
LD34411573	3000.000	3000.000	False
LD34411576	3000.000	3000.000	False
LD34411579	3000.000	3000.000	False
LD34411582	3000.000	3000.000	False
LD34411585	3000.000	3000.000	False
LD34411588	3000.000	3000.000	False
LD34411591	3000.000	3000.000	False
LD34411594	3000.000	3000.000	False
LD34411597	3000.000	3000.000	False
LD34411600	3000.000	3000.000	False
LD34411603	3000.000	3000.000	False
LD34411606	3000.000	3000.000	False

DPH-17 Report on Tiles - continued

<u>Tile</u>	<u>Width</u>	<u>Height</u>	<u>Overlap</u>
LD34411609	3000.000	3000.000	False
LD34441396	3000.000	3000.000	False
LD34441399	3000.000	3000.000	False
LD34441402	3000.000	3000.000	False
LD34441405	3000.000	3000.000	False
LD34441408	3000.000	3000.000	False
LD34441411	3000.000	3000.000	False
LD34441414	3000.000	3000.000	False
LD34441417	3000.000	3000.000	False
LD34441420	3000.000	3000.000	False
LD34441423	3000.000	3000.000	False
LD34441426	3000.000	3000.000	False
LD34441429	3000.000	3000.000	False
LD34441432	3000.000	3000.000	False
LD34441435	3000.000	3000.000	False
LD34441438	3000.000	3000.000	False
LD34441441	3000.000	3000.000	False
LD34441444	3000.000	3000.000	False
LD34441447	3000.000	3000.000	False
LD34441450	3000.000	3000.000	False
LD34441453	3000.000	3000.000	False
LD34441456	3000.000	3000.000	False
LD34441459	3000.000	3000.000	False
LD34441462	3000.000	3000.000	False
LD34441465	3000.000	3000.000	False
LD34441468	3000.000	3000.000	False
LD34441471	3000.000	3000.000	False
LD34441474	3000.000	3000.000	False
LD34441477	3000.000	3000.000	False
LD34441480	3000.000	3000.000	False
LD34441483	3000.000	3000.000	False
LD34441486	3000.000	3000.000	False
LD34441489	3000.000	3000.000	False
LD34441492	3000.000	3000.000	False
LD34441495	3000.000	3000.000	False
LD34441498	3000.000	3000.000	False
LD34441501	3000.000	3000.000	False
LD34441504	3000.000	3000.000	False
LD34441507	3000.000	3000.000	False
LD34441510	3000.000	3000.000	False
LD34441513	3000.000	3000.000	False
LD34441516	3000.000	3000.000	False
LD34441519	3000.000	3000.000	False
LD34441522	3000.000	3000.000	False
LD34441525	3000.000	3000.000	False
LD34441528	3000.000	3000.000	False
LD34441531	3000.000	3000.000	False
LD34441534	3000.000	3000.000	False

DPH-17 Report on Tiles - continued

<u>Tile</u>	<u>Width</u>	<u>Height</u>	<u>Overlap</u>
LD34441537	3000.000	3000.000	False
LD34441540	3000.000	3000.000	False
LD34441543	3000.000	3000.000	False
LD34441546	3000.000	3000.000	False
LD34441549	3000.000	3000.000	False
LD34441552	3000.000	3000.000	False
LD34441555	3000.000	3000.000	False
LD34441558	3000.000	3000.000	False
LD34441561	3000.000	3000.000	False
LD34441564	3000.000	3000.000	False
LD34441567	3000.000	3000.000	False
LD34441570	3000.000	3000.000	False
LD34441573	3000.000	3000.000	False
LD34441576	3000.000	3000.000	False
LD34441579	3000.000	3000.000	False
LD34441582	3000.000	3000.000	False
LD34441585	3000.000	3000.000	False
LD34441588	3000.000	3000.000	False
LD34441591	3000.000	3000.000	False
LD34441594	3000.000	3000.000	False
LD34441597	3000.000	3000.000	False
LD34441600	3000.000	3000.000	False
LD34441603	3000.000	3000.000	False
LD34441606	3000.000	3000.000	False
LD34441609	3000.000	3000.000	False
LD34471396	3000.000	3000.000	False
LD34471399	3000.000	3000.000	False
LD34471402	3000.000	3000.000	False
LD34471405	3000.000	3000.000	False
LD34471408	3000.000	3000.000	False
LD34471411	3000.000	3000.000	False
LD34471414	3000.000	3000.000	False
LD34471417	3000.000	3000.000	False
LD34471420	3000.000	3000.000	False
LD34471423	3000.000	3000.000	False
LD34471426	3000.000	3000.000	False
LD34471429	3000.000	3000.000	False
LD34471432	3000.000	3000.000	False
LD34471435	3000.000	3000.000	False
LD34471438	3000.000	3000.000	False
LD34471441	3000.000	3000.000	False
LD34471444	3000.000	3000.000	False
LD34471447	3000.000	3000.000	False
LD34471450	3000.000	3000.000	False
LD34471453	3000.000	3000.000	False
LD34471456	3000.000	3000.000	False
LD34471459	3000.000	3000.000	False
LD34471462	3000.000	3000.000	False

DPH-17 Report on Tiles - continued

<u>Tile</u>	<u>Width</u>	<u>Height</u>	<u>Overlap</u>
LD34471465	3000.000	3000.000	False
LD34471468	3000.000	3000.000	False
LD34471471	3000.000	3000.000	False
LD34471474	3000.000	3000.000	False
LD34471477	3000.000	3000.000	False
LD34471480	3000.000	3000.000	False
LD34471483	3000.000	3000.000	False
LD34471486	3000.000	3000.000	False
LD34471489	3000.000	3000.000	False
LD34471492	3000.000	3000.000	False
LD34471495	3000.000	3000.000	False
LD34471498	3000.000	3000.000	False
LD34471501	3000.000	3000.000	False
LD34471504	3000.000	3000.000	False
LD34471507	3000.000	3000.000	False
LD34471510	3000.000	3000.000	False
LD34471513	3000.000	3000.000	False
LD34471516	3000.000	3000.000	False
LD34471519	3000.000	3000.000	False
LD34471522	3000.000	3000.000	False
LD34471525	3000.000	3000.000	False
LD34471528	3000.000	3000.000	False
LD34471531	3000.000	3000.000	False
LD34471534	3000.000	3000.000	False
LD34471537	3000.000	3000.000	False
LD34471540	3000.000	3000.000	False
LD34471543	3000.000	3000.000	False
LD34471546	3000.000	3000.000	False
LD34471549	3000.000	3000.000	False
LD34471552	3000.000	3000.000	False
LD34471555	3000.000	3000.000	False
LD34471558	3000.000	3000.000	False
LD34471561	3000.000	3000.000	False
LD34471564	3000.000	3000.000	False
LD34471567	3000.000	3000.000	False
LD34471570	3000.000	3000.000	False
LD34471573	3000.000	3000.000	False
LD34471576	3000.000	3000.000	False
LD34471579	3000.000	3000.000	False
LD34471582	3000.000	3000.000	False
LD34471585	3000.000	3000.000	False
LD34471588	3000.000	3000.000	False
LD34471591	3000.000	3000.000	False
LD34471594	3000.000	3000.000	False
LD34471597	3000.000	3000.000	False
LD34471600	3000.000	3000.000	False
LD34471603	3000.000	3000.000	False
LD34471606	3000.000	3000.000	False

DPH-17 Report on Tiles - continued

<u>Tile</u>	<u>Width</u>	<u>Height</u>	<u>Overlap</u>
LD34471609	3000.000	3000.000	False
LD34501396	3000.000	3000.000	False
LD34501399	3000.000	3000.000	False
LD34501402	3000.000	3000.000	False
LD34501405	3000.000	3000.000	False
LD34501408	3000.000	3000.000	False
LD34501411	3000.000	3000.000	False
LD34501414	3000.000	3000.000	False
LD34501417	3000.000	3000.000	False
LD34501420	3000.000	3000.000	False
LD34501423	3000.000	3000.000	False
LD34501426	3000.000	3000.000	False
LD34501429	3000.000	3000.000	False
LD34501432	3000.000	3000.000	False
LD34501435	3000.000	3000.000	False
LD34501438	3000.000	3000.000	False
LD34501441	3000.000	3000.000	False
LD34501444	3000.000	3000.000	False
LD34501447	3000.000	3000.000	False
LD34501450	3000.000	3000.000	False
LD34501453	3000.000	3000.000	False
LD34501456	3000.000	3000.000	False
LD34501459	3000.000	3000.000	False
LD34501462	3000.000	3000.000	False
LD34501465	3000.000	3000.000	False
LD34501468	3000.000	3000.000	False
LD34501471	3000.000	3000.000	False
LD34501474	3000.000	3000.000	False
LD34501477	3000.000	3000.000	False
LD34501480	3000.000	3000.000	False
LD34501483	3000.000	3000.000	False
LD34501486	3000.000	3000.000	False
LD34501489	3000.000	3000.000	False
LD34501492	3000.000	3000.000	False
LD34501495	3000.000	3000.000	False
LD34501498	3000.000	3000.000	False
LD34501501	3000.000	3000.000	False
LD34501504	3000.000	3000.000	False
LD34501507	3000.000	3000.000	False
LD34501510	3000.000	3000.000	False
LD34501513	3000.000	3000.000	False
LD34501516	3000.000	3000.000	False
LD34501519	3000.000	3000.000	False
LD34501522	3000.000	3000.000	False
LD34501525	3000.000	3000.000	False
LD34501528	3000.000	3000.000	False
LD34501531	3000.000	3000.000	False
LD34501534	3000.000	3000.000	False

DPH-17 Report on Tiles - continued

<u>Tile</u>	<u>Width</u>	<u>Height</u>	<u>Overlap</u>
LD34501537	3000.000	3000.000	False
LD34501540	3000.000	3000.000	False
LD34501543	3000.000	3000.000	False
LD34501546	3000.000	3000.000	False
LD34501549	3000.000	3000.000	False
LD34501552	3000.000	3000.000	False
LD34501555	3000.000	3000.000	False
LD34501558	3000.000	3000.000	False
LD34501561	3000.000	3000.000	False
LD34501564	3000.000	3000.000	False
LD34501567	3000.000	3000.000	False
LD34501570	3000.000	3000.000	False
LD34501573	3000.000	3000.000	False
LD34501576	3000.000	3000.000	False
LD34501579	3000.000	3000.000	False
LD34501582	3000.000	3000.000	False
LD34501585	3000.000	3000.000	False
LD34501588	3000.000	3000.000	False
LD34501591	3000.000	3000.000	False
LD34501594	3000.000	3000.000	False
LD34501597	3000.000	3000.000	False
LD34501600	3000.000	3000.000	False
LD34501603	3000.000	3000.000	False
LD34501606	3000.000	3000.000	False
LD34501609	3000.000	3000.000	False
LD34531396	3000.000	3000.000	False
LD34531399	3000.000	3000.000	False
LD34531402	3000.000	3000.000	False
LD34531405	3000.000	3000.000	False
LD34531408	3000.000	3000.000	False
LD34531411	3000.000	3000.000	False
LD34531414	3000.000	3000.000	False
LD34531417	3000.000	3000.000	False
LD34531420	3000.000	3000.000	False
LD34531423	3000.000	3000.000	False
LD34531426	3000.000	3000.000	False
LD34531429	3000.000	3000.000	False
LD34531432	3000.000	3000.000	False
LD34531435	3000.000	3000.000	False
LD34531438	3000.000	3000.000	False
LD34531441	3000.000	3000.000	False
LD34531444	3000.000	3000.000	False
LD34531447	3000.000	3000.000	False
LD34531450	3000.000	3000.000	False
LD34531453	3000.000	3000.000	False
LD34531456	3000.000	3000.000	False
LD34531459	3000.000	3000.000	False
LD34531462	3000.000	3000.000	False

DPH-17 Report on Tiles - continued

<u>Tile</u>	<u>Width</u>	<u>Height</u>	<u>Overlap</u>
LD34531465	3000.000	3000.000	False
LD34531468	3000.000	3000.000	False
LD34531471	3000.000	3000.000	False
LD34531474	3000.000	3000.000	False
LD34531477	3000.000	3000.000	False
LD34531480	3000.000	3000.000	False
LD34531483	3000.000	3000.000	False
LD34531486	3000.000	3000.000	False
LD34531489	3000.000	3000.000	False
LD34531492	3000.000	3000.000	False
LD34531495	3000.000	3000.000	False
LD34531498	3000.000	3000.000	False
LD34531501	3000.000	3000.000	False
LD34531504	3000.000	3000.000	False
LD34531507	3000.000	3000.000	False
LD34531510	3000.000	3000.000	False
LD34531513	3000.000	3000.000	False
LD34531516	3000.000	3000.000	False
LD34531519	3000.000	3000.000	False
LD34531522	3000.000	3000.000	False
LD34531525	3000.000	3000.000	False
LD34531528	3000.000	3000.000	False
LD34531531	3000.000	3000.000	False
LD34531534	3000.000	3000.000	False
LD34531537	3000.000	3000.000	False
LD34531540	3000.000	3000.000	False
LD34531543	3000.000	3000.000	False
LD34531546	3000.000	3000.000	False
LD34531549	3000.000	3000.000	False
LD34531552	3000.000	3000.000	False
LD34531555	3000.000	3000.000	False
LD34531558	3000.000	3000.000	False
LD34531561	3000.000	3000.000	False
LD34531564	3000.000	3000.000	False
LD34531567	3000.000	3000.000	False
LD34531570	3000.000	3000.000	False
LD34531573	3000.000	3000.000	False
LD34531576	3000.000	3000.000	False
LD34531579	3000.000	3000.000	False
LD34531582	3000.000	3000.000	False
LD34531585	3000.000	3000.000	False
LD34531588	3000.000	3000.000	False
LD34531591	3000.000	3000.000	False
LD34531594	3000.000	3000.000	False
LD34531597	3000.000	3000.000	False
LD34531600	3000.000	3000.000	False
LD34531603	3000.000	3000.000	False
LD34531606	3000.000	3000.000	False

DPH-17 Report on Tiles - continued

<u>Tile</u>	<u>Width</u>	<u>Height</u>	<u>Overlap</u>
LD34531609	3000.000	3000.000	False
LD34561396	3000.000	3000.000	False
LD34561399	3000.000	3000.000	False
LD34561402	3000.000	3000.000	False
LD34561405	3000.000	3000.000	False
LD34561408	3000.000	3000.000	False
LD34561411	3000.000	3000.000	False
LD34561414	3000.000	3000.000	False
LD34561417	3000.000	3000.000	False
LD34561420	3000.000	3000.000	False
LD34561423	3000.000	3000.000	False
LD34561426	3000.000	3000.000	False
LD34561429	3000.000	3000.000	False
LD34561432	3000.000	3000.000	False
LD34561435	3000.000	3000.000	False
LD34561438	3000.000	3000.000	False
LD34561441	3000.000	3000.000	False
LD34561444	3000.000	3000.000	False
LD34561447	3000.000	3000.000	False
LD34561450	3000.000	3000.000	False
LD34561453	3000.000	3000.000	False
LD34561456	3000.000	3000.000	False
LD34561459	3000.000	3000.000	False
LD34561462	3000.000	3000.000	False
LD34561465	3000.000	3000.000	False
LD34561468	3000.000	3000.000	False
LD34561471	3000.000	3000.000	False
LD34561474	3000.000	3000.000	False
LD34561477	3000.000	3000.000	False
LD34561480	3000.000	3000.000	False
LD34561483	3000.000	3000.000	False
LD34561486	3000.000	3000.000	False
LD34561489	3000.000	3000.000	False
LD34561492	3000.000	3000.000	False
LD34561495	3000.000	3000.000	False
LD34561498	3000.000	3000.000	False
LD34561501	3000.000	3000.000	False
LD34561504	3000.000	3000.000	False
LD34561507	3000.000	3000.000	False
LD34561510	3000.000	3000.000	False
LD34561513	3000.000	3000.000	False
LD34561516	3000.000	3000.000	False
LD34561519	3000.000	3000.000	False
LD34561522	3000.000	3000.000	False
LD34561525	3000.000	3000.000	False
LD34561528	3000.000	3000.000	False
LD34561531	3000.000	3000.000	False
LD34561534	3000.000	3000.000	False

DPH-17 Report on Tiles - continued

<u>Tile</u>	<u>Width</u>	<u>Height</u>	<u>Overlap</u>
LD34561537	3000.000	3000.000	False
LD34561540	3000.000	3000.000	False
LD34561543	3000.000	3000.000	False
LD34561546	3000.000	3000.000	False
LD34561549	3000.000	3000.000	False
LD34561552	3000.000	3000.000	False
LD34561555	3000.000	3000.000	False
LD34561558	3000.000	3000.000	False
LD34561561	3000.000	3000.000	False
LD34561564	3000.000	3000.000	False
LD34561567	3000.000	3000.000	False
LD34561570	3000.000	3000.000	False
LD34561573	3000.000	3000.000	False
LD34561576	3000.000	3000.000	False
LD34561579	3000.000	3000.000	False
LD34561582	3000.000	3000.000	False
LD34561585	3000.000	3000.000	False
LD34561588	3000.000	3000.000	False
LD34561591	3000.000	3000.000	False
LD34561594	3000.000	3000.000	False
LD34561597	3000.000	3000.000	False
LD34561600	3000.000	3000.000	False
LD34561603	3000.000	3000.000	False
LD34561606	3000.000	3000.000	False
LD34561609	3000.000	3000.000	False
LD34591396	3000.000	3000.000	False
LD34591399	3000.000	3000.000	False
LD34591402	3000.000	3000.000	False
LD34591405	3000.000	3000.000	False
LD34591408	3000.000	3000.000	False
LD34591411	3000.000	3000.000	False
LD34591414	3000.000	3000.000	False
LD34591417	3000.000	3000.000	False
LD34591420	3000.000	3000.000	False
LD34591423	3000.000	3000.000	False
LD34591426	3000.000	3000.000	False
LD34591429	3000.000	3000.000	False
LD34591432	3000.000	3000.000	False
LD34591435	3000.000	3000.000	False
LD34591438	3000.000	3000.000	False
LD34591441	3000.000	3000.000	False
LD34591444	3000.000	3000.000	False
LD34591447	3000.000	3000.000	False
LD34591450	3000.000	3000.000	False
LD34591453	3000.000	3000.000	False
LD34591456	3000.000	3000.000	False
LD34591459	3000.000	3000.000	False
LD34591462	3000.000	3000.000	False

DPH-17 Report on Tiles - continued

<u>Tile</u>	<u>Width</u>	<u>Height</u>	<u>Overlap</u>
LD34591465	3000.000	3000.000	False
LD34591468	3000.000	3000.000	False
LD34591471	3000.000	3000.000	False
LD34591474	3000.000	3000.000	False
LD34591477	3000.000	3000.000	False
LD34591480	3000.000	3000.000	False
LD34591483	3000.000	3000.000	False
LD34591486	3000.000	3000.000	False
LD34591489	3000.000	3000.000	False
LD34591492	3000.000	3000.000	False
LD34591495	3000.000	3000.000	False
LD34591498	3000.000	3000.000	False
LD34591501	3000.000	3000.000	False
LD34591504	3000.000	3000.000	False
LD34591507	3000.000	3000.000	False
LD34591510	3000.000	3000.000	False
LD34591513	3000.000	3000.000	False
LD34591516	3000.000	3000.000	False
LD34591519	3000.000	3000.000	False
LD34591522	3000.000	3000.000	False
LD34591525	3000.000	3000.000	False
LD34591528	3000.000	3000.000	False
LD34591531	3000.000	3000.000	False
LD34591534	3000.000	3000.000	False
LD34591537	3000.000	3000.000	False
LD34591540	3000.000	3000.000	False
LD34591543	3000.000	3000.000	False
LD34591546	3000.000	3000.000	False
LD34591549	3000.000	3000.000	False
LD34591552	3000.000	3000.000	False
LD34591555	3000.000	3000.000	False
LD34591558	3000.000	3000.000	False
LD34591561	3000.000	3000.000	False
LD34591564	3000.000	3000.000	False
LD34591567	3000.000	3000.000	False
LD34591570	3000.000	3000.000	False
LD34591573	3000.000	3000.000	False
LD34591576	3000.000	3000.000	False
LD34591579	3000.000	3000.000	False
LD34591582	3000.000	3000.000	False
LD34591585	3000.000	3000.000	False
LD34591588	3000.000	3000.000	False
LD34591591	3000.000	3000.000	False
LD34591594	3000.000	3000.000	False
LD34591597	3000.000	3000.000	False
LD34591600	3000.000	3000.000	False
LD34591603	3000.000	3000.000	False
LD34591606	3000.000	3000.000	False

DPH-17 Report on Tiles - continued

<u>Tile</u>	<u>Width</u>	<u>Height</u>	<u>Overlap</u>
LD34591609	3000.000	3000.000	False
LD34621396	3000.000	3000.000	False
LD34621399	3000.000	3000.000	False
LD34621402	3000.000	3000.000	False
LD34621405	3000.000	3000.000	False
LD34621408	3000.000	3000.000	False
LD34621411	3000.000	3000.000	False
LD34621414	3000.000	3000.000	False
LD34621417	3000.000	3000.000	False
LD34621420	3000.000	3000.000	False
LD34621423	3000.000	3000.000	False
LD34621426	3000.000	3000.000	False
LD34621429	3000.000	3000.000	False
LD34621432	3000.000	3000.000	False
LD34621435	3000.000	3000.000	False
LD34621438	3000.000	3000.000	False
LD34621441	3000.000	3000.000	False
LD34621444	3000.000	3000.000	False
LD34621447	3000.000	3000.000	False
LD34621450	3000.000	3000.000	False
LD34621453	3000.000	3000.000	False
LD34621456	3000.000	3000.000	False
LD34621459	3000.000	3000.000	False
LD34621462	3000.000	3000.000	False
LD34621465	3000.000	3000.000	False
LD34621468	3000.000	3000.000	False
LD34621471	3000.000	3000.000	False
LD34621474	3000.000	3000.000	False
LD34621477	3000.000	3000.000	False
LD34621480	3000.000	3000.000	False
LD34621483	3000.000	3000.000	False
LD34621486	3000.000	3000.000	False
LD34621489	3000.000	3000.000	False
LD34621492	3000.000	3000.000	False
LD34621495	3000.000	3000.000	False
LD34621498	3000.000	3000.000	False
LD34621501	3000.000	3000.000	False
LD34621504	3000.000	3000.000	False
LD34621507	3000.000	3000.000	False
LD34621510	3000.000	3000.000	False
LD34621513	3000.000	3000.000	False
LD34621516	3000.000	3000.000	False
LD34621519	3000.000	3000.000	False
LD34621522	3000.000	3000.000	False
LD34621525	3000.000	3000.000	False
LD34621528	3000.000	3000.000	False
LD34621531	3000.000	3000.000	False
LD34621534	3000.000	3000.000	False

DPH-17 Report on Tiles - continued

<u>Tile</u>	<u>Width</u>	<u>Height</u>	<u>Overlap</u>
LD34621537	3000.000	3000.000	False
LD34621540	3000.000	3000.000	False
LD34621543	3000.000	3000.000	False
LD34621546	3000.000	3000.000	False
LD34621549	3000.000	3000.000	False
LD34621552	3000.000	3000.000	False
LD34621555	3000.000	3000.000	False
LD34621558	3000.000	3000.000	False
LD34621561	3000.000	3000.000	False
LD34621564	3000.000	3000.000	False
LD34621567	3000.000	3000.000	False
LD34621570	3000.000	3000.000	False
LD34621573	3000.000	3000.000	False
LD34621576	3000.000	3000.000	False
LD34621579	3000.000	3000.000	False
LD34621582	3000.000	3000.000	False
LD34621585	3000.000	3000.000	False
LD34621588	3000.000	3000.000	False
LD34621591	3000.000	3000.000	False
LD34621594	3000.000	3000.000	False
LD34621597	3000.000	3000.000	False
LD34621600	3000.000	3000.000	False
LD34621603	3000.000	3000.000	False
LD34621606	3000.000	3000.000	False
LD34621609	3000.000	3000.000	False
LD34651396	3000.000	3000.000	False
LD34651399	3000.000	3000.000	False
LD34651402	3000.000	3000.000	False
LD34651405	3000.000	3000.000	False
LD34651408	3000.000	3000.000	False
LD34651411	3000.000	3000.000	False
LD34651414	3000.000	3000.000	False
LD34651417	3000.000	3000.000	False
LD34651420	3000.000	3000.000	False
LD34651423	3000.000	3000.000	False
LD34651426	3000.000	3000.000	False
LD34651429	3000.000	3000.000	False
LD34651432	3000.000	3000.000	False
LD34651435	3000.000	3000.000	False
LD34651438	3000.000	3000.000	False
LD34651441	3000.000	3000.000	False
LD34651444	3000.000	3000.000	False
LD34651447	3000.000	3000.000	False
LD34651450	3000.000	3000.000	False
LD34651453	3000.000	3000.000	False
LD34651456	3000.000	3000.000	False
LD34651459	3000.000	3000.000	False
LD34651462	3000.000	3000.000	False

DPH-17 Report on Tiles - continued

<u>Tile</u>	<u>Width</u>	<u>Height</u>	<u>Overlap</u>
LD34651465	3000.000	3000.000	False
LD34651468	3000.000	3000.000	False
LD34651471	3000.000	3000.000	False
LD34651474	3000.000	3000.000	False
LD34651477	3000.000	3000.000	False
LD34651480	3000.000	3000.000	False
LD34651483	3000.000	3000.000	False
LD34651486	3000.000	3000.000	False
LD34651489	3000.000	3000.000	False
LD34651492	3000.000	3000.000	False
LD34651495	3000.000	3000.000	False
LD34651498	3000.000	3000.000	False
LD34651501	3000.000	3000.000	False
LD34651504	3000.000	3000.000	False
LD34651507	3000.000	3000.000	False
LD34651510	3000.000	3000.000	False
LD34651513	3000.000	3000.000	False
LD34651516	3000.000	3000.000	False
LD34651519	3000.000	3000.000	False
LD34651522	3000.000	3000.000	False
LD34651525	3000.000	3000.000	False
LD34651528	3000.000	3000.000	False
LD34651531	3000.000	3000.000	False
LD34651534	3000.000	3000.000	False
LD34651537	3000.000	3000.000	False
LD34651540	3000.000	3000.000	False
LD34651543	3000.000	3000.000	False
LD34651546	3000.000	3000.000	False
LD34651549	3000.000	3000.000	False
LD34651552	3000.000	3000.000	False
LD34651555	3000.000	3000.000	False
LD34651558	3000.000	3000.000	False
LD34651561	3000.000	3000.000	False
LD34651564	3000.000	3000.000	False
LD34651567	3000.000	3000.000	False
LD34651570	3000.000	3000.000	False
LD34651573	3000.000	3000.000	False
LD34651576	3000.000	3000.000	False
LD34651579	3000.000	3000.000	False
LD34651582	3000.000	3000.000	False
LD34651585	3000.000	3000.000	False
LD34651588	3000.000	3000.000	False
LD34651591	3000.000	3000.000	False
LD34651594	3000.000	3000.000	False
LD34651597	3000.000	3000.000	False
LD34651600	3000.000	3000.000	False
LD34651603	3000.000	3000.000	False
LD34651606	3000.000	3000.000	False

DPH-17 Report on Tiles - continued

<u>Tile</u>	<u>Width</u>	<u>Height</u>	<u>Overlap</u>
LD34651609	3000.000	3000.000	False
LD34681396	3000.000	3000.000	False
LD34681399	3000.000	3000.000	False
LD34681402	3000.000	3000.000	False
LD34681405	3000.000	3000.000	False
LD34681408	3000.000	3000.000	False
LD34681411	3000.000	3000.000	False
LD34681414	3000.000	3000.000	False
LD34681417	3000.000	3000.000	False
LD34681420	3000.000	3000.000	False
LD34681423	3000.000	3000.000	False
LD34681426	3000.000	3000.000	False
LD34681429	3000.000	3000.000	False
LD34681432	3000.000	3000.000	False
LD34681435	3000.000	3000.000	False
LD34681438	3000.000	3000.000	False
LD34681441	3000.000	3000.000	False
LD34681444	3000.000	3000.000	False
LD34681447	3000.000	3000.000	False
LD34681450	3000.000	3000.000	False
LD34681453	3000.000	3000.000	False
LD34681456	3000.000	3000.000	False
LD34681459	3000.000	3000.000	False
LD34681462	3000.000	3000.000	False
LD34681465	3000.000	3000.000	False
LD34681468	3000.000	3000.000	False
LD34681471	3000.000	3000.000	False
LD34681474	3000.000	3000.000	False
LD34681477	3000.000	3000.000	False
LD34681480	3000.000	3000.000	False
LD34681483	3000.000	3000.000	False
LD34681486	3000.000	3000.000	False
LD34681489	3000.000	3000.000	False
LD34681492	3000.000	3000.000	False
LD34681495	3000.000	3000.000	False
LD34681498	3000.000	3000.000	False
LD34681501	3000.000	3000.000	False
LD34681504	3000.000	3000.000	False
LD34681507	3000.000	3000.000	False
LD34681510	3000.000	3000.000	False
LD34681513	3000.000	3000.000	False
LD34681516	3000.000	3000.000	False
LD34681519	3000.000	3000.000	False
LD34681522	3000.000	3000.000	False
LD34681525	3000.000	3000.000	False
LD34681528	3000.000	3000.000	False
LD34681531	3000.000	3000.000	False
LD34681534	3000.000	3000.000	False

DPH-17 Report on Tiles - continued

<u>Tile</u>	<u>Width</u>	<u>Height</u>	<u>Overlap</u>
LD34681537	3000.000	3000.000	False
LD34681540	3000.000	3000.000	False
LD34681543	3000.000	3000.000	False
LD34681546	3000.000	3000.000	False
LD34681549	3000.000	3000.000	False
LD34681552	3000.000	3000.000	False
LD34681555	3000.000	3000.000	False
LD34681558	3000.000	3000.000	False
LD34681561	3000.000	3000.000	False
LD34681564	3000.000	3000.000	False
LD34681567	3000.000	3000.000	False
LD34681570	3000.000	3000.000	False
LD34681573	3000.000	3000.000	False
LD34681576	3000.000	3000.000	False
LD34681579	3000.000	3000.000	False
LD34681582	3000.000	3000.000	False
LD34681585	3000.000	3000.000	False
LD34681588	3000.000	3000.000	False
LD34681591	3000.000	3000.000	False
LD34681594	3000.000	3000.000	False
LD34681597	3000.000	3000.000	False
LD34681600	3000.000	3000.000	False
LD34681603	3000.000	3000.000	False
LD34681606	3000.000	3000.000	False
LD34681609	3000.000	3000.000	False
LD34711396	3000.000	3000.000	False
LD34711399	3000.000	3000.000	False
LD34711402	3000.000	3000.000	False
LD34711405	3000.000	3000.000	False
LD34711408	3000.000	3000.000	False
LD34711411	3000.000	3000.000	False
LD34711414	3000.000	3000.000	False
LD34711417	3000.000	3000.000	False
LD34711420	3000.000	3000.000	False
LD34711423	3000.000	3000.000	False
LD34711426	3000.000	3000.000	False
LD34711429	3000.000	3000.000	False
LD34711432	3000.000	3000.000	False
LD34711435	3000.000	3000.000	False
LD34711438	3000.000	3000.000	False
LD34711441	3000.000	3000.000	False
LD34711444	3000.000	3000.000	False
LD34711447	3000.000	3000.000	False
LD34711450	3000.000	3000.000	False
LD34711453	3000.000	3000.000	False
LD34711456	3000.000	3000.000	False
LD34711459	3000.000	3000.000	False
LD34711462	3000.000	3000.000	False

DPH-17 Report on Tiles - continued

<u>Tile</u>	<u>Width</u>	<u>Height</u>	<u>Overlap</u>
LD34711465	3000.000	3000.000	False
LD34711468	3000.000	3000.000	False
LD34711471	3000.000	3000.000	False
LD34711474	3000.000	3000.000	False
LD34711477	3000.000	3000.000	False
LD34711480	3000.000	3000.000	False
LD34711483	3000.000	3000.000	False
LD34711486	3000.000	3000.000	False
LD34711489	3000.000	3000.000	False
LD34711492	3000.000	3000.000	False
LD34711495	3000.000	3000.000	False
LD34711498	3000.000	3000.000	False
LD34711501	3000.000	3000.000	False
LD34711504	3000.000	3000.000	False
LD34711507	3000.000	3000.000	False
LD34711510	3000.000	3000.000	False
LD34711513	3000.000	3000.000	False
LD34711516	3000.000	3000.000	False
LD34711519	3000.000	3000.000	False
LD34711522	3000.000	3000.000	False
LD34711525	3000.000	3000.000	False
LD34711528	3000.000	3000.000	False
LD34711531	3000.000	3000.000	False
LD34711534	3000.000	3000.000	False
LD34711537	3000.000	3000.000	False
LD34711540	3000.000	3000.000	False
LD34711543	3000.000	3000.000	False
LD34711546	3000.000	3000.000	False
LD34711549	3000.000	3000.000	False
LD34711552	3000.000	3000.000	False
LD34711555	3000.000	3000.000	False
LD34711558	3000.000	3000.000	False
LD34711561	3000.000	3000.000	False
LD34711564	3000.000	3000.000	False
LD34711567	3000.000	3000.000	False
LD34711570	3000.000	3000.000	False
LD34711573	3000.000	3000.000	False
LD34711576	3000.000	3000.000	False
LD34711579	3000.000	3000.000	False
LD34711582	3000.000	3000.000	False
LD34711585	3000.000	3000.000	False
LD34711588	3000.000	3000.000	False
LD34711591	3000.000	3000.000	False
LD34711594	3000.000	3000.000	False
LD34711597	3000.000	3000.000	False
LD34711600	3000.000	3000.000	False
LD34711603	3000.000	3000.000	False
LD34711606	3000.000	3000.000	False

DPH-17 Report on Tiles - continued

<u>Tile</u>	<u>Width</u>	<u>Height</u>	<u>Overlap</u>
LD34711609	3000.000	3000.000	False
LD34741396	3000.000	3000.000	False
LD34741399	3000.000	3000.000	False
LD34741402	3000.000	3000.000	False
LD34741405	3000.000	3000.000	False
LD34741408	3000.000	3000.000	False
LD34741411	3000.000	3000.000	False
LD34741414	3000.000	3000.000	False
LD34741417	3000.000	3000.000	False
LD34741420	3000.000	3000.000	False
LD34741423	3000.000	3000.000	False
LD34741426	3000.000	3000.000	False
LD34741429	3000.000	3000.000	False
LD34741432	3000.000	3000.000	False
LD34741435	3000.000	3000.000	False
LD34741438	3000.000	3000.000	False
LD34741441	3000.000	3000.000	False
LD34741444	3000.000	3000.000	False
LD34741447	3000.000	3000.000	False
LD34741450	3000.000	3000.000	False
LD34741453	3000.000	3000.000	False
LD34741456	3000.000	3000.000	False
LD34741459	3000.000	3000.000	False
LD34741462	3000.000	3000.000	False
LD34741465	3000.000	3000.000	False
LD34741468	3000.000	3000.000	False
LD34741471	3000.000	3000.000	False
LD34741474	3000.000	3000.000	False
LD34741477	3000.000	3000.000	False
LD34741480	3000.000	3000.000	False
LD34741483	3000.000	3000.000	False
LD34741486	3000.000	3000.000	False
LD34741489	3000.000	3000.000	False
LD34741492	3000.000	3000.000	False
LD34741495	3000.000	3000.000	False
LD34741498	3000.000	3000.000	False
LD34741501	3000.000	3000.000	False
LD34741504	3000.000	3000.000	False
LD34741507	3000.000	3000.000	False
LD34741510	3000.000	3000.000	False
LD34741513	3000.000	3000.000	False
LD34741516	3000.000	3000.000	False
LD34741519	3000.000	3000.000	False
LD34741522	3000.000	3000.000	False
LD34741525	3000.000	3000.000	False
LD34741528	3000.000	3000.000	False
LD34741531	3000.000	3000.000	False
LD34741534	3000.000	3000.000	False

DPH-17 Report on Tiles - continued

<u>Tile</u>	<u>Width</u>	<u>Height</u>	<u>Overlap</u>
LD34741537	3000.000	3000.000	False
LD34741540	3000.000	3000.000	False
LD34741543	3000.000	3000.000	False
LD34741546	3000.000	3000.000	False
LD34741549	3000.000	3000.000	False
LD34741552	3000.000	3000.000	False
LD34741555	3000.000	3000.000	False
LD34741558	3000.000	3000.000	False
LD34741561	3000.000	3000.000	False
LD34741564	3000.000	3000.000	False
LD34741567	3000.000	3000.000	False
LD34741570	3000.000	3000.000	False
LD34741573	3000.000	3000.000	False
LD34741576	3000.000	3000.000	False
LD34741579	3000.000	3000.000	False
LD34741582	3000.000	3000.000	False
LD34741585	3000.000	3000.000	False
LD34741588	3000.000	3000.000	False
LD34741591	3000.000	3000.000	False
LD34741594	3000.000	3000.000	False
LD34741597	3000.000	3000.000	False
LD34741600	3000.000	3000.000	False
LD34741603	3000.000	3000.000	False
LD34741606	3000.000	3000.000	False
LD34741609	3000.000	3000.000	False
LD34771396	3000.000	3000.000	False
LD34771399	3000.000	3000.000	False
LD34771402	3000.000	3000.000	False
LD34771405	3000.000	3000.000	False
LD34771408	3000.000	3000.000	False
LD34771411	3000.000	3000.000	False
LD34771414	3000.000	3000.000	False
LD34771417	3000.000	3000.000	False
LD34771420	3000.000	3000.000	False
LD34771423	3000.000	3000.000	False
LD34771426	3000.000	3000.000	False
LD34771429	3000.000	3000.000	False
LD34771432	3000.000	3000.000	False
LD34771435	3000.000	3000.000	False
LD34771438	3000.000	3000.000	False
LD34771441	3000.000	3000.000	False
LD34771444	3000.000	3000.000	False
LD34771447	3000.000	3000.000	False
LD34771450	3000.000	3000.000	False
LD34771453	3000.000	3000.000	False
LD34771456	3000.000	3000.000	False
LD34771459	3000.000	3000.000	False
LD34771462	3000.000	3000.000	False

DPH-17 Report on Tiles - continued

<u>Tile</u>	<u>Width</u>	<u>Height</u>	<u>Overlap</u>
LD34771465	3000.000	3000.000	False
LD34771468	3000.000	3000.000	False
LD34771471	3000.000	3000.000	False
LD34771474	3000.000	3000.000	False
LD34771477	3000.000	3000.000	False
LD34771480	3000.000	3000.000	False
LD34771483	3000.000	3000.000	False
LD34771486	3000.000	3000.000	False
LD34771489	3000.000	3000.000	False
LD34771492	3000.000	3000.000	False
LD34771495	3000.000	3000.000	False
LD34771498	3000.000	3000.000	False
LD34771501	3000.000	3000.000	False
LD34771504	3000.000	3000.000	False
LD34771507	3000.000	3000.000	False
LD34771510	3000.000	3000.000	False
LD34771513	3000.000	3000.000	False
LD34771516	3000.000	3000.000	False
LD34771519	3000.000	3000.000	False
LD34771522	3000.000	3000.000	False
LD34771525	3000.000	3000.000	False
LD34771528	3000.000	3000.000	False
LD34771531	3000.000	3000.000	False
LD34771534	3000.000	3000.000	False
LD34771537	3000.000	3000.000	False
LD34771540	3000.000	3000.000	False
LD34771543	3000.000	3000.000	False
LD34771546	3000.000	3000.000	False
LD34771549	3000.000	3000.000	False
LD34771552	3000.000	3000.000	False
LD34771555	3000.000	3000.000	False
LD34771558	3000.000	3000.000	False
LD34771561	3000.000	3000.000	False
LD34771564	3000.000	3000.000	False
LD34771567	3000.000	3000.000	False
LD34771570	3000.000	3000.000	False
LD34771573	3000.000	3000.000	False
LD34771576	3000.000	3000.000	False
LD34771579	3000.000	3000.000	False
LD34771582	3000.000	3000.000	False
LD34771585	3000.000	3000.000	False
LD34771588	3000.000	3000.000	False
LD34771591	3000.000	3000.000	False
LD34771594	3000.000	3000.000	False
LD34771597	3000.000	3000.000	False
LD34771600	3000.000	3000.000	False
LD34771603	3000.000	3000.000	False
LD34771606	3000.000	3000.000	False

DPH-17 Report on Tiles - continued

<u>Tile</u>	<u>Width</u>	<u>Height</u>	<u>Overlap</u>
LD34771609	3000.000	3000.000	False
LD34801396	3000.000	3000.000	False
LD34801399	3000.000	3000.000	False
LD34801402	3000.000	3000.000	False
LD34801405	3000.000	3000.000	False
LD34801408	3000.000	3000.000	False
LD34801411	3000.000	3000.000	False
LD34801414	3000.000	3000.000	False
LD34801417	3000.000	3000.000	False
LD34801420	3000.000	3000.000	False
LD34801423	3000.000	3000.000	False
LD34801426	3000.000	3000.000	False
LD34801429	3000.000	3000.000	False
LD34801432	3000.000	3000.000	False
LD34801435	3000.000	3000.000	False
LD34801438	3000.000	3000.000	False
LD34801441	3000.000	3000.000	False
LD34801444	3000.000	3000.000	False
LD34801447	3000.000	3000.000	False
LD34801450	3000.000	3000.000	False
LD34801453	3000.000	3000.000	False
LD34801456	3000.000	3000.000	False
LD34801459	3000.000	3000.000	False
LD34801462	3000.000	3000.000	False
LD34801465	3000.000	3000.000	False
LD34801468	3000.000	3000.000	False
LD34801471	3000.000	3000.000	False
LD34801474	3000.000	3000.000	False
LD34801477	3000.000	3000.000	False
LD34801480	3000.000	3000.000	False
LD34801483	3000.000	3000.000	False
LD34801486	3000.000	3000.000	False
LD34801489	3000.000	3000.000	False
LD34801492	3000.000	3000.000	False
LD34801495	3000.000	3000.000	False
LD34801498	3000.000	3000.000	False
LD34801501	3000.000	3000.000	False
LD34801504	3000.000	3000.000	False
LD34801507	3000.000	3000.000	False
LD34801510	3000.000	3000.000	False
LD34801513	3000.000	3000.000	False
LD34801516	3000.000	3000.000	False
LD34801519	3000.000	3000.000	False
LD34801522	3000.000	3000.000	False
LD34801525	3000.000	3000.000	False
LD34801528	3000.000	3000.000	False
LD34801531	3000.000	3000.000	False
LD34801534	3000.000	3000.000	False

DPH-17 Report on Tiles - continued

<u>Tile</u>	<u>Width</u>	<u>Height</u>	<u>Overlap</u>
LD34801537	3000.000	3000.000	False
LD34801540	3000.000	3000.000	False
LD34801543	3000.000	3000.000	False
LD34801546	3000.000	3000.000	False
LD34801549	3000.000	3000.000	False
LD34801552	3000.000	3000.000	False
LD34801555	3000.000	3000.000	False
LD34801558	3000.000	3000.000	False
LD34801561	3000.000	3000.000	False
LD34801564	3000.000	3000.000	False
LD34801567	3000.000	3000.000	False
LD34801570	3000.000	3000.000	False
LD34801573	3000.000	3000.000	False
LD34801576	3000.000	3000.000	False
LD34801579	3000.000	3000.000	False
LD34801582	3000.000	3000.000	False
LD34801585	3000.000	3000.000	False
LD34801588	3000.000	3000.000	False
LD34801591	3000.000	3000.000	False
LD34801594	3000.000	3000.000	False
LD34801597	3000.000	3000.000	False
LD34801600	3000.000	3000.000	False
LD34801603	3000.000	3000.000	False
LD34801606	3000.000	3000.000	False
LD34801609	3000.000	3000.000	False
LD34831396	3000.000	3000.000	False
LD34831399	3000.000	3000.000	False
LD34831402	3000.000	3000.000	False
LD34831405	3000.000	3000.000	False
LD34831408	3000.000	3000.000	False
LD34831411	3000.000	3000.000	False
LD34831414	3000.000	3000.000	False
LD34831417	3000.000	3000.000	False
LD34831420	3000.000	3000.000	False
LD34831423	3000.000	3000.000	False
LD34831426	3000.000	3000.000	False
LD34831429	3000.000	3000.000	False
LD34831432	3000.000	3000.000	False
LD34831435	3000.000	3000.000	False
LD34831438	3000.000	3000.000	False
LD34831441	3000.000	3000.000	False
LD34831444	3000.000	3000.000	False
LD34831447	3000.000	3000.000	False
LD34831450	3000.000	3000.000	False
LD34831453	3000.000	3000.000	False
LD34831456	3000.000	3000.000	False
LD34831459	3000.000	3000.000	False
LD34831462	3000.000	3000.000	False

DPH-17 Report on Tiles - continued

<u>Tile</u>	<u>Width</u>	<u>Height</u>	<u>Overlap</u>
LD34831465	3000.000	3000.000	False
LD34831468	3000.000	3000.000	False
LD34831471	3000.000	3000.000	False
LD34831474	3000.000	3000.000	False
LD34831477	3000.000	3000.000	False
LD34831480	3000.000	3000.000	False
LD34831483	3000.000	3000.000	False
LD34831486	3000.000	3000.000	False
LD34831489	3000.000	3000.000	False
LD34831492	3000.000	3000.000	False
LD34831495	3000.000	3000.000	False
LD34831498	3000.000	3000.000	False
LD34831501	3000.000	3000.000	False
LD34831504	3000.000	3000.000	False
LD34831507	3000.000	3000.000	False
LD34831510	3000.000	3000.000	False
LD34831513	3000.000	3000.000	False
LD34831516	3000.000	3000.000	False
LD34831519	3000.000	3000.000	False
LD34831522	3000.000	3000.000	False
LD34831525	3000.000	3000.000	False
LD34831528	3000.000	3000.000	False
LD34831531	3000.000	3000.000	False
LD34831534	3000.000	3000.000	False
LD34831537	3000.000	3000.000	False
LD34831540	3000.000	3000.000	False
LD34831543	3000.000	3000.000	False
LD34831546	3000.000	3000.000	False
LD34831549	3000.000	3000.000	False
LD34831552	3000.000	3000.000	False
LD34831555	3000.000	3000.000	False
LD34831558	3000.000	3000.000	False
LD34831561	3000.000	3000.000	False
LD34831564	3000.000	3000.000	False
LD34831567	3000.000	3000.000	False
LD34831570	3000.000	3000.000	False
LD34831573	3000.000	3000.000	False
LD34831576	3000.000	3000.000	False
LD34831579	3000.000	3000.000	False
LD34831582	3000.000	3000.000	False
LD34831585	3000.000	3000.000	False
LD34831588	3000.000	3000.000	False
LD34831591	3000.000	3000.000	False
LD34831594	3000.000	3000.000	False
LD34831597	3000.000	3000.000	False
LD34831600	3000.000	3000.000	False
LD34831603	3000.000	3000.000	False
LD34831606	3000.000	3000.000	False

DPH-17 Report on Tiles - continued

<u>Tile</u>	<u>Width</u>	<u>Height</u>	<u>Overlap</u>
LD34831609	3000.000	3000.000	False
LD34861396	3000.000	3000.000	False
LD34861399	3000.000	3000.000	False
LD34861402	3000.000	3000.000	False
LD34861405	3000.000	3000.000	False
LD34861408	3000.000	3000.000	False
LD34861411	3000.000	3000.000	False
LD34861414	3000.000	3000.000	False
LD34861417	3000.000	3000.000	False
LD34861420	3000.000	3000.000	False
LD34861423	3000.000	3000.000	False
LD34861426	3000.000	3000.000	False
LD34861429	3000.000	3000.000	False
LD34861432	3000.000	3000.000	False
LD34861435	3000.000	3000.000	False
LD34861438	3000.000	3000.000	False
LD34861441	3000.000	3000.000	False
LD34861444	3000.000	3000.000	False
LD34861447	3000.000	3000.000	False
LD34861450	3000.000	3000.000	False
LD34861453	3000.000	3000.000	False
LD34861456	3000.000	3000.000	False
LD34861459	3000.000	3000.000	False
LD34861462	3000.000	3000.000	False
LD34861465	3000.000	3000.000	False
LD34861468	3000.000	3000.000	False
LD34861471	3000.000	3000.000	False
LD34861474	3000.000	3000.000	False
LD34861477	3000.000	3000.000	False
LD34861480	3000.000	3000.000	False
LD34861483	3000.000	3000.000	False
LD34861486	3000.000	3000.000	False
LD34861489	3000.000	3000.000	False
LD34861492	3000.000	3000.000	False
LD34861495	3000.000	3000.000	False
LD34861498	3000.000	3000.000	False
LD34861501	3000.000	3000.000	False
LD34861504	3000.000	3000.000	False
LD34861507	3000.000	3000.000	False
LD34861510	3000.000	3000.000	False
LD34861513	3000.000	3000.000	False
LD34861516	3000.000	3000.000	False
LD34861519	3000.000	3000.000	False
LD34861522	3000.000	3000.000	False
LD34861525	3000.000	3000.000	False
LD34861528	3000.000	3000.000	False
LD34861531	3000.000	3000.000	False
LD34861534	3000.000	3000.000	False

DPH-17 Report on Tiles - continued

<u>Tile</u>	<u>Width</u>	<u>Height</u>	<u>Overlap</u>
LD34861537	3000.000	3000.000	False
LD34861540	3000.000	3000.000	False
LD34861543	3000.000	3000.000	False
LD34861546	3000.000	3000.000	False
LD34861549	3000.000	3000.000	False
LD34861552	3000.000	3000.000	False
LD34861555	3000.000	3000.000	False
LD34861558	3000.000	3000.000	False
LD34861561	3000.000	3000.000	False
LD34861564	3000.000	3000.000	False
LD34861567	3000.000	3000.000	False
LD34861570	3000.000	3000.000	False
LD34861573	3000.000	3000.000	False
LD34861576	3000.000	3000.000	False
LD34861579	3000.000	3000.000	False
LD34861582	3000.000	3000.000	False
LD34861585	3000.000	3000.000	False
LD34861588	3000.000	3000.000	False
LD34861591	3000.000	3000.000	False
LD34861594	3000.000	3000.000	False
LD34861597	3000.000	3000.000	False
LD34861600	3000.000	3000.000	False
LD34861603	3000.000	3000.000	False
LD34861606	3000.000	3000.000	False
LD34861609	3000.000	3000.000	False
LD34891396	3000.000	3000.000	False
LD34891399	3000.000	3000.000	False
LD34891402	3000.000	3000.000	False
LD34891405	3000.000	3000.000	False
LD34891408	3000.000	3000.000	False
LD34891411	3000.000	3000.000	False
LD34891414	3000.000	3000.000	False
LD34891417	3000.000	3000.000	False
LD34891420	3000.000	3000.000	False
LD34891423	3000.000	3000.000	False
LD34891426	3000.000	3000.000	False
LD34891429	3000.000	3000.000	False
LD34891432	3000.000	3000.000	False
LD34891435	3000.000	3000.000	False
LD34891438	3000.000	3000.000	False
LD34891441	3000.000	3000.000	False
LD34891444	3000.000	3000.000	False
LD34891447	3000.000	3000.000	False
LD34891450	3000.000	3000.000	False
LD34891453	3000.000	3000.000	False
LD34891456	3000.000	3000.000	False
LD34891459	3000.000	3000.000	False
LD34891462	3000.000	3000.000	False

DPH-17 Report on Tiles - continued

<u>Tile</u>	<u>Width</u>	<u>Height</u>	<u>Overlap</u>
LD34891465	3000.000	3000.000	False
LD34891468	3000.000	3000.000	False
LD34891471	3000.000	3000.000	False
LD34891474	3000.000	3000.000	False
LD34891477	3000.000	3000.000	False
LD34891480	3000.000	3000.000	False
LD34891483	3000.000	3000.000	False
LD34891486	3000.000	3000.000	False
LD34891489	3000.000	3000.000	False
LD34891492	3000.000	3000.000	False
LD34891495	3000.000	3000.000	False
LD34891498	3000.000	3000.000	False
LD34891501	3000.000	3000.000	False
LD34891504	3000.000	3000.000	False
LD34891507	3000.000	3000.000	False
LD34891510	3000.000	3000.000	False
LD34891513	3000.000	3000.000	False
LD34891516	3000.000	3000.000	False
LD34891519	3000.000	3000.000	False
LD34891522	3000.000	3000.000	False
LD34891525	3000.000	3000.000	False
LD34891528	3000.000	3000.000	False
LD34891531	3000.000	3000.000	False
LD34891534	3000.000	3000.000	False
LD34891537	3000.000	3000.000	False
LD34891540	3000.000	3000.000	False
LD34891543	3000.000	3000.000	False
LD34891546	3000.000	3000.000	False
LD34891549	3000.000	3000.000	False
LD34891552	3000.000	3000.000	False
LD34891555	3000.000	3000.000	False
LD34891558	3000.000	3000.000	False
LD34891561	3000.000	3000.000	False
LD34891564	3000.000	3000.000	False
LD34891567	3000.000	3000.000	False
LD34891570	3000.000	3000.000	False
LD34891573	3000.000	3000.000	False
LD34891576	3000.000	3000.000	False
LD34891579	3000.000	3000.000	False
LD34891582	3000.000	3000.000	False
LD34891585	3000.000	3000.000	False
LD34891588	3000.000	3000.000	False
LD34891591	3000.000	3000.000	False
LD34891594	3000.000	3000.000	False
LD34891597	3000.000	3000.000	False
LD34891600	3000.000	3000.000	False
LD34891603	3000.000	3000.000	False
LD34891606	3000.000	3000.000	False

DPH-17 Report on Tiles - continued

<u>Tile</u>	<u>Width</u>	<u>Height</u>	<u>Overlap</u>
LD34891609	3000.000	3000.000	False
LD34891612	3000.000	3000.000	False
LD34921396	3000.000	3000.000	False
LD34921399	3000.000	3000.000	False
LD34921402	3000.000	3000.000	False
LD34921405	3000.000	3000.000	False
LD34921408	3000.000	3000.000	False
LD34921411	3000.000	3000.000	False
LD34921414	3000.000	3000.000	False
LD34921417	3000.000	3000.000	False
LD34921420	3000.000	3000.000	False
LD34921423	3000.000	3000.000	False
LD34921426	3000.000	3000.000	False
LD34921429	3000.000	3000.000	False
LD34921432	3000.000	3000.000	False
LD34921435	3000.000	3000.000	False
LD34921438	3000.000	3000.000	False
LD34921441	3000.000	3000.000	False
LD34921444	3000.000	3000.000	False
LD34921447	3000.000	3000.000	False
LD34921450	3000.000	3000.000	False
LD34921453	3000.000	3000.000	False
LD34921456	3000.000	3000.000	False
LD34921459	3000.000	3000.000	False
LD34921462	3000.000	3000.000	False
LD34921465	3000.000	3000.000	False
LD34921468	3000.000	3000.000	False
LD34921471	3000.000	3000.000	False
LD34921474	3000.000	3000.000	False
LD34921477	3000.000	3000.000	False
LD34921480	3000.000	3000.000	False
LD34921483	3000.000	3000.000	False
LD34921486	3000.000	3000.000	False
LD34921489	3000.000	3000.000	False
LD34921492	3000.000	3000.000	False
LD34921495	3000.000	3000.000	False
LD34921498	3000.000	3000.000	False
LD34921501	3000.000	3000.000	False
LD34921504	3000.000	3000.000	False
LD34921507	3000.000	3000.000	False
LD34921510	3000.000	3000.000	False
LD34921513	3000.000	3000.000	False
LD34921516	3000.000	3000.000	False
LD34921519	3000.000	3000.000	False
LD34921522	3000.000	3000.000	False
LD34921525	3000.000	3000.000	False
LD34921528	3000.000	3000.000	False
LD34921531	3000.000	3000.000	False

DPH-17 Report on Tiles - continued

<u>Tile</u>	<u>Width</u>	<u>Height</u>	<u>Overlap</u>
LD34921534	3000.000	3000.000	False
LD34921537	3000.000	3000.000	False
LD34921540	3000.000	3000.000	False
LD34921543	3000.000	3000.000	False
LD34921546	3000.000	3000.000	False
LD34921549	3000.000	3000.000	False
LD34921552	3000.000	3000.000	False
LD34921555	3000.000	3000.000	False
LD34921558	3000.000	3000.000	False
LD34921561	3000.000	3000.000	False
LD34921564	3000.000	3000.000	False
LD34921567	3000.000	3000.000	False
LD34921570	3000.000	3000.000	False
LD34921573	3000.000	3000.000	False
LD34921576	3000.000	3000.000	False
LD34921579	3000.000	3000.000	False
LD34921582	3000.000	3000.000	False
LD34921585	3000.000	3000.000	False
LD34921588	3000.000	3000.000	False
LD34921591	3000.000	3000.000	False
LD34921594	3000.000	3000.000	False
LD34921597	3000.000	3000.000	False
LD34921600	3000.000	3000.000	False
LD34921603	3000.000	3000.000	False
LD34921606	3000.000	3000.000	False
LD34921609	3000.000	3000.000	False
LD34921612	3000.000	3000.000	False
LD34951396	3000.000	3000.000	False
LD34951399	3000.000	3000.000	False
LD34951402	3000.000	3000.000	False
LD34951405	3000.000	3000.000	False
LD34951408	3000.000	3000.000	False
LD34951411	3000.000	3000.000	False
LD34951414	3000.000	3000.000	False
LD34951417	3000.000	3000.000	False
LD34951420	3000.000	3000.000	False
LD34951423	3000.000	3000.000	False
LD34951426	3000.000	3000.000	False
LD34951429	3000.000	3000.000	False
LD34951432	3000.000	3000.000	False
LD34951435	3000.000	3000.000	False
LD34951438	3000.000	3000.000	False
LD34951441	3000.000	3000.000	False
LD34951444	3000.000	3000.000	False
LD34951447	3000.000	3000.000	False
LD34951450	3000.000	3000.000	False
LD34951453	3000.000	3000.000	False
LD34951456	3000.000	3000.000	False

DPH-17 Report on Tiles - continued

<u>Tile</u>	<u>Width</u>	<u>Height</u>	<u>Overlap</u>
LD34951459	3000.000	3000.000	False
LD34951462	3000.000	3000.000	False
LD34951465	3000.000	3000.000	False
LD34951468	3000.000	3000.000	False
LD34951471	3000.000	3000.000	False
LD34951474	3000.000	3000.000	False
LD34951477	3000.000	3000.000	False
LD34951480	3000.000	3000.000	False
LD34951483	3000.000	3000.000	False
LD34951486	3000.000	3000.000	False
LD34951489	3000.000	3000.000	False
LD34951492	3000.000	3000.000	False
LD34951495	3000.000	3000.000	False
LD34951498	3000.000	3000.000	False
LD34951501	3000.000	3000.000	False
LD34951504	3000.000	3000.000	False
LD34951507	3000.000	3000.000	False
LD34951510	3000.000	3000.000	False
LD34951513	3000.000	3000.000	False
LD34951516	3000.000	3000.000	False
LD34951519	3000.000	3000.000	False
LD34951522	3000.000	3000.000	False
LD34951525	3000.000	3000.000	False
LD34951528	3000.000	3000.000	False
LD34951531	3000.000	3000.000	False
LD34951534	3000.000	3000.000	False
LD34951537	3000.000	3000.000	False
LD34951540	3000.000	3000.000	False
LD34951543	3000.000	3000.000	False
LD34951546	3000.000	3000.000	False
LD34951549	3000.000	3000.000	False
LD34951552	3000.000	3000.000	False
LD34951555	3000.000	3000.000	False
LD34951558	3000.000	3000.000	False
LD34951561	3000.000	3000.000	False
LD34951564	3000.000	3000.000	False
LD34951567	3000.000	3000.000	False
LD34951570	3000.000	3000.000	False
LD34951573	3000.000	3000.000	False
LD34951576	3000.000	3000.000	False
LD34951579	3000.000	3000.000	False
LD34951582	3000.000	3000.000	False
LD34951585	3000.000	3000.000	False
LD34951588	3000.000	3000.000	False
LD34951591	3000.000	3000.000	False
LD34951594	3000.000	3000.000	False
LD34951597	3000.000	3000.000	False
LD34951600	3000.000	3000.000	False

DPH-17 Report on Tiles - continued

<u>Tile</u>	<u>Width</u>	<u>Height</u>	<u>Overlap</u>
LD34951603	3000.000	3000.000	False
LD34951606	3000.000	3000.000	False
LD34951609	3000.000	3000.000	False
LD34951612	3000.000	3000.000	False
LD34981396	3000.000	3000.000	False
LD34981399	3000.000	3000.000	False
LD34981402	3000.000	3000.000	False
LD34981405	3000.000	3000.000	False
LD34981408	3000.000	3000.000	False
LD34981411	3000.000	3000.000	False
LD34981414	3000.000	3000.000	False
LD34981417	3000.000	3000.000	False
LD34981420	3000.000	3000.000	False
LD34981423	3000.000	3000.000	False
LD34981426	3000.000	3000.000	False
LD34981429	3000.000	3000.000	False
LD34981432	3000.000	3000.000	False
LD34981435	3000.000	3000.000	False
LD34981438	3000.000	3000.000	False
LD34981441	3000.000	3000.000	False
LD34981444	3000.000	3000.000	False
LD34981447	3000.000	3000.000	False
LD34981450	3000.000	3000.000	False
LD34981453	3000.000	3000.000	False
LD34981456	3000.000	3000.000	False
LD34981459	3000.000	3000.000	False
LD34981462	3000.000	3000.000	False
LD34981465	3000.000	3000.000	False
LD34981468	3000.000	3000.000	False
LD34981471	3000.000	3000.000	False
LD34981474	3000.000	3000.000	False
LD34981477	3000.000	3000.000	False
LD34981480	3000.000	3000.000	False
LD34981483	3000.000	3000.000	False
LD34981486	3000.000	3000.000	False
LD34981489	3000.000	3000.000	False
LD34981492	3000.000	3000.000	False
LD34981495	3000.000	3000.000	False
LD34981498	3000.000	3000.000	False
LD34981501	3000.000	3000.000	False
LD34981504	3000.000	3000.000	False
LD34981507	3000.000	3000.000	False
LD34981510	3000.000	3000.000	False
LD34981513	3000.000	3000.000	False
LD34981516	3000.000	3000.000	False
LD34981519	3000.000	3000.000	False
LD34981522	3000.000	3000.000	False
LD34981525	3000.000	3000.000	False

DPH-17 Report on Tiles - continued

<u>Tile</u>	<u>Width</u>	<u>Height</u>	<u>Overlap</u>
LD34981528	3000.000	3000.000	False
LD34981531	3000.000	3000.000	False
LD34981534	3000.000	3000.000	False
LD34981537	3000.000	3000.000	False
LD34981540	3000.000	3000.000	False
LD34981543	3000.000	3000.000	False
LD34981546	3000.000	3000.000	False
LD34981549	3000.000	3000.000	False
LD34981552	3000.000	3000.000	False
LD34981555	3000.000	3000.000	False
LD34981558	3000.000	3000.000	False
LD34981561	3000.000	3000.000	False
LD34981564	3000.000	3000.000	False
LD34981567	3000.000	3000.000	False
LD34981570	3000.000	3000.000	False
LD34981573	3000.000	3000.000	False
LD34981576	3000.000	3000.000	False
LD34981579	3000.000	3000.000	False
LD34981582	3000.000	3000.000	False
LD34981585	3000.000	3000.000	False
LD34981588	3000.000	3000.000	False
LD34981591	3000.000	3000.000	False
LD34981594	3000.000	3000.000	False
LD34981597	3000.000	3000.000	False
LD34981600	3000.000	3000.000	False
LD34981603	3000.000	3000.000	False
LD34981606	3000.000	3000.000	False
LD34981609	3000.000	3000.000	False
LD34981612	3000.000	3000.000	False
LD35011396	3000.000	3000.000	False
LD35011399	3000.000	3000.000	False
LD35011402	3000.000	3000.000	False
LD35011405	3000.000	3000.000	False
LD35011408	3000.000	3000.000	False
LD35011411	3000.000	3000.000	False
LD35011414	3000.000	3000.000	False
LD35011417	3000.000	3000.000	False
LD35011420	3000.000	3000.000	False
LD35011423	3000.000	3000.000	False
LD35011426	3000.000	3000.000	False
LD35011429	3000.000	3000.000	False
LD35011432	3000.000	3000.000	False
LD35011435	3000.000	3000.000	False
LD35011438	3000.000	3000.000	False
LD35011441	3000.000	3000.000	False
LD35011444	3000.000	3000.000	False
LD35011447	3000.000	3000.000	False
LD35011450	3000.000	3000.000	False

DPH-17 Report on Tiles - continued

<u>Tile</u>	<u>Width</u>	<u>Height</u>	<u>Overlap</u>
LD35011453	3000.000	3000.000	False
LD35011456	3000.000	3000.000	False
LD35011459	3000.000	3000.000	False
LD35011462	3000.000	3000.000	False
LD35011465	3000.000	3000.000	False
LD35011468	3000.000	3000.000	False
LD35011471	3000.000	3000.000	False
LD35011474	3000.000	3000.000	False
LD35011477	3000.000	3000.000	False
LD35011480	3000.000	3000.000	False
LD35011483	3000.000	3000.000	False
LD35011486	3000.000	3000.000	False
LD35011489	3000.000	3000.000	False
LD35011492	3000.000	3000.000	False
LD35011495	3000.000	3000.000	False
LD35011498	3000.000	3000.000	False
LD35011501	3000.000	3000.000	False
LD35011504	3000.000	3000.000	False
LD35011507	3000.000	3000.000	False
LD35011510	3000.000	3000.000	False
LD35011513	3000.000	3000.000	False
LD35011516	3000.000	3000.000	False
LD35011519	3000.000	3000.000	False
LD35011522	3000.000	3000.000	False
LD35011525	3000.000	3000.000	False
LD35011528	3000.000	3000.000	False
LD35011531	3000.000	3000.000	False
LD35011534	3000.000	3000.000	False
LD35011537	3000.000	3000.000	False
LD35011540	3000.000	3000.000	False
LD35011543	3000.000	3000.000	False
LD35011546	3000.000	3000.000	False
LD35011549	3000.000	3000.000	False
LD35011552	3000.000	3000.000	False
LD35011555	3000.000	3000.000	False
LD35011558	3000.000	3000.000	False
LD35011561	3000.000	3000.000	False
LD35011564	3000.000	3000.000	False
LD35011567	3000.000	3000.000	False
LD35011570	3000.000	3000.000	False
LD35011573	3000.000	3000.000	False
LD35011576	3000.000	3000.000	False
LD35011579	3000.000	3000.000	False
LD35011582	3000.000	3000.000	False
LD35011585	3000.000	3000.000	False
LD35011588	3000.000	3000.000	False
LD35011591	3000.000	3000.000	False
LD35011594	3000.000	3000.000	False

DPH-17 Report on Tiles - continued

<u>Tile</u>	<u>Width</u>	<u>Height</u>	<u>Overlap</u>
LD35011597	3000.000	3000.000	False
LD35011600	3000.000	3000.000	False
LD35011603	3000.000	3000.000	False
LD35011606	3000.000	3000.000	False
LD35011609	3000.000	3000.000	False
LD35011612	3000.000	3000.000	False
LD35041396	3000.000	3000.000	False
LD35041399	3000.000	3000.000	False
LD35041402	3000.000	3000.000	False
LD35041405	3000.000	3000.000	False
LD35041408	3000.000	3000.000	False
LD35041411	3000.000	3000.000	False
LD35041414	3000.000	3000.000	False
LD35041417	3000.000	3000.000	False
LD35041420	3000.000	3000.000	False
LD35041423	3000.000	3000.000	False
LD35041426	3000.000	3000.000	False
LD35041429	3000.000	3000.000	False
LD35041432	3000.000	3000.000	False
LD35041435	3000.000	3000.000	False
LD35041438	3000.000	3000.000	False
LD35041441	3000.000	3000.000	False
LD35041444	3000.000	3000.000	False
LD35041447	3000.000	3000.000	False
LD35041450	3000.000	3000.000	False
LD35041453	3000.000	3000.000	False
LD35041456	3000.000	3000.000	False
LD35041459	3000.000	3000.000	False
LD35041462	3000.000	3000.000	False
LD35041465	3000.000	3000.000	False
LD35041468	3000.000	3000.000	False
LD35041471	3000.000	3000.000	False
LD35041474	3000.000	3000.000	False
LD35041477	3000.000	3000.000	False
LD35041480	3000.000	3000.000	False
LD35041483	3000.000	3000.000	False
LD35041486	3000.000	3000.000	False
LD35041489	3000.000	3000.000	False
LD35041492	3000.000	3000.000	False
LD35041495	3000.000	3000.000	False
LD35041498	3000.000	3000.000	False
LD35041501	3000.000	3000.000	False
LD35041504	3000.000	3000.000	False
LD35041507	3000.000	3000.000	False
LD35041510	3000.000	3000.000	False
LD35041513	3000.000	3000.000	False
LD35041516	3000.000	3000.000	False
LD35041519	3000.000	3000.000	False

DPH-17 Report on Tiles - continued

<u>Tile</u>	<u>Width</u>	<u>Height</u>	<u>Overlap</u>
LD35041522	3000.000	3000.000	False
LD35041525	3000.000	3000.000	False
LD35041528	3000.000	3000.000	False
LD35041531	3000.000	3000.000	False
LD35041534	3000.000	3000.000	False
LD35041537	3000.000	3000.000	False
LD35041540	3000.000	3000.000	False
LD35041543	3000.000	3000.000	False
LD35041546	3000.000	3000.000	False
LD35041549	3000.000	3000.000	False
LD35041552	3000.000	3000.000	False
LD35041555	3000.000	3000.000	False
LD35041558	3000.000	3000.000	False
LD35041561	3000.000	3000.000	False
LD35041564	3000.000	3000.000	False
LD35041567	3000.000	3000.000	False
LD35041570	3000.000	3000.000	False
LD35041573	3000.000	3000.000	False
LD35041576	3000.000	3000.000	False
LD35041579	3000.000	3000.000	False
LD35041582	3000.000	3000.000	False
LD35041585	3000.000	3000.000	False
LD35041588	3000.000	3000.000	False
LD35041591	3000.000	3000.000	False
LD35041594	3000.000	3000.000	False
LD35041597	3000.000	3000.000	False
LD35041600	3000.000	3000.000	False
LD35041603	3000.000	3000.000	False
LD35041606	3000.000	3000.000	False
LD35041609	3000.000	3000.000	False
LD35041612	3000.000	3000.000	False
LD35071396	3000.000	3000.000	False
LD35071399	3000.000	3000.000	False
LD35071402	3000.000	3000.000	False
LD35071405	3000.000	3000.000	False
LD35071408	3000.000	3000.000	False
LD35071411	3000.000	3000.000	False
LD35071414	3000.000	3000.000	False
LD35071417	3000.000	3000.000	False
LD35071420	3000.000	3000.000	False
LD35071423	3000.000	3000.000	False
LD35071426	3000.000	3000.000	False
LD35071429	3000.000	3000.000	False
LD35071432	3000.000	3000.000	False
LD35071435	3000.000	3000.000	False
LD35071438	3000.000	3000.000	False
LD35071441	3000.000	3000.000	False
LD35071444	3000.000	3000.000	False

DPH-17 Report on Tiles - continued

<u>Tile</u>	<u>Width</u>	<u>Height</u>	<u>Overlap</u>
LD35071447	3000.000	3000.000	False
LD35071450	3000.000	3000.000	False
LD35071453	3000.000	3000.000	False
LD35071456	3000.000	3000.000	False
LD35071459	3000.000	3000.000	False
LD35071462	3000.000	3000.000	False
LD35071465	3000.000	3000.000	False
LD35071468	3000.000	3000.000	False
LD35071471	3000.000	3000.000	False
LD35071474	3000.000	3000.000	False
LD35071477	3000.000	3000.000	False
LD35071480	3000.000	3000.000	False
LD35071483	3000.000	3000.000	False
LD35071486	3000.000	3000.000	False
LD35071489	3000.000	3000.000	False
LD35071492	3000.000	3000.000	False
LD35071495	3000.000	3000.000	False
LD35071498	3000.000	3000.000	False
LD35071501	3000.000	3000.000	False
LD35071504	3000.000	3000.000	False
LD35071507	3000.000	3000.000	False
LD35071510	3000.000	3000.000	False
LD35071513	3000.000	3000.000	False
LD35071516	3000.000	3000.000	False
LD35071519	3000.000	3000.000	False
LD35071522	3000.000	3000.000	False
LD35071525	3000.000	3000.000	False
LD35071528	3000.000	3000.000	False
LD35071531	3000.000	3000.000	False
LD35071534	3000.000	3000.000	False
LD35071537	3000.000	3000.000	False
LD35071540	3000.000	3000.000	False
LD35071543	3000.000	3000.000	False
LD35071546	3000.000	3000.000	False
LD35071549	3000.000	3000.000	False
LD35071552	3000.000	3000.000	False
LD35071555	3000.000	3000.000	False
LD35071558	3000.000	3000.000	False
LD35071561	3000.000	3000.000	False
LD35071564	3000.000	3000.000	False
LD35071567	3000.000	3000.000	False
LD35071570	3000.000	3000.000	False
LD35071573	3000.000	3000.000	False
LD35071576	3000.000	3000.000	False
LD35071579	3000.000	3000.000	False
LD35071582	3000.000	3000.000	False
LD35071585	3000.000	3000.000	False
LD35071588	3000.000	3000.000	False

DPH-17 Report on Tiles - continued

<u>Tile</u>	<u>Width</u>	<u>Height</u>	<u>Overlap</u>
LD35071591	3000.000	3000.000	False
LD35071594	3000.000	3000.000	False
LD35071597	3000.000	3000.000	False
LD35071600	3000.000	3000.000	False
LD35071603	3000.000	3000.000	False
LD35071606	3000.000	3000.000	False
LD35071609	3000.000	3000.000	False
LD35071612	3000.000	3000.000	False
LD35101396	3000.000	3000.000	False
LD35101399	3000.000	3000.000	False
LD35101402	3000.000	3000.000	False
LD35101405	3000.000	3000.000	False
LD35101408	3000.000	3000.000	False
LD35101411	3000.000	3000.000	False
LD35101414	3000.000	3000.000	False
LD35101417	3000.000	3000.000	False
LD35101420	3000.000	3000.000	False
LD35101423	3000.000	3000.000	False
LD35101426	3000.000	3000.000	False
LD35101429	3000.000	3000.000	False
LD35101432	3000.000	3000.000	False
LD35101435	3000.000	3000.000	False
LD35101438	3000.000	3000.000	False
LD35101441	3000.000	3000.000	False
LD35101444	3000.000	3000.000	False
LD35101447	3000.000	3000.000	False
LD35101450	3000.000	3000.000	False
LD35101453	3000.000	3000.000	False
LD35101456	3000.000	3000.000	False
LD35101459	3000.000	3000.000	False
LD35101462	3000.000	3000.000	False
LD35101465	3000.000	3000.000	False
LD35101468	3000.000	3000.000	False
LD35101471	3000.000	3000.000	False
LD35101474	3000.000	3000.000	False
LD35101477	3000.000	3000.000	False
LD35101480	3000.000	3000.000	False
LD35101483	3000.000	3000.000	False
LD35101486	3000.000	3000.000	False
LD35101489	3000.000	3000.000	False
LD35101492	3000.000	3000.000	False
LD35101495	3000.000	3000.000	False
LD35101498	3000.000	3000.000	False
LD35101501	3000.000	3000.000	False
LD35101504	3000.000	3000.000	False
LD35101507	3000.000	3000.000	False
LD35101510	3000.000	3000.000	False
LD35101513	3000.000	3000.000	False

DPH-17 Report on Tiles - continued

<u>Tile</u>	<u>Width</u>	<u>Height</u>	<u>Overlap</u>
LD35101516	3000.000	3000.000	False
LD35101519	3000.000	3000.000	False
LD35101522	3000.000	3000.000	False
LD35101525	3000.000	3000.000	False
LD35101528	3000.000	3000.000	False
LD35101531	3000.000	3000.000	False
LD35101534	3000.000	3000.000	False
LD35101537	3000.000	3000.000	False
LD35101540	3000.000	3000.000	False
LD35101543	3000.000	3000.000	False
LD35101546	3000.000	3000.000	False
LD35101549	3000.000	3000.000	False
LD35101552	3000.000	3000.000	False
LD35101555	3000.000	3000.000	False
LD35101558	3000.000	3000.000	False
LD35101561	3000.000	3000.000	False
LD35101564	3000.000	3000.000	False
LD35101567	3000.000	3000.000	False
LD35101570	3000.000	3000.000	False
LD35101573	3000.000	3000.000	False
LD35101576	3000.000	3000.000	False
LD35101579	3000.000	3000.000	False
LD35101582	3000.000	3000.000	False
LD35101585	3000.000	3000.000	False
LD35101588	3000.000	3000.000	False
LD35101591	3000.000	3000.000	False
LD35101594	3000.000	3000.000	False
LD35101597	3000.000	3000.000	False
LD35101600	3000.000	3000.000	False
LD35101603	3000.000	3000.000	False
LD35101606	3000.000	3000.000	False
LD35101609	3000.000	3000.000	False
LD35101612	3000.000	3000.000	False
LD35131396	3000.000	3000.000	False
LD35131399	3000.000	3000.000	False
LD35131402	3000.000	3000.000	False
LD35131405	3000.000	3000.000	False
LD35131408	3000.000	3000.000	False
LD35131411	3000.000	3000.000	False
LD35131414	3000.000	3000.000	False
LD35131417	3000.000	3000.000	False
LD35131420	3000.000	3000.000	False
LD35131423	3000.000	3000.000	False
LD35131426	3000.000	3000.000	False
LD35131429	3000.000	3000.000	False
LD35131432	3000.000	3000.000	False
LD35131435	3000.000	3000.000	False
LD35131438	3000.000	3000.000	False

DPH-17 Report on Tiles - continued

<u>Tile</u>	<u>Width</u>	<u>Height</u>	<u>Overlap</u>
LD35131441	3000.000	3000.000	False
LD35131444	3000.000	3000.000	False
LD35131447	3000.000	3000.000	False
LD35131450	3000.000	3000.000	False
LD35131453	3000.000	3000.000	False
LD35131456	3000.000	3000.000	False
LD35131459	3000.000	3000.000	False
LD35131462	3000.000	3000.000	False
LD35131465	3000.000	3000.000	False
LD35131468	3000.000	3000.000	False
LD35131471	3000.000	3000.000	False
LD35131474	3000.000	3000.000	False
LD35131477	3000.000	3000.000	False
LD35131480	3000.000	3000.000	False
LD35131483	3000.000	3000.000	False
LD35131486	3000.000	3000.000	False
LD35131489	3000.000	3000.000	False
LD35131492	3000.000	3000.000	False
LD35131495	3000.000	3000.000	False
LD35131498	3000.000	3000.000	False
LD35131501	3000.000	3000.000	False
LD35131504	3000.000	3000.000	False
LD35131507	3000.000	3000.000	False
LD35131510	3000.000	3000.000	False
LD35131513	3000.000	3000.000	False
LD35131516	3000.000	3000.000	False
LD35131519	3000.000	3000.000	False
LD35131522	3000.000	3000.000	False
LD35131525	3000.000	3000.000	False
LD35131528	3000.000	3000.000	False
LD35131531	3000.000	3000.000	False
LD35131534	3000.000	3000.000	False
LD35131537	3000.000	3000.000	False
LD35131540	3000.000	3000.000	False
LD35131543	3000.000	3000.000	False
LD35131546	3000.000	3000.000	False
LD35131549	3000.000	3000.000	False
LD35131552	3000.000	3000.000	False
LD35131555	3000.000	3000.000	False
LD35131558	3000.000	3000.000	False
LD35131561	3000.000	3000.000	False
LD35131564	3000.000	3000.000	False
LD35131567	3000.000	3000.000	False
LD35131570	3000.000	3000.000	False
LD35131573	3000.000	3000.000	False
LD35131576	3000.000	3000.000	False
LD35131579	3000.000	3000.000	False
LD35131582	3000.000	3000.000	False

DPH-17 Report on Tiles - continued

<u>Tile</u>	<u>Width</u>	<u>Height</u>	<u>Overlap</u>
LD35131585	3000.000	3000.000	False
LD35131588	3000.000	3000.000	False
LD35131591	3000.000	3000.000	False
LD35131594	3000.000	3000.000	False
LD35131597	3000.000	3000.000	False
LD35131600	3000.000	3000.000	False
LD35131603	3000.000	3000.000	False
LD35131606	3000.000	3000.000	False
LD35131609	3000.000	3000.000	False
LD35131612	3000.000	3000.000	False
LD35161396	3000.000	3000.000	False
LD35161399	3000.000	3000.000	False
LD35161402	3000.000	3000.000	False
LD35161405	3000.000	3000.000	False
LD35161408	3000.000	3000.000	False
LD35161411	3000.000	3000.000	False
LD35161414	3000.000	3000.000	False
LD35161417	3000.000	3000.000	False
LD35161420	3000.000	3000.000	False
LD35161423	3000.000	3000.000	False
LD35161426	3000.000	3000.000	False
LD35161429	3000.000	3000.000	False
LD35161432	3000.000	3000.000	False
LD35161435	3000.000	3000.000	False
LD35161438	3000.000	3000.000	False
LD35161441	3000.000	3000.000	False
LD35161444	3000.000	3000.000	False
LD35161447	3000.000	3000.000	False
LD35161450	3000.000	3000.000	False
LD35161453	3000.000	3000.000	False
LD35161456	3000.000	3000.000	False
LD35161459	3000.000	3000.000	False
LD35161462	3000.000	3000.000	False
LD35161465	3000.000	3000.000	False
LD35161468	3000.000	3000.000	False
LD35161471	3000.000	3000.000	False
LD35161474	3000.000	3000.000	False
LD35161477	3000.000	3000.000	False
LD35161480	3000.000	3000.000	False
LD35161483	3000.000	3000.000	False
LD35161486	3000.000	3000.000	False
LD35161489	3000.000	3000.000	False
LD35161492	3000.000	3000.000	False
LD35161495	3000.000	3000.000	False
LD35161498	3000.000	3000.000	False
LD35161501	3000.000	3000.000	False
LD35161504	3000.000	3000.000	False
LD35161507	3000.000	3000.000	False

DPH-17 Report on Tiles - continued

<u>Tile</u>	<u>Width</u>	<u>Height</u>	<u>Overlap</u>
LD35161510	3000.000	3000.000	False
LD35161513	3000.000	3000.000	False
LD35161516	3000.000	3000.000	False
LD35161519	3000.000	3000.000	False
LD35161522	3000.000	3000.000	False
LD35161525	3000.000	3000.000	False
LD35161528	3000.000	3000.000	False
LD35161531	3000.000	3000.000	False
LD35161534	3000.000	3000.000	False
LD35161537	3000.000	3000.000	False
LD35161540	3000.000	3000.000	False
LD35161543	3000.000	3000.000	False
LD35161546	3000.000	3000.000	False
LD35161549	3000.000	3000.000	False
LD35161552	3000.000	3000.000	False
LD35161555	3000.000	3000.000	False
LD35161558	3000.000	3000.000	False
LD35161561	3000.000	3000.000	False
LD35161564	3000.000	3000.000	False
LD35161567	3000.000	3000.000	False
LD35161570	3000.000	3000.000	False
LD35161573	3000.000	3000.000	False
LD35161576	3000.000	3000.000	False
LD35161579	3000.000	3000.000	False
LD35161582	3000.000	3000.000	False
LD35161585	3000.000	3000.000	False
LD35161588	3000.000	3000.000	False
LD35161591	3000.000	3000.000	False
LD35161594	3000.000	3000.000	False
LD35161597	3000.000	3000.000	False
LD35161600	3000.000	3000.000	False
LD35161603	3000.000	3000.000	False
LD35161606	3000.000	3000.000	False
LD35161609	3000.000	3000.000	False
LD35161612	3000.000	3000.000	False
LD35191396	3000.000	3000.000	False
LD35191399	3000.000	3000.000	False
LD35191402	3000.000	3000.000	False
LD35191405	3000.000	3000.000	False
LD35191408	3000.000	3000.000	False
LD35191411	3000.000	3000.000	False
LD35191414	3000.000	3000.000	False
LD35191417	3000.000	3000.000	False
LD35191420	3000.000	3000.000	False
LD35191423	3000.000	3000.000	False
LD35191426	3000.000	3000.000	False
LD35191429	3000.000	3000.000	False
LD35191432	3000.000	3000.000	False

DPH-17 Report on Tiles - continued

<u>Tile</u>	<u>Width</u>	<u>Height</u>	<u>Overlap</u>
LD35191435	3000.000	3000.000	False
LD35191438	3000.000	3000.000	False
LD35191441	3000.000	3000.000	False
LD35191444	3000.000	3000.000	False
LD35191447	3000.000	3000.000	False
LD35191450	3000.000	3000.000	False
LD35191453	3000.000	3000.000	False
LD35191456	3000.000	3000.000	False
LD35191459	3000.000	3000.000	False
LD35191462	3000.000	3000.000	False
LD35191465	3000.000	3000.000	False
LD35191468	3000.000	3000.000	False
LD35191471	3000.000	3000.000	False
LD35191474	3000.000	3000.000	False
LD35191477	3000.000	3000.000	False
LD35191480	3000.000	3000.000	False
LD35191483	3000.000	3000.000	False
LD35191486	3000.000	3000.000	False
LD35191489	3000.000	3000.000	False
LD35191492	3000.000	3000.000	False
LD35191495	3000.000	3000.000	False
LD35191498	3000.000	3000.000	False
LD35191501	3000.000	3000.000	False
LD35191504	3000.000	3000.000	False
LD35191507	3000.000	3000.000	False
LD35191510	3000.000	3000.000	False
LD35191513	3000.000	3000.000	False
LD35191516	3000.000	3000.000	False
LD35191519	3000.000	3000.000	False
LD35191522	3000.000	3000.000	False
LD35191525	3000.000	3000.000	False
LD35191528	3000.000	3000.000	False
LD35191531	3000.000	3000.000	False
LD35191534	3000.000	3000.000	False
LD35191537	3000.000	3000.000	False
LD35191540	3000.000	3000.000	False
LD35191543	3000.000	3000.000	False
LD35191546	3000.000	3000.000	False
LD35191549	3000.000	3000.000	False
LD35191552	3000.000	3000.000	False
LD35191555	3000.000	3000.000	False
LD35191558	3000.000	3000.000	False
LD35191561	3000.000	3000.000	False
LD35191564	3000.000	3000.000	False
LD35191567	3000.000	3000.000	False
LD35191570	3000.000	3000.000	False
LD35191573	3000.000	3000.000	False
LD35191576	3000.000	3000.000	False

DPH-17 Report on Tiles - continued

<u>Tile</u>	<u>Width</u>	<u>Height</u>	<u>Overlap</u>
LD35191579	3000.000	3000.000	False
LD35191582	3000.000	3000.000	False
LD35191585	3000.000	3000.000	False
LD35191588	3000.000	3000.000	False
LD35191591	3000.000	3000.000	False
LD35191594	3000.000	3000.000	False
LD35191597	3000.000	3000.000	False
LD35191600	3000.000	3000.000	False
LD35191603	3000.000	3000.000	False
LD35191606	3000.000	3000.000	False
LD35191609	3000.000	3000.000	False
LD35191612	3000.000	3000.000	False
LD35221396	3000.000	3000.000	False
LD35221399	3000.000	3000.000	False
LD35221402	3000.000	3000.000	False
LD35221405	3000.000	3000.000	False
LD35221408	3000.000	3000.000	False
LD35221411	3000.000	3000.000	False
LD35221414	3000.000	3000.000	False
LD35221417	3000.000	3000.000	False
LD35221420	3000.000	3000.000	False
LD35221423	3000.000	3000.000	False
LD35221426	3000.000	3000.000	False
LD35221429	3000.000	3000.000	False
LD35221432	3000.000	3000.000	False
LD35221435	3000.000	3000.000	False
LD35221438	3000.000	3000.000	False
LD35221441	3000.000	3000.000	False
LD35221444	3000.000	3000.000	False
LD35221447	3000.000	3000.000	False
LD35221450	3000.000	3000.000	False
LD35221453	3000.000	3000.000	False
LD35221456	3000.000	3000.000	False
LD35221459	3000.000	3000.000	False
LD35221462	3000.000	3000.000	False
LD35221465	3000.000	3000.000	False
LD35221468	3000.000	3000.000	False
LD35221471	3000.000	3000.000	False
LD35221474	3000.000	3000.000	False
LD35221477	3000.000	3000.000	False
LD35221480	3000.000	3000.000	False
LD35221483	3000.000	3000.000	False
LD35221486	3000.000	3000.000	False
LD35221489	3000.000	3000.000	False
LD35221492	3000.000	3000.000	False
LD35221495	3000.000	3000.000	False
LD35221498	3000.000	3000.000	False
LD35221501	3000.000	3000.000	False

DPH-17 Report on Tiles - continued

<u>Tile</u>	<u>Width</u>	<u>Height</u>	<u>Overlap</u>
LD35221504	3000.000	3000.000	False
LD35221507	3000.000	3000.000	False
LD35221510	3000.000	3000.000	False
LD35221513	3000.000	3000.000	False
LD35221516	3000.000	3000.000	False
LD35221519	3000.000	3000.000	False
LD35221522	3000.000	3000.000	False
LD35221525	3000.000	3000.000	False
LD35221528	3000.000	3000.000	False
LD35221531	3000.000	3000.000	False
LD35221534	3000.000	3000.000	False
LD35221537	3000.000	3000.000	False
LD35221540	3000.000	3000.000	False
LD35221543	3000.000	3000.000	False
LD35221546	3000.000	3000.000	False
LD35221549	3000.000	3000.000	False
LD35221552	3000.000	3000.000	False
LD35221555	3000.000	3000.000	False
LD35221558	3000.000	3000.000	False
LD35221561	3000.000	3000.000	False
LD35221564	3000.000	3000.000	False
LD35221567	3000.000	3000.000	False
LD35221570	3000.000	3000.000	False
LD35221573	3000.000	3000.000	False
LD35221576	3000.000	3000.000	False
LD35221579	3000.000	3000.000	False
LD35221582	3000.000	3000.000	False
LD35221585	3000.000	3000.000	False
LD35221588	3000.000	3000.000	False
LD35221591	3000.000	3000.000	False
LD35221594	3000.000	3000.000	False
LD35221597	3000.000	3000.000	False
LD35221600	3000.000	3000.000	False
LD35221603	3000.000	3000.000	False
LD35221606	3000.000	3000.000	False
LD35221609	3000.000	3000.000	False
LD35221612	3000.000	3000.000	False
LD35251396	3000.000	3000.000	False
LD35251399	3000.000	3000.000	False
LD35251402	3000.000	3000.000	False
LD35251405	3000.000	3000.000	False
LD35251408	3000.000	3000.000	False
LD35251411	3000.000	3000.000	False
LD35251414	3000.000	3000.000	False
LD35251417	3000.000	3000.000	False
LD35251420	3000.000	3000.000	False
LD35251423	3000.000	3000.000	False
LD35251426	3000.000	3000.000	False

DPH-17 Report on Tiles - continued

<u>Tile</u>	<u>Width</u>	<u>Height</u>	<u>Overlap</u>
LD35251429	3000.000	3000.000	False
LD35251432	3000.000	3000.000	False
LD35251435	3000.000	3000.000	False
LD35251438	3000.000	3000.000	False
LD35251441	3000.000	3000.000	False
LD35251444	3000.000	3000.000	False
LD35251447	3000.000	3000.000	False
LD35251450	3000.000	3000.000	False
LD35251453	3000.000	3000.000	False
LD35251456	3000.000	3000.000	False
LD35251459	3000.000	3000.000	False
LD35251462	3000.000	3000.000	False
LD35251465	3000.000	3000.000	False
LD35251468	3000.000	3000.000	False
LD35251471	3000.000	3000.000	False
LD35251474	3000.000	3000.000	False
LD35251477	3000.000	3000.000	False
LD35251480	3000.000	3000.000	False
LD35251483	3000.000	3000.000	False
LD35251486	3000.000	3000.000	False
LD35251489	3000.000	3000.000	False
LD35251492	3000.000	3000.000	False
LD35251495	3000.000	3000.000	False
LD35251498	3000.000	3000.000	False
LD35251501	3000.000	3000.000	False
LD35251504	3000.000	3000.000	False
LD35251507	3000.000	3000.000	False
LD35251510	3000.000	3000.000	False
LD35251513	3000.000	3000.000	False
LD35251516	3000.000	3000.000	False
LD35251519	3000.000	3000.000	False
LD35251522	3000.000	3000.000	False
LD35251525	3000.000	3000.000	False
LD35251528	3000.000	3000.000	False
LD35251531	3000.000	3000.000	False
LD35251534	3000.000	3000.000	False
LD35251537	3000.000	3000.000	False
LD35251540	3000.000	3000.000	False
LD35251543	3000.000	3000.000	False
LD35251546	3000.000	3000.000	False
LD35251549	3000.000	3000.000	False
LD35251552	3000.000	3000.000	False
LD35251555	3000.000	3000.000	False
LD35251558	3000.000	3000.000	False
LD35251561	3000.000	3000.000	False
LD35251564	3000.000	3000.000	False
LD35251567	3000.000	3000.000	False
LD35251570	3000.000	3000.000	False

DPH-17 Report on Tiles - continued

<u>Tile</u>	<u>Width</u>	<u>Height</u>	<u>Overlap</u>
LD35251573	3000.000	3000.000	False
LD35251576	3000.000	3000.000	False
LD35251579	3000.000	3000.000	False
LD35251582	3000.000	3000.000	False
LD35251585	3000.000	3000.000	False
LD35251588	3000.000	3000.000	False
LD35251591	3000.000	3000.000	False
LD35251594	3000.000	3000.000	False
LD35251597	3000.000	3000.000	False
LD35251600	3000.000	3000.000	False
LD35251603	3000.000	3000.000	False
LD35251606	3000.000	3000.000	False
LD35251609	3000.000	3000.000	False
LD35251612	3000.000	3000.000	False
LD35281396	3000.000	3000.000	False
LD35281399	3000.000	3000.000	False
LD35281402	3000.000	3000.000	False
LD35281405	3000.000	3000.000	False
LD35281408	3000.000	3000.000	False
LD35281411	3000.000	3000.000	False
LD35281414	3000.000	3000.000	False
LD35281417	3000.000	3000.000	False
LD35281420	3000.000	3000.000	False
LD35281423	3000.000	3000.000	False
LD35281426	3000.000	3000.000	False
LD35281429	3000.000	3000.000	False
LD35281432	3000.000	3000.000	False
LD35281435	3000.000	3000.000	False
LD35281438	3000.000	3000.000	False
LD35281441	3000.000	3000.000	False
LD35281444	3000.000	3000.000	False
LD35281447	3000.000	3000.000	False
LD35281450	3000.000	3000.000	False
LD35281453	3000.000	3000.000	False
LD35281456	3000.000	3000.000	False
LD35281459	3000.000	3000.000	False
LD35281462	3000.000	3000.000	False
LD35281465	3000.000	3000.000	False
LD35281468	3000.000	3000.000	False
LD35281471	3000.000	3000.000	False
LD35281474	3000.000	3000.000	False
LD35281477	3000.000	3000.000	False
LD35281480	3000.000	3000.000	False
LD35281483	3000.000	3000.000	False
LD35281486	3000.000	3000.000	False
LD35281489	3000.000	3000.000	False
LD35281492	3000.000	3000.000	False
LD35281495	3000.000	3000.000	False

DPH-17 Report on Tiles - continued

<u>Tile</u>	<u>Width</u>	<u>Height</u>	<u>Overlap</u>
LD35281498	3000.000	3000.000	False
LD35281501	3000.000	3000.000	False
LD35281504	3000.000	3000.000	False
LD35281507	3000.000	3000.000	False
LD35281510	3000.000	3000.000	False
LD35281513	3000.000	3000.000	False
LD35281516	3000.000	3000.000	False
LD35281519	3000.000	3000.000	False
LD35281522	3000.000	3000.000	False
LD35281525	3000.000	3000.000	False
LD35281528	3000.000	3000.000	False
LD35281531	3000.000	3000.000	False
LD35281534	3000.000	3000.000	False
LD35281537	3000.000	3000.000	False
LD35281540	3000.000	3000.000	False
LD35281543	3000.000	3000.000	False
LD35281546	3000.000	3000.000	False
LD35281549	3000.000	3000.000	False
LD35281552	3000.000	3000.000	False
LD35281555	3000.000	3000.000	False
LD35281558	3000.000	3000.000	False
LD35281561	3000.000	3000.000	False
LD35281564	3000.000	3000.000	False
LD35281567	3000.000	3000.000	False
LD35281570	3000.000	3000.000	False
LD35281573	3000.000	3000.000	False
LD35281576	3000.000	3000.000	False
LD35281579	3000.000	3000.000	False
LD35281582	3000.000	3000.000	False
LD35281585	3000.000	3000.000	False
LD35281588	3000.000	3000.000	False
LD35281591	3000.000	3000.000	False
LD35281594	3000.000	3000.000	False
LD35281597	3000.000	3000.000	False
LD35281600	3000.000	3000.000	False
LD35281603	3000.000	3000.000	False
LD35281606	3000.000	3000.000	False
LD35281609	3000.000	3000.000	False
LD35281612	3000.000	3000.000	False
LD35311396	3000.000	3000.000	False
LD35311399	3000.000	3000.000	False
LD35311402	3000.000	3000.000	False
LD35311405	3000.000	3000.000	False
LD35311408	3000.000	3000.000	False
LD35311411	3000.000	3000.000	False
LD35311414	3000.000	3000.000	False
LD35311417	3000.000	3000.000	False
LD35311420	3000.000	3000.000	False

DPH-17 Report on Tiles - continued

<u>Tile</u>	<u>Width</u>	<u>Height</u>	<u>Overlap</u>
LD35311423	3000.000	3000.000	False
LD35311426	3000.000	3000.000	False
LD35311429	3000.000	3000.000	False
LD35311432	3000.000	3000.000	False
LD35311435	3000.000	3000.000	False
LD35311438	3000.000	3000.000	False
LD35311441	3000.000	3000.000	False
LD35311444	3000.000	3000.000	False
LD35311447	3000.000	3000.000	False
LD35311450	3000.000	3000.000	False
LD35311453	3000.000	3000.000	False
LD35311456	3000.000	3000.000	False
LD35311459	3000.000	3000.000	False
LD35311462	3000.000	3000.000	False
LD35311465	3000.000	3000.000	False
LD35311468	3000.000	3000.000	False
LD35311471	3000.000	3000.000	False
LD35311474	3000.000	3000.000	False
LD35311477	3000.000	3000.000	False
LD35311480	3000.000	3000.000	False
LD35311483	3000.000	3000.000	False
LD35311486	3000.000	3000.000	False
LD35311489	3000.000	3000.000	False
LD35311492	3000.000	3000.000	False
LD35311495	3000.000	3000.000	False
LD35311498	3000.000	3000.000	False
LD35311501	3000.000	3000.000	False
LD35311504	3000.000	3000.000	False
LD35311507	3000.000	3000.000	False
LD35311510	3000.000	3000.000	False
LD35311513	3000.000	3000.000	False
LD35311516	3000.000	3000.000	False
LD35311519	3000.000	3000.000	False
LD35311522	3000.000	3000.000	False
LD35311525	3000.000	3000.000	False
LD35311528	3000.000	3000.000	False
LD35311531	3000.000	3000.000	False
LD35311534	3000.000	3000.000	False
LD35311537	3000.000	3000.000	False
LD35311540	3000.000	3000.000	False
LD35311543	3000.000	3000.000	False
LD35311546	3000.000	3000.000	False
LD35311549	3000.000	3000.000	False
LD35311552	3000.000	3000.000	False
LD35311555	3000.000	3000.000	False
LD35311558	3000.000	3000.000	False
LD35311561	3000.000	3000.000	False
LD35311564	3000.000	3000.000	False

DPH-17 Report on Tiles - continued

<u>Tile</u>	<u>Width</u>	<u>Height</u>	<u>Overlap</u>
LD35311567	3000.000	3000.000	False
LD35311570	3000.000	3000.000	False
LD35311573	3000.000	3000.000	False
LD35311576	3000.000	3000.000	False
LD35311579	3000.000	3000.000	False
LD35311582	3000.000	3000.000	False
LD35311585	3000.000	3000.000	False
LD35311588	3000.000	3000.000	False
LD35311591	3000.000	3000.000	False
LD35311594	3000.000	3000.000	False
LD35311597	3000.000	3000.000	False
LD35311600	3000.000	3000.000	False
LD35311603	3000.000	3000.000	False
LD35311606	3000.000	3000.000	False
LD35311609	3000.000	3000.000	False
LD35341396	3000.000	3000.000	False
LD35341399	3000.000	3000.000	False
LD35341402	3000.000	3000.000	False
LD35341405	3000.000	3000.000	False
LD35341408	3000.000	3000.000	False
LD35341411	3000.000	3000.000	False
LD35341414	3000.000	3000.000	False
LD35341417	3000.000	3000.000	False
LD35341420	3000.000	3000.000	False
LD35341423	3000.000	3000.000	False
LD35341426	3000.000	3000.000	False
LD35341429	3000.000	3000.000	False
LD35341432	3000.000	3000.000	False
LD35341435	3000.000	3000.000	False
LD35341438	3000.000	3000.000	False
LD35371396	3000.000	3000.000	False
LD35371399	3000.000	3000.000	False
LD35371402	3000.000	3000.000	False
LD35371405	3000.000	3000.000	False
LD35371408	3000.000	3000.000	False
LD35371411	3000.000	3000.000	False
LD35371414	3000.000	3000.000	False
LD35371417	3000.000	3000.000	False
LD35371420	3000.000	3000.000	False
LD35371423	3000.000	3000.000	False
LD35371426	3000.000	3000.000	False
LD35371429	3000.000	3000.000	False
LD35371432	3000.000	3000.000	False
LD35371435	3000.000	3000.000	False
LD35371438	3000.000	3000.000	False
LD35401396	3000.000	3000.000	False
LD35401399	3000.000	3000.000	False
LD35401402	3000.000	3000.000	False

DPH-17 Report on Tiles - continued

<u>Tile</u>	<u>Width</u>	<u>Height</u>	<u>Overlap</u>
LD35401405	3000.000	3000.000	False
LD35401408	3000.000	3000.000	False
LD35401411	3000.000	3000.000	False
LD35401414	3000.000	3000.000	False
LD35401417	3000.000	3000.000	False
LD35401420	3000.000	3000.000	False
LD35401423	3000.000	3000.000	False
LD35401426	3000.000	3000.000	False
LD35401429	3000.000	3000.000	False
LD35401432	3000.000	3000.000	False
LD35401435	3000.000	3000.000	False
LD35401438	3000.000	3000.000	False
LD35431396	3000.000	3000.000	False
LD35431399	3000.000	3000.000	False
LD35431402	3000.000	3000.000	False
LD35431405	3000.000	3000.000	False
LD35431408	3000.000	3000.000	False
LD35431411	3000.000	3000.000	False
LD35431414	3000.000	3000.000	False
LD35431417	3000.000	3000.000	False
LD35431420	3000.000	3000.000	False
LD35431423	3000.000	3000.000	False
LD35431426	3000.000	3000.000	False
LD35431429	3000.000	3000.000	False
LD35431432	3000.000	3000.000	False
LD35431435	3000.000	3000.000	False
LD35431438	3000.000	3000.000	False
LD35461396	3000.000	3000.000	False
LD35461399	3000.000	3000.000	False
LD35461402	3000.000	3000.000	False
LD35461405	3000.000	3000.000	False
LD35461408	3000.000	3000.000	False
LD35461411	3000.000	3000.000	False
LD35461414	3000.000	3000.000	False
LD35461417	3000.000	3000.000	False
LD35461420	3000.000	3000.000	False
LD35461423	3000.000	3000.000	False
LD35461426	3000.000	3000.000	False
LD35461429	3000.000	3000.000	False
LD35461432	3000.000	3000.000	False
LD35461435	3000.000	3000.000	False
LD35461438	3000.000	3000.000	False
LD35491396	3000.000	3000.000	False
LD35491399	3000.000	3000.000	False
LD35491402	3000.000	3000.000	False
LD35491405	3000.000	3000.000	False
LD35491408	3000.000	3000.000	False
LD35491411	3000.000	3000.000	False

DPH-17 Report on Tiles - continued

<u>Tile</u>	<u>Width</u>	<u>Height</u>	<u>Overlap</u>
LD35491414	3000.000	3000.000	False
LD35491417	3000.000	3000.000	False
LD35491420	3000.000	3000.000	False
LD35491423	3000.000	3000.000	False
LD35491426	3000.000	3000.000	False
LD35491429	3000.000	3000.000	False
LD35491432	3000.000	3000.000	False
LD35491435	3000.000	3000.000	False
LD35491438	3000.000	3000.000	False
LD35521396	3000.000	3000.000	False
LD35521399	3000.000	3000.000	False
LD35521402	3000.000	3000.000	False
LD35521405	3000.000	3000.000	False
LD35521408	3000.000	3000.000	False
LD35521411	3000.000	3000.000	False
LD35521414	3000.000	3000.000	False
LD35521417	3000.000	3000.000	False
LD35521420	3000.000	3000.000	False
LD35521423	3000.000	3000.000	False
LD35521426	3000.000	3000.000	False
LD35521429	3000.000	3000.000	False
LD35521432	3000.000	3000.000	False
LD35521435	3000.000	3000.000	False
LD35521438	3000.000	3000.000	False
LD35551396	3000.000	3000.000	False
LD35551399	3000.000	3000.000	False
LD35551402	3000.000	3000.000	False
LD35551405	3000.000	3000.000	False
LD35551408	3000.000	3000.000	False
LD35551411	3000.000	3000.000	False
LD35551414	3000.000	3000.000	False
LD35551417	3000.000	3000.000	False
LD35551420	3000.000	3000.000	False
LD35551423	3000.000	3000.000	False
LD35551426	3000.000	3000.000	False
LD35551429	3000.000	3000.000	False
LD35551432	3000.000	3000.000	False
LD35551435	3000.000	3000.000	False
LD35551438	3000.000	3000.000	False
LD35581396	3000.000	3000.000	False
LD35581399	3000.000	3000.000	False
LD35581402	3000.000	3000.000	False
LD35581405	3000.000	3000.000	False
LD35581408	3000.000	3000.000	False
LD35581411	3000.000	3000.000	False
LD35581414	3000.000	3000.000	False
LD35581417	3000.000	3000.000	False
LD35581420	3000.000	3000.000	False

DPH-17 Report on Tiles - continued

<u>Tile</u>	<u>Width</u>	<u>Height</u>	<u>Overlap</u>
LD35581423	3000.000	3000.000	False
LD35581426	3000.000	3000.000	False
LD35581429	3000.000	3000.000	False
LD35581432	3000.000	3000.000	False
LD35581435	3000.000	3000.000	False
LD35581438	3000.000	3000.000	False
LD35611396	3000.000	3000.000	False
LD35611399	3000.000	3000.000	False
LD35611402	3000.000	3000.000	False
LD35611405	3000.000	3000.000	False
LD35611408	3000.000	3000.000	False
LD35611411	3000.000	3000.000	False
LD35611414	3000.000	3000.000	False
LD35611417	3000.000	3000.000	False
LD35611420	3000.000	3000.000	False
LD35611423	3000.000	3000.000	False
LD35611426	3000.000	3000.000	False
LD35611429	3000.000	3000.000	False
LD35611432	3000.000	3000.000	False
LD35611435	3000.000	3000.000	False
LD35611438	3000.000	3000.000	False
LD35641396	3000.000	3000.000	False
LD35641399	3000.000	3000.000	False
LD35641402	3000.000	3000.000	False
LD35641405	3000.000	3000.000	False
LD35641408	3000.000	3000.000	False
LD35641411	3000.000	3000.000	False
LD35641414	3000.000	3000.000	False
LD35641417	3000.000	3000.000	False
LD35641420	3000.000	3000.000	False
LD35641423	3000.000	3000.000	False
LD35641426	3000.000	3000.000	False
LD35641429	3000.000	3000.000	False
LD35641432	3000.000	3000.000	False
LD35641435	3000.000	3000.000	False
LD35641438	3000.000	3000.000	False