

CWCB_DIA

Detailed USGS National Geospatial Program
Lidar Base Specification
Version 1.2 Report

Quality level tested: QL1

Report generated on 12/6/2018

This document reports on compliance with the USGS National Geospatial Program Lidar Base Specification Version 1.2. The complete specification, which also contains a list of abbreviations, acronyms, and a glossary of related terms, can be found [here](#).

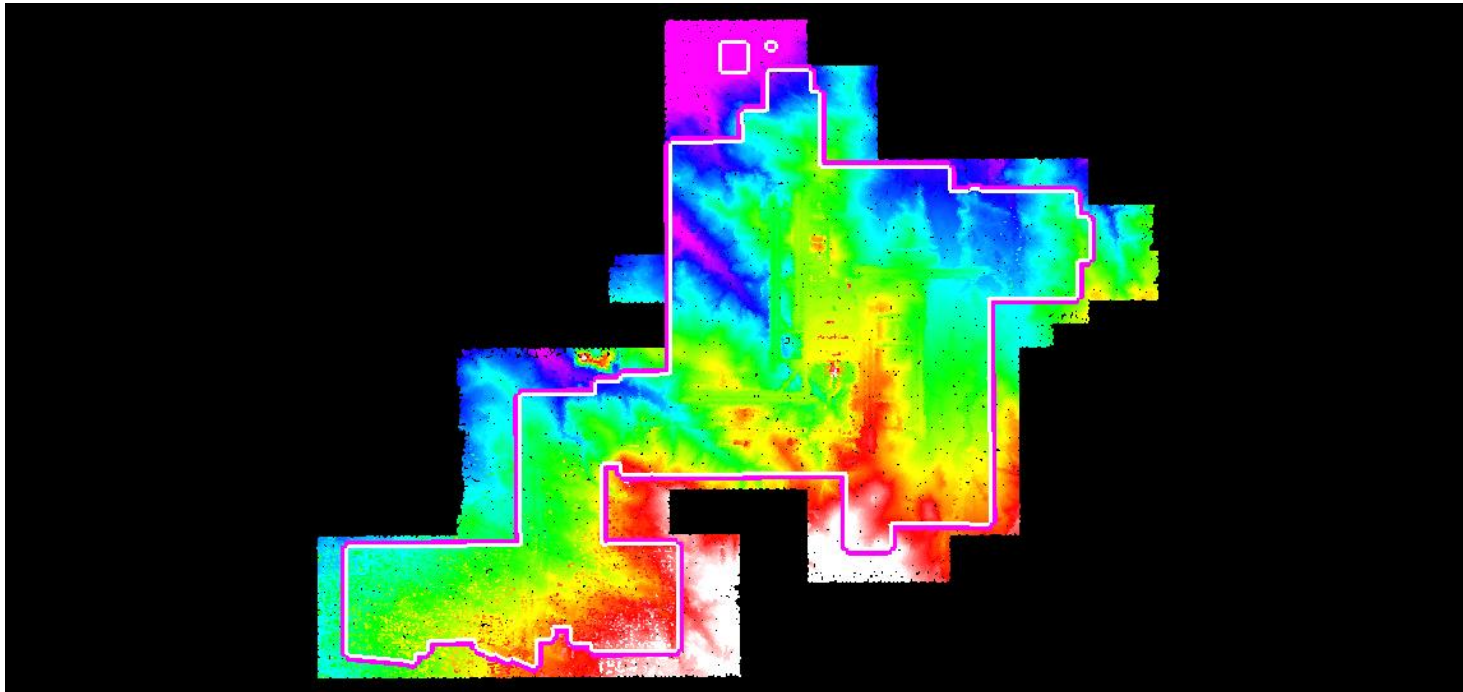
C-1 Report on Collection Area (Swath Data)

The USGS Lidar Base Specification Version 1.2 states: "The defined project area (DPA) shall be buffered by a minimum of 100 meters (m) to create a buffered project area (BPA). Data collection is required for the full extent of the BPA. In order for all products to be consistent to the edge of the DPA, all products shall be generated to the full extent of the BPA. Because data and products are generated for the complete BPA, they shall also be delivered to the customer."

The purpose of this section is to show swath lidar coverage to the extent of a 100 meter buffer of the defined project area boundary.

[Data Source - Y:\Mapping\Projects\65219844_CWCB_Eastern_Colorado\Production\Final_Client_Deliverables\Block_2\QL1_Central\point_cloud\Swaths](#)

[Result Path - Y:\Mapping\Projects\65219844_CWCB_Eastern_Colorado\Admin\OA_QC\Block2\Dia\C_1\CollectionArea_Swath.jpg](#)



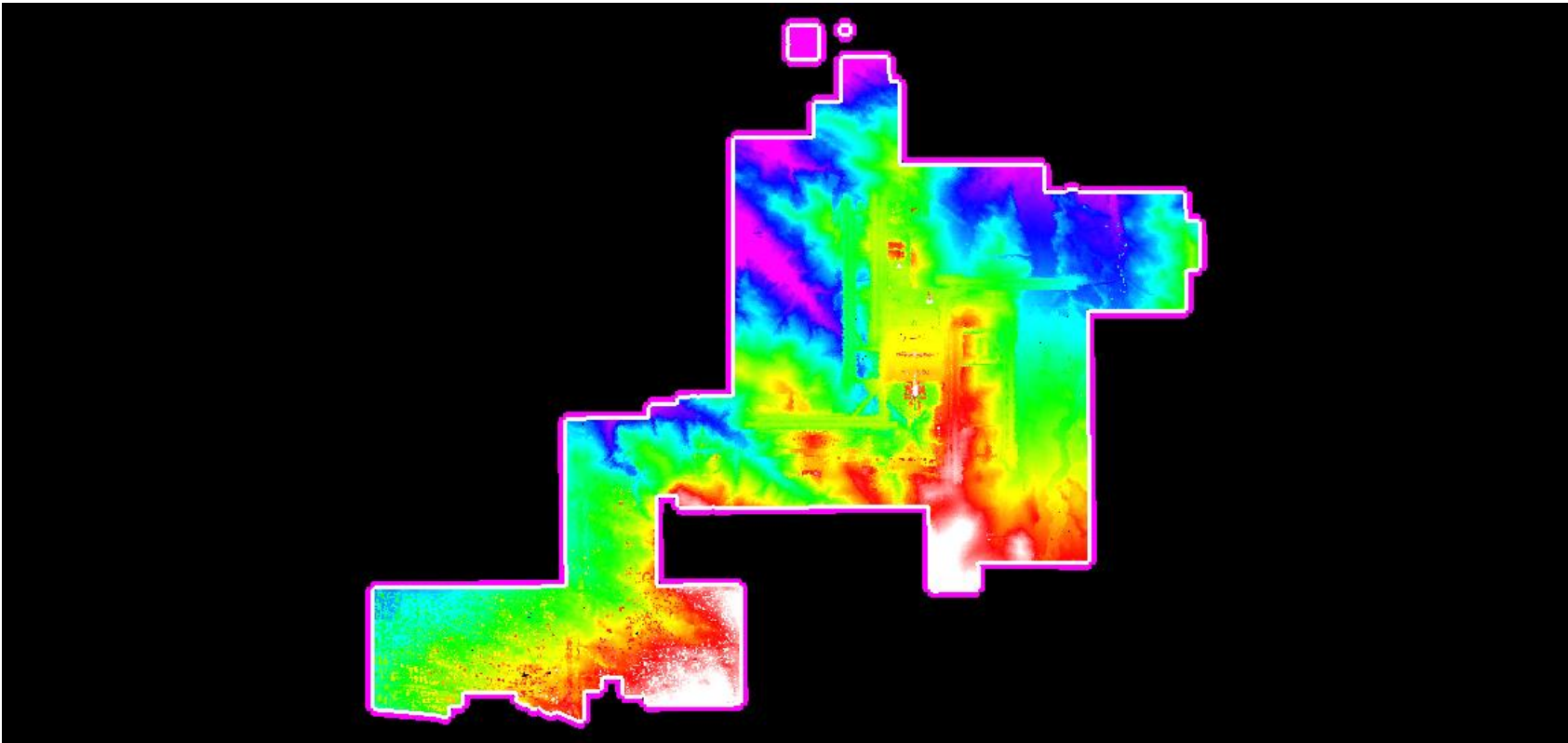
White polygon is defined project area (DPA) boundary
Purple polygon is buffered project area (BPA) boundary

C-1 Report on Collection Area (Tiled Data)

The purpose of this section is to show tiled lidar coverage to the extent of a 100 meter buffer of the defined project area boundary.

[Data Source - Y:\Mapping\Projects\65219844_CWCB_Eastern_Colorado\Production\Final_Client_Deliverables\Block_2\QL1_Central\point_cloud\tilecls](Y:\Mapping\Projects\65219844_CWCB_Eastern_Colorado\Production\Final_Client_Deliverables\Block_2\QL1_Central\point_cloud\tilecls)

[Result Path - Y:\Mapping\Projects\65219844_CWCB_Eastern_Colorado\Admin\OA_QC\Block2\DIAC_1\CollectionArea_Tiles.jpg](Y:\Mapping\Projects\65219844_CWCB_Eastern_Colorado\Admin\OA_QC\Block2\DIAC_1\CollectionArea_Tiles.jpg)



White polygon is defined project area (DPA) boundary
Purple polygon is buffered project area (BPA) boundary

C-2 Report on Multiple Discrete Returns (Swath Data)

The USGS Lidar Base Specification Version 1.2 states: "Deriving and delivering multiple discrete returns is required in all data collection efforts. Data collection shall be capable of at least three returns per pulse. Full waveform collection is acceptable and will be promoted; however, full waveform data are regarded as supplemental information."

The purpose of this section is to report on the presence and quantities of lidar returns in the LAS swath data. Empty return columns can indicate a collection or processing problem dealing with lidar return attribute information.

[Boresighted Files - Y:\Mapping\Projects\65219844_CWCB_Eastern_Colorado\Production\Final_Client_Deliverables\Block_2\QL1_Central\point_cloud\Swaths](#)

| File | First return | Second return | Third return | Other returns | Total points |
|-----------|--------------|---------------|--------------|---------------|--------------|
| 06100.las | 15,719,936 | 712,010 | 79,305 | 2,738 | 16,513,989 |
| 06101.las | 87,588,796 | 194,542 | 8,781 | 181 | 87,792,300 |
| 06102.las | 32,021,427 | 1,070,058 | 120,241 | 4,431 | 33,216,157 |
| 06103.las | 61,738,741 | 1,731,626 | 176,829 | 6,783 | 63,653,979 |
| 06104.las | 55,352,636 | 1,453,861 | 142,480 | 6,004 | 56,954,981 |
| 06105.las | 66,095,473 | 2,582,766 | 286,020 | 12,389 | 68,976,648 |
| 06106.las | 52,532,861 | 2,762,141 | 336,035 | 15,489 | 55,646,526 |
| 06107.las | 60,054,524 | 3,508,676 | 444,521 | 21,604 | 64,029,325 |
| 06108.las | 53,532,371 | 2,816,106 | 323,933 | 13,534 | 56,685,944 |
| 06109.las | 58,095,399 | 2,896,254 | 306,223 | 11,676 | 61,309,552 |
| 06110.las | 53,465,532 | 2,633,017 | 267,577 | 9,377 | 56,375,503 |
| 06111.las | 20,338,812 | 16,114 | 937 | 07 | 20,355,870 |
| 06112.las | 61,481,998 | 3,075,211 | 311,364 | 11,439 | 64,880,012 |
| 06113.las | 54,390,500 | 2,896,882 | 284,466 | 10,466 | 57,582,314 |
| 06114.las | 17,818,592 | 15,971 | 1,724 | 95 | 17,836,382 |
| 06115.las | 21,600,218 | 15,177 | 1,163 | 14 | 21,616,572 |
| 06116.las | 61,138,382 | 2,298,804 | 241,843 | 9,257 | 63,688,286 |
| 06117.las | 44,037,150 | 1,203,231 | 137,005 | 5,411 | 45,382,797 |
| 06118.las | 22,502,421 | 21,167 | 1,910 | 38 | 22,525,536 |
| 06119.las | 29,913,505 | 38,500 | 5,585 | 227 | 29,957,817 |
| 06120.las | 38,895,959 | 592,815 | 67,332 | 2,504 | 39,558,610 |
| 06121.las | 26,775,665 | 343,955 | 34,075 | 1,122 | 27,154,817 |
| 06122.las | 27,268,611 | 37,912 | 6,107 | 251 | 27,312,881 |
| 06123.las | 30,547,409 | 50,502 | 8,037 | 422 | 30,606,370 |
| 06124.las | 30,482,749 | 304,522 | 28,267 | 826 | 30,816,364 |

C-2 Report on Multiple Discrete Returns (Swath Data) - continued

| File | First return | Second return | Third return | Other returns | Total points |
|-----------|--------------|---------------|--------------|---------------|--------------|
| 06125.las | 59,228,647 | 278,674 | 31,060 | 1,212 | 59,539,593 |
| 06126.las | 74,563,202 | 324,346 | 37,486 | 1,402 | 74,926,436 |
| 06127.las | 68,983,196 | 264,084 | 34,774 | 1,504 | 69,283,558 |
| 06128.las | 78,634,986 | 309,692 | 33,805 | 1,246 | 78,979,729 |
| 06129.las | 70,424,470 | 186,829 | 18,536 | 742 | 70,630,577 |
| 06130.las | 72,290,000 | 220,383 | 6,913 | 220 | 72,517,516 |
| 06131.las | 90,095,495 | 253,524 | 9,414 | 585 | 90,359,018 |
| 06132.las | 73,603,448 | 199,226 | 8,087 | 233 | 73,810,994 |
| 06133.las | 87,998,640 | 147,247 | 5,344 | 199 | 88,151,430 |
| 06134.las | 71,854,694 | 195,680 | 11,858 | 2,685 | 72,064,917 |
| 06135.las | 87,754,803 | 200,866 | 14,553 | 4,173 | 87,974,395 |
| 06136.las | 68,249,835 | 166,943 | 11,780 | 1,017 | 68,429,575 |
| 06137.las | 64,472,563 | 177,309 | 10,570 | 344 | 64,660,786 |
| 06138.las | 49,571,036 | 108,430 | 6,365 | 290 | 49,686,121 |
| 06139.las | 60,051,258 | 146,256 | 13,346 | 678 | 60,211,538 |
| 06140.las | 3,540 | 01 | 00 | 00 | 3,541 |
| 06141.las | 54,487,264 | 151,437 | 18,849 | 685 | 54,658,235 |
| 06142.las | 77,546,071 | 169,805 | 23,899 | 887 | 77,740,662 |
| 06143.las | 68,490,842 | 133,947 | 16,603 | 432 | 68,641,824 |
| 06144.las | 89,035,305 | 113,516 | 12,713 | 397 | 89,161,931 |
| 06145.las | 68,969,238 | 101,485 | 10,022 | 217 | 69,080,962 |
| 06146.las | 82,956,459 | 126,478 | 14,730 | 375 | 83,098,042 |
| 06147.las | 61,477,691 | 90,172 | 8,380 | 145 | 61,576,388 |
| 06148.las | 77,524,619 | 133,941 | 15,556 | 370 | 77,674,486 |
| 06149.las | 60,710,446 | 88,540 | 11,395 | 260 | 60,810,641 |
| 06150.las | 72,790,791 | 113,402 | 13,814 | 416 | 72,918,423 |
| 06151.las | 56,984,801 | 108,587 | 9,830 | 315 | 57,103,533 |
| 06152.las | 65,369,065 | 148,274 | 14,104 | 530 | 65,531,973 |
| 06153.las | 54,310,417 | 121,029 | 12,134 | 377 | 54,443,957 |
| 06154.las | 54,515,799 | 88,175 | 12,684 | 493 | 54,617,151 |
| 06155.las | 36,660,690 | 65,827 | 9,087 | 318 | 36,735,922 |
| 06156.las | 31,892,237 | 41,983 | 5,305 | 193 | 31,939,718 |
| 06157.las | 27,297,757 | 22,666 | 3,139 | 130 | 27,323,692 |
| 06158.las | 32,289,993 | 5,964 | 264 | 02 | 32,296,223 |

C-2 Report on Multiple Discrete Returns (Swath Data) - continued


| File | First return | Second return | Third return | Other returns | Total points |
|-----------|---------------|---------------|--------------|---------------|---------------|
| 06159.las | 27,004,080 | 7,474 | 283 | 03 | 27,011,840 |
| 06160.las | 32,662,701 | 26,474 | 1,456 | 101 | 32,690,732 |
| 06161.las | 27,524,356 | 33,206 | 1,794 | 58 | 27,559,414 |
| 06162.las | 30,640,081 | 59,554 | 4,236 | 93 | 30,703,964 |
| 06163.las | 23,084,730 | 90,272 | 8,084 | 203 | 23,183,289 |
| 06164.las | 22,549,016 | 106,255 | 11,677 | 368 | 22,667,316 |
| 06165.las | 18,210,491 | 66,580 | 6,321 | 183 | 18,283,575 |
| 06166.las | 21,463,270 | 33,064 | 3,161 | 102 | 21,499,597 |
| 06167.las | 10,497,159 | 10,368 | 1,031 | 38 | 10,508,596 |
| Total | 3,448,114,849 | 38,709,785 | 4,126,202 | 170,506 | 3,491,121,342 |

C-2 Report on Multiple Discrete Returns (Swath Data) - All Returns

The purpose of this section is to show a graphic of lidar swath data points colored by all returns. Blank flight lines can indicate a collection or processing problem dealing with lidar return attribute information.

[Data Source - Y:\Mapping\Projects\65219844_CWCB_Eastern_Colorado\Production\Final_Client_Deliverables\Block_2\QL1_Central\point_cloud\Swaths](Y:\Mapping\Projects\65219844_CWCB_Eastern_Colorado\Production\Final_Client_Deliverables\Block_2\QL1_Central\point_cloud\Swaths)

[Result Path - Y:\Mapping\Projects\65219844_CWCB_Eastern_Colorado\Admin\OA_QC\Block2\DIA\C_2\ColorByReturns_Boresighted.jpg](Y:\Mapping\Projects\65219844_CWCB_Eastern_Colorado\Admin\OA_QC\Block2\DIA\C_2\ColorByReturns_Boresighted.jpg)



C-2 Report on Multiple Discrete Returns (Tiled Data)

The purpose of this section is to report on the presence and quantities of lidar returns in the LAS tiled data. Empty return columns can indicate a collection or processing problem dealing with lidar return attribute information.

[Classified Files - Y:\Mapping\Projects\65219844_CWCB_Eastern_Colorado\Production\Final_Client_Deliverables\Block_2\QL1_Central\point_cloud\tilecls](Y:\Mapping\Projects\65219844_CWCB_Eastern_Colorado\Production\Final_Client_Deliverables\Block_2\QL1_Central\point_cloud\tilecls)

| File | First return | Second return | Third return | Other returns | Total points |
|----------------|--------------|---------------|--------------|---------------|--------------|
| LD31801704.las | 5,805,540 | 222,678 | 13,748 | 389 | 6,042,355 |
| LD31801707.las | 7,640,304 | 272,631 | 29,003 | 1,127 | 7,943,065 |
| LD31801710.las | 8,287,222 | 451,061 | 54,813 | 2,251 | 8,795,347 |
| LD31801713.las | 7,669,784 | 351,035 | 42,926 | 1,819 | 8,065,564 |
| LD31801716.las | 1,737,034 | 60,058 | 6,403 | 196 | 1,803,691 |
| LD31831704.las | 7,061,975 | 234,312 | 18,617 | 783 | 7,315,687 |
| LD31831707.las | 9,564,988 | 429,931 | 56,087 | 2,358 | 10,053,364 |
| LD31831710.las | 10,351,613 | 1,196,952 | 163,988 | 6,717 | 11,719,270 |
| LD31831713.las | 10,075,827 | 1,180,144 | 144,622 | 5,729 | 11,406,322 |
| LD31831716.las | 2,331,238 | 198,735 | 23,497 | 980 | 2,554,450 |
| LD31861704.las | 7,593,291 | 147,600 | 8,778 | 293 | 7,749,962 |
| LD31861707.las | 9,620,426 | 718,027 | 93,047 | 4,491 | 10,435,991 |
| LD31861710.las | 10,647,598 | 1,127,078 | 135,987 | 5,489 | 11,916,152 |
| LD31861713.las | 9,782,711 | 1,188,707 | 140,379 | 5,451 | 11,117,248 |
| LD31861716.las | 2,291,819 | 234,891 | 31,434 | 1,300 | 2,559,444 |
| LD31891704.las | 1,305,666 | 19,883 | 1,927 | 100 | 1,327,576 |
| LD31891707.las | 9,702,402 | 1,085,930 | 138,940 | 6,601 | 10,933,873 |
| LD31891710.las | 10,489,079 | 876,199 | 99,182 | 3,887 | 11,468,347 |
| LD31891713.las | 9,256,845 | 1,130,306 | 136,161 | 5,355 | 10,528,667 |
| LD31891716.las | 2,398,675 | 273,143 | 37,531 | 1,460 | 2,710,809 |
| LD31921704.las | 1,955,357 | 63,694 | 5,275 | 219 | 2,024,545 |
| LD31921707.las | 9,267,912 | 865,535 | 115,082 | 5,520 | 10,254,049 |
| LD31921710.las | 10,309,829 | 703,433 | 71,952 | 2,766 | 11,087,980 |
| LD31921713.las | 9,501,437 | 805,493 | 90,935 | 3,518 | 10,401,383 |
| LD31921716.las | 2,781,821 | 212,410 | 24,504 | 921 | 3,019,656 |
| LD31951704.las | 6,715,343 | 317,297 | 41,588 | 1,889 | 7,076,117 |
| LD31951707.las | 8,841,612 | 437,570 | 52,186 | 2,736 | 9,334,104 |
| LD31951710.las | 10,567,790 | 448,078 | 37,238 | 1,275 | 11,054,381 |
| LD31951713.las | 8,860,135 | 431,572 | 37,200 | 1,523 | 9,330,430 |

C-2 Report on Multiple Discrete Returns (Tiled Data) - continued

| File | First return | Second return | Third return | Other returns | Total points |
|----------------|--------------|---------------|--------------|---------------|--------------|
| LD31951716.las | 2,951,336 | 140,688 | 10,867 | 321 | 3,103,212 |
| LD31981701.las | 2,828 | 06 | 00 | 00 | 2,834 |
| LD31981704.las | 8,230,357 | 83,680 | 8,032 | 290 | 8,322,359 |
| LD31981707.las | 9,474,758 | 59,340 | 7,313 | 533 | 9,541,944 |
| LD31981710.las | 10,627,835 | 21,220 | 592 | 24 | 10,649,671 |
| LD31981713.las | 9,391,169 | 15,467 | 902 | 15 | 9,407,553 |
| LD31981716.las | 7,984,879 | 210,610 | 30,305 | 805 | 8,226,599 |
| LD31981719.las | 7,067,453 | 139,915 | 19,991 | 625 | 7,227,984 |
| LD31981722.las | 7,318,741 | 31,659 | 4,979 | 232 | 7,355,611 |
| LD31981725.las | 7,310,968 | 7,172 | 506 | 24 | 7,318,670 |
| LD31981728.las | 7,569,862 | 1,217 | 47 | 03 | 7,571,129 |
| LD31981731.las | 4,272,029 | 16,986 | 654 | 11 | 4,289,680 |
| LD32011704.las | 302,019 | 15 | 00 | 00 | 302,034 |
| LD32011707.las | 6,979,943 | 117,112 | 3,430 | 76 | 7,100,561 |
| LD32011710.las | 10,384,249 | 162,307 | 6,795 | 364 | 10,553,715 |
| LD32011713.las | 9,429,398 | 114,588 | 3,961 | 111 | 9,548,058 |
| LD32011716.las | 10,723,154 | 134,041 | 13,444 | 245 | 10,870,884 |
| LD32011719.las | 9,649,264 | 35,108 | 1,519 | 31 | 9,685,922 |
| LD32011722.las | 10,136,299 | 52,173 | 6,607 | 389 | 10,195,468 |
| LD32011725.las | 9,833,766 | 70,174 | 8,367 | 579 | 9,912,886 |
| LD32011728.las | 10,417,026 | 11,969 | 274 | 04 | 10,429,273 |
| LD32011731.las | 5,965,567 | 19,364 | 450 | 07 | 5,985,388 |
| LD32041704.las | 2,778,633 | 108,029 | 10,464 | 399 | 2,897,525 |
| LD32041707.las | 9,541,151 | 944,207 | 117,800 | 5,551 | 10,608,709 |
| LD32041710.las | 10,544,421 | 396,628 | 34,342 | 1,092 | 10,976,483 |
| LD32041713.las | 9,658,700 | 539,658 | 34,832 | 900 | 10,234,090 |
| LD32041716.las | 10,411,042 | 291,874 | 19,298 | 528 | 10,722,742 |
| LD32041719.las | 9,504,974 | 61,850 | 7,560 | 319 | 9,574,703 |
| LD32041722.las | 10,123,670 | 115,194 | 13,189 | 700 | 10,252,753 |
| LD32041725.las | 9,856,044 | 142,046 | 16,106 | 697 | 10,014,893 |
| LD32041728.las | 10,399,099 | 23,815 | 315 | 02 | 10,423,231 |
| LD32041731.las | 6,209,397 | 3,577 | 108 | 02 | 6,213,084 |
| LD32041734.las | 48 | 00 | 00 | 00 | 48 |
| LD32071704.las | 5,367,884 | 343,855 | 36,425 | 1,589 | 5,749,753 |

C-2 Report on Multiple Discrete Returns (Tiled Data) - continued

| File | First return | Second return | Third return | Other returns | Total points |
|----------------|--------------|---------------|--------------|---------------|--------------|
| LD32071707.las | 9,659,108 | 1,109,068 | 144,210 | 6,558 | 10,918,944 |
| LD32071710.las | 10,569,127 | 692,445 | 56,464 | 2,084 | 11,320,120 |
| LD32071713.las | 9,312,180 | 387,829 | 23,128 | 555 | 9,723,692 |
| LD32071716.las | 4,258,048 | 267,330 | 20,717 | 836 | 4,546,931 |
| LD32071719.las | 1,461,008 | 48,935 | 3,508 | 123 | 1,513,574 |
| LD32071722.las | 2,152,899 | 25,000 | 843 | 23 | 2,178,765 |
| LD32071725.las | 9,329,939 | 335 | 09 | 00 | 9,330,283 |
| LD32071728.las | 10,625,498 | 6,502 | 74 | 02 | 10,632,076 |
| LD32071731.las | 10,310,096 | 449 | 08 | 00 | 10,310,553 |
| LD32071734.las | 465,157 | 63 | 00 | 00 | 465,220 |
| LD32101704.las | 5,088,711 | 253,099 | 22,409 | 840 | 5,365,059 |
| LD32101707.las | 9,623,261 | 963,576 | 128,377 | 6,205 | 10,721,419 |
| LD32101710.las | 10,318,442 | 548,159 | 55,287 | 1,718 | 10,923,606 |
| LD32101713.las | 9,213,713 | 397,551 | 23,582 | 639 | 9,635,485 |
| LD32101716.las | 3,205,526 | 119,018 | 4,386 | 102 | 3,329,032 |
| LD32101722.las | 3,090,433 | 8,598 | 176 | 00 | 3,099,207 |
| LD32101725.las | 9,705,801 | 2,590 | 28 | 00 | 9,708,419 |
| LD32101728.las | 10,492,280 | 13,182 | 486 | 06 | 10,505,954 |
| LD32101731.las | 10,455,343 | 2,900 | 141 | 06 | 10,458,390 |
| LD32101734.las | 2,272,016 | 77 | 06 | 00 | 2,272,099 |
| LD32131704.las | 4,236,849 | 205,295 | 21,426 | 901 | 4,464,471 |
| LD32131707.las | 8,276,594 | 636,431 | 76,557 | 3,335 | 8,992,917 |
| LD32131710.las | 8,542,445 | 638,844 | 61,832 | 1,924 | 9,245,045 |
| LD32131713.las | 7,396,554 | 356,166 | 25,275 | 735 | 7,778,730 |
| LD32131716.las | 2,577,787 | 125,048 | 9,493 | 313 | 2,712,641 |
| LD32131722.las | 3,187,848 | 128 | 00 | 00 | 3,187,976 |
| LD32131725.las | 9,692,363 | 137 | 00 | 00 | 9,692,500 |
| LD32131728.las | 10,937,795 | 9,641 | 194 | 08 | 10,947,638 |
| LD32131731.las | 10,414,567 | 1,102 | 79 | 01 | 10,415,749 |
| LD32131734.las | 5,818,154 | 257 | 00 | 00 | 5,818,411 |
| LD32131737.las | 4,721,713 | 1,541 | 45 | 01 | 4,723,300 |
| LD32131740.las | 4,427,025 | 72 | 00 | 00 | 4,427,097 |
| LD32131743.las | 4,787,668 | 125 | 00 | 00 | 4,787,793 |
| LD32131746.las | 4,307,242 | 652 | 01 | 00 | 4,307,895 |

C-2 Report on Multiple Discrete Returns (Tiled Data) - continued

| File | First return | Second return | Third return | Other returns | Total points |
|----------------|--------------|---------------|--------------|---------------|--------------|
| LD32131749.las | 4,718,298 | 2,315 | 53 | 01 | 4,720,667 |
| LD32131752.las | 4,100,013 | 16,450 | 1,746 | 55 | 4,118,264 |
| LD32131755.las | 4,586,327 | 73,996 | 9,302 | 314 | 4,669,939 |
| LD32131758.las | 1,658,176 | 9,948 | 1,050 | 36 | 1,669,210 |
| LD32161722.las | 3,102,511 | 61 | 02 | 00 | 3,102,574 |
| LD32161725.las | 9,481,834 | 1,303 | 95 | 03 | 9,483,235 |
| LD32161728.las | 11,250,031 | 23,501 | 820 | 14 | 11,274,366 |
| LD32161731.las | 10,740,007 | 1,687 | 15 | 00 | 10,741,709 |
| LD32161734.las | 11,122,569 | 120 | 01 | 00 | 11,122,690 |
| LD32161737.las | 10,671,804 | 1,248 | 52 | 00 | 10,673,104 |
| LD32161740.las | 9,853,066 | 189 | 01 | 00 | 9,853,256 |
| LD32161743.las | 11,001,832 | 61 | 00 | 00 | 11,001,893 |
| LD32161746.las | 9,727,332 | 166 | 00 | 00 | 9,727,498 |
| LD32161749.las | 10,863,220 | 692 | 61 | 01 | 10,863,974 |
| LD32161752.las | 9,570,527 | 1,171 | 47 | 00 | 9,571,745 |
| LD32161755.las | 10,955,506 | 103 | 00 | 00 | 10,955,609 |
| LD32161758.las | 3,918,829 | 6,795 | 1,328 | 48 | 3,927,000 |
| LD32191722.las | 3,028,913 | 25 | 00 | 00 | 3,028,938 |
| LD32191725.las | 9,298,225 | 2,136 | 26 | 00 | 9,300,387 |
| LD32191728.las | 11,004,153 | 86,624 | 2,348 | 102 | 11,093,227 |
| LD32191731.las | 10,307,697 | 4,226 | 428 | 17 | 10,312,368 |
| LD32191734.las | 10,275,725 | 4,030 | 00 | 00 | 10,279,755 |
| LD32191737.las | 10,394,385 | 3,044 | 36 | 02 | 10,397,467 |
| LD32191740.las | 10,206,781 | 380 | 00 | 00 | 10,207,161 |
| LD32191743.las | 11,381,465 | 6,825 | 782 | 26 | 11,389,098 |
| LD32191746.las | 9,800,808 | 533 | 03 | 00 | 9,801,344 |
| LD32191749.las | 10,993,527 | 394 | 34 | 01 | 10,993,956 |
| LD32191752.las | 9,760,014 | 9,065 | 920 | 27 | 9,770,026 |
| LD32191755.las | 10,911,247 | 665 | 06 | 00 | 10,911,918 |
| LD32191758.las | 3,952,679 | 1,017 | 08 | 01 | 3,953,705 |
| LD32191764.las | 1,378,896 | 7,210 | 712 | 23 | 1,386,841 |
| LD32191767.las | 6,900,675 | 125,864 | 14,974 | 377 | 7,041,890 |
| LD32221722.las | 2,762,567 | 4,421 | 344 | 04 | 2,767,336 |
| LD32221725.las | 9,121,104 | 1,124 | 05 | 00 | 9,122,233 |

C-2 Report on Multiple Discrete Returns (Tiled Data) - continued

| File | First return | Second return | Third return | Other returns | Total points |
|----------------|--------------|---------------|--------------|---------------|--------------|
| LD32221728.las | 11,109,442 | 195,494 | 7,662 | 328 | 11,312,926 |
| LD32221731.las | 10,411,153 | 8,527 | 1,345 | 67 | 10,421,092 |
| LD32221734.las | 10,931,958 | 462 | 09 | 00 | 10,932,429 |
| LD32221737.las | 10,246,876 | 22,594 | 639 | 01 | 10,270,110 |
| LD32221740.las | 10,606,763 | 977 | 04 | 00 | 10,607,744 |
| LD32221743.las | 11,117,777 | 800 | 00 | 00 | 11,118,577 |
| LD32221746.las | 9,926,260 | 4,237 | 52 | 01 | 9,930,550 |
| LD32221749.las | 10,624,462 | 1,278 | 17 | 00 | 10,625,757 |
| LD32221752.las | 9,582,790 | 238 | 00 | 00 | 9,583,028 |
| LD32221755.las | 10,931,599 | 292 | 00 | 00 | 10,931,891 |
| LD32221758.las | 9,505,934 | 4,356 | 1,050 | 50 | 9,511,390 |
| LD32221761.las | 5,293,217 | 1,975 | 90 | 00 | 5,295,282 |
| LD32221764.las | 959,178 | 28 | 12 | 03 | 959,221 |
| LD32221767.las | 2,912,566 | 13,681 | 1,567 | 53 | 2,927,867 |
| LD32251722.las | 2,743,306 | 8,047 | 296 | 14 | 2,751,663 |
| LD32251725.las | 9,497,969 | 5,140 | 39 | 00 | 9,503,148 |
| LD32251728.las | 10,982,118 | 82,797 | 2,410 | 249 | 11,067,574 |
| LD32251731.las | 9,947,774 | 10,411 | 1,273 | 61 | 9,959,519 |
| LD32251734.las | 10,693,506 | 5,193 | 55 | 00 | 10,698,754 |
| LD32251737.las | 9,776,129 | 4,459 | 83 | 02 | 9,780,673 |
| LD32251740.las | 10,360,410 | 889 | 41 | 00 | 10,361,340 |
| LD32251743.las | 11,306,549 | 4,455 | 74 | 00 | 11,311,078 |
| LD32251746.las | 10,028,241 | 328 | 00 | 00 | 10,028,569 |
| LD32251749.las | 11,047,101 | 956 | 11 | 00 | 11,048,068 |
| LD32251752.las | 10,384,920 | 1,210 | 13 | 00 | 10,386,143 |
| LD32251755.las | 10,986,229 | 763 | 00 | 00 | 10,986,992 |
| LD32251758.las | 9,515,248 | 5,385 | 1,104 | 58 | 9,521,795 |
| LD32251761.las | 10,682,611 | 405 | 12 | 00 | 10,683,028 |
| LD32251764.las | 9,008,065 | 23,805 | 1,449 | 24 | 9,033,343 |
| LD32251767.las | 926,240 | 15,878 | 2,238 | 72 | 944,428 |
| LD32281722.las | 2,702,168 | 4,972 | 96 | 01 | 2,707,237 |
| LD32281725.las | 9,468,860 | 13,054 | 139 | 03 | 9,482,056 |
| LD32281728.las | 10,908,938 | 69,988 | 1,377 | 34 | 10,980,337 |
| LD32281731.las | 9,993,708 | 11,529 | 118 | 02 | 10,005,357 |

C-2 Report on Multiple Discrete Returns (Tiled Data) - continued

| File | First return | Second return | Third return | Other returns | Total points |
|----------------|--------------|---------------|--------------|---------------|--------------|
| LD32281734.las | 10,805,498 | 65,645 | 1,816 | 141 | 10,873,100 |
| LD32281737.las | 10,307,561 | 57,939 | 2,607 | 71 | 10,368,178 |
| LD32281740.las | 10,172,316 | 16,806 | 684 | 40 | 10,189,846 |
| LD32281743.las | 10,556,349 | 14,896 | 946 | 17 | 10,572,208 |
| LD32281746.las | 10,332,751 | 17,110 | 524 | 40 | 10,350,425 |
| LD32281749.las | 10,956,285 | 20,812 | 636 | 03 | 10,977,736 |
| LD32281752.las | 9,720,504 | 4,377 | 39 | 00 | 9,724,920 |
| LD32281755.las | 9,819,422 | 649 | 05 | 00 | 9,820,076 |
| LD32281758.las | 8,320,561 | 11,105 | 2,067 | 86 | 8,333,819 |
| LD32281761.las | 9,492,548 | 112 | 02 | 00 | 9,492,662 |
| LD32281764.las | 5,313,715 | 20,287 | 1,546 | 44 | 5,335,592 |
| LD32311716.las | 2,098,163 | 141 | 00 | 00 | 2,098,304 |
| LD32311719.las | 2,338,612 | 19 | 00 | 00 | 2,338,631 |
| LD32311722.las | 4,838,020 | 7,301 | 906 | 63 | 4,846,290 |
| LD32311725.las | 9,263,849 | 74,805 | 4,543 | 105 | 9,343,302 |
| LD32311728.las | 11,241,146 | 78,755 | 2,886 | 64 | 11,322,851 |
| LD32311731.las | 9,903,592 | 103,870 | 1,095 | 40 | 10,008,597 |
| LD32311734.las | 10,840,019 | 275,636 | 17,479 | 7,184 | 11,140,318 |
| LD32311737.las | 10,204,421 | 146,855 | 7,936 | 349 | 10,359,561 |
| LD32311740.las | 10,770,273 | 85,542 | 4,217 | 217 | 10,860,249 |
| LD32311743.las | 10,803,928 | 37,221 | 915 | 07 | 10,842,071 |
| LD32311746.las | 10,160,949 | 4,547 | 230 | 06 | 10,165,732 |
| LD32311749.las | 10,794,468 | 2,584 | 321 | 07 | 10,797,380 |
| LD32311752.las | 9,909,831 | 70,856 | 3,236 | 195 | 9,984,118 |
| LD32311755.las | 6,093,408 | 779 | 43 | 02 | 6,094,232 |
| LD32341716.las | 9,161,523 | 174 | 00 | 00 | 9,161,697 |
| LD32341719.las | 9,781,935 | 593 | 10 | 00 | 9,782,538 |
| LD32341722.las | 10,395,586 | 1,469 | 06 | 00 | 10,397,061 |
| LD32341725.las | 9,540,076 | 10,479 | 196 | 04 | 9,550,755 |
| LD32341728.las | 10,928,886 | 39,895 | 940 | 07 | 10,969,728 |
| LD32341731.las | 9,730,105 | 46,101 | 1,655 | 35 | 9,777,896 |
| LD32341734.las | 10,922,465 | 14,500 | 358 | 01 | 10,937,324 |
| LD32341737.las | 10,436,670 | 10,776 | 402 | 06 | 10,447,854 |
| LD32341740.las | 10,507,378 | 4,576 | 93 | 00 | 10,512,047 |

C-2 Report on Multiple Discrete Returns (Tiled Data) - continued

| File | First return | Second return | Third return | Other returns | Total points |
|----------------|--------------|---------------|--------------|---------------|--------------|
| LD32341743.las | 10,134,630 | 5,023 | 89 | 00 | 10,139,742 |
| LD32341746.las | 10,408,880 | 698 | 17 | 00 | 10,409,595 |
| LD32341749.las | 10,451,359 | 301 | 04 | 00 | 10,451,664 |
| LD32341752.las | 9,824,996 | 26,529 | 01 | 00 | 9,851,526 |
| LD32341755.las | 6,056,190 | 11,803 | 00 | 00 | 6,067,993 |
| LD32371716.las | 2,670,235 | 25 | 00 | 00 | 2,670,260 |
| LD32371719.las | 9,894,322 | 11,166 | 2,296 | 132 | 9,907,916 |
| LD32371722.las | 10,485,632 | 49 | 00 | 00 | 10,485,681 |
| LD32371725.las | 9,667,366 | 135 | 00 | 00 | 9,667,501 |
| LD32371728.las | 11,027,816 | 120 | 00 | 00 | 11,027,936 |
| LD32371731.las | 10,013,437 | 87 | 00 | 00 | 10,013,524 |
| LD32371734.las | 10,866,916 | 243 | 00 | 00 | 10,867,159 |
| LD32371737.las | 9,968,871 | 2,650 | 99 | 01 | 9,971,621 |
| LD32371740.las | 10,931,086 | 854 | 35 | 00 | 10,931,975 |
| LD32371743.las | 10,858,007 | 545 | 12 | 00 | 10,858,564 |
| LD32371746.las | 10,815,508 | 3,290 | 142 | 02 | 10,818,942 |
| LD32371749.las | 10,771,326 | 129 | 02 | 00 | 10,771,457 |
| LD32371752.las | 10,426,807 | 55 | 00 | 00 | 10,426,862 |
| LD32371755.las | 5,911,629 | 1,077 | 04 | 00 | 5,912,710 |
| LD32401719.las | 9,550,244 | 5,573 | 1,030 | 43 | 9,556,890 |
| LD32401722.las | 9,931,455 | 35 | 00 | 00 | 9,931,490 |
| LD32401725.las | 9,657,963 | 520 | 03 | 00 | 9,658,486 |
| LD32401728.las | 11,042,366 | 2,760 | 493 | 37 | 11,045,656 |
| LD32401731.las | 10,034,293 | 2,049 | 195 | 03 | 10,036,540 |
| LD32401734.las | 11,493,479 | 431 | 01 | 00 | 11,493,911 |
| LD32401737.las | 9,994,513 | 1,224 | 23 | 00 | 9,995,760 |
| LD32401740.las | 10,552,615 | 2,296 | 113 | 06 | 10,555,030 |
| LD32401743.las | 10,268,934 | 310 | 03 | 00 | 10,269,247 |
| LD32401746.las | 10,758,567 | 3,136 | 155 | 01 | 10,761,859 |
| LD32401749.las | 10,384,153 | 482 | 01 | 00 | 10,384,636 |
| LD32401752.las | 9,592,993 | 247 | 00 | 00 | 9,593,240 |
| LD32401755.las | 5,674,236 | 490 | 23 | 00 | 5,674,749 |
| LD32431719.las | 10,153,313 | 75,893 | 13,699 | 687 | 10,243,592 |
| LD32431722.las | 10,089,057 | 107,834 | 17,523 | 763 | 10,215,177 |

C-2 Report on Multiple Discrete Returns (Tiled Data) - continued

| File | First return | Second return | Third return | Other returns | Total points |
|----------------|--------------|---------------|--------------|---------------|--------------|
| LD32431725.las | 9,617,032 | 26,365 | 5,691 | 324 | 9,649,412 |
| LD32431728.las | 11,069,183 | 5,743 | 992 | 34 | 11,075,952 |
| LD32431731.las | 9,659,810 | 519 | 50 | 03 | 9,660,382 |
| LD32431734.las | 11,199,917 | 174 | 01 | 00 | 11,200,092 |
| LD32431737.las | 9,828,608 | 1,918 | 197 | 02 | 9,830,725 |
| LD32431740.las | 11,117,653 | 7,915 | 529 | 13 | 11,126,110 |
| LD32431743.las | 10,597,003 | 13,105 | 2,360 | 115 | 10,612,583 |
| LD32431746.las | 10,841,638 | 14,773 | 2,252 | 64 | 10,858,727 |
| LD32431749.las | 10,330,760 | 11,469 | 934 | 19 | 10,343,182 |
| LD32431752.las | 8,145,447 | 1,262 | 21 | 00 | 8,146,730 |
| LD32431755.las | 2,023,768 | 04 | 00 | 00 | 2,023,772 |
| LD32461716.las | 29,449 | 00 | 00 | 00 | 29,449 |
| LD32461719.las | 8,224,123 | 3,467 | 115 | 03 | 8,227,708 |
| LD32461722.las | 8,158,210 | 22,613 | 2,827 | 98 | 8,183,748 |
| LD32461725.las | 7,954,870 | 599 | 15 | 02 | 7,955,486 |
| LD32461728.las | 8,933,106 | 230 | 03 | 00 | 8,933,339 |
| LD32461731.las | 7,714,243 | 7,402 | 980 | 25 | 7,722,650 |
| LD32461734.las | 8,444,699 | 85,029 | 12,679 | 413 | 8,542,820 |
| LD32461737.las | 7,348,565 | 26,452 | 3,910 | 190 | 7,379,117 |
| LD32461740.las | 8,237,287 | 4,061 | 988 | 67 | 8,242,403 |
| LD32461743.las | 10,046,443 | 5,960 | 833 | 43 | 10,053,279 |
| LD32461746.las | 11,217,759 | 835 | 17 | 00 | 11,218,611 |
| LD32461749.las | 10,376,696 | 11,251 | 1,040 | 13 | 10,389,000 |
| LD32461752.las | 7,145,843 | 8,263 | 969 | 41 | 7,155,116 |
| LD32491740.las | 833,061 | 58,674 | 8,321 | 232 | 900,288 |
| LD32491743.las | 10,141,417 | 135,888 | 18,453 | 565 | 10,296,323 |
| LD32491746.las | 11,308,948 | 225,832 | 26,900 | 590 | 11,562,270 |
| LD32491749.las | 9,960,971 | 229,151 | 31,379 | 783 | 10,222,284 |
| LD32491752.las | 6,664,999 | 100,077 | 13,023 | 331 | 6,778,430 |
| LD32521740.las | 1,013,902 | 545 | 120 | 04 | 1,014,571 |
| LD32521743.las | 9,938,728 | 1,443 | 80 | 01 | 9,940,252 |
| LD32521746.las | 11,461,985 | 1,884 | 214 | 10 | 11,464,093 |
| LD32521749.las | 10,483,821 | 2,706 | 263 | 05 | 10,486,795 |
| LD32521752.las | 6,930,996 | 92 | 04 | 00 | 6,931,092 |

C-2 Report on Multiple Discrete Returns (Tiled Data) - continued


| File | First return | Second return | Third return | Other returns | Total points |
|----------------|---------------|---------------|--------------|---------------|---------------|
| LD32551740.las | 946,276 | 03 | 00 | 00 | 946,279 |
| LD32551743.las | 8,627,328 | 147 | 00 | 00 | 8,627,475 |
| LD32551746.las | 10,610,462 | 270 | 01 | 00 | 10,610,733 |
| LD32551749.las | 9,720,888 | 894 | 65 | 04 | 9,721,851 |
| LD32551752.las | 5,839,873 | 7,140 | 390 | 05 | 5,847,408 |
| LD32581746.las | 2,304,552 | 291 | 22 | 02 | 2,304,867 |
| LD32581749.las | 2,166,895 | 67 | 00 | 00 | 2,166,962 |
| Total | 2,261,730,455 | 30,383,848 | 3,240,659 | 137,011 | 2,295,491,973 |

C-2 Report on Multiple Discrete Returns (Tiled Data) - All Returns

The purpose of this section is to show a graphic of lidar tiled data points colored by all returns. Blank tiles can indicate a collection or processing problem dealing with lidar return attribute information.

[Data Source - Y:\Mapping\Projects\65219844_CWCB_Eastern_Colorado\Production\Final_Client_Deliverables\Block_2\QL1_Central\point_cloud\tilecls](Y:\Mapping\Projects\65219844_CWCB_Eastern_Colorado\Production\Final_Client_Deliverables\Block_2\QL1_Central\point_cloud\tilecls)

[Result Path - Y:\Mapping\Projects\65219844_CWCB_Eastern_Colorado\Admin\OA_QC\Block2\DIA\C_2\ColorByReturns_Classified.jpg](Y:\Mapping\Projects\65219844_CWCB_Eastern_Colorado\Admin\OA_QC\Block2\DIA\C_2\ColorByReturns_Classified.jpg)




C-2 Report on Multiple Discrete Returns (Tiled Data) - First Returns

The purpose of this section is to show a graphic of lidar tiled data points colored by first returns. Blank tiles can indicate a collection or processing problem dealing with lidar return attribute information.

[Data Source - Y:\Mapping\Projects\65219844_CWCB_Eastern_Colorado\Production\Final_Client_Deliverables\Block_2\QL1_Central\point_cloud\tilecls](Y:\Mapping\Projects\65219844_CWCB_Eastern_Colorado\Production\Final_Client_Deliverables\Block_2\QL1_Central\point_cloud\tilecls)

[Result Path - Y:\Mapping\Projects\65219844_CWCB_Eastern_Colorado\Admin\OA_QC\Block2\Dia\C_2\ColorByReturns_Classified_FirstReturns.jpg](Y:\Mapping\Projects\65219844_CWCB_Eastern_Colorado\Admin\OA_QC\Block2\Dia\C_2\ColorByReturns_Classified_FirstReturns.jpg)




C-2 Report on Multiple Discrete Returns (Tiled Data) - Second Returns

The purpose of this section is to show a graphic of lidar tiled data points colored by second returns. Blank tiles can indicate a collection or processing problem dealing with lidar return attribute information.

[Data Source - Y:\Mapping\Projects\65219844_CWCB_Eastern_Colorado\Production\Final_Client_Deliverables\Block_2\QL1_Central\point_cloud\tilecls](Y:\Mapping\Projects\65219844_CWCB_Eastern_Colorado\Production\Final_Client_Deliverables\Block_2\QL1_Central\point_cloud\tilecls)

[Result Path - Y:\Mapping\Projects\65219844_CWCB_Eastern_Colorado\Admin\OA_QC\Block2\Dia\C_2\ColorByReturns_Classified_SecondReturns.jpg](Y:\Mapping\Projects\65219844_CWCB_Eastern_Colorado\Admin\OA_QC\Block2\Dia\C_2\ColorByReturns_Classified_SecondReturns.jpg)



C-2 Report on Multiple Discrete Returns (Tiled Data) - Third Returns

The purpose of this section is to show a graphic of lidar tiled data points colored by third returns. Blank tiles can indicate a collection or processing problem dealing with lidar return attribute information.

[Data Source - Y:\Mapping\Projects\65219844_CWCB_Eastern_Colorado\Production\Final_Client_Deliverables\Block_2\QL1_Central\point_cloud\tilecls](Y:\Mapping\Projects\65219844_CWCB_Eastern_Colorado\Production\Final_Client_Deliverables\Block_2\QL1_Central\point_cloud\tilecls)

[Result Path - Y:\Mapping\Projects\65219844_CWCB_Eastern_Colorado\Admin\OA_QC\Block2\DIA\C_2\ColorByReturns_Classified_ThirdReturns.jpg](Y:\Mapping\Projects\65219844_CWCB_Eastern_Colorado\Admin\OA_QC\Block2\DIA\C_2\ColorByReturns_Classified_ThirdReturns.jpg)



C-2 Report on Multiple Discrete Returns (Tiled Data) - Other Returns

The purpose of this section is to show a graphic of lidar tiled data points colored by fourth or other returns. Blank tiles can indicate a collection or processing problem dealing with lidar return attribute information.

[Data Source - Y:\Mapping\Projects\65219844_CWCB_Eastern_Colorado\Production\Final_Client_Deliverables\Block_2\QL1_Central\point_cloud\tilecls](Y:\Mapping\Projects\65219844_CWCB_Eastern_Colorado\Production\Final_Client_Deliverables\Block_2\QL1_Central\point_cloud\tilecls)

[Result Path - Y:\Mapping\Projects\65219844_CWCB_Eastern_Colorado\Admin\OA_QC\Block2\Dia\C_2\ColorByReturns_Classified_OtherReturns.jpg](Y:\Mapping\Projects\65219844_CWCB_Eastern_Colorado\Admin\OA_QC\Block2\Dia\C_2\ColorByReturns_Classified_OtherReturns.jpg)



C-3 Report on Intensity Values (Swath Data)

The USGS Lidar Base Specification Version 1.2 states: "Intensity values are required for each multiple discrete return. The values recorded in the LAS files shall be normalized to 16 bit, as described in the LAS Specification version 1.4 (American Society for Photogrammetry and Remote Sensing, 2011)."

The purpose of this section is to report on the presence and quantities of lidar intensity in the LAS swath data.

[Boresighted Files - Y:\Mapping\Projects\65219844_CWCB_Eastern_Colorado\Production\Final_Client_Deliverables\Block_2\QL1_Central\point_cloud\Swaths](#)

| File | Minimum | Maximum | Mean | Median | Mode |
|-----------|---------|---------|-------|--------|-------|
| 06100.las | 16 | 65,520 | 2,951 | 3,024 | 3,584 |
| 06101.las | 16 | 65,520 | 3,585 | 3,664 | 3,696 |
| 06102.las | 16 | 65,520 | 2,983 | 3,056 | 3,440 |
| 06103.las | 16 | 65,520 | 3,083 | 3,168 | 3,536 |
| 06104.las | 16 | 65,520 | 3,099 | 3,136 | 3,456 |
| 06105.las | 16 | 65,520 | 2,974 | 3,008 | 3,424 |
| 06106.las | 16 | 65,520 | 2,942 | 3,024 | 3,584 |
| 06107.las | 16 | 65,520 | 2,975 | 3,072 | 3,680 |
| 06108.las | 16 | 65,520 | 2,913 | 3,040 | 3,552 |
| 06109.las | 16 | 65,520 | 2,894 | 3,024 | 3,568 |
| 06110.las | 16 | 65,520 | 2,894 | 3,056 | 3,264 |
| 06111.las | 32 | 65,520 | 3,968 | 4,000 | 4,032 |
| 06112.las | 16 | 65,520 | 2,970 | 3,152 | 3,376 |
| 06113.las | 16 | 65,520 | 2,857 | 3,040 | 3,296 |
| 06114.las | 256 | 65,520 | 4,095 | 4,080 | 4,064 |
| 06115.las | 16 | 65,520 | 3,856 | 3,920 | 4,032 |
| 06116.las | 16 | 65,520 | 3,075 | 3,360 | 3,648 |
| 06117.las | 16 | 65,520 | 3,322 | 3,584 | 3,808 |
| 06118.las | 16 | 65,520 | 3,608 | 3,648 | 3,840 |
| 06119.las | 16 | 65,312 | 3,798 | 3,792 | 3,872 |
| 06120.las | 16 | 65,520 | 3,413 | 3,552 | 3,632 |
| 06121.las | 16 | 65,520 | 3,471 | 3,600 | 3,712 |
| 06122.las | 256 | 65,520 | 3,832 | 3,872 | 3,904 |
| 06123.las | 16 | 65,520 | 3,877 | 3,904 | 3,936 |
| 06124.las | 16 | 65,520 | 3,501 | 3,632 | 3,712 |
| 06125.las | 16 | 65,520 | 3,713 | 3,808 | 3,808 |

C-3 Report on Intensity Values (Swath Data) - continued

| File | Minimum | Maximum | Mean | Median | Mode |
|-----------|---------|---------|-------|--------|-------|
| 06126.las | 16 | 65,520 | 3,800 | 3,888 | 3,904 |
| 06127.las | 16 | 65,520 | 3,771 | 3,856 | 3,936 |
| 06128.las | 16 | 65,520 | 3,658 | 3,760 | 3,808 |
| 06129.las | 16 | 65,520 | 3,689 | 3,792 | 3,856 |
| 06130.las | 16 | 65,520 | 3,413 | 3,536 | 3,600 |
| 06131.las | 16 | 65,520 | 3,363 | 3,440 | 3,440 |
| 06132.las | 16 | 65,520 | 3,368 | 3,472 | 3,440 |
| 06133.las | 16 | 65,520 | 3,446 | 3,488 | 3,408 |
| 06134.las | 16 | 65,520 | 3,458 | 3,520 | 3,424 |
| 06135.las | 16 | 65,520 | 3,552 | 3,600 | 3,552 |
| 06136.las | 16 | 65,520 | 3,631 | 3,696 | 3,744 |
| 06137.las | 16 | 65,520 | 3,600 | 3,680 | 3,728 |
| 06138.las | 16 | 65,520 | 3,599 | 3,712 | 3,920 |
| 06139.las | 16 | 65,520 | 3,686 | 3,808 | 3,920 |
| 06140.las | 624 | 5,584 | 4,176 | 4,160 | 3,952 |
| 06141.las | 16 | 65,520 | 3,809 | 3,904 | 4,128 |
| 06142.las | 16 | 65,520 | 3,807 | 3,888 | 4,048 |
| 06143.las | 16 | 65,520 | 3,761 | 3,856 | 4,032 |
| 06144.las | 16 | 65,520 | 3,756 | 3,840 | 3,952 |
| 06145.las | 16 | 65,520 | 3,774 | 3,872 | 3,952 |
| 06146.las | 16 | 65,520 | 3,711 | 3,776 | 3,840 |
| 06147.las | 16 | 65,520 | 3,631 | 3,696 | 3,744 |
| 06148.las | 16 | 65,520 | 3,715 | 3,792 | 3,888 |
| 06149.las | 16 | 65,520 | 3,812 | 3,872 | 3,920 |
| 06150.las | 16 | 65,520 | 3,786 | 3,856 | 3,904 |
| 06151.las | 32 | 65,520 | 3,721 | 3,776 | 3,808 |
| 06152.las | 16 | 65,520 | 3,813 | 3,888 | 3,952 |
| 06153.las | 16 | 65,520 | 3,866 | 3,920 | 3,968 |
| 06154.las | 16 | 65,520 | 3,913 | 3,968 | 3,968 |
| 06155.las | 32 | 65,520 | 3,854 | 3,904 | 3,920 |
| 06156.las | 16 | 65,520 | 3,897 | 3,920 | 3,952 |
| 06157.las | 32 | 65,520 | 3,994 | 4,032 | 4,048 |
| 06158.las | 64 | 56,512 | 4,011 | 4,064 | 4,064 |

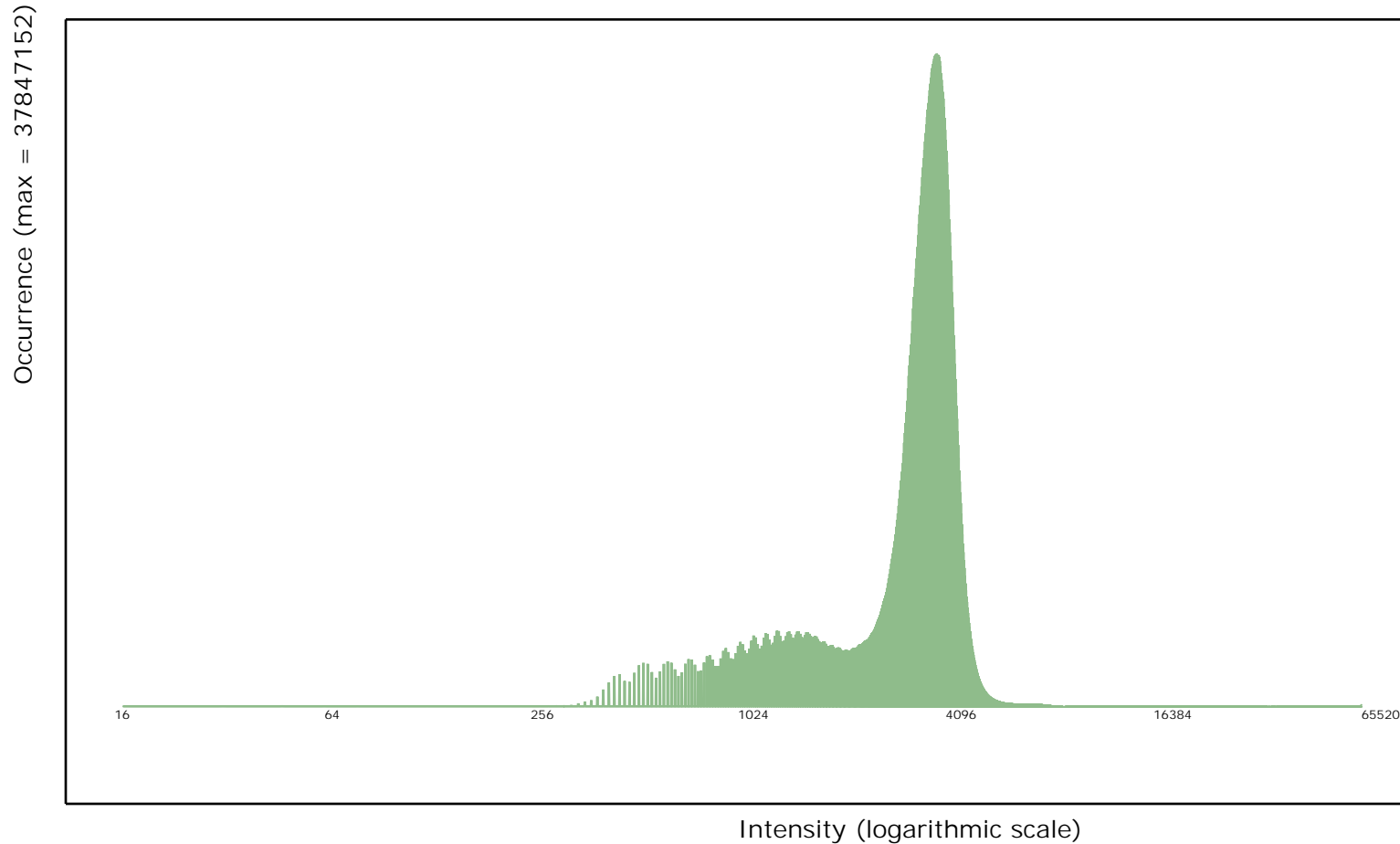
C-3 Report on Intensity Values (Swath Data) - continued

| File | Minimum | Maximum | Mean | Median | Mode |
|--------------------|---------|---------|-------|--------|-------|
| 06159.las | 16 | 65,520 | 3,781 | 3,840 | 3,920 |
| 06160.las | 16 | 65,520 | 3,742 | 3,792 | 3,904 |
| 06161.las | 16 | 65,520 | 3,742 | 3,776 | 3,808 |
| 06162.las | 16 | 65,520 | 3,763 | 3,824 | 3,872 |
| 06163.las | 48 | 65,520 | 3,775 | 3,840 | 3,936 |
| 06164.las | 80 | 65,520 | 3,837 | 3,904 | 4,032 |
| 06165.las | 16 | 65,520 | 3,997 | 4,064 | 4,112 |
| 06166.las | 16 | 65,520 | 4,207 | 4,224 | 4,256 |
| 06167.las | 176 | 65,520 | 4,412 | 4,384 | 4,320 |
| Overall Statistics | 16 | 65,520 | 3,542 | 3,696 | 3,856 |

C-3 Report on Intensity Values (Swath Data) - continued

The purpose of this section is to show a frequency distribution chart of intensities throughout all of the lidar swath files.

[Data Source - Y:\Mapping\Projects\65219844_CWCB_Eastern_Colorado\Production\Final_Client_Deliverables\Block_2\QL1_Central\point_cloud\Swaths](#)



C-3 Report on Intensity Values (Swath Data) - continued

The purpose of this section is to show a graphic of lidar swath data points colored by intensity. Blank flight lines can indicate a collection or processing problem dealing with lidar intensity attribute information.

[Data Source - Y:\Mapping\Projects\65219844_CWCB_Eastern_Colorado\Production\Final_Client_Deliverables\Block_2\QL1_Central\point_cloud\Swaths](Y:\Mapping\Projects\65219844_CWCB_Eastern_Colorado\Production\Final_Client_Deliverables\Block_2\QL1_Central\point_cloud\Swaths)

[Result Path - Y:\Mapping\Projects\65219844_CWCB_Eastern_Colorado\Admin\OA_QC\Block2\DIA\C_3\ColorByIntensity_Boresighted.jpg](Y:\Mapping\Projects\65219844_CWCB_Eastern_Colorado\Admin\OA_QC\Block2\DIA\C_3\ColorByIntensity_Boresighted.jpg)



C-3 Report on Intensity Values (Tiled Data)

The purpose of this section is to report on the presence and quantities of lidar intensity in the LAS tiled data.

[Classified Files - Y:\Mapping\Projects\65219844_CWCB_Eastern_Colorado\Production\Final_Client_Deliverables\Block_2\QL1_Central\point_cloud\tilecls](Y:\Mapping\Projects\65219844_CWCB_Eastern_Colorado\Production\Final_Client_Deliverables\Block_2\QL1_Central\point_cloud\tilecls)

| File | Minimum | Maximum | Mean | Median | Mode |
|----------------|---------|---------|-------|--------|-------|
| LD31801704.las | 16 | 65,520 | 2,778 | 2,352 | 1,664 |
| LD31801707.las | 16 | 65,520 | 3,151 | 2,592 | 944 |
| LD31801710.las | 16 | 65,520 | 2,942 | 2,064 | 1,440 |
| LD31801713.las | 16 | 65,520 | 2,466 | 2,448 | 2,688 |
| LD31801716.las | 16 | 65,520 | 2,669 | 2,608 | 752 |
| LD31831704.las | 16 | 65,520 | 2,651 | 2,224 | 1,440 |
| LD31831707.las | 16 | 65,520 | 2,463 | 2,384 | 2,816 |
| LD31831710.las | 32 | 65,520 | 2,321 | 1,840 | 1,040 |
| LD31831713.las | 16 | 65,520 | 2,280 | 1,824 | 944 |
| LD31831716.las | 32 | 65,520 | 2,566 | 2,576 | 960 |
| LD31861704.las | 16 | 65,520 | 2,714 | 2,640 | 2,912 |
| LD31861707.las | 16 | 65,520 | 2,728 | 2,400 | 944 |
| LD31861710.las | 32 | 65,520 | 2,533 | 2,192 | 944 |
| LD31861713.las | 16 | 65,520 | 2,402 | 1,904 | 1,056 |
| LD31861716.las | 32 | 65,520 | 2,674 | 2,896 | 3,696 |
| LD31891704.las | 32 | 65,520 | 2,593 | 2,432 | 2,304 |
| LD31891707.las | 32 | 65,520 | 2,466 | 2,032 | 1,136 |
| LD31891710.las | 48 | 65,520 | 2,604 | 2,352 | 1,040 |
| LD31891713.las | 32 | 65,520 | 2,422 | 1,952 | 944 |
| LD31891716.las | 48 | 65,520 | 2,716 | 2,848 | 1,360 |
| LD31921704.las | 48 | 65,520 | 3,256 | 2,944 | 1,616 |
| LD31921707.las | 32 | 65,520 | 2,623 | 2,288 | 1,232 |
| LD31921710.las | 32 | 65,520 | 2,556 | 2,288 | 1,040 |
| LD31921713.las | 16 | 65,520 | 2,539 | 2,192 | 944 |
| LD31921716.las | 80 | 65,520 | 2,895 | 3,104 | 3,472 |
| LD31951704.las | 16 | 65,520 | 2,732 | 2,672 | 3,024 |
| LD31951707.las | 16 | 65,520 | 2,832 | 2,896 | 640 |
| LD31951710.las | 16 | 65,520 | 2,780 | 2,960 | 1,328 |
| LD31951713.las | 16 | 65,520 | 2,779 | 2,960 | 1,040 |

C-3 Report on Intensity Values (Tiled Data) - continued

| File | Minimum | Maximum | Mean | Median | Mode |
|----------------|---------|---------|-------|--------|-------|
| LD31951716.las | 48 | 65,520 | 2,743 | 2,960 | 1,056 |
| LD31981701.las | 448 | 5,616 | 2,610 | 2,576 | 752 |
| LD31981704.las | 48 | 65,520 | 3,150 | 3,264 | 3,424 |
| LD31981707.las | 16 | 65,520 | 3,356 | 3,424 | 3,456 |
| LD31981710.las | 16 | 65,520 | 3,284 | 3,408 | 3,680 |
| LD31981713.las | 16 | 65,520 | 3,189 | 3,232 | 3,264 |
| LD31981716.las | 16 | 65,520 | 3,310 | 3,472 | 3,536 |
| LD31981719.las | 288 | 65,520 | 3,353 | 3,488 | 3,552 |
| LD31981722.las | 224 | 65,520 | 3,687 | 3,760 | 3,760 |
| LD31981725.las | 320 | 65,520 | 3,919 | 3,984 | 4,016 |
| LD31981728.las | 304 | 65,520 | 3,827 | 3,840 | 3,856 |
| LD31981731.las | 32 | 65,520 | 3,484 | 3,568 | 3,648 |
| LD32011704.las | 400 | 17,968 | 3,463 | 3,472 | 3,424 |
| LD32011707.las | 32 | 65,520 | 3,301 | 3,584 | 3,760 |
| LD32011710.las | 16 | 65,520 | 3,339 | 3,648 | 3,872 |
| LD32011713.las | 32 | 65,520 | 3,460 | 3,696 | 3,840 |
| LD32011716.las | 16 | 65,520 | 3,605 | 3,728 | 3,760 |
| LD32011719.las | 16 | 65,520 | 3,518 | 3,712 | 3,904 |
| LD32011722.las | 16 | 65,520 | 3,872 | 3,968 | 4,048 |
| LD32011725.las | 16 | 65,520 | 3,468 | 3,520 | 3,440 |
| LD32011728.las | 256 | 65,520 | 3,437 | 3,424 | 3,328 |
| LD32011731.las | 16 | 65,520 | 3,137 | 3,264 | 3,264 |
| LD32041704.las | 64 | 65,520 | 3,064 | 3,328 | 3,584 |
| LD32041707.las | 48 | 65,520 | 2,646 | 2,432 | 1,520 |
| LD32041710.las | 16 | 65,520 | 2,906 | 2,912 | 1,328 |
| LD32041713.las | 16 | 65,520 | 2,855 | 3,056 | 3,536 |
| LD32041716.las | 48 | 65,520 | 3,029 | 3,248 | 3,328 |
| LD32041719.las | 32 | 65,520 | 3,778 | 3,936 | 4,032 |
| LD32041722.las | 48 | 65,520 | 3,623 | 3,840 | 3,952 |
| LD32041725.las | 32 | 65,520 | 3,321 | 3,504 | 3,472 |
| LD32041728.las | 48 | 65,520 | 3,406 | 3,440 | 3,440 |
| LD32041731.las | 304 | 65,520 | 3,497 | 3,520 | 3,536 |
| LD32041734.las | 3,120 | 4,144 | 3,626 | 3,648 | 3,648 |

C-3 Report on Intensity Values (Tiled Data) - continued

| File | Minimum | Maximum | Mean | Median | Mode |
|----------------|---------|---------|-------|--------|-------|
| LD32071704.las | 16 | 65,520 | 3,017 | 2,592 | 1,216 |
| LD32071707.las | 16 | 65,520 | 2,582 | 2,256 | 1,136 |
| LD32071710.las | 32 | 65,520 | 2,860 | 2,608 | 1,424 |
| LD32071713.las | 16 | 65,520 | 2,993 | 3,104 | 1,536 |
| LD32071716.las | 16 | 65,520 | 2,786 | 2,688 | 1,616 |
| LD32071719.las | 96 | 65,120 | 3,058 | 3,344 | 3,488 |
| LD32071722.las | 16 | 65,520 | 3,508 | 3,712 | 3,920 |
| LD32071725.las | 16 | 65,520 | 3,967 | 3,984 | 3,952 |
| LD32071728.las | 32 | 65,520 | 3,718 | 3,760 | 3,744 |
| LD32071731.las | 16 | 36,480 | 3,504 | 3,488 | 3,488 |
| LD32071734.las | 336 | 18,080 | 3,439 | 3,472 | 3,552 |
| LD32101704.las | 80 | 65,520 | 3,091 | 3,248 | 3,440 |
| LD32101707.las | 32 | 65,520 | 2,818 | 2,624 | 1,120 |
| LD32101710.las | 16 | 65,520 | 3,318 | 3,568 | 3,888 |
| LD32101713.las | 32 | 65,520 | 3,150 | 3,328 | 3,696 |
| LD32101716.las | 16 | 65,520 | 3,167 | 3,520 | 3,840 |
| LD32101722.las | 176 | 65,520 | 3,705 | 3,904 | 4,064 |
| LD32101725.las | 48 | 65,520 | 3,713 | 3,856 | 4,016 |
| LD32101728.las | 16 | 65,520 | 3,159 | 3,280 | 3,312 |
| LD32101731.las | 288 | 65,520 | 3,456 | 3,520 | 3,520 |
| LD32101734.las | 352 | 57,472 | 3,635 | 3,696 | 3,728 |
| LD32131704.las | 48 | 65,520 | 2,998 | 3,232 | 3,440 |
| LD32131707.las | 64 | 65,520 | 2,884 | 3,136 | 3,520 |
| LD32131710.las | 16 | 65,520 | 2,877 | 2,912 | 736 |
| LD32131713.las | 16 | 65,520 | 3,209 | 3,216 | 3,312 |
| LD32131716.las | 80 | 65,520 | 3,064 | 3,376 | 3,632 |
| LD32131722.las | 368 | 31,984 | 3,956 | 3,984 | 4,032 |
| LD32131725.las | 320 | 64,944 | 3,949 | 3,968 | 4,032 |
| LD32131728.las | 48 | 65,520 | 3,339 | 3,376 | 3,344 |
| LD32131731.las | 96 | 65,520 | 3,564 | 3,504 | 3,344 |
| LD32131734.las | 16 | 50,464 | 3,964 | 3,952 | 3,920 |
| LD32131737.las | 16 | 65,520 | 4,052 | 4,080 | 4,080 |
| LD32131740.las | 320 | 65,520 | 4,217 | 4,192 | 4,128 |

C-3 Report on Intensity Values (Tiled Data) - continued

| File | Minimum | Maximum | Mean | Median | Mode |
|----------------|---------|---------|-------|--------|-------|
| LD32131743.las | 288 | 65,520 | 3,845 | 3,920 | 3,936 |
| LD32131746.las | 336 | 65,520 | 3,680 | 3,776 | 3,840 |
| LD32131749.las | 336 | 65,520 | 3,496 | 3,584 | 3,584 |
| LD32131752.las | 64 | 65,520 | 3,730 | 3,760 | 3,744 |
| LD32131755.las | 16 | 65,520 | 3,727 | 3,824 | 3,856 |
| LD32131758.las | 32 | 40,032 | 3,804 | 3,936 | 3,952 |
| LD32161722.las | 336 | 59,728 | 3,805 | 3,840 | 3,840 |
| LD32161725.las | 16 | 22,496 | 3,822 | 3,824 | 3,824 |
| LD32161728.las | 32 | 65,520 | 3,335 | 3,488 | 3,632 |
| LD32161731.las | 16 | 65,520 | 3,277 | 3,344 | 3,408 |
| LD32161734.las | 16 | 65,520 | 4,210 | 4,432 | 4,848 |
| LD32161737.las | 16 | 65,520 | 4,109 | 4,064 | 3,952 |
| LD32161740.las | 352 | 65,520 | 4,095 | 4,080 | 4,064 |
| LD32161743.las | 336 | 11,552 | 4,053 | 4,048 | 4,032 |
| LD32161746.las | 16 | 52,512 | 3,692 | 3,696 | 3,696 |
| LD32161749.las | 320 | 65,520 | 3,727 | 3,760 | 3,824 |
| LD32161752.las | 288 | 65,520 | 3,813 | 3,856 | 3,904 |
| LD32161755.las | 336 | 21,728 | 3,969 | 3,968 | 4,000 |
| LD32161758.las | 320 | 52,304 | 3,851 | 3,920 | 3,952 |
| LD32191722.las | 368 | 55,472 | 3,814 | 3,840 | 3,856 |
| LD32191725.las | 160 | 65,520 | 3,788 | 3,840 | 3,920 |
| LD32191728.las | 16 | 65,520 | 2,925 | 3,056 | 3,440 |
| LD32191731.las | 48 | 65,520 | 3,203 | 3,296 | 3,312 |
| LD32191734.las | 272 | 65,520 | 4,073 | 4,144 | 4,432 |
| LD32191737.las | 192 | 65,520 | 3,823 | 3,808 | 3,728 |
| LD32191740.las | 288 | 14,496 | 4,156 | 4,128 | 4,064 |
| LD32191743.las | 320 | 65,520 | 4,035 | 4,064 | 4,048 |
| LD32191746.las | 304 | 34,928 | 3,840 | 3,856 | 3,840 |
| LD32191749.las | 272 | 32,816 | 3,797 | 3,808 | 3,808 |
| LD32191752.las | 304 | 65,520 | 3,844 | 3,872 | 3,888 |
| LD32191755.las | 304 | 65,520 | 4,006 | 4,032 | 4,080 |
| LD32191758.las | 64 | 65,520 | 3,780 | 3,856 | 3,888 |
| LD32191764.las | 304 | 31,248 | 3,620 | 3,648 | 3,712 |

C-3 Report on Intensity Values (Tiled Data) - continued

| File | Minimum | Maximum | Mean | Median | Mode |
|----------------|---------|---------|-------|--------|-------|
| LD32191767.las | 16 | 64,640 | 3,411 | 3,472 | 3,360 |
| LD32221722.las | 208 | 65,328 | 3,837 | 3,904 | 3,952 |
| LD32221725.las | 16 | 65,520 | 3,846 | 3,872 | 3,888 |
| LD32221728.las | 48 | 65,520 | 2,771 | 2,560 | 1,920 |
| LD32221731.las | 32 | 65,520 | 3,161 | 3,264 | 3,312 |
| LD32221734.las | 272 | 65,520 | 3,541 | 3,504 | 3,424 |
| LD32221737.las | 32 | 65,520 | 3,637 | 3,680 | 3,632 |
| LD32221740.las | 256 | 65,520 | 3,918 | 3,904 | 3,872 |
| LD32221743.las | 304 | 65,520 | 3,802 | 3,824 | 3,936 |
| LD32221746.las | 288 | 39,696 | 3,696 | 3,728 | 3,840 |
| LD32221749.las | 112 | 65,520 | 3,663 | 3,680 | 3,808 |
| LD32221752.las | 304 | 18,608 | 3,735 | 3,744 | 3,856 |
| LD32221755.las | 16 | 65,520 | 3,919 | 3,984 | 4,000 |
| LD32221758.las | 336 | 9,472 | 3,921 | 4,000 | 4,032 |
| LD32221761.las | 320 | 15,232 | 3,743 | 3,888 | 4,048 |
| LD32221764.las | 432 | 6,400 | 3,911 | 3,936 | 3,920 |
| LD32221767.las | 320 | 40,720 | 3,749 | 3,808 | 4,032 |
| LD32251722.las | 48 | 65,520 | 3,590 | 3,680 | 3,808 |
| LD32251725.las | 304 | 65,520 | 3,615 | 3,744 | 3,792 |
| LD32251728.las | 16 | 65,520 | 2,973 | 3,280 | 3,600 |
| LD32251731.las | 32 | 65,520 | 3,169 | 3,312 | 3,408 |
| LD32251734.las | 48 | 65,520 | 3,184 | 3,328 | 3,408 |
| LD32251737.las | 16 | 65,520 | 3,253 | 3,440 | 3,536 |
| LD32251740.las | 272 | 65,520 | 3,363 | 3,552 | 3,632 |
| LD32251743.las | 16 | 65,520 | 3,244 | 3,456 | 3,568 |
| LD32251746.las | 128 | 65,520 | 3,169 | 3,376 | 3,488 |
| LD32251749.las | 288 | 65,520 | 3,151 | 3,264 | 3,296 |
| LD32251752.las | 16 | 63,616 | 3,294 | 3,344 | 3,312 |
| LD32251755.las | 304 | 65,520 | 3,895 | 3,984 | 4,016 |
| LD32251758.las | 288 | 50,480 | 4,043 | 4,048 | 4,032 |
| LD32251761.las | 16 | 16,112 | 3,909 | 3,920 | 3,920 |
| LD32251764.las | 16 | 10,448 | 3,749 | 3,808 | 3,808 |
| LD32251767.las | 336 | 9,888 | 3,732 | 3,920 | 4,016 |

C-3 Report on Intensity Values (Tiled Data) - continued

| File | Minimum | Maximum | Mean | Median | Mode |
|----------------|---------|---------|-------|--------|-------|
| LD32281722.las | 48 | 65,520 | 3,556 | 3,680 | 3,728 |
| LD32281725.las | 16 | 65,520 | 3,450 | 3,584 | 3,696 |
| LD32281728.las | 16 | 65,520 | 2,794 | 2,640 | 1,728 |
| LD32281731.las | 32 | 65,520 | 3,163 | 3,360 | 3,488 |
| LD32281734.las | 16 | 65,520 | 2,779 | 2,896 | 3,392 |
| LD32281737.las | 16 | 65,520 | 2,891 | 2,912 | 3,120 |
| LD32281740.las | 16 | 65,520 | 3,062 | 3,200 | 3,488 |
| LD32281743.las | 64 | 65,520 | 3,137 | 3,360 | 3,584 |
| LD32281746.las | 64 | 65,520 | 3,243 | 3,264 | 3,296 |
| LD32281749.las | 16 | 65,520 | 3,041 | 3,168 | 3,296 |
| LD32281752.las | 272 | 65,520 | 3,365 | 3,376 | 3,376 |
| LD32281755.las | 256 | 65,520 | 3,878 | 3,984 | 4,064 |
| LD32281758.las | 288 | 61,488 | 4,106 | 4,112 | 4,048 |
| LD32281761.las | 16 | 20,896 | 3,928 | 3,920 | 3,920 |
| LD32281764.las | 304 | 33,200 | 3,916 | 3,968 | 4,000 |
| LD32311716.las | 368 | 65,520 | 3,553 | 3,632 | 3,840 |
| LD32311719.las | 352 | 7,984 | 3,832 | 3,824 | 3,840 |
| LD32311722.las | 160 | 65,520 | 3,510 | 3,648 | 3,728 |
| LD32311725.las | 16 | 65,520 | 3,005 | 3,088 | 3,440 |
| LD32311728.las | 16 | 65,520 | 3,218 | 3,312 | 3,712 |
| LD32311731.las | 16 | 65,520 | 3,029 | 3,264 | 3,696 |
| LD32311734.las | 32 | 65,520 | 2,915 | 2,576 | 1,616 |
| LD32311737.las | 16 | 65,520 | 2,866 | 2,608 | 2,688 |
| LD32311740.las | 16 | 65,520 | 3,239 | 3,328 | 3,584 |
| LD32311743.las | 32 | 65,520 | 3,440 | 3,456 | 3,504 |
| LD32311746.las | 16 | 65,520 | 3,449 | 3,488 | 3,472 |
| LD32311749.las | 320 | 65,520 | 3,695 | 3,744 | 3,776 |
| LD32311752.las | 16 | 65,520 | 3,263 | 3,472 | 3,600 |
| LD32311755.las | 240 | 65,520 | 3,505 | 3,600 | 3,600 |
| LD32341716.las | 16 | 65,520 | 3,902 | 3,920 | 3,920 |
| LD32341719.las | 288 | 65,520 | 3,827 | 3,824 | 3,840 |
| LD32341722.las | 16 | 65,520 | 3,699 | 3,728 | 3,712 |
| LD32341725.las | 32 | 65,520 | 3,392 | 3,488 | 3,520 |

C-3 Report on Intensity Values (Tiled Data) - continued

| File | Minimum | Maximum | Mean | Median | Mode |
|----------------|---------|---------|-------|--------|-------|
| LD32341728.las | 16 | 65,520 | 3,241 | 3,424 | 3,568 |
| LD32341731.las | 32 | 65,520 | 3,040 | 3,280 | 3,424 |
| LD32341734.las | 32 | 65,520 | 3,026 | 3,280 | 3,456 |
| LD32341737.las | 16 | 65,520 | 3,042 | 3,232 | 3,488 |
| LD32341740.las | 16 | 65,520 | 3,362 | 3,520 | 3,584 |
| LD32341743.las | 48 | 65,520 | 3,245 | 3,392 | 3,488 |
| LD32341746.las | 304 | 65,520 | 3,756 | 3,792 | 3,904 |
| LD32341749.las | 304 | 16,416 | 4,070 | 4,064 | 4,000 |
| LD32341752.las | 256 | 30,688 | 3,938 | 4,016 | 4,224 |
| LD32341755.las | 256 | 23,648 | 3,807 | 3,808 | 3,744 |
| LD32371716.las | 368 | 11,536 | 4,118 | 4,112 | 4,032 |
| LD32371719.las | 112 | 32,128 | 3,890 | 3,888 | 3,920 |
| LD32371722.las | 320 | 8,672 | 4,007 | 4,016 | 4,048 |
| LD32371725.las | 16 | 65,520 | 3,698 | 3,664 | 3,600 |
| LD32371728.las | 64 | 64,096 | 3,456 | 3,488 | 3,472 |
| LD32371731.las | 16 | 48,112 | 3,456 | 3,456 | 3,424 |
| LD32371734.las | 16 | 65,520 | 3,393 | 3,392 | 3,408 |
| LD32371737.las | 208 | 65,520 | 3,473 | 3,536 | 3,536 |
| LD32371740.las | 336 | 65,520 | 3,481 | 3,536 | 3,520 |
| LD32371743.las | 16 | 65,520 | 3,331 | 3,408 | 3,424 |
| LD32371746.las | 16 | 65,520 | 3,783 | 3,840 | 3,920 |
| LD32371749.las | 304 | 26,048 | 4,351 | 4,336 | 4,288 |
| LD32371752.las | 16 | 8,272 | 4,216 | 4,208 | 4,080 |
| LD32371755.las | 288 | 65,520 | 4,019 | 4,016 | 4,016 |
| LD32401719.las | 16 | 65,312 | 3,823 | 3,840 | 3,856 |
| LD32401722.las | 288 | 6,080 | 3,941 | 3,936 | 3,904 |
| LD32401725.las | 320 | 65,520 | 3,769 | 3,760 | 3,728 |
| LD32401728.las | 272 | 65,520 | 3,647 | 3,680 | 3,616 |
| LD32401731.las | 16 | 65,520 | 3,504 | 3,600 | 3,584 |
| LD32401734.las | 16 | 54,496 | 3,428 | 3,536 | 3,536 |
| LD32401737.las | 16 | 65,520 | 3,458 | 3,584 | 3,616 |
| LD32401740.las | 16 | 65,520 | 3,567 | 3,568 | 3,536 |
| LD32401743.las | 288 | 65,520 | 3,506 | 3,552 | 3,504 |

C-3 Report on Intensity Values (Tiled Data) - continued

| File | Minimum | Maximum | Mean | Median | Mode |
|----------------|---------|---------|-------|--------|-------|
| LD32401746.las | 16 | 30,960 | 3,723 | 3,792 | 3,920 |
| LD32401749.las | 320 | 6,320 | 4,059 | 4,048 | 4,016 |
| LD32401752.las | 288 | 7,168 | 3,974 | 3,968 | 3,968 |
| LD32401755.las | 288 | 65,520 | 3,940 | 3,936 | 3,984 |
| LD32431719.las | 16 | 20,608 | 3,587 | 3,632 | 4,048 |
| LD32431722.las | 288 | 6,064 | 3,827 | 3,984 | 4,144 |
| LD32431725.las | 320 | 8,208 | 3,846 | 3,952 | 4,224 |
| LD32431728.las | 48 | 65,520 | 4,003 | 4,032 | 4,064 |
| LD32431731.las | 16 | 65,520 | 3,980 | 4,032 | 4,096 |
| LD32431734.las | 16 | 13,920 | 4,115 | 4,112 | 4,096 |
| LD32431737.las | 16 | 32,032 | 4,144 | 4,160 | 4,160 |
| LD32431740.las | 16 | 23,728 | 4,219 | 4,256 | 4,272 |
| LD32431743.las | 16 | 65,520 | 3,618 | 3,680 | 3,536 |
| LD32431746.las | 16 | 65,520 | 3,763 | 3,920 | 4,144 |
| LD32431749.las | 144 | 57,408 | 3,746 | 3,984 | 4,160 |
| LD32431752.las | 128 | 61,200 | 3,855 | 3,984 | 4,192 |
| LD32431755.las | 416 | 6,272 | 4,043 | 4,048 | 4,096 |
| LD32461716.las | 528 | 5,120 | 3,834 | 3,872 | 3,872 |
| LD32461719.las | 288 | 65,520 | 3,788 | 3,808 | 3,744 |
| LD32461722.las | 272 | 65,520 | 3,892 | 3,952 | 4,048 |
| LD32461725.las | 320 | 65,120 | 3,805 | 3,872 | 3,920 |
| LD32461728.las | 336 | 16,448 | 3,833 | 3,888 | 4,000 |
| LD32461731.las | 16 | 46,192 | 3,579 | 3,504 | 3,296 |
| LD32461734.las | 16 | 50,752 | 3,822 | 3,904 | 4,048 |
| LD32461737.las | 288 | 37,904 | 4,038 | 4,080 | 4,064 |
| LD32461740.las | 16 | 54,416 | 4,214 | 4,240 | 4,256 |
| LD32461743.las | 16 | 65,520 | 3,748 | 3,824 | 4,032 |
| LD32461746.las | 32 | 65,520 | 3,600 | 3,664 | 3,824 |
| LD32461749.las | 288 | 18,208 | 3,705 | 3,808 | 3,904 |
| LD32461752.las | 128 | 15,472 | 3,904 | 3,984 | 4,016 |
| LD32491740.las | 336 | 14,448 | 3,715 | 4,112 | 4,192 |
| LD32491743.las | 16 | 65,520 | 3,765 | 3,808 | 3,696 |
| LD32491746.las | 304 | 65,520 | 3,692 | 3,824 | 3,824 |

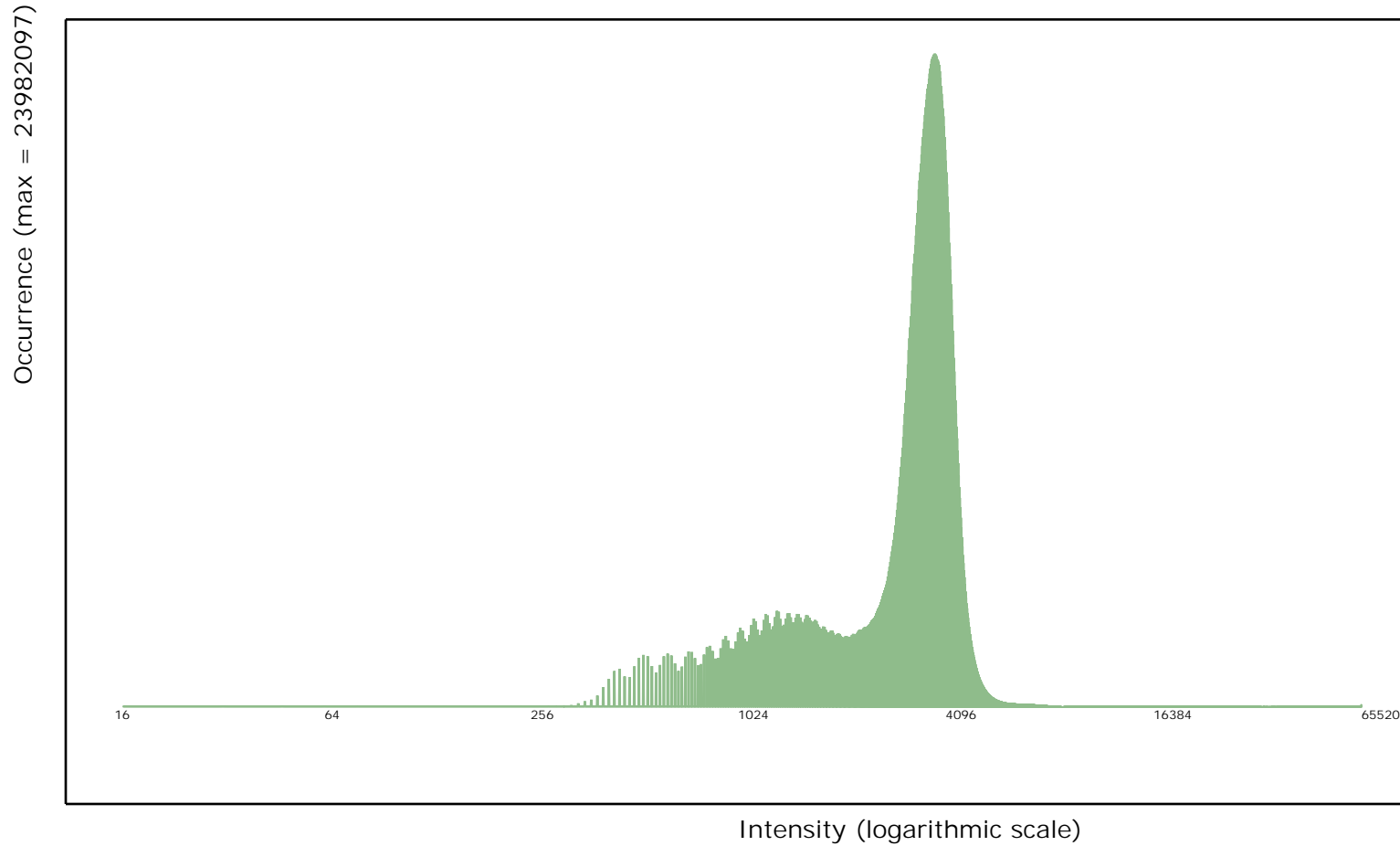
C-3 Report on Intensity Values (Tiled Data) - continued

| File | Minimum | Maximum | Mean | Median | Mode |
|--------------------|---------|---------|-------|--------|-------|
| LD32491749.las | 16 | 57,664 | 3,558 | 3,712 | 3,824 |
| LD32491752.las | 160 | 14,064 | 3,667 | 3,776 | 4,000 |
| LD32521740.las | 400 | 6,192 | 4,116 | 4,208 | 4,336 |
| LD32521743.las | 352 | 58,640 | 4,133 | 4,128 | 4,144 |
| LD32521746.las | 16 | 21,296 | 4,006 | 4,016 | 4,016 |
| LD32521749.las | 16 | 31,184 | 3,870 | 3,888 | 3,920 |
| LD32521752.las | 336 | 6,368 | 3,884 | 3,872 | 3,824 |
| LD32551740.las | 480 | 7,280 | 4,142 | 4,144 | 4,080 |
| LD32551743.las | 16 | 42,336 | 4,152 | 4,160 | 4,144 |
| LD32551746.las | 32 | 57,824 | 3,990 | 4,000 | 4,000 |
| LD32551749.las | 16 | 28,080 | 3,947 | 3,968 | 4,016 |
| LD32551752.las | 64 | 65,520 | 4,026 | 4,064 | 4,064 |
| LD32581746.las | 288 | 27,216 | 3,967 | 3,968 | 3,984 |
| LD32581749.las | 352 | 13,264 | 3,877 | 3,888 | 3,952 |
| Overall Statistics | 16 | 65,520 | 3,471 | 3,648 | 3,808 |

C-3 Report on Intensity Values (Tiled Data) - continued

The purpose of this section is to show a frequency distribution chart of intensities throughout all of the lidar tiled files.

[Data Source - Y:\Mapping\Projects\65219844_CWCB_Eastern_Colorado\Production\Final_Client_Deliverables\Block_2\QL1_Central\point_cloud\tilecls](#)



C-3 Report on Intensity Values (Tiled Data) - continued

The purpose of this section is to show a graphic of lidar tiled data points colored by intensity. Blank tiles can indicate a processing problem dealing with lidar intensity attribute information.

[Data Source - Y:\Mapping\Projects\65219844_CWCB_Eastern_Colorado\Production\Final_Client_Deliverables\Block_2\QL1_Central\point_cloud\tilecls](Y:\Mapping\Projects\65219844_CWCB_Eastern_Colorado\Production\Final_Client_Deliverables\Block_2\QL1_Central\point_cloud\tilecls)

[Result Path - Y:\Mapping\Projects\65219844_CWCB_Eastern_Colorado\Admin\OA_QC\Block2\DIA\C_3\ColorByIntensity_Classified.jpg](Y:\Mapping\Projects\65219844_CWCB_Eastern_Colorado\Admin\OA_QC\Block2\DIA\C_3\ColorByIntensity_Classified.jpg)



C-4 Report on Nominal Pulse Spacing (NPS)

The USGS Lidar Base Specification Version 1.2 states: "Assessment and reporting of the NPS is made against single swath, single instrument, first return only data, including only the geometrically usable part of the swath (typically the center 95 percent) and excluding acceptable data voids. Higher net densities of lidar point measurements are being achieved more often by using multiple coverages, creating a need for a separate new term to prevent confusion with NPS and NPD. This specification will use the terms aggregate nominal pulse spacing (ANPS) and aggregate nominal pulse density (ANPD) to describe the net overall pulse spacing and density, respectively. The table "Aggregate nominal pulse spacing and density, Quality Level 0–Quality Level 3" (table 1) lists the required ANPS and ANPD by QL. Dependent on the local terrain and land cover conditions in a project, a greater pulse density may be required on specific projects."

Table 1. Aggregate nominal pulse spacing and density, Quality Level 0–Quality Level 3.

[m, meters; pls/m², pulses per square meter; ≤, less than or equal to; ≥, greater than or equal to]

| Quality Level (QL) | Aggregate nominal pulse spacing (ANPS) (m) | Aggregate nominal pulse density (ANPD) (pls/m ²) |
|--------------------|--|--|
| QL0 | ≤0.35 | ≥8.0 |
| QL1 | ≤0.35 | ≥8.0 |
| QL2 | ≤0.71 | ≥2.0 |
| QL3 | ≤1.41 | ≥0.5 |

The purpose of this section is to report on the lidar point density and nominal point spacing by swath file. Averages by swath files (not including overlap), project boundary polygons (including swath overlap), and aggregate project boundary polygons (including swath overlap) are reported.

[Boresighted Files - Y:\Mapping\Projects\65219844_CWCB_Eastern_Colorado\Production\Final_Client_Deliverables\Block_2\QL1_Central\point_cloud\Swaths](#)

Quality level tested: QL1

| File | Number of First Returns | Area of Swath | Point Density | NPS |
|-----------------------|-------------------------|---------------|---------------|---------------|
| 06100.las | 15,719,936 | 23,020,624 | 7.352/0.683 | 0.369/1.210 |
| 06100.las + 06102.las | 24,036,532 | 23,020,624 | 11.238/1.044 | 0.298/0.979 * |
| 06101.las | 87,588,796 | 154,325,632 | 6.114/0.568 | 0.404/1.327 |
| 06101.las + others | 197,144,618 | 154,325,632 | 13.746/1.277 | 0.270/0.885 * |

C-4 Report on Nominal Pulse Spacing (NPS) - continued

| File | Number of First Returns | Area of Swath | Point Density | NPS |
|--------------------|-------------------------|---------------|---------------|---------------|
| 06103.las | 61,738,741 | 117,425,392 | 5.662/0.526 | 0.420/1.379 |
| 06103.las + others | 145,055,338 | 117,425,392 | 13.293/1.235 | 0.274/0.900 * |
| 06104.las | 55,352,636 | 117,795,856 | 5.059/0.470 | 0.445/1.459 |
| 06104.las + others | 145,765,773 | 117,795,856 | 13.315/1.237 | 0.274/0.899 * |
| 06105.las | 66,095,473 | 118,194,736 | 6.017/0.559 | 0.408/1.337 |
| 06105.las + others | 149,140,308 | 118,194,736 | 13.584/1.262 | 0.271/0.890 * |
| 06106.las | 52,532,861 | 117,249,104 | 4.822/0.448 | 0.455/1.494 |
| 06106.las + others | 142,572,737 | 117,249,104 | 13.089/1.216 | 0.276/0.907 * |
| 06107.las | 60,054,524 | 116,025,536 | 5.576/0.518 | 0.424/1.390 |
| 06107.las + others | 140,997,606 | 116,025,536 | 13.078/1.215 | 0.276/0.907 * |
| 06108.las | 53,532,371 | 117,903,184 | 4.887/0.454 | 0.452/1.484 |
| 06108.las + others | 138,991,938 | 117,903,184 | 12.691/1.179 | 0.281/0.921 * |
| 06109.las | 58,095,399 | 113,861,360 | 5.490/0.510 | 0.427/1.400 |
| 06109.las + others | 137,785,249 | 113,861,360 | 13.024/1.210 | 0.277/0.909 * |
| 06110.las | 53,465,532 | 116,388,944 | 4.941/0.459 | 0.450/1.475 |
| 06110.las + others | 139,043,371 | 116,388,944 | 12.863/1.195 | 0.279/0.915 * |
| 06111.las | 20,338,812 | 38,733,712 | 5.651/0.525 | 0.421/1.380 |
| 06111.las + others | 33,977,288 | 38,733,712 | 9.440/0.877 | 0.326/1.068 * |
| 06112.las | 61,481,998 | 117,178,672 | 5.651/0.525 | 0.421/1.381 |
| 06112.las + others | 142,735,640 | 117,178,672 | 13.110/1.218 | 0.276/0.906 * |
| 06113.las | 54,390,500 | 117,560,256 | 4.984/0.463 | 0.448/1.470 |
| 06113.las + others | 141,738,879 | 117,560,256 | 12.981/1.206 | 0.278/0.911 * |
| 06114.las | 17,818,592 | 39,657,520 | 4.833/0.449 | 0.455/1.492 |
| 06114.las + others | 44,532,373 | 39,657,520 | 12.088/1.123 | 0.288/0.944 * |
| 06115.las | 21,600,218 | 40,585,136 | 5.726/0.532 | 0.418/1.371 |
| 06115.las + others | 50,517,344 | 40,585,136 | 13.401/1.245 | 0.273/0.896 * |
| 06116.las | 61,138,382 | 118,348,192 | 5.565/0.517 | 0.424/1.391 |
| 06116.las + others | 144,986,804 | 118,348,192 | 13.186/1.225 | 0.275/0.903 * |
| 06117.las | 44,037,150 | 95,839,616 | 4.941/0.459 | 0.450/1.475 |
| 06117.las + others | 117,826,680 | 95,839,616 | 13.229/1.229 | 0.275/0.902 * |
| 06118.las | 22,502,421 | 49,170,512 | 4.930/0.458 | 0.450/1.478 |
| 06118.las + others | 59,437,278 | 49,170,512 | 13.014/1.209 | 0.277/0.910 * |
| 06119.las | 29,913,505 | 57,836,272 | 5.565/0.517 | 0.424/1.390 |
| 06119.las + others | 70,349,470 | 57,836,272 | 13.089/1.216 | 0.276/0.907 * |

C-4 Report on Nominal Pulse Spacing (NPS) - continued

| File | Number of First Returns | Area of Swath | Point Density | NPS |
|--------------------|-------------------------|---------------|---------------|---------------|
| 06120.las | 38,895,959 | 70,108,176 | 5.974/0.555 | 0.409/1.343 |
| 06120.las + others | 90,677,103 | 70,108,176 | 13.918/1.293 | 0.268/0.879 * |
| 06121.las | 26,775,665 | 58,020,592 | 4.962/0.461 | 0.449/1.472 |
| 06121.las + others | 70,564,424 | 58,020,592 | 13.089/1.216 | 0.276/0.907 * |
| 06122.las | 27,268,611 | 59,307,008 | 4.951/0.460 | 0.450/1.475 |
| 06122.las + others | 71,719,374 | 59,307,008 | 13.014/1.209 | 0.277/0.909 * |
| 06123.las | 30,547,409 | 59,400,784 | 5.533/0.514 | 0.425/1.394 |
| 06123.las + others | 72,386,383 | 59,400,784 | 13.121/1.219 | 0.276/0.906 * |
| 06124.las | 30,482,749 | 57,801,648 | 5.673/0.527 | 0.420/1.377 |
| 06124.las + others | 70,635,428 | 57,801,648 | 13.153/1.222 | 0.276/0.905 * |
| 06125.las | 59,228,647 | 129,838,848 | 4.908/0.456 | 0.451/1.481 |
| 06125.las + others | 154,169,720 | 129,838,848 | 12.777/1.187 | 0.280/0.918 * |
| 06126.las | 74,563,202 | 147,904,736 | 5.425/0.504 | 0.429/1.408 |
| 06126.las + others | 174,835,884 | 147,904,736 | 12.723/1.182 | 0.280/0.920 * |
| 06127.las | 68,983,196 | 152,565,200 | 4.865/0.452 | 0.453/1.487 |
| 06127.las + others | 180,317,630 | 152,565,200 | 12.723/1.182 | 0.280/0.920 * |
| 06128.las | 78,634,986 | 156,821,296 | 5.393/0.501 | 0.430/1.412 |
| 06128.las + others | 187,467,555 | 156,821,296 | 12.863/1.195 | 0.279/0.915 * |
| 06129.las | 70,424,470 | 155,708,512 | 4.865/0.452 | 0.453/1.487 |
| 06129.las + others | 188,841,717 | 155,708,512 | 13.057/1.213 | 0.277/0.908 * |
| 06130.las | 72,290,000 | 155,111,120 | 5.016/0.466 | 0.447/1.465 |
| 06130.las + others | 196,850,237 | 155,111,120 | 13.659/1.269 | 0.271/0.888 * |
| 06131.las | 90,095,495 | 156,943,616 | 6.178/0.574 | 0.402/1.320 |
| 06131.las + others | 203,628,657 | 156,943,616 | 13.961/1.297 | 0.268/0.878 * |
| 06132.las | 73,603,448 | 155,836,544 | 5.081/0.472 | 0.443/1.455 |
| 06132.las + others | 198,426,466 | 155,836,544 | 13.702/1.273 | 0.270/0.886 * |
| 06133.las | 87,998,640 | 156,968,384 | 6.039/0.561 | 0.407/1.336 |
| 06133.las + others | 201,737,605 | 156,968,384 | 13.832/1.285 | 0.269/0.882 * |
| 06134.las | 71,854,694 | 155,898,000 | 4.962/0.461 | 0.449/1.473 |
| 06134.las + others | 195,071,315 | 155,898,000 | 13.466/1.251 | 0.272/0.894 * |
| 06135.las | 87,754,803 | 157,818,928 | 5.985/0.556 | 0.409/1.341 |
| 06135.las + others | 195,601,282 | 157,818,928 | 13.336/1.239 | 0.274/0.898 * |
| 06136.las | 68,249,835 | 154,235,552 | 4.768/0.443 | 0.458/1.503 |
| 06136.las + others | 176,061,694 | 154,235,552 | 12.292/1.142 | 0.285/0.936 * |

C-4 Report on Nominal Pulse Spacing (NPS) - continued

| File | Number of First Returns | Area of Swath | Point Density | NPS |
|--------------------|-------------------------|---------------|---------------|---------------|
| 06137.las | 64,472,563 | 111,431,584 | 6.232/0.579 | 0.401/1.315 |
| 06137.las + others | 143,326,847 | 111,431,584 | 13.842/1.286 | 0.269/0.882 * |
| 06138.las | 49,571,036 | 108,692,928 | 4.908/0.456 | 0.451/1.481 |
| 06138.las + others | 135,295,275 | 108,692,928 | 13.401/1.245 | 0.273/0.896 * |
| 06139.las | 60,051,258 | 104,386,224 | 6.189/0.575 | 0.402/1.318 |
| 06139.las + others | 134,946,244 | 104,386,224 | 13.918/1.293 | 0.268/0.880 * |
| 06141.las | 54,487,264 | 120,255,376 | 4.876/0.453 | 0.453/1.486 |
| 06141.las + others | 146,313,446 | 120,255,376 | 13.100/1.217 | 0.276/0.907 * |
| 06142.las | 77,546,071 | 135,191,472 | 6.178/0.574 | 0.402/1.320 |
| 06142.las + others | 172,689,503 | 135,191,472 | 13.746/1.277 | 0.270/0.885 * |
| 06143.las | 68,490,842 | 151,924,816 | 4.855/0.451 | 0.454/1.489 |
| 06143.las + others | 189,114,409 | 151,924,816 | 13.401/1.245 | 0.273/0.896 * |
| 06144.las | 89,035,305 | 153,348,160 | 6.254/0.581 | 0.400/1.312 |
| 06144.las + others | 198,411,853 | 153,348,160 | 13.929/1.294 | 0.268/0.879 * |
| 06145.las | 68,969,238 | 152,979,984 | 4.855/0.451 | 0.454/1.489 |
| 06145.las + others | 190,210,553 | 152,979,984 | 13.380/1.243 | 0.273/0.897 * |
| 06146.las | 82,956,459 | 144,389,376 | 6.189/0.575 | 0.402/1.319 |
| 06146.las + others | 185,379,948 | 144,389,376 | 13.821/1.284 | 0.269/0.883 * |
| 06147.las | 61,477,691 | 135,052,944 | 4.898/0.455 | 0.452/1.482 |
| 06147.las + others | 169,902,514 | 135,052,944 | 13.541/1.258 | 0.272/0.892 * |
| 06148.las | 77,524,619 | 137,047,808 | 6.092/0.566 | 0.405/1.330 |
| 06148.las + others | 174,420,948 | 137,047,808 | 13.702/1.273 | 0.270/0.886 * |
| 06149.las | 60,710,446 | 133,973,120 | 4.876/0.453 | 0.453/1.486 |
| 06149.las + others | 167,400,225 | 133,973,120 | 13.455/1.250 | 0.273/0.895 * |
| 06150.las | 72,790,791 | 130,232,192 | 6.017/0.559 | 0.408/1.338 |
| 06150.las + others | 166,137,858 | 130,232,192 | 13.735/1.276 | 0.270/0.885 * |
| 06151.las | 56,984,801 | 122,173,856 | 5.016/0.466 | 0.446/1.464 |
| 06151.las + others | 153,286,678 | 122,173,856 | 13.509/1.255 | 0.272/0.893 * |
| 06152.las | 65,369,065 | 118,808,928 | 5.920/0.550 | 0.411/1.348 |
| 06152.las + others | 150,966,916 | 118,808,928 | 13.681/1.271 | 0.270/0.887 * |
| 06153.las | 54,310,417 | 118,426,064 | 4.941/0.459 | 0.450/1.477 |
| 06153.las + others | 146,584,083 | 118,426,064 | 13.326/1.238 | 0.274/0.899 * |
| 06154.las | 54,515,799 | 103,306,432 | 5.683/0.528 | 0.420/1.377 |
| 06154.las + others | 127,529,762 | 103,306,432 | 13.283/1.234 | 0.274/0.900 * |

C-4 Report on Nominal Pulse Spacing (NPS) - continued

| File | Number of First Returns | Area of Swath | Point Density | NPS |
|-----------------------|-------------------------|---------------|--|--------------------------|
| 06155.las | 36,660,690 | 77,133,648 | 5.113/0.475 | 0.442/1.451 |
| 06155.las + others | 95,420,975 | 77,133,648 | 13.315/1.237 | 0.274/0.899 * |
| 06156.las | 31,892,237 | 59,351,824 | 5.780/0.537 | 0.416/1.364 |
| 06156.las + others | 74,470,979 | 59,351,824 | 13.509/1.255 | 0.272/0.893 * |
| 06157.las | 27,297,757 | 59,322,272 | 4.951/0.460 | 0.449/1.474 |
| 06157.las + others | 73,301,196 | 59,322,272 | 13.304/1.236 | 0.274/0.900 * |
| 06158.las | 32,289,993 | 59,495,584 | 5.845/0.543 | 0.414/1.357 |
| 06158.las + others | 74,902,524 | 59,495,584 | 13.552/1.259 | 0.272/0.891 * |
| 06159.las | 27,004,080 | 57,862,816 | 5.027/0.467 | 0.446/1.464 |
| 06159.las + others | 72,375,782 | 57,862,816 | 13.466/1.251 | 0.272/0.894 * |
| 06160.las | 32,662,701 | 59,307,312 | 5.931/0.551 | 0.411/1.347 |
| 06160.las + others | 75,063,097 | 59,307,312 | 13.627/1.266 | 0.271/0.889 * |
| 06161.las | 27,524,356 | 59,331,872 | 4.994/0.464 | 0.447/1.468 |
| 06161.las + others | 73,482,164 | 59,331,872 | 13.326/1.238 | 0.274/0.899 * |
| 06162.las | 30,640,081 | 58,116,528 | 5.673/0.527 | 0.420/1.377 |
| 06162.las + others | 71,972,492 | 58,116,528 | 13.326/1.238 | 0.274/0.899 * |
| 06163.las | 23,084,730 | 49,412,384 | 5.027/0.467 | 0.446/1.463 |
| 06163.las + others | 60,937,295 | 49,412,384 | 13.272/1.233 | 0.274/0.900 * |
| 06164.las | 22,549,016 | 40,693,968 | 5.963/0.554 | 0.409/1.343 |
| 06164.las + others | 52,012,875 | 40,693,968 | 13.756/1.278 | 0.270/0.885 * |
| 06165.las | 18,210,491 | 39,488,816 | 4.962/0.461 | 0.449/1.473 |
| 06165.las + others | 48,554,835 | 39,488,816 | 13.240/1.230 | 0.275/0.902 * |
| 06166.las | 21,463,270 | 39,514,224 | 5.845/0.543 | 0.414/1.357 |
| 06166.las + 06167.las | 31,322,463 | 39,514,224 | 8.536/0.793 | 0.342/1.123 * |
| 06140.las | 3,540 | 1,792 | 21.259/1.975 | 0.217/0.711 |
| Average | | | 13.186/1.225 | 0.275/0.903 |
| | | | pp Square Meter/ pp Square US Survey Foot | Meter/ US Survey Feet |
| 0 | 2,249,845,304 | 1,962,438,153 | 12.335/1.146 | 0.285/0.934 |
| 0 | 1,105,546 | 898,215 | 13.250/1.231 | 0.275/0.901 |
| 0 | 11,597,409 | 9,679,524 | 12.895/1.198 | 0.279/0.914 |
| Aggregate | 2,262,548,259 | 1,973,015,892 | 12.346/1.147 | 0.285/0.934 |
| | | | pp Square Meter/ pp Square US Survey Foot | Meter/ US Survey Feet |

C-5.1 Report on Data Voids

The USGS Lidar Base Specification Version 1.2 states: "Data voids, in lidar, are gaps in the point cloud coverage, caused by surface absorbance or refraction of the lidar pulse (or both absorbance and refraction simultaneously), instrument or processing anomalies or failure, obstruction of the lidar pulse, or improper collection because of flight plans. A data void is considered to be any area greater than or equal to 4(ANPS2), which is measured using first returns only. Data voids within a single swath are not acceptable, except in the following circumstances:


- (1) where caused by water bodies.
- (2) where caused by areas of low near infrared (NIR) reflectivity such as asphalt or composition roofing, or
- (3) where appropriately filled in by another swath. "

The purpose of this section is to show graphically where possible lidar data voids are located. Data voids can be caused by a lack of coverage at the time of collection, water bodies not reflecting the laser beam back to the receiver, lidar occlusions caused by objects above ground like tall buildings, etc. Not all data voids are problematic. The intention of this test is to isolate the first example of lidar data voids - a lack of coverage at the time of collection. A close inspection must be done on the results to determine if the lidar coverage was collected and processed to meet the intended specifications.

[Data Source - Y:\Mapping\Projects\65219844_CWCB_Eastern_Colorado\Production\Final_Client_Deliverables\Block_2\QL1_Central\point_cloud\Swaths](Y:\Mapping\Projects\65219844_CWCB_Eastern_Colorado\Production\Final_Client_Deliverables\Block_2\QL1_Central\point_cloud\Swaths)

Y:\Mapping\Projects\65219844_CWCB_Eastern_Colorado\Admin\QA_QC\Block2\DIAC_5\Area1\Boresighted_DataVoids_SingleFile.jp2

C-5.1 Report on Data Voids



Cell size: 4.593 US Survey Feet

- Green: Cells containing at least 1 first return lidar point (number of cells = 92,908,416)
- Red: Cells containing no first return lidar points (number of cells = 146,210)
- Black: Background Color: Null data

C-5.2 Report on Data Voids

The USGS Lidar Base Specification Version 1.2 states: "Data voids, in lidar, are gaps in the point cloud coverage, caused by surface absorbance or refraction of the lidar pulse (or both absorbance and refraction simultaneously), instrument or processing anomalies or failure, obstruction of the lidar pulse, or improper collection because of flight plans. A data void is considered to be any area greater than or equal to 4(ANPS2), which is measured using first returns only. Data voids within a single swath are not acceptable, except in the following circumstances:


- (1) where caused by water bodies.
- (2) where caused by areas of low near infrared (NIR) reflectivity such as asphalt or composition roofing, or
- (3) where appropriately filled in by another swath. "

The purpose of this section is to show graphically where possible lidar data voids are located. Data voids can be caused by a lack of coverage at the time of collection, water bodies not reflecting the laser beam back to the receiver, lidar occlusions caused by objects above ground like tall buildings, etc. Not all data voids are problematic. The intention of this test is to isolate the first example of lidar data voids - a lack of coverage at the time of collection. A close inspection must be done on the results to determine if the lidar coverage was collected and processed to meet the intended specifications.

[Data Source - Y:\Mapping\Projects\65219844_CWCB_Eastern_Colorado\Production\Final_Client_Deliverables\Block_2\QL1_Central\point_cloud\Swaths](Y:\Mapping\Projects\65219844_CWCB_Eastern_Colorado\Production\Final_Client_Deliverables\Block_2\QL1_Central\point_cloud\Swaths)

Y:\Mapping\Projects\65219844_CWCB_Eastern_Colorado\Admin\QA_QC\Block2\DIAC_5\Area2\Boresighted_DataVoids_SingleFile.jp2

C-5.2 Report on Data Voids



Cell size: 4.593 US Survey Feet

- Green: Cells containing at least 1 first return lidar point (number of cells = 42,849)
- Red: Cells containing no first return lidar points (number of cells = 00)
- Background Color: Null data

C-5.3 Report on Data Voids

The USGS Lidar Base Specification Version 1.2 states: "Data voids, in lidar, are gaps in the point cloud coverage, caused by surface absorbance or refraction of the lidar pulse (or both absorbance and refraction simultaneously), instrument or processing anomalies or failure, obstruction of the lidar pulse, or improper collection because of flight plans. A data void is considered to be any area greater than or equal to 4 (ANPS2), which is measured using first returns only. Data voids within a single swath are not acceptable, except in the following circumstances:


- (1) where caused by water bodies.
- (2) where caused by areas of low near infrared (NIR) reflectivity such as asphalt or composition roofing, or
- (3) where appropriately filled in by another swath. "

The purpose of this section is to show graphically where possible lidar data voids are located. Data voids can be caused by a lack of coverage at the time of collection, water bodies not reflecting the laser beam back to the receiver, lidar occlusions caused by objects above ground like tall buildings, etc. Not all data voids are problematic. The intention of this test is to isolate the first example of lidar data voids - a lack of coverage at the time of collection. A close inspection must be done on the results to determine if the lidar coverage was collected and processed to meet the intended specifications.

[Data Source - Y:\Mapping\Projects\65219844_CWCB_Eastern_Colorado\Production\Final_Client_Deliverables\Block_2\QL1_Central\point_cloud\Swaths](Y:\Mapping\Projects\65219844_CWCB_Eastern_Colorado\Production\Final_Client_Deliverables\Block_2\QL1_Central\point_cloud\Swaths)

Y:\Mapping\Projects\65219844_CWCB_Eastern_Colorado\Admin\QA_QC\Block2\DIAC_5\Area3\Boresighted_DataVoids_SingleFile.jp2

C-5.3 Report on Data Voids



Cell size: 4.593 US Survey Feet

- Green: Cells containing at least 1 first return lidar point (number of cells = 459,702)
- Red: Cells containing no first return lidar points (number of cells = 00)
- Background Color: Null data

C-6.1.1 Report on Spatial Distribution and Regularity

The USGS Lidar Base Specification Version 1.2 states: "The spatial distribution of geometrically usable points will be uniform and regular. Although lidar instruments do not produce regularly gridded points, collections shall be planned and executed to produce an aggregate first return point cloud that approaches a regular lattice of points, rather than a collection of widely spaced, high-density profiles of the terrain. The regularity of the point pattern and density throughout the dataset is important and will be assessed by using the following steps:

- (1) Generating a density grid from the data with cell sizes equal to twice the design ANPS and a radius equal to the design ANPS.
- (2) Ensuring at least 90 percent of the cells in the grid contain at least one lidar point.
- (3) Using individual (single) swaths, with only the first return points located within the geometrically usable center part (typically 95 percent) of each swath.
- (4) Excluding acceptable data voids previously identified in this specification.


The process described in this section relates only to regular and uniform point distribution. The process does not relate to, nor can it be used for, the assessment of NPS or ANPS. The USGS-NGP may allow lower passing thresholds for this requirement in areas of substantial relief where maintaining a regular and uniform point distribution is impractical."

The purpose of this section is to show graphically where unacceptable lidar spatial distributions are located. Lidar spatial distribution can be affected by problems in flight planning (e.g., incorrect scan frequency / pulse rate pairing) or flight execution (e.g., strong headwinds or tailwinds), a lack of coverage at the time of collection, water bodies not reflecting the laser beam back to the receiver, lidar occlusions caused by objects above ground like tall buildings, etc. Not all lidar spatial distribution violations are truly problematic. The intention of this test is to isolate the first example of lidar spatial distribution violations - problems in flight planning or flight execution. A close inspection must be done on the results to determine if the lidar spatial distribution was collected and processed to meet the intended specifications.

[Data Source - Y:\Mapping\Projects\65219844_CWCB_Eastern_Colorado\Production\Final_Client_Deliverables\Block_2\QL1_Central\point_cloud\Swaths](#)

[Y:\Mapping\Projects\65219844_CWCB_Eastern_Colorado\Admin\QA_QC\Block2\DIAC_6\Area1\Boresighted_SpatialDistribution_SingleFile.jp2](#)

C-6.1.1 Report on Spatial Distribution and Regularity - continued



Cell size: 2.297 US Survey Feet

■ Green: Cells containing at least one first return lidar point (number of cells = 371,357,934)

■ Red: Cells not containing at least one first return lidar point (number of cells = 787,787)

■ Background Color: Null data

Percentage of cells in the grid that contain at least one first return lidar point = 99.79% (Requirement is typically 90%)

See JPG2000 file for full resolution results

C-6.1.2 Report on Spatial Distribution and Regularity

The USGS Lidar Base Specification Version 1.2 states: "The spatial distribution of geometrically usable points will be uniform and regular. Although lidar instruments do not produce regularly gridded points, collections shall be planned and executed to produce an aggregate first return point cloud that approaches a regular lattice of points, rather than a collection of widely spaced, high-density profiles of the terrain. The regularity of the point pattern and density throughout the dataset is important and will be assessed by using the following steps:

- (1) Generating a density grid from the data with cell sizes equal to twice the design ANPS and a radius equal to the design ANPS.
- (2) Ensuring at least 90 percent of the cells in the grid contain at least one lidar point.
- (3) Using individual (single) swaths, with only the first return points located within the geometrically usable center part (typically 95 percent) of each swath.
- (4) Excluding acceptable data voids previously identified in this specification.


The process described in this section relates only to regular and uniform point distribution. The process does not relate to, nor can it be used for, the assessment of NPS or ANPS. The USGS-NGP may allow lower passing thresholds for this requirement in areas of substantial relief where maintaining a regular and uniform point distribution is impractical."

The purpose of this section is to show graphically where unacceptable lidar spatial distributions are located. Lidar spatial distribution can be affected by problems in flight planning (e.g., incorrect scan frequency / pulse rate pairing) or flight execution (e.g., strong headwinds or tailwinds), a lack of coverage at the time of collection, water bodies not reflecting the laser beam back to the receiver, lidar occlusions caused by objects above ground like tall buildings, etc. Not all lidar spatial distribution violations are truly problematic. The intention of this test is to isolate the first example of lidar spatial distribution violations - problems in flight planning or flight execution. A close inspection must be done on the results to determine if the lidar spatial distribution was collected and processed to meet the intended specifications.

[Data Source - Y:\Mapping\Projects\65219844_CWCB_Eastern_Colorado\Production\Final_Client_Deliverables\Block_2\QL1_Central\point_cloud\Swaths](#)

[Y:\Mapping\Projects\65219844_CWCB_Eastern_Colorado\Admin\QA_QC\Block2\DIAC_6\Area2\Boresighted_SpatialDistribution_SingleFile.jp2](#)

C-6.1.2 Report on Spatial Distribution and Regularity - continued



Cell size: 2.297 US Survey Feet

- Green: Cells containing at least one first return lidar point (number of cells = 170,885)
- Red: Cells not containing at least one first return lidar point (number of cells = 15)
- Background Color: Null data

Percentage of cells in the grid that contain at least one first return lidar point = 99.99% (Requirement is typically 90%)
See JPG2000 file for full resolution results

C-6.1.3 Report on Spatial Distribution and Regularity

The USGS Lidar Base Specification Version 1.2 states: "The spatial distribution of geometrically usable points will be uniform and regular. Although lidar instruments do not produce regularly gridded points, collections shall be planned and executed to produce an aggregate first return point cloud that approaches a regular lattice of points, rather than a collection of widely spaced, high-density profiles of the terrain. The regularity of the point pattern and density throughout the dataset is important and will be assessed by using the following steps:

- (1) Generating a density grid from the data with cell sizes equal to twice the design ANPS and a radius equal to the design ANPS.
- (2) Ensuring at least 90 percent of the cells in the grid contain at least one lidar point.
- (3) Using individual (single) swaths, with only the first return points located within the geometrically usable center part (typically 95 percent) of each swath.
- (4) Excluding acceptable data voids previously identified in this specification.


The process described in this section relates only to regular and uniform point distribution. The process does not relate to, nor can it be used for, the assessment of NPS or ANPS. The USGS-NGP may allow lower passing thresholds for this requirement in areas of substantial relief where maintaining a regular and uniform point distribution is impractical."

The purpose of this section is to show graphically where unacceptable lidar spatial distributions are located. Lidar spatial distribution can be affected by problems in flight planning (e.g., incorrect scan frequency / pulse rate pairing) or flight execution (e.g., strong headwinds or tailwinds), a lack of coverage at the time of collection, water bodies not reflecting the laser beam back to the receiver, lidar occlusions caused by objects above ground like tall buildings, etc. Not all lidar spatial distribution violations are truly problematic. The intention of this test is to isolate the first example of lidar spatial distribution violations - problems in flight planning or flight execution. A close inspection must be done on the results to determine if the lidar spatial distribution was collected and processed to meet the intended specifications.

[Data Source - Y:\Mapping\Projects\65219844_CWCB_Eastern_Colorado\Production\Final_Client_Deliverables\Block_2\QL1_Central\point_cloud\Swaths](#)

[Y:\Mapping\Projects\65219844_CWCB_Eastern_Colorado\Admin\QA_QC\Block2\DIAC_6\Area3\Boresighted_SpatialDistribution_SingleFile.jp2](#)

C-6.1.3 Report on Spatial Distribution and Regularity - continued



Cell size: 2.297 US Survey Feet

■ Green: Cells containing at least one first return lidar point (number of cells = 1,835,513)

■ Red: Cells not containing at least one first return lidar point (number of cells = 197)

■ Background Color: Null data

Percentage of cells in the grid that contain at least one first return lidar point = 99.99% (Requirement is typically 90%)

See JPG2000 file for full resolution results

C-6.2 Report on Spatial Distribution and Regularity of Individual Swaths

| Swath | Percentage of Cells that Contain ≥ 1 |
|-------|---|
| 06140 | 22.47% |
| 06100 | 90.90% |
| 06101 | 98.32% |
| 06102 | 93.19% |
| 06103 | 95.02% |
| 06104 | 91.58% |
| 06105 | 95.92% |
| 06106 | 90.62% |
| 06107 | 95.02% |
| 06108 | 92.40% |
| 06109 | 95.78% |
| 06110 | 92.36% |
| 06111 | 96.64% |
| 06112 | 95.73% |
| 06113 | 92.98% |
| 06114 | 91.55% |
| 06115 | 91.39% |
| 06116 | 96.11% |
| 06117 | 92.82% |
| 06118 | 93.60% |
| 06119 | 97.57% |
| 06120 | 94.78% |
| 06121 | 92.48% |
| 06122 | 94.01% |
| 06123 | 96.87% |
| 06124 | 96.83% |
| 06125 | 92.62% |
| 06126 | 96.56% |
| 06127 | 93.10% |
| 06128 | 96.29% |
| 06129 | 92.73% |
| 06130 | 94.13% |
| 06131 | 98.23% |
| 06132 | 93.86% |
| 06133 | 97.38% |
| 06134 | 92.65% |
| 06135 | 97.19% |
| 06136 | 92.33% |
| 06137 | 97.99% |
| 06138 | 90.37% |
| 06139 | 98.50% |
| 06141 | 92.41% |
| 06142 | 98.30% |
| 06143 | 93.57% |
| 06144 | 98.81% |
| 06145 | 92.95% |

C-6.2 Report on Spatial Distribution and Regularity of Individual Swath

| Swath | Percentage of Cells that Contain ≥ 1 |
|-------|--|
| 06146 | 98.60% |
| 06147 | 92.02% |
| 06148 | 98.44% |
| 06149 | 92.89% |
| 06150 | 97.60% |
| 06151 | 92.76% |
| 06152 | 96.45% |
| 06153 | 91.85% |
| 06154 | 96.72% |
| 06155 | 91.48% |
| 06156 | 96.48% |
| 06157 | 91.46% |
| 06158 | 96.48% |
| 06159 | 92.77% |
| 06160 | 97.00% |
| 06161 | 92.61% |
| 06162 | 96.94% |
| 06163 | 92.03% |
| 06164 | 96.59% |
| 06165 | 92.84% |
| 06166 | 96.98% |
| 06167 | 93.43% |

C-7 Report on Collection Conditions

The USGS Lidar Base Specification Version 1.2 states: "Conditions for collection of lidar data will follow these guidelines: (1) Atmospheric conditions shall be cloud and fog free between the aircraft and ground during all collection operations. (2) Ground conditions shall be snow free. Very light, undrifted snow may be acceptable in special cases, with prior approval. (3) Ground conditions shall be free of extensive flooding or any other type of inundation

Note: Other collection condition requirements are also listed but are unable to be automatically derived with this reporting tool.

The purpose of this section is to provide a hyperlink to a NOAA website that shows the snow depth map for the extent of the lidar at the time of collection.

Ground Conditions:

Flight Date: 05/08/2018

http://www.nohrsc.noaa.gov/interactive/html/map.html?mode=pan&extents=us&zoom=&loc=39.8552696853195+N%2C+104.709697986754+W&ql=station&var=ssm_depth&dy=2018&dm=5&dd=8&dh=9&snap=1&o5=1&o6=1&o11=1&o9=1&o13=1&lbl=m&o7=1&min_x=-104.86834229406&min_y=39.7613391427782&max_x=-104.551053679448&max_y=39.949200227867&coord_x=-104.709697986754&coord_y=39.8552696853195&zbox_n=&zbox_s=&zbox_e=&zbox_w=&metric=0&bgvar=dem&shdvar=shading&width=800&height=450&nw=800&nh=450&h_o=0&font=0&js=1&uc=0

Flight Date: 05/09/2018

http://www.nohrsc.noaa.gov/interactive/html/map.html?mode=pan&extents=us&zoom=&loc=39.8552696853195+N%2C+104.709697986754+W&ql=station&var=ssm_depth&dy=2018&dm=5&dd=9&dh=10&snap=1&o5=1&o6=1&o11=1&o9=1&o13=1&lbl=m&o7=1&min_x=-104.86834229406&min_y=39.7613391427782&max_x=-104.551053679448&max_y=39.9492002278607&coord_x=-104.709697986754&coord_y=39.8552696853195&zbox_n=&zbox_s=&zbox_e=&zbox_w=&metric=0&bgvar=dem&shdvar=shading&width=800&height=450&nw=800&nh=450&h_o=0&font=0&js=1&uc=0

DPH-1.1 Report on ASPRS LAS File Format (Swath Data) - Compliance

The USGS Lidar Base Specification Version 1.2 states: "All processing will be carried out with the understanding that all point deliverables are required to be fully compliant with ASPRS LAS Specification, version 1.4, using Point Data Record Format 6, 7, 8, 9 or 10. Data producers are encouraged to review the LAS Specification version 1.4 in detail (American Society for Photogrammetry and Remote Sensing, 2011)."

The purpose of this section is to show a table of LAS 1.4 compliance test results for each swath file.

[Boresighted Files - Y:\Mapping\Projects\65219844_CWCB_Eastern_Colorado\Production\Final_Client_Deliverables\Block_2\QL1_Central\point_cloud\Swaths](#)

| File | LAS Version/PDRF | System ID | Legacy Point Count | Legacy Return Counts | PSID/FSID Match | Global Encoding | VLRs / EVLRs | WKT* | Intensity | Point Count with Bad Return Info |
|-----------|------------------|-----------|--------------------|----------------------|-----------------|-----------------|--------------|------|--------------|----------------------------------|
| 06100.las | LAS 1.4, PDRF 6 | PASS | 0 | 0 | PASS | PASS | 0 / 212 | PASS | Dataset PASS | 0 |
| 06101.las | LAS 1.4, PDRF 6 | PASS | 0 | 0 | PASS | PASS | 0 / 1098 | PASS | Dataset PASS | 0 |
| 06102.las | LAS 1.4, PDRF 6 | PASS | 0 | 0 | PASS | PASS | 0 / 1021 | PASS | Dataset PASS | 0 |
| 06103.las | LAS 1.4, PDRF 6 | PASS | 0 | 0 | PASS | PASS | 0 / 1151 | PASS | Dataset PASS | 0 |
| 06104.las | LAS 1.4, PDRF 6 | PASS | 0 | 0 | PASS | PASS | 0 / 1118 | PASS | Dataset PASS | 0 |
| 06105.las | LAS 1.4, PDRF 6 | PASS | 0 | 0 | PASS | PASS | 0 / 1142 | PASS | Dataset PASS | 0 |
| 06106.las | LAS 1.4, PDRF 6 | PASS | 0 | 0 | PASS | PASS | 0 / 1118 | PASS | Dataset PASS | 0 |
| 06107.las | LAS 1.4, PDRF 6 | PASS | 0 | 0 | PASS | PASS | 0 / 1130 | PASS | Dataset PASS | 0 |
| 06108.las | LAS 1.4, PDRF 6 | PASS | 0 | 0 | PASS | PASS | 0 / 1130 | PASS | Dataset PASS | 0 |
| 06109.las | LAS 1.4, PDRF 6 | PASS | 0 | 0 | PASS | PASS | 0 / 1133 | PASS | Dataset PASS | 0 |
| 06110.las | LAS 1.4, PDRF 6 | PASS | 0 | 0 | PASS | PASS | 0 / 1131 | PASS | Dataset PASS | 0 |
| 06111.las | LAS 1.4, PDRF 6 | PASS | 0 | 0 | PASS | PASS | 0 / 297 | PASS | Dataset PASS | 0 |
| 06112.las | LAS 1.4, PDRF 6 | PASS | 0 | 0 | PASS | PASS | 0 / 1126 | PASS | Dataset PASS | 0 |
| 06113.las | LAS 1.4, PDRF 6 | PASS | 0 | 0 | PASS | PASS | 0 / 1133 | PASS | Dataset PASS | 0 |
| 06114.las | LAS 1.4, PDRF 6 | PASS | 0 | 0 | PASS | PASS | 0 / 293 | PASS | Dataset PASS | 0 |
| 06115.las | LAS 1.4, PDRF 6 | PASS | 0 | 0 | PASS | PASS | 0 / 213 | PASS | Dataset PASS | 0 |
| 06116.las | LAS 1.4, PDRF 6 | PASS | 0 | 0 | PASS | PASS | 0 / 1148 | PASS | Dataset PASS | 0 |
| 06117.las | LAS 1.4, PDRF 6 | PASS | 0 | 0 | PASS | PASS | 0 / 904 | PASS | Dataset PASS | 0 |
| 06118.las | LAS 1.4, PDRF 6 | PASS | 0 | 0 | PASS | PASS | 0 / 255 | PASS | Dataset PASS | 0 |
| 06119.las | LAS 1.4, PDRF 6 | PASS | 0 | 0 | PASS | PASS | 0 / 1046 | PASS | Dataset PASS | 0 |
| 06120.las | LAS 1.4, PDRF 6 | PASS | 0 | 0 | PASS | PASS | 0 / 706 | PASS | Dataset PASS | 0 |
| 06121.las | LAS 1.4, PDRF 6 | PASS | 0 | 0 | PASS | PASS | 0 / 1098 | PASS | Dataset PASS | 0 |
| 06122.las | LAS 1.4, PDRF 6 | PASS | 0 | 0 | PASS | PASS | 0 / 1075 | PASS | Dataset PASS | 0 |
| 06123.las | LAS 1.4, PDRF 6 | PASS | 0 | 0 | PASS | PASS | 0 / 1101 | PASS | Dataset PASS | 0 |
| 06124.las | LAS 1.4, PDRF 6 | PASS | 0 | 0 | PASS | PASS | 0 / 1128 | PASS | Dataset PASS | 0 |
| 06125.las | LAS 1.4, PDRF 6 | PASS | 0 | 0 | PASS | PASS | 0 / 938 | PASS | Dataset PASS | 0 |
| 06126.las | LAS 1.4, PDRF 6 | PASS | 0 | 0 | PASS | PASS | 0 / 1045 | PASS | Dataset PASS | 0 |
| 06127.las | LAS 1.4, PDRF 6 | PASS | 0 | 0 | PASS | PASS | 0 / 1084 | PASS | Dataset PASS | 0 |
| 06128.las | LAS 1.4, PDRF 6 | PASS | 0 | 0 | PASS | PASS | 0 / 1102 | PASS | Dataset PASS | 0 |
| 06129.las | LAS 1.4, PDRF 6 | PASS | 0 | 0 | PASS | PASS | 0 / 1088 | PASS | Dataset PASS | 0 |
| 06130.las | LAS 1.4, PDRF 6 | PASS | 0 | 0 | PASS | PASS | 0 / 1089 | PASS | Dataset PASS | 0 |
| 06131.las | LAS 1.4, PDRF 6 | PASS | 0 | 0 | PASS | PASS | 0 / 1064 | PASS | Dataset PASS | 0 |
| 06132.las | LAS 1.4, PDRF 6 | PASS | 0 | 0 | PASS | PASS | 0 / 1109 | PASS | Dataset PASS | 0 |
| 06133.las | LAS 1.4, PDRF 6 | PASS | 0 | 0 | PASS | PASS | 0 / 1097 | PASS | Dataset PASS | 0 |
| 06134.las | LAS 1.4, PDRF 6 | PASS | 0 | 0 | PASS | PASS | 0 / 1112 | PASS | Dataset PASS | 0 |
| 06135.las | LAS 1.4, PDRF 6 | PASS | 0 | 0 | PASS | PASS | 0 / 1108 | PASS | Dataset PASS | 0 |
| 06136.las | LAS 1.4, PDRF 6 | PASS | 0 | 0 | PASS | PASS | 0 / 1036 | PASS | Dataset PASS | 0 |
| 06137.las | LAS 1.4, PDRF 6 | PASS | 0 | 0 | PASS | PASS | 0 / 1029 | PASS | Dataset PASS | 0 |
| 06138.las | LAS 1.4, PDRF 6 | PASS | 0 | 0 | PASS | PASS | 0 / 1021 | PASS | Dataset PASS | 0 |
| 06139.las | LAS 1.4, PDRF 6 | PASS | 0 | 0 | PASS | PASS | 0 / 1133 | PASS | Dataset PASS | 0 |
| 06140.las | LAS 1.4, PDRF 6 | PASS | 0 | 0 | PASS | PASS | 0 / 7 | PASS | Dataset PASS | 0 |

* WKT FAIL codes: 1 – WKT tag missing, 2 – incorrect format (e.g., GeoTIFF tag), 3 – incorrect dialect (e.g., Esri or ISO), 4 – more than one valid record, 5 – incorrect format for superseded record(s), 6 – zero length, 7 – missing 'PROJCS', 8 – missing 'AXIS', 9 – 'HEIGHT_MODEL' element present, 10 – 'UNCLOSED BRACKETING' issue present, 11 – missing Vertical Datum and/or EPSG code, 12 – missing Vertical Units and/or EPSG code, 13 – missing Vertical CS name and/or EPSG code

DPH-1.1 Report on ASPRS LAS File Format (Swath Data) - Compliance - continued

| File | LAS Version/PDRF | System ID | Legacy Point Count | Legacy Return Counts | PSID/FSID Match | Global Encoding | VLRs / EVLRs | WKT | Intensity | Point Count with Bad Return Info |
|-----------|------------------|-----------|--------------------|----------------------|-----------------|-----------------|--------------|------|--------------|----------------------------------|
| 06141.las | LAS 1.4, PDRF 6 | PASS | 0 | 0 | PASS | PASS | 0 / 994 | PASS | Dataset PASS | 0 |
| 06142.las | LAS 1.4, PDRF 6 | PASS | 0 | 0 | PASS | PASS | 0 / 1022 | PASS | Dataset PASS | 0 |
| 06143.las | LAS 1.4, PDRF 6 | PASS | 0 | 0 | PASS | PASS | 0 / 1064 | PASS | Dataset PASS | 0 |
| 06144.las | LAS 1.4, PDRF 6 | PASS | 0 | 0 | PASS | PASS | 0 / 1101 | PASS | Dataset PASS | 0 |
| 06145.las | LAS 1.4, PDRF 6 | PASS | 0 | 0 | PASS | PASS | 0 / 1084 | PASS | Dataset PASS | 0 |
| 06146.las | LAS 1.4, PDRF 6 | PASS | 0 | 0 | PASS | PASS | 0 / 1066 | PASS | Dataset PASS | 0 |
| 06147.las | LAS 1.4, PDRF 6 | PASS | 0 | 0 | PASS | PASS | 0 / 1055 | PASS | Dataset PASS | 0 |
| 06148.las | LAS 1.4, PDRF 6 | PASS | 0 | 0 | PASS | PASS | 0 / 1107 | PASS | Dataset PASS | 0 |
| 06149.las | LAS 1.4, PDRF 6 | PASS | 0 | 0 | PASS | PASS | 0 / 1093 | PASS | Dataset PASS | 0 |
| 06150.las | LAS 1.4, PDRF 6 | PASS | 0 | 0 | PASS | PASS | 0 / 1067 | PASS | Dataset PASS | 0 |
| 06151.las | LAS 1.4, PDRF 6 | PASS | 0 | 0 | PASS | PASS | 0 / 1024 | PASS | Dataset PASS | 0 |
| 06152.las | LAS 1.4, PDRF 6 | PASS | 0 | 0 | PASS | PASS | 0 / 1122 | PASS | Dataset PASS | 0 |
| 06153.las | LAS 1.4, PDRF 6 | PASS | 0 | 0 | PASS | PASS | 0 / 1119 | PASS | Dataset PASS | 0 |
| 06154.las | LAS 1.4, PDRF 6 | PASS | 0 | 0 | PASS | PASS | 0 / 1042 | PASS | Dataset PASS | 0 |
| 06155.las | LAS 1.4, PDRF 6 | PASS | 0 | 0 | PASS | PASS | 0 / 766 | PASS | Dataset PASS | 0 |
| 06156.las | LAS 1.4, PDRF 6 | PASS | 0 | 0 | PASS | PASS | 0 / 1111 | PASS | Dataset PASS | 0 |
| 06157.las | LAS 1.4, PDRF 6 | PASS | 0 | 0 | PASS | PASS | 0 / 1094 | PASS | Dataset PASS | 0 |
| 06158.las | LAS 1.4, PDRF 6 | PASS | 0 | 0 | PASS | PASS | 0 / 1111 | PASS | Dataset PASS | 0 |
| 06159.las | LAS 1.4, PDRF 6 | PASS | 0 | 0 | PASS | PASS | 0 / 1082 | PASS | Dataset PASS | 0 |
| 06160.las | LAS 1.4, PDRF 6 | PASS | 0 | 0 | PASS | PASS | 0 / 1113 | PASS | Dataset PASS | 0 |
| 06161.las | LAS 1.4, PDRF 6 | PASS | 0 | 0 | PASS | PASS | 0 / 1095 | PASS | Dataset PASS | 0 |
| 06162.las | LAS 1.4, PDRF 6 | PASS | 0 | 0 | PASS | PASS | 0 / 1121 | PASS | Dataset PASS | 0 |
| 06163.las | LAS 1.4, PDRF 6 | PASS | 0 | 0 | PASS | PASS | 0 / 269 | PASS | Dataset PASS | 0 |
| 06164.las | LAS 1.4, PDRF 6 | PASS | 0 | 0 | PASS | PASS | 0 / 230 | PASS | Dataset PASS | 0 |
| 06165.las | LAS 1.4, PDRF 6 | PASS | 0 | 0 | PASS | PASS | 0 / 296 | PASS | Dataset PASS | 0 |
| 06166.las | LAS 1.4, PDRF 6 | PASS | 0 | 0 | PASS | PASS | 0 / 304 | PASS | Dataset PASS | 0 |
| 06167.las | LAS 1.4, PDRF 6 | PASS | 0 | 0 | PASS | PASS | 0 / 276 | PASS | Dataset PASS | 0 |

DPH-1.1 Report on ASPRS LAS File Format (Tiled Data) - Compliance

The USGS Lidar Base Specification Version 1.2 states: "All processing will be carried out with the understanding that all point deliverables are required to be fully compliant with ASPRS LAS Specification, version 1.4, using Point Data Record Format 6, 7, 8, 9 or 10. Data producers are encouraged to review the LAS Specification version 1.4 in detail (American Society for Photogrammetry and Remote Sensing, 2011)."

The purpose of this section is to show a table of LAS 1.4 compliance test results for each tiled file.

[Classified Files - Y:\Mapping\Projects\65219844_CWCB_Eastern_Colorado\Production\Final_Client_Deliverables\Block_2\QL1_Central\point_cloud\tilecls](#)

| File | LAS Version/PDRF | System ID | Legacy Point Count | Legacy Return Counts | File Source ID | Global Encoding | VLRs / EVLRs | WKT* | Intensity | Point Count with Bad Return Info |
|----------------|------------------|-----------|--------------------|----------------------|----------------|-----------------|--------------|------|--------------|----------------------------------|
| LD31801704.las | LAS 1.4, PDRF 6 | PASS | 0 | 0 | PASS | PASS | 0 / 68 | PASS | Dataset PASS | 0 |
| LD31801707.las | LAS 1.4, PDRF 6 | PASS | 0 | 0 | PASS | PASS | 0 / 284 | PASS | Dataset PASS | 0 |
| LD31801710.las | LAS 1.4, PDRF 6 | PASS | 0 | 0 | PASS | PASS | 0 / 293 | PASS | Dataset PASS | 0 |
| LD31801713.las | LAS 1.4, PDRF 6 | PASS | 0 | 0 | PASS | PASS | 0 / 278 | PASS | Dataset PASS | 0 |
| LD31801716.las | LAS 1.4, PDRF 6 | PASS | 0 | 0 | PASS | PASS | 0 / 68 | PASS | Dataset PASS | 0 |
| LD31831704.las | LAS 1.4, PDRF 6 | PASS | 0 | 0 | PASS | PASS | 0 / 264 | PASS | Dataset PASS | 0 |
| LD31831707.las | LAS 1.4, PDRF 6 | PASS | 0 | 0 | PASS | PASS | 0 / 288 | PASS | Dataset PASS | 0 |
| LD31831710.las | LAS 1.4, PDRF 6 | PASS | 0 | 0 | PASS | PASS | 0 / 288 | PASS | Dataset PASS | 0 |
| LD31831713.las | LAS 1.4, PDRF 6 | PASS | 0 | 0 | PASS | PASS | 0 / 287 | PASS | Dataset PASS | 0 |
| LD31831716.las | LAS 1.4, PDRF 6 | PASS | 0 | 0 | PASS | PASS | 0 / 68 | PASS | Dataset PASS | 0 |
| LD31861704.las | LAS 1.4, PDRF 6 | PASS | 0 | 0 | PASS | PASS | 0 / 232 | PASS | Dataset PASS | 0 |
| LD31861707.las | LAS 1.4, PDRF 6 | PASS | 0 | 0 | PASS | PASS | 0 / 295 | PASS | Dataset PASS | 0 |
| LD31861710.las | LAS 1.4, PDRF 6 | PASS | 0 | 0 | PASS | PASS | 0 / 303 | PASS | Dataset PASS | 0 |
| LD31861713.las | LAS 1.4, PDRF 6 | PASS | 0 | 0 | PASS | PASS | 0 / 285 | PASS | Dataset PASS | 0 |
| LD31861716.las | LAS 1.4, PDRF 6 | PASS | 0 | 0 | PASS | PASS | 0 / 68 | PASS | Dataset PASS | 0 |
| LD31891704.las | LAS 1.4, PDRF 6 | PASS | 0 | 0 | PASS | PASS | 0 / 11 | PASS | Dataset PASS | 0 |
| LD31891707.las | LAS 1.4, PDRF 6 | PASS | 0 | 0 | PASS | PASS | 0 / 296 | PASS | Dataset PASS | 0 |
| LD31891710.las | LAS 1.4, PDRF 6 | PASS | 0 | 0 | PASS | PASS | 0 / 300 | PASS | Dataset PASS | 0 |
| LD31891713.las | LAS 1.4, PDRF 6 | PASS | 0 | 0 | PASS | PASS | 0 / 278 | PASS | Dataset PASS | 0 |
| LD31891716.las | LAS 1.4, PDRF 6 | PASS | 0 | 0 | PASS | PASS | 0 / 68 | PASS | Dataset PASS | 0 |
| LD31921704.las | LAS 1.4, PDRF 6 | PASS | 0 | 0 | PASS | PASS | 0 / 37 | PASS | Dataset PASS | 0 |
| LD31921707.las | LAS 1.4, PDRF 6 | PASS | 0 | 0 | PASS | PASS | 0 / 294 | PASS | Dataset PASS | 0 |
| LD31921710.las | LAS 1.4, PDRF 6 | PASS | 0 | 0 | PASS | PASS | 0 / 299 | PASS | Dataset PASS | 0 |
| LD31921713.las | LAS 1.4, PDRF 6 | PASS | 0 | 0 | PASS | PASS | 0 / 284 | PASS | Dataset PASS | 0 |
| LD31921716.las | LAS 1.4, PDRF 6 | PASS | 0 | 0 | PASS | PASS | 0 / 68 | PASS | Dataset PASS | 0 |
| LD31951704.las | LAS 1.4, PDRF 6 | PASS | 0 | 0 | PASS | PASS | 0 / 239 | PASS | Dataset PASS | 0 |
| LD31951707.las | LAS 1.4, PDRF 6 | PASS | 0 | 0 | PASS | PASS | 0 / 288 | PASS | Dataset PASS | 0 |
| LD31951710.las | LAS 1.4, PDRF 6 | PASS | 0 | 0 | PASS | PASS | 0 / 301 | PASS | Dataset PASS | 0 |
| LD31951713.las | LAS 1.4, PDRF 6 | PASS | 0 | 0 | PASS | PASS | 0 / 282 | PASS | Dataset PASS | 0 |
| LD31951716.las | LAS 1.4, PDRF 6 | PASS | 0 | 0 | PASS | PASS | 0 / 68 | PASS | Dataset PASS | 0 |
| LD31981701.las | LAS 1.4, PDRF 6 | PASS | 0 | 0 | PASS | PASS | 0 / 8 | PASS | Dataset PASS | 0 |
| LD31981704.las | LAS 1.4, PDRF 6 | PASS | 0 | 0 | PASS | PASS | 0 / 224 | PASS | Dataset PASS | 0 |
| LD31981707.las | LAS 1.4, PDRF 6 | PASS | 0 | 0 | PASS | PASS | 0 / 284 | PASS | Dataset PASS | 0 |
| LD31981710.las | LAS 1.4, PDRF 6 | PASS | 0 | 0 | PASS | PASS | 0 / 296 | PASS | Dataset PASS | 0 |
| LD31981713.las | LAS 1.4, PDRF 6 | PASS | 0 | 0 | PASS | PASS | 0 / 280 | PASS | Dataset PASS | 0 |
| LD31981716.las | LAS 1.4, PDRF 6 | PASS | 0 | 0 | PASS | PASS | 0 / 236 | PASS | Dataset PASS | 0 |
| LD31981719.las | LAS 1.4, PDRF 6 | PASS | 0 | 0 | PASS | PASS | 0 / 272 | PASS | Dataset PASS | 0 |
| LD31981722.las | LAS 1.4, PDRF 6 | PASS | 0 | 0 | PASS | PASS | 0 / 280 | PASS | Dataset PASS | 0 |
| LD31981725.las | LAS 1.4, PDRF 6 | PASS | 0 | 0 | PASS | PASS | 0 / 273 | PASS | Dataset PASS | 0 |
| LD31981728.las | LAS 1.4, PDRF 6 | PASS | 0 | 0 | PASS | PASS | 0 / 275 | PASS | Dataset PASS | 0 |
| LD31981731.las | LAS 1.4, PDRF 6 | PASS | 0 | 0 | PASS | PASS | 0 / 68 | PASS | Dataset PASS | 0 |

* WKT FAIL codes: 1 – WKT tag missing, 2 – incorrect format (e.g., GeoTIFF tag), 3 – incorrect dialect (e.g., Esri or ISO), 4 – more than one valid record, 5 – incorrect format for superseded record(s), 6 – zero length, 7 – missing 'PROJCS', 8 – missing 'AXIS' 9 – 'HEIGHT_MODEL' element present, 10 – 'UNCLOSED BRACKETING' issue present, 11 – missing Vertical Datum and/or EPSG code, 12 – missing Vertical Units and/or EPSG code, 13 – missing Vertical CS name and/or EPSG code

DPH-1.1 Report on ASPRS LAS File Format (Tiled Data) - Compliance - continued

| File | LAS Version/PDRF | System ID | Legacy Point Count | Legacy Return Counts | File Source ID | Global Encoding | VLRs / EVLRs | WKT | Intensity | Point Count with Bad Return Info |
|----------------|------------------|-----------|--------------------|----------------------|----------------|-----------------|--------------|------|--------------|----------------------------------|
| LD32011704.las | LAS 1.4, PDRF 6 | PASS | 0 | 0 | PASS | PASS | 0 / 8 | PASS | Dataset PASS | 0 |
| LD32011707.las | LAS 1.4, PDRF 6 | PASS | 0 | 0 | PASS | PASS | 0 / 210 | PASS | Dataset PASS | 0 |
| LD32011710.las | LAS 1.4, PDRF 6 | PASS | 0 | 0 | PASS | PASS | 0 / 303 | PASS | Dataset PASS | 0 |
| LD32011713.las | LAS 1.4, PDRF 6 | PASS | 0 | 0 | PASS | PASS | 0 / 286 | PASS | Dataset PASS | 0 |
| LD32011716.las | LAS 1.4, PDRF 6 | PASS | 0 | 0 | PASS | PASS | 0 / 293 | PASS | Dataset PASS | 0 |
| LD32011719.las | LAS 1.4, PDRF 6 | PASS | 0 | 0 | PASS | PASS | 0 / 281 | PASS | Dataset PASS | 0 |
| LD32011722.las | LAS 1.4, PDRF 6 | PASS | 0 | 0 | PASS | PASS | 0 / 298 | PASS | Dataset PASS | 0 |
| LD32011725.las | LAS 1.4, PDRF 6 | PASS | 0 | 0 | PASS | PASS | 0 / 304 | PASS | Dataset PASS | 0 |
| LD32011728.las | LAS 1.4, PDRF 6 | PASS | 0 | 0 | PASS | PASS | 0 / 285 | PASS | Dataset PASS | 0 |
| LD32011731.las | LAS 1.4, PDRF 6 | PASS | 0 | 0 | PASS | PASS | 0 / 68 | PASS | Dataset PASS | 0 |
| LD32041704.las | LAS 1.4, PDRF 6 | PASS | 0 | 0 | PASS | PASS | 0 / 44 | PASS | Dataset PASS | 0 |
| LD32041707.las | LAS 1.4, PDRF 6 | PASS | 0 | 0 | PASS | PASS | 0 / 288 | PASS | Dataset PASS | 0 |
| LD32041710.las | LAS 1.4, PDRF 6 | PASS | 0 | 0 | PASS | PASS | 0 / 300 | PASS | Dataset PASS | 0 |
| LD32041713.las | LAS 1.4, PDRF 6 | PASS | 0 | 0 | PASS | PASS | 0 / 280 | PASS | Dataset PASS | 0 |
| LD32041716.las | LAS 1.4, PDRF 6 | PASS | 0 | 0 | PASS | PASS | 0 / 297 | PASS | Dataset PASS | 0 |
| LD32041719.las | LAS 1.4, PDRF 6 | PASS | 0 | 0 | PASS | PASS | 0 / 282 | PASS | Dataset PASS | 0 |
| LD32041722.las | LAS 1.4, PDRF 6 | PASS | 0 | 0 | PASS | PASS | 0 / 296 | PASS | Dataset PASS | 0 |
| LD32041725.las | LAS 1.4, PDRF 6 | PASS | 0 | 0 | PASS | PASS | 0 / 297 | PASS | Dataset PASS | 0 |
| LD32041728.las | LAS 1.4, PDRF 6 | PASS | 0 | 0 | PASS | PASS | 0 / 281 | PASS | Dataset PASS | 0 |
| LD32041731.las | LAS 1.4, PDRF 6 | PASS | 0 | 0 | PASS | PASS | 0 / 47 | PASS | Dataset PASS | 0 |
| LD32041734.las | LAS 1.4, PDRF 6 | PASS | 0 | 0 | PASS | PASS | 0 / 8 | PASS | Dataset PASS | 0 |
| LD32071704.las | LAS 1.4, PDRF 6 | PASS | 0 | 0 | PASS | PASS | 0 / 68 | PASS | Dataset PASS | 0 |
| LD32071707.las | LAS 1.4, PDRF 6 | PASS | 0 | 0 | PASS | PASS | 0 / 300 | PASS | Dataset PASS | 0 |
| LD32071710.las | LAS 1.4, PDRF 6 | PASS | 0 | 0 | PASS | PASS | 0 / 301 | PASS | Dataset PASS | 0 |
| LD32071713.las | LAS 1.4, PDRF 6 | PASS | 0 | 0 | PASS | PASS | 0 / 282 | PASS | Dataset PASS | 0 |
| LD32071716.las | LAS 1.4, PDRF 6 | PASS | 0 | 0 | PASS | PASS | 0 / 38 | PASS | Dataset PASS | 0 |
| LD32071719.las | LAS 1.4, PDRF 6 | PASS | 0 | 0 | PASS | PASS | 0 / 20 | PASS | Dataset PASS | 0 |
| LD32071722.las | LAS 1.4, PDRF 6 | PASS | 0 | 0 | PASS | PASS | 0 / 26 | PASS | Dataset PASS | 0 |
| LD32071725.las | LAS 1.4, PDRF 6 | PASS | 0 | 0 | PASS | PASS | 0 / 281 | PASS | Dataset PASS | 0 |
| LD32071728.las | LAS 1.4, PDRF 6 | PASS | 0 | 0 | PASS | PASS | 0 / 283 | PASS | Dataset PASS | 0 |
| LD32071731.las | LAS 1.4, PDRF 6 | PASS | 0 | 0 | PASS | PASS | 0 / 298 | PASS | Dataset PASS | 0 |
| LD32071734.las | LAS 1.4, PDRF 6 | PASS | 0 | 0 | PASS | PASS | 0 / 11 | PASS | Dataset PASS | 0 |
| LD32101704.las | LAS 1.4, PDRF 6 | PASS | 0 | 0 | PASS | PASS | 0 / 68 | PASS | Dataset PASS | 0 |
| LD32101707.las | LAS 1.4, PDRF 6 | PASS | 0 | 0 | PASS | PASS | 0 / 294 | PASS | Dataset PASS | 0 |
| LD32101710.las | LAS 1.4, PDRF 6 | PASS | 0 | 0 | PASS | PASS | 0 / 299 | PASS | Dataset PASS | 0 |
| LD32101713.las | LAS 1.4, PDRF 6 | PASS | 0 | 0 | PASS | PASS | 0 / 282 | PASS | Dataset PASS | 0 |
| LD32101716.las | LAS 1.4, PDRF 6 | PASS | 0 | 0 | PASS | PASS | 0 / 68 | PASS | Dataset PASS | 0 |
| LD32101722.las | LAS 1.4, PDRF 6 | PASS | 0 | 0 | PASS | PASS | 0 / 68 | PASS | Dataset PASS | 0 |
| LD32101725.las | LAS 1.4, PDRF 6 | PASS | 0 | 0 | PASS | PASS | 0 / 302 | PASS | Dataset PASS | 0 |
| LD32101728.las | LAS 1.4, PDRF 6 | PASS | 0 | 0 | PASS | PASS | 0 / 285 | PASS | Dataset PASS | 0 |
| LD32101731.las | LAS 1.4, PDRF 6 | PASS | 0 | 0 | PASS | PASS | 0 / 290 | PASS | Dataset PASS | 0 |
| LD32101734.las | LAS 1.4, PDRF 6 | PASS | 0 | 0 | PASS | PASS | 0 / 68 | PASS | Dataset PASS | 0 |
| LD32131704.las | LAS 1.4, PDRF 6 | PASS | 0 | 0 | PASS | PASS | 0 / 68 | PASS | Dataset PASS | 0 |
| LD32131707.las | LAS 1.4, PDRF 6 | PASS | 0 | 0 | PASS | PASS | 0 / 282 | PASS | Dataset PASS | 0 |
| LD32131710.las | LAS 1.4, PDRF 6 | PASS | 0 | 0 | PASS | PASS | 0 / 292 | PASS | Dataset PASS | 0 |
| LD32131713.las | LAS 1.4, PDRF 6 | PASS | 0 | 0 | PASS | PASS | 0 / 272 | PASS | Dataset PASS | 0 |
| LD32131716.las | LAS 1.4, PDRF 6 | PASS | 0 | 0 | PASS | PASS | 0 / 68 | PASS | Dataset PASS | 0 |
| LD32131722.las | LAS 1.4, PDRF 6 | PASS | 0 | 0 | PASS | PASS | 0 / 68 | PASS | Dataset PASS | 0 |
| LD32131725.las | LAS 1.4, PDRF 6 | PASS | 0 | 0 | PASS | PASS | 0 / 294 | PASS | Dataset PASS | 0 |

DPH-1.1 Report on ASPRS LAS File Format (Tiled Data) - Compliance - continued

| File | LAS Version/PDRF | System ID | Legacy Point Count | Legacy Return Counts | File Source ID | Global Encoding | VLRs / EVLRs | WKT | Intensity | Point Count with Bad Return Info |
|----------------|------------------|-----------|--------------------|----------------------|----------------|-----------------|--------------|------|--------------|----------------------------------|
| LD32131728.las | LAS 1.4, PDRF 6 | PASS | 0 | 0 | PASS | PASS | 0 / 282 | PASS | Dataset PASS | 0 |
| LD32131731.las | LAS 1.4, PDRF 6 | PASS | 0 | 0 | PASS | PASS | 0 / 288 | PASS | Dataset PASS | 0 |
| LD32131734.las | LAS 1.4, PDRF 6 | PASS | 0 | 0 | PASS | PASS | 0 / 44 | PASS | Dataset PASS | 0 |
| LD32131737.las | LAS 1.4, PDRF 6 | PASS | 0 | 0 | PASS | PASS | 0 / 68 | PASS | Dataset PASS | 0 |
| LD32131740.las | LAS 1.4, PDRF 6 | PASS | 0 | 0 | PASS | PASS | 0 / 68 | PASS | Dataset PASS | 0 |
| LD32131743.las | LAS 1.4, PDRF 6 | PASS | 0 | 0 | PASS | PASS | 0 / 68 | PASS | Dataset PASS | 0 |
| LD32131746.las | LAS 1.4, PDRF 6 | PASS | 0 | 0 | PASS | PASS | 0 / 68 | PASS | Dataset PASS | 0 |
| LD32131749.las | LAS 1.4, PDRF 6 | PASS | 0 | 0 | PASS | PASS | 0 / 68 | PASS | Dataset PASS | 0 |
| LD32131752.las | LAS 1.4, PDRF 6 | PASS | 0 | 0 | PASS | PASS | 0 / 68 | PASS | Dataset PASS | 0 |
| LD32131755.las | LAS 1.4, PDRF 6 | PASS | 0 | 0 | PASS | PASS | 0 / 68 | PASS | Dataset PASS | 0 |
| LD32131758.las | LAS 1.4, PDRF 6 | PASS | 0 | 0 | PASS | PASS | 0 / 68 | PASS | Dataset PASS | 0 |
| LD32161722.las | LAS 1.4, PDRF 6 | PASS | 0 | 0 | PASS | PASS | 0 / 68 | PASS | Dataset PASS | 0 |
| LD32161725.las | LAS 1.4, PDRF 6 | PASS | 0 | 0 | PASS | PASS | 0 / 301 | PASS | Dataset PASS | 0 |
| LD32161728.las | LAS 1.4, PDRF 6 | PASS | 0 | 0 | PASS | PASS | 0 / 287 | PASS | Dataset PASS | 0 |
| LD32161731.las | LAS 1.4, PDRF 6 | PASS | 0 | 0 | PASS | PASS | 0 / 293 | PASS | Dataset PASS | 0 |
| LD32161734.las | LAS 1.4, PDRF 6 | PASS | 0 | 0 | PASS | PASS | 0 / 279 | PASS | Dataset PASS | 0 |
| LD32161737.las | LAS 1.4, PDRF 6 | PASS | 0 | 0 | PASS | PASS | 0 / 303 | PASS | Dataset PASS | 0 |
| LD32161740.las | LAS 1.4, PDRF 6 | PASS | 0 | 0 | PASS | PASS | 0 / 290 | PASS | Dataset PASS | 0 |
| LD32161743.las | LAS 1.4, PDRF 6 | PASS | 0 | 0 | PASS | PASS | 0 / 286 | PASS | Dataset PASS | 0 |
| LD32161746.las | LAS 1.4, PDRF 6 | PASS | 0 | 0 | PASS | PASS | 0 / 295 | PASS | Dataset PASS | 0 |
| LD32161749.las | LAS 1.4, PDRF 6 | PASS | 0 | 0 | PASS | PASS | 0 / 283 | PASS | Dataset PASS | 0 |
| LD32161752.las | LAS 1.4, PDRF 6 | PASS | 0 | 0 | PASS | PASS | 0 / 285 | PASS | Dataset PASS | 0 |
| LD32161755.las | LAS 1.4, PDRF 6 | PASS | 0 | 0 | PASS | PASS | 0 / 283 | PASS | Dataset PASS | 0 |
| LD32161758.las | LAS 1.4, PDRF 6 | PASS | 0 | 0 | PASS | PASS | 0 / 68 | PASS | Dataset PASS | 0 |
| LD32191722.las | LAS 1.4, PDRF 6 | PASS | 0 | 0 | PASS | PASS | 0 / 68 | PASS | Dataset PASS | 0 |
| LD32191725.las | LAS 1.4, PDRF 6 | PASS | 0 | 0 | PASS | PASS | 0 / 306 | PASS | Dataset PASS | 0 |
| LD32191728.las | LAS 1.4, PDRF 6 | PASS | 0 | 0 | PASS | PASS | 0 / 287 | PASS | Dataset PASS | 0 |
| LD32191731.las | LAS 1.4, PDRF 6 | PASS | 0 | 0 | PASS | PASS | 0 / 298 | PASS | Dataset PASS | 0 |
| LD32191734.las | LAS 1.4, PDRF 6 | PASS | 0 | 0 | PASS | PASS | 0 / 291 | PASS | Dataset PASS | 0 |
| LD32191737.las | LAS 1.4, PDRF 6 | PASS | 0 | 0 | PASS | PASS | 0 / 300 | PASS | Dataset PASS | 0 |
| LD32191740.las | LAS 1.4, PDRF 6 | PASS | 0 | 0 | PASS | PASS | 0 / 300 | PASS | Dataset PASS | 0 |
| LD32191743.las | LAS 1.4, PDRF 6 | PASS | 0 | 0 | PASS | PASS | 0 / 287 | PASS | Dataset PASS | 0 |
| LD32191746.las | LAS 1.4, PDRF 6 | PASS | 0 | 0 | PASS | PASS | 0 / 290 | PASS | Dataset PASS | 0 |
| LD32191749.las | LAS 1.4, PDRF 6 | PASS | 0 | 0 | PASS | PASS | 0 / 286 | PASS | Dataset PASS | 0 |
| LD32191752.las | LAS 1.4, PDRF 6 | PASS | 0 | 0 | PASS | PASS | 0 / 297 | PASS | Dataset PASS | 0 |
| LD32191755.las | LAS 1.4, PDRF 6 | PASS | 0 | 0 | PASS | PASS | 0 / 288 | PASS | Dataset PASS | 0 |
| LD32191758.las | LAS 1.4, PDRF 6 | PASS | 0 | 0 | PASS | PASS | 0 / 68 | PASS | Dataset PASS | 0 |
| LD32191764.las | LAS 1.4, PDRF 6 | PASS | 0 | 0 | PASS | PASS | 0 / 20 | PASS | Dataset PASS | 0 |
| LD32191767.las | LAS 1.4, PDRF 6 | PASS | 0 | 0 | PASS | PASS | 0 / 266 | PASS | Dataset PASS | 0 |
| LD32221722.las | LAS 1.4, PDRF 6 | PASS | 0 | 0 | PASS | PASS | 0 / 68 | PASS | Dataset PASS | 0 |
| LD32221725.las | LAS 1.4, PDRF 6 | PASS | 0 | 0 | PASS | PASS | 0 / 296 | PASS | Dataset PASS | 0 |
| LD32221728.las | LAS 1.4, PDRF 6 | PASS | 0 | 0 | PASS | PASS | 0 / 282 | PASS | Dataset PASS | 0 |
| LD32221731.las | LAS 1.4, PDRF 6 | PASS | 0 | 0 | PASS | PASS | 0 / 297 | PASS | Dataset PASS | 0 |
| LD32221734.las | LAS 1.4, PDRF 6 | PASS | 0 | 0 | PASS | PASS | 0 / 280 | PASS | Dataset PASS | 0 |
| LD32221737.las | LAS 1.4, PDRF 6 | PASS | 0 | 0 | PASS | PASS | 0 / 296 | PASS | Dataset PASS | 0 |
| LD32221740.las | LAS 1.4, PDRF 6 | PASS | 0 | 0 | PASS | PASS | 0 / 300 | PASS | Dataset PASS | 0 |
| LD32221743.las | LAS 1.4, PDRF 6 | PASS | 0 | 0 | PASS | PASS | 0 / 284 | PASS | Dataset PASS | 0 |
| LD32221746.las | LAS 1.4, PDRF 6 | PASS | 0 | 0 | PASS | PASS | 0 / 296 | PASS | Dataset PASS | 0 |
| LD32221749.las | LAS 1.4, PDRF 6 | PASS | 0 | 0 | PASS | PASS | 0 / 279 | PASS | Dataset PASS | 0 |

DPH-1.1 Report on ASPRS LAS File Format (Tiled Data) - Compliance - continued

| File | LAS Version/PDRF | System ID | Legacy Point Count | Legacy Return Counts | File Source ID | Global Encoding | VLRs / EVLRs | WKT | Intensity | Point Count with Bad Return Info |
|----------------|------------------|-----------|--------------------|----------------------|----------------|-----------------|--------------|------|--------------|----------------------------------|
| LD32221752.las | LAS 1.4, PDRF 6 | PASS | 0 | 0 | PASS | PASS | 0 / 292 | PASS | Dataset PASS | 0 |
| LD32221755.las | LAS 1.4, PDRF 6 | PASS | 0 | 0 | PASS | PASS | 0 / 287 | PASS | Dataset PASS | 0 |
| LD32221758.las | LAS 1.4, PDRF 6 | PASS | 0 | 0 | PASS | PASS | 0 / 273 | PASS | Dataset PASS | 0 |
| LD32221761.las | LAS 1.4, PDRF 6 | PASS | 0 | 0 | PASS | PASS | 0 / 47 | PASS | Dataset PASS | 0 |
| LD32221764.las | LAS 1.4, PDRF 6 | PASS | 0 | 0 | PASS | PASS | 0 / 10 | PASS | Dataset PASS | 0 |
| LD32221767.las | LAS 1.4, PDRF 6 | PASS | 0 | 0 | PASS | PASS | 0 / 31 | PASS | Dataset PASS | 0 |
| LD32251722.las | LAS 1.4, PDRF 6 | PASS | 0 | 0 | PASS | PASS | 0 / 68 | PASS | Dataset PASS | 0 |
| LD32251725.las | LAS 1.4, PDRF 6 | PASS | 0 | 0 | PASS | PASS | 0 / 299 | PASS | Dataset PASS | 0 |
| LD32251728.las | LAS 1.4, PDRF 6 | PASS | 0 | 0 | PASS | PASS | 0 / 286 | PASS | Dataset PASS | 0 |
| LD32251731.las | LAS 1.4, PDRF 6 | PASS | 0 | 0 | PASS | PASS | 0 / 295 | PASS | Dataset PASS | 0 |
| LD32251734.las | LAS 1.4, PDRF 6 | PASS | 0 | 0 | PASS | PASS | 0 / 278 | PASS | Dataset PASS | 0 |
| LD32251737.las | LAS 1.4, PDRF 6 | PASS | 0 | 0 | PASS | PASS | 0 / 295 | PASS | Dataset PASS | 0 |
| LD32251740.las | LAS 1.4, PDRF 6 | PASS | 0 | 0 | PASS | PASS | 0 / 298 | PASS | Dataset PASS | 0 |
| LD32251743.las | LAS 1.4, PDRF 6 | PASS | 0 | 0 | PASS | PASS | 0 / 286 | PASS | Dataset PASS | 0 |
| LD32251746.las | LAS 1.4, PDRF 6 | PASS | 0 | 0 | PASS | PASS | 0 / 294 | PASS | Dataset PASS | 0 |
| LD32251749.las | LAS 1.4, PDRF 6 | PASS | 0 | 0 | PASS | PASS | 0 / 282 | PASS | Dataset PASS | 0 |
| LD32251752.las | LAS 1.4, PDRF 6 | PASS | 0 | 0 | PASS | PASS | 0 / 295 | PASS | Dataset PASS | 0 |
| LD32251755.las | LAS 1.4, PDRF 6 | PASS | 0 | 0 | PASS | PASS | 0 / 286 | PASS | Dataset PASS | 0 |
| LD32251758.las | LAS 1.4, PDRF 6 | PASS | 0 | 0 | PASS | PASS | 0 / 284 | PASS | Dataset PASS | 0 |
| LD32251761.las | LAS 1.4, PDRF 6 | PASS | 0 | 0 | PASS | PASS | 0 / 296 | PASS | Dataset PASS | 0 |
| LD32251764.las | LAS 1.4, PDRF 6 | PASS | 0 | 0 | PASS | PASS | 0 / 278 | PASS | Dataset PASS | 0 |
| LD32251767.las | LAS 1.4, PDRF 6 | PASS | 0 | 0 | PASS | PASS | 0 / 20 | PASS | Dataset PASS | 0 |
| LD32281722.las | LAS 1.4, PDRF 6 | PASS | 0 | 0 | PASS | PASS | 0 / 68 | PASS | Dataset PASS | 0 |
| LD32281725.las | LAS 1.4, PDRF 6 | PASS | 0 | 0 | PASS | PASS | 0 / 293 | PASS | Dataset PASS | 0 |
| LD32281728.las | LAS 1.4, PDRF 6 | PASS | 0 | 0 | PASS | PASS | 0 / 280 | PASS | Dataset PASS | 0 |
| LD32281731.las | LAS 1.4, PDRF 6 | PASS | 0 | 0 | PASS | PASS | 0 / 288 | PASS | Dataset PASS | 0 |
| LD32281734.las | LAS 1.4, PDRF 6 | PASS | 0 | 0 | PASS | PASS | 0 / 280 | PASS | Dataset PASS | 0 |
| LD32281737.las | LAS 1.4, PDRF 6 | PASS | 0 | 0 | PASS | PASS | 0 / 294 | PASS | Dataset PASS | 0 |
| LD32281740.las | LAS 1.4, PDRF 6 | PASS | 0 | 0 | PASS | PASS | 0 / 293 | PASS | Dataset PASS | 0 |
| LD32281743.las | LAS 1.4, PDRF 6 | PASS | 0 | 0 | PASS | PASS | 0 / 282 | PASS | Dataset PASS | 0 |
| LD32281746.las | LAS 1.4, PDRF 6 | PASS | 0 | 0 | PASS | PASS | 0 / 283 | PASS | Dataset PASS | 0 |
| LD32281749.las | LAS 1.4, PDRF 6 | PASS | 0 | 0 | PASS | PASS | 0 / 283 | PASS | Dataset PASS | 0 |
| LD32281752.las | LAS 1.4, PDRF 6 | PASS | 0 | 0 | PASS | PASS | 0 / 290 | PASS | Dataset PASS | 0 |
| LD32281755.las | LAS 1.4, PDRF 6 | PASS | 0 | 0 | PASS | PASS | 0 / 273 | PASS | Dataset PASS | 0 |
| LD32281758.las | LAS 1.4, PDRF 6 | PASS | 0 | 0 | PASS | PASS | 0 / 277 | PASS | Dataset PASS | 0 |
| LD32281761.las | LAS 1.4, PDRF 6 | PASS | 0 | 0 | PASS | PASS | 0 / 288 | PASS | Dataset PASS | 0 |
| LD32281764.las | LAS 1.4, PDRF 6 | PASS | 0 | 0 | PASS | PASS | 0 / 50 | PASS | Dataset PASS | 0 |
| LD32311716.las | LAS 1.4, PDRF 6 | PASS | 0 | 0 | PASS | PASS | 0 / 68 | PASS | Dataset PASS | 0 |
| LD32311719.las | LAS 1.4, PDRF 6 | PASS | 0 | 0 | PASS | PASS | 0 / 68 | PASS | Dataset PASS | 0 |
| LD32311722.las | LAS 1.4, PDRF 6 | PASS | 0 | 0 | PASS | PASS | 0 / 38 | PASS | Dataset PASS | 0 |
| LD32311725.las | LAS 1.4, PDRF 6 | PASS | 0 | 0 | PASS | PASS | 0 / 300 | PASS | Dataset PASS | 0 |
| LD32311728.las | LAS 1.4, PDRF 6 | PASS | 0 | 0 | PASS | PASS | 0 / 289 | PASS | Dataset PASS | 0 |
| LD32311731.las | LAS 1.4, PDRF 6 | PASS | 0 | 0 | PASS | PASS | 0 / 293 | PASS | Dataset PASS | 0 |
| LD32311734.las | LAS 1.4, PDRF 6 | PASS | 0 | 0 | PASS | PASS | 0 / 280 | PASS | Dataset PASS | 0 |
| LD32311737.las | LAS 1.4, PDRF 6 | PASS | 0 | 0 | PASS | PASS | 0 / 280 | PASS | Dataset PASS | 0 |
| LD32311740.las | LAS 1.4, PDRF 6 | PASS | 0 | 0 | PASS | PASS | 0 / 303 | PASS | Dataset PASS | 0 |
| LD32311743.las | LAS 1.4, PDRF 6 | PASS | 0 | 0 | PASS | PASS | 0 / 286 | PASS | Dataset PASS | 0 |
| LD32311746.las | LAS 1.4, PDRF 6 | PASS | 0 | 0 | PASS | PASS | 0 / 293 | PASS | Dataset PASS | 0 |
| LD32311749.las | LAS 1.4, PDRF 6 | PASS | 0 | 0 | PASS | PASS | 0 / 281 | PASS | Dataset PASS | 0 |

DPH-1.1 Report on ASPRS LAS File Format (Tiled Data) - Compliance - continued

| File | LAS Version/PDRF | System ID | Legacy Point Count | Legacy Return Counts | File Source ID | Global Encoding | VLRs / EVLRs | WKT | Intensity | Point Count with Bad Return Info |
|----------------|------------------|-----------|--------------------|----------------------|----------------|-----------------|--------------|------|--------------|----------------------------------|
| LD32311752.las | LAS 1.4, PDRF 6 | PASS | 0 | 0 | PASS | PASS | 0 / 287 | PASS | Dataset PASS | 0 |
| LD32311755.las | LAS 1.4, PDRF 6 | PASS | 0 | 0 | PASS | PASS | 0 / 68 | PASS | Dataset PASS | 0 |
| LD32341716.las | LAS 1.4, PDRF 6 | PASS | 0 | 0 | PASS | PASS | 0 / 284 | PASS | Dataset PASS | 0 |
| LD32341719.las | LAS 1.4, PDRF 6 | PASS | 0 | 0 | PASS | PASS | 0 / 291 | PASS | Dataset PASS | 0 |
| LD32341722.las | LAS 1.4, PDRF 6 | PASS | 0 | 0 | PASS | PASS | 0 / 302 | PASS | Dataset PASS | 0 |
| LD32341725.las | LAS 1.4, PDRF 6 | PASS | 0 | 0 | PASS | PASS | 0 / 301 | PASS | Dataset PASS | 0 |
| LD32341728.las | LAS 1.4, PDRF 6 | PASS | 0 | 0 | PASS | PASS | 0 / 289 | PASS | Dataset PASS | 0 |
| LD32341731.las | LAS 1.4, PDRF 6 | PASS | 0 | 0 | PASS | PASS | 0 / 291 | PASS | Dataset PASS | 0 |
| LD32341734.las | LAS 1.4, PDRF 6 | PASS | 0 | 0 | PASS | PASS | 0 / 286 | PASS | Dataset PASS | 0 |
| LD32341737.las | LAS 1.4, PDRF 6 | PASS | 0 | 0 | PASS | PASS | 0 / 295 | PASS | Dataset PASS | 0 |
| LD32341740.las | LAS 1.4, PDRF 6 | PASS | 0 | 0 | PASS | PASS | 0 / 301 | PASS | Dataset PASS | 0 |
| LD32341743.las | LAS 1.4, PDRF 6 | PASS | 0 | 0 | PASS | PASS | 0 / 286 | PASS | Dataset PASS | 0 |
| LD32341746.las | LAS 1.4, PDRF 6 | PASS | 0 | 0 | PASS | PASS | 0 / 292 | PASS | Dataset PASS | 0 |
| LD32341749.las | LAS 1.4, PDRF 6 | PASS | 0 | 0 | PASS | PASS | 0 / 286 | PASS | Dataset PASS | 0 |
| LD32341752.las | LAS 1.4, PDRF 6 | PASS | 0 | 0 | PASS | PASS | 0 / 297 | PASS | Dataset PASS | 0 |
| LD32341755.las | LAS 1.4, PDRF 6 | PASS | 0 | 0 | PASS | PASS | 0 / 68 | PASS | Dataset PASS | 0 |
| LD32371716.las | LAS 1.4, PDRF 6 | PASS | 0 | 0 | PASS | PASS | 0 / 68 | PASS | Dataset PASS | 0 |
| LD32371719.las | LAS 1.4, PDRF 6 | PASS | 0 | 0 | PASS | PASS | 0 / 284 | PASS | Dataset PASS | 0 |
| LD32371722.las | LAS 1.4, PDRF 6 | PASS | 0 | 0 | PASS | PASS | 0 / 297 | PASS | Dataset PASS | 0 |
| LD32371725.las | LAS 1.4, PDRF 6 | PASS | 0 | 0 | PASS | PASS | 0 / 298 | PASS | Dataset PASS | 0 |
| LD32371728.las | LAS 1.4, PDRF 6 | PASS | 0 | 0 | PASS | PASS | 0 / 280 | PASS | Dataset PASS | 0 |
| LD32371731.las | LAS 1.4, PDRF 6 | PASS | 0 | 0 | PASS | PASS | 0 / 296 | PASS | Dataset PASS | 0 |
| LD32371734.las | LAS 1.4, PDRF 6 | PASS | 0 | 0 | PASS | PASS | 0 / 282 | PASS | Dataset PASS | 0 |
| LD32371737.las | LAS 1.4, PDRF 6 | PASS | 0 | 0 | PASS | PASS | 0 / 294 | PASS | Dataset PASS | 0 |
| LD32371740.las | LAS 1.4, PDRF 6 | PASS | 0 | 0 | PASS | PASS | 0 / 301 | PASS | Dataset PASS | 0 |
| LD32371743.las | LAS 1.4, PDRF 6 | PASS | 0 | 0 | PASS | PASS | 0 / 280 | PASS | Dataset PASS | 0 |
| LD32371746.las | LAS 1.4, PDRF 6 | PASS | 0 | 0 | PASS | PASS | 0 / 296 | PASS | Dataset PASS | 0 |
| LD32371749.las | LAS 1.4, PDRF 6 | PASS | 0 | 0 | PASS | PASS | 0 / 281 | PASS | Dataset PASS | 0 |
| LD32371752.las | LAS 1.4, PDRF 6 | PASS | 0 | 0 | PASS | PASS | 0 / 296 | PASS | Dataset PASS | 0 |
| LD32371755.las | LAS 1.4, PDRF 6 | PASS | 0 | 0 | PASS | PASS | 0 / 68 | PASS | Dataset PASS | 0 |
| LD32401719.las | LAS 1.4, PDRF 6 | PASS | 0 | 0 | PASS | PASS | 0 / 282 | PASS | Dataset PASS | 0 |
| LD32401722.las | LAS 1.4, PDRF 6 | PASS | 0 | 0 | PASS | PASS | 0 / 297 | PASS | Dataset PASS | 0 |
| LD32401725.las | LAS 1.4, PDRF 6 | PASS | 0 | 0 | PASS | PASS | 0 / 300 | PASS | Dataset PASS | 0 |
| LD32401728.las | LAS 1.4, PDRF 6 | PASS | 0 | 0 | PASS | PASS | 0 / 286 | PASS | Dataset PASS | 0 |
| LD32401731.las | LAS 1.4, PDRF 6 | PASS | 0 | 0 | PASS | PASS | 0 / 295 | PASS | Dataset PASS | 0 |
| LD32401734.las | LAS 1.4, PDRF 6 | PASS | 0 | 0 | PASS | PASS | 0 / 277 | PASS | Dataset PASS | 0 |
| LD32401737.las | LAS 1.4, PDRF 6 | PASS | 0 | 0 | PASS | PASS | 0 / 296 | PASS | Dataset PASS | 0 |
| LD32401740.las | LAS 1.4, PDRF 6 | PASS | 0 | 0 | PASS | PASS | 0 / 300 | PASS | Dataset PASS | 0 |
| LD32401743.las | LAS 1.4, PDRF 6 | PASS | 0 | 0 | PASS | PASS | 0 / 286 | PASS | Dataset PASS | 0 |
| LD32401746.las | LAS 1.4, PDRF 6 | PASS | 0 | 0 | PASS | PASS | 0 / 299 | PASS | Dataset PASS | 0 |
| LD32401749.las | LAS 1.4, PDRF 6 | PASS | 0 | 0 | PASS | PASS | 0 / 276 | PASS | Dataset PASS | 0 |
| LD32401752.las | LAS 1.4, PDRF 6 | PASS | 0 | 0 | PASS | PASS | 0 / 297 | PASS | Dataset PASS | 0 |
| LD32401755.las | LAS 1.4, PDRF 6 | PASS | 0 | 0 | PASS | PASS | 0 / 68 | PASS | Dataset PASS | 0 |
| LD32431719.las | LAS 1.4, PDRF 6 | PASS | 0 | 0 | PASS | PASS | 0 / 280 | PASS | Dataset PASS | 0 |
| LD32431722.las | LAS 1.4, PDRF 6 | PASS | 0 | 0 | PASS | PASS | 0 / 293 | PASS | Dataset PASS | 0 |
| LD32431725.las | LAS 1.4, PDRF 6 | PASS | 0 | 0 | PASS | PASS | 0 / 295 | PASS | Dataset PASS | 0 |
| LD32431728.las | LAS 1.4, PDRF 6 | PASS | 0 | 0 | PASS | PASS | 0 / 283 | PASS | Dataset PASS | 0 |
| LD32431731.las | LAS 1.4, PDRF 6 | PASS | 0 | 0 | PASS | PASS | 0 / 288 | PASS | Dataset PASS | 0 |
| LD32431734.las | LAS 1.4, PDRF 6 | PASS | 0 | 0 | PASS | PASS | 0 / 285 | PASS | Dataset PASS | 0 |

DPH-1.1 Report on ASPRS LAS File Format (Tiled Data) - Compliance - continued

| File | LAS Version/PDRF | System ID | Legacy Point Count | Legacy Return Counts | File Source ID | Global Encoding | VLRs / EVLRs | WKT | Intensity | Point Count with Bad Return Info |
|----------------|------------------|-----------|--------------------|----------------------|----------------|-----------------|--------------|------|--------------|----------------------------------|
| LD32431737.las | LAS 1.4, PDRF 6 | PASS | 0 | 0 | PASS | PASS | 0 / 290 | PASS | Dataset PASS | 0 |
| LD32431740.las | LAS 1.4, PDRF 6 | PASS | 0 | 0 | PASS | PASS | 0 / 296 | PASS | Dataset PASS | 0 |
| LD32431743.las | LAS 1.4, PDRF 6 | PASS | 0 | 0 | PASS | PASS | 0 / 282 | PASS | Dataset PASS | 0 |
| LD32431746.las | LAS 1.4, PDRF 6 | PASS | 0 | 0 | PASS | PASS | 0 / 288 | PASS | Dataset PASS | 0 |
| LD32431749.las | LAS 1.4, PDRF 6 | PASS | 0 | 0 | PASS | PASS | 0 / 283 | PASS | Dataset PASS | 0 |
| LD32431752.las | LAS 1.4, PDRF 6 | PASS | 0 | 0 | PASS | PASS | 0 / 242 | PASS | Dataset PASS | 0 |
| LD32431755.las | LAS 1.4, PDRF 6 | PASS | 0 | 0 | PASS | PASS | 0 / 68 | PASS | Dataset PASS | 0 |
| LD32461716.las | LAS 1.4, PDRF 6 | PASS | 0 | 0 | PASS | PASS | 0 / 5 | PASS | Dataset PASS | 0 |
| LD32461719.las | LAS 1.4, PDRF 6 | PASS | 0 | 0 | PASS | PASS | 0 / 273 | PASS | Dataset PASS | 0 |
| LD32461722.las | LAS 1.4, PDRF 6 | PASS | 0 | 0 | PASS | PASS | 0 / 280 | PASS | Dataset PASS | 0 |
| LD32461725.las | LAS 1.4, PDRF 6 | PASS | 0 | 0 | PASS | PASS | 0 / 291 | PASS | Dataset PASS | 0 |
| LD32461728.las | LAS 1.4, PDRF 6 | PASS | 0 | 0 | PASS | PASS | 0 / 282 | PASS | Dataset PASS | 0 |
| LD32461731.las | LAS 1.4, PDRF 6 | PASS | 0 | 0 | PASS | PASS | 0 / 275 | PASS | Dataset PASS | 0 |
| LD32461734.las | LAS 1.4, PDRF 6 | PASS | 0 | 0 | PASS | PASS | 0 / 279 | PASS | Dataset PASS | 0 |
| LD32461737.las | LAS 1.4, PDRF 6 | PASS | 0 | 0 | PASS | PASS | 0 / 273 | PASS | Dataset PASS | 0 |
| LD32461740.las | LAS 1.4, PDRF 6 | PASS | 0 | 0 | PASS | PASS | 0 / 227 | PASS | Dataset PASS | 0 |
| LD32461743.las | LAS 1.4, PDRF 6 | PASS | 0 | 0 | PASS | PASS | 0 / 278 | PASS | Dataset PASS | 0 |
| LD32461746.las | LAS 1.4, PDRF 6 | PASS | 0 | 0 | PASS | PASS | 0 / 290 | PASS | Dataset PASS | 0 |
| LD32461749.las | LAS 1.4, PDRF 6 | PASS | 0 | 0 | PASS | PASS | 0 / 280 | PASS | Dataset PASS | 0 |
| LD32461752.las | LAS 1.4, PDRF 6 | PASS | 0 | 0 | PASS | PASS | 0 / 261 | PASS | Dataset PASS | 0 |
| LD32491740.las | LAS 1.4, PDRF 6 | PASS | 0 | 0 | PASS | PASS | 0 / 20 | PASS | Dataset PASS | 0 |
| LD32491743.las | LAS 1.4, PDRF 6 | PASS | 0 | 0 | PASS | PASS | 0 / 287 | PASS | Dataset PASS | 0 |
| LD32491746.las | LAS 1.4, PDRF 6 | PASS | 0 | 0 | PASS | PASS | 0 / 291 | PASS | Dataset PASS | 0 |
| LD32491749.las | LAS 1.4, PDRF 6 | PASS | 0 | 0 | PASS | PASS | 0 / 289 | PASS | Dataset PASS | 0 |
| LD32491752.las | LAS 1.4, PDRF 6 | PASS | 0 | 0 | PASS | PASS | 0 / 260 | PASS | Dataset PASS | 0 |
| LD32521740.las | LAS 1.4, PDRF 6 | PASS | 0 | 0 | PASS | PASS | 0 / 20 | PASS | Dataset PASS | 0 |
| LD32521743.las | LAS 1.4, PDRF 6 | PASS | 0 | 0 | PASS | PASS | 0 / 284 | PASS | Dataset PASS | 0 |
| LD32521746.las | LAS 1.4, PDRF 6 | PASS | 0 | 0 | PASS | PASS | 0 / 295 | PASS | Dataset PASS | 0 |
| LD32521749.las | LAS 1.4, PDRF 6 | PASS | 0 | 0 | PASS | PASS | 0 / 281 | PASS | Dataset PASS | 0 |
| LD32521752.las | LAS 1.4, PDRF 6 | PASS | 0 | 0 | PASS | PASS | 0 / 260 | PASS | Dataset PASS | 0 |
| LD32551740.las | LAS 1.4, PDRF 6 | PASS | 0 | 0 | PASS | PASS | 0 / 20 | PASS | Dataset PASS | 0 |
| LD32551743.las | LAS 1.4, PDRF 6 | PASS | 0 | 0 | PASS | PASS | 0 / 280 | PASS | Dataset PASS | 0 |
| LD32551746.las | LAS 1.4, PDRF 6 | PASS | 0 | 0 | PASS | PASS | 0 / 290 | PASS | Dataset PASS | 0 |
| LD32551749.las | LAS 1.4, PDRF 6 | PASS | 0 | 0 | PASS | PASS | 0 / 273 | PASS | Dataset PASS | 0 |
| LD32551752.las | LAS 1.4, PDRF 6 | PASS | 0 | 0 | PASS | PASS | 0 / 68 | PASS | Dataset PASS | 0 |
| LD32581746.las | LAS 1.4, PDRF 6 | PASS | 0 | 0 | PASS | PASS | 0 / 68 | PASS | Dataset PASS | 0 |
| LD32581749.las | LAS 1.4, PDRF 6 | PASS | 0 | 0 | PASS | PASS | 0 / 68 | PASS | Dataset PASS | 0 |

DPH-1.2 Report on ASPRS LAS File Format (Swath Data) - File Integrity

The purpose of this section is to show a table of LAS 1.4 file integrity test results for each swath file.

| File | Number of Points Outside Extent | Offset To Point Data | Offset To EVLR | Number Of Points | Number of Points by Return | Number of Duplicate Points |
|-----------|---------------------------------|----------------------|----------------|------------------|----------------------------|----------------------------|
| 06100.las | 0 | PASS | PASS | PASS | PASS | 0 |
| 06101.las | 0 | PASS | PASS | PASS | PASS | 0 |
| 06102.las | 0 | PASS | PASS | PASS | PASS | 0 |
| 06103.las | 0 | PASS | PASS | PASS | PASS | 0 |
| 06104.las | 0 | PASS | PASS | PASS | PASS | 0 |
| 06105.las | 0 | PASS | PASS | PASS | PASS | 0 |
| 06106.las | 0 | PASS | PASS | PASS | PASS | 0 |
| 06107.las | 0 | PASS | PASS | PASS | PASS | 0 |
| 06108.las | 0 | PASS | PASS | PASS | PASS | 0 |
| 06109.las | 0 | PASS | PASS | PASS | PASS | 0 |
| 06110.las | 0 | PASS | PASS | PASS | PASS | 0 |
| 06111.las | 0 | PASS | PASS | PASS | PASS | 0 |
| 06112.las | 0 | PASS | PASS | PASS | PASS | 0 |
| 06113.las | 0 | PASS | PASS | PASS | PASS | 0 |
| 06114.las | 0 | PASS | PASS | PASS | PASS | 0 |
| 06115.las | 0 | PASS | PASS | PASS | PASS | 0 |
| 06116.las | 0 | PASS | PASS | PASS | PASS | 0 |
| 06117.las | 0 | PASS | PASS | PASS | PASS | 0 |
| 06118.las | 0 | PASS | PASS | PASS | PASS | 0 |
| 06119.las | 0 | PASS | PASS | PASS | PASS | 0 |
| 06120.las | 0 | PASS | PASS | PASS | PASS | 0 |
| 06121.las | 0 | PASS | PASS | PASS | PASS | 0 |
| 06122.las | 0 | PASS | PASS | PASS | PASS | 0 |
| 06123.las | 0 | PASS | PASS | PASS | PASS | 0 |
| 06124.las | 0 | PASS | PASS | PASS | PASS | 0 |
| 06125.las | 0 | PASS | PASS | PASS | PASS | 0 |
| 06126.las | 0 | PASS | PASS | PASS | PASS | 0 |
| 06127.las | 0 | PASS | PASS | PASS | PASS | 0 |
| 06128.las | 0 | PASS | PASS | PASS | PASS | 0 |
| 06129.las | 0 | PASS | PASS | PASS | PASS | 0 |
| 06130.las | 0 | PASS | PASS | PASS | PASS | 0 |
| 06131.las | 0 | PASS | PASS | PASS | PASS | 0 |
| 06132.las | 0 | PASS | PASS | PASS | PASS | 0 |
| 06133.las | 0 | PASS | PASS | PASS | PASS | 0 |
| 06134.las | 0 | PASS | PASS | PASS | PASS | 0 |
| 06135.las | 0 | PASS | PASS | PASS | PASS | 0 |
| 06136.las | 0 | PASS | PASS | PASS | PASS | 0 |
| 06137.las | 0 | PASS | PASS | PASS | PASS | 0 |
| 06138.las | 0 | PASS | PASS | PASS | PASS | 0 |
| 06139.las | 0 | PASS | PASS | PASS | PASS | 0 |
| 06140.las | 0 | PASS | PASS | PASS | PASS | 0 |
| 06141.las | 0 | PASS | PASS | PASS | PASS | 0 |
| 06142.las | 0 | PASS | PASS | PASS | PASS | 0 |
| 06143.las | 0 | PASS | PASS | PASS | PASS | 0 |
| 06144.las | 0 | PASS | PASS | PASS | PASS | 0 |
| 06145.las | 0 | PASS | PASS | PASS | PASS | 0 |

DPH-1.2 Report on ASPRS LAS File Format (Swath Data) - File Integrity - continued

| File | Number of Points Outside Extent | Offset To Point Data | Offset To EVLR | Number Of Points | Number of Points by Return | Number of Duplicate Points |
|-----------|---------------------------------|----------------------|----------------|------------------|----------------------------|----------------------------|
| 06146.las | 0 | PASS | PASS | PASS | PASS | 0 |
| 06147.las | 0 | PASS | PASS | PASS | PASS | 0 |
| 06148.las | 0 | PASS | PASS | PASS | PASS | 0 |
| 06149.las | 0 | PASS | PASS | PASS | PASS | 0 |
| 06150.las | 0 | PASS | PASS | PASS | PASS | 0 |
| 06151.las | 0 | PASS | PASS | PASS | PASS | 0 |
| 06152.las | 0 | PASS | PASS | PASS | PASS | 0 |
| 06153.las | 0 | PASS | PASS | PASS | PASS | 0 |
| 06154.las | 0 | PASS | PASS | PASS | PASS | 0 |
| 06155.las | 0 | PASS | PASS | PASS | PASS | 0 |
| 06156.las | 0 | PASS | PASS | PASS | PASS | 0 |
| 06157.las | 0 | PASS | PASS | PASS | PASS | 0 |
| 06158.las | 0 | PASS | PASS | PASS | PASS | 0 |
| 06159.las | 0 | PASS | PASS | PASS | PASS | 0 |
| 06160.las | 0 | PASS | PASS | PASS | PASS | 0 |
| 06161.las | 0 | PASS | PASS | PASS | PASS | 0 |
| 06162.las | 0 | PASS | PASS | PASS | PASS | 0 |
| 06163.las | 0 | PASS | PASS | PASS | PASS | 0 |
| 06164.las | 0 | PASS | PASS | PASS | PASS | 0 |
| 06165.las | 0 | PASS | PASS | PASS | PASS | 0 |
| 06166.las | 0 | PASS | PASS | PASS | PASS | 0 |
| 06167.las | 0 | PASS | PASS | PASS | PASS | 0 |

DPH-1.2 Report on ASPRS LAS File Format (Tiled Data) - File Integrity

The purpose of this section is to show a table of LAS 1.4 file integrity test results for each tiled file.

| File | Number of Points Outside Extent | Offset To Point Data | Offset To EVLR | Number Of Points | Number of Points by Return | Number of Duplicate Points |
|----------------|---------------------------------|----------------------|----------------|------------------|----------------------------|----------------------------|
| LD31801704.las | 0 | PASS | PASS | PASS | PASS | 0 |
| LD31801707.las | 0 | PASS | PASS | PASS | PASS | 0 |
| LD31801710.las | 0 | PASS | PASS | PASS | PASS | 0 |
| LD31801713.las | 0 | PASS | PASS | PASS | PASS | 0 |
| LD31801716.las | 0 | PASS | PASS | PASS | PASS | 0 |
| LD31831704.las | 0 | PASS | PASS | PASS | PASS | 0 |
| LD31831707.las | 0 | PASS | PASS | PASS | PASS | 0 |
| LD31831710.las | 0 | PASS | PASS | PASS | PASS | 0 |
| LD31831713.las | 0 | PASS | PASS | PASS | PASS | 0 |
| LD31831716.las | 0 | PASS | PASS | PASS | PASS | 0 |
| LD31861704.las | 0 | PASS | PASS | PASS | PASS | 0 |
| LD31861707.las | 0 | PASS | PASS | PASS | PASS | 0 |
| LD31861710.las | 0 | PASS | PASS | PASS | PASS | 0 |
| LD31861713.las | 0 | PASS | PASS | PASS | PASS | 0 |
| LD31861716.las | 0 | PASS | PASS | PASS | PASS | 0 |
| LD31891704.las | 0 | PASS | PASS | PASS | PASS | 0 |
| LD31891707.las | 0 | PASS | PASS | PASS | PASS | 0 |
| LD31891710.las | 0 | PASS | PASS | PASS | PASS | 0 |
| LD31891713.las | 0 | PASS | PASS | PASS | PASS | 0 |
| LD31891716.las | 0 | PASS | PASS | PASS | PASS | 0 |
| LD31921704.las | 0 | PASS | PASS | PASS | PASS | 0 |
| LD31921707.las | 0 | PASS | PASS | PASS | PASS | 0 |
| LD31921710.las | 0 | PASS | PASS | PASS | PASS | 0 |
| LD31921713.las | 0 | PASS | PASS | PASS | PASS | 0 |
| LD31921716.las | 0 | PASS | PASS | PASS | PASS | 0 |
| LD31951704.las | 0 | PASS | PASS | PASS | PASS | 0 |
| LD31951707.las | 0 | PASS | PASS | PASS | PASS | 0 |
| LD31951710.las | 0 | PASS | PASS | PASS | PASS | 0 |
| LD31951713.las | 0 | PASS | PASS | PASS | PASS | 0 |
| LD31951716.las | 0 | PASS | PASS | PASS | PASS | 0 |
| LD31981701.las | 0 | PASS | PASS | PASS | PASS | 0 |
| LD31981704.las | 0 | PASS | PASS | PASS | PASS | 0 |
| LD31981707.las | 0 | PASS | PASS | PASS | PASS | 0 |
| LD31981710.las | 0 | PASS | PASS | PASS | PASS | 0 |
| LD31981713.las | 0 | PASS | PASS | PASS | PASS | 0 |
| LD31981716.las | 0 | PASS | PASS | PASS | PASS | 0 |
| LD31981719.las | 0 | PASS | PASS | PASS | PASS | 0 |
| LD31981722.las | 0 | PASS | PASS | PASS | PASS | 0 |
| LD31981725.las | 0 | PASS | PASS | PASS | PASS | 0 |
| LD31981728.las | 0 | PASS | PASS | PASS | PASS | 0 |
| LD31981731.las | 0 | PASS | PASS | PASS | PASS | 0 |
| LD32011704.las | 0 | PASS | PASS | PASS | PASS | 0 |
| LD32011707.las | 0 | PASS | PASS | PASS | PASS | 0 |
| LD32011710.las | 0 | PASS | PASS | PASS | PASS | 0 |
| LD32011713.las | 0 | PASS | PASS | PASS | PASS | 0 |
| LD32011716.las | 0 | PASS | PASS | PASS | PASS | 0 |

DPH-1.2 Report on ASPRS LAS File Format (Tiled Data) - File Integrity - continued

| File | Number of Points Outside Extent | Offset To Point Data | Offset To EVLR | Number Of Points | Number of Points by Return | Number of Duplicate Points |
|----------------|---------------------------------|----------------------|----------------|------------------|----------------------------|----------------------------|
| LD32011719.las | 0 | PASS | PASS | PASS | PASS | 0 |
| LD32011722.las | 0 | PASS | PASS | PASS | PASS | 0 |
| LD32011725.las | 0 | PASS | PASS | PASS | PASS | 0 |
| LD32011728.las | 0 | PASS | PASS | PASS | PASS | 0 |
| LD32011731.las | 0 | PASS | PASS | PASS | PASS | 0 |
| LD32041704.las | 0 | PASS | PASS | PASS | PASS | 0 |
| LD32041707.las | 0 | PASS | PASS | PASS | PASS | 0 |
| LD32041710.las | 0 | PASS | PASS | PASS | PASS | 0 |
| LD32041713.las | 0 | PASS | PASS | PASS | PASS | 0 |
| LD32041716.las | 0 | PASS | PASS | PASS | PASS | 0 |
| LD32041719.las | 0 | PASS | PASS | PASS | PASS | 0 |
| LD32041722.las | 0 | PASS | PASS | PASS | PASS | 0 |
| LD32041725.las | 0 | PASS | PASS | PASS | PASS | 0 |
| LD32041728.las | 0 | PASS | PASS | PASS | PASS | 0 |
| LD32041731.las | 0 | PASS | PASS | PASS | PASS | 0 |
| LD32041734.las | 0 | PASS | PASS | PASS | PASS | 0 |
| LD32071704.las | 0 | PASS | PASS | PASS | PASS | 0 |
| LD32071707.las | 0 | PASS | PASS | PASS | PASS | 0 |
| LD32071710.las | 0 | PASS | PASS | PASS | PASS | 0 |
| LD32071713.las | 0 | PASS | PASS | PASS | PASS | 0 |
| LD32071716.las | 0 | PASS | PASS | PASS | PASS | 0 |
| LD32071719.las | 0 | PASS | PASS | PASS | PASS | 0 |
| LD32071722.las | 0 | PASS | PASS | PASS | PASS | 0 |
| LD32071725.las | 0 | PASS | PASS | PASS | PASS | 0 |
| LD32071728.las | 0 | PASS | PASS | PASS | PASS | 0 |
| LD32071731.las | 0 | PASS | PASS | PASS | PASS | 0 |
| LD32071734.las | 0 | PASS | PASS | PASS | PASS | 0 |
| LD32101704.las | 0 | PASS | PASS | PASS | PASS | 0 |
| LD32101707.las | 0 | PASS | PASS | PASS | PASS | 0 |
| LD32101710.las | 0 | PASS | PASS | PASS | PASS | 0 |
| LD32101713.las | 0 | PASS | PASS | PASS | PASS | 0 |
| LD32101716.las | 0 | PASS | PASS | PASS | PASS | 0 |
| LD32101722.las | 0 | PASS | PASS | PASS | PASS | 0 |
| LD32101725.las | 0 | PASS | PASS | PASS | PASS | 0 |
| LD32101728.las | 0 | PASS | PASS | PASS | PASS | 0 |
| LD32101731.las | 0 | PASS | PASS | PASS | PASS | 0 |
| LD32101734.las | 0 | PASS | PASS | PASS | PASS | 0 |
| LD32131704.las | 0 | PASS | PASS | PASS | PASS | 0 |
| LD32131707.las | 0 | PASS | PASS | PASS | PASS | 0 |
| LD32131710.las | 0 | PASS | PASS | PASS | PASS | 0 |
| LD32131713.las | 0 | PASS | PASS | PASS | PASS | 0 |
| LD32131716.las | 0 | PASS | PASS | PASS | PASS | 0 |
| LD32131722.las | 0 | PASS | PASS | PASS | PASS | 0 |
| LD32131725.las | 0 | PASS | PASS | PASS | PASS | 0 |
| LD32131728.las | 0 | PASS | PASS | PASS | PASS | 0 |
| LD32131731.las | 0 | PASS | PASS | PASS | PASS | 0 |
| LD32131734.las | 0 | PASS | PASS | PASS | PASS | 0 |
| LD32131737.las | 0 | PASS | PASS | PASS | PASS | 0 |
| LD32131740.las | 0 | PASS | PASS | PASS | PASS | 0 |

DPH-1.2 Report on ASPRS LAS File Format (Tiled Data) - File Integrity - continued

| File | Number of Points Outside Extent | Offset To Point Data | Offset To EVLR | Number Of Points | Number of Points by Return | Number of Duplicate Points |
|----------------|---------------------------------|----------------------|----------------|------------------|----------------------------|----------------------------|
| LD32131743.las | 0 | PASS | PASS | PASS | PASS | 0 |
| LD32131746.las | 0 | PASS | PASS | PASS | PASS | 0 |
| LD32131749.las | 0 | PASS | PASS | PASS | PASS | 0 |
| LD32131752.las | 0 | PASS | PASS | PASS | PASS | 0 |
| LD32131755.las | 0 | PASS | PASS | PASS | PASS | 0 |
| LD32131758.las | 0 | PASS | PASS | PASS | PASS | 0 |
| LD32161722.las | 0 | PASS | PASS | PASS | PASS | 0 |
| LD32161725.las | 0 | PASS | PASS | PASS | PASS | 0 |
| LD32161728.las | 0 | PASS | PASS | PASS | PASS | 0 |
| LD32161731.las | 0 | PASS | PASS | PASS | PASS | 0 |
| LD32161734.las | 0 | PASS | PASS | PASS | PASS | 0 |
| LD32161737.las | 0 | PASS | PASS | PASS | PASS | 0 |
| LD32161740.las | 0 | PASS | PASS | PASS | PASS | 0 |
| LD32161743.las | 0 | PASS | PASS | PASS | PASS | 0 |
| LD32161746.las | 0 | PASS | PASS | PASS | PASS | 0 |
| LD32161749.las | 0 | PASS | PASS | PASS | PASS | 0 |
| LD32161752.las | 0 | PASS | PASS | PASS | PASS | 0 |
| LD32161755.las | 0 | PASS | PASS | PASS | PASS | 0 |
| LD32161758.las | 0 | PASS | PASS | PASS | PASS | 0 |
| LD32191722.las | 0 | PASS | PASS | PASS | PASS | 0 |
| LD32191725.las | 0 | PASS | PASS | PASS | PASS | 0 |
| LD32191728.las | 0 | PASS | PASS | PASS | PASS | 0 |
| LD32191731.las | 0 | PASS | PASS | PASS | PASS | 0 |
| LD32191734.las | 0 | PASS | PASS | PASS | PASS | 0 |
| LD32191737.las | 0 | PASS | PASS | PASS | PASS | 0 |
| LD32191740.las | 0 | PASS | PASS | PASS | PASS | 0 |
| LD32191743.las | 0 | PASS | PASS | PASS | PASS | 0 |
| LD32191746.las | 0 | PASS | PASS | PASS | PASS | 0 |
| LD32191749.las | 0 | PASS | PASS | PASS | PASS | 0 |
| LD32191752.las | 0 | PASS | PASS | PASS | PASS | 0 |
| LD32191755.las | 0 | PASS | PASS | PASS | PASS | 0 |
| LD32191758.las | 0 | PASS | PASS | PASS | PASS | 0 |
| LD32191764.las | 0 | PASS | PASS | PASS | PASS | 0 |
| LD32191767.las | 0 | PASS | PASS | PASS | PASS | 0 |
| LD32221722.las | 0 | PASS | PASS | PASS | PASS | 0 |
| LD32221725.las | 0 | PASS | PASS | PASS | PASS | 0 |
| LD32221728.las | 0 | PASS | PASS | PASS | PASS | 0 |
| LD32221731.las | 0 | PASS | PASS | PASS | PASS | 0 |
| LD32221734.las | 0 | PASS | PASS | PASS | PASS | 0 |
| LD32221737.las | 0 | PASS | PASS | PASS | PASS | 0 |
| LD32221740.las | 0 | PASS | PASS | PASS | PASS | 0 |
| LD32221743.las | 0 | PASS | PASS | PASS | PASS | 0 |
| LD32221746.las | 0 | PASS | PASS | PASS | PASS | 0 |
| LD32221749.las | 0 | PASS | PASS | PASS | PASS | 0 |
| LD32221752.las | 0 | PASS | PASS | PASS | PASS | 0 |
| LD32221755.las | 0 | PASS | PASS | PASS | PASS | 0 |
| LD32221758.las | 0 | PASS | PASS | PASS | PASS | 0 |
| LD32221761.las | 0 | PASS | PASS | PASS | PASS | 0 |
| LD32221764.las | 0 | PASS | PASS | PASS | PASS | 0 |

DPH-1.2 Report on ASPRS LAS File Format (Tiled Data) - File Integrity - continued

| File | Number of Points Outside Extent | Offset To Point Data | Offset To EVLR | Number Of Points | Number of Points by Return | Number of Duplicate Points |
|-----------------|---------------------------------|----------------------|----------------|------------------|----------------------------|----------------------------|
| LD32221 767.las | 0 | PASS | PASS | PASS | PASS | 0 |
| LD32251 722.las | 0 | PASS | PASS | PASS | PASS | 0 |
| LD32251 725.las | 0 | PASS | PASS | PASS | PASS | 0 |
| LD32251 728.las | 0 | PASS | PASS | PASS | PASS | 0 |
| LD32251 731.las | 0 | PASS | PASS | PASS | PASS | 0 |
| LD32251 734.las | 0 | PASS | PASS | PASS | PASS | 0 |
| LD32251 737.las | 0 | PASS | PASS | PASS | PASS | 0 |
| LD32251 740.las | 0 | PASS | PASS | PASS | PASS | 0 |
| LD32251 743.las | 0 | PASS | PASS | PASS | PASS | 0 |
| LD32251 746.las | 0 | PASS | PASS | PASS | PASS | 0 |
| LD32251 749.las | 0 | PASS | PASS | PASS | PASS | 0 |
| LD32251 752.las | 0 | PASS | PASS | PASS | PASS | 0 |
| LD32251 755.las | 0 | PASS | PASS | PASS | PASS | 0 |
| LD32251 758.las | 0 | PASS | PASS | PASS | PASS | 0 |
| LD32251 761.las | 0 | PASS | PASS | PASS | PASS | 0 |
| LD32251 764.las | 0 | PASS | PASS | PASS | PASS | 0 |
| LD32251 767.las | 0 | PASS | PASS | PASS | PASS | 0 |
| LD32281 722.las | 0 | PASS | PASS | PASS | PASS | 0 |
| LD32281 725.las | 0 | PASS | PASS | PASS | PASS | 0 |
| LD32281 728.las | 0 | PASS | PASS | PASS | PASS | 0 |
| LD32281 731.las | 0 | PASS | PASS | PASS | PASS | 0 |
| LD32281 734.las | 0 | PASS | PASS | PASS | PASS | 0 |
| LD32281 737.las | 0 | PASS | PASS | PASS | PASS | 0 |
| LD32281 740.las | 0 | PASS | PASS | PASS | PASS | 0 |
| LD32281 743.las | 0 | PASS | PASS | PASS | PASS | 0 |
| LD32281 746.las | 0 | PASS | PASS | PASS | PASS | 0 |
| LD32281 749.las | 0 | PASS | PASS | PASS | PASS | 0 |
| LD32281 752.las | 0 | PASS | PASS | PASS | PASS | 0 |
| LD32281 755.las | 0 | PASS | PASS | PASS | PASS | 0 |
| LD32281 758.las | 0 | PASS | PASS | PASS | PASS | 0 |
| LD32281 761.las | 0 | PASS | PASS | PASS | PASS | 0 |
| LD32281 764.las | 0 | PASS | PASS | PASS | PASS | 0 |
| LD32311 716.las | 0 | PASS | PASS | PASS | PASS | 0 |
| LD32311 719.las | 0 | PASS | PASS | PASS | PASS | 0 |
| LD32311 722.las | 0 | PASS | PASS | PASS | PASS | 0 |
| LD32311 725.las | 0 | PASS | PASS | PASS | PASS | 0 |
| LD32311 728.las | 0 | PASS | PASS | PASS | PASS | 0 |
| LD32311 731.las | 0 | PASS | PASS | PASS | PASS | 0 |
| LD32311 734.las | 0 | PASS | PASS | PASS | PASS | 0 |
| LD32311 737.las | 0 | PASS | PASS | PASS | PASS | 0 |
| LD32311 740.las | 0 | PASS | PASS | PASS | PASS | 0 |
| LD32311 743.las | 0 | PASS | PASS | PASS | PASS | 0 |
| LD32311 746.las | 0 | PASS | PASS | PASS | PASS | 0 |
| LD32311 749.las | 0 | PASS | PASS | PASS | PASS | 0 |
| LD32311 752.las | 0 | PASS | PASS | PASS | PASS | 0 |
| LD32311 755.las | 0 | PASS | PASS | PASS | PASS | 0 |
| LD32341 716.las | 0 | PASS | PASS | PASS | PASS | 0 |
| LD32341 719.las | 0 | PASS | PASS | PASS | PASS | 0 |
| LD32341 722.las | 0 | PASS | PASS | PASS | PASS | 0 |

DPH-1.2 Report on ASPRS LAS File Format (Tiled Data) - File Integrity - continued

| File | Number of Points Outside Extent | Offset To Point Data | Offset To EVLR | Number Of Points | Number of Points by Return | Number of Duplicate Points |
|-----------------|---------------------------------|----------------------|----------------|------------------|----------------------------|----------------------------|
| LD32341 725.las | 0 | PASS | PASS | PASS | PASS | 0 |
| LD32341 728.las | 0 | PASS | PASS | PASS | PASS | 0 |
| LD32341 731.las | 0 | PASS | PASS | PASS | PASS | 0 |
| LD32341 734.las | 0 | PASS | PASS | PASS | PASS | 0 |
| LD32341 737.las | 0 | PASS | PASS | PASS | PASS | 0 |
| LD32341 740.las | 0 | PASS | PASS | PASS | PASS | 0 |
| LD32341 743.las | 0 | PASS | PASS | PASS | PASS | 0 |
| LD32341 746.las | 0 | PASS | PASS | PASS | PASS | 0 |
| LD32341 749.las | 0 | PASS | PASS | PASS | PASS | 0 |
| LD32341 752.las | 0 | PASS | PASS | PASS | PASS | 0 |
| LD32341 755.las | 0 | PASS | PASS | PASS | PASS | 0 |
| LD32371 716.las | 0 | PASS | PASS | PASS | PASS | 0 |
| LD32371 719.las | 0 | PASS | PASS | PASS | PASS | 0 |
| LD32371 722.las | 0 | PASS | PASS | PASS | PASS | 0 |
| LD32371 725.las | 0 | PASS | PASS | PASS | PASS | 0 |
| LD32371 728.las | 0 | PASS | PASS | PASS | PASS | 0 |
| LD32371 731.las | 0 | PASS | PASS | PASS | PASS | 0 |
| LD32371 734.las | 0 | PASS | PASS | PASS | PASS | 0 |
| LD32371 737.las | 0 | PASS | PASS | PASS | PASS | 0 |
| LD32371 740.las | 0 | PASS | PASS | PASS | PASS | 0 |
| LD32371 743.las | 0 | PASS | PASS | PASS | PASS | 0 |
| LD32371 746.las | 0 | PASS | PASS | PASS | PASS | 0 |
| LD32371 749.las | 0 | PASS | PASS | PASS | PASS | 0 |
| LD32371 752.las | 0 | PASS | PASS | PASS | PASS | 0 |
| LD32371 755.las | 0 | PASS | PASS | PASS | PASS | 0 |
| LD32401 719.las | 0 | PASS | PASS | PASS | PASS | 0 |
| LD32401 722.las | 0 | PASS | PASS | PASS | PASS | 0 |
| LD32401 725.las | 0 | PASS | PASS | PASS | PASS | 0 |
| LD32401 728.las | 0 | PASS | PASS | PASS | PASS | 0 |
| LD32401 731.las | 0 | PASS | PASS | PASS | PASS | 0 |
| LD32401 734.las | 0 | PASS | PASS | PASS | PASS | 0 |
| LD32401 737.las | 0 | PASS | PASS | PASS | PASS | 0 |
| LD32401 740.las | 0 | PASS | PASS | PASS | PASS | 0 |
| LD32401 743.las | 0 | PASS | PASS | PASS | PASS | 0 |
| LD32401 746.las | 0 | PASS | PASS | PASS | PASS | 0 |
| LD32401 749.las | 0 | PASS | PASS | PASS | PASS | 0 |
| LD32401 752.las | 0 | PASS | PASS | PASS | PASS | 0 |
| LD32401 755.las | 0 | PASS | PASS | PASS | PASS | 0 |
| LD32431 719.las | 0 | PASS | PASS | PASS | PASS | 0 |
| LD32431 722.las | 0 | PASS | PASS | PASS | PASS | 0 |
| LD32431 725.las | 0 | PASS | PASS | PASS | PASS | 0 |
| LD32431 728.las | 0 | PASS | PASS | PASS | PASS | 0 |
| LD32431 731.las | 0 | PASS | PASS | PASS | PASS | 0 |
| LD32431 734.las | 0 | PASS | PASS | PASS | PASS | 0 |
| LD32431 737.las | 0 | PASS | PASS | PASS | PASS | 0 |
| LD32431 740.las | 0 | PASS | PASS | PASS | PASS | 0 |
| LD32431 743.las | 0 | PASS | PASS | PASS | PASS | 0 |
| LD32431 746.las | 0 | PASS | PASS | PASS | PASS | 0 |
| LD32431 749.las | 0 | PASS | PASS | PASS | PASS | 0 |

DPH-1.2 Report on ASPRS LAS File Format (Tiled Data) - File Integrity - continued

| File | Number of Points Outside Extent | Offset To Point Data | Offset To EVLR | Number Of Points | Number of Points by Return | Number of Duplicate Points |
|----------------|---------------------------------|----------------------|----------------|------------------|----------------------------|----------------------------|
| LD32431752.las | 0 | PASS | PASS | PASS | PASS | 0 |
| LD32431755.las | 0 | PASS | PASS | PASS | PASS | 0 |
| LD32461716.las | 0 | PASS | PASS | PASS | PASS | 0 |
| LD32461719.las | 0 | PASS | PASS | PASS | PASS | 0 |
| LD32461722.las | 0 | PASS | PASS | PASS | PASS | 0 |
| LD32461725.las | 0 | PASS | PASS | PASS | PASS | 0 |
| LD32461728.las | 0 | PASS | PASS | PASS | PASS | 0 |
| LD32461731.las | 0 | PASS | PASS | PASS | PASS | 0 |
| LD32461734.las | 0 | PASS | PASS | PASS | PASS | 0 |
| LD32461737.las | 0 | PASS | PASS | PASS | PASS | 0 |
| LD32461740.las | 0 | PASS | PASS | PASS | PASS | 0 |
| LD32461743.las | 0 | PASS | PASS | PASS | PASS | 0 |
| LD32461746.las | 0 | PASS | PASS | PASS | PASS | 0 |
| LD32461749.las | 0 | PASS | PASS | PASS | PASS | 0 |
| LD32461752.las | 0 | PASS | PASS | PASS | PASS | 0 |
| LD32491740.las | 0 | PASS | PASS | PASS | PASS | 0 |
| LD32491743.las | 0 | PASS | PASS | PASS | PASS | 0 |
| LD32491746.las | 0 | PASS | PASS | PASS | PASS | 0 |
| LD32491749.las | 0 | PASS | PASS | PASS | PASS | 0 |
| LD32491752.las | 0 | PASS | PASS | PASS | PASS | 0 |
| LD32521740.las | 0 | PASS | PASS | PASS | PASS | 0 |
| LD32521743.las | 0 | PASS | PASS | PASS | PASS | 0 |
| LD32521746.las | 0 | PASS | PASS | PASS | PASS | 0 |
| LD32521749.las | 0 | PASS | PASS | PASS | PASS | 0 |
| LD32521752.las | 0 | PASS | PASS | PASS | PASS | 0 |
| LD32551740.las | 0 | PASS | PASS | PASS | PASS | 0 |
| LD32551743.las | 0 | PASS | PASS | PASS | PASS | 0 |
| LD32551746.las | 0 | PASS | PASS | PASS | PASS | 0 |
| LD32551749.las | 0 | PASS | PASS | PASS | PASS | 0 |
| LD32551752.las | 0 | PASS | PASS | PASS | PASS | 0 |
| LD32581746.las | 0 | PASS | PASS | PASS | PASS | 0 |
| LD32581749.las | 0 | PASS | PASS | PASS | PASS | 0 |

DPH-1.3 Report on ASPRS LAS File Format (Swath Data) - Informational

The purpose of this section is to show a table of LAS 1.4 file informational test results for each swath file.

| File | (Xmin, Ymin, Zmin) | (Xmax, Ymax, Zmax) | Extended Scan Angle | Scan Angle Rank | Scanner Channel | Scan Direction | Edge of Flight Line | User Data | Counts for Synthetic | Key-points | Withheld | Overlap |
|-----------|------------------------------------|-------------------------------------|---------------------|-------------------|-----------------|----------------|---------------------|-----------|----------------------|------------|----------|----------|
| 06100.las | (3177659.324,1702815.349,4788.822) | (3221969.712,1703682.804,6089.568) | [-2214, -1171] | [-13.284, -7.026] | [0, 0] | [0, 1] | [0, 1] | [0, 0] | 0 | 0 | 0 | 16492604 |
| 06101.las | (3193479.867,1726544.145,4580.309) | (3251377.550,1729916.997,10936.300) | [-2178, 2143] | [-13.068, 12.858] | [0, 0] | [0, 1] | [0, 1] | [0, 0] | 0 | 0 | 0 | 55658715 |
| 06102.las | (3177653.199,1702815.400,4711.523) | (3221969.506,1704883.573,11122.100) | [-2127, 2177] | [-12.762, 13.062] | [0, 0] | [0, 1] | [0, 1] | [0, 0] | 0 | 0 | 0 | 17374102 |
| 06103.las | (3177646.441,1702912.185,4693.947) | (3221895.528,1706058.059,11087.583) | [-2203, 2161] | [-13.218, 12.966] | [0, 0] | [0, 1] | [0, 1] | [0, 0] | 0 | 0 | 0 | 41041369 |
| 06104.las | (3177639.882,1704042.345,4790.217) | (3221961.646,1707207.577,11146.703) | [-2199, 2170] | [-13.194, 13.02] | [0, 0] | [0, 1] | [0, 1] | [0, 0] | 0 | 0 | 0 | 36869810 |
| 06105.las | (3177633.874,1705243.715,4681.342) | (3221955.249,1708403.604,6165.306) | [-2214, 2179] | [-13.284, 13.074] | [0, 0] | [0, 1] | [0, 1] | [0, 0] | 0 | 0 | 0 | 44207225 |
| 06106.las | (3177627.054,1706453.434,4742.064) | (3221948.842,1709589.542,10288.014) | [-2212, 2174] | [-13.272, 13.044] | [0, 0] | [0, 1] | [0, 1] | [0, 0] | 0 | 0 | 0 | 35819739 |
| 06107.las | (3177620.730,1707606.884,4686.569) | (3221443.834,1710756.586,11075.650) | [-2182, 2154] | [-13.092, 12.924] | [0, 0] | [0, 1] | [0, 1] | [0, 0] | 0 | 0 | 0 | 41222581 |
| 06108.las | (3177614.226,1708711.905,4625.424) | (3221935.886,1711908.635,10463.775) | [-2195, 2160] | [-13.17, 12.96] | [0, 0] | [0, 1] | [0, 1] | [0, 0] | 0 | 0 | 0 | 35923610 |
| 06109.las | (3177608.003,1709953.313,4641.211) | (3220473.468,1713065.092,11111.825) | [-2182, 2154] | [-13.092, 12.924] | [0, 0] | [0, 1] | [0, 1] | [0, 0] | 0 | 0 | 0 | 39737430 |
| 06110.las | (3177601.268,1711142.859,4614.630) | (3221630.016,1714277.565,11073.633) | [-2208, 2176] | [-13.248, 13.056] | [0, 0] | [0, 1] | [0, 1] | [0, 0] | 0 | 0 | 0 | 35870527 |
| 06111.las | (3229286.772,1712944.178,4846.119) | (3244069.929,1715695.593,6120.673) | [-2216, 2073] | [-13.296, 12.438] | [0, 0] | [0, 1] | [0, 1] | [0, 0] | 0 | 0 | 0 | 6844399 |
| 06112.las | (3177595.040,1712312.783,4568.551) | (3221916.567,1715500.970,11129.180) | [-2170, 2136] | [-13.02, 12.816] | [0, 0] | [0, 1] | [0, 1] | [0, 0] | 0 | 0 | 0 | 41851689 |
| 06113.las | (3177588.571,1713483.512,4605.900) | (3221910.030,1716627.465,10853.971) | [-2168, 2142] | [-13.008, 12.852] | [0, 0] | [0, 1] | [0, 1] | [0, 0] | 0 | 0 | 0 | 36828845 |
| 06114.las | (3229280.704,1713990.596,4788.829) | (3244063.097,1716893.505,6159.269) | [-2179, 2145] | [-13.074, 12.87] | [0, 0] | [0, 1] | [0, 1] | [0, 0] | 0 | 0 | 0 | 11846125 |
| 06115.las | (3229274.072,1715207.344,4779.272) | (3251427.642,1718170.347,11172.173) | [-2185, 2147] | [-13.11, 12.882] | [0, 0] | [0, 1] | [0, 1] | [0, 0] | 0 | 0 | 0 | 14255636 |
| 06116.las | (3177582.048,1714666.438,4611.766) | (3221903.851,1717807.595,10767.085) | [-2203, 2166] | [-13.218, 12.996] | [0, 0] | [0, 1] | [0, 1] | [0, 0] | 0 | 0 | 0 | 40748449 |
| 06117.las | (3177580.652,1715865.504,4560.398) | (3221897.300,1719043.459,11154.686) | [-2182, 2140] | [-13.092, 12.84] | [0, 0] | [0, 1] | [0, 1] | [0, 0] | 0 | 0 | 0 | 27851253 |
| 06118.las | (3229267.860,1716354.434,4795.673) | (3251427.866,1719314.748,11080.526) | [-2203, 2169] | [-13.218, 13.014] | [0, 0] | [0, 1] | [0, 1] | [0, 0] | 0 | 0 | 0 | 14666285 |
| 06119.las | (3229261.635,1717487.524,4730.962) | (3251427.649,1720499.201,11083.948) | [-2216, 2182] | [-13.296, 13.092] | [0, 0] | [0, 1] | [0, 1] | [0, 0] | 0 | 0 | 0 | 18803356 |
| 06120.las | (3177580.845,1716993.973,4611.821) | (3221891.133,1720083.400,11103.013) | [-2197, 2161] | [-13.182, 12.966] | [0, 0] | [0, 1] | [0, 1] | [0, 0] | 0 | 0 | 0 | 27904174 |
| 06121.las | (3192653.062,1718325.093,4622.314) | (3214499.862,1721242.700,11173.268) | [-2169, 2130] | [-13.014, 12.78] | [0, 0] | [0, 1] | [0, 1] | [0, 0] | 0 | 0 | 0 | 17611039 |
| 06122.las | (3229254.916,1718710.298,4693.298) | (3251422.650,1721672.239,6171.231) | [-2170, 2145] | [-13.02, 12.87] | [0, 0] | [0, 1] | [0, 1] | [0, 0] | 0 | 0 | 0 | 17578956 |
| 06123.las | (3229248.667,1719881.318,4726.683) | (3251416.292,1722838.419,11249.161) | [-2202, 2160] | [-13.212, 12.96] | [0, 0] | [0, 1] | [0, 1] | [0, 0] | 0 | 0 | 0 | 19903338 |
| 06124.las | (3192839.560,1719506.291,4617.045) | (3214493.748,1722413.859,11039.860) | [-2171, 2144] | [-13.026, 12.864] | [0, 0] | [0, 1] | [0, 1] | [0, 0] | 0 | 0 | 0 | 19697910 |
| 06125.las | (3193107.213,1720703.441,4617.028) | (3251409.902,1724008.768,11158.977) | [-2181, 2159] | [-13.086, 12.954] | [0, 0] | [0, 1] | [0, 1] | [0, 0] | 0 | 0 | 0 | 39824846 |
| 06126.las | (3192949.061,1721862.106,4606.539) | (3251403.017,1725189.862,11103.259) | [-2182, 2134] | [-13.092, 12.804] | [0, 0] | [0, 1] | [0, 1] | [0, 0] | 0 | 0 | 0 | 46154975 |
| 06127.las | (3194355.320,1723036.910,4621.759) | (3251397.082,1726397.316,11094.938) | [-2182, 2143] | [-13.092, 12.858] | [0, 0] | [0, 1] | [0, 1] | [0, 0] | 0 | 0 | 0 | 44502503 |
| 06128.las | (3192790.793,1724194.847,4574.801) | (3251390.662,1727564.383,11204.335) | [-2183, 2144] | [-13.098, 12.864] | [0, 0] | [0, 1] | [0, 1] | [0, 0] | 0 | 0 | 0 | 50099177 |
| 06129.las | (3193138.929,1725397.260,4614.955) | (3251383.351,1728731.579,11068.610) | [-2184, 2139] | [-13.104, 12.834] | [0, 0] | [0, 1] | [0, 1] | [0, 0] | 0 | 0 | 0 | 46959200 |
| 06130.las | (3193150.630,1727713.071,4552.402) | (3251371.344,1731065.148,10928.229) | [-2180, 2145] | [-13.08, 12.87] | [0, 0] | [0, 1] | [0, 1] | [0, 0] | 0 | 0 | 0 | 46691190 |
| 06131.las | (3192495.919,1728811.119,4560.211) | (3251364.995,1732334.732,11024.551) | [-2195, 2157] | [-13.17, 12.942] | [0, 0] | [0, 1] | [0, 1] | [0, 0] | 0 | 0 | 0 | 58093741 |
| 06132.las | (3192876.939,1730098.468,4525.936) | (3251358.789,1733400.375,11069.856) | [-2171, 2132] | [-13.026, 12.792] | [0, 0] | [0, 1] | [0, 1] | [0, 0] | 0 | 0 | 0 | 47621084 |
| 06133.las | (3192531.167,1731246.855,4536.244) | (3251352.046,1734607.137,10566.518) | [-2183, 2146] | [-13.098, 12.876] | [0, 0] | [0, 1] | [0, 1] | [0, 0] | 0 | 0 | 0 | 56819458 |
| 06134.las | (3192836.899,1732441.236,4546.858) | (3251346.131,1735724.316,11149.308) | [-2169, 2130] | [-13.014, 12.78] | [0, 0] | [0, 1] | [0, 1] | [0, 0] | 0 | 0 | 0 | 46542942 |
| 06135.las | (3192248.403,1733579.297,4509.824) | (3251339.329,1736957.335,11088.049) | [-2199, 2157] | [-13.194, 12.942] | [0, 0] | [0, 1] | [0, 1] | [0, 0] | 0 | 0 | 0 | 56301768 |
| 06136.las | (3192854.663,1734768.381,4498.029) | (3254411.570,1738155.729,11052.038) | [-2201, 2167] | [-13.206, 13.002] | [0, 0] | [0, 1] | [0, 1] | [0, 0] | 0 | 0 | 0 | 39543742 |
| 06137.las | (3208328.051,1736113.850,4596.254) | (3254472.414,1739342.783,11099.049) | [-2199, 2162] | [-13.194, 12.972] | [0, 0] | [0, 1] | [0, 1] | [0, 0] | 0 | 0 | 0 | 41341561 |
| 06138.las | (3208857.596,1737319.393,4592.054) | (3255005.709,1740485.379,11014.548) | [-2187, 2146] | [-13.122, 12.876] | [0, 0] | [0, 1] | [0, 1] | [0, 0] | 0 | 0 | 0 | 31838623 |
| 06139.las | (3214376.712,1738559.035,4584.016) | (3253451.244,1741751.390,11162.986) | [-2195, 2158] | [-13.17, 12.948] | [0, 0] | [0, 1] | [0, 1] | [0, 0] | 0 | 0 | 0 | 38822815 |
| 06140.las | (3211737.847,1742388.429,4793.986) | (3213479.468,1742416.544,5286.564) | [1958, 2092] | [11.748, 12.552] | [0, 0] | [0, 1] | [0, 1] | [0, 0] | 0 | 0 | 0 | 3541 |
| 06141.las | (3214370.516,1739704.901,4578.035) | (3264517.855,1743028.592,10464.362) | [-2178, 2150] | [-13.068, 12.9] | [0, 0] | [0, 1] | [0, 1] | [0, 0] | 0 | 0 | 0 | 34205057 |
| 06142.las | (3209313.434,1740883.359,4542.780) | (3266063.831,1744190.367,10969.538) | [-2183, 2143] | [-13.098, 12.858] | [0, 0] | [0, 1] | [0, 1] | [0, 0] | 0 | 0 | 0 | 50117335 |
| 06143.las | (3208316.789,1742039.351,4520.066) | (3266006.947,1745423.155,11076.297) | [-2179, 2150] | [-13.074, 12.9] | [0, 0] | [0, 1] | [0, 1] | [0, 0] | 0 | 0 | 0 | 43413902 |
| 06144.las | (3208261.911,1743180.435,4533.170) | (3265588.069,1746547.574,11151.756) | [-2195, 2156] | [-13.17, 12.936] | [0, 0] | [0, 1] | [0, 1] | [0, 0] | 0 | 0 | 0 | 57371973 |
| 06145.las | (3208870.846,1744336.232,4570.906) | (3266050.942,1747713.648,10982.524) | [-2183, 2142] | [-13.098, 12.852] | [0, 0] | [0, 1] | [0, 1] | [0, 0] | 0 | 0 | 0 | 44034832 |

DPH-1.3 Report on ASPRS LAS File Format (Swath Data) - Informational - continued

| File | (Xmin, Ymin, Zmin) | (Xmax, Ymax, Zmax) | Extended Scan Angle | Scan Angle Rank | Scanner Channel | Scan Direction | Edge of Flight Line | User Data | Counts for Synthetic | Key-points | Withheld | Overlap |
|-----------|------------------------------------|-------------------------------------|---------------------|-------------------|-----------------|----------------|---------------------|-----------|----------------------|------------|----------|----------|
| 06146.las | (3209565.729,1745548.955,4541.136) | (3265243.173,1748911.863,10934.624) | [-2196, 2141] | [-13.176, 12.846] | [0, 0] | [0, 1] | [0, 1] | [0, 0] | 0 | 0 | 0 | 52907074 |
| 06147.las | (3212424.573,1746680.400,4523.951) | (3264380.173,1750035.604,10468.280) | [-2178, 2140] | [-13.068, 12.84] | [0, 0] | [0, 1] | [0, 1] | [0, 0] | 0 | 0 | 0 | 39995061 |
| 06148.las | (3214325.651,1747892.160,4519.400) | (3265470.066,1751234.866,10930.195) | [-2181, 2150] | [-13.086, 12.9] | [0, 0] | [0, 1] | [0, 1] | [0, 0] | 0 | 0 | 0 | 49654564 |
| 06149.las | (3214319.725,1749127.148,4535.887) | (3264309.475,1752437.457,10993.744) | [-2184, 2144] | [-13.104, 12.864] | [0, 0] | [0, 1] | [0, 1] | [0, 0] | 0 | 0 | 0 | 39298524 |
| 06150.las | (3214313.041,1750287.291,4540.985) | (3265420.035,1753573.569,10768.072) | [-2185, 2149] | [-13.11, 12.894] | [0, 0] | [0, 1] | [0, 1] | [0, 0] | 0 | 0 | 0 | 46238642 |
| 06151.las | (3214306.213,1751482.975,4529.666) | (3265635.379,1754643.818,9936.256) | [-2168, 2132] | [-13.008, 12.792] | [0, 0] | [0, 1] | [0, 1] | [0, 0] | 0 | 0 | 0 | 37499233 |
| 06152.las | (3214300.067,1752630.067,4534.817) | (3258621.744,1755866.432,11005.057) | [-2185, 2148] | [-13.11, 12.888] | [0, 0] | [0, 1] | [0, 1] | [0, 0] | 0 | 0 | 0 | 42392860 |
| 06153.las | (3214293.416,1753819.223,4522.192) | (3258615.630,1757012.687,6044.128) | [-2188, 2146] | [-13.128, 12.876] | [0, 0] | [0, 1] | [0, 1] | [0, 0] | 0 | 0 | 0 | 35206168 |
| 06154.las | (3214287.302,1754984.033,4515.431) | (3258608.803,1757939.640,10519.493) | [-2184, 2152] | [-13.104, 12.912] | [0, 0] | [0, 1] | [0, 1] | [0, 0] | 0 | 0 | 0 | 31921994 |
| 06155.las | (3214281.128,1756173.126,4548.406) | (3258602.772,1759137.714,6029.112) | [-2186, 2144] | [-13.116, 12.864] | [0, 0] | [0, 1] | [0, 1] | [0, 0] | 0 | 0 | 0 | 26514682 |
| 06156.las | (3214274.094,1757337.269,4534.679) | (3236442.571,1760295.835,5999.493) | [-2186, 2155] | [-13.116, 12.93] | [0, 0] | [0, 1] | [0, 1] | [0, 0] | 0 | 0 | 0 | 20609322 |
| 06157.las | (3214268.825,1758478.055,4521.441) | (3236435.773,1761435.249,8942.994) | [-2185, 2156] | [-13.11, 12.936] | [0, 0] | [0, 1] | [0, 1] | [0, 0] | 0 | 0 | 0 | 17789045 |
| 06158.las | (3214261.392,1759683.712,4515.555) | (3236429.059,1762648.009,9199.125) | [-2189, 2165] | [-13.134, 12.99] | [0, 0] | [0, 1] | [0, 1] | [0, 0] | 0 | 0 | 0 | 20727190 |
| 06159.las | (3214254.948,1760862.232,4585.647) | (3235883.176,1763809.519,11125.788) | [-2169, 2135] | [-13.014, 12.81] | [0, 0] | [0, 1] | [0, 1] | [0, 0] | 0 | 0 | 0 | 17504379 |
| 06160.las | (3214248.459,1762025.721,4438.374) | (3236416.623,1765005.906,5986.530) | [-2181, 2149] | [-13.086, 12.894] | [0, 0] | [0, 1] | [0, 1] | [0, 0] | 0 | 0 | 0 | 20971468 |
| 06161.las | (3214242.051,1763222.297,4471.802) | (3236409.513,1766131.342,10563.657) | [-2184, 2142] | [-13.104, 12.852] | [0, 0] | [0, 1] | [0, 1] | [0, 0] | 0 | 0 | 0 | 17836360 |
| 06162.las | (3214236.207,1764385.013,4435.966) | (3236394.261,1767262.416,10331.239) | [-2166, 2142] | [-12.996, 12.852] | [0, 0] | [0, 1] | [0, 1] | [0, 0] | 0 | 0 | 0 | 19257536 |
| 06163.las | (3214230.115,1765564.072,4447.731) | (3236395.552,1768396.269,5978.928) | [-2181, 2097] | [-13.086, 12.582] | [0, 0] | [0, 1] | [0, 1] | [0, 0] | 0 | 0 | 0 | 14987869 |
| 06164.las | (3214222.835,1766775.571,4462.898) | (3236389.187,1769614.000,5896.760) | [-2154, 2143] | [-12.924, 12.858] | [0, 0] | [0, 1] | [0, 1] | [0, 0] | 0 | 0 | 0 | 15160555 |
| 06165.las | (3214216.614,1767930.100,4406.290) | (3228999.788,1770781.235,10443.158) | [-2164, 2126] | [-12.984, 12.756] | [0, 0] | [0, 1] | [0, 1] | [0, 0] | 0 | 0 | 0 | 11810098 |
| 06166.las | (3214209.872,1769096.013,4491.490) | (3228993.689,1771976.927,10856.697) | [-2164, 2125] | [-12.984, 12.75] | [0, 0] | [0, 1] | [0, 1] | [0, 0] | 0 | 0 | 0 | 13903751 |
| 06167.las | (3214209.196,1770276.286,4443.055) | (3228987.595,1772022.644,5862.488) | [-2170, 521] | [-13.02, 3.126] | [0, 0] | [0, 1] | [0, 1] | [0, 0] | 0 | 0 | 0 | 5812852 |

DPH-1.3 Report on ASPRS LAS File Format (Tiled Data) - Informational

The purpose of this section is to show a table of LAS 1.4 file informational test results for each tiled file.

| File | (Xmin, Ymin, Zmin) | (Xmax, Ymax, Zmax) | Extended Scan Angle | Scan Angle Rank | Scanner Channel | Scan Direction | Edge of Flight Line | User Data | Counts for Synthetic | Key-points | Withheld | Overlap |
|-----------------|------------------------------------|-------------------------------------|---------------------|-------------------|-----------------|----------------|---------------------|-----------|----------------------|------------|----------|---------|
| LD31801 704.las | (3180590.061,1704960.047,5040.571) | (3183000.000,1707000.000,11146.703) | [-2127, 2123] | [-12.762, 12.738] | [0, 0] | [0, 1] | [0, 1] | [0, 0] | 0 | 0 | 0 | 3952554 |
| LD31801 707.las | (3180591.121,1707000.001,4625.424) | (3183000.000,1710000.000,5976.819) | [-2131, 2093] | [-12.786, 12.558] | [0, 0] | [0, 1] | [0, 1] | [0, 0] | 0 | 0 | 0 | 4996230 |
| LD31801 710.las | (3180593.243,1710000.001,4952.697) | (3183000.000,1712999.997,5985.651) | [-2129, 2095] | [-12.774, 12.57] | [0, 0] | [0, 1] | [0, 1] | [0, 0] | 0 | 0 | 0 | 5843735 |
| LD31801 713.las | (3180595.359,1713000.000,4568.551) | (3183000.000,1715999.999,5887.593) | [-2122, 2088] | [-12.732, 12.528] | [0, 0] | [0, 1] | [0, 1] | [0, 0] | 0 | 0 | 0 | 5104822 |
| LD31801 716.las | (3180597.421,1716000.000,4560.398) | (3182999.998,1716659.842,5371.564) | [-1937, 2091] | [-11.622, 12.546] | [0, 0] | [0, 1] | [0, 1] | [0, 0] | 0 | 0 | 0 | 1134510 |
| LD31831 704.las | (3183000.001,1704690.180,5264.986) | (3186000.000,1707000.000,6001.120) | [-2127, 2133] | [-12.762, 12.798] | [0, 0] | [0, 1] | [0, 1] | [0, 0] | 0 | 0 | 0 | 4773760 |
| LD31831 707.las | (3183000.001,1707000.001,4681.342) | (3186000.000,1710000.000,6048.938) | [-2149, 2106] | [-12.894, 12.636] | [0, 0] | [0, 1] | [0, 1] | [0, 0] | 0 | 0 | 0 | 6266126 |
| LD31831 710.las | (3183000.001,1710000.001,4658.928) | (3186000.000,1712999.999,5985.434) | [-2145, 2101] | [-12.87, 12.606] | [0, 0] | [0, 1] | [0, 1] | [0, 0] | 0 | 0 | 0 | 7797168 |
| LD31831 713.las | (3183000.001,1713000.000,4666.064) | (3186000.000,1715999.999,5956.796) | [-2116, 2092] | [-12.696, 12.552] | [0, 0] | [0, 1] | [0, 1] | [0, 0] | 0 | 0 | 0 | 7205416 |
| LD31831 716.las | (3183000.001,1716000.000,4636.611) | (3185999.999,1716657.106,5990.441) | [-1984, 2081] | [-11.904, 12.486] | [0, 0] | [0, 1] | [0, 1] | [0, 0] | 0 | 0 | 0 | 1638711 |
| LD31861 704.las | (3186000.001,1704390.653,4746.992) | (3189000.000,1707000.000,5590.340) | [-2127, 2107] | [-12.762, 12.642] | [0, 0] | [0, 1] | [0, 1] | [0, 0] | 0 | 0 | 0 | 5047140 |
| LD31861 707.las | (3186000.001,1707000.001,4780.624) | (3189000.000,1710000.000,5883.587) | [-2146, 2105] | [-12.876, 12.63] | [0, 0] | [0, 1] | [0, 1] | [0, 0] | 0 | 0 | 0 | 6482010 |
| LD31861 710.las | (3186000.001,1710000.001,4614.630) | (3189000.000,1712999.999,6034.775) | [-2149, 2110] | [-12.894, 12.66] | [0, 0] | [0, 1] | [0, 1] | [0, 0] | 0 | 0 | 0 | 7941441 |
| LD31861 713.las | (3186000.001,1713000.000,4605.900) | (3189000.000,1715999.999,10186.768) | [-2131, 2094] | [-12.786, 12.564] | [0, 0] | [0, 1] | [0, 1] | [0, 0] | 0 | 0 | 0 | 6972596 |
| LD31861 716.las | (3186000.001,1716000.000,4606.028) | (3188999.998,1716653.829,5946.911) | [-2037, 2096] | [-12.222, 12.576] | [0, 0] | [0, 1] | [0, 1] | [0, 0] | 0 | 0 | 0 | 1625219 |
| LD31891 704.las | (3189000.001,1705451.843,5222.214) | (3191999.998,1707000.000,5977.600) | [-2126, 2094] | [-12.756, 12.564] | [0, 0] | [0, 1] | [0, 1] | [0, 0] | 0 | 0 | 0 | 879776 |
| LD31891 707.las | (3189000.001,1707000.001,4666.605) | (3191999.999,1710000.000,6059.565) | [-2160, 2123] | [-12.96, 12.738] | [0, 0] | [0, 1] | [0, 1] | [0, 0] | 0 | 0 | 0 | 6844900 |
| LD31891 710.las | (3189000.001,1710000.001,4637.268) | (3191999.999,1712999.999,9515.919) | [-2144, 2108] | [-12.864, 12.648] | [0, 0] | [0, 1] | [0, 1] | [0, 0] | 0 | 0 | 0 | 7695357 |
| LD31891 713.las | (3189000.001,1713000.000,4639.125) | (3191999.999,1715999.999,6008.407) | [-2133, 2109] | [-12.798, 12.654] | [0, 0] | [0, 1] | [0, 1] | [0, 0] | 0 | 0 | 0 | 6547837 |
| LD31891 716.las | (3189000.001,1716000.000,4596.920) | (3191999.999,1716699.904,5865.533) | [-2096, 2091] | [-12.576, 12.546] | [0, 0] | [0, 1] | [0, 1] | [0, 0] | 0 | 0 | 0 | 1839997 |
| LD31921 704.las | (3192000.000,1705595.081,4872.812) | (3194999.999,1707000.000,6072.708) | [-2131, 2107] | [-12.786, 12.642] | [0, 0] | [0, 1] | [0, 1] | [0, 0] | 0 | 0 | 0 | 1284459 |
| LD31921 707.las | (3192000.000,1707000.001,4683.061) | (3194999.998,1710000.000,6022.964) | [-2171, 2127] | [-13.026, 12.762] | [0, 0] | [0, 1] | [0, 1] | [0, 0] | 0 | 0 | 0 | 6378039 |
| LD31921 710.las | (3192000.000,1710000.001,4675.174) | (3194999.999,1712999.999,5916.222) | [-2160, 2123] | [-12.96, 12.738] | [0, 0] | [0, 1] | [0, 1] | [0, 0] | 0 | 0 | 0 | 7465710 |
| LD31921 713.las | (3192000.000,1713000.000,4623.137) | (3194999.999,1715999.999,6005.664) | [-2130, 2109] | [-12.78, 12.654] | [0, 0] | [0, 1] | [0, 1] | [0, 0] | 0 | 0 | 0 | 6404794 |
| LD31921 716.las | (3192000.000,1716000.000,4678.836) | (3194999.999,1716737.083,5760.973) | [-2112, 2092] | [-12.672, 12.552] | [0, 0] | [0, 1] | [0, 1] | [0, 0] | 0 | 0 | 0 | 2045262 |
| LD31951 704.las | (3195000.000,1704728.581,4725.273) | (3198000.000,1707000.000,6104.502) | [-2165, 2145] | [-12.99, 12.87] | [0, 0] | [0, 1] | [0, 1] | [0, 0] | 0 | 0 | 0 | 4698760 |
| LD31951 707.las | (3195000.001,1707000.002,4686.569) | (3198000.000,1710000.000,6095.693) | [-2181, 2143] | [-13.086, 12.858] | [0, 0] | [0, 1] | [0, 1] | [0, 0] | 0 | 0 | 0 | 5811031 |
| LD31951 710.las | (3195000.000,1710000.001,4709.699) | (3198000.000,1712999.998,11111.825) | [-2178, 2109] | [-13.068, 12.654] | [0, 0] | [0, 1] | [0, 1] | [0, 0] | 0 | 0 | 0 | 7406034 |
| LD31951 713.las | (3195000.000,1713000.000,4649.745) | (3198000.000,1715999.999,11129.180) | [-2129, 2128] | [-12.774, 12.768] | [0, 0] | [0, 1] | [0, 1] | [0, 0] | 0 | 0 | 0 | 5722232 |
| LD31951 716.las | (3195000.001,1716000.000,4995.003) | (3197999.999,1716759.654,5612.551) | [-2115, 2076] | [-12.69, 12.456] | [0, 0] | [0, 1] | [0, 1] | [0, 0] | 0 | 0 | 0 | 2131224 |
| LD31981 701.las | (3200172.936,1703978.620,5395.114) | (3200403.427,1703999.989,5404.153) | [713, 1123] | [4.278, 6.738] | [0, 0] | [0, 1] | [0, 0] | [0, 0] | 0 | 0 | 0 | 1347 |
| LD31981 704.las | (3198000.001,1704000.002,4813.803) | (3200999.999,1707000.000,6007.019) | [-2164, 2143] | [-12.984, 12.858] | [0, 0] | [0, 1] | [0, 1] | [0, 0] | 0 | 0 | 0 | 5409465 |
| LD31981 707.las | (3198000.002,1707000.001,4732.766) | (3201000.000,1710000.000,10917.216) | [-2167, 2147] | [-13.002, 12.882] | [0, 0] | [0, 1] | [0, 1] | [0, 0] | 0 | 0 | 0 | 5986307 |
| LD31981 710.las | (3198000.001,1710000.001,4707.267) | (3201000.000,1712999.999,6099.197) | [-2180, 2117] | [-13.08, 12.702] | [0, 0] | [0, 1] | [0, 1] | [0, 0] | 0 | 0 | 0 | 7113194 |
| LD31981 713.las | (3198000.001,1713000.000,4646.543) | (3201000.000,1715999.999,10996.048) | [-2132, 2143] | [-12.792, 12.858] | [0, 0] | [0, 1] | [0, 1] | [0, 0] | 0 | 0 | 0 | 5823769 |
| LD31981 716.las | (3198000.001,1716000.000,4622.314) | (3201000.000,1719000.000,10399.582) | [-2130, 2098] | [-12.78, 12.588] | [0, 0] | [0, 1] | [0, 1] | [0, 0] | 0 | 0 | 0 | 5425114 |
| LD31981 719.las | (3198852.670,1719000.001,4628.144) | (3201000.000,1722000.000,5885.763) | [-2130, 2095] | [-12.78, 12.57] | [0, 0] | [0, 1] | [0, 1] | [0, 0] | 0 | 0 | 0 | 4586416 |
| LD31981 722.las | (3198841.882,1722000.001,4621.759) | (3201000.000,1725000.000,5936.543) | [-2132, 2097] | [-12.792, 12.582] | [0, 0] | [0, 1] | [0, 1] | [0, 0] | 0 | 0 | 0 | 4835170 |
| LD31981 725.las | (3198830.942,1725000.001,4610.092) | (3201000.000,1727999.999,6000.641) | [-2128, 2112] | [-12.768, 12.672] | [0, 0] | [0, 1] | [0, 1] | [0, 0] | 0 | 0 | 0 | 4668097 |
| LD31981 728.las | (3198820.041,1728000.000,4560.211) | (3201000.000,1730999.999,5960.004) | [-2157, 2094] | [-12.942, 12.564] | [0, 0] | [0, 1] | [0, 1] | [0, 0] | 0 | 0 | 0 | 4775606 |
| LD31981 731.las | (3198815.324,1731000.000,4589.079) | (3201000.000,1732631.548,5996.858) | [-2129, 2097] | [-12.774, 12.582] | [0, 0] | [0, 1] | [0, 1] | [0, 0] | 0 | 0 | 0 | 2867589 |
| LD32011 704.las | (3201000.006,1706838.164,5365.744) | (3202220.052,1707000.000,5752.705) | [-1939, 2091] | [-11.634, 12.546] | [0, 0] | [0, 1] | [0, 1] | [0, 0] | 0 | 0 | 0 | 224577 |
| LD32011 707.las | (3201000.001,1707000.001,4698.826) | (3204000.000,1710000.000,6030.073) | [-2159, 2154] | [-12.954, 12.924] | [0, 0] | [0, 1] | [0, 1] | [0, 0] | 0 | 0 | 0 | 4352812 |
| LD32011 710.las | (3201000.001,1710000.001,4660.106) | (3204000.000,1712999.999,11105.063) | [-2183, 2124] | [-13.098, 12.744] | [0, 0] | [0, 1] | [0, 1] | [0, 0] | 0 | 0 | 0 | 7112606 |
| LD32011 713.las | (3201000.001,1713000.000,4611.766) | (3204000.000,1715999.999,6038.708) | [-2131, 2149] | [-12.786, 12.894] | [0, 0] | [0, 1] | [0, 1] | [0, 0] | 0 | 0 | 0 | 5906195 |
| LD32011 716.las | (3201000.001,1716000.000,4611.821) | (3203999.999,1719000.000,10770.746) | [-2131, 2099] | [-12.786, 12.594] | [0, 0] | [0, 1] | [0, 1] | [0, 0] | 0 | 0 | 0 | 7077431 |

DPH-1.3 Report on ASPRS LAS File Format (Tiled Data) - Informational - continued

| File | (Xmin, Ymin, Zmin) | (Xmax, Ymax, Zmax) | Extended Scan Angle | Scan Angle Rank | Scanner Channel | Scan Direction | Edge of Flight Line | User Data | Counts for Synthetic | Key-points | Withheld | Overlap |
|----------------|------------------------------------|-------------------------------------|---------------------|-------------------|-----------------|----------------|---------------------|-----------|----------------------|------------|----------|---------|
| LD32011719.las | (3201000.001,1719000.001,4754.223) | (3204000.000,1722000.000,11150.535) | [-2147, 2096] | [-12.882, 12.576] | [0, 0] | [0, 1] | [0, 1] | [0, 0] | 0 | 0 | 0 | 6168004 |
| LD32011722.las | (3201000.001,1722000.001,4632.353) | (3204000.000,1725000.000,10601.718) | [-2134, 2095] | [-12.804, 12.57] | [0, 0] | [0, 1] | [0, 1] | [0, 0] | 0 | 0 | 0 | 6749955 |
| LD32011725.las | (3201000.001,1725000.001,4650.279) | (3204000.000,1727999.999,6026.369) | [-2133, 2125] | [-12.798, 12.75] | [0, 0] | [0, 1] | [0, 1] | [0, 0] | 0 | 0 | 0 | 6319146 |
| LD32011728.las | (3201000.001,1728000.000,4689.384) | (3204000.000,1730999.999,5985.460) | [-2166, 2090] | [-12.996, 12.54] | [0, 0] | [0, 1] | [0, 1] | [0, 0] | 0 | 0 | 0 | 6681211 |
| LD32011731.las | (3201000.001,1731000.000,4553.620) | (3204000.000,1732656.639,11069.856) | [-2130, 2095] | [-12.78, 12.57] | [0, 0] | [0, 1] | [0, 1] | [0, 0] | 0 | 0 | 0 | 3908472 |
| LD32041704.las | (3204254.517,1705565.136,4970.712) | (3206999.999,1707000.000,5735.792) | [-2181, 2088] | [-13.086, 12.528] | [0, 0] | [0, 1] | [0, 1] | [0, 0] | 0 | 0 | 0 | 1892188 |
| LD32041707.las | (3204000.001,1707000.001,4914.101) | (3206999.999,1710000.000,6097.471) | [-2166, 2155] | [-12.996, 12.93] | [0, 0] | [0, 1] | [0, 1] | [0, 0] | 0 | 0 | 0 | 6734746 |
| LD32041710.las | (3204000.001,1710000.001,4679.013) | (3206999.999,1712999.999,10504.739) | [-2182, 2133] | [-13.092, 12.798] | [0, 0] | [0, 1] | [0, 1] | [0, 0] | 0 | 0 | 0 | 7331297 |
| LD32041713.las | (3204000.001,1713000.000,4708.285) | (3206999.999,1715999.999,10853.971) | [-2127, 2125] | [-12.762, 12.75] | [0, 0] | [0, 1] | [0, 1] | [0, 0] | 0 | 0 | 0 | 6355802 |
| LD32041716.las | (3204000.001,1716000.000,4647.665) | (3206999.999,1719000.000,6053.672) | [-2162, 2132] | [-12.972, 12.792] | [0, 0] | [0, 1] | [0, 1] | [0, 0] | 0 | 0 | 0 | 7045273 |
| LD32041719.las | (3204000.001,1719000.001,4670.325) | (3206999.999,1722000.000,6000.523) | [-2152, 2126] | [-12.912, 12.756] | [0, 0] | [0, 1] | [0, 1] | [0, 0] | 0 | 0 | 0 | 5958046 |
| LD32041722.las | (3204000.001,1722000.001,4674.131) | (3206999.999,1725000.000,6073.272) | [-2164, 2099] | [-12.984, 12.594] | [0, 0] | [0, 1] | [0, 1] | [0, 0] | 0 | 0 | 0 | 6866223 |
| LD32041725.las | (3204000.001,1725000.001,4656.985) | (3206999.999,1727999.999,10519.178) | [-2127, 2119] | [-12.762, 12.714] | [0, 0] | [0, 1] | [0, 1] | [0, 0] | 0 | 0 | 0 | 6339516 |
| LD32041728.las | (3204000.001,1728000.000,4685.768) | (3206999.999,1730999.999,5951.671) | [-2151, 2123] | [-12.906, 12.738] | [0, 0] | [0, 1] | [0, 1] | [0, 0] | 0 | 0 | 0 | 6679091 |
| LD32041731.las | (3204000.001,1731000.000,4588.094) | (3206999.999,1733999.995,5731.117) | [-2150, 2096] | [-12.9, 12.576] | [0, 0] | [0, 1] | [0, 1] | [0, 0] | 0 | 0 | 0 | 4067947 |
| LD32041734.las | (3206988.547,1734000.017,5223.694) | (3206999.567,1734003.755,5224.064) | [-1940, 1708] | [-11.64, 10.248] | [0, 0] | [0, 1] | [0, 0] | [0, 0] | 0 | 0 | 0 | 33 |
| LD32071704.las | (3207000.000,1705570.384,4861.244) | (3209999.998,1707000.000,6060.175) | [-2181, 2107] | [-13.086, 12.642] | [0, 0] | [0, 1] | [0, 1] | [0, 0] | 0 | 0 | 0 | 3839428 |
| LD32071707.las | (3207000.000,1707000.001,4857.789) | (3209999.999,1710000.000,11075.650) | [-2179, 2158] | [-13.074, 12.948] | [0, 0] | [0, 1] | [0, 1] | [0, 0] | 0 | 0 | 0 | 6904061 |
| LD32071710.las | (3207000.000,1710000.001,4690.975) | (3209999.999,1712999.999,6004.181) | [-2181, 2153] | [-13.086, 12.918] | [0, 0] | [0, 1] | [0, 1] | [0, 0] | 0 | 0 | 0 | 7562993 |
| LD32071713.las | (3207000.000,1713000.000,4711.080) | (3209999.999,1715999.999,6071.110) | [-2144, 2126] | [-12.864, 12.756] | [0, 0] | [0, 1] | [0, 1] | [0, 0] | 0 | 0 | 0 | 6046351 |
| LD32071716.las | (3207000.000,1716000.000,4779.249) | (3209999.999,1719000.000,10767.085) | [-2161, 2126] | [-12.966, 12.756] | [0, 0] | [0, 1] | [0, 1] | [0, 0] | 0 | 0 | 0 | 2933453 |
| LD32071719.las | (3207000.000,1719000.001,5353.542) | (3207484.759,1721999.996,6090.706) | [-2167, 2129] | [-13.002, 12.774] | [0, 0] | [0, 1] | [0, 1] | [0, 0] | 0 | 0 | 0 | 942765 |
| LD32071722.las | (3207000.000,1722000.001,4685.046) | (3209999.999,1724999.999,10370.324) | [-2165, 2130] | [-12.99, 12.78] | [0, 0] | [0, 1] | [0, 1] | [0, 0] | 0 | 0 | 0 | 1475283 |
| LD32071725.las | (3207000.000,1725000.001,4770.322) | (3209999.999,1727999.999,10936.300) | [-2182, 2143] | [-13.092, 12.858] | [0, 0] | [0, 1] | [0, 1] | [0, 0] | 0 | 0 | 0 | 6003888 |
| LD32071728.las | (3207000.001,1728000.000,4631.188) | (3209999.999,1730999.999,5883.801) | [-2143, 2113] | [-12.858, 12.678] | [0, 0] | [0, 1] | [0, 1] | [0, 0] | 0 | 0 | 0 | 6766906 |
| LD32071731.las | (3207000.000,1731000.000,4585.854) | (3209999.999,1734000.000,10503.972) | [-2144, 2108] | [-12.864, 12.648] | [0, 0] | [0, 1] | [0, 1] | [0, 0] | 0 | 0 | 0 | 6789255 |
| LD32071734.las | (3207000.658,1734000.001,5219.012) | (3209999.999,1734688.469,5635.606) | [-2143, 1763] | [-12.858, 10.578] | [0, 0] | [0, 1] | [0, 1] | [0, 0] | 0 | 0 | 0 | 308795 |
| LD32101704.las | (3210000.000,1705626.596,4851.975) | (3213000.000,1707000.000,5924.132) | [-2203, 2143] | [-13.218, 12.858] | [0, 0] | [0, 1] | [0, 1] | [0, 0] | 0 | 0 | 0 | 3508607 |
| LD32101707.las | (3210000.000,1707000.001,4779.164) | (3213000.000,1710000.000,6165.306) | [-2194, 2170] | [-13.164, 13.02] | [0, 0] | [0, 1] | [0, 1] | [0, 0] | 0 | 0 | 0 | 6891427 |
| LD32101710.las | (3210000.000,1710000.001,4718.452) | (3213000.000,1712999.999,10173.867) | [-2175, 2148] | [-13.05, 12.888] | [0, 0] | [0, 1] | [0, 1] | [0, 0] | 0 | 0 | 0 | 7310400 |
| LD32101713.las | (3210000.000,1713000.000,4710.329) | (3213000.000,1715999.998,6122.081) | [-2167, 2155] | [-13.002, 12.93] | [0, 0] | [0, 1] | [0, 1] | [0, 0] | 0 | 0 | 0 | 6001748 |
| LD32101716.las | (3210000.000,1716000.000,4719.744) | (3213000.000,1716892.179,10020.026) | [-2172, 2130] | [-13.032, 12.78] | [0, 0] | [0, 1] | [0, 1] | [0, 0] | 0 | 0 | 0 | 2154048 |
| LD32101722.las | (3210000.000,1724166.964,4763.527) | (3212999.999,1725000.000,5996.556) | [-2168, 2142] | [-13.008, 12.852] | [0, 0] | [0, 1] | [0, 1] | [0, 0] | 0 | 0 | 0 | 2229922 |
| LD32101725.las | (3210000.000,1725000.001,4679.630) | (3213000.000,1727999.999,6067.081) | [-2183, 2142] | [-13.098, 12.852] | [0, 0] | [0, 1] | [0, 1] | [0, 0] | 0 | 0 | 0 | 6123052 |
| LD32101728.las | (3210000.000,1728000.000,4616.507) | (3213000.000,1730999.999,10879.991) | [-2160, 2121] | [-12.96, 12.726] | [0, 0] | [0, 1] | [0, 1] | [0, 0] | 0 | 0 | 0 | 6844225 |
| LD32101731.las | (3210000.000,1731000.000,4756.631) | (3213000.000,1734000.000,5926.084) | [-2145, 2123] | [-12.87, 12.738] | [0, 0] | [0, 1] | [0, 1] | [0, 0] | 0 | 0 | 0 | 6768953 |
| LD32101734.las | (3210000.000,1734000.001,4580.693) | (3212999.999,1734723.728,5758.118) | [-2144, 1804] | [-12.864, 10.824] | [0, 0] | [0, 1] | [0, 1] | [0, 0] | 0 | 0 | 0 | 1456695 |
| LD32131704.las | (3213000.001,1705639.098,4772.983) | (3215484.385,1707000.000,6169.469) | [-2195, 2151] | [-13.17, 12.906] | [0, 0] | [0, 1] | [0, 1] | [0, 0] | 0 | 0 | 0 | 2984103 |
| LD32131707.las | (3213000.001,1707000.001,4809.009) | (3215479.443,1710000.000,6047.521) | [-2211, 2163] | [-13.266, 12.978] | [0, 0] | [0, 1] | [0, 1] | [0, 0] | 0 | 0 | 0 | 5704296 |
| LD32131710.las | (3213000.001,1710000.001,4731.539) | (3215464.606,1712999.999,10463.775) | [-2178, 2157] | [-13.068, 12.942] | [0, 0] | [0, 1] | [0, 1] | [0, 0] | 0 | 0 | 0 | 6194672 |
| LD32131713.las | (3213000.001,1713000.000,4751.598) | (3215457.297,1715999.999,10795.405) | [-2166, 2158] | [-12.996, 12.948] | [0, 0] | [0, 1] | [0, 1] | [0, 0] | 0 | 0 | 0 | 4824602 |
| LD32131716.las | (3213000.001,1716000.000,4796.920) | (3215455.566,1716902.367,5784.910) | [-2169, 2127] | [-13.014, 12.762] | [0, 0] | [0, 1] | [0, 1] | [0, 0] | 0 | 0 | 0 | 1809977 |
| LD32131722.las | (3213000.002,1724166.614,4781.500) | (3216000.000,1725000.000,6057.557) | [-2169, 2125] | [-13.014, 12.75] | [0, 0] | [0, 1] | [0, 1] | [0, 0] | 0 | 0 | 0 | 2274266 |
| LD32131725.las | (3213000.001,1725000.001,4699.653) | (3216000.000,1727999.999,6092.845) | [-2167, 2128] | [-13.002, 12.768] | [0, 0] | [0, 1] | [0, 1] | [0, 0] | 0 | 0 | 0 | 6105820 |
| LD32131728.las | (3213000.001,1728000.000,4574.466) | (3216000.000,1730999.999,5935.060) | [-2169, 2109] | [-13.014, 12.654] | [0, 0] | [0, 1] | [0, 1] | [0, 0] | 0 | 0 | 0 | 7008451 |
| LD32131731.las | (3213000.001,1731000.000,4588.731) | (3216000.000,1734000.000,5983.341) | [-2134, 2109] | [-12.804, 12.654] | [0, 0] | [0, 1] | [0, 1] | [0, 0] | 0 | 0 | 0 | 6841380 |
| LD32131734.las | (3213000.001,1734000.001,4599.443) | (3216000.000,1737000.000,10316.226) | [-2169, 2130] | [-13.014, 12.78] | [0, 0] | [0, 1] | [0, 1] | [0, 0] | 0 | 0 | 0 | 3829761 |
| LD32131737.las | (3214698.683,1737000.001,4632.068) | (3216000.000,1740000.000,10871.150) | [-2154, 2112] | [-12.924, 12.672] | [0, 0] | [0, 1] | [0, 1] | [0, 0] | 0 | 0 | 0 | 3004576 |
| LD32131740.las | (3214696.139,1740000.001,4607.061) | (3216000.000,1742999.999,5871.563) | [-2130, 2094] | [-12.78, 12.564] | [0, 0] | [0, 1] | [0, 1] | [0, 0] | 0 | 0 | 0 | 2770916 |

DPH-1.3 Report on ASPRS LAS File Format (Tiled Data) - Informational - continued

| File | (Xmin, Ymin, Zmin) | (Xmax, Ymax, Zmax) | Extended Scan Angle | Scan Angle Rank | Scanner Channel | Scan Direction | Edge of Flight Line | User Data | Counts for Synthetic | Key-points | Withheld | Overlap |
|----------------|------------------------------------|-------------------------------------|---------------------|-------------------|-----------------|----------------|---------------------|-----------|----------------------|------------|----------|---------|
| LD32131743.las | (3214693.759,1743000.001,4599.984) | (3216000.000,1745999.999,5912.616) | [-2138, 2106] | [-12.828, 12.636] | [0, 0] | [0, 1] | [0, 1] | [0, 0] | 0 | 0 | 0 | 3266376 |
| LD32131746.las | (3214691.560,1746000.000,4576.769) | (3216000.000,1748999.999,5873.840) | [-2127, 2091] | [-12.762, 12.546] | [0, 0] | [0, 1] | [0, 1] | [0, 0] | 0 | 0 | 0 | 2682748 |
| LD32131749.las | (3214689.380,1749000.001,4550.621) | (3216000.000,1751999.998,5793.630) | [-2145, 2099] | [-12.87, 12.594] | [0, 0] | [0, 1] | [0, 1] | [0, 0] | 0 | 0 | 0 | 3066592 |
| LD32131752.las | (3214687.191,1752000.001,4574.459) | (3216000.000,1755000.000,5969.640) | [-2152, 2118] | [-12.912, 12.708] | [0, 0] | [0, 1] | [0, 1] | [0, 0] | 0 | 0 | 0 | 2560367 |
| LD32131755.las | (3214685.028,1755000.001,4715.535) | (3216000.000,1757999.999,5925.454) | [-2149, 2126] | [-12.894, 12.756] | [0, 0] | [0, 1] | [0, 1] | [0, 0] | 0 | 0 | 0 | 3163394 |
| LD32131758.las | (3214684.451,1758000.000,4560.368) | (3215999.999,1759178.235,5878.466) | [-2130, 2109] | [-12.78, 12.654] | [0, 0] | [0, 1] | [0, 1] | [0, 0] | 0 | 0 | 0 | 994207 |
| LD32161722.las | (3216000.001,1724182.650,4699.784) | (3218999.998,1725000.000,6005.670) | [-2161, 2129] | [-12.966, 12.774] | [0, 0] | [0, 1] | [0, 1] | [0, 0] | 0 | 0 | 0 | 2199158 |
| LD32161725.las | (3216000.001,1725000.001,4606.657) | (3219000.000,1727999.999,10627.469) | [-2167, 2122] | [-13.002, 12.732] | [0, 0] | [0, 1] | [0, 1] | [0, 0] | 0 | 0 | 0 | 5922612 |
| LD32161728.las | (3216000.001,1728000.000,4614.945) | (3219000.000,1730999.999,5988.813) | [-2145, 2101] | [-12.87, 12.606] | [0, 0] | [0, 1] | [0, 1] | [0, 0] | 0 | 0 | 0 | 7348537 |
| LD32161731.las | (3216000.001,1731000.000,4646.733) | (3219000.000,1734000.000,10835.523) | [-2153, 2127] | [-12.918, 12.762] | [0, 0] | [0, 1] | [0, 1] | [0, 0] | 0 | 0 | 0 | 6963885 |
| LD32161734.las | (3216000.001,1734000.001,4636.119) | (3219000.000,1736999.999,10646.160) | [-2168, 2129] | [-12.908, 12.774] | [0, 0] | [0, 1] | [0, 1] | [0, 0] | 0 | 0 | 0 | 7294560 |
| LD32161737.las | (3216000.001,1737000.001,4623.468) | (3219000.000,1740000.000,10543.086) | [-2166, 2127] | [-12.996, 12.762] | [0, 0] | [0, 1] | [0, 1] | [0, 0] | 0 | 0 | 0 | 6819373 |
| LD32161740.las | (3216000.001,1740000.001,4556.605) | (3219000.000,1742999.999,5988.869) | [-2151, 2113] | [-12.906, 12.678] | [0, 0] | [0, 1] | [0, 1] | [0, 0] | 0 | 0 | 0 | 6208234 |
| LD32161743.las | (3216000.001,1743000.000,4557.570) | (3219000.000,1745999.999,5953.686) | [-2141, 2112] | [-12.846, 12.672] | [0, 0] | [0, 1] | [0, 1] | [0, 0] | 0 | 0 | 0 | 7444007 |
| LD32161746.las | (3216000.001,1746000.000,4541.136) | (3219000.000,1748999.999,10690.074) | [-2130, 2092] | [-12.78, 12.552] | [0, 0] | [0, 1] | [0, 1] | [0, 0] | 0 | 0 | 0 | 6063908 |
| LD32161749.las | (3216000.001,1749000.000,4571.247) | (3219000.000,1752000.000,5922.140) | [-2162, 2129] | [-12.972, 12.774] | [0, 0] | [0, 1] | [0, 1] | [0, 0] | 0 | 0 | 0 | 7076189 |
| LD32161752.las | (3216000.001,1752000.001,4556.434) | (3219000.000,1755000.000,5974.785) | [-2170, 2137] | [-13.02, 12.822] | [0, 0] | [0, 1] | [0, 1] | [0, 0] | 0 | 0 | 0 | 5995487 |
| LD32161755.las | (3216000.001,1755000.001,4552.780) | (3219000.000,1757999.999,5951.448) | [-2169, 2131] | [-13.014, 12.786] | [0, 0] | [0, 1] | [0, 1] | [0, 0] | 0 | 0 | 0 | 7383846 |
| LD32161758.las | (3216000.002,1758000.000,4534.679) | (3219000.000,1759192.156,5888.863) | [-2148, 2111] | [-12.888, 12.666] | [0, 0] | [0, 1] | [0, 1] | [0, 0] | 0 | 0 | 0 | 2387561 |
| LD32191722.las | (3219000.001,1724190.485,4818.081) | (3221999.999,1725000.000,5960.474) | [-2169, 2128] | [-13.014, 12.768] | [0, 0] | [0, 1] | [0, 1] | [0, 0] | 0 | 0 | 0 | 2161512 |
| LD32191725.las | (3219000.001,1725000.001,4660.955) | (3221999.999,1727999.999,6014.991) | [-2163, 2125] | [-12.978, 12.75] | [0, 0] | [0, 1] | [0, 1] | [0, 0] | 0 | 0 | 0 | 5773228 |
| LD32191728.las | (3219000.001,1728000.000,4713.557) | (3221999.999,1730999.999,6046.950) | [-2169, 2139] | [-13.014, 12.834] | [0, 0] | [0, 1] | [0, 1] | [0, 0] | 0 | 0 | 0 | 7211460 |
| LD32191731.las | (3219000.001,1731000.000,4661.487) | (3221999.999,1734000.000,5996.602) | [-2178, 2144] | [-13.068, 12.864] | [0, 0] | [0, 1] | [0, 1] | [0, 0] | 0 | 0 | 0 | 6667792 |
| LD32191734.las | (3219000.001,1734000.001,4676.487) | (3221999.999,1736999.999,6058.915) | [-2183, 2130] | [-13.098, 12.78] | [0, 0] | [0, 1] | [0, 1] | [0, 0] | 0 | 0 | 0 | 6902192 |
| LD32191737.las | (3219000.001,1737000.001,4649.282) | (3221999.998,1740000.000,7220.419) | [-2170, 2126] | [-13.02, 12.756] | [0, 0] | [0, 1] | [0, 1] | [0, 0] | 0 | 0 | 0 | 6521528 |
| LD32191740.las | (3219000.001,1740000.001,4578.035) | (3221999.999,1742999.999,5948.902) | [-2160, 2120] | [-12.96, 12.72] | [0, 0] | [0, 1] | [0, 1] | [0, 0] | 0 | 0 | 0 | 6456985 |
| LD32191743.las | (3219000.001,1743000.000,4532.045) | (3221999.999,1745999.998,5976.556) | [-2129, 2090] | [-12.774, 12.54] | [0, 0] | [0, 1] | [0, 1] | [0, 0] | 0 | 0 | 0 | 7680115 |
| LD32191746.las | (3219000.001,1746000.000,4519.400) | (3221999.999,1748999.999,5908.646) | [-2129, 2128] | [-12.774, 12.768] | [0, 0] | [0, 1] | [0, 1] | [0, 0] | 0 | 0 | 0 | 6131879 |
| LD32191749.las | (3219000.001,1749000.000,4577.960) | (3221999.999,1752000.000,6001.625) | [-2163, 2128] | [-12.978, 12.768] | [0, 0] | [0, 1] | [0, 1] | [0, 0] | 0 | 0 | 0 | 7162192 |
| LD32191752.las | (3219000.001,1752000.001,4565.050) | (3221999.999,1755000.000,5992.554) | [-2167, 2138] | [-13.002, 12.828] | [0, 0] | [0, 1] | [0, 1] | [0, 0] | 0 | 0 | 0 | 6130309 |
| LD32191755.las | (3219000.001,1755000.001,4545.273) | (3221999.999,1757999.999,5885.602) | [-2183, 2112] | [-13.098, 12.672] | [0, 0] | [0, 1] | [0, 1] | [0, 0] | 0 | 0 | 0 | 7293776 |
| LD32191758.las | (3219000.001,1758000.000,4548.406) | (3221999.999,1759205.990,5827.859) | [-2158, 2094] | [-12.948, 12.564] | [0, 0] | [0, 1] | [0, 1] | [0, 0] | 0 | 0 | 0 | 2459370 |
| LD32191764.las | (3219912.834,1766467.525,4704.210) | (3221999.993,1767000.000,5281.814) | [-1913, 2125] | [-11.478, 12.75] | [0, 0] | [0, 1] | [0, 1] | [0, 0] | 0 | 0 | 0 | 964547 |
| LD32191767.las | (3219912.824,1767000.002,4496.907) | (3221999.999,1769787.036,10443.158) | [-2148, 2110] | [-12.888, 12.66] | [0, 0] | [0, 1] | [0, 1] | [0, 0] | 0 | 0 | 0 | 4554248 |
| LD32221722.las | (3222000.001,1724240.472,4826.040) | (3224999.999,1725000.000,6046.202) | [-2166, 2129] | [-12.996, 12.774] | [0, 0] | [0, 1] | [0, 1] | [0, 0] | 0 | 0 | 0 | 1999949 |
| LD32221725.las | (3222000.000,1725000.001,4668.124) | (3224999.999,1727999.999,11068.610) | [-2184, 2126] | [-13.104, 12.756] | [0, 0] | [0, 1] | [0, 1] | [0, 0] | 0 | 0 | 0 | 5702349 |
| LD32221728.las | (3222000.000,1728000.000,4677.668) | (3224999.999,1730999.999,6086.835) | [-2167, 2140] | [-13.002, 12.84] | [0, 0] | [0, 1] | [0, 1] | [0, 0] | 0 | 0 | 0 | 7386590 |
| LD32221731.las | (3222000.000,1731000.000,4650.165) | (3224999.999,1734000.000,6034.696) | [-2167, 2141] | [-13.002, 12.846] | [0, 0] | [0, 1] | [0, 1] | [0, 0] | 0 | 0 | 0 | 6644443 |
| LD32221734.las | (3222000.000,1734000.001,4603.124) | (3224999.999,1737000.000,6027.573) | [-2178, 2120] | [-13.068, 12.72] | [0, 0] | [0, 1] | [0, 1] | [0, 0] | 0 | 0 | 0 | 7270860 |
| LD32221737.las | (3222000.000,1737000.001,4629.715) | (3224999.999,1740000.000,5997.606) | [-2148, 2129] | [-12.888, 12.774] | [0, 0] | [0, 1] | [0, 1] | [0, 0] | 0 | 0 | 0 | 6516014 |
| LD32221740.las | (3222000.000,1740000.001,4592.251) | (3224999.999,1742999.999,5996.041) | [-2164, 2092] | [-12.984, 12.552] | [0, 0] | [0, 1] | [0, 1] | [0, 0] | 0 | 0 | 0 | 6727475 |
| LD32221743.las | (3222000.000,1743000.000,4520.066) | (3224999.999,1745999.999,5935.575) | [-2147, 2091] | [-12.882, 12.546] | [0, 0] | [0, 1] | [0, 1] | [0, 0] | 0 | 0 | 0 | 7490789 |
| LD32221746.las | (3222000.000,1746000.000,4620.598) | (3224999.999,1748999.999,6005.247) | [-2169, 2140] | [-13.014, 12.84] | [0, 0] | [0, 1] | [0, 1] | [0, 0] | 0 | 0 | 0 | 6255250 |
| LD32221749.las | (3222000.000,1749000.000,4633.547) | (3224999.999,1752000.000,8209.921) | [-2181, 2144] | [-13.086, 12.864] | [0, 0] | [0, 1] | [0, 1] | [0, 0] | 0 | 0 | 0 | 6965605 |
| LD32221752.las | (3222000.000,1752000.002,4592.816) | (3224999.999,1754999.998,5988.840) | [-2185, 2148] | [-13.11, 12.888] | [0, 0] | [0, 1] | [0, 1] | [0, 0] | 0 | 0 | 0 | 6009377 |
| LD32221755.las | (3222000.000,1755000.001,4546.700) | (3224999.999,1757999.999,10098.330) | [-2185, 2131] | [-13.11, 12.786] | [0, 0] | [0, 1] | [0, 1] | [0, 0] | 0 | 0 | 0 | 7328664 |
| LD32221758.las | (3222000.000,1758000.000,4602.986) | (3224999.999,1760999.999,5999.493) | [-2166, 2147] | [-12.996, 12.882] | [0, 0] | [0, 1] | [0, 1] | [0, 0] | 0 | 0 | 0 | 5974485 |
| LD32221761.las | (3222277.320,1761000.000,4593.439) | (3224999.999,1763999.996,5973.659) | [-2184, 2132] | [-13.104, 12.792] | [0, 0] | [0, 1] | [0, 1] | [0, 0] | 0 | 0 | 0 | 3624386 |
| LD32221764.las | (3222000.004,1764000.000,4506.969) | (3224999.999,1766999.999,5886.740) | [-2159, 2122] | [-12.954, 12.732] | [0, 0] | [0, 1] | [0, 1] | [0, 0] | 0 | 0 | 0 | 663766 |

DPH-1.3 Report on ASPRS LAS File Format (Tiled Data) - Informational - continued

| File | (Xmin, Ymin, Zmin) | (Xmax, Ymax, Zmax) | Extended Scan Angle | Scan Angle Rank | Scanner Channel | Scan Direction | Edge of Flight Line | User Data | Counts for Synthetic | Key-points | Withheld | Overlap |
|----------------|------------------------------------|-------------------------------------|---------------------|-------------------|-----------------|----------------|---------------------|-----------|----------------------|------------|----------|---------|
| LD32221767.las | (3222000.000,1767000.001,4840.220) | (3224999.999,1769787.035,5802.114) | [-2150, 2101] | [-12.9, 12.606] | [0, 0] | [0, 1] | [0, 1] | [0, 0] | 0 | 0 | 0 | 1958397 |
| LD32251722.las | (3225000.000,1724325.258,4748.134) | (3228000.000,1725000.000,5839.529) | [-2166, 2128] | [-12.996, 12.768] | [0, 0] | [0, 1] | [0, 1] | [0, 0] | 0 | 0 | 0 | 2019221 |
| LD32251725.las | (3225000.000,1725000.001,4680.174) | (3228000.000,1727999.999,6132.429) | [-2180, 2127] | [-13.08, 12.762] | [0, 0] | [0, 1] | [0, 1] | [0, 0] | 0 | 0 | 0 | 5928790 |
| LD32251728.las | (3225000.000,1728000.001,4630.047) | (3228000.000,1730999.999,10516.619) | [-2178, 2128] | [-13.068, 12.768] | [0, 0] | [0, 1] | [0, 1] | [0, 0] | 0 | 0 | 0 | 7194948 |
| LD32251731.las | (3225000.000,1731000.000,4620.506) | (3228000.000,1734000.000,8122.211) | [-2165, 2131] | [-12.99, 12.786] | [0, 0] | [0, 1] | [0, 1] | [0, 0] | 0 | 0 | 0 | 6305688 |
| LD32251734.las | (3225000.000,1734000.001,4606.523) | (3228000.000,1737000.000,5985.756) | [-2165, 2112] | [-12.99, 12.672] | [0, 0] | [0, 1] | [0, 1] | [0, 0] | 0 | 0 | 0 | 7175989 |
| LD32251737.las | (3225000.000,1737000.001,4621.543) | (3228000.000,1740000.000,11025.634) | [-2159, 2097] | [-12.954, 12.582] | [0, 0] | [0, 1] | [0, 1] | [0, 0] | 0 | 0 | 0 | 6191520 |
| LD32251740.las | (3225000.000,1740000.001,4614.843) | (3228000.000,1742999.999,6043.580) | [-2129, 2119] | [-12.774, 12.714] | [0, 0] | [0, 1] | [0, 1] | [0, 0] | 0 | 0 | 0 | 6569695 |
| LD32251743.las | (3225000.000,1743000.000,4596.927) | (3228000.000,1745999.999,10982.524) | [-2166, 2124] | [-12.996, 12.744] | [0, 0] | [0, 1] | [0, 1] | [0, 0] | 0 | 0 | 0 | 7520340 |
| LD32251746.las | (3225000.000,1746000.000,4636.405) | (3228000.000,1748999.999,6046.176) | [-2166, 2149] | [-12.996, 12.894] | [0, 0] | [0, 1] | [0, 1] | [0, 0] | 0 | 0 | 0 | 6424526 |
| LD32251749.las | (3225000.000,1749000.000,4593.177) | (3228000.000,1752000.000,6019.489) | [-2181, 2143] | [-13.086, 12.858] | [0, 0] | [0, 1] | [0, 1] | [0, 0] | 0 | 0 | 0 | 7194212 |
| LD32251752.las | (3225000.001,1752000.001,4601.313) | (3228000.000,1755000.000,10255.432) | [-2170, 2127] | [-13.02, 12.762] | [0, 0] | [0, 1] | [0, 1] | [0, 0] | 0 | 0 | 0 | 6493202 |
| LD32251755.las | (3225000.000,1755000.001,4614.548) | (3227999.999,1757999.999,5983.791) | [-2172, 2155] | [-13.032, 12.93] | [0, 0] | [0, 1] | [0, 1] | [0, 0] | 0 | 0 | 0 | 7373511 |
| LD32251758.las | (3225000.000,1758000.000,4587.793) | (3228000.000,1760999.999,5995.175) | [-2181, 2165] | [-13.086, 12.99] | [0, 0] | [0, 1] | [0, 1] | [0, 0] | 0 | 0 | 0 | 5984400 |
| LD32251761.las | (3225000.000,1761000.000,4564.830) | (3228000.000,1763999.999,11125.788) | [-2184, 2131] | [-13.104, 12.786] | [0, 0] | [0, 1] | [0, 1] | [0, 0] | 0 | 0 | 0 | 6977434 |
| LD32251764.las | (3225000.000,1764000.000,4566.323) | (3228000.000,1766769.859,10331.239) | [-2161, 2131] | [-12.966, 12.786] | [0, 0] | [0, 1] | [0, 1] | [0, 0] | 0 | 0 | 0 | 5725559 |
| LD32251767.las | (3225000.002,1768800.170,5167.949) | (3225805.584,1769804.492,5234.205) | [-2129, 2116] | [-12.774, 12.696] | [0, 0] | [0, 1] | [0, 1] | [0, 0] | 0 | 0 | 0 | 680387 |
| LD32281722.las | (3228000.003,1724330.617,4894.761) | (3230999.999,1725000.000,6043.794) | [-2182, 2131] | [-13.092, 12.786] | [0, 0] | [0, 1] | [0, 1] | [0, 0] | 0 | 0 | 0 | 1962528 |
| LD32281725.las | (3228000.001,1725000.001,4710.496) | (3231000.000,1727999.999,11091.323) | [-2166, 2140] | [-12.996, 12.84] | [0, 0] | [0, 1] | [0, 1] | [0, 0] | 0 | 0 | 0 | 5960584 |
| LD32281728.las | (3228000.001,1728000.000,4651.562) | (3231000.000,1730999.999,11024.551) | [-2165, 2128] | [-12.99, 12.768] | [0, 0] | [0, 1] | [0, 1] | [0, 0] | 0 | 0 | 0 | 7126302 |
| LD32281731.las | (3228000.001,1731000.001,4619.889) | (3231000.000,1734000.000,5982.288) | [-2162, 2124] | [-12.972, 12.744] | [0, 0] | [0, 1] | [0, 1] | [0, 0] | 0 | 0 | 0 | 6272157 |
| LD32281734.las | (3228000.001,1734000.001,4637.579) | (3231000.000,1737000.000,11004.407) | [-2180, 2139] | [-13.08, 12.834] | [0, 0] | [0, 1] | [0, 1] | [0, 0] | 0 | 0 | 0 | 7369523 |
| LD32281737.las | (3228000.001,1737000.001,4654.882) | (3231000.000,1740000.000,10696.816) | [-2166, 2129] | [-12.996, 12.774] | [0, 0] | [0, 1] | [0, 1] | [0, 0] | 0 | 0 | 0 | 6495614 |
| LD32281740.las | (3228000.001,1740000.001,4653.990) | (3231000.000,1742999.999,6062.983) | [-2178, 2144] | [-13.068, 12.864] | [0, 0] | [0, 1] | [0, 1] | [0, 0] | 0 | 0 | 0 | 6473308 |
| LD32281743.las | (3228000.001,1743000.000,4645.329) | (3231000.000,1745999.999,6059.299) | [-2177, 2146] | [-13.062, 12.876] | [0, 0] | [0, 1] | [0, 1] | [0, 0] | 0 | 0 | 0 | 6977522 |
| LD32281746.las | (3228000.001,1746000.000,4640.555) | (3231000.000,1748999.999,6015.821) | [-2194, 2142] | [-13.164, 12.852] | [0, 0] | [0, 1] | [0, 1] | [0, 0] | 0 | 0 | 0 | 6655608 |
| LD32281749.las | (3228000.001,1749000.000,4661.762) | (3231000.000,1752000.000,10695.317) | [-2184, 2149] | [-13.104, 12.894] | [0, 0] | [0, 1] | [0, 1] | [0, 0] | 0 | 0 | 0 | 7202688 |
| LD32281752.las | (3228000.001,1752000.001,4630.877) | (3231000.000,1755000.000,6044.128) | [-2188, 2146] | [-13.128, 12.876] | [0, 0] | [0, 1] | [0, 1] | [0, 0] | 0 | 0 | 0 | 6046913 |
| LD32281755.las | (3228000.001,1755000.001,4658.947) | (3231000.000,1757999.997,6029.112) | [-2186, 2150] | [-13.116, 12.9] | [0, 0] | [0, 1] | [0, 1] | [0, 0] | 0 | 0 | 0 | 6652127 |
| LD32281758.las | (3228000.001,1758000.000,4602.222) | (3230471.133,1760999.998,5979.785) | [-2186, 2146] | [-13.116, 12.876] | [0, 0] | [0, 1] | [0, 1] | [0, 0] | 0 | 0 | 0 | 5136678 |
| LD32281761.las | (3228000.001,1761000.000,4585.647) | (3230471.134,1763999.999,11104.259) | [-2178, 2135] | [-13.068, 12.81] | [0, 0] | [0, 1] | [0, 1] | [0, 0] | 0 | 0 | 0 | 6230873 |
| LD32281764.las | (3228000.001,1764000.000,4533.022) | (3230471.130,1766775.022,5911.196) | [-2166, 2130] | [-12.996, 12.78] | [0, 0] | [0, 1] | [0, 1] | [0, 0] | 0 | 0 | 0 | 3384757 |
| LD32311716.las | (3233265.782,1716359.669,4996.037) | (3234000.000,1719000.000,5993.909) | [-2182, 2182] | [-13.092, 13.092] | [0, 0] | [0, 1] | [0, 1] | [0, 0] | 0 | 0 | 0 | 1377754 |
| LD32311719.las | (3233242.037,1719000.001,4809.561) | (3234000.000,1721999.995,5804.034) | [-2205, 2160] | [-13.23, 12.96] | [0, 0] | [0, 1] | [0, 1] | [0, 0] | 0 | 0 | 0 | 1499415 |
| LD32311722.las | (3231000.002,1722000.008,4904.101) | (3234000.000,1725000.000,6119.259) | [-2178, 2144] | [-13.068, 12.864] | [0, 0] | [0, 1] | [0, 1] | [0, 0] | 0 | 0 | 0 | 3363759 |
| LD32311725.las | (3231000.001,1725000.002,4847.284) | (3234000.000,1727999.999,11204.335) | [-2179, 2143] | [-13.074, 12.858] | [0, 0] | [0, 1] | [0, 1] | [0, 0] | 0 | 0 | 0 | 5864982 |
| LD32311728.las | (3231000.001,1728000.000,4688.278) | (3234000.000,1730999.998,10928.229) | [-2178, 2128] | [-13.068, 12.768] | [0, 0] | [0, 1] | [0, 1] | [0, 0] | 0 | 0 | 0 | 7358835 |
| LD32311731.las | (3231000.001,1731000.000,4633.606) | (3234000.000,1734000.000,9462.005) | [-2170, 2139] | [-13.02, 12.834] | [0, 0] | [0, 1] | [0, 1] | [0, 0] | 0 | 0 | 0 | 6230364 |
| LD32311734.las | (3231000.001,1734000.001,4755.125) | (3234000.000,1737000.000,6114.581) | [-2201, 2158] | [-13.206, 12.948] | [0, 0] | [0, 1] | [0, 1] | [0, 0] | 0 | 0 | 0 | 7562937 |
| LD32311737.las | (3231000.001,1737000.001,4712.878) | (3234000.000,1740000.000,11014.548) | [-2195, 2167] | [-13.17, 13.002] | [0, 0] | [0, 1] | [0, 1] | [0, 0] | 0 | 0 | 0 | 6568741 |
| LD32311740.las | (3231000.001,1740000.001,4641.956) | (3234000.000,1742999.999,10464.362) | [-2179, 2146] | [-13.074, 12.876] | [0, 0] | [0, 1] | [0, 1] | [0, 0] | 0 | 0 | 0 | 6899743 |
| LD32311743.las | (3231000.001,1743000.000,4677.960) | (3234000.000,1745999.999,6111.343) | [-2176, 2156] | [-13.056, 12.936] | [0, 0] | [0, 1] | [0, 1] | [0, 0] | 0 | 0 | 0 | 7173954 |
| LD32311746.las | (3231000.001,1746000.000,4632.589) | (3234000.000,1748999.997,10468.280) | [-2196, 2141] | [-13.176, 12.846] | [0, 0] | [0, 1] | [0, 1] | [0, 0] | 0 | 0 | 0 | 6629616 |
| LD32311749.las | (3231000.001,1749000.000,4630.503) | (3234000.000,1752000.000,6033.666) | [-2181, 2143] | [-13.086, 12.858] | [0, 0] | [0, 1] | [0, 1] | [0, 0] | 0 | 0 | 0 | 7048303 |
| LD32311752.las | (3231000.001,1752000.001,4611.621) | (3234000.000,1754999.999,9936.256) | [-2181, 2145] | [-13.086, 12.87] | [0, 0] | [0, 1] | [0, 1] | [0, 0] | 0 | 0 | 0 | 6232477 |
| LD32311755.las | (3231000.003,1755000.001,4735.840) | (3234000.000,1756633.466,6034.532) | [-2181, 2146] | [-13.086, 12.876] | [0, 0] | [0, 1] | [0, 1] | [0, 0] | 0 | 0 | 0 | 4105930 |
| LD32341716.las | (3234000.001,1716361.161,4805.361) | (3236999.999,1719000.000,10379.609) | [-2186, 2149] | [-13.116, 12.894] | [0, 0] | [0, 1] | [0, 1] | [0, 0] | 0 | 0 | 0 | 6008649 |
| LD32341719.las | (3234000.001,1719000.001,4865.036) | (3236999.999,1722000.000,6037.947) | [-2198, 2161] | [-13.188, 12.966] | [0, 0] | [0, 1] | [0, 1] | [0, 0] | 0 | 0 | 0 | 6254257 |
| LD32341722.las | (3234000.001,1722000.001,4677.576) | (3236999.999,1725000.000,11158.977) | [-2202, 2138] | [-13.212, 12.828] | [0, 0] | [0, 1] | [0, 1] | [0, 0] | 0 | 0 | 0 | 6933594 |

DPH-1.3 Report on ASPRS LAS File Format (Tiled Data) - Informational - continued

| File | (Xmin, Ymin, Zmin) | (Xmax, Ymax, Zmax) | Extended Scan Angle | Scan Angle Rank | Scanner Channel | Scan Direction | Edge of Flight Line | User Data | Counts for Synthetic | Key-points | Withheld | Overlap |
|-----------------|------------------------------------|-------------------------------------|---------------------|-------------------|-----------------|----------------|---------------------|-----------|----------------------|------------|----------|---------|
| LD32341 725.las | (3234000.001,1725000.001,4739.239) | (3236999.999,1727999.999,6092.826) | [-2180, 2140] | [-13.08, 12.84] | [0, 0] | [0, 1] | [0, 1] | [0, 0] | 0 | 0 | 0 | 6033977 |
| LD32341 728.las | (3234000.001,1728000.000,4808.261) | (3236999.999,1730999.999,10798.860) | [-2180, 2157] | [-13.08, 12.942] | [0, 0] | [0, 1] | [0, 1] | [0, 0] | 0 | 0 | 0 | 7121382 |
| LD32341 731.las | (3234000.001,1731000.000,4725.105) | (3236999.999,1734000.000,8268.842) | [-2188, 2146] | [-13.128, 12.876] | [0, 0] | [0, 1] | [0, 1] | [0, 0] | 0 | 0 | 0 | 6115740 |
| LD32341 734.las | (3234000.001,1734000.001,4699.564) | (3236999.999,1737000.000,6092.196) | [-2199, 2162] | [-13.194, 12.972] | [0, 0] | [0, 1] | [0, 1] | [0, 0] | 0 | 0 | 0 | 7402113 |
| LD32341 737.las | (3234000.001,1737000.001,4653.098) | (3236999.999,1740000.000,9995.922) | [-2199, 2161] | [-13.194, 12.966] | [0, 0] | [0, 1] | [0, 1] | [0, 0] | 0 | 0 | 0 | 6567634 |
| LD32341 740.las | (3234000.001,1740000.001,4644.403) | (3236999.999,1742999.999,11162.986) | [-2195, 2144] | [-13.17, 12.864] | [0, 0] | [0, 1] | [0, 1] | [0, 0] | 0 | 0 | 0 | 6827378 |
| LD32341 743.las | (3234000.001,1743000.000,4646.884) | (3236999.999,1745999.999,6025.989) | [-2183, 2135] | [-13.098, 12.81] | [0, 0] | [0, 1] | [0, 1] | [0, 0] | 0 | 0 | 0 | 6608189 |
| LD32341 746.las | (3234000.001,1746000.000,4616.116) | (3236999.999,1748999.999,6016.553) | [-2178, 2139] | [-13.068, 12.834] | [0, 0] | [0, 1] | [0, 1] | [0, 0] | 0 | 0 | 0 | 6787476 |
| LD32341 749.las | (3234000.001,1749000.000,4576.638) | (3236999.999,1752000.000,5997.773) | [-2167, 2135] | [-13.002, 12.81] | [0, 0] | [0, 1] | [0, 1] | [0, 0] | 0 | 0 | 0 | 6764524 |
| LD32341 752.las | (3234000.001,1752000.001,4535.673) | (3236999.999,1755000.000,5996.924) | [-2169, 2131] | [-13.014, 12.786] | [0, 0] | [0, 1] | [0, 1] | [0, 0] | 0 | 0 | 0 | 6173348 |
| LD32341 755.las | (3234000.001,1755000.001,4611.260) | (3236999.999,1756632.336,5969.161) | [-2167, 2133] | [-13.002, 12.798] | [0, 0] | [0, 1] | [0, 1] | [0, 0] | 0 | 0 | 0 | 4076897 |
| LD32371 716.las | (3237000.000,1716373.055,4947.890) | (3237901.646,1718999.998,5949.880) | [-2203, 2145] | [-13.218, 12.87] | [0, 0] | [0, 1] | [0, 1] | [0, 0] | 0 | 0 | 0 | 1778153 |
| LD32371 719.las | (3237000.000,1719000.001,5037.250) | (3239999.999,1722000.000,6035.601) | [-2182, 2154] | [-13.092, 12.924] | [0, 0] | [0, 1] | [0, 1] | [0, 0] | 0 | 0 | 0 | 6319724 |
| LD32371 722.las | (3237000.000,1722000.001,4696.244) | (3239999.999,1725000.000,6105.342) | [-2184, 2131] | [-13.104, 12.786] | [0, 0] | [0, 1] | [0, 1] | [0, 0] | 0 | 0 | 0 | 6917664 |
| LD32371 725.las | (3237000.000,1725000.001,4682.651) | (3239999.999,1727999.999,10806.721) | [-2167, 2127] | [-13.002, 12.762] | [0, 0] | [0, 1] | [0, 1] | [0, 0] | 0 | 0 | 0 | 6186583 |
| LD32371 728.las | (3237000.000,1728000.000,4716.024) | (3239999.999,1730999.999,6075.572) | [-2174, 2151] | [-13.044, 12.906] | [0, 0] | [0, 1] | [0, 1] | [0, 0] | 0 | 0 | 0 | 7140962 |
| LD32371 731.las | (3237000.000,1731000.000,4673.934) | (3239999.999,1734000.000,10566.518) | [-2195, 2128] | [-13.17, 12.768] | [0, 0] | [0, 1] | [0, 1] | [0, 0] | 0 | 0 | 0 | 6231799 |
| LD32371 734.las | (3237000.000,1734000.001,4686.224) | (3239999.999,1737000.000,10665.907) | [-2196, 2155] | [-13.176, 12.93] | [0, 0] | [0, 1] | [0, 1] | [0, 0] | 0 | 0 | 0 | 7372416 |
| LD32371 737.las | (3237000.000,1737000.001,4621.277) | (3239999.999,1740000.000,6034.939) | [-2176, 2145] | [-13.056, 12.87] | [0, 0] | [0, 1] | [0, 1] | [0, 0] | 0 | 0 | 0 | 6250239 |
| LD32371 740.las | (3237000.000,1740000.001,4662.487) | (3239999.999,1742999.998,6090.322) | [-2176, 2141] | [-13.056, 12.846] | [0, 0] | [0, 1] | [0, 1] | [0, 0] | 0 | 0 | 0 | 7039957 |
| LD32371 743.las | (3237000.000,1743000.000,4661.077) | (3239999.999,1745999.999,10946.986) | [-2179, 2144] | [-13.074, 12.864] | [0, 0] | [0, 1] | [0, 1] | [0, 0] | 0 | 0 | 0 | 7068898 |
| LD32371 746.las | (3237000.000,1746000.000,4597.757) | (3239999.999,1748999.999,10602.289) | [-2176, 2130] | [-13.056, 12.78] | [0, 0] | [0, 1] | [0, 1] | [0, 0] | 0 | 0 | 0 | 7126030 |
| LD32371 749.las | (3237000.000,1749000.000,4563.672) | (3239999.999,1752000.000,6015.057) | [-2164, 2132] | [-12.984, 12.792] | [0, 0] | [0, 1] | [0, 1] | [0, 0] | 0 | 0 | 0 | 6926843 |
| LD32371 752.las | (3237000.000,1752000.001,4571.434) | (3239999.999,1755000.000,10996.828) | [-2167, 2147] | [-13.002, 12.882] | [0, 0] | [0, 1] | [0, 1] | [0, 0] | 0 | 0 | 0 | 6577757 |
| LD32371 755.las | (3237000.000,1755000.001,4522.192) | (3239999.999,1756631.216,5958.082) | [-2181, 2095] | [-13.086, 12.57] | [0, 0] | [0, 1] | [0, 1] | [0, 0] | 0 | 0 | 0 | 3927494 |
| LD32401 719.las | (3240000.000,1719046.097,4757.628) | (3242999.999,1722000.000,11083.948) | [-2181, 2145] | [-13.086, 12.87] | [0, 0] | [0, 1] | [0, 1] | [0, 0] | 0 | 0 | 0 | 6102497 |
| LD32401 722.las | (3240000.000,1722000.001,4709.361) | (3242999.999,1725000.000,5944.394) | [-2181, 2129] | [-13.086, 12.774] | [0, 0] | [0, 1] | [0, 1] | [0, 0] | 0 | 0 | 0 | 6529416 |
| LD32401 725.las | (3240000.000,1725000.001,4669.262) | (3242999.999,1727999.999,6031.402) | [-2167, 2124] | [-13.002, 12.744] | [0, 0] | [0, 1] | [0, 1] | [0, 0] | 0 | 0 | 0 | 6207376 |
| LD32401 728.las | (3240000.000,1728000.000,4682.779) | (3242999.999,1730999.999,6070.290) | [-2164, 2129] | [-12.984, 12.774] | [0, 0] | [0, 1] | [0, 1] | [0, 0] | 0 | 0 | 0 | 7160779 |
| LD32401 731.las | (3240000.000,1731000.000,4660.959) | (3242999.999,1734000.000,10597.541) | [-2165, 2124] | [-12.99, 12.744] | [0, 0] | [0, 1] | [0, 1] | [0, 0] | 0 | 0 | 0 | 6212061 |
| LD32401 734.las | (3240000.000,1734000.001,4637.950) | (3242999.999,1737000.000,11088.049) | [-2165, 2120] | [-12.99, 12.72] | [0, 0] | [0, 1] | [0, 1] | [0, 0] | 0 | 0 | 0 | 7815718 |
| LD32401 737.las | (3240000.000,1737000.001,4696.519) | (3242999.999,1740000.000,11099.049) | [-2147, 2117] | [-12.882, 12.702] | [0, 0] | [0, 1] | [0, 1] | [0, 0] | 0 | 0 | 0 | 6179678 |
| LD32401 740.las | (3240000.000,1740000.001,4624.075) | (3242999.999,1742999.999,11020.838) | [-2164, 2128] | [-12.984, 12.768] | [0, 0] | [0, 1] | [0, 1] | [0, 0] | 0 | 0 | 0 | 6842105 |
| LD32401 743.las | (3240000.000,1743000.000,4591.395) | (3242999.999,1745999.999,6034.535) | [-2167, 2138] | [-13.002, 12.828] | [0, 0] | [0, 1] | [0, 1] | [0, 0] | 0 | 0 | 0 | 6668975 |
| LD32401 746.las | (3240000.000,1746000.000,4576.746) | (3242999.999,1748999.998,10934.624) | [-2177, 2121] | [-13.062, 12.726] | [0, 0] | [0, 1] | [0, 1] | [0, 0] | 0 | 0 | 0 | 7084512 |
| LD32401 749.las | (3240000.000,1749000.000,4535.887) | (3242999.999,1752000.000,5937.121) | [-2164, 2128] | [-12.984, 12.768] | [0, 0] | [0, 1] | [0, 1] | [0, 0] | 0 | 0 | 0 | 6653520 |
| LD32401 752.las | (3240000.000,1752000.001,4584.610) | (3242999.999,1755000.000,5853.207) | [-2165, 2144] | [-12.99, 12.864] | [0, 0] | [0, 1] | [0, 1] | [0, 0] | 0 | 0 | 0 | 6078839 |
| LD32401 755.las | (3240000.000,1755000.001,4574.981) | (3242999.999,1756630.100,5863.230) | [-2181, 2107] | [-13.086, 12.642] | [0, 0] | [0, 1] | [0, 1] | [0, 0] | 0 | 0 | 0 | 3761898 |
| LD32431 719.las | (3243000.000,1719007.500,4810.381) | (3246000.000,1722000.000,11249.161) | [-2185, 2130] | [-13.11, 12.78] | [0, 0] | [0, 1] | [0, 1] | [0, 0] | 0 | 0 | 0 | 6583815 |
| LD32431 722.las | (3243000.001,1722000.001,4660.614) | (3246000.000,1725000.000,5944.047) | [-2149, 2129] | [-12.894, 12.774] | [0, 0] | [0, 1] | [0, 1] | [0, 0] | 0 | 0 | 0 | 6684813 |
| LD32431 725.las | (3243000.000,1725000.001,4671.011) | (3246000.000,1727999.999,6066.559) | [-2165, 2127] | [-12.99, 12.762] | [0, 0] | [0, 1] | [0, 1] | [0, 0] | 0 | 0 | 0 | 6229941 |
| LD32431 728.las | (3243000.000,1728000.000,4698.741) | (3246000.000,1730999.999,6028.118) | [-2161, 2127] | [-12.966, 12.762] | [0, 0] | [0, 1] | [0, 1] | [0, 0] | 0 | 0 | 0 | 7192206 |
| LD32431 731.las | (3243000.000,1731000.000,4640.512) | (3246000.000,1734000.000,10804.755) | [-2163, 2126] | [-12.978, 12.756] | [0, 0] | [0, 1] | [0, 1] | [0, 0] | 0 | 0 | 0 | 6004796 |
| LD32431 734.las | (3243000.000,1734000.001,4651.877) | (3246000.000,1736999.999,10669.388) | [-2166, 2126] | [-12.996, 12.756] | [0, 0] | [0, 1] | [0, 1] | [0, 0] | 0 | 0 | 0 | 7532393 |
| LD32431 737.las | (3243000.000,1737000.001,4584.016) | (3246000.000,1740000.000,10712.679) | [-2160, 2128] | [-12.96, 12.768] | [0, 0] | [0, 1] | [0, 1] | [0, 0] | 0 | 0 | 0 | 6120981 |
| LD32431 740.las | (3243000.000,1740000.001,4656.018) | (3246000.000,1742999.999,10755.497) | [-2146, 2110] | [-12.876, 12.66] | [0, 0] | [0, 1] | [0, 1] | [0, 0] | 0 | 0 | 0 | 7289337 |
| LD32431 743.las | (3243000.000,1743000.000,4613.275) | (3246000.000,1745999.999,11151.756) | [-2147, 2115] | [-12.882, 12.69] | [0, 0] | [0, 1] | [0, 1] | [0, 0] | 0 | 0 | 0 | 6761570 |
| LD32431 746.las | (3243000.000,1746000.000,4547.120) | (3246000.000,1748999.999,10933.787) | [-2165, 2107] | [-12.99, 12.642] | [0, 0] | [0, 1] | [0, 1] | [0, 0] | 0 | 0 | 0 | 7232616 |
| LD32431 749.las | (3243000.000,1749000.000,4547.586) | (3246000.000,1752000.000,5979.092) | [-2142, 2126] | [-12.852, 12.756] | [0, 0] | [0, 1] | [0, 1] | [0, 0] | 0 | 0 | 0 | 6582719 |

DPH-1.3 Report on ASPRS LAS File Format (Tiled Data) - Informational - continued

| File | (Xmin, Ymin, Zmin) | (Xmax, Ymax, Zmax) | Extended Scan Angle | Scan Angle Rank | Scanner Channel | Scan Direction | Edge of Flight Line | User Data | Counts for Synthetic | Key-points | Withheld | Overlap |
|----------------|------------------------------------|-------------------------------------|---------------------|-------------------|-----------------|----------------|---------------------|-----------|----------------------|------------|----------|---------|
| LD32431752.las | (3243000.000,1752000.001,4529.666) | (3246000.000,1754999.999,8522.575) | [-2165, 2112] | [-12.99, 12.672] | [0, 0] | [0, 1] | [0, 1] | [0, 0] | 0 | 0 | 0 | 5174663 |
| LD32431755.las | (3243000.000,1755000.001,4573.941) | (3244152.573,1756628.996,5848.971) | [-2146, 2131] | [-12.876, 12.786] | [0, 0] | [0, 1] | [0, 1] | [0, 0] | 0 | 0 | 0 | 1336937 |
| LD32461716.las | (3246594.905,1718980.321,5406.341) | (3248240.435,1719000.000,5414.343) | [-2083, 1720] | [-12.498, 10.32] | [0, 0] | [0, 1] | [0, 0] | [0, 0] | 0 | 0 | 0 | 22633 |
| LD32461719.las | (3246000.001,1719000.001,4693.298) | (3248457.597,1722000.000,6097.347) | [-2181, 2127] | [-13.086, 12.762] | [0, 0] | [0, 1] | [0, 1] | [0, 0] | 0 | 0 | 0 | 5293836 |
| LD32461722.las | (3246000.001,1722000.001,4677.094) | (3248431.687,1725000.000,6068.767) | [-2156, 2131] | [-12.936, 12.786] | [0, 0] | [0, 1] | [0, 1] | [0, 0] | 0 | 0 | 0 | 5315943 |
| LD32461725.las | (3246000.001,1725000.001,4663.390) | (3248402.813,1727999.999,6063.233) | [-2168, 2140] | [-13.008, 12.84] | [0, 0] | [0, 1] | [0, 1] | [0, 0] | 0 | 0 | 0 | 5172450 |
| LD32461728.las | (3246000.001,1728000.000,4620.384) | (3248374.051,1730999.999,6060.040) | [-2162, 2123] | [-12.972, 12.738] | [0, 0] | [0, 1] | [0, 1] | [0, 0] | 0 | 0 | 0 | 5872875 |
| LD32461731.las | (3246000.001,1731000.000,4725.407) | (3248345.266,1734000.000,10514.900) | [-2164, 2131] | [-12.984, 12.786] | [0, 0] | [0, 1] | [0, 1] | [0, 0] | 0 | 0 | 0 | 4757548 |
| LD32461734.las | (3246000.001,1734000.001,4673.685) | (3248316.333,1737000.000,11149.308) | [-2164, 2128] | [-12.984, 12.768] | [0, 0] | [0, 1] | [0, 1] | [0, 0] | 0 | 0 | 0 | 5773543 |
| LD32461737.las | (3246000.001,1737000.001,4643.852) | (3248287.608,1740000.000,5971.674) | [-2148, 2129] | [-12.888, 12.774] | [0, 0] | [0, 1] | [0, 1] | [0, 0] | 0 | 0 | 0 | 4599400 |
| LD32461740.las | (3246000.001,1740000.001,4598.222) | (3248999.984,1742999.997,11146.582) | [-2142, 2108] | [-12.852, 12.648] | [0, 0] | [0, 1] | [0, 1] | [0, 0] | 0 | 0 | 0 | 5350895 |
| LD32461743.las | (3246000.001,1743000.000,4569.988) | (3249000.000,1745999.999,11076.297) | [-2146, 2105] | [-12.876, 12.63] | [0, 0] | [0, 1] | [0, 1] | [0, 0] | 0 | 0 | 0 | 6329274 |
| LD32461746.las | (3246000.001,1746000.000,4570.906) | (3249000.000,1748999.999,9624.456) | [-2143, 2094] | [-12.858, 12.564] | [0, 0] | [0, 1] | [0, 1] | [0, 0] | 0 | 0 | 0 | 7559807 |
| LD32461749.las | (3246000.001,1749000.000,4553.193) | (3249000.000,1752000.000,5940.461) | [-2133, 2128] | [-12.798, 12.768] | [0, 0] | [0, 1] | [0, 1] | [0, 0] | 0 | 0 | 0 | 6567724 |
| LD32461752.las | (3246000.001,1752000.001,4546.494) | (3249000.000,1754263.667,7748.511) | [-2168, 2102] | [-13.008, 12.612] | [0, 0] | [0, 1] | [0, 1] | [0, 0] | 0 | 0 | 0 | 4567610 |
| LD32491740.las | (3249000.004,1742753.135,4995.400) | (3251999.999,1742999.999,5728.824) | [-1726, 2090] | [-10.356, 12.54] | [0, 0] | [0, 1] | [0, 1] | [0, 0] | 0 | 0 | 0 | 519231 |
| LD32491743.las | (3249000.001,1743000.000,4583.915) | (3251999.999,1745999.999,10378.985) | [-2127, 2109] | [-12.762, 12.654] | [0, 0] | [0, 1] | [0, 1] | [0, 0] | 0 | 0 | 0 | 6491245 |
| LD32491746.las | (3249000.001,1746000.000,4557.934) | (3251999.999,1748999.997,5849.070) | [-2147, 2090] | [-12.882, 12.54] | [0, 0] | [0, 1] | [0, 1] | [0, 0] | 0 | 0 | 0 | 7793385 |
| LD32491749.las | (3249000.001,1749000.000,4566.493) | (3251999.999,1752000.000,10930.195) | [-2137, 2126] | [-12.822, 12.756] | [0, 0] | [0, 1] | [0, 1] | [0, 0] | 0 | 0 | 0 | 6451865 |
| LD32491752.las | (3249000.002,1752000.001,4698.166) | (3251999.999,1753982.237,5913.440) | [-2167, 2127] | [-13.002, 12.762] | [0, 0] | [0, 1] | [0, 1] | [0, 0] | 0 | 0 | 0 | 4400557 |
| LD32521740.las | (3252000.002,1742740.968,4674.787) | (3254999.999,1742999.999,5318.887) | [-1812, 2125] | [-10.872, 12.75] | [0, 0] | [0, 1] | [0, 1] | [0, 0] | 0 | 0 | 0 | 661784 |
| LD32521743.las | (3252000.000,1743000.001,4603.911) | (3254999.999,1745999.999,5984.814) | [-2146, 2127] | [-12.876, 12.762] | [0, 0] | [0, 1] | [0, 1] | [0, 0] | 0 | 0 | 0 | 6225875 |
| LD32521746.las | (3252000.000,1746000.000,4606.766) | (3254999.999,1748999.999,10635.126) | [-2165, 2123] | [-12.99, 12.738] | [0, 0] | [0, 1] | [0, 1] | [0, 0] | 0 | 0 | 0 | 7736313 |
| LD32521749.las | (3252000.000,1749000.000,4660.463) | (3254999.999,1752000.000,10940.808) | [-2163, 2123] | [-12.978, 12.738] | [0, 0] | [0, 1] | [0, 1] | [0, 0] | 0 | 0 | 0 | 6657293 |
| LD32521752.las | (3252000.000,1752000.001,4608.265) | (3254999.999,1753973.539,5939.053) | [-2167, 2128] | [-13.002, 12.768] | [0, 0] | [0, 1] | [0, 1] | [0, 0] | 0 | 0 | 0 | 4520011 |
| LD32551740.las | (3255000.005,1742731.812,4675.532) | (3257621.150,1742999.999,5467.489) | [-1901, 2140] | [-11.406, 12.84] | [0, 0] | [0, 1] | [0, 1] | [0, 0] | 0 | 0 | 0 | 645599 |
| LD32551743.las | (3255000.000,1743000.000,4619.938) | (3257626.852,1745999.999,11002.321) | [-2178, 2127] | [-13.068, 12.762] | [0, 0] | [0, 1] | [0, 1] | [0, 0] | 0 | 0 | 0 | 5389027 |
| LD32551746.las | (3255000.000,1746000.000,4683.373) | (3257999.999,1748999.998,10117.257) | [-2178, 2126] | [-13.068, 12.756] | [0, 0] | [0, 1] | [0, 1] | [0, 0] | 0 | 0 | 0 | 7177425 |
| LD32551749.las | (3255000.000,1749000.000,4566.635) | (3257999.999,1751999.999,10993.744) | [-2181, 2126] | [-13.086, 12.756] | [0, 0] | [0, 1] | [0, 1] | [0, 0] | 0 | 0 | 0 | 6159057 |
| LD32551752.las | (3255000.000,1752000.002,4605.785) | (3257515.206,1753964.775,5963.351) | [-2167, 2129] | [-13.002, 12.774] | [0, 0] | [0, 1] | [0, 1] | [0, 0] | 0 | 0 | 0 | 3829230 |
| LD32581746.las | (3258000.000,1746697.381,4679.046) | (3258899.019,1748999.995,5772.564) | [-2178, 2150] | [-13.068, 12.9] | [0, 0] | [0, 1] | [0, 1] | [0, 0] | 0 | 0 | 0 | 1498019 |
| LD32581749.las | (3258000.000,1749000.000,4605.713) | (3258874.840,1751320.908,5996.612) | [-2179, 2117] | [-13.074, 12.702] | [0, 0] | [0, 1] | [0, 1] | [0, 0] | 0 | 0 | 0 | 1407202 |

DPH-1.4 Report on Elevation by Class for Tiled Data

The purpose of this section is to show a table of the Minimum and Maximum elevation (Z) values by Class for each tiled file.

| File | Class | Z Min | Z Max |
|----------------|-------|----------|-----------|
| LD31801704.las | 1 | 5299.786 | 5514.303 |
| | 2 | 5299.028 | 5327.939 |
| | 7 | 5040.571 | 5040.571 |
| | 18 | 5572.951 | 11146.703 |
| LD31801707.las | 1 | 5290.905 | 5492.2 |
| | 2 | 5290.879 | 5334.31 |
| | 7 | 4625.424 | 5310.311 |
| | 18 | 5683.315 | 5976.819 |
| LD31801710.las | 1 | 5285.459 | 5453.926 |
| | 2 | 5284.999 | 5315.8 |
| | 7 | 4952.697 | 5259.642 |
| | 18 | 5548.7 | 5985.651 |
| LD31801713.las | 1 | 5263.083 | 5426.456 |
| | 2 | 5266.318 | 5300.157 |
| | 7 | 4568.551 | 5204.835 |
| | 18 | 5887.593 | 5887.593 |
| LD31801716.las | 1 | 5266.049 | 5371.564 |
| | 2 | 5265.721 | 5287.962 |
| | 7 | 4560.398 | 4560.398 |
| LD31831704.las | 1 | 5309.691 | 5528.614 |
| | 2 | 5310.304 | 5345.061 |
| | 7 | 5264.986 | 5322.663 |
| | 10 | 5322.148 | 5322.942 |
| | 17 | 5343.556 | 5354.829 |
| | 18 | 5573.827 | 6001.12 |
| LD31831707.las | 1 | 5306.968 | 5554.205 |
| | 2 | 5307.05 | 5360.905 |
| | 7 | 4681.342 | 5221.164 |
| | 10 | 5326.134 | 5328.913 |
| | 17 | 5345.787 | 5353.162 |
| | 18 | 6048.938 | 6048.938 |
| LD31831710.las | 1 | 5290.134 | 5398.099 |
| | 2 | 5289.737 | 5341.603 |
| | 7 | 4658.928 | 5297.765 |
| | 18 | 5703.207 | 5985.434 |
| LD31831713.las | 1 | 5274.786 | 5522.289 |
| | 2 | 5274.97 | 5307.965 |

DPH-1.4 Report on Elevation by Class for Tiled Data - continued

| File | Class | Z Min | Z Max |
|----------------|-------|----------|-----------|
| | 7 | 4666.064 | 5281.613 |
| | 18 | 5529.936 | 5956.796 |
| LD31831716.las | 1 | 5271.144 | 5376.551 |
| | 2 | 5270.82 | 5289.251 |
| | 7 | 4636.611 | 5113.753 |
| | 18 | 5875.717 | 5990.441 |
| LD31861704.las | 1 | 5326.646 | 5492.033 |
| | 2 | 5324.241 | 5374.064 |
| | 7 | 4746.992 | 5311.777 |
| | 17 | 5365.852 | 5396.456 |
| | 18 | 5590.34 | 5590.34 |
| LD31861707.las | 1 | 5327.899 | 5542.663 |
| | 2 | 5329.11 | 5382.082 |
| | 7 | 4780.624 | 5348.916 |
| | 17 | 5367.535 | 5383.933 |
| | 18 | 5748.476 | 5883.587 |
| LD31861710.las | 1 | 5298.336 | 5530.192 |
| | 2 | 5298.037 | 5350.606 |
| | 7 | 4614.63 | 5339.192 |
| | 18 | 5562.958 | 6034.775 |
| LD31861713.las | 1 | 5277.322 | 5513.834 |
| | 2 | 5277.056 | 5310.659 |
| | 7 | 4605.9 | 5280.071 |
| | 18 | 5655.336 | 10186.768 |
| LD31861716.las | 1 | 5274.993 | 5397.017 |
| | 2 | 5274.934 | 5302.316 |
| | 7 | 4606.028 | 5264.386 |
| | 18 | 5793.378 | 5946.911 |
| LD31891704.las | 1 | 5335.436 | 5479.999 |
| | 2 | 5335.278 | 5384.943 |
| | 7 | 5222.214 | 5222.214 |
| | 17 | 5381.58 | 5401.633 |
| | 18 | 5977.6 | 5977.6 |
| LD31891707.las | 1 | 5329.182 | 5560.576 |
| | 2 | 5328.939 | 5373.998 |
| | 7 | 4666.605 | 5346.38 |
| | 18 | 5663.191 | 6059.565 |
| LD31891710.las | 1 | 5301.305 | 5549.671 |
| | 2 | 5301.141 | 5354.245 |

DPH-1.4 Report on Elevation by Class for Tiled Data - continued

| File | Class | Z Min | Z Max |
|----------------|-------|----------|----------|
| | 7 | 4637.268 | 5321.164 |
| | 18 | 5571.17 | 9515.919 |
| LD31891713.las | 1 | 5290.678 | 5483.086 |
| | 2 | 5292.089 | 5327.315 |
| | 7 | 4639.125 | 5303.969 |
| | 18 | 5605.629 | 6008.407 |
| LD31891716.las | 1 | 5284.346 | 5516.19 |
| | 2 | 5284.071 | 5314.747 |
| | 7 | 4596.92 | 5290.048 |
| | 18 | 5865.533 | 5865.533 |
| LD31921704.las | 1 | 5354.005 | 5475.957 |
| | 2 | 5353.647 | 5407.053 |
| | 7 | 4872.812 | 5372.719 |
| | 10 | 5368.136 | 5374.993 |
| | 17 | 5393.175 | 5397.657 |
| | 18 | 6072.708 | 6072.708 |
| LD31921707.las | 1 | 5345.885 | 5514.48 |
| | 2 | 5345.655 | 5384.76 |
| | 7 | 4683.061 | 5345.849 |
| | 9 | 5366.416 | 5367.64 |
| | 10 | 5366.558 | 5368.27 |
| | 17 | 5359.012 | 5391.164 |
| | 18 | 5726.294 | 6022.964 |
| LD31921710.las | 1 | 5320.196 | 5439.914 |
| | 2 | 5319.727 | 5370.836 |
| | 7 | 4675.174 | 5016.837 |
| | 18 | 5689.795 | 5916.222 |
| LD31921713.las | 1 | 5305.662 | 5554.733 |
| | 2 | 5305.199 | 5348.546 |
| | 7 | 4623.137 | 5322.322 |
| | 18 | 5795.638 | 6005.664 |
| LD31921716.las | 1 | 5299.035 | 5496.416 |
| | 2 | 5298.775 | 5328.018 |
| | 7 | 4678.836 | 5261.948 |
| | 18 | 5548.624 | 5760.973 |
| LD31951704.las | 1 | 5365.409 | 5583.913 |
| | 2 | 5364.976 | 5423.532 |
| | 7 | 4725.273 | 5358.516 |
| | 10 | 5385.498 | 5393.936 |
| | 17 | 5410.652 | 5427.266 |

DPH-1.4 Report on Elevation by Class for Tiled Data - continued

| File | Class | Z Min | Z Max |
|----------------|-------|----------|-----------|
| | 18 | 5728.702 | 6104.502 |
| LD31951707.las | 1 | 5347.148 | 5563.398 |
| | 2 | 5346.581 | 5387.729 |
| | 7 | 4686.569 | 5255.652 |
| | 9 | 5366.413 | 5371.584 |
| | 10 | 5366.4 | 5371.633 |
| | 17 | 5368.5 | 5376.948 |
| | 18 | 5680.359 | 6095.693 |
| LD31951710.las | 1 | 5334.058 | 5546.501 |
| | 2 | 5334.179 | 5375.34 |
| | 7 | 4709.699 | 5339.573 |
| | 18 | 5585.222 | 11111.825 |
| LD31951713.las | 1 | 5311.19 | 5557.971 |
| | 2 | 5311.108 | 5351.079 |
| | 7 | 4649.745 | 5315.134 |
| | 9 | 5319.77 | 5321.59 |
| | 10 | 5319.829 | 5321.653 |
| | 17 | 5318.752 | 5327.775 |
| | 18 | 5575.957 | 11129.18 |
| LD31951716.las | 1 | 5310.885 | 5529.444 |
| | 2 | 5311.226 | 5333.615 |
| | 7 | 4995.003 | 5288.795 |
| | 18 | 5577.958 | 5612.551 |
| LD31981701.las | 1 | 5395.114 | 5404.09 |
| | 2 | 5400.363 | 5404.153 |
| LD31981704.las | 1 | 5375.832 | 5544.723 |
| | 2 | 5375.636 | 5425.576 |
| | 7 | 4813.803 | 5404.107 |
| | 9 | 5380.626 | 5397.975 |
| | 10 | 5380.688 | 5407.574 |
| | 17 | 5403.08 | 5436.091 |
| | 18 | 5637.994 | 6007.019 |
| LD31981707.las | 1 | 5361.531 | 5560.934 |
| | 2 | 5360.554 | 5414.871 |
| | 7 | 4732.766 | 5385.439 |
| | 9 | 5363.378 | 5381.626 |
| | 10 | 5363.418 | 5381.731 |
| | 17 | 5402.702 | 5414.235 |
| | 18 | 5678.181 | 10917.216 |
| LD31981710.las | 1 | 5342.617 | 5538.211 |

DPH-1.4 Report on Elevation by Class for Tiled Data - continued

| File | Class | Z Min | Z Max |
|----------------|-------|----------|-----------|
| | 2 | 5342.227 | 5400.544 |
| | 7 | 4707.267 | 5356.708 |
| | 9 | 5355.022 | 5365.6 |
| | 10 | 5355.088 | 5364.195 |
| | 17 | 5391.653 | 5401.502 |
| | 18 | 6073.758 | 6099.197 |
| LD31981713.las | 1 | 5328.264 | 5503.286 |
| | 2 | 5327.594 | 5363.907 |
| | 7 | 4646.543 | 5128.3 |
| | 9 | 5343.31 | 5345.288 |
| | 10 | 5343.352 | 5345.104 |
| | 18 | 5579.159 | 10996.048 |
| LD31981716.las | 1 | 5302.686 | 5540.002 |
| | 2 | 5302.319 | 5359.638 |
| | 7 | 4622.314 | 5272.329 |
| | 17 | 5328.319 | 5359.658 |
| | 18 | 5588.913 | 10399.582 |
| LD31981719.las | 1 | 5297.919 | 5520.773 |
| | 2 | 5297.457 | 5327.43 |
| | 7 | 4628.144 | 5283.218 |
| | 18 | 5848.617 | 5885.763 |
| LD31981722.las | 1 | 5299.98 | 5542.978 |
| | 2 | 5299.635 | 5330.547 |
| | 7 | 4621.759 | 5261.535 |
| | 18 | 5551.085 | 5936.543 |
| LD31981725.las | 1 | 5291.364 | 5550.727 |
| | 2 | 5290.961 | 5325.206 |
| | 7 | 4610.092 | 5225.4 |
| | 18 | 5546.075 | 6000.641 |
| LD31981728.las | 1 | 5281.574 | 5494.435 |
| | 2 | 5280.819 | 5320.688 |
| | 7 | 4560.211 | 5264.52 |
| | 18 | 5617.315 | 5960.004 |
| LD31981731.las | 1 | 5255.495 | 5323.48 |
| | 2 | 5263.224 | 5293.149 |
| | 7 | 4589.079 | 5088.901 |
| | 18 | 5621.997 | 5996.858 |
| LD32011704.las | 1 | 5392.502 | 5425.232 |
| | 2 | 5392.223 | 5400.337 |
| | 7 | 5365.744 | 5365.744 |

DPH-1.4 Report on Elevation by Class for Tiled Data - continued

| File | Class | Z Min | Z Max |
|----------------|-------|----------|-----------|
| | 18 | 5752.705 | 5752.705 |
| LD32011707.las | 1 | 5363.346 | 5533.204 |
| | 2 | 5362.988 | 5416.794 |
| | 7 | 4698.826 | 5356.246 |
| | 18 | 5671.865 | 6030.073 |
| LD32011710.las | 1 | 5347.535 | 5478.096 |
| | 2 | 5347.263 | 5396.508 |
| | 7 | 4660.106 | 5378.47 |
| | 18 | 5622.571 | 11105.063 |
| LD32011713.las | 1 | 5323.575 | 5511.013 |
| | 2 | 5323.27 | 5382.65 |
| | 7 | 4611.766 | 5314.031 |
| | 18 | 5574.648 | 6038.708 |
| LD32011716.las | 1 | 5309.441 | 5524.349 |
| | 2 | 5308.874 | 5361.767 |
| | 7 | 4611.821 | 5198.828 |
| | 10 | 5310.672 | 5312.348 |
| | 17 | 5330.649 | 5349.327 |
| | 18 | 5566.984 | 10770.746 |
| LD32011719.las | 1 | 5308.057 | 5517.062 |
| | 2 | 5307.968 | 5348.743 |
| | 7 | 4754.223 | 5307.496 |
| | 18 | 5566.029 | 11150.535 |
| LD32011722.las | 1 | 5308.962 | 5560.924 |
| | 2 | 5308.434 | 5353.257 |
| | 7 | 4632.353 | 5334.77 |
| | 18 | 5663.913 | 10601.718 |
| LD32011725.las | 1 | 5277.135 | 5480.393 |
| | 2 | 5276.299 | 5342.768 |
| | 7 | 4650.279 | 5302.749 |
| | 18 | 5589.641 | 6026.369 |
| LD32011728.las | 1 | 5237.499 | 5495.389 |
| | 2 | 5236.82 | 5314.117 |
| | 7 | 4689.384 | 5256.102 |
| | 10 | 5250.272 | 5255.777 |
| | 17 | 5275.77 | 5280.751 |
| | 18 | 5507.332 | 5985.46 |
| LD32011731.las | 1 | 5221.558 | 5433.431 |
| | 2 | 5221.433 | 5298.438 |

DPH-1.4 Report on Elevation by Class for Tiled Data - continued

| File | Class | Z Min | Z Max |
|----------------|-------|----------|-----------|
| | 7 | 4553.62 | 5126.292 |
| | 18 | 5530.278 | 11069.856 |
| LD32041704.las | 1 | 5401.318 | 5529.694 |
| | 2 | 5400.977 | 5442.722 |
| | 7 | 4970.712 | 5422.837 |
| | 18 | 5735.792 | 5735.792 |
| LD32041707.las | 1 | 5380.681 | 5563.795 |
| | 2 | 5388.273 | 5427.289 |
| | 7 | 4914.101 | 5399.189 |
| | 18 | 5740.172 | 6097.471 |
| LD32041710.las | 1 | 5360.035 | 5526.108 |
| | 2 | 5360.052 | 5406.141 |
| | 7 | 4679.013 | 5379.126 |
| | 9 | 5359.815 | 5361.341 |
| | 10 | 5359.878 | 5360.829 |
| | 18 | 5739.828 | 10504.739 |
| LD32041713.las | 1 | 5327.739 | 5585.894 |
| | 2 | 5327.47 | 5381.695 |
| | 7 | 4708.285 | 5317.02 |
| | 10 | 5334.14 | 5348.602 |
| | 17 | 5346.902 | 5348.634 |
| | 18 | 5600.668 | 10853.971 |
| LD32041716.las | 1 | 5330.96 | 5487.017 |
| | 2 | 5330.737 | 5385.399 |
| | 7 | 4647.665 | 5325.954 |
| | 18 | 5607.991 | 6053.672 |
| LD32041719.las | 1 | 5324.661 | 5531.41 |
| | 2 | 5324.218 | 5378.68 |
| | 7 | 4670.325 | 5285.944 |
| | 18 | 5802.741 | 6000.523 |
| LD32041722.las | 1 | 5296.134 | 5526.61 |
| | 2 | 5295.856 | 5371.781 |
| | 7 | 4674.131 | 5331.656 |
| | 18 | 5584.933 | 6073.272 |
| LD32041725.las | 1 | 5262.923 | 5518.739 |
| | 2 | 5262.624 | 5354.789 |
| | 7 | 4656.985 | 5323.247 |
| | 10 | 5305.544 | 5307.27 |
| | 17 | 5326.134 | 5329.205 |
| | 18 | 5550.675 | 10519.178 |

DPH-1.4 Report on Elevation by Class for Tiled Data - continued

| File | Class | Z Min | Z Max |
|----------------|-------|----------|-----------|
| LD32041728.las | 1 | 5255.777 | 5553.408 |
| | 2 | 5255.475 | 5340.291 |
| | 7 | 4685.768 | 5305.609 |
| | 17 | 5304.127 | 5317.05 |
| | 18 | 5558.408 | 5951.671 |
| LD32041731.las | 1 | 5221.423 | 5485.097 |
| | 2 | 5221.154 | 5313.628 |
| | 7 | 4588.094 | 5251.82 |
| | 18 | 5655.809 | 5731.117 |
| LD32041734.las | 1 | 5223.995 | 5224.064 |
| | 2 | 5223.694 | 5224.032 |
| LD32071704.las | 1 | 5416.689 | 5661.491 |
| | 2 | 5416.282 | 5454.992 |
| | 7 | 4861.244 | 5348.083 |
| | 10 | 5423.47 | 5424.661 |
| | 17 | 5432.069 | 5434.057 |
| | 18 | 5914.407 | 6060.175 |
| LD32071707.las | 1 | 5398.956 | 5555.504 |
| | 2 | 5400.639 | 5443.109 |
| | 7 | 4857.789 | 5413.08 |
| | 10 | 5422.998 | 5423.788 |
| | 17 | 5431.508 | 5433.473 |
| | 18 | 5720.743 | 11075.65 |
| LD32071710.las | 1 | 5366.876 | 5540.878 |
| | 2 | 5366.63 | 5422.407 |
| | 7 | 4690.975 | 5398.149 |
| | 17 | 5388.854 | 5390.124 |
| | 18 | 5722.17 | 6004.181 |
| LD32071713.las | 1 | 5351.115 | 5543.237 |
| | 2 | 5350.645 | 5410.849 |
| | 7 | 4711.08 | 5367.486 |
| | 9 | 5357.584 | 5359.343 |
| | 10 | 5357.712 | 5359.005 |
| | 18 | 5761.954 | 6071.11 |
| LD32071716.las | 1 | 5370.468 | 5584.943 |
| | 2 | 5373.736 | 5430.032 |
| | 7 | 4779.249 | 5376.193 |
| | 18 | 6025.569 | 10767.085 |
| LD32071719.las | 1 | 5354.313 | 5424.172 |
| | 2 | 5353.542 | 5390.15 |

DPH-1.4 Report on Elevation by Class for Tiled Data - continued

| File | Class | Z Min | Z Max |
|----------------|-------|----------|-----------|
| | 7 | 5360.104 | 5360.104 |
| | 18 | 5695.74 | 6090.706 |
| LD32071722.las | 1 | 5329.514 | 5529.251 |
| | 2 | 5331.597 | 5428.001 |
| | 7 | 4685.046 | 5335.029 |
| | 10 | 5340.035 | 5345.029 |
| | 17 | 5358.729 | 5359.815 |
| | 18 | 5588.509 | 10370.324 |
| LD32071725.las | 1 | 5300.888 | 5519.343 |
| | 2 | 5300.6 | 5427.903 |
| | 7 | 4770.322 | 5379.746 |
| | 18 | 5826.091 | 10936.3 |
| LD32071728.las | 1 | 5274.186 | 5474.923 |
| | 2 | 5273.014 | 5345.573 |
| | 7 | 4631.188 | 5296.499 |
| | 18 | 5787.784 | 5883.801 |
| LD32071731.las | 1 | 5219.448 | 5420.622 |
| | 2 | 5218.864 | 5302.014 |
| | 7 | 4585.854 | 5202.791 |
| | 18 | 5516.882 | 10503.972 |
| LD32071734.las | 1 | 5219.543 | 5301.594 |
| | 2 | 5219.012 | 5301.62 |
| | 18 | 5635.606 | 5635.606 |
| LD32101704.las | 1 | 5434.12 | 5653.115 |
| | 2 | 5437.62 | 5475.245 |
| | 7 | 4851.975 | 5403.011 |
| | 18 | 5704.943 | 5924.132 |
| LD32101707.las | 1 | 5402.443 | 5585.878 |
| | 2 | 5402.155 | 5453.037 |
| | 7 | 4779.164 | 5433.329 |
| | 18 | 5751.491 | 6165.306 |
| LD32101710.las | 1 | 5374.828 | 5625.038 |
| | 2 | 5374.5 | 5434.271 |
| | 7 | 4718.452 | 5398.903 |
| | 17 | 5385.491 | 5396.377 |
| | 18 | 5651.518 | 10173.867 |
| LD32101713.las | 1 | 5371.407 | 5537.194 |
| | 2 | 5371.203 | 5425.882 |
| | 7 | 4710.329 | 5377.768 |

DPH-1.4 Report on Elevation by Class for Tiled Data - continued

| File | Class | Z Min | Z Max |
|----------------|-------|----------|-----------|
| | 9 | 5387.706 | 5407.365 |
| | 10 | 5387.696 | 5407.109 |
| | 18 | 5734.26 | 6122.081 |
| LD32101716.las | 1 | 5405.117 | 5495.557 |
| | 2 | 5404.244 | 5439.438 |
| | 7 | 4719.744 | 5391.21 |
| | 18 | 6065.405 | 10020.026 |
| LD32101722.las | 1 | 5394.897 | 5532.558 |
| | 2 | 5394.317 | 5434.487 |
| | 7 | 4763.527 | 5395.052 |
| | 18 | 5719.293 | 5996.556 |
| LD32101725.las | 1 | 5322.752 | 5461.239 |
| | 2 | 5322.217 | 5427.919 |
| | 7 | 4679.63 | 5339.254 |
| | 10 | 5346.587 | 5347.201 |
| | 17 | 5366.807 | 5378.506 |
| | 18 | 5611.291 | 6067.081 |
| LD32101728.las | 1 | 5263.238 | 5465.117 |
| | 2 | 5262.201 | 5379.386 |
| | 7 | 4616.507 | 5318.775 |
| | 17 | 5326.18 | 5330.613 |
| | 18 | 5570.53 | 10879.991 |
| LD32101731.las | 1 | 5234.95 | 5410.432 |
| | 2 | 5234.635 | 5328.802 |
| | 7 | 4756.631 | 5250.537 |
| | 18 | 5652.085 | 5926.084 |
| LD32101734.las | 1 | 5248.513 | 5321.459 |
| | 2 | 5246.692 | 5308.687 |
| | 7 | 4580.693 | 4968.97 |
| | 18 | 5758.118 | 5758.118 |
| LD32131704.las | 1 | 5423.45 | 5580.015 |
| | 2 | 5423.149 | 5482.581 |
| | 7 | 4772.983 | 5462.414 |
| | 18 | 6169.469 | 6169.469 |
| LD32131707.las | 1 | 5405.271 | 5501.6 |
| | 2 | 5404.927 | 5459.766 |
| | 7 | 4809.009 | 5417.712 |
| | 17 | 5423.329 | 5424.277 |
| | 18 | 5709.109 | 6047.521 |
| LD32131710.las | | | |

DPH-1.4 Report on Elevation by Class for Tiled Data - continued

| File | Class | Z Min | Z Max |
|----------------|-------|----------|-----------|
| | 1 | 5391.584 | 5613.998 |
| | 2 | 5390.918 | 5445.881 |
| | 7 | 4731.539 | 5398.569 |
| | 17 | 5394.881 | 5396.797 |
| | 18 | 5844.162 | 10463.775 |
| LD32131713.las | 1 | 5395.931 | 5488.837 |
| | 2 | 5394.855 | 5453.69 |
| | 7 | 4751.598 | 5433.9 |
| | 9 | 5405.741 | 5407.476 |
| | 10 | 5405.862 | 5407.187 |
| | 18 | 5717.22 | 10795.405 |
| LD32131716.las | 1 | 5414.12 | 5479.907 |
| | 2 | 5422.597 | 5446.862 |
| | 7 | 4796.92 | 5424.385 |
| | 18 | 5746.97 | 5784.91 |
| LD32131722.las | 1 | 5365.022 | 5558.595 |
| | 2 | 5364.458 | 5411.882 |
| | 7 | 4781.5 | 5108.874 |
| | 18 | 5810.024 | 6057.557 |
| LD32131725.las | 1 | 5312.657 | 5600.465 |
| | 2 | 5312.381 | 5396.977 |
| | 7 | 4699.653 | 5332.493 |
| | 18 | 5675.051 | 6092.845 |
| LD32131728.las | 1 | 5262.45 | 5444.287 |
| | 2 | 5262.348 | 5393.05 |
| | 7 | 4574.466 | 5331.873 |
| | 10 | 5299.501 | 5315.632 |
| | 17 | 5308.789 | 5342.575 |
| | 18 | 5708.827 | 5935.06 |
| LD32131731.las | 1 | 5251.531 | 5501.475 |
| | 2 | 5251.174 | 5344.327 |
| | 7 | 4588.731 | 5220.137 |
| | 18 | 5535.245 | 5983.341 |
| LD32131734.las | 1 | 5291.036 | 5394.53 |
| | 2 | 5290.117 | 5361.823 |
| | 7 | 4599.443 | 5291.804 |
| | 18 | 5629.588 | 10316.226 |
| LD32131737.las | 1 | 5295.724 | 5523.293 |
| | 2 | 5294.464 | 5363.601 |
| | 7 | 4632.068 | 5322.447 |

DPH-1.4 Report on Elevation by Class for Tiled Data - continued

| File | Class | Z Min | Z Max |
|----------------|-------|----------|-----------|
| | 18 | 5724.48 | 10871.15 |
| LD32131740.las | 1 | 5242.647 | 5429.645 |
| | 2 | 5241.105 | 5312.863 |
| | 7 | 4607.061 | 5242.335 |
| | 18 | 5718.092 | 5871.563 |
| LD32131743.las | 1 | 5216.666 | 5398.861 |
| | 2 | 5216.19 | 5286.046 |
| | 7 | 4599.984 | 5252.207 |
| | 18 | 5689.592 | 5912.616 |
| LD32131746.las | 1 | 5182.198 | 5371.466 |
| | 2 | 5179.393 | 5268.739 |
| | 7 | 4576.769 | 5180.406 |
| | 18 | 5500.977 | 5873.84 |
| LD32131749.las | 1 | 5163.904 | 5220.8 |
| | 2 | 5163.372 | 5220.331 |
| | 7 | 4550.621 | 5138.343 |
| | 18 | 5600.379 | 5793.63 |
| LD32131752.las | 1 | 5209.655 | 5433.25 |
| | 2 | 5207.887 | 5270.777 |
| | 7 | 4574.459 | 5118.825 |
| | 18 | 5641.531 | 5969.64 |
| LD32131755.las | 1 | 5232.572 | 5311.968 |
| | 2 | 5232.234 | 5278.831 |
| | 7 | 4715.535 | 5223.5 |
| | 18 | 5615.93 | 5925.454 |
| LD32131758.las | 1 | 5223.165 | 5285.865 |
| | 2 | 5222.857 | 5244.294 |
| | 7 | 4560.368 | 5036.099 |
| | 18 | 5508.716 | 5878.466 |
| LD32161722.las | 1 | 5353.411 | 5394.855 |
| | 2 | 5352.804 | 5395.199 |
| | 7 | 4699.784 | 5238.031 |
| | 18 | 5650.927 | 6005.67 |
| LD32161725.las | 1 | 5294.72 | 5537.039 |
| | 2 | 5294.442 | 5375.235 |
| | 7 | 4606.657 | 5314.93 |
| | 18 | 5577.18 | 10627.469 |
| LD32161728.las | 1 | 5275.091 | 5550.924 |

DPH-1.4 Report on Elevation by Class for Tiled Data - continued

| File | Class | Z Min | Z Max |
|----------------|-------|----------|-----------|
| | 2 | 5274.891 | 5353.182 |
| | 7 | 4614.945 | 5319.763 |
| | 18 | 5585.005 | 5988.813 |
| LD32161731.las | 1 | 5286.886 | 5496.15 |
| | 2 | 5286.643 | 5369.914 |
| | 7 | 4646.733 | 5330.741 |
| | 18 | 5608.437 | 10835.523 |
| LD32161734.las | 1 | 5317.388 | 5587.217 |
| | 2 | 5316.151 | 5374.507 |
| | 7 | 4636.119 | 5335.803 |
| | 18 | 5601.724 | 10646.16 |
| LD32161737.las | 1 | 5291.295 | 5491.305 |
| | 2 | 5291.026 | 5359.14 |
| | 7 | 4623.468 | 5290.701 |
| | 18 | 5726.229 | 10543.086 |
| LD32161740.las | 1 | 5259.753 | 5527.942 |
| | 2 | 5259.189 | 5310.682 |
| | 7 | 4556.605 | 5266.374 |
| | 18 | 5672.725 | 5988.869 |
| LD32161743.las | 1 | 5204.248 | 5480.908 |
| | 2 | 5203.838 | 5291.607 |
| | 7 | 4557.57 | 5228.493 |
| | 18 | 5603.778 | 5953.686 |
| LD32161746.las | 1 | 5176.486 | 5289.192 |
| | 2 | 5175.99 | 5267.857 |
| | 7 | 4541.136 | 5174.507 |
| | 18 | 5559.343 | 10690.074 |
| LD32161749.las | 1 | 5172.729 | 5364.313 |
| | 2 | 5172.437 | 5276.312 |
| | 7 | 4571.247 | 5209.924 |
| | 18 | 5421.19 | 5922.14 |
| LD32161752.las | 1 | 5216.732 | 5391.758 |
| | 2 | 5214.599 | 5301.371 |
| | 7 | 4556.434 | 5232.992 |
| | 18 | 5483.641 | 5974.785 |
| LD32161755.las | 1 | 5212.883 | 5460.491 |
| | 2 | 5210.869 | 5268.667 |
| | 7 | 4552.78 | 5212.44 |
| | 18 | 5533.181 | 5951.448 |

DPH-1.4 Report on Elevation by Class for Tiled Data - continued

| File | Class | Z Min | Z Max |
|----------------|-------|----------|----------|
| LD32161758.las | 1 | 5204.642 | 5336.371 |
| | 2 | 5203.802 | 5241.902 |
| | 7 | 4534.679 | 5129.589 |
| | 18 | 5484.382 | 5888.863 |
| LD32191722.las | 1 | 5325.96 | 5512.266 |
| | 2 | 5325.934 | 5363.936 |
| | 7 | 4818.081 | 4997.447 |
| | 18 | 5734.605 | 5960.474 |
| LD32191725.las | 1 | 5296.905 | 5502.456 |
| | 2 | 5296.561 | 5415.921 |
| | 7 | 4660.955 | 5300.104 |
| | 18 | 5620.514 | 6014.991 |
| LD32191728.las | 1 | 5313.228 | 5510.429 |
| | 2 | 5312.706 | 5398.519 |
| | 7 | 4713.557 | 5361.869 |
| | 17 | 5374.048 | 5379.382 |
| | 18 | 5726.022 | 6046.95 |
| LD32191731.las | 1 | 5329.432 | 5569.415 |
| | 2 | 5333.618 | 5397.899 |
| | 7 | 4661.487 | 5331.193 |
| | 18 | 5666.583 | 5996.602 |
| LD32191734.las | 1 | 5318.041 | 5551.564 |
| | 2 | 5316.233 | 5388.966 |
| | 7 | 4676.487 | 5333.503 |
| | 18 | 5639.543 | 6058.915 |
| LD32191737.las | 1 | 5270.944 | 5454.996 |
| | 2 | 5270.465 | 5361.154 |
| | 7 | 4649.282 | 5316.853 |
| | 18 | 5628.424 | 7220.419 |
| LD32191740.las | 1 | 5224.757 | 5446.967 |
| | 2 | 5224.205 | 5306.22 |
| | 7 | 4578.035 | 5249.94 |
| | 18 | 5565.878 | 5948.902 |
| LD32191743.las | 1 | 5194.438 | 5396.305 |
| | 2 | 5194.343 | 5261.541 |
| | 7 | 4532.045 | 5215.416 |
| | 18 | 5450.393 | 5976.556 |
| LD32191746.las | 1 | 5189.005 | 5295.386 |
| | 2 | 5188.989 | 5282.096 |

DPH-1.4 Report on Elevation by Class for Tiled Data - continued

| File | Class | Z Min | Z Max |
|----------------|-------|----------|-----------|
| | 7 | 4519.4 | 5172.247 |
| | 18 | 5531.577 | 5908.646 |
| LD32191749.las | 1 | 5231.397 | 5384.041 |
| | 2 | 5228.897 | 5314.701 |
| | 7 | 4577.96 | 5259.714 |
| | 18 | 5679.592 | 6001.625 |
| LD32191752.las | 1 | 5236.331 | 5345.964 |
| | 2 | 5235.511 | 5313.132 |
| | 7 | 4565.05 | 5175.859 |
| | 18 | 5534.976 | 5992.554 |
| LD32191755.las | 1 | 5206.843 | 5287.381 |
| | 2 | 5206.387 | 5282.945 |
| | 7 | 4545.273 | 5198.005 |
| | 18 | 5523.371 | 5885.602 |
| LD32191758.las | 1 | 5200.291 | 5357.87 |
| | 2 | 5199.563 | 5268.201 |
| | 7 | 4548.406 | 5152.762 |
| | 18 | 5511.344 | 5827.859 |
| LD32191764.las | 1 | 5173.95 | 5281.814 |
| | 2 | 5173.556 | 5188.533 |
| | 7 | 4704.21 | 4704.21 |
| LD32191767.las | 1 | 5142.198 | 5277.781 |
| | 2 | 5141.906 | 5185.78 |
| | 7 | 4496.907 | 5092.487 |
| | 18 | 5462.407 | 10443.158 |
| LD32221722.las | 1 | 5329.455 | 5554.461 |
| | 2 | 5329.071 | 5370.734 |
| | 7 | 4826.04 | 5331.699 |
| | 18 | 5922.767 | 6046.202 |
| LD32221725.las | 1 | 5324.258 | 5511.826 |
| | 2 | 5323.844 | 5430.13 |
| | 7 | 4668.124 | 5337.808 |
| | 18 | 5611.085 | 11068.61 |
| LD32221728.las | 1 | 5349.514 | 5451.944 |
| | 2 | 5349.094 | 5404.048 |
| | 7 | 4677.668 | 5377.647 |
| | 18 | 5708.532 | 6086.835 |
| LD32221731.las | 1 | 5316.958 | 5467.253 |

DPH-1.4 Report on Elevation by Class for Tiled Data - continued

| File | Class | Z Min | Z Max |
|----------------|-------|----------|----------|
| | 2 | 5316.666 | 5403.372 |
| | 7 | 4650.165 | 5333.884 |
| | 18 | 5648.089 | 6034.696 |
| LD32221734.las | 1 | 5288.434 | 5498.424 |
| | 2 | 5288.175 | 5363.339 |
| | 7 | 4603.124 | 5264.461 |
| | 18 | 5665.481 | 6027.573 |
| LD32221737.las | 1 | 5242.749 | 5475.133 |
| | 2 | 5242.503 | 5325.485 |
| | 7 | 4629.715 | 5255.911 |
| | 18 | 5533.919 | 5997.606 |
| LD32221740.las | 1 | 5215.6 | 5467.876 |
| | 2 | 5215.36 | 5283.057 |
| | 7 | 4592.251 | 5190.009 |
| | 18 | 5502.811 | 5996.041 |
| LD32221743.las | 1 | 5212.309 | 5437.483 |
| | 2 | 5212.011 | 5300.646 |
| | 7 | 4520.066 | 5202.499 |
| | 18 | 5499.572 | 5935.575 |
| LD32221746.las | 1 | 5246.256 | 5479.323 |
| | 2 | 5244.255 | 5332.998 |
| | 7 | 4620.598 | 5255.551 |
| | 18 | 5688.456 | 6005.247 |
| LD32221749.las | 1 | 5273.959 | 5534.32 |
| | 2 | 5273.589 | 5351.968 |
| | 7 | 4633.547 | 5275.564 |
| | 18 | 5552.932 | 8209.921 |
| LD32221752.las | 1 | 5255.459 | 5538.522 |
| | 2 | 5254.825 | 5340.025 |
| | 7 | 4592.816 | 5271.417 |
| | 18 | 5553.598 | 5988.84 |
| LD32221755.las | 1 | 5226.984 | 5439.323 |
| | 2 | 5226.614 | 5286.059 |
| | 7 | 4546.7 | 5239.432 |
| | 18 | 5571.078 | 10098.33 |
| LD32221758.las | 1 | 5257.421 | 5505.999 |
| | 2 | 5256.289 | 5309.586 |
| | 7 | 4602.986 | 5229.553 |
| | 18 | 5582.052 | 5999.493 |

DPH-1.4 Report on Elevation by Class for Tiled Data - continued

| File | Class | Z Min | Z Max |
|----------------|-------|----------|-----------|
| LD32221761.las | 1 | 5225.013 | 5375.583 |
| | 2 | 5224.56 | 5304.888 |
| | 7 | 4593.439 | 4889.091 |
| | 18 | 5524.241 | 5973.659 |
| LD32221764.las | 1 | 5179.13 | 5274.218 |
| | 2 | 5178.684 | 5226.597 |
| | 7 | 4506.969 | 4694.036 |
| | 18 | 5698.079 | 5886.74 |
| LD32221767.las | 1 | 5143.343 | 5265.134 |
| | 2 | 5142.463 | 5185.521 |
| | 7 | 4840.22 | 4894.597 |
| | 18 | 5585.294 | 5802.114 |
| LD32251722.las | 1 | 5348.208 | 5522.42 |
| | 2 | 5348.021 | 5407.256 |
| | 7 | 4748.134 | 5358.9 |
| | 18 | 5718.276 | 5839.529 |
| LD32251725.las | 1 | 5356.266 | 5536.967 |
| | 2 | 5355.514 | 5434.031 |
| | 7 | 4680.174 | 5308.178 |
| | 18 | 5729.657 | 6132.429 |
| LD32251728.las | 1 | 5321.85 | 5610.917 |
| | 2 | 5321.341 | 5415.343 |
| | 7 | 4630.047 | 5338.687 |
| | 17 | 5376.538 | 5380.229 |
| | 18 | 5780.609 | 10516.619 |
| LD32251731.las | 1 | 5284.405 | 5445.74 |
| | 2 | 5281.282 | 5358.103 |
| | 7 | 4620.506 | 5331.456 |
| | 17 | 5339.966 | 5341.39 |
| | 18 | 5670.911 | 8122.211 |
| LD32251734.las | 1 | 5262.194 | 5472.758 |
| | 2 | 5261.984 | 5354.336 |
| | 7 | 4606.523 | 5336.456 |
| | 18 | 5586.744 | 5985.756 |
| LD32251737.las | 1 | 5250.416 | 5421.157 |
| | 2 | 5249.75 | 5351.124 |
| | 7 | 4621.543 | 5280.534 |
| | 18 | 5589.776 | 11025.634 |
| LD32251740.las | 1 | 5244.875 | 5486.095 |

DPH-1.4 Report on Elevation by Class for Tiled Data - continued

| File | Class | Z Min | Z Max |
|----------------|-------|----------|-----------|
| | 2 | 5244.228 | 5350.485 |
| | 7 | 4614.843 | 5293.296 |
| | 18 | 5612.144 | 6043.58 |
| LD32251743.las | 1 | 5258.136 | 5481.81 |
| | 2 | 5257.25 | 5348.454 |
| | 7 | 4596.927 | 5298.09 |
| | 18 | 5623.886 | 10982.524 |
| LD32251746.las | 1 | 5270.731 | 5401.659 |
| | 2 | 5268.861 | 5368.608 |
| | 7 | 4636.405 | 5276.138 |
| | 18 | 5576.692 | 6046.176 |
| LD32251749.las | 1 | 5300.337 | 5539.907 |
| | 2 | 5301.837 | 5369.136 |
| | 7 | 4593.177 | 5307.808 |
| | 18 | 5762.741 | 6019.489 |
| LD32251752.las | 1 | 5255.655 | 5445.173 |
| | 2 | 5255.035 | 5349.185 |
| | 7 | 4601.313 | 5231.062 |
| | 18 | 5632.968 | 10255.432 |
| LD32251755.las | 1 | 5247.293 | 5338.772 |
| | 2 | 5247.122 | 5333.785 |
| | 7 | 4614.548 | 5291.823 |
| | 18 | 5569.379 | 5983.791 |
| LD32251758.las | 1 | 5276.919 | 5456.574 |
| | 2 | 5276.636 | 5325.016 |
| | 7 | 4587.793 | 5251.509 |
| | 18 | 5587.01 | 5995.175 |
| LD32251761.las | 1 | 5224.865 | 5518.88 |
| | 2 | 5224.36 | 5297.778 |
| | 7 | 4564.83 | 5215.649 |
| | 18 | 5505.901 | 11125.788 |
| LD32251764.las | 1 | 5190.209 | 5445.117 |
| | 2 | 5189.799 | 5254.638 |
| | 7 | 4566.323 | 5023.622 |
| | 18 | 5538.667 | 10331.239 |
| LD32251767.las | 1 | 5168.32 | 5234.205 |
| | 2 | 5167.949 | 5181.955 |
| LD32281722.las | 1 | 5357.453 | 5540.789 |

DPH-1.4 Report on Elevation by Class for Tiled Data - continued

| File | Class | Z Min | Z Max |
|----------------|-------|----------|-----------|
| | 2 | 5357.145 | 5407.302 |
| | 7 | 4894.761 | 4894.761 |
| | 18 | 5866.757 | 6043.794 |
| LD32281725.las | 1 | 5331.518 | 5586.715 |
| | 2 | 5331.193 | 5422.41 |
| | 7 | 4710.496 | 5347.483 |
| | 18 | 5684.936 | 11091.323 |
| LD32281728.las | 1 | 5303.762 | 5551.738 |
| | 2 | 5303.546 | 5398.92 |
| | 7 | 4651.562 | 5360.924 |
| | 18 | 5587.026 | 11024.551 |
| LD32281731.las | 1 | 5285.265 | 5464.267 |
| | 2 | 5284.806 | 5364.878 |
| | 7 | 4619.889 | 5336.597 |
| | 10 | 5332.598 | 5344.005 |
| | 17 | 5356.38 | 5370.96 |
| | 18 | 5650.638 | 5982.288 |
| LD32281734.las | 1 | 5273.231 | 5535.32 |
| | 2 | 5271.325 | 5378.027 |
| | 7 | 4637.579 | 5363.69 |
| | 17 | 5351.656 | 5355.547 |
| | 18 | 5850.743 | 11004.407 |
| LD32281737.las | 1 | 5291.774 | 5456.764 |
| | 2 | 5290.757 | 5376.82 |
| | 7 | 4654.882 | 5359.884 |
| | 18 | 5619.014 | 10696.816 |
| LD32281740.las | 1 | 5334.707 | 5443.467 |
| | 2 | 5338.408 | 5368.864 |
| | 7 | 4653.99 | 5353.575 |
| | 18 | 5602.072 | 6062.983 |
| LD32281743.las | 1 | 5329.297 | 5529.48 |
| | 2 | 5334.425 | 5367.053 |
| | 7 | 4645.329 | 5336.38 |
| | 18 | 5600.173 | 6059.299 |
| LD32281746.las | 1 | 5335.324 | 5574.756 |
| | 2 | 5334.583 | 5404.933 |
| | 7 | 4640.555 | 5306.551 |
| | 18 | 5604.68 | 6015.821 |
| LD32281749.las | 1 | 5330.57 | 5425.635 |

DPH-1.4 Report on Elevation by Class for Tiled Data - continued

| File | Class | Z Min | Z Max |
|----------------|-------|----------|-----------|
| | 2 | 5329.976 | 5401.279 |
| | 7 | 4661.762 | 5338.677 |
| | 18 | 5622.653 | 10695.317 |
| LD32281752.las | 1 | 5310.754 | 5563.598 |
| | 2 | 5307.834 | 5369.884 |
| | 7 | 4630.877 | 5095.059 |
| | 18 | 5723.328 | 6044.128 |
| LD32281755.las | 1 | 5300.127 | 5431.413 |
| | 2 | 5299.661 | 5359.372 |
| | 7 | 4658.947 | 5286.83 |
| | 18 | 5605.776 | 6029.112 |
| LD32281758.las | 1 | 5286.164 | 5365.275 |
| | 2 | 5285.557 | 5347.965 |
| | 7 | 4602.222 | 5295.898 |
| | 18 | 5642.328 | 5979.785 |
| LD32281761.las | 1 | 5246.259 | 5304.563 |
| | 2 | 5245.816 | 5304.668 |
| | 7 | 4585.647 | 5178.175 |
| | 18 | 5572.338 | 11104.259 |
| LD32281764.las | 1 | 5211.574 | 5387.942 |
| | 2 | 5211.158 | 5254.989 |
| | 7 | 4533.022 | 5177.582 |
| | 18 | 5521.373 | 5911.196 |
| LD32311716.las | 1 | 5463.87 | 5491.99 |
| | 2 | 5469.789 | 5488.391 |
| | 7 | 4996.037 | 5461.853 |
| | 18 | 5953.036 | 5993.909 |
| LD32311719.las | 1 | 5430.885 | 5490.944 |
| | 2 | 5431.974 | 5491.19 |
| | 7 | 4809.561 | 5381.702 |
| | 18 | 5804.034 | 5804.034 |
| LD32311722.las | 1 | 5373.267 | 5565.409 |
| | 2 | 5369.425 | 5437.273 |
| | 7 | 4904.101 | 5193.392 |
| | 18 | 5691.898 | 6119.259 |
| LD32311725.las | 1 | 5367.102 | 5541.15 |
| | 2 | 5366.318 | 5430.478 |
| | 7 | 4847.284 | 5386.712 |
| | 18 | 5724.29 | 11204.335 |

DPH-1.4 Report on Elevation by Class for Tiled Data - continued

| File | Class | Z Min | Z Max |
|----------------|-------|----------|-----------|
| LD32311728.las | 1 | 5329.386 | 5588.781 |
| | 2 | 5329.218 | 5410.268 |
| | 7 | 4688.278 | 5372.66 |
| | 10 | 5354.3 | 5357.785 |
| | 17 | 5380.98 | 5384.451 |
| | 18 | 5608.125 | 10928.229 |
| LD32311731.las | 1 | 5306.581 | 5442.699 |
| | 2 | 5306.148 | 5403.536 |
| | 7 | 4633.606 | 5372.233 |
| | 10 | 5316.341 | 5356.817 |
| | 17 | 5334.481 | 5378.966 |
| | 18 | 5597.387 | 9462.005 |
| LD32311734.las | 1 | 4942.011 | 5532.876 |
| | 2 | 5326.833 | 5400.37 |
| | 7 | 4755.125 | 5364.642 |
| | 10 | 5334.464 | 5340.163 |
| | 17 | 5334.681 | 5460.773 |
| | 18 | 5704.214 | 6114.581 |
| LD32311737.las | 1 | 5354.806 | 5575.386 |
| | 2 | 5362.584 | 5377.368 |
| | 7 | 4712.878 | 5360.813 |
| | 18 | 5685.97 | 11014.548 |
| LD32311740.las | 1 | 5326.046 | 5584.365 |
| | 2 | 5332.637 | 5368.047 |
| | 7 | 4641.956 | 5354.829 |
| | 18 | 5645.54 | 10464.362 |
| LD32311743.las | 1 | 5314.835 | 5575.904 |
| | 2 | 5314.779 | 5374.727 |
| | 7 | 4677.96 | 5337.319 |
| | 18 | 5607.59 | 6111.343 |
| LD32311746.las | 1 | 5312.355 | 5510.045 |
| | 2 | 5311.925 | 5389.395 |
| | 7 | 4632.589 | 5286.623 |
| | 18 | 5648.876 | 10468.28 |
| LD32311749.las | 1 | 5288.812 | 5441.036 |
| | 2 | 5288.536 | 5386.538 |
| | 7 | 4630.503 | 5310.823 |
| | 18 | 5618.119 | 6033.666 |
| LD32311752.las | 1 | 5282.758 | 5487.742 |
| | 2 | 5282.542 | 5355.905 |

DPH-1.4 Report on Elevation by Class for Tiled Data - continued

| File | Class | Z Min | Z Max |
|----------------|-------|----------|-----------|
| | 7 | 4611.621 | 5309.323 |
| | 18 | 5699.099 | 9936.256 |
| LD32311755.las | 1 | 5290.281 | 5361.653 |
| | 2 | 5289.714 | 5357.414 |
| | 7 | 4735.84 | 5230.675 |
| | 18 | 5635.153 | 6034.532 |
| LD32341716.las | 1 | 5427.118 | 5494.871 |
| | 2 | 5426.61 | 5483.933 |
| | 7 | 4805.361 | 5455.514 |
| | 18 | 5797.255 | 10379.609 |
| LD32341719.las | 1 | 5420.977 | 5551.977 |
| | 2 | 5420.563 | 5477.788 |
| | 7 | 4865.036 | 5421.469 |
| | 18 | 5803.61 | 6037.947 |
| LD32341722.las | 1 | 5395.636 | 5547.797 |
| | 2 | 5395.373 | 5455.081 |
| | 7 | 4677.576 | 5375.288 |
| | 18 | 5675.113 | 11158.977 |
| LD32341725.las | 1 | 5382.151 | 5593.693 |
| | 2 | 5381.587 | 5433.933 |
| | 7 | 4739.239 | 5369.596 |
| | 18 | 5741.622 | 6092.826 |
| LD32341728.las | 1 | 5354.687 | 5547.007 |
| | 2 | 5354.569 | 5432.43 |
| | 7 | 4808.261 | 5409.336 |
| | 18 | 5701.225 | 10798.86 |
| LD32341731.las | 1 | 5363.848 | 5622.922 |
| | 2 | 5363.08 | 5426.751 |
| | 7 | 4725.105 | 5392.752 |
| | 18 | 5704.447 | 8268.842 |
| LD32341734.las | 1 | 5346.469 | 5480.858 |
| | 2 | 5346.088 | 5407.01 |
| | 7 | 4699.564 | 5372.725 |
| | 18 | 5629.224 | 6092.196 |
| LD32341737.las | 1 | 5341.302 | 5514.815 |
| | 2 | 5341.039 | 5404.579 |
| | 7 | 4653.098 | 5362.768 |
| | 18 | 5611.085 | 9995.922 |
| LD32341740.las | | | |

DPH-1.4 Report on Elevation by Class for Tiled Data - continued

| File | Class | Z Min | Z Max |
|----------------|-------|----------|-----------|
| | 1 | 5333.818 | 5552.016 |
| | 2 | 5332.821 | 5399.527 |
| | 7 | 4644.403 | 5354.136 |
| | 18 | 5744.821 | 11162.986 |
| LD32341743.las | 1 | 5318.608 | 5585.009 |
| | 2 | 5317.847 | 5377.007 |
| | 7 | 4646.884 | 5343.477 |
| | 18 | 5608.401 | 6025.989 |
| LD32341746.las | 1 | 5278.342 | 5414.002 |
| | 2 | 5277.732 | 5348.772 |
| | 7 | 4616.116 | 5301.633 |
| | 18 | 5564.343 | 6016.553 |
| LD32341749.las | 1 | 5254.278 | 5420.632 |
| | 2 | 5253.7 | 5317.772 |
| | 7 | 4576.638 | 5277.493 |
| | 18 | 5639.27 | 5997.773 |
| LD32341752.las | 1 | 5243.047 | 5410.048 |
| | 2 | 5242.745 | 5294.218 |
| | 7 | 4535.673 | 5190.652 |
| | 18 | 5579.454 | 5996.924 |
| LD32341755.las | 1 | 5249.848 | 5397.483 |
| | 2 | 5249.465 | 5299.924 |
| | 7 | 4611.26 | 5254.533 |
| | 18 | 5502.351 | 5969.161 |
| LD32371716.las | 1 | 5425.452 | 5475.685 |
| | 2 | 5425.061 | 5475.826 |
| | 7 | 4947.89 | 5448.175 |
| | 18 | 5672.334 | 5949.88 |
| LD32371719.las | 1 | 5392.332 | 5514.838 |
| | 2 | 5390.97 | 5444.599 |
| | 7 | 5037.25 | 5406.764 |
| | 18 | 5679.523 | 6035.601 |
| LD32371722.las | 1 | 5370.846 | 5574.356 |
| | 2 | 5370.288 | 5445.232 |
| | 7 | 4696.244 | 5387.903 |
| | 18 | 5612.886 | 6105.342 |
| LD32371725.las | 1 | 5363.897 | 5617.571 |
| | 2 | 5363.628 | 5403.057 |
| | 7 | 4682.651 | 5352.164 |

DPH-1.4 Report on Elevation by Class for Tiled Data - continued

| File | Class | Z Min | Z Max |
|----------------|-------|----------|-----------|
| | 18 | 5788.574 | 10806.721 |
| LD32371728.las | 1 | 5358.437 | 5454.75 |
| | 2 | 5357.594 | 5413.004 |
| | 7 | 4716.024 | 5227.204 |
| | 18 | 5826.019 | 6075.572 |
| LD32371731.las | 1 | 5350.032 | 5420.494 |
| | 2 | 5349.474 | 5420.59 |
| | 7 | 4673.934 | 5349.71 |
| | 18 | 5733.84 | 10566.518 |
| LD32371734.las | 1 | 5340.642 | 5453.992 |
| | 2 | 5338.703 | 5406.633 |
| | 7 | 4686.224 | 5329.277 |
| | 18 | 5700.464 | 10665.907 |
| LD32371737.las | 1 | 5321.092 | 5518.299 |
| | 2 | 5320.826 | 5389.871 |
| | 7 | 4621.277 | 5345.623 |
| | 18 | 5692.269 | 6034.939 |
| LD32371740.las | 1 | 5323.201 | 5518.381 |
| | 2 | 5322.253 | 5395.357 |
| | 7 | 4662.487 | 5351.669 |
| | 18 | 5686.065 | 6090.322 |
| LD32371743.las | 1 | 5315.888 | 5514.051 |
| | 2 | 5316.069 | 5373.953 |
| | 7 | 4661.077 | 5306.072 |
| | 18 | 5604.946 | 10946.986 |
| LD32371746.las | 1 | 5277.548 | 5470.514 |
| | 2 | 5276.627 | 5331.02 |
| | 7 | 4597.757 | 5291.718 |
| | 18 | 5553.44 | 10602.289 |
| LD32371749.las | 1 | 5257.096 | 5363.221 |
| | 2 | 5256.715 | 5312.863 |
| | 7 | 4563.672 | 5254.32 |
| | 18 | 5723.24 | 6015.057 |
| LD32371752.las | 1 | 5226.988 | 5318.815 |
| | 2 | 5226.292 | 5277.001 |
| | 7 | 4571.434 | 5189.16 |
| | 18 | 5522.912 | 10996.828 |
| LD32371755.las | 1 | 5222.286 | 5355.098 |

DPH-1.4 Report on Elevation by Class for Tiled Data - continued

| File | Class | Z Min | Z Max |
|----------------|-------|----------|-----------|
| | 2 | 5221.059 | 5260.222 |
| | 7 | 4522.192 | 5203.91 |
| | 18 | 5518.765 | 5958.082 |
| LD32401719.las | 1 | 5390.96 | 5558.224 |
| | 2 | 5390.481 | 5439.756 |
| | 7 | 4757.628 | 5384.888 |
| | 18 | 5767.721 | 11083.948 |
| LD32401722.las | 1 | 5367.949 | 5580.409 |
| | 2 | 5367.466 | 5411.941 |
| | 7 | 4709.361 | 5316.446 |
| | 18 | 5824.933 | 5944.394 |
| LD32401725.las | 1 | 5345.35 | 5548.86 |
| | 2 | 5344.996 | 5385.097 |
| | 7 | 4669.262 | 5337.886 |
| | 18 | 5642.095 | 6031.402 |
| LD32401728.las | 1 | 5331.879 | 5481.659 |
| | 2 | 5331.564 | 5374.776 |
| | 7 | 4682.779 | 5311.256 |
| | 18 | 5616.37 | 6070.29 |
| LD32401731.las | 1 | 5319.507 | 5444.832 |
| | 2 | 5319.186 | 5365.285 |
| | 7 | 4660.959 | 5321.141 |
| | 18 | 5592.072 | 10597.541 |
| LD32401734.las | 1 | 5307.407 | 5529.238 |
| | 2 | 5307.145 | 5361.856 |
| | 7 | 4637.95 | 5290.708 |
| | 18 | 5685.523 | 11088.049 |
| LD32401737.las | 1 | 5294.734 | 5501.882 |
| | 2 | 5294.389 | 5346.384 |
| | 7 | 4696.519 | 5254.018 |
| | 18 | 5580.153 | 11099.049 |
| LD32401740.las | 1 | 5283.195 | 5397.558 |
| | 2 | 5282.798 | 5351.072 |
| | 7 | 4624.075 | 5308.064 |
| | 18 | 5629.775 | 11020.838 |
| LD32401743.las | 1 | 5279.015 | 5500.95 |
| | 2 | 5278.657 | 5352.174 |
| | 7 | 4591.395 | 5305.183 |
| | 18 | 5607.581 | 6034.535 |

DPH-1.4 Report on Elevation by Class for Tiled Data - continued

| File | Class | Z Min | Z Max |
|----------------|-------|----------|-----------|
| LD32401746.las | 1 | 5256.276 | 5401.899 |
| | 2 | 5255.931 | 5327.168 |
| | 7 | 4576.746 | 5297.509 |
| | 18 | 5615.681 | 10934.624 |
| LD32401749.las | 1 | 5244.711 | 5320.829 |
| | 2 | 5244.422 | 5313.123 |
| | 7 | 4535.887 | 5248.09 |
| | 18 | 5664.083 | 5937.121 |
| LD32401752.las | 1 | 5227.385 | 5343.07 |
| | 2 | 5226.761 | 5278.526 |
| | 7 | 4584.61 | 5199.957 |
| | 18 | 5605.504 | 5853.207 |
| LD32401755.las | 1 | 5217.431 | 5419.973 |
| | 2 | 5217.007 | 5236.614 |
| | 7 | 4574.981 | 5195.016 |
| | 18 | 5504.697 | 5863.23 |
| LD32431719.las | 1 | 5382.361 | 5533.618 |
| | 2 | 5381.672 | 5422.171 |
| | 7 | 4810.381 | 5360.002 |
| | 18 | 5790.097 | 11249.161 |
| LD32431722.las | 1 | 5366.823 | 5516.164 |
| | 2 | 5366.233 | 5404.149 |
| | 7 | 4660.614 | 5336.351 |
| | 18 | 5755.779 | 5944.047 |
| LD32431725.las | 1 | 5346.636 | 5557.522 |
| | 2 | 5347.581 | 5385.176 |
| | 7 | 4671.011 | 5340.308 |
| | 17 | 5362.962 | 5363.67 |
| | 18 | 5608.44 | 6066.559 |
| LD32431728.las | 1 | 5335.987 | 5520.409 |
| | 2 | 5335.199 | 5363.598 |
| | 7 | 4698.741 | 5299.442 |
| | 18 | 5649.992 | 6028.118 |
| LD32431731.las | 1 | 5320.662 | 5446.643 |
| | 2 | 5327.876 | 5348.208 |
| | 7 | 4640.512 | 5327.647 |
| | 18 | 5684.369 | 10804.755 |
| LD32431734.las | 1 | 5316.997 | 5551.731 |
| | 2 | 5316.515 | 5334.12 |

DPH-1.4 Report on Elevation by Class for Tiled Data - continued

| File | Class | Z Min | Z Max |
|----------------|-------|----------|-----------|
| | 7 | 4651.877 | 5307.076 |
| | 18 | 5628.214 | 10669.388 |
| LD32431737.las | 1 | 5300.078 | 5520.461 |
| | 2 | 5299.077 | 5327.473 |
| | 7 | 4584.016 | 5297.322 |
| | 18 | 5716.389 | 10712.679 |
| LD32431740.las | 1 | 5274.12 | 5468.667 |
| | 2 | 5273.963 | 5302.22 |
| | 7 | 4656.018 | 5259.671 |
| | 18 | 5610.415 | 10755.497 |
| LD32431743.las | 1 | 5267.923 | 5440.009 |
| | 2 | 5267.706 | 5315.071 |
| | 7 | 4613.275 | 5258.759 |
| | 18 | 5512.194 | 11151.756 |
| LD32431746.las | 1 | 5257.247 | 5495.271 |
| | 2 | 5256.735 | 5299.425 |
| | 7 | 4547.12 | 5216.164 |
| | 18 | 5593.181 | 10933.787 |
| LD32431749.las | 1 | 5242.595 | 5392.791 |
| | 2 | 5242.178 | 5288.336 |
| | 7 | 4547.586 | 5214.698 |
| | 18 | 5684.657 | 5979.092 |
| LD32431752.las | 1 | 5227.142 | 5410.173 |
| | 2 | 5226.863 | 5281.161 |
| | 7 | 4529.666 | 5080.679 |
| | 18 | 5582.883 | 8522.575 |
| LD32431755.las | 1 | 5220.836 | 5231.007 |
| | 2 | 5220.413 | 5231.735 |
| | 7 | 4573.941 | 5206.984 |
| | 18 | 5848.971 | 5848.971 |
| LD32461716.las | 1 | 5407.666 | 5414.343 |
| | 2 | 5406.341 | 5413.368 |
| LD32461719.las | 1 | 5388.113 | 5589.628 |
| | 2 | 5387.686 | 5414.244 |
| | 7 | 4693.298 | 5392.643 |
| | 18 | 5788.154 | 6097.347 |
| LD32461722.las | 1 | 5368.893 | 5551.019 |
| | 2 | 5368.244 | 5404.655 |

DPH-1.4 Report on Elevation by Class for Tiled Data - continued

| File | Class | Z Min | Z Max |
|----------------|-------|----------|-----------|
| | 7 | 4677.094 | 5360.153 |
| | 18 | 5834.368 | 6068.767 |
| LD32461725.las | 1 | 5350.212 | 5584.946 |
| | 2 | 5349.858 | 5387.748 |
| | 7 | 4663.39 | 5356.161 |
| | 18 | 5634.244 | 6063.233 |
| LD32461728.las | 1 | 5336.997 | 5562.991 |
| | 2 | 5336.567 | 5366.895 |
| | 7 | 4620.384 | 5337.768 |
| | 18 | 5588.421 | 6060.04 |
| LD32461731.las | 1 | 5315.672 | 5446.032 |
| | 2 | 5315.212 | 5353.634 |
| | 7 | 4725.407 | 5304.33 |
| | 18 | 5629.661 | 10514.9 |
| LD32461734.las | 1 | 5302.306 | 5448.785 |
| | 2 | 5301.85 | 5342.955 |
| | 7 | 4673.685 | 5309.248 |
| | 18 | 5742.252 | 11149.308 |
| LD32461737.las | 1 | 5295.718 | 5482.499 |
| | 2 | 5294.891 | 5324.3 |
| | 7 | 4643.852 | 5224.829 |
| | 18 | 5708.102 | 5971.674 |
| LD32461740.las | 1 | 5273.493 | 5437.371 |
| | 2 | 5273.192 | 5299.77 |
| | 7 | 4598.222 | 5272.867 |
| | 18 | 5545.589 | 11146.582 |
| LD32461743.las | 1 | 5258.723 | 5436.823 |
| | 2 | 5258.395 | 5303.621 |
| | 7 | 4569.988 | 5269.481 |
| | 18 | 5623.906 | 11076.297 |
| LD32461746.las | 1 | 5250.032 | 5457.952 |
| | 2 | 5249.369 | 5294.717 |
| | 7 | 4570.906 | 5280.491 |
| | 18 | 5617.036 | 9624.456 |
| LD32461749.las | 1 | 5243.014 | 5332.798 |
| | 2 | 5242.624 | 5274.461 |
| | 7 | 4553.193 | 5232.86 |
| | 18 | 5690.126 | 5940.461 |
| LD32461752.las | | | |

DPH-1.4 Report on Elevation by Class for Tiled Data - continued

| File | Class | Z Min | Z Max |
|----------------|-------|----------|-----------|
| | 1 | 5228.838 | 5463.07 |
| | 2 | 5228.316 | 5274.619 |
| | 7 | 4546.494 | 5142.867 |
| | 18 | 5486.17 | 7748.511 |
| LD32491740.las | 1 | 5266.771 | 5402.906 |
| | 2 | 5266.377 | 5289.107 |
| | 7 | 4995.4 | 5182.053 |
| | 18 | 5728.824 | 5728.824 |
| LD32491743.las | 1 | 5251.745 | 5396.469 |
| | 2 | 5251.377 | 5291.869 |
| | 7 | 4583.915 | 5194.324 |
| | 18 | 5502.87 | 10378.985 |
| LD32491746.las | 1 | 5239.724 | 5453.503 |
| | 2 | 5239.379 | 5268.27 |
| | 7 | 4557.934 | 5216.492 |
| | 18 | 5487.683 | 5849.07 |
| LD32491749.las | 1 | 5226.076 | 5366.676 |
| | 2 | 5225.728 | 5281 |
| | 7 | 4566.493 | 5205.557 |
| | 18 | 5568.867 | 10930.195 |
| LD32491752.las | 1 | 5218.359 | 5479.09 |
| | 2 | 5218.014 | 5260.15 |
| | 7 | 4698.166 | 5189.917 |
| | 18 | 5488.69 | 5913.44 |
| LD32521740.las | 1 | 5271.699 | 5318.877 |
| | 2 | 5271.381 | 5318.887 |
| | 7 | 4674.787 | 4733.065 |
| LD32521743.las | 1 | 5257.335 | 5496.055 |
| | 2 | 5256.863 | 5313.28 |
| | 7 | 4603.911 | 5281.141 |
| | 18 | 5613.079 | 5984.814 |
| LD32521746.las | 1 | 5241.938 | 5381.393 |
| | 2 | 5241.295 | 5301.725 |
| | 7 | 4606.766 | 5237.713 |
| | 18 | 5611.842 | 10635.126 |
| LD32521749.las | 1 | 5241.039 | 5483.874 |
| | 2 | 5240.324 | 5310.436 |
| | 7 | 4660.463 | 5282.699 |
| | 18 | 5538.801 | 10940.808 |

DPH-1.4 Report on Elevation by Class for Tiled Data - continued

| File | Class | Z Min | Z Max |
|----------------|-------|----------|-----------|
| LD32521752.las | 1 | 5245.583 | 5423.605 |
| | 2 | 5245.167 | 5310.665 |
| | 7 | 4608.265 | 5247.909 |
| | 18 | 5535.914 | 5939.053 |
| LD32551740.las | 1 | 5309.898 | 5467.489 |
| | 2 | 5309.218 | 5343.431 |
| | 7 | 4675.532 | 4675.532 |
| LD32551743.las | 1 | 5290.199 | 5423.172 |
| | 2 | 5289.704 | 5343.743 |
| | 7 | 4619.938 | 5271.335 |
| | 18 | 5596.518 | 11002.321 |
| LD32551746.las | 1 | 5281.298 | 5347.581 |
| | 2 | 5280.731 | 5348.772 |
| | 7 | 4683.373 | 5294.953 |
| | 18 | 5640.694 | 10117.257 |
| LD32551749.las | 1 | 5282.421 | 5377.476 |
| | 2 | 5281.61 | 5344.927 |
| | 7 | 4566.635 | 5236.482 |
| | 18 | 5571.006 | 10993.744 |
| LD32551752.las | 1 | 5250.255 | 5319.074 |
| | 2 | 5249.888 | 5312.499 |
| | 7 | 4605.785 | 5281.207 |
| | 18 | 5723.348 | 5963.351 |
| LD32581746.las | 1 | 5325.501 | 5540.783 |
| | 2 | 5324.671 | 5354.789 |
| | 7 | 4679.046 | 5300.058 |
| | 18 | 5618.545 | 5772.564 |
| LD32581749.las | 1 | 5278.014 | 5387.696 |
| | 2 | 5277.686 | 5343.523 |
| | 7 | 4605.713 | 5193.451 |
| | 18 | 5569.818 | 5996.612 |

DPH-2 Report on Full Waveform (Swath Data)

The USGS Lidar Base Specification Version 1.2 states: "If full waveform data are recorded during collection, the waveform packets shall be delivered. LAS Specification version 1.4 deliverables including waveform data shall use external auxiliary files with the extension .wdp to store waveform packet data. See the LAS Specification version 1.4 for additional information (American Society for Photogrammetry and Remote Sensing, 2011)."

The purpose of this section is to show the presence of waveform data for the lidar swath data.

[Boresighted Files - Y:\Mapping\Projects\65219844_CWCB_Eastern_Colorado\Production\Final_Client_Deliverables\Block_2\QL1_Central\point cloud\Swaths](#)

No waveform data (WPD) files are included in this dataset.

DPH-2 Report on Full Waveform (Tiled Data)

The purpose of this section is to show the presence of waveform data for the lidar tiled data.

[Classified Files - Y:\Mapping\Projects\65219844_CWCB_Eastern_Colorado\Product
ion\Final_Client_Deliverables\Block_2\QL1_Central\point_cloud\tilecls](#)

No waveform data (WPD) files are included in this dataset.

DPH-3 Report on Time of Global Positioning System Data (Swath Data)

The USGS Lidar Base Specification Version 1.2 states: "The time of global positioning system (GPS) data shall be recorded as Adjusted GPS Time, at a precision sufficient to allow unique timestamps for each pulse. Adjusted GPS Time is defined to be Standard (or satellite) GPS time minus 109. See the LAS Specification version 1.4 for additional information (American Society for Photogrammetry and Remote Sensing, 2013)."

The purpose of this section is to show the GPS time type within the LAS files for the lidar swath data.

[Boresighted Files - Y:\Mapping\Projects\65219844_CWCB_Eastern_Colorado\Production\Final_Client_Deliverables\Block_2\QL1_Central\point_cloud\Swaths](#)

| File | GPS Time Type |
|-----------|-------------------|
| 06100.las | Adjusted GPS Time |
| 06101.las | Adjusted GPS Time |
| 06102.las | Adjusted GPS Time |
| 06103.las | Adjusted GPS Time |
| 06104.las | Adjusted GPS Time |
| 06105.las | Adjusted GPS Time |
| 06106.las | Adjusted GPS Time |
| 06107.las | Adjusted GPS Time |
| 06108.las | Adjusted GPS Time |
| 06109.las | Adjusted GPS Time |
| 06110.las | Adjusted GPS Time |
| 06111.las | Adjusted GPS Time |
| 06112.las | Adjusted GPS Time |
| 06113.las | Adjusted GPS Time |
| 06114.las | Adjusted GPS Time |
| 06115.las | Adjusted GPS Time |
| 06116.las | Adjusted GPS Time |
| 06117.las | Adjusted GPS Time |
| 06118.las | Adjusted GPS Time |
| 06119.las | Adjusted GPS Time |
| 06120.las | Adjusted GPS Time |
| 06121.las | Adjusted GPS Time |
| 06122.las | Adjusted GPS Time |
| 06123.las | Adjusted GPS Time |
| 06124.las | Adjusted GPS Time |
| 06125.las | Adjusted GPS Time |
| 06126.las | Adjusted GPS Time |
| 06127.las | Adjusted GPS Time |
| 06128.las | Adjusted GPS Time |
| 06129.las | Adjusted GPS Time |
| 06130.las | Adjusted GPS Time |
| 06131.las | Adjusted GPS Time |
| 06132.las | Adjusted GPS Time |
| 06133.las | Adjusted GPS Time |
| 06134.las | Adjusted GPS Time |
| 06135.las | Adjusted GPS Time |
| 06136.las | Adjusted GPS Time |
| 06137.las | Adjusted GPS Time |
| 06138.las | Adjusted GPS Time |

DPH-3 Report on Time of Global Positioning System Data (Swath Data) - continued

| <u>File</u> | <u>GPS Time Type</u> |
|-------------|----------------------|
| 06139.las | Adjusted GPS Time |
| 06140.las | Adjusted GPS Time |
| 06141.las | Adjusted GPS Time |
| 06142.las | Adjusted GPS Time |
| 06143.las | Adjusted GPS Time |
| 06144.las | Adjusted GPS Time |
| 06145.las | Adjusted GPS Time |
| 06146.las | Adjusted GPS Time |
| 06147.las | Adjusted GPS Time |
| 06148.las | Adjusted GPS Time |
| 06149.las | Adjusted GPS Time |
| 06150.las | Adjusted GPS Time |
| 06151.las | Adjusted GPS Time |
| 06152.las | Adjusted GPS Time |
| 06153.las | Adjusted GPS Time |
| 06154.las | Adjusted GPS Time |
| 06155.las | Adjusted GPS Time |
| 06156.las | Adjusted GPS Time |
| 06157.las | Adjusted GPS Time |
| 06158.las | Adjusted GPS Time |
| 06159.las | Adjusted GPS Time |
| 06160.las | Adjusted GPS Time |
| 06161.las | Adjusted GPS Time |
| 06162.las | Adjusted GPS Time |
| 06163.las | Adjusted GPS Time |
| 06164.las | Adjusted GPS Time |
| 06165.las | Adjusted GPS Time |
| 06166.las | Adjusted GPS Time |
| 06167.las | Adjusted GPS Time |

DPH-3 Report on Time of Global Positioning System Data (Tiled Data)

The purpose of this section is to show the GPS time type within the LAS files for the lidar tiled data.

[Classified Files - Y:\Mapping\Projects\65219844_CWCB_Eastern_Colorado\Production\Final_Client_Deliverables\Block_2\QL1_Central\point_cloud\tilecls](#)

| File | GPS Time Type |
|----------------|-------------------|
| LD31801704.las | Adjusted GPS Time |
| LD31801707.las | Adjusted GPS Time |
| LD31801710.las | Adjusted GPS Time |
| LD31801713.las | Adjusted GPS Time |
| LD31801716.las | Adjusted GPS Time |
| LD31831704.las | Adjusted GPS Time |
| LD31831707.las | Adjusted GPS Time |
| LD31831710.las | Adjusted GPS Time |
| LD31831713.las | Adjusted GPS Time |
| LD31831716.las | Adjusted GPS Time |
| LD31861704.las | Adjusted GPS Time |
| LD31861707.las | Adjusted GPS Time |
| LD31861710.las | Adjusted GPS Time |
| LD31861713.las | Adjusted GPS Time |
| LD31861716.las | Adjusted GPS Time |
| LD31891704.las | Adjusted GPS Time |
| LD31891707.las | Adjusted GPS Time |
| LD31891710.las | Adjusted GPS Time |
| LD31891713.las | Adjusted GPS Time |
| LD31891716.las | Adjusted GPS Time |
| LD31921704.las | Adjusted GPS Time |
| LD31921707.las | Adjusted GPS Time |
| LD31921710.las | Adjusted GPS Time |
| LD31921713.las | Adjusted GPS Time |
| LD31921716.las | Adjusted GPS Time |
| LD31951704.las | Adjusted GPS Time |
| LD31951707.las | Adjusted GPS Time |
| LD31951710.las | Adjusted GPS Time |
| LD31951713.las | Adjusted GPS Time |
| LD31951716.las | Adjusted GPS Time |
| LD31981701.las | Adjusted GPS Time |
| LD31981704.las | Adjusted GPS Time |
| LD31981707.las | Adjusted GPS Time |
| LD31981710.las | Adjusted GPS Time |
| LD31981713.las | Adjusted GPS Time |
| LD31981716.las | Adjusted GPS Time |
| LD31981719.las | Adjusted GPS Time |
| LD31981722.las | Adjusted GPS Time |
| LD31981725.las | Adjusted GPS Time |
| LD31981728.las | Adjusted GPS Time |
| LD31981731.las | Adjusted GPS Time |
| LD32011704.las | Adjusted GPS Time |
| LD32011707.las | Adjusted GPS Time |

DPH-3 Report on Time of Global Positioning System Data (Tiled Data) - continued

| <u>File</u> | <u>GPS Time Type</u> |
|----------------|----------------------|
| LD32011710.las | Adjusted GPS Time |
| LD32011713.las | Adjusted GPS Time |
| LD32011716.las | Adjusted GPS Time |
| LD32011719.las | Adjusted GPS Time |
| LD32011722.las | Adjusted GPS Time |
| LD32011725.las | Adjusted GPS Time |
| LD32011728.las | Adjusted GPS Time |
| LD32011731.las | Adjusted GPS Time |
| LD32041704.las | Adjusted GPS Time |
| LD32041707.las | Adjusted GPS Time |
| LD32041710.las | Adjusted GPS Time |
| LD32041713.las | Adjusted GPS Time |
| LD32041716.las | Adjusted GPS Time |
| LD32041719.las | Adjusted GPS Time |
| LD32041722.las | Adjusted GPS Time |
| LD32041725.las | Adjusted GPS Time |
| LD32041728.las | Adjusted GPS Time |
| LD32041731.las | Adjusted GPS Time |
| LD32041734.las | Adjusted GPS Time |
| LD32071704.las | Adjusted GPS Time |
| LD32071707.las | Adjusted GPS Time |
| LD32071710.las | Adjusted GPS Time |
| LD32071713.las | Adjusted GPS Time |
| LD32071716.las | Adjusted GPS Time |
| LD32071719.las | Adjusted GPS Time |
| LD32071722.las | Adjusted GPS Time |
| LD32071725.las | Adjusted GPS Time |
| LD32071728.las | Adjusted GPS Time |
| LD32071731.las | Adjusted GPS Time |
| LD32071734.las | Adjusted GPS Time |
| LD32101704.las | Adjusted GPS Time |
| LD32101707.las | Adjusted GPS Time |
| LD32101710.las | Adjusted GPS Time |
| LD32101713.las | Adjusted GPS Time |
| LD32101716.las | Adjusted GPS Time |
| LD32101722.las | Adjusted GPS Time |
| LD32101725.las | Adjusted GPS Time |
| LD32101728.las | Adjusted GPS Time |
| LD32101731.las | Adjusted GPS Time |
| LD32101734.las | Adjusted GPS Time |
| LD32131704.las | Adjusted GPS Time |
| LD32131707.las | Adjusted GPS Time |
| LD32131710.las | Adjusted GPS Time |
| LD32131713.las | Adjusted GPS Time |
| LD32131716.las | Adjusted GPS Time |
| LD32131722.las | Adjusted GPS Time |
| LD32131725.las | Adjusted GPS Time |

DPH-3 Report on Time of Global Positioning System Data (Tiled Data) - continued

| File | GPS Time Type |
|----------------|-------------------|
| LD32131728.las | Adjusted GPS Time |
| LD32131731.las | Adjusted GPS Time |
| LD32131734.las | Adjusted GPS Time |
| LD32131737.las | Adjusted GPS Time |
| LD32131740.las | Adjusted GPS Time |
| LD32131743.las | Adjusted GPS Time |
| LD32131746.las | Adjusted GPS Time |
| LD32131749.las | Adjusted GPS Time |
| LD32131752.las | Adjusted GPS Time |
| LD32131755.las | Adjusted GPS Time |
| LD32131758.las | Adjusted GPS Time |
| LD32161722.las | Adjusted GPS Time |
| LD32161725.las | Adjusted GPS Time |
| LD32161728.las | Adjusted GPS Time |
| LD32161731.las | Adjusted GPS Time |
| LD32161734.las | Adjusted GPS Time |
| LD32161737.las | Adjusted GPS Time |
| LD32161740.las | Adjusted GPS Time |
| LD32161743.las | Adjusted GPS Time |
| LD32161746.las | Adjusted GPS Time |
| LD32161749.las | Adjusted GPS Time |
| LD32161752.las | Adjusted GPS Time |
| LD32161755.las | Adjusted GPS Time |
| LD32161758.las | Adjusted GPS Time |
| LD32191722.las | Adjusted GPS Time |
| LD32191725.las | Adjusted GPS Time |
| LD32191728.las | Adjusted GPS Time |
| LD32191731.las | Adjusted GPS Time |
| LD32191734.las | Adjusted GPS Time |
| LD32191737.las | Adjusted GPS Time |
| LD32191740.las | Adjusted GPS Time |
| LD32191743.las | Adjusted GPS Time |
| LD32191746.las | Adjusted GPS Time |
| LD32191749.las | Adjusted GPS Time |
| LD32191752.las | Adjusted GPS Time |
| LD32191755.las | Adjusted GPS Time |
| LD32191758.las | Adjusted GPS Time |
| LD32191764.las | Adjusted GPS Time |
| LD32191767.las | Adjusted GPS Time |
| LD32221722.las | Adjusted GPS Time |
| LD32221725.las | Adjusted GPS Time |
| LD32221728.las | Adjusted GPS Time |
| LD32221731.las | Adjusted GPS Time |
| LD32221734.las | Adjusted GPS Time |
| LD32221737.las | Adjusted GPS Time |
| LD32221740.las | Adjusted GPS Time |
| LD32221743.las | Adjusted GPS Time |

DPH-3 Report on Time of Global Positioning System Data (Tiled Data) - continued

| <u>File</u> | <u>GPS Time Type</u> |
|----------------|----------------------|
| LD32221746.las | Adjusted GPS Time |
| LD32221749.las | Adjusted GPS Time |
| LD32221752.las | Adjusted GPS Time |
| LD32221755.las | Adjusted GPS Time |
| LD32221758.las | Adjusted GPS Time |
| LD32221761.las | Adjusted GPS Time |
| LD32221764.las | Adjusted GPS Time |
| LD32221767.las | Adjusted GPS Time |
| LD32251722.las | Adjusted GPS Time |
| LD32251725.las | Adjusted GPS Time |
| LD32251728.las | Adjusted GPS Time |
| LD32251731.las | Adjusted GPS Time |
| LD32251734.las | Adjusted GPS Time |
| LD32251737.las | Adjusted GPS Time |
| LD32251740.las | Adjusted GPS Time |
| LD32251743.las | Adjusted GPS Time |
| LD32251746.las | Adjusted GPS Time |
| LD32251749.las | Adjusted GPS Time |
| LD32251752.las | Adjusted GPS Time |
| LD32251755.las | Adjusted GPS Time |
| LD32251758.las | Adjusted GPS Time |
| LD32251761.las | Adjusted GPS Time |
| LD32251764.las | Adjusted GPS Time |
| LD32251767.las | Adjusted GPS Time |
| LD32281722.las | Adjusted GPS Time |
| LD32281725.las | Adjusted GPS Time |
| LD32281728.las | Adjusted GPS Time |
| LD32281731.las | Adjusted GPS Time |
| LD32281734.las | Adjusted GPS Time |
| LD32281737.las | Adjusted GPS Time |
| LD32281740.las | Adjusted GPS Time |
| LD32281743.las | Adjusted GPS Time |
| LD32281746.las | Adjusted GPS Time |
| LD32281749.las | Adjusted GPS Time |
| LD32281752.las | Adjusted GPS Time |
| LD32281755.las | Adjusted GPS Time |
| LD32281758.las | Adjusted GPS Time |
| LD32281761.las | Adjusted GPS Time |
| LD32281764.las | Adjusted GPS Time |
| LD32311716.las | Adjusted GPS Time |
| LD32311719.las | Adjusted GPS Time |
| LD32311722.las | Adjusted GPS Time |
| LD32311725.las | Adjusted GPS Time |
| LD32311728.las | Adjusted GPS Time |
| LD32311731.las | Adjusted GPS Time |
| LD32311734.las | Adjusted GPS Time |
| LD32311737.las | Adjusted GPS Time |

DPH-3 Report on Time of Global Positioning System Data (Tiled Data) - continued

| <u>File</u> | <u>GPS Time Type</u> |
|----------------|----------------------|
| LD32311740.las | Adjusted GPS Time |
| LD32311743.las | Adjusted GPS Time |
| LD32311746.las | Adjusted GPS Time |
| LD32311749.las | Adjusted GPS Time |
| LD32311752.las | Adjusted GPS Time |
| LD32311755.las | Adjusted GPS Time |
| LD32341716.las | Adjusted GPS Time |
| LD32341719.las | Adjusted GPS Time |
| LD32341722.las | Adjusted GPS Time |
| LD32341725.las | Adjusted GPS Time |
| LD32341728.las | Adjusted GPS Time |
| LD32341731.las | Adjusted GPS Time |
| LD32341734.las | Adjusted GPS Time |
| LD32341737.las | Adjusted GPS Time |
| LD32341740.las | Adjusted GPS Time |
| LD32341743.las | Adjusted GPS Time |
| LD32341746.las | Adjusted GPS Time |
| LD32341749.las | Adjusted GPS Time |
| LD32341752.las | Adjusted GPS Time |
| LD32341755.las | Adjusted GPS Time |
| LD32371716.las | Adjusted GPS Time |
| LD32371719.las | Adjusted GPS Time |
| LD32371722.las | Adjusted GPS Time |
| LD32371725.las | Adjusted GPS Time |
| LD32371728.las | Adjusted GPS Time |
| LD32371731.las | Adjusted GPS Time |
| LD32371734.las | Adjusted GPS Time |
| LD32371737.las | Adjusted GPS Time |
| LD32371740.las | Adjusted GPS Time |
| LD32371743.las | Adjusted GPS Time |
| LD32371746.las | Adjusted GPS Time |
| LD32371749.las | Adjusted GPS Time |
| LD32371752.las | Adjusted GPS Time |
| LD32371755.las | Adjusted GPS Time |
| LD32401719.las | Adjusted GPS Time |
| LD32401722.las | Adjusted GPS Time |
| LD32401725.las | Adjusted GPS Time |
| LD32401728.las | Adjusted GPS Time |
| LD32401731.las | Adjusted GPS Time |
| LD32401734.las | Adjusted GPS Time |
| LD32401737.las | Adjusted GPS Time |
| LD32401740.las | Adjusted GPS Time |
| LD32401743.las | Adjusted GPS Time |
| LD32401746.las | Adjusted GPS Time |
| LD32401749.las | Adjusted GPS Time |
| LD32401752.las | Adjusted GPS Time |
| LD32401755.las | Adjusted GPS Time |

DPH-3 Report on Time of Global Positioning System Data (Tiled Data) - continued

| <u>File</u> | <u>GPS Time Type</u> |
|----------------|----------------------|
| LD32431719.las | Adjusted GPS Time |
| LD32431722.las | Adjusted GPS Time |
| LD32431725.las | Adjusted GPS Time |
| LD32431728.las | Adjusted GPS Time |
| LD32431731.las | Adjusted GPS Time |
| LD32431734.las | Adjusted GPS Time |
| LD32431737.las | Adjusted GPS Time |
| LD32431740.las | Adjusted GPS Time |
| LD32431743.las | Adjusted GPS Time |
| LD32431746.las | Adjusted GPS Time |
| LD32431749.las | Adjusted GPS Time |
| LD32431752.las | Adjusted GPS Time |
| LD32431755.las | Adjusted GPS Time |
| LD32461716.las | Adjusted GPS Time |
| LD32461719.las | Adjusted GPS Time |
| LD32461722.las | Adjusted GPS Time |
| LD32461725.las | Adjusted GPS Time |
| LD32461728.las | Adjusted GPS Time |
| LD32461731.las | Adjusted GPS Time |
| LD32461734.las | Adjusted GPS Time |
| LD32461737.las | Adjusted GPS Time |
| LD32461740.las | Adjusted GPS Time |
| LD32461743.las | Adjusted GPS Time |
| LD32461746.las | Adjusted GPS Time |
| LD32461749.las | Adjusted GPS Time |
| LD32461752.las | Adjusted GPS Time |
| LD32491740.las | Adjusted GPS Time |
| LD32491743.las | Adjusted GPS Time |
| LD32491746.las | Adjusted GPS Time |
| LD32491749.las | Adjusted GPS Time |
| LD32491752.las | Adjusted GPS Time |
| LD32521740.las | Adjusted GPS Time |
| LD32521743.las | Adjusted GPS Time |
| LD32521746.las | Adjusted GPS Time |
| LD32521749.las | Adjusted GPS Time |
| LD32521752.las | Adjusted GPS Time |
| LD32551740.las | Adjusted GPS Time |
| LD32551743.las | Adjusted GPS Time |
| LD32551746.las | Adjusted GPS Time |
| LD32551749.las | Adjusted GPS Time |
| LD32551752.las | Adjusted GPS Time |
| LD32581746.las | Adjusted GPS Time |
| LD32581749.las | Adjusted GPS Time |

DPH-4 Report on Datums (Swath Data)

The USGS Lidar Base Specification Version 1.2 states: "All data collected shall be tied to the datums listed below: For the Conterminous United States (CONUS), unless otherwise specified by the user and agreed to in advance by the USGS–NGP:

The horizontal datum for latitude and longitude and ellipsoid heights will be the North American Datum of 1983 (NAD 83) using the most recently published adjustment of the National Geodetic Survey (NGS) (currently NAD 83, epoch 2010.00). The vertical datum for orthometric heights will be the North American Vertical Datum of 1988 (NAVD 88). The geoid model used to convert between ellipsoid heights and orthometric heights will be the latest hybrid geoid model of NGS, supporting the latest realization of NAD 83 (currently GEOID12B model)."

The purpose of this section is to show the datums of the LAS files for the lidar swath data.

[Boresighted Files - Y:\Mapping\Projects\65219844_CWCB_Eastern_Colorado\Production\Final_Client_Deliverables\Block_2\QL1_Central\point_cloud\Swaths](#)

| File | Horizontal Datum | EPSG Code | Vertical Datum | EPSG Code |
|-----------|--|-----------|------------------------------------|-----------|
| 06100.las | NAD83 (National Spatial Reference System 2011) | 1116 | North American Vertical Datum 1988 | 5103 |
| 06101.las | NAD83 (National Spatial Reference System 2011) | 1116 | North American Vertical Datum 1988 | 5103 |
| 06102.las | NAD83 (National Spatial Reference System 2011) | 1116 | North American Vertical Datum 1988 | 5103 |
| 06103.las | NAD83 (National Spatial Reference System 2011) | 1116 | North American Vertical Datum 1988 | 5103 |
| 06104.las | NAD83 (National Spatial Reference System 2011) | 1116 | North American Vertical Datum 1988 | 5103 |
| 06105.las | NAD83 (National Spatial Reference System 2011) | 1116 | North American Vertical Datum 1988 | 5103 |
| 06106.las | NAD83 (National Spatial Reference System 2011) | 1116 | North American Vertical Datum 1988 | 5103 |
| 06107.las | NAD83 (National Spatial Reference System 2011) | 1116 | North American Vertical Datum 1988 | 5103 |
| 06108.las | NAD83 (National Spatial Reference System 2011) | 1116 | North American Vertical Datum 1988 | 5103 |
| 06109.las | NAD83 (National Spatial Reference System 2011) | 1116 | North American Vertical Datum 1988 | 5103 |
| 06110.las | NAD83 (National Spatial Reference System 2011) | 1116 | North American Vertical Datum 1988 | 5103 |
| 06111.las | NAD83 (National Spatial Reference System 2011) | 1116 | North American Vertical Datum 1988 | 5103 |
| 06112.las | NAD83 (National Spatial Reference System 2011) | 1116 | North American Vertical Datum 1988 | 5103 |
| 06113.las | NAD83 (National Spatial Reference System 2011) | 1116 | North American Vertical Datum 1988 | 5103 |
| 06114.las | NAD83 (National Spatial Reference System 2011) | 1116 | North American Vertical Datum 1988 | 5103 |
| 06115.las | NAD83 (National Spatial Reference System 2011) | 1116 | North American Vertical Datum 1988 | 5103 |
| 06116.las | NAD83 (National Spatial Reference System 2011) | 1116 | North American Vertical Datum 1988 | 5103 |
| 06117.las | NAD83 (National Spatial Reference System 2011) | 1116 | North American Vertical Datum 1988 | 5103 |
| 06118.las | NAD83 (National Spatial Reference System 2011) | 1116 | North American Vertical Datum 1988 | 5103 |
| 06119.las | NAD83 (National Spatial Reference System 2011) | 1116 | North American Vertical Datum 1988 | 5103 |
| 06120.las | NAD83 (National Spatial Reference System 2011) | 1116 | North American Vertical Datum 1988 | 5103 |
| 06121.las | NAD83 (National Spatial Reference System 2011) | 1116 | North American Vertical Datum 1988 | 5103 |
| 06122.las | NAD83 (National Spatial Reference System 2011) | 1116 | North American Vertical Datum 1988 | 5103 |
| 06123.las | NAD83 (National Spatial Reference System 2011) | 1116 | North American Vertical Datum 1988 | 5103 |

DPH-4 Report on Datums (Swath Data) - continued

| File | Horizontal Datum | EPSG Code | Vertical Datum | EPSG Code |
|-----------|--|-----------|------------------------------------|-----------|
| 06124.las | NAD83 (National Spatial Reference System 2011) | 1116 | North American Vertical Datum 1988 | 5103 |
| 06125.las | NAD83 (National Spatial Reference System 2011) | 1116 | North American Vertical Datum 1988 | 5103 |
| 06126.las | NAD83 (National Spatial Reference System 2011) | 1116 | North American Vertical Datum 1988 | 5103 |
| 06127.las | NAD83 (National Spatial Reference System 2011) | 1116 | North American Vertical Datum 1988 | 5103 |
| 06128.las | NAD83 (National Spatial Reference System 2011) | 1116 | North American Vertical Datum 1988 | 5103 |
| 06129.las | NAD83 (National Spatial Reference System 2011) | 1116 | North American Vertical Datum 1988 | 5103 |
| 06130.las | NAD83 (National Spatial Reference System 2011) | 1116 | North American Vertical Datum 1988 | 5103 |
| 06131.las | NAD83 (National Spatial Reference System 2011) | 1116 | North American Vertical Datum 1988 | 5103 |
| 06132.las | NAD83 (National Spatial Reference System 2011) | 1116 | North American Vertical Datum 1988 | 5103 |
| 06133.las | NAD83 (National Spatial Reference System 2011) | 1116 | North American Vertical Datum 1988 | 5103 |
| 06134.las | NAD83 (National Spatial Reference System 2011) | 1116 | North American Vertical Datum 1988 | 5103 |
| 06135.las | NAD83 (National Spatial Reference System 2011) | 1116 | North American Vertical Datum 1988 | 5103 |
| 06136.las | NAD83 (National Spatial Reference System 2011) | 1116 | North American Vertical Datum 1988 | 5103 |
| 06137.las | NAD83 (National Spatial Reference System 2011) | 1116 | North American Vertical Datum 1988 | 5103 |
| 06138.las | NAD83 (National Spatial Reference System 2011) | 1116 | North American Vertical Datum 1988 | 5103 |
| 06139.las | NAD83 (National Spatial Reference System 2011) | 1116 | North American Vertical Datum 1988 | 5103 |
| 06140.las | NAD83 (National Spatial Reference System 2011) | 1116 | North American Vertical Datum 1988 | 5103 |
| 06141.las | NAD83 (National Spatial Reference System 2011) | 1116 | North American Vertical Datum 1988 | 5103 |
| 06142.las | NAD83 (National Spatial Reference System 2011) | 1116 | North American Vertical Datum 1988 | 5103 |
| 06143.las | NAD83 (National Spatial Reference System 2011) | 1116 | North American Vertical Datum 1988 | 5103 |
| 06144.las | NAD83 (National Spatial Reference System 2011) | 1116 | North American Vertical Datum 1988 | 5103 |
| 06145.las | NAD83 (National Spatial Reference System 2011) | 1116 | North American Vertical Datum 1988 | 5103 |
| 06146.las | NAD83 (National Spatial Reference System 2011) | 1116 | North American Vertical Datum 1988 | 5103 |
| 06147.las | NAD83 (National Spatial Reference System 2011) | 1116 | North American Vertical Datum 1988 | 5103 |
| 06148.las | NAD83 (National Spatial Reference System 2011) | 1116 | North American Vertical Datum 1988 | 5103 |
| 06149.las | NAD83 (National Spatial Reference System 2011) | 1116 | North American Vertical Datum 1988 | 5103 |
| 06150.las | NAD83 (National Spatial Reference System 2011) | 1116 | North American Vertical Datum 1988 | 5103 |
| 06151.las | NAD83 (National Spatial Reference System 2011) | 1116 | North American Vertical Datum 1988 | 5103 |
| 06152.las | NAD83 (National Spatial Reference System 2011) | 1116 | North American Vertical Datum 1988 | 5103 |
| 06153.las | NAD83 (National Spatial Reference System 2011) | 1116 | North American Vertical Datum 1988 | 5103 |
| 06154.las | NAD83 (National Spatial Reference System 2011) | 1116 | North American Vertical Datum 1988 | 5103 |
| 06155.las | NAD83 (National Spatial Reference System 2011) | 1116 | North American Vertical Datum 1988 | 5103 |
| 06156.las | NAD83 (National Spatial Reference System 2011) | 1116 | North American Vertical Datum 1988 | 5103 |
| 06157.las | NAD83 (National Spatial Reference System 2011) | 1116 | North American Vertical Datum 1988 | 5103 |

DPH-4 Report on Datums (Swath Data) - continued

| File | Horizontal Datum | EPSG Code | Vertical Datum | EPSG Code |
|-----------|--|-----------|------------------------------------|-----------|
| 06158.las | NAD83 (National Spatial Reference System 2011) | 1116 | North American Vertical Datum 1988 | 5103 |
| 06159.las | NAD83 (National Spatial Reference System 2011) | 1116 | North American Vertical Datum 1988 | 5103 |
| 06160.las | NAD83 (National Spatial Reference System 2011) | 1116 | North American Vertical Datum 1988 | 5103 |
| 06161.las | NAD83 (National Spatial Reference System 2011) | 1116 | North American Vertical Datum 1988 | 5103 |
| 06162.las | NAD83 (National Spatial Reference System 2011) | 1116 | North American Vertical Datum 1988 | 5103 |
| 06163.las | NAD83 (National Spatial Reference System 2011) | 1116 | North American Vertical Datum 1988 | 5103 |
| 06164.las | NAD83 (National Spatial Reference System 2011) | 1116 | North American Vertical Datum 1988 | 5103 |
| 06165.las | NAD83 (National Spatial Reference System 2011) | 1116 | North American Vertical Datum 1988 | 5103 |
| 06166.las | NAD83 (National Spatial Reference System 2011) | 1116 | North American Vertical Datum 1988 | 5103 |
| 06167.las | NAD83 (National Spatial Reference System 2011) | 1116 | North American Vertical Datum 1988 | 5103 |

DPH-4 Report on Datums (Tiled Data)

The USGS Lidar Base Specification Version 1.2 states: "All data collected shall be tied to the datums listed below: For the Conterminous United States (CONUS), unless otherwise specified by the user and agreed to in advance by the USGS–NGP:

The horizontal datum for latitude and longitude and ellipsoid heights will be the North American Datum of 1983 (NAD 83) using the most recently published adjustment of the National Geodetic Survey (NGS) (currently NAD 83, epoch 2010.00). The vertical datum for orthometric heights will be the North American Vertical Datum of 1988 (NAVD 88). The geoid model used to convert between ellipsoid heights and orthometric heights will be the latest hybrid geoid model of NGS, supporting the latest realization of NAD 83 (currently GEOID12B model)."

The purpose of this section is to show the datums of the LAS files for the lidar tiled data.

[Classified Files - Y:\Mapping\Projects\65219844_CWCB_Eastern_Colorado\Production\Final_Client_Deliverables\Block_2\QL1_Central\point_cloud\tilecls](#)

| File | Horizontal Datum | EPSG Code | Vertical Datum | EPSG Code |
|----------------|--|-----------|------------------------------------|-----------|
| LD31801704.las | NAD83 (National Spatial Reference System 2011) | 1116 | North American Vertical Datum 1988 | 5103 |
| LD31801707.las | NAD83 (National Spatial Reference System 2011) | 1116 | North American Vertical Datum 1988 | 5103 |
| LD31801710.las | NAD83 (National Spatial Reference System 2011) | 1116 | North American Vertical Datum 1988 | 5103 |
| LD31801713.las | NAD83 (National Spatial Reference System 2011) | 1116 | North American Vertical Datum 1988 | 5103 |
| LD31801716.las | NAD83 (National Spatial Reference System 2011) | 1116 | North American Vertical Datum 1988 | 5103 |
| LD31831704.las | NAD83 (National Spatial Reference System 2011) | 1116 | North American Vertical Datum 1988 | 5103 |
| LD31831707.las | NAD83 (National Spatial Reference System 2011) | 1116 | North American Vertical Datum 1988 | 5103 |
| LD31831710.las | NAD83 (National Spatial Reference System 2011) | 1116 | North American Vertical Datum 1988 | 5103 |
| LD31831713.las | NAD83 (National Spatial Reference System 2011) | 1116 | North American Vertical Datum 1988 | 5103 |
| LD31831716.las | NAD83 (National Spatial Reference System 2011) | 1116 | North American Vertical Datum 1988 | 5103 |
| LD31861704.las | NAD83 (National Spatial Reference System 2011) | 1116 | North American Vertical Datum 1988 | 5103 |
| LD31861707.las | NAD83 (National Spatial Reference System 2011) | 1116 | North American Vertical Datum 1988 | 5103 |
| LD31861710.las | NAD83 (National Spatial Reference System 2011) | 1116 | North American Vertical Datum 1988 | 5103 |
| LD31861713.las | NAD83 (National Spatial Reference System 2011) | 1116 | North American Vertical Datum 1988 | 5103 |
| LD31861716.las | NAD83 (National Spatial Reference System 2011) | 1116 | North American Vertical Datum 1988 | 5103 |
| LD31891704.las | NAD83 (National Spatial Reference System 2011) | 1116 | North American Vertical Datum 1988 | 5103 |
| LD31891707.las | NAD83 (National Spatial Reference System 2011) | 1116 | North American Vertical Datum 1988 | 5103 |
| LD31891710.las | NAD83 (National Spatial Reference System 2011) | 1116 | North American Vertical Datum 1988 | 5103 |
| LD31891713.las | NAD83 (National Spatial Reference System 2011) | 1116 | North American Vertical Datum 1988 | 5103 |
| LD31891716.las | NAD83 (National Spatial Reference System 2011) | 1116 | North American Vertical Datum 1988 | 5103 |
| LD31921704.las | NAD83 (National Spatial Reference System 2011) | 1116 | North American Vertical Datum 1988 | 5103 |
| LD31921707.las | NAD83 (National Spatial Reference System 2011) | 1116 | North American Vertical Datum 1988 | 5103 |
| LD31921710.las | NAD83 (National Spatial Reference System 2011) | 1116 | North American Vertical Datum 1988 | 5103 |
| LD31921713.las | NAD83 (National Spatial Reference System 2011) | 1116 | North American Vertical Datum 1988 | 5103 |

DPH-4 Report on Datums (Tiled Data) - continued

| File | Horizontal Datum | EPSG Code | Vertical Datum | EPSG Code |
|----------------|--|-----------|------------------------------------|-----------|
| LD31921716.las | NAD83 (National Spatial Reference System 2011) | 1116 | North American Vertical Datum 1988 | 5103 |
| LD31951704.las | NAD83 (National Spatial Reference System 2011) | 1116 | North American Vertical Datum 1988 | 5103 |
| LD31951707.las | NAD83 (National Spatial Reference System 2011) | 1116 | North American Vertical Datum 1988 | 5103 |
| LD31951710.las | NAD83 (National Spatial Reference System 2011) | 1116 | North American Vertical Datum 1988 | 5103 |
| LD31951713.las | NAD83 (National Spatial Reference System 2011) | 1116 | North American Vertical Datum 1988 | 5103 |
| LD31951716.las | NAD83 (National Spatial Reference System 2011) | 1116 | North American Vertical Datum 1988 | 5103 |
| LD31981701.las | NAD83 (National Spatial Reference System 2011) | 1116 | North American Vertical Datum 1988 | 5103 |
| LD31981704.las | NAD83 (National Spatial Reference System 2011) | 1116 | North American Vertical Datum 1988 | 5103 |
| LD31981707.las | NAD83 (National Spatial Reference System 2011) | 1116 | North American Vertical Datum 1988 | 5103 |
| LD31981710.las | NAD83 (National Spatial Reference System 2011) | 1116 | North American Vertical Datum 1988 | 5103 |
| LD31981713.las | NAD83 (National Spatial Reference System 2011) | 1116 | North American Vertical Datum 1988 | 5103 |
| LD31981716.las | NAD83 (National Spatial Reference System 2011) | 1116 | North American Vertical Datum 1988 | 5103 |
| LD31981719.las | NAD83 (National Spatial Reference System 2011) | 1116 | North American Vertical Datum 1988 | 5103 |
| LD31981722.las | NAD83 (National Spatial Reference System 2011) | 1116 | North American Vertical Datum 1988 | 5103 |
| LD31981725.las | NAD83 (National Spatial Reference System 2011) | 1116 | North American Vertical Datum 1988 | 5103 |
| LD31981728.las | NAD83 (National Spatial Reference System 2011) | 1116 | North American Vertical Datum 1988 | 5103 |
| LD31981731.las | NAD83 (National Spatial Reference System 2011) | 1116 | North American Vertical Datum 1988 | 5103 |
| LD32011704.las | NAD83 (National Spatial Reference System 2011) | 1116 | North American Vertical Datum 1988 | 5103 |
| LD32011707.las | NAD83 (National Spatial Reference System 2011) | 1116 | North American Vertical Datum 1988 | 5103 |
| LD32011710.las | NAD83 (National Spatial Reference System 2011) | 1116 | North American Vertical Datum 1988 | 5103 |
| LD32011713.las | NAD83 (National Spatial Reference System 2011) | 1116 | North American Vertical Datum 1988 | 5103 |
| LD32011716.las | NAD83 (National Spatial Reference System 2011) | 1116 | North American Vertical Datum 1988 | 5103 |
| LD32011719.las | NAD83 (National Spatial Reference System 2011) | 1116 | North American Vertical Datum 1988 | 5103 |
| LD32011722.las | NAD83 (National Spatial Reference System 2011) | 1116 | North American Vertical Datum 1988 | 5103 |
| LD32011725.las | NAD83 (National Spatial Reference System 2011) | 1116 | North American Vertical Datum 1988 | 5103 |
| LD32011728.las | NAD83 (National Spatial Reference System 2011) | 1116 | North American Vertical Datum 1988 | 5103 |
| LD32011731.las | NAD83 (National Spatial Reference System 2011) | 1116 | North American Vertical Datum 1988 | 5103 |
| LD32041704.las | NAD83 (National Spatial Reference System 2011) | 1116 | North American Vertical Datum 1988 | 5103 |
| LD32041707.las | NAD83 (National Spatial Reference System 2011) | 1116 | North American Vertical Datum 1988 | 5103 |
| LD32041710.las | NAD83 (National Spatial Reference System 2011) | 1116 | North American Vertical Datum 1988 | 5103 |
| LD32041713.las | NAD83 (National Spatial Reference System 2011) | 1116 | North American Vertical Datum 1988 | 5103 |
| LD32041716.las | NAD83 (National Spatial Reference System 2011) | 1116 | North American Vertical Datum 1988 | 5103 |
| LD32041719.las | NAD83 (National Spatial Reference System 2011) | 1116 | North American Vertical Datum 1988 | 5103 |
| LD32041722.las | NAD83 (National Spatial Reference System 2011) | 1116 | North American Vertical Datum 1988 | 5103 |

DPH-4 Report on Datums (Tiled Data) - continued

| File | Horizontal Datum | EPSG Code | Vertical Datum | EPSG Code |
|----------------|--|-----------|------------------------------------|-----------|
| LD32041725.las | NAD83 (National Spatial Reference System 2011) | 1116 | North American Vertical Datum 1988 | 5103 |
| LD32041728.las | NAD83 (National Spatial Reference System 2011) | 1116 | North American Vertical Datum 1988 | 5103 |
| LD32041731.las | NAD83 (National Spatial Reference System 2011) | 1116 | North American Vertical Datum 1988 | 5103 |
| LD32041734.las | NAD83 (National Spatial Reference System 2011) | 1116 | North American Vertical Datum 1988 | 5103 |
| LD32071704.las | NAD83 (National Spatial Reference System 2011) | 1116 | North American Vertical Datum 1988 | 5103 |
| LD32071707.las | NAD83 (National Spatial Reference System 2011) | 1116 | North American Vertical Datum 1988 | 5103 |
| LD32071710.las | NAD83 (National Spatial Reference System 2011) | 1116 | North American Vertical Datum 1988 | 5103 |
| LD32071713.las | NAD83 (National Spatial Reference System 2011) | 1116 | North American Vertical Datum 1988 | 5103 |
| LD32071716.las | NAD83 (National Spatial Reference System 2011) | 1116 | North American Vertical Datum 1988 | 5103 |
| LD32071719.las | NAD83 (National Spatial Reference System 2011) | 1116 | North American Vertical Datum 1988 | 5103 |
| LD32071722.las | NAD83 (National Spatial Reference System 2011) | 1116 | North American Vertical Datum 1988 | 5103 |
| LD32071725.las | NAD83 (National Spatial Reference System 2011) | 1116 | North American Vertical Datum 1988 | 5103 |
| LD32071728.las | NAD83 (National Spatial Reference System 2011) | 1116 | North American Vertical Datum 1988 | 5103 |
| LD32071731.las | NAD83 (National Spatial Reference System 2011) | 1116 | North American Vertical Datum 1988 | 5103 |
| LD32071734.las | NAD83 (National Spatial Reference System 2011) | 1116 | North American Vertical Datum 1988 | 5103 |
| LD32101704.las | NAD83 (National Spatial Reference System 2011) | 1116 | North American Vertical Datum 1988 | 5103 |
| LD32101707.las | NAD83 (National Spatial Reference System 2011) | 1116 | North American Vertical Datum 1988 | 5103 |
| LD32101710.las | NAD83 (National Spatial Reference System 2011) | 1116 | North American Vertical Datum 1988 | 5103 |
| LD32101713.las | NAD83 (National Spatial Reference System 2011) | 1116 | North American Vertical Datum 1988 | 5103 |
| LD32101716.las | NAD83 (National Spatial Reference System 2011) | 1116 | North American Vertical Datum 1988 | 5103 |
| LD32101722.las | NAD83 (National Spatial Reference System 2011) | 1116 | North American Vertical Datum 1988 | 5103 |
| LD32101725.las | NAD83 (National Spatial Reference System 2011) | 1116 | North American Vertical Datum 1988 | 5103 |
| LD32101728.las | NAD83 (National Spatial Reference System 2011) | 1116 | North American Vertical Datum 1988 | 5103 |
| LD32101731.las | NAD83 (National Spatial Reference System 2011) | 1116 | North American Vertical Datum 1988 | 5103 |
| LD32101734.las | NAD83 (National Spatial Reference System 2011) | 1116 | North American Vertical Datum 1988 | 5103 |
| LD32131704.las | NAD83 (National Spatial Reference System 2011) | 1116 | North American Vertical Datum 1988 | 5103 |
| LD32131707.las | NAD83 (National Spatial Reference System 2011) | 1116 | North American Vertical Datum 1988 | 5103 |
| LD32131710.las | NAD83 (National Spatial Reference System 2011) | 1116 | North American Vertical Datum 1988 | 5103 |
| LD32131713.las | NAD83 (National Spatial Reference System 2011) | 1116 | North American Vertical Datum 1988 | 5103 |
| LD32131716.las | NAD83 (National Spatial Reference System 2011) | 1116 | North American Vertical Datum 1988 | 5103 |
| LD32131722.las | NAD83 (National Spatial Reference System 2011) | 1116 | North American Vertical Datum 1988 | 5103 |
| LD32131725.las | NAD83 (National Spatial Reference System 2011) | 1116 | North American Vertical Datum 1988 | 5103 |
| LD32131728.las | NAD83 (National Spatial Reference System 2011) | 1116 | North American Vertical Datum 1988 | 5103 |
| LD32131731.las | NAD83 (National Spatial Reference System 2011) | 1116 | North American Vertical Datum 1988 | 5103 |

DPH-4 Report on Datums (Tiled Data) - continued

| File | Horizontal Datum | EPSG Code | Vertical Datum | EPSG Code |
|----------------|--|-----------|------------------------------------|-----------|
| LD32131734.las | NAD83 (National Spatial Reference System 2011) | 1116 | North American Vertical Datum 1988 | 5103 |
| LD32131737.las | NAD83 (National Spatial Reference System 2011) | 1116 | North American Vertical Datum 1988 | 5103 |
| LD32131740.las | NAD83 (National Spatial Reference System 2011) | 1116 | North American Vertical Datum 1988 | 5103 |
| LD32131743.las | NAD83 (National Spatial Reference System 2011) | 1116 | North American Vertical Datum 1988 | 5103 |
| LD32131746.las | NAD83 (National Spatial Reference System 2011) | 1116 | North American Vertical Datum 1988 | 5103 |
| LD32131749.las | NAD83 (National Spatial Reference System 2011) | 1116 | North American Vertical Datum 1988 | 5103 |
| LD32131752.las | NAD83 (National Spatial Reference System 2011) | 1116 | North American Vertical Datum 1988 | 5103 |
| LD32131755.las | NAD83 (National Spatial Reference System 2011) | 1116 | North American Vertical Datum 1988 | 5103 |
| LD32131758.las | NAD83 (National Spatial Reference System 2011) | 1116 | North American Vertical Datum 1988 | 5103 |
| LD32161722.las | NAD83 (National Spatial Reference System 2011) | 1116 | North American Vertical Datum 1988 | 5103 |
| LD32161725.las | NAD83 (National Spatial Reference System 2011) | 1116 | North American Vertical Datum 1988 | 5103 |
| LD32161728.las | NAD83 (National Spatial Reference System 2011) | 1116 | North American Vertical Datum 1988 | 5103 |
| LD32161731.las | NAD83 (National Spatial Reference System 2011) | 1116 | North American Vertical Datum 1988 | 5103 |
| LD32161734.las | NAD83 (National Spatial Reference System 2011) | 1116 | North American Vertical Datum 1988 | 5103 |
| LD32161737.las | NAD83 (National Spatial Reference System 2011) | 1116 | North American Vertical Datum 1988 | 5103 |
| LD32161740.las | NAD83 (National Spatial Reference System 2011) | 1116 | North American Vertical Datum 1988 | 5103 |
| LD32161743.las | NAD83 (National Spatial Reference System 2011) | 1116 | North American Vertical Datum 1988 | 5103 |
| LD32161746.las | NAD83 (National Spatial Reference System 2011) | 1116 | North American Vertical Datum 1988 | 5103 |
| LD32161749.las | NAD83 (National Spatial Reference System 2011) | 1116 | North American Vertical Datum 1988 | 5103 |
| LD32161752.las | NAD83 (National Spatial Reference System 2011) | 1116 | North American Vertical Datum 1988 | 5103 |
| LD32161755.las | NAD83 (National Spatial Reference System 2011) | 1116 | North American Vertical Datum 1988 | 5103 |
| LD32161758.las | NAD83 (National Spatial Reference System 2011) | 1116 | North American Vertical Datum 1988 | 5103 |
| LD32191722.las | NAD83 (National Spatial Reference System 2011) | 1116 | North American Vertical Datum 1988 | 5103 |
| LD32191725.las | NAD83 (National Spatial Reference System 2011) | 1116 | North American Vertical Datum 1988 | 5103 |
| LD32191728.las | NAD83 (National Spatial Reference System 2011) | 1116 | North American Vertical Datum 1988 | 5103 |
| LD32191731.las | NAD83 (National Spatial Reference System 2011) | 1116 | North American Vertical Datum 1988 | 5103 |
| LD32191734.las | NAD83 (National Spatial Reference System 2011) | 1116 | North American Vertical Datum 1988 | 5103 |
| LD32191737.las | NAD83 (National Spatial Reference System 2011) | 1116 | North American Vertical Datum 1988 | 5103 |
| LD32191740.las | NAD83 (National Spatial Reference System 2011) | 1116 | North American Vertical Datum 1988 | 5103 |
| LD32191743.las | NAD83 (National Spatial Reference System 2011) | 1116 | North American Vertical Datum 1988 | 5103 |
| LD32191746.las | NAD83 (National Spatial Reference System 2011) | 1116 | North American Vertical Datum 1988 | 5103 |
| LD32191749.las | NAD83 (National Spatial Reference System 2011) | 1116 | North American Vertical Datum 1988 | 5103 |
| LD32191752.las | NAD83 (National Spatial Reference System 2011) | 1116 | North American Vertical Datum 1988 | 5103 |
| LD32191755.las | NAD83 (National Spatial Reference System 2011) | 1116 | North American Vertical Datum 1988 | 5103 |

DPH-4 Report on Datums (Tiled Data) - continued

| File | Horizontal Datum | EPSG Code | Vertical Datum | EPSG Code |
|----------------|--|-----------|------------------------------------|-----------|
| LD32191758.las | NAD83 (National Spatial Reference System 2011) | 1116 | North American Vertical Datum 1988 | 5103 |
| LD32191764.las | NAD83 (National Spatial Reference System 2011) | 1116 | North American Vertical Datum 1988 | 5103 |
| LD32191767.las | NAD83 (National Spatial Reference System 2011) | 1116 | North American Vertical Datum 1988 | 5103 |
| LD32221722.las | NAD83 (National Spatial Reference System 2011) | 1116 | North American Vertical Datum 1988 | 5103 |
| LD32221725.las | NAD83 (National Spatial Reference System 2011) | 1116 | North American Vertical Datum 1988 | 5103 |
| LD32221728.las | NAD83 (National Spatial Reference System 2011) | 1116 | North American Vertical Datum 1988 | 5103 |
| LD32221731.las | NAD83 (National Spatial Reference System 2011) | 1116 | North American Vertical Datum 1988 | 5103 |
| LD32221734.las | NAD83 (National Spatial Reference System 2011) | 1116 | North American Vertical Datum 1988 | 5103 |
| LD32221737.las | NAD83 (National Spatial Reference System 2011) | 1116 | North American Vertical Datum 1988 | 5103 |
| LD32221740.las | NAD83 (National Spatial Reference System 2011) | 1116 | North American Vertical Datum 1988 | 5103 |
| LD32221743.las | NAD83 (National Spatial Reference System 2011) | 1116 | North American Vertical Datum 1988 | 5103 |
| LD32221746.las | NAD83 (National Spatial Reference System 2011) | 1116 | North American Vertical Datum 1988 | 5103 |
| LD32221749.las | NAD83 (National Spatial Reference System 2011) | 1116 | North American Vertical Datum 1988 | 5103 |
| LD32221752.las | NAD83 (National Spatial Reference System 2011) | 1116 | North American Vertical Datum 1988 | 5103 |
| LD32221755.las | NAD83 (National Spatial Reference System 2011) | 1116 | North American Vertical Datum 1988 | 5103 |
| LD32221758.las | NAD83 (National Spatial Reference System 2011) | 1116 | North American Vertical Datum 1988 | 5103 |
| LD32221761.las | NAD83 (National Spatial Reference System 2011) | 1116 | North American Vertical Datum 1988 | 5103 |
| LD32221764.las | NAD83 (National Spatial Reference System 2011) | 1116 | North American Vertical Datum 1988 | 5103 |
| LD32221767.las | NAD83 (National Spatial Reference System 2011) | 1116 | North American Vertical Datum 1988 | 5103 |
| LD32251722.las | NAD83 (National Spatial Reference System 2011) | 1116 | North American Vertical Datum 1988 | 5103 |
| LD32251725.las | NAD83 (National Spatial Reference System 2011) | 1116 | North American Vertical Datum 1988 | 5103 |
| LD32251728.las | NAD83 (National Spatial Reference System 2011) | 1116 | North American Vertical Datum 1988 | 5103 |
| LD32251731.las | NAD83 (National Spatial Reference System 2011) | 1116 | North American Vertical Datum 1988 | 5103 |
| LD32251734.las | NAD83 (National Spatial Reference System 2011) | 1116 | North American Vertical Datum 1988 | 5103 |
| LD32251737.las | NAD83 (National Spatial Reference System 2011) | 1116 | North American Vertical Datum 1988 | 5103 |
| LD32251740.las | NAD83 (National Spatial Reference System 2011) | 1116 | North American Vertical Datum 1988 | 5103 |
| LD32251743.las | NAD83 (National Spatial Reference System 2011) | 1116 | North American Vertical Datum 1988 | 5103 |
| LD32251746.las | NAD83 (National Spatial Reference System 2011) | 1116 | North American Vertical Datum 1988 | 5103 |
| LD32251749.las | NAD83 (National Spatial Reference System 2011) | 1116 | North American Vertical Datum 1988 | 5103 |
| LD32251752.las | NAD83 (National Spatial Reference System 2011) | 1116 | North American Vertical Datum 1988 | 5103 |
| LD32251755.las | NAD83 (National Spatial Reference System 2011) | 1116 | North American Vertical Datum 1988 | 5103 |
| LD32251758.las | NAD83 (National Spatial Reference System 2011) | 1116 | North American Vertical Datum 1988 | 5103 |
| LD32251761.las | NAD83 (National Spatial Reference System 2011) | 1116 | North American Vertical Datum 1988 | 5103 |
| LD32251764.las | NAD83 (National Spatial Reference System 2011) | 1116 | North American Vertical Datum 1988 | 5103 |

DPH-4 Report on Datums (Tiled Data) - continued

| File | Horizontal Datum | EPSG Code | Vertical Datum | EPSG Code |
|----------------|--|-----------|------------------------------------|-----------|
| LD32251767.las | NAD83 (National Spatial Reference System 2011) | 1116 | North American Vertical Datum 1988 | 5103 |
| LD32281722.las | NAD83 (National Spatial Reference System 2011) | 1116 | North American Vertical Datum 1988 | 5103 |
| LD32281725.las | NAD83 (National Spatial Reference System 2011) | 1116 | North American Vertical Datum 1988 | 5103 |
| LD32281728.las | NAD83 (National Spatial Reference System 2011) | 1116 | North American Vertical Datum 1988 | 5103 |
| LD32281731.las | NAD83 (National Spatial Reference System 2011) | 1116 | North American Vertical Datum 1988 | 5103 |
| LD32281734.las | NAD83 (National Spatial Reference System 2011) | 1116 | North American Vertical Datum 1988 | 5103 |
| LD32281737.las | NAD83 (National Spatial Reference System 2011) | 1116 | North American Vertical Datum 1988 | 5103 |
| LD32281740.las | NAD83 (National Spatial Reference System 2011) | 1116 | North American Vertical Datum 1988 | 5103 |
| LD32281743.las | NAD83 (National Spatial Reference System 2011) | 1116 | North American Vertical Datum 1988 | 5103 |
| LD32281746.las | NAD83 (National Spatial Reference System 2011) | 1116 | North American Vertical Datum 1988 | 5103 |
| LD32281749.las | NAD83 (National Spatial Reference System 2011) | 1116 | North American Vertical Datum 1988 | 5103 |
| LD32281752.las | NAD83 (National Spatial Reference System 2011) | 1116 | North American Vertical Datum 1988 | 5103 |
| LD32281755.las | NAD83 (National Spatial Reference System 2011) | 1116 | North American Vertical Datum 1988 | 5103 |
| LD32281758.las | NAD83 (National Spatial Reference System 2011) | 1116 | North American Vertical Datum 1988 | 5103 |
| LD32281761.las | NAD83 (National Spatial Reference System 2011) | 1116 | North American Vertical Datum 1988 | 5103 |
| LD32281764.las | NAD83 (National Spatial Reference System 2011) | 1116 | North American Vertical Datum 1988 | 5103 |
| LD32311716.las | NAD83 (National Spatial Reference System 2011) | 1116 | North American Vertical Datum 1988 | 5103 |
| LD32311719.las | NAD83 (National Spatial Reference System 2011) | 1116 | North American Vertical Datum 1988 | 5103 |
| LD32311722.las | NAD83 (National Spatial Reference System 2011) | 1116 | North American Vertical Datum 1988 | 5103 |
| LD32311725.las | NAD83 (National Spatial Reference System 2011) | 1116 | North American Vertical Datum 1988 | 5103 |
| LD32311728.las | NAD83 (National Spatial Reference System 2011) | 1116 | North American Vertical Datum 1988 | 5103 |
| LD32311731.las | NAD83 (National Spatial Reference System 2011) | 1116 | North American Vertical Datum 1988 | 5103 |
| LD32311734.las | NAD83 (National Spatial Reference System 2011) | 1116 | North American Vertical Datum 1988 | 5103 |
| LD32311737.las | NAD83 (National Spatial Reference System 2011) | 1116 | North American Vertical Datum 1988 | 5103 |
| LD32311740.las | NAD83 (National Spatial Reference System 2011) | 1116 | North American Vertical Datum 1988 | 5103 |
| LD32311743.las | NAD83 (National Spatial Reference System 2011) | 1116 | North American Vertical Datum 1988 | 5103 |
| LD32311746.las | NAD83 (National Spatial Reference System 2011) | 1116 | North American Vertical Datum 1988 | 5103 |
| LD32311749.las | NAD83 (National Spatial Reference System 2011) | 1116 | North American Vertical Datum 1988 | 5103 |
| LD32311752.las | NAD83 (National Spatial Reference System 2011) | 1116 | North American Vertical Datum 1988 | 5103 |
| LD32311755.las | NAD83 (National Spatial Reference System 2011) | 1116 | North American Vertical Datum 1988 | 5103 |
| LD32341716.las | NAD83 (National Spatial Reference System 2011) | 1116 | North American Vertical Datum 1988 | 5103 |
| LD32341719.las | NAD83 (National Spatial Reference System 2011) | 1116 | North American Vertical Datum 1988 | 5103 |
| LD32341722.las | NAD83 (National Spatial Reference System 2011) | 1116 | North American Vertical Datum 1988 | 5103 |
| LD32341725.las | NAD83 (National Spatial Reference System 2011) | 1116 | North American Vertical Datum 1988 | 5103 |

DPH-4 Report on Datums (Tiled Data) - continued

| File | Horizontal Datum | EPSG Code | Vertical Datum | EPSG Code |
|----------------|--|-----------|------------------------------------|-----------|
| LD32341728.las | NAD83 (National Spatial Reference System 2011) | 1116 | North American Vertical Datum 1988 | 5103 |
| LD32341731.las | NAD83 (National Spatial Reference System 2011) | 1116 | North American Vertical Datum 1988 | 5103 |
| LD32341734.las | NAD83 (National Spatial Reference System 2011) | 1116 | North American Vertical Datum 1988 | 5103 |
| LD32341737.las | NAD83 (National Spatial Reference System 2011) | 1116 | North American Vertical Datum 1988 | 5103 |
| LD32341740.las | NAD83 (National Spatial Reference System 2011) | 1116 | North American Vertical Datum 1988 | 5103 |
| LD32341743.las | NAD83 (National Spatial Reference System 2011) | 1116 | North American Vertical Datum 1988 | 5103 |
| LD32341746.las | NAD83 (National Spatial Reference System 2011) | 1116 | North American Vertical Datum 1988 | 5103 |
| LD32341749.las | NAD83 (National Spatial Reference System 2011) | 1116 | North American Vertical Datum 1988 | 5103 |
| LD32341752.las | NAD83 (National Spatial Reference System 2011) | 1116 | North American Vertical Datum 1988 | 5103 |
| LD32341755.las | NAD83 (National Spatial Reference System 2011) | 1116 | North American Vertical Datum 1988 | 5103 |
| LD32371716.las | NAD83 (National Spatial Reference System 2011) | 1116 | North American Vertical Datum 1988 | 5103 |
| LD32371719.las | NAD83 (National Spatial Reference System 2011) | 1116 | North American Vertical Datum 1988 | 5103 |
| LD32371722.las | NAD83 (National Spatial Reference System 2011) | 1116 | North American Vertical Datum 1988 | 5103 |
| LD32371725.las | NAD83 (National Spatial Reference System 2011) | 1116 | North American Vertical Datum 1988 | 5103 |
| LD32371728.las | NAD83 (National Spatial Reference System 2011) | 1116 | North American Vertical Datum 1988 | 5103 |
| LD32371731.las | NAD83 (National Spatial Reference System 2011) | 1116 | North American Vertical Datum 1988 | 5103 |
| LD32371734.las | NAD83 (National Spatial Reference System 2011) | 1116 | North American Vertical Datum 1988 | 5103 |
| LD32371737.las | NAD83 (National Spatial Reference System 2011) | 1116 | North American Vertical Datum 1988 | 5103 |
| LD32371740.las | NAD83 (National Spatial Reference System 2011) | 1116 | North American Vertical Datum 1988 | 5103 |
| LD32371743.las | NAD83 (National Spatial Reference System 2011) | 1116 | North American Vertical Datum 1988 | 5103 |
| LD32371746.las | NAD83 (National Spatial Reference System 2011) | 1116 | North American Vertical Datum 1988 | 5103 |
| LD32371749.las | NAD83 (National Spatial Reference System 2011) | 1116 | North American Vertical Datum 1988 | 5103 |
| LD32371752.las | NAD83 (National Spatial Reference System 2011) | 1116 | North American Vertical Datum 1988 | 5103 |
| LD32371755.las | NAD83 (National Spatial Reference System 2011) | 1116 | North American Vertical Datum 1988 | 5103 |
| LD32401719.las | NAD83 (National Spatial Reference System 2011) | 1116 | North American Vertical Datum 1988 | 5103 |
| LD32401722.las | NAD83 (National Spatial Reference System 2011) | 1116 | North American Vertical Datum 1988 | 5103 |
| LD32401725.las | NAD83 (National Spatial Reference System 2011) | 1116 | North American Vertical Datum 1988 | 5103 |
| LD32401728.las | NAD83 (National Spatial Reference System 2011) | 1116 | North American Vertical Datum 1988 | 5103 |
| LD32401731.las | NAD83 (National Spatial Reference System 2011) | 1116 | North American Vertical Datum 1988 | 5103 |
| LD32401734.las | NAD83 (National Spatial Reference System 2011) | 1116 | North American Vertical Datum 1988 | 5103 |
| LD32401737.las | NAD83 (National Spatial Reference System 2011) | 1116 | North American Vertical Datum 1988 | 5103 |
| LD32401740.las | NAD83 (National Spatial Reference System 2011) | 1116 | North American Vertical Datum 1988 | 5103 |
| LD32401743.las | NAD83 (National Spatial Reference System 2011) | 1116 | North American Vertical Datum 1988 | 5103 |
| LD32401746.las | NAD83 (National Spatial Reference System 2011) | 1116 | North American Vertical Datum 1988 | 5103 |

DPH-4 Report on Datums (Tiled Data) - continued

| File | Horizontal Datum | EPSG Code | Vertical Datum | EPSG Code |
|----------------|--|-----------|------------------------------------|-----------|
| LD32401749.las | NAD83 (National Spatial Reference System 2011) | 1116 | North American Vertical Datum 1988 | 5103 |
| LD32401752.las | NAD83 (National Spatial Reference System 2011) | 1116 | North American Vertical Datum 1988 | 5103 |
| LD32401755.las | NAD83 (National Spatial Reference System 2011) | 1116 | North American Vertical Datum 1988 | 5103 |
| LD32431719.las | NAD83 (National Spatial Reference System 2011) | 1116 | North American Vertical Datum 1988 | 5103 |
| LD32431722.las | NAD83 (National Spatial Reference System 2011) | 1116 | North American Vertical Datum 1988 | 5103 |
| LD32431725.las | NAD83 (National Spatial Reference System 2011) | 1116 | North American Vertical Datum 1988 | 5103 |
| LD32431728.las | NAD83 (National Spatial Reference System 2011) | 1116 | North American Vertical Datum 1988 | 5103 |
| LD32431731.las | NAD83 (National Spatial Reference System 2011) | 1116 | North American Vertical Datum 1988 | 5103 |
| LD32431734.las | NAD83 (National Spatial Reference System 2011) | 1116 | North American Vertical Datum 1988 | 5103 |
| LD32431737.las | NAD83 (National Spatial Reference System 2011) | 1116 | North American Vertical Datum 1988 | 5103 |
| LD32431740.las | NAD83 (National Spatial Reference System 2011) | 1116 | North American Vertical Datum 1988 | 5103 |
| LD32431743.las | NAD83 (National Spatial Reference System 2011) | 1116 | North American Vertical Datum 1988 | 5103 |
| LD32431746.las | NAD83 (National Spatial Reference System 2011) | 1116 | North American Vertical Datum 1988 | 5103 |
| LD32431749.las | NAD83 (National Spatial Reference System 2011) | 1116 | North American Vertical Datum 1988 | 5103 |
| LD32431752.las | NAD83 (National Spatial Reference System 2011) | 1116 | North American Vertical Datum 1988 | 5103 |
| LD32431755.las | NAD83 (National Spatial Reference System 2011) | 1116 | North American Vertical Datum 1988 | 5103 |
| LD32461716.las | NAD83 (National Spatial Reference System 2011) | 1116 | North American Vertical Datum 1988 | 5103 |
| LD32461719.las | NAD83 (National Spatial Reference System 2011) | 1116 | North American Vertical Datum 1988 | 5103 |
| LD32461722.las | NAD83 (National Spatial Reference System 2011) | 1116 | North American Vertical Datum 1988 | 5103 |
| LD32461725.las | NAD83 (National Spatial Reference System 2011) | 1116 | North American Vertical Datum 1988 | 5103 |
| LD32461728.las | NAD83 (National Spatial Reference System 2011) | 1116 | North American Vertical Datum 1988 | 5103 |
| LD32461731.las | NAD83 (National Spatial Reference System 2011) | 1116 | North American Vertical Datum 1988 | 5103 |
| LD32461734.las | NAD83 (National Spatial Reference System 2011) | 1116 | North American Vertical Datum 1988 | 5103 |
| LD32461737.las | NAD83 (National Spatial Reference System 2011) | 1116 | North American Vertical Datum 1988 | 5103 |
| LD32461740.las | NAD83 (National Spatial Reference System 2011) | 1116 | North American Vertical Datum 1988 | 5103 |
| LD32461743.las | NAD83 (National Spatial Reference System 2011) | 1116 | North American Vertical Datum 1988 | 5103 |
| LD32461746.las | NAD83 (National Spatial Reference System 2011) | 1116 | North American Vertical Datum 1988 | 5103 |
| LD32461749.las | NAD83 (National Spatial Reference System 2011) | 1116 | North American Vertical Datum 1988 | 5103 |
| LD32461752.las | NAD83 (National Spatial Reference System 2011) | 1116 | North American Vertical Datum 1988 | 5103 |
| LD32491740.las | NAD83 (National Spatial Reference System 2011) | 1116 | North American Vertical Datum 1988 | 5103 |
| LD32491743.las | NAD83 (National Spatial Reference System 2011) | 1116 | North American Vertical Datum 1988 | 5103 |
| LD32491746.las | NAD83 (National Spatial Reference System 2011) | 1116 | North American Vertical Datum 1988 | 5103 |
| LD32491749.las | NAD83 (National Spatial Reference System 2011) | 1116 | North American Vertical Datum 1988 | 5103 |
| LD32491752.las | NAD83 (National Spatial Reference System 2011) | 1116 | North American Vertical Datum 1988 | 5103 |

DPH-4 Report on Datums (Tiled Data) - continued

| File | Horizontal Datum | EPSG Code | Vertical Datum | EPSG Code |
|----------------|--|-----------|------------------------------------|-----------|
| LD32521740.las | NAD83 (National Spatial Reference System 2011) | 1116 | North American Vertical Datum 1988 | 5103 |
| LD32521743.las | NAD83 (National Spatial Reference System 2011) | 1116 | North American Vertical Datum 1988 | 5103 |
| LD32521746.las | NAD83 (National Spatial Reference System 2011) | 1116 | North American Vertical Datum 1988 | 5103 |
| LD32521749.las | NAD83 (National Spatial Reference System 2011) | 1116 | North American Vertical Datum 1988 | 5103 |
| LD32521752.las | NAD83 (National Spatial Reference System 2011) | 1116 | North American Vertical Datum 1988 | 5103 |
| LD32551740.las | NAD83 (National Spatial Reference System 2011) | 1116 | North American Vertical Datum 1988 | 5103 |
| LD32551743.las | NAD83 (National Spatial Reference System 2011) | 1116 | North American Vertical Datum 1988 | 5103 |
| LD32551746.las | NAD83 (National Spatial Reference System 2011) | 1116 | North American Vertical Datum 1988 | 5103 |
| LD32551749.las | NAD83 (National Spatial Reference System 2011) | 1116 | North American Vertical Datum 1988 | 5103 |
| LD32551752.las | NAD83 (National Spatial Reference System 2011) | 1116 | North American Vertical Datum 1988 | 5103 |
| LD32581746.las | NAD83 (National Spatial Reference System 2011) | 1116 | North American Vertical Datum 1988 | 5103 |
| LD32581749.las | NAD83 (National Spatial Reference System 2011) | 1116 | North American Vertical Datum 1988 | 5103 |

DPH-5 Report on Coordinate Reference System (Swath Data)

The USGS Lidar Base Specification Version 1.2 states: "Lidar data for CONUS will be processed and delivered in the most accurate Coordinate Reference System (CRS) available for a project location, usually State Plane Coordinate System (SPCS) or a state system. Universal Transverse Mercator (UTM) also may be used, particularly when a single suitable local SPCS is not available, UTM is needed for compatibility with existing data for the area, or is needed for other reasons. Other CRSs may be used with prior approval from the USGS–NGP. For Alaska, American Samoa, Commonwealth of the Northern Mariana Islands, Guam, Hawaii, Puerto Rico, U.S. Virgin Islands, and other areas, the horizontal and vertical CRS (specifically including the units) shall be specified and agreed to in advance of collection by the USGS–NGP and all collection partners. In all cases, the CRS that is used shall be recognized and published by the European Petroleum Survey Group (EPSG) and correctly recognized by industry standard geographic information system (GIS) software applications."

The purpose of this section is to show the coordinate reference systems of the LAS files for the lidar swath data.

[Boresighted Files - Y:\Mapping\Projects\65219844_CWCB_Eastern_Colorado\Production\Final_Client_Deliverables\Block_2\QL1_Central\point_cloud\Swaths](#)

| File | EPSG Code | Coordinate Reference System |
|-----------|-----------|---------------------------------------|
| 06100.las | 6428 | NAD83(2011) / Colorado Central (ftUS) |
| 06101.las | 6428 | NAD83(2011) / Colorado Central (ftUS) |
| 06102.las | 6428 | NAD83(2011) / Colorado Central (ftUS) |
| 06103.las | 6428 | NAD83(2011) / Colorado Central (ftUS) |
| 06104.las | 6428 | NAD83(2011) / Colorado Central (ftUS) |
| 06105.las | 6428 | NAD83(2011) / Colorado Central (ftUS) |
| 06106.las | 6428 | NAD83(2011) / Colorado Central (ftUS) |
| 06107.las | 6428 | NAD83(2011) / Colorado Central (ftUS) |
| 06108.las | 6428 | NAD83(2011) / Colorado Central (ftUS) |
| 06109.las | 6428 | NAD83(2011) / Colorado Central (ftUS) |
| 06110.las | 6428 | NAD83(2011) / Colorado Central (ftUS) |
| 06111.las | 6428 | NAD83(2011) / Colorado Central (ftUS) |
| 06112.las | 6428 | NAD83(2011) / Colorado Central (ftUS) |
| 06113.las | 6428 | NAD83(2011) / Colorado Central (ftUS) |
| 06114.las | 6428 | NAD83(2011) / Colorado Central (ftUS) |
| 06115.las | 6428 | NAD83(2011) / Colorado Central (ftUS) |
| 06116.las | 6428 | NAD83(2011) / Colorado Central (ftUS) |
| 06117.las | 6428 | NAD83(2011) / Colorado Central (ftUS) |
| 06118.las | 6428 | NAD83(2011) / Colorado Central (ftUS) |
| 06119.las | 6428 | NAD83(2011) / Colorado Central (ftUS) |
| 06120.las | 6428 | NAD83(2011) / Colorado Central (ftUS) |
| 06121.las | 6428 | NAD83(2011) / Colorado Central (ftUS) |
| 06122.las | 6428 | NAD83(2011) / Colorado Central (ftUS) |

DPH-5 Report on Coordinate Reference System (Swath Data) - continued

| File | EPSG Code | Coordinate Reference System |
|-----------|-----------|---------------------------------------|
| 06123.las | 6428 | NAD83(2011) / Colorado Central (ftUS) |
| 06124.las | 6428 | NAD83(2011) / Colorado Central (ftUS) |
| 06125.las | 6428 | NAD83(2011) / Colorado Central (ftUS) |
| 06126.las | 6428 | NAD83(2011) / Colorado Central (ftUS) |
| 06127.las | 6428 | NAD83(2011) / Colorado Central (ftUS) |
| 06128.las | 6428 | NAD83(2011) / Colorado Central (ftUS) |
| 06129.las | 6428 | NAD83(2011) / Colorado Central (ftUS) |
| 06130.las | 6428 | NAD83(2011) / Colorado Central (ftUS) |
| 06131.las | 6428 | NAD83(2011) / Colorado Central (ftUS) |
| 06132.las | 6428 | NAD83(2011) / Colorado Central (ftUS) |
| 06133.las | 6428 | NAD83(2011) / Colorado Central (ftUS) |
| 06134.las | 6428 | NAD83(2011) / Colorado Central (ftUS) |
| 06135.las | 6428 | NAD83(2011) / Colorado Central (ftUS) |
| 06136.las | 6428 | NAD83(2011) / Colorado Central (ftUS) |
| 06137.las | 6428 | NAD83(2011) / Colorado Central (ftUS) |
| 06138.las | 6428 | NAD83(2011) / Colorado Central (ftUS) |
| 06139.las | 6428 | NAD83(2011) / Colorado Central (ftUS) |
| 06140.las | 6428 | NAD83(2011) / Colorado Central (ftUS) |
| 06141.las | 6428 | NAD83(2011) / Colorado Central (ftUS) |
| 06142.las | 6428 | NAD83(2011) / Colorado Central (ftUS) |
| 06143.las | 6428 | NAD83(2011) / Colorado Central (ftUS) |
| 06144.las | 6428 | NAD83(2011) / Colorado Central (ftUS) |
| 06145.las | 6428 | NAD83(2011) / Colorado Central (ftUS) |
| 06146.las | 6428 | NAD83(2011) / Colorado Central (ftUS) |
| 06147.las | 6428 | NAD83(2011) / Colorado Central (ftUS) |
| 06148.las | 6428 | NAD83(2011) / Colorado Central (ftUS) |
| 06149.las | 6428 | NAD83(2011) / Colorado Central (ftUS) |
| 06150.las | 6428 | NAD83(2011) / Colorado Central (ftUS) |
| 06151.las | 6428 | NAD83(2011) / Colorado Central (ftUS) |
| 06152.las | 6428 | NAD83(2011) / Colorado Central (ftUS) |
| 06153.las | 6428 | NAD83(2011) / Colorado Central (ftUS) |
| 06154.las | 6428 | NAD83(2011) / Colorado Central (ftUS) |

DPH-5 Report on Coordinate Reference System (Swath Data)

- continued

| File | EPSG Code | Coordinate Reference System |
|-----------|-----------|---------------------------------------|
| 06155.las | 6428 | NAD83(2011) / Colorado Central (ftUS) |
| 06156.las | 6428 | NAD83(2011) / Colorado Central (ftUS) |
| 06157.las | 6428 | NAD83(2011) / Colorado Central (ftUS) |
| 06158.las | 6428 | NAD83(2011) / Colorado Central (ftUS) |
| 06159.las | 6428 | NAD83(2011) / Colorado Central (ftUS) |
| 06160.las | 6428 | NAD83(2011) / Colorado Central (ftUS) |
| 06161.las | 6428 | NAD83(2011) / Colorado Central (ftUS) |
| 06162.las | 6428 | NAD83(2011) / Colorado Central (ftUS) |
| 06163.las | 6428 | NAD83(2011) / Colorado Central (ftUS) |
| 06164.las | 6428 | NAD83(2011) / Colorado Central (ftUS) |
| 06165.las | 6428 | NAD83(2011) / Colorado Central (ftUS) |
| 06166.las | 6428 | NAD83(2011) / Colorado Central (ftUS) |
| 06167.las | 6428 | NAD83(2011) / Colorado Central (ftUS) |

DPH-5 Report on Coordinate Reference System (Tiled Data)

The purpose of this section is to show the coordinate reference systems of the LAS files for the lidar tiled data.

[Classified Files - Y:\Mapping\Projects\65219844_CWCB_Eastern_Colorado\Production\Final_Client_Deliverables\Block_2\QL1_Central\point_cloud\tilecls](Y:\Mapping\Projects\65219844_CWCB_Eastern_Colorado\Production\Final_Client_Deliverables\Block_2\QL1_Central\point_cloud\tilecls)

| File | EPSG Code | Coordinate Reference System |
|----------------|-----------|---------------------------------------|
| LD31801704.las | 6428 | NAD83(2011) / Colorado Central (ftUS) |
| LD31801707.las | 6428 | NAD83(2011) / Colorado Central (ftUS) |
| LD31801710.las | 6428 | NAD83(2011) / Colorado Central (ftUS) |
| LD31801713.las | 6428 | NAD83(2011) / Colorado Central (ftUS) |
| LD31801716.las | 6428 | NAD83(2011) / Colorado Central (ftUS) |
| LD31831704.las | 6428 | NAD83(2011) / Colorado Central (ftUS) |
| LD31831707.las | 6428 | NAD83(2011) / Colorado Central (ftUS) |
| LD31831710.las | 6428 | NAD83(2011) / Colorado Central (ftUS) |
| LD31831713.las | 6428 | NAD83(2011) / Colorado Central (ftUS) |
| LD31831716.las | 6428 | NAD83(2011) / Colorado Central (ftUS) |
| LD31861704.las | 6428 | NAD83(2011) / Colorado Central (ftUS) |
| LD31861707.las | 6428 | NAD83(2011) / Colorado Central (ftUS) |
| LD31861710.las | 6428 | NAD83(2011) / Colorado Central (ftUS) |
| LD31861713.las | 6428 | NAD83(2011) / Colorado Central (ftUS) |
| LD31861716.las | 6428 | NAD83(2011) / Colorado Central (ftUS) |
| LD31891704.las | 6428 | NAD83(2011) / Colorado Central (ftUS) |
| LD31891707.las | 6428 | NAD83(2011) / Colorado Central (ftUS) |
| LD31891710.las | 6428 | NAD83(2011) / Colorado Central (ftUS) |
| LD31891713.las | 6428 | NAD83(2011) / Colorado Central (ftUS) |
| LD31891716.las | 6428 | NAD83(2011) / Colorado Central (ftUS) |
| LD31921704.las | 6428 | NAD83(2011) / Colorado Central (ftUS) |
| LD31921707.las | 6428 | NAD83(2011) / Colorado Central (ftUS) |
| LD31921710.las | 6428 | NAD83(2011) / Colorado Central (ftUS) |
| LD31921713.las | 6428 | NAD83(2011) / Colorado Central (ftUS) |
| LD31921716.las | 6428 | NAD83(2011) / Colorado Central (ftUS) |
| LD31951704.las | 6428 | NAD83(2011) / Colorado Central (ftUS) |
| LD31951707.las | 6428 | NAD83(2011) / Colorado Central (ftUS) |
| LD31951710.las | 6428 | NAD83(2011) / Colorado Central (ftUS) |
| LD31951713.las | 6428 | NAD83(2011) / Colorado Central (ftUS) |
| LD31951716.las | 6428 | NAD83(2011) / Colorado Central (ftUS) |

DPH-5 Report on Coordinate Reference System (Tiled Data)

- continued

| File | EPSG Code | Coordinate Reference System |
|----------------|-----------|---------------------------------------|
| LD31981701.las | 6428 | NAD83(2011) / Colorado Central (ftUS) |
| LD31981704.las | 6428 | NAD83(2011) / Colorado Central (ftUS) |
| LD31981707.las | 6428 | NAD83(2011) / Colorado Central (ftUS) |
| LD31981710.las | 6428 | NAD83(2011) / Colorado Central (ftUS) |
| LD31981713.las | 6428 | NAD83(2011) / Colorado Central (ftUS) |
| LD31981716.las | 6428 | NAD83(2011) / Colorado Central (ftUS) |
| LD31981719.las | 6428 | NAD83(2011) / Colorado Central (ftUS) |
| LD31981722.las | 6428 | NAD83(2011) / Colorado Central (ftUS) |
| LD31981725.las | 6428 | NAD83(2011) / Colorado Central (ftUS) |
| LD31981728.las | 6428 | NAD83(2011) / Colorado Central (ftUS) |
| LD31981731.las | 6428 | NAD83(2011) / Colorado Central (ftUS) |
| LD32011704.las | 6428 | NAD83(2011) / Colorado Central (ftUS) |
| LD32011707.las | 6428 | NAD83(2011) / Colorado Central (ftUS) |
| LD32011710.las | 6428 | NAD83(2011) / Colorado Central (ftUS) |
| LD32011713.las | 6428 | NAD83(2011) / Colorado Central (ftUS) |
| LD32011716.las | 6428 | NAD83(2011) / Colorado Central (ftUS) |
| LD32011719.las | 6428 | NAD83(2011) / Colorado Central (ftUS) |
| LD32011722.las | 6428 | NAD83(2011) / Colorado Central (ftUS) |
| LD32011725.las | 6428 | NAD83(2011) / Colorado Central (ftUS) |
| LD32011728.las | 6428 | NAD83(2011) / Colorado Central (ftUS) |
| LD32011731.las | 6428 | NAD83(2011) / Colorado Central (ftUS) |
| LD32041704.las | 6428 | NAD83(2011) / Colorado Central (ftUS) |
| LD32041707.las | 6428 | NAD83(2011) / Colorado Central (ftUS) |
| LD32041710.las | 6428 | NAD83(2011) / Colorado Central (ftUS) |
| LD32041713.las | 6428 | NAD83(2011) / Colorado Central (ftUS) |
| LD32041716.las | 6428 | NAD83(2011) / Colorado Central (ftUS) |
| LD32041719.las | 6428 | NAD83(2011) / Colorado Central (ftUS) |
| LD32041722.las | 6428 | NAD83(2011) / Colorado Central (ftUS) |
| LD32041725.las | 6428 | NAD83(2011) / Colorado Central (ftUS) |
| LD32041728.las | 6428 | NAD83(2011) / Colorado Central (ftUS) |
| LD32041731.las | 6428 | NAD83(2011) / Colorado Central (ftUS) |
| LD32041734.las | 6428 | NAD83(2011) / Colorado Central (ftUS) |

DPH-5 Report on Coordinate Reference System (Tiled Data)

- continued

| File | EPSG Code | Coordinate Reference System |
|----------------|-----------|---------------------------------------|
| LD32071704.las | 6428 | NAD83(2011) / Colorado Central (ftUS) |
| LD32071707.las | 6428 | NAD83(2011) / Colorado Central (ftUS) |
| LD32071710.las | 6428 | NAD83(2011) / Colorado Central (ftUS) |
| LD32071713.las | 6428 | NAD83(2011) / Colorado Central (ftUS) |
| LD32071716.las | 6428 | NAD83(2011) / Colorado Central (ftUS) |
| LD32071719.las | 6428 | NAD83(2011) / Colorado Central (ftUS) |
| LD32071722.las | 6428 | NAD83(2011) / Colorado Central (ftUS) |
| LD32071725.las | 6428 | NAD83(2011) / Colorado Central (ftUS) |
| LD32071728.las | 6428 | NAD83(2011) / Colorado Central (ftUS) |
| LD32071731.las | 6428 | NAD83(2011) / Colorado Central (ftUS) |
| LD32071734.las | 6428 | NAD83(2011) / Colorado Central (ftUS) |
| LD32101704.las | 6428 | NAD83(2011) / Colorado Central (ftUS) |
| LD32101707.las | 6428 | NAD83(2011) / Colorado Central (ftUS) |
| LD32101710.las | 6428 | NAD83(2011) / Colorado Central (ftUS) |
| LD32101713.las | 6428 | NAD83(2011) / Colorado Central (ftUS) |
| LD32101716.las | 6428 | NAD83(2011) / Colorado Central (ftUS) |
| LD32101722.las | 6428 | NAD83(2011) / Colorado Central (ftUS) |
| LD32101725.las | 6428 | NAD83(2011) / Colorado Central (ftUS) |
| LD32101728.las | 6428 | NAD83(2011) / Colorado Central (ftUS) |
| LD32101731.las | 6428 | NAD83(2011) / Colorado Central (ftUS) |
| LD32101734.las | 6428 | NAD83(2011) / Colorado Central (ftUS) |
| LD32131704.las | 6428 | NAD83(2011) / Colorado Central (ftUS) |
| LD32131707.las | 6428 | NAD83(2011) / Colorado Central (ftUS) |
| LD32131710.las | 6428 | NAD83(2011) / Colorado Central (ftUS) |
| LD32131713.las | 6428 | NAD83(2011) / Colorado Central (ftUS) |
| LD32131716.las | 6428 | NAD83(2011) / Colorado Central (ftUS) |
| LD32131722.las | 6428 | NAD83(2011) / Colorado Central (ftUS) |
| LD32131725.las | 6428 | NAD83(2011) / Colorado Central (ftUS) |
| LD32131728.las | 6428 | NAD83(2011) / Colorado Central (ftUS) |
| LD32131731.las | 6428 | NAD83(2011) / Colorado Central (ftUS) |
| LD32131734.las | 6428 | NAD83(2011) / Colorado Central (ftUS) |
| LD32131737.las | 6428 | NAD83(2011) / Colorado Central (ftUS) |

DPH-5 Report on Coordinate Reference System (Tiled Data)

- continued

| File | EPSG Code | Coordinate Reference System |
|----------------|-----------|---------------------------------------|
| LD32131740.las | 6428 | NAD83(2011) / Colorado Central (ftUS) |
| LD32131743.las | 6428 | NAD83(2011) / Colorado Central (ftUS) |
| LD32131746.las | 6428 | NAD83(2011) / Colorado Central (ftUS) |
| LD32131749.las | 6428 | NAD83(2011) / Colorado Central (ftUS) |
| LD32131752.las | 6428 | NAD83(2011) / Colorado Central (ftUS) |
| LD32131755.las | 6428 | NAD83(2011) / Colorado Central (ftUS) |
| LD32131758.las | 6428 | NAD83(2011) / Colorado Central (ftUS) |
| LD32161722.las | 6428 | NAD83(2011) / Colorado Central (ftUS) |
| LD32161725.las | 6428 | NAD83(2011) / Colorado Central (ftUS) |
| LD32161728.las | 6428 | NAD83(2011) / Colorado Central (ftUS) |
| LD32161731.las | 6428 | NAD83(2011) / Colorado Central (ftUS) |
| LD32161734.las | 6428 | NAD83(2011) / Colorado Central (ftUS) |
| LD32161737.las | 6428 | NAD83(2011) / Colorado Central (ftUS) |
| LD32161740.las | 6428 | NAD83(2011) / Colorado Central (ftUS) |
| LD32161743.las | 6428 | NAD83(2011) / Colorado Central (ftUS) |
| LD32161746.las | 6428 | NAD83(2011) / Colorado Central (ftUS) |
| LD32161749.las | 6428 | NAD83(2011) / Colorado Central (ftUS) |
| LD32161752.las | 6428 | NAD83(2011) / Colorado Central (ftUS) |
| LD32161755.las | 6428 | NAD83(2011) / Colorado Central (ftUS) |
| LD32161758.las | 6428 | NAD83(2011) / Colorado Central (ftUS) |
| LD32191722.las | 6428 | NAD83(2011) / Colorado Central (ftUS) |
| LD32191725.las | 6428 | NAD83(2011) / Colorado Central (ftUS) |
| LD32191728.las | 6428 | NAD83(2011) / Colorado Central (ftUS) |
| LD32191731.las | 6428 | NAD83(2011) / Colorado Central (ftUS) |
| LD32191734.las | 6428 | NAD83(2011) / Colorado Central (ftUS) |
| LD32191737.las | 6428 | NAD83(2011) / Colorado Central (ftUS) |
| LD32191740.las | 6428 | NAD83(2011) / Colorado Central (ftUS) |
| LD32191743.las | 6428 | NAD83(2011) / Colorado Central (ftUS) |
| LD32191746.las | 6428 | NAD83(2011) / Colorado Central (ftUS) |
| LD32191749.las | 6428 | NAD83(2011) / Colorado Central (ftUS) |
| LD32191752.las | 6428 | NAD83(2011) / Colorado Central (ftUS) |
| LD32191755.las | 6428 | NAD83(2011) / Colorado Central (ftUS) |

DPH-5 Report on Coordinate Reference System (Tiled Data)

- continued

| File | EPSG Code | Coordinate Reference System |
|----------------|-----------|---------------------------------------|
| LD32191758.las | 6428 | NAD83(2011) / Colorado Central (ftUS) |
| LD32191764.las | 6428 | NAD83(2011) / Colorado Central (ftUS) |
| LD32191767.las | 6428 | NAD83(2011) / Colorado Central (ftUS) |
| LD32221722.las | 6428 | NAD83(2011) / Colorado Central (ftUS) |
| LD32221725.las | 6428 | NAD83(2011) / Colorado Central (ftUS) |
| LD32221728.las | 6428 | NAD83(2011) / Colorado Central (ftUS) |
| LD32221731.las | 6428 | NAD83(2011) / Colorado Central (ftUS) |
| LD32221734.las | 6428 | NAD83(2011) / Colorado Central (ftUS) |
| LD32221737.las | 6428 | NAD83(2011) / Colorado Central (ftUS) |
| LD32221740.las | 6428 | NAD83(2011) / Colorado Central (ftUS) |
| LD32221743.las | 6428 | NAD83(2011) / Colorado Central (ftUS) |
| LD32221746.las | 6428 | NAD83(2011) / Colorado Central (ftUS) |
| LD32221749.las | 6428 | NAD83(2011) / Colorado Central (ftUS) |
| LD32221752.las | 6428 | NAD83(2011) / Colorado Central (ftUS) |
| LD32221755.las | 6428 | NAD83(2011) / Colorado Central (ftUS) |
| LD32221758.las | 6428 | NAD83(2011) / Colorado Central (ftUS) |
| LD32221761.las | 6428 | NAD83(2011) / Colorado Central (ftUS) |
| LD32221764.las | 6428 | NAD83(2011) / Colorado Central (ftUS) |
| LD32221767.las | 6428 | NAD83(2011) / Colorado Central (ftUS) |
| LD32251722.las | 6428 | NAD83(2011) / Colorado Central (ftUS) |
| LD32251725.las | 6428 | NAD83(2011) / Colorado Central (ftUS) |
| LD32251728.las | 6428 | NAD83(2011) / Colorado Central (ftUS) |
| LD32251731.las | 6428 | NAD83(2011) / Colorado Central (ftUS) |
| LD32251734.las | 6428 | NAD83(2011) / Colorado Central (ftUS) |
| LD32251737.las | 6428 | NAD83(2011) / Colorado Central (ftUS) |
| LD32251740.las | 6428 | NAD83(2011) / Colorado Central (ftUS) |
| LD32251743.las | 6428 | NAD83(2011) / Colorado Central (ftUS) |
| LD32251746.las | 6428 | NAD83(2011) / Colorado Central (ftUS) |
| LD32251749.las | 6428 | NAD83(2011) / Colorado Central (ftUS) |
| LD32251752.las | 6428 | NAD83(2011) / Colorado Central (ftUS) |
| LD32251755.las | 6428 | NAD83(2011) / Colorado Central (ftUS) |
| LD32251758.las | 6428 | NAD83(2011) / Colorado Central (ftUS) |

DPH-5 Report on Coordinate Reference System (Tiled Data)

- continued

| File | EPSG Code | Coordinate Reference System |
|----------------|-----------|---------------------------------------|
| LD32251761.las | 6428 | NAD83(2011) / Colorado Central (ftUS) |
| LD32251764.las | 6428 | NAD83(2011) / Colorado Central (ftUS) |
| LD32251767.las | 6428 | NAD83(2011) / Colorado Central (ftUS) |
| LD32281722.las | 6428 | NAD83(2011) / Colorado Central (ftUS) |
| LD32281725.las | 6428 | NAD83(2011) / Colorado Central (ftUS) |
| LD32281728.las | 6428 | NAD83(2011) / Colorado Central (ftUS) |
| LD32281731.las | 6428 | NAD83(2011) / Colorado Central (ftUS) |
| LD32281734.las | 6428 | NAD83(2011) / Colorado Central (ftUS) |
| LD32281737.las | 6428 | NAD83(2011) / Colorado Central (ftUS) |
| LD32281740.las | 6428 | NAD83(2011) / Colorado Central (ftUS) |
| LD32281743.las | 6428 | NAD83(2011) / Colorado Central (ftUS) |
| LD32281746.las | 6428 | NAD83(2011) / Colorado Central (ftUS) |
| LD32281749.las | 6428 | NAD83(2011) / Colorado Central (ftUS) |
| LD32281752.las | 6428 | NAD83(2011) / Colorado Central (ftUS) |
| LD32281755.las | 6428 | NAD83(2011) / Colorado Central (ftUS) |
| LD32281758.las | 6428 | NAD83(2011) / Colorado Central (ftUS) |
| LD32281761.las | 6428 | NAD83(2011) / Colorado Central (ftUS) |
| LD32281764.las | 6428 | NAD83(2011) / Colorado Central (ftUS) |
| LD32311716.las | 6428 | NAD83(2011) / Colorado Central (ftUS) |
| LD32311719.las | 6428 | NAD83(2011) / Colorado Central (ftUS) |
| LD32311722.las | 6428 | NAD83(2011) / Colorado Central (ftUS) |
| LD32311725.las | 6428 | NAD83(2011) / Colorado Central (ftUS) |
| LD32311728.las | 6428 | NAD83(2011) / Colorado Central (ftUS) |
| LD32311731.las | 6428 | NAD83(2011) / Colorado Central (ftUS) |
| LD32311734.las | 6428 | NAD83(2011) / Colorado Central (ftUS) |
| LD32311737.las | 6428 | NAD83(2011) / Colorado Central (ftUS) |
| LD32311740.las | 6428 | NAD83(2011) / Colorado Central (ftUS) |
| LD32311743.las | 6428 | NAD83(2011) / Colorado Central (ftUS) |
| LD32311746.las | 6428 | NAD83(2011) / Colorado Central (ftUS) |
| LD32311749.las | 6428 | NAD83(2011) / Colorado Central (ftUS) |
| LD32311752.las | 6428 | NAD83(2011) / Colorado Central (ftUS) |
| LD32311755.las | 6428 | NAD83(2011) / Colorado Central (ftUS) |

DPH-5 Report on Coordinate Reference System (Tiled Data)

- continued

| File | EPSG Code | Coordinate Reference System |
|----------------|-----------|---------------------------------------|
| LD32341716.las | 6428 | NAD83(2011) / Colorado Central (ftUS) |
| LD32341719.las | 6428 | NAD83(2011) / Colorado Central (ftUS) |
| LD32341722.las | 6428 | NAD83(2011) / Colorado Central (ftUS) |
| LD32341725.las | 6428 | NAD83(2011) / Colorado Central (ftUS) |
| LD32341728.las | 6428 | NAD83(2011) / Colorado Central (ftUS) |
| LD32341731.las | 6428 | NAD83(2011) / Colorado Central (ftUS) |
| LD32341734.las | 6428 | NAD83(2011) / Colorado Central (ftUS) |
| LD32341737.las | 6428 | NAD83(2011) / Colorado Central (ftUS) |
| LD32341740.las | 6428 | NAD83(2011) / Colorado Central (ftUS) |
| LD32341743.las | 6428 | NAD83(2011) / Colorado Central (ftUS) |
| LD32341746.las | 6428 | NAD83(2011) / Colorado Central (ftUS) |
| LD32341749.las | 6428 | NAD83(2011) / Colorado Central (ftUS) |
| LD32341752.las | 6428 | NAD83(2011) / Colorado Central (ftUS) |
| LD32341755.las | 6428 | NAD83(2011) / Colorado Central (ftUS) |
| LD32371716.las | 6428 | NAD83(2011) / Colorado Central (ftUS) |
| LD32371719.las | 6428 | NAD83(2011) / Colorado Central (ftUS) |
| LD32371722.las | 6428 | NAD83(2011) / Colorado Central (ftUS) |
| LD32371725.las | 6428 | NAD83(2011) / Colorado Central (ftUS) |
| LD32371728.las | 6428 | NAD83(2011) / Colorado Central (ftUS) |
| LD32371731.las | 6428 | NAD83(2011) / Colorado Central (ftUS) |
| LD32371734.las | 6428 | NAD83(2011) / Colorado Central (ftUS) |
| LD32371737.las | 6428 | NAD83(2011) / Colorado Central (ftUS) |
| LD32371740.las | 6428 | NAD83(2011) / Colorado Central (ftUS) |
| LD32371743.las | 6428 | NAD83(2011) / Colorado Central (ftUS) |
| LD32371746.las | 6428 | NAD83(2011) / Colorado Central (ftUS) |
| LD32371749.las | 6428 | NAD83(2011) / Colorado Central (ftUS) |
| LD32371752.las | 6428 | NAD83(2011) / Colorado Central (ftUS) |
| LD32371755.las | 6428 | NAD83(2011) / Colorado Central (ftUS) |
| LD32401719.las | 6428 | NAD83(2011) / Colorado Central (ftUS) |
| LD32401722.las | 6428 | NAD83(2011) / Colorado Central (ftUS) |
| LD32401725.las | 6428 | NAD83(2011) / Colorado Central (ftUS) |
| LD32401728.las | 6428 | NAD83(2011) / Colorado Central (ftUS) |

DPH-5 Report on Coordinate Reference System (Tiled Data)

- continued

| File | EPSG Code | Coordinate Reference System |
|----------------|-----------|---------------------------------------|
| LD32401731.las | 6428 | NAD83(2011) / Colorado Central (ftUS) |
| LD32401734.las | 6428 | NAD83(2011) / Colorado Central (ftUS) |
| LD32401737.las | 6428 | NAD83(2011) / Colorado Central (ftUS) |
| LD32401740.las | 6428 | NAD83(2011) / Colorado Central (ftUS) |
| LD32401743.las | 6428 | NAD83(2011) / Colorado Central (ftUS) |
| LD32401746.las | 6428 | NAD83(2011) / Colorado Central (ftUS) |
| LD32401749.las | 6428 | NAD83(2011) / Colorado Central (ftUS) |
| LD32401752.las | 6428 | NAD83(2011) / Colorado Central (ftUS) |
| LD32401755.las | 6428 | NAD83(2011) / Colorado Central (ftUS) |
| LD32431719.las | 6428 | NAD83(2011) / Colorado Central (ftUS) |
| LD32431722.las | 6428 | NAD83(2011) / Colorado Central (ftUS) |
| LD32431725.las | 6428 | NAD83(2011) / Colorado Central (ftUS) |
| LD32431728.las | 6428 | NAD83(2011) / Colorado Central (ftUS) |
| LD32431731.las | 6428 | NAD83(2011) / Colorado Central (ftUS) |
| LD32431734.las | 6428 | NAD83(2011) / Colorado Central (ftUS) |
| LD32431737.las | 6428 | NAD83(2011) / Colorado Central (ftUS) |
| LD32431740.las | 6428 | NAD83(2011) / Colorado Central (ftUS) |
| LD32431743.las | 6428 | NAD83(2011) / Colorado Central (ftUS) |
| LD32431746.las | 6428 | NAD83(2011) / Colorado Central (ftUS) |
| LD32431749.las | 6428 | NAD83(2011) / Colorado Central (ftUS) |
| LD32431752.las | 6428 | NAD83(2011) / Colorado Central (ftUS) |
| LD32431755.las | 6428 | NAD83(2011) / Colorado Central (ftUS) |
| LD32461716.las | 6428 | NAD83(2011) / Colorado Central (ftUS) |
| LD32461719.las | 6428 | NAD83(2011) / Colorado Central (ftUS) |
| LD32461722.las | 6428 | NAD83(2011) / Colorado Central (ftUS) |
| LD32461725.las | 6428 | NAD83(2011) / Colorado Central (ftUS) |
| LD32461728.las | 6428 | NAD83(2011) / Colorado Central (ftUS) |
| LD32461731.las | 6428 | NAD83(2011) / Colorado Central (ftUS) |
| LD32461734.las | 6428 | NAD83(2011) / Colorado Central (ftUS) |
| LD32461737.las | 6428 | NAD83(2011) / Colorado Central (ftUS) |
| LD32461740.las | 6428 | NAD83(2011) / Colorado Central (ftUS) |
| LD32461743.las | 6428 | NAD83(2011) / Colorado Central (ftUS) |

DPH-5 Report on Coordinate Reference System (Tiled Data) - continued

| File | EPSG Code | Coordinate Reference System |
|----------------|-----------|---------------------------------------|
| LD32461746.las | 6428 | NAD83(2011) / Colorado Central (ftUS) |
| LD32461749.las | 6428 | NAD83(2011) / Colorado Central (ftUS) |
| LD32461752.las | 6428 | NAD83(2011) / Colorado Central (ftUS) |
| LD32491740.las | 6428 | NAD83(2011) / Colorado Central (ftUS) |
| LD32491743.las | 6428 | NAD83(2011) / Colorado Central (ftUS) |
| LD32491746.las | 6428 | NAD83(2011) / Colorado Central (ftUS) |
| LD32491749.las | 6428 | NAD83(2011) / Colorado Central (ftUS) |
| LD32491752.las | 6428 | NAD83(2011) / Colorado Central (ftUS) |
| LD32521740.las | 6428 | NAD83(2011) / Colorado Central (ftUS) |
| LD32521743.las | 6428 | NAD83(2011) / Colorado Central (ftUS) |
| LD32521746.las | 6428 | NAD83(2011) / Colorado Central (ftUS) |
| LD32521749.las | 6428 | NAD83(2011) / Colorado Central (ftUS) |
| LD32521752.las | 6428 | NAD83(2011) / Colorado Central (ftUS) |
| LD32551740.las | 6428 | NAD83(2011) / Colorado Central (ftUS) |
| LD32551743.las | 6428 | NAD83(2011) / Colorado Central (ftUS) |
| LD32551746.las | 6428 | NAD83(2011) / Colorado Central (ftUS) |
| LD32551749.las | 6428 | NAD83(2011) / Colorado Central (ftUS) |
| LD32551752.las | 6428 | NAD83(2011) / Colorado Central (ftUS) |
| LD32581746.las | 6428 | NAD83(2011) / Colorado Central (ftUS) |
| LD32581749.las | 6428 | NAD83(2011) / Colorado Central (ftUS) |

DPH-6 Report on Units of Reference (Swath Data)

The USGS Lidar Base Specification Version 1.2 states: "All references to the unit of measure 'Feet' or 'Foot' shall specify 'International', 'Intl', 'U.S. Survey', or 'US'."

The purpose of this section is to show the horizontal and vertical units of the LAS files for the lidar swath data.

[Boresighted Files - Y:\Mapping\Projects\65219844_CWCB_Eastern_Colorado\Production\Final Client Deliverables\Block 2\QL1_Central\point cloud\Swaths](#)

| File | Horizontal Unit | Vertical Unit |
|-----------|-----------------|----------------|
| 06100.las | US survey foot | US Survey Foot |
| 06101.las | US survey foot | US Survey Foot |
| 06102.las | US survey foot | US Survey Foot |
| 06103.las | US survey foot | US Survey Foot |
| 06104.las | US survey foot | US Survey Foot |
| 06105.las | US survey foot | US Survey Foot |
| 06106.las | US survey foot | US Survey Foot |
| 06107.las | US survey foot | US Survey Foot |
| 06108.las | US survey foot | US Survey Foot |
| 06109.las | US survey foot | US Survey Foot |
| 06110.las | US survey foot | US Survey Foot |
| 06111.las | US survey foot | US Survey Foot |
| 06112.las | US survey foot | US Survey Foot |
| 06113.las | US survey foot | US Survey Foot |
| 06114.las | US survey foot | US Survey Foot |
| 06115.las | US survey foot | US Survey Foot |
| 06116.las | US survey foot | US Survey Foot |
| 06117.las | US survey foot | US Survey Foot |
| 06118.las | US survey foot | US Survey Foot |
| 06119.las | US survey foot | US Survey Foot |
| 06120.las | US survey foot | US Survey Foot |
| 06121.las | US survey foot | US Survey Foot |
| 06122.las | US survey foot | US Survey Foot |
| 06123.las | US survey foot | US Survey Foot |
| 06124.las | US survey foot | US Survey Foot |
| 06125.las | US survey foot | US Survey Foot |
| 06126.las | US survey foot | US Survey Foot |
| 06127.las | US survey foot | US Survey Foot |
| 06128.las | US survey foot | US Survey Foot |
| 06129.las | US survey foot | US Survey Foot |
| 06130.las | US survey foot | US Survey Foot |
| 06131.las | US survey foot | US Survey Foot |
| 06132.las | US survey foot | US Survey Foot |
| 06133.las | US survey foot | US Survey Foot |
| 06134.las | US survey foot | US Survey Foot |
| 06135.las | US survey foot | US Survey Foot |
| 06136.las | US survey foot | US Survey Foot |
| 06137.las | US survey foot | US Survey Foot |
| 06138.las | US survey foot | US Survey Foot |
| 06139.las | US survey foot | US Survey Foot |
| 06140.las | US survey foot | US Survey Foot |
| 06141.las | US survey foot | US Survey Foot |
| 06142.las | US survey foot | US Survey Foot |

DPH-6 Report on Units of Reference (Swath Data) - continued

| File | Horizontal Unit | Vertical Unit |
|-----------|-----------------|----------------|
| 06143.las | US survey foot | US Survey Foot |
| 06144.las | US survey foot | US Survey Foot |
| 06145.las | US survey foot | US Survey Foot |
| 06146.las | US survey foot | US Survey Foot |
| 06147.las | US survey foot | US Survey Foot |
| 06148.las | US survey foot | US Survey Foot |
| 06149.las | US survey foot | US Survey Foot |
| 06150.las | US survey foot | US Survey Foot |
| 06151.las | US survey foot | US Survey Foot |
| 06152.las | US survey foot | US Survey Foot |
| 06153.las | US survey foot | US Survey Foot |
| 06154.las | US survey foot | US Survey Foot |
| 06155.las | US survey foot | US Survey Foot |
| 06156.las | US survey foot | US Survey Foot |
| 06157.las | US survey foot | US Survey Foot |
| 06158.las | US survey foot | US Survey Foot |
| 06159.las | US survey foot | US Survey Foot |
| 06160.las | US survey foot | US Survey Foot |
| 06161.las | US survey foot | US Survey Foot |
| 06162.las | US survey foot | US Survey Foot |
| 06163.las | US survey foot | US Survey Foot |
| 06164.las | US survey foot | US Survey Foot |
| 06165.las | US survey foot | US Survey Foot |
| 06166.las | US survey foot | US Survey Foot |
| 06167.las | US survey foot | US Survey Foot |

DPH-6 Report on Units of Reference (Tiled Data)

The USGS Lidar Base Specification Version 1.2 states: "All references to the unit of measure 'Feet' or 'Foot' shall specify 'International', 'Intl', 'U.S. Survey', or 'US'."

The purpose of this section is to show the horizontal and vertical units of the LAS files for the lidar tiled data.

[Classified Files - Y:\Mapping\Projects\65219844_CWCB_Eastern_Colorado\Product ion\Final_Client_Deliverables\Block_2\QL1_Central\point_cloud\tilecls](#)

| File | Horizontal Unit | Vertical Unit |
|----------------|-----------------|----------------|
| LD31801704.las | US survey foot | US survey foot |
| LD31801707.las | US survey foot | US survey foot |
| LD31801710.las | US survey foot | US survey foot |
| LD31801713.las | US survey foot | US survey foot |
| LD31801716.las | US survey foot | US survey foot |
| LD31831704.las | US survey foot | US survey foot |
| LD31831707.las | US survey foot | US survey foot |
| LD31831710.las | US survey foot | US survey foot |
| LD31831713.las | US survey foot | US survey foot |
| LD31831716.las | US survey foot | US survey foot |
| LD31861704.las | US survey foot | US survey foot |
| LD31861707.las | US survey foot | US survey foot |
| LD31861710.las | US survey foot | US survey foot |
| LD31861713.las | US survey foot | US survey foot |
| LD31861716.las | US survey foot | US survey foot |
| LD31891704.las | US survey foot | US survey foot |
| LD31891707.las | US survey foot | US survey foot |
| LD31891710.las | US survey foot | US survey foot |
| LD31891713.las | US survey foot | US survey foot |
| LD31891716.las | US survey foot | US survey foot |
| LD31921704.las | US survey foot | US survey foot |
| LD31921707.las | US survey foot | US survey foot |
| LD31921710.las | US survey foot | US survey foot |
| LD31921713.las | US survey foot | US survey foot |
| LD31921716.las | US survey foot | US survey foot |
| LD31951704.las | US survey foot | US survey foot |
| LD31951707.las | US survey foot | US survey foot |
| LD31951710.las | US survey foot | US survey foot |
| LD31951713.las | US survey foot | US survey foot |
| LD31951716.las | US survey foot | US survey foot |
| LD31981701.las | US survey foot | US survey foot |
| LD31981704.las | US survey foot | US survey foot |
| LD31981707.las | US survey foot | US survey foot |
| LD31981710.las | US survey foot | US survey foot |
| LD31981713.las | US survey foot | US survey foot |
| LD31981716.las | US survey foot | US survey foot |
| LD31981719.las | US survey foot | US survey foot |
| LD31981722.las | US survey foot | US survey foot |
| LD31981725.las | US survey foot | US survey foot |
| LD31981728.las | US survey foot | US survey foot |
| LD31981731.las | US survey foot | US survey foot |
| LD32011704.las | US survey foot | US survey foot |
| LD32011707.las | US survey foot | US survey foot |

DPH-6 Report on Units of Reference (Tiled Data)

- continued

| File | Horizontal Unit | Vertical Unit |
|----------------|-----------------|----------------|
| LD32011710.las | US survey foot | US survey foot |
| LD32011713.las | US survey foot | US survey foot |
| LD32011716.las | US survey foot | US survey foot |
| LD32011719.las | US survey foot | US survey foot |
| LD32011722.las | US survey foot | US survey foot |
| LD32011725.las | US survey foot | US survey foot |
| LD32011728.las | US survey foot | US survey foot |
| LD32011731.las | US survey foot | US survey foot |
| LD32041704.las | US survey foot | US survey foot |
| LD32041707.las | US survey foot | US survey foot |
| LD32041710.las | US survey foot | US survey foot |
| LD32041713.las | US survey foot | US survey foot |
| LD32041716.las | US survey foot | US survey foot |
| LD32041719.las | US survey foot | US survey foot |
| LD32041722.las | US survey foot | US survey foot |
| LD32041725.las | US survey foot | US survey foot |
| LD32041728.las | US survey foot | US survey foot |
| LD32041731.las | US survey foot | US survey foot |
| LD32041734.las | US survey foot | US survey foot |
| LD32071704.las | US survey foot | US survey foot |
| LD32071707.las | US survey foot | US survey foot |
| LD32071710.las | US survey foot | US survey foot |
| LD32071713.las | US survey foot | US survey foot |
| LD32071716.las | US survey foot | US survey foot |
| LD32071719.las | US survey foot | US survey foot |
| LD32071722.las | US survey foot | US survey foot |
| LD32071725.las | US survey foot | US survey foot |
| LD32071728.las | US survey foot | US survey foot |
| LD32071731.las | US survey foot | US survey foot |
| LD32071734.las | US survey foot | US survey foot |
| LD32101704.las | US survey foot | US survey foot |
| LD32101707.las | US survey foot | US survey foot |
| LD32101710.las | US survey foot | US survey foot |
| LD32101713.las | US survey foot | US survey foot |
| LD32101716.las | US survey foot | US survey foot |
| LD32101722.las | US survey foot | US survey foot |
| LD32101725.las | US survey foot | US survey foot |
| LD32101728.las | US survey foot | US survey foot |
| LD32101731.las | US survey foot | US survey foot |
| LD32101734.las | US survey foot | US survey foot |
| LD32131704.las | US survey foot | US survey foot |
| LD32131707.las | US survey foot | US survey foot |
| LD32131710.las | US survey foot | US survey foot |
| LD32131713.las | US survey foot | US survey foot |
| LD32131716.las | US survey foot | US survey foot |
| LD32131722.las | US survey foot | US survey foot |
| LD32131725.las | US survey foot | US survey foot |

DPH-6 Report on Units of Reference (Tiled Data)

- continued

| File | Horizontal Unit | Vertical Unit |
|----------------|-----------------|----------------|
| LD32131728.las | US survey foot | US survey foot |
| LD32131731.las | US survey foot | US survey foot |
| LD32131734.las | US survey foot | US survey foot |
| LD32131737.las | US survey foot | US survey foot |
| LD32131740.las | US survey foot | US survey foot |
| LD32131743.las | US survey foot | US survey foot |
| LD32131746.las | US survey foot | US survey foot |
| LD32131749.las | US survey foot | US survey foot |
| LD32131752.las | US survey foot | US survey foot |
| LD32131755.las | US survey foot | US survey foot |
| LD32131758.las | US survey foot | US survey foot |
| LD32161722.las | US survey foot | US survey foot |
| LD32161725.las | US survey foot | US survey foot |
| LD32161728.las | US survey foot | US survey foot |
| LD32161731.las | US survey foot | US survey foot |
| LD32161734.las | US survey foot | US survey foot |
| LD32161737.las | US survey foot | US survey foot |
| LD32161740.las | US survey foot | US survey foot |
| LD32161743.las | US survey foot | US survey foot |
| LD32161746.las | US survey foot | US survey foot |
| LD32161749.las | US survey foot | US survey foot |
| LD32161752.las | US survey foot | US survey foot |
| LD32161755.las | US survey foot | US survey foot |
| LD32161758.las | US survey foot | US survey foot |
| LD32191722.las | US survey foot | US survey foot |
| LD32191725.las | US survey foot | US survey foot |
| LD32191728.las | US survey foot | US survey foot |
| LD32191731.las | US survey foot | US survey foot |
| LD32191734.las | US survey foot | US survey foot |
| LD32191737.las | US survey foot | US survey foot |
| LD32191740.las | US survey foot | US survey foot |
| LD32191743.las | US survey foot | US survey foot |
| LD32191746.las | US survey foot | US survey foot |
| LD32191749.las | US survey foot | US survey foot |
| LD32191752.las | US survey foot | US survey foot |
| LD32191755.las | US survey foot | US survey foot |
| LD32191758.las | US survey foot | US survey foot |
| LD32191764.las | US survey foot | US survey foot |
| LD32191767.las | US survey foot | US survey foot |
| LD32221722.las | US survey foot | US survey foot |
| LD32221725.las | US survey foot | US survey foot |
| LD32221728.las | US survey foot | US survey foot |
| LD32221731.las | US survey foot | US survey foot |
| LD32221734.las | US survey foot | US survey foot |
| LD32221737.las | US survey foot | US survey foot |
| LD32221740.las | US survey foot | US survey foot |
| LD32221743.las | US survey foot | US survey foot |

DPH-6 Report on Units of Reference (Tiled Data) - continued

| File | Horizontal Unit | Vertical Unit |
|----------------|-----------------|----------------|
| LD32221746.las | US survey foot | US survey foot |
| LD32221749.las | US survey foot | US survey foot |
| LD32221752.las | US survey foot | US survey foot |
| LD32221755.las | US survey foot | US survey foot |
| LD32221758.las | US survey foot | US survey foot |
| LD32221761.las | US survey foot | US survey foot |
| LD32221764.las | US survey foot | US survey foot |
| LD32221767.las | US survey foot | US survey foot |
| LD32251722.las | US survey foot | US survey foot |
| LD32251725.las | US survey foot | US survey foot |
| LD32251728.las | US survey foot | US survey foot |
| LD32251731.las | US survey foot | US survey foot |
| LD32251734.las | US survey foot | US survey foot |
| LD32251737.las | US survey foot | US survey foot |
| LD32251740.las | US survey foot | US survey foot |
| LD32251743.las | US survey foot | US survey foot |
| LD32251746.las | US survey foot | US survey foot |
| LD32251749.las | US survey foot | US survey foot |
| LD32251752.las | US survey foot | US survey foot |
| LD32251755.las | US survey foot | US survey foot |
| LD32251758.las | US survey foot | US survey foot |
| LD32251761.las | US survey foot | US survey foot |
| LD32251764.las | US survey foot | US survey foot |
| LD32251767.las | US survey foot | US survey foot |
| LD32281722.las | US survey foot | US survey foot |
| LD32281725.las | US survey foot | US survey foot |
| LD32281728.las | US survey foot | US survey foot |
| LD32281731.las | US survey foot | US survey foot |
| LD32281734.las | US survey foot | US survey foot |
| LD32281737.las | US survey foot | US survey foot |
| LD32281740.las | US survey foot | US survey foot |
| LD32281743.las | US survey foot | US survey foot |
| LD32281746.las | US survey foot | US survey foot |
| LD32281749.las | US survey foot | US survey foot |
| LD32281752.las | US survey foot | US survey foot |
| LD32281755.las | US survey foot | US survey foot |
| LD32281758.las | US survey foot | US survey foot |
| LD32281761.las | US survey foot | US survey foot |
| LD32281764.las | US survey foot | US survey foot |
| LD32311716.las | US survey foot | US survey foot |
| LD32311719.las | US survey foot | US survey foot |
| LD32311722.las | US survey foot | US survey foot |
| LD32311725.las | US survey foot | US survey foot |
| LD32311728.las | US survey foot | US survey foot |
| LD32311731.las | US survey foot | US survey foot |
| LD32311734.las | US survey foot | US survey foot |
| LD32311737.las | US survey foot | US survey foot |

DPH-6 Report on Units of Reference (Tiled Data)

- continued

| File | Horizontal Unit | Vertical Unit |
|----------------|-----------------|----------------|
| LD32311740.las | US survey foot | US survey foot |
| LD32311743.las | US survey foot | US survey foot |
| LD32311746.las | US survey foot | US survey foot |
| LD32311749.las | US survey foot | US survey foot |
| LD32311752.las | US survey foot | US survey foot |
| LD32311755.las | US survey foot | US survey foot |
| LD32341716.las | US survey foot | US survey foot |
| LD32341719.las | US survey foot | US survey foot |
| LD32341722.las | US survey foot | US survey foot |
| LD32341725.las | US survey foot | US survey foot |
| LD32341728.las | US survey foot | US survey foot |
| LD32341731.las | US survey foot | US survey foot |
| LD32341734.las | US survey foot | US survey foot |
| LD32341737.las | US survey foot | US survey foot |
| LD32341740.las | US survey foot | US survey foot |
| LD32341743.las | US survey foot | US survey foot |
| LD32341746.las | US survey foot | US survey foot |
| LD32341749.las | US survey foot | US survey foot |
| LD32341752.las | US survey foot | US survey foot |
| LD32341755.las | US survey foot | US survey foot |
| LD32371716.las | US survey foot | US survey foot |
| LD32371719.las | US survey foot | US survey foot |
| LD32371722.las | US survey foot | US survey foot |
| LD32371725.las | US survey foot | US survey foot |
| LD32371728.las | US survey foot | US survey foot |
| LD32371731.las | US survey foot | US survey foot |
| LD32371734.las | US survey foot | US survey foot |
| LD32371737.las | US survey foot | US survey foot |
| LD32371740.las | US survey foot | US survey foot |
| LD32371743.las | US survey foot | US survey foot |
| LD32371746.las | US survey foot | US survey foot |
| LD32371749.las | US survey foot | US survey foot |
| LD32371752.las | US survey foot | US survey foot |
| LD32371755.las | US survey foot | US survey foot |
| LD32401719.las | US survey foot | US survey foot |
| LD32401722.las | US survey foot | US survey foot |
| LD32401725.las | US survey foot | US survey foot |
| LD32401728.las | US survey foot | US survey foot |
| LD32401731.las | US survey foot | US survey foot |
| LD32401734.las | US survey foot | US survey foot |
| LD32401737.las | US survey foot | US survey foot |
| LD32401740.las | US survey foot | US survey foot |
| LD32401743.las | US survey foot | US survey foot |
| LD32401746.las | US survey foot | US survey foot |
| LD32401749.las | US survey foot | US survey foot |
| LD32401752.las | US survey foot | US survey foot |
| LD32401755.las | US survey foot | US survey foot |

DPH-6 Report on Units of Reference (Tiled Data)

- continued

| File | Horizontal Unit | Vertical Unit |
|----------------|-----------------|----------------|
| LD32431719.las | US survey foot | US survey foot |
| LD32431722.las | US survey foot | US survey foot |
| LD32431725.las | US survey foot | US survey foot |
| LD32431728.las | US survey foot | US survey foot |
| LD32431731.las | US survey foot | US survey foot |
| LD32431734.las | US survey foot | US survey foot |
| LD32431737.las | US survey foot | US survey foot |
| LD32431740.las | US survey foot | US survey foot |
| LD32431743.las | US survey foot | US survey foot |
| LD32431746.las | US survey foot | US survey foot |
| LD32431749.las | US survey foot | US survey foot |
| LD32431752.las | US survey foot | US survey foot |
| LD32431755.las | US survey foot | US survey foot |
| LD32461716.las | US survey foot | US survey foot |
| LD32461719.las | US survey foot | US survey foot |
| LD32461722.las | US survey foot | US survey foot |
| LD32461725.las | US survey foot | US survey foot |
| LD32461728.las | US survey foot | US survey foot |
| LD32461731.las | US survey foot | US survey foot |
| LD32461734.las | US survey foot | US survey foot |
| LD32461737.las | US survey foot | US survey foot |
| LD32461740.las | US survey foot | US survey foot |
| LD32461743.las | US survey foot | US survey foot |
| LD32461746.las | US survey foot | US survey foot |
| LD32461749.las | US survey foot | US survey foot |
| LD32461752.las | US survey foot | US survey foot |
| LD32491740.las | US survey foot | US survey foot |
| LD32491743.las | US survey foot | US survey foot |
| LD32491746.las | US survey foot | US survey foot |
| LD32491749.las | US survey foot | US survey foot |
| LD32491752.las | US survey foot | US survey foot |
| LD32521740.las | US survey foot | US survey foot |
| LD32521743.las | US survey foot | US survey foot |
| LD32521746.las | US survey foot | US survey foot |
| LD32521749.las | US survey foot | US survey foot |
| LD32521752.las | US survey foot | US survey foot |
| LD32551740.las | US survey foot | US survey foot |
| LD32551743.las | US survey foot | US survey foot |
| LD32551746.las | US survey foot | US survey foot |
| LD32551749.las | US survey foot | US survey foot |
| LD32551752.las | US survey foot | US survey foot |
| LD32581746.las | US survey foot | US survey foot |
| LD32581749.las | US survey foot | US survey foot |

DPH-7 Report on Swath Identification

The USGS Lidar Base Specification Version 1.2 states: "At the time of its creation and prior to any further processing, each swath shall be assigned a unique File Source Identification (ID), and each point within the swath shall be assigned a Point Source ID equal to the File Source ID. The Point Source ID on each point will be persisted unchanged throughout all processing and delivery. See the LAS Specification version 1.4 (American Society for Photogrammetry and Remote Sensing, 2011)."

The purpose of this section is to report on the File Source ID and Point Source ID values for the lidar swath data. Note that sub-swaths of original swaths (see DPH-9) may violate the unique values specification described in this test.

[Boresighted Files - Y:\Mapping\Projects\65219844_CWCB_Eastern_Colorado\Production\Final Client Deliverables\Block 2\QL1_Central\point cloud\Swaths](#)

| File | File Source ID | Point Source ID |
|-----------|----------------|-----------------|
| 06100.las | 6100 | 6100 |
| 06101.las | 6101 | 6101 |
| 06102.las | 6102 | 6102 |
| 06103.las | 6103 | 6103 |
| 06104.las | 6104 | 6104 |
| 06105.las | 6105 | 6105 |
| 06106.las | 6106 | 6106 |
| 06107.las | 6107 | 6107 |
| 06108.las | 6108 | 6108 |
| 06109.las | 6109 | 6109 |
| 06110.las | 6110 | 6110 |
| 06111.las | 6111 | 6111 |
| 06112.las | 6112 | 6112 |
| 06113.las | 6113 | 6113 |
| 06114.las | 6114 | 6114 |
| 06115.las | 6115 | 6115 |
| 06116.las | 6116 | 6116 |
| 06117.las | 6117 | 6117 |
| 06118.las | 6118 | 6118 |
| 06119.las | 6119 | 6119 |
| 06120.las | 6120 | 6120 |
| 06121.las | 6121 | 6121 |
| 06122.las | 6122 | 6122 |
| 06123.las | 6123 | 6123 |
| 06124.las | 6124 | 6124 |
| 06125.las | 6125 | 6125 |
| 06126.las | 6126 | 6126 |
| 06127.las | 6127 | 6127 |
| 06128.las | 6128 | 6128 |
| 06129.las | 6129 | 6129 |
| 06130.las | 6130 | 6130 |
| 06131.las | 6131 | 6131 |
| 06132.las | 6132 | 6132 |
| 06133.las | 6133 | 6133 |
| 06134.las | 6134 | 6134 |
| 06135.las | 6135 | 6135 |
| 06136.las | 6136 | 6136 |
| 06137.las | 6137 | 6137 |
| 06138.las | 6138 | 6138 |

DPH-7 Report on File Source ID (Swath Data) - continued

| File | File Source ID | Point Source ID |
|-----------|----------------|-----------------|
| 06139.las | 6139 | 6139 |
| 06140.las | 6140 | 6140 |
| 06141.las | 6141 | 6141 |
| 06142.las | 6142 | 6142 |
| 06143.las | 6143 | 6143 |
| 06144.las | 6144 | 6144 |
| 06145.las | 6145 | 6145 |
| 06146.las | 6146 | 6146 |
| 06147.las | 6147 | 6147 |
| 06148.las | 6148 | 6148 |
| 06149.las | 6149 | 6149 |
| 06150.las | 6150 | 6150 |
| 06151.las | 6151 | 6151 |
| 06152.las | 6152 | 6152 |
| 06153.las | 6153 | 6153 |
| 06154.las | 6154 | 6154 |
| 06155.las | 6155 | 6155 |
| 06156.las | 6156 | 6156 |
| 06157.las | 6157 | 6157 |
| 06158.las | 6158 | 6158 |
| 06159.las | 6159 | 6159 |
| 06160.las | 6160 | 6160 |
| 06161.las | 6161 | 6161 |
| 06162.las | 6162 | 6162 |
| 06163.las | 6163 | 6163 |
| 06164.las | 6164 | 6164 |
| 06165.las | 6165 | 6165 |
| 06166.las | 6166 | 6166 |
| 06167.las | 6167 | 6167 |

DPH-8 Report on Point Families (Swath Data)

The USGS Lidar Base Specification Version 1.2 states: "Point families (multiple return 'children' of a single 'parent' pulse) will be maintained throughout all processing before tiling. Multiple returns from a given pulse will be stored in sequential (collected) order."

The purpose of this section is to report on the presence and integrity of point families for the lidar swath data.

[Boresighted Files - Y:\Mapping\Projects\65219844_CWCB_Eastern_Colorado\Production\Final_Client_Deliverables\Block_2\QL1_Central\point_cloud\Swaths](#)

| File | Point Families Present |
|-----------|------------------------|
| 06100.las | Yes |
| 06101.las | Yes |
| 06102.las | Yes |
| 06103.las | Yes |
| 06104.las | Yes |
| 06105.las | Yes |
| 06106.las | Yes |
| 06107.las | Yes |
| 06108.las | Yes |
| 06109.las | Yes |
| 06110.las | Yes |
| 06111.las | Yes |
| 06112.las | Yes |
| 06113.las | Yes |
| 06114.las | Yes |
| 06115.las | Yes |
| 06116.las | Yes |
| 06117.las | Yes |
| 06118.las | Yes |
| 06119.las | Yes |
| 06120.las | Yes |
| 06121.las | Yes |
| 06122.las | Yes |
| 06123.las | Yes |
| 06124.las | Yes |
| 06125.las | Yes |
| 06126.las | Yes |
| 06127.las | Yes |
| 06128.las | Yes |
| 06129.las | Yes |
| 06130.las | Yes |
| 06131.las | Yes |
| 06132.las | Yes |
| 06133.las | Yes |
| 06134.las | Yes |
| 06135.las | Yes |
| 06136.las | Yes |
| 06137.las | Yes |
| 06138.las | Yes |
| 06139.las | Yes |
| 06140.las | Yes |
| 06141.las | Yes |

DPH-8 Report on Point Families (Swath Data) - continued

| <u>File</u> | <u>Point Families Present</u> |
|-------------|-------------------------------|
| 06142.las | Yes |
| 06143.las | Yes |
| 06144.las | Yes |
| 06145.las | Yes |
| 06146.las | Yes |
| 06147.las | Yes |
| 06148.las | Yes |
| 06149.las | Yes |
| 06150.las | Yes |
| 06151.las | Yes |
| 06152.las | Yes |
| 06153.las | Yes |
| 06154.las | Yes |
| 06155.las | Yes |
| 06156.las | Yes |
| 06157.las | Yes |
| 06158.las | Yes |
| 06159.las | Yes |
| 06160.las | Yes |
| 06161.las | Yes |
| 06162.las | Yes |
| 06163.las | Yes |
| 06164.las | Yes |
| 06165.las | Yes |
| 06166.las | Yes |
| 06167.las | Yes |

DPH-8 Report on Point Families (Tiled Data)

The purpose of this section is to report on the presence and integrity of point families for the lidar tiled data.

[Classified Files - Y:\Mapping\Projects\65219844_CWCB_Eastern_Colorado\Product\ion\Final_Client_Deliverables\Block_2\QL1_Central\point_cloud\tilecls](Y:\Mapping\Projects\65219844_CWCB_Eastern_Colorado\Product\ion\Final_Client_Deliverables\Block_2\QL1_Central\point_cloud\tilecls)

| File | Point Families Present |
|----------------|------------------------|
| LD31801704.las | Yes |
| LD31801707.las | Yes |
| LD31801710.las | Yes |
| LD31801713.las | Yes |
| LD31801716.las | Yes |
| LD31831704.las | Yes |
| LD31831707.las | Yes |
| LD31831710.las | Yes |
| LD31831713.las | Yes |
| LD31831716.las | Yes |
| LD31861704.las | Yes |
| LD31861707.las | Yes |
| LD31861710.las | Yes |
| LD31861713.las | Yes |
| LD31861716.las | Yes |
| LD31891704.las | Yes |
| LD31891707.las | Yes |
| LD31891710.las | Yes |
| LD31891713.las | Yes |
| LD31891716.las | Yes |
| LD31921704.las | Yes |
| LD31921707.las | Yes |
| LD31921710.las | Yes |
| LD31921713.las | Yes |
| LD31921716.las | Yes |
| LD31951704.las | Yes |
| LD31951707.las | Yes |
| LD31951710.las | Yes |
| LD31951713.las | Yes |
| LD31951716.las | Yes |
| LD31981701.las | Yes |
| LD31981704.las | Yes |
| LD31981707.las | Yes |
| LD31981710.las | Yes |
| LD31981713.las | Yes |
| LD31981716.las | Yes |
| LD31981719.las | Yes |
| LD31981722.las | Yes |
| LD31981725.las | Yes |
| LD31981728.las | Yes |
| LD31981731.las | Yes |
| LD32011704.las | Yes |
| LD32011707.las | Yes |
| LD32011710.las | Yes |
| LD32011713.las | Yes |

DPH-8 Report on Point Families (Tiled Data) - continued

| File | Point Families Present |
|----------------|------------------------|
| LD32011716.las | Yes |
| LD32011719.las | Yes |
| LD32011722.las | Yes |
| LD32011725.las | Yes |
| LD32011728.las | Yes |
| LD32011731.las | Yes |
| LD32041704.las | Yes |
| LD32041707.las | Yes |
| LD32041710.las | Yes |
| LD32041713.las | Yes |
| LD32041716.las | Yes |
| LD32041719.las | Yes |
| LD32041722.las | Yes |
| LD32041725.las | Yes |
| LD32041728.las | Yes |
| LD32041731.las | Yes |
| LD32041734.las | Yes |
| LD32071704.las | Yes |
| LD32071707.las | Yes |
| LD32071710.las | Yes |
| LD32071713.las | Yes |
| LD32071716.las | Yes |
| LD32071719.las | Yes |
| LD32071722.las | Yes |
| LD32071725.las | Yes |
| LD32071728.las | Yes |
| LD32071731.las | Yes |
| LD32071734.las | Yes |
| LD32101704.las | Yes |
| LD32101707.las | Yes |
| LD32101710.las | Yes |
| LD32101713.las | Yes |
| LD32101716.las | Yes |
| LD32101722.las | Yes |
| LD32101725.las | Yes |
| LD32101728.las | Yes |
| LD32101731.las | Yes |
| LD32101734.las | Yes |
| LD32131704.las | Yes |
| LD32131707.las | Yes |
| LD32131710.las | Yes |
| LD32131713.las | Yes |
| LD32131716.las | Yes |
| LD32131722.las | Yes |
| LD32131725.las | Yes |
| LD32131728.las | Yes |
| LD32131731.las | Yes |
| LD32131734.las | Yes |
| LD32131737.las | Yes |

DPH-8 Report on Point Families (Tiled Data) - continued

| <u>File</u> | <u>Point Families Present</u> |
|----------------|-------------------------------|
| LD32131740.las | Yes |
| LD32131743.las | Yes |
| LD32131746.las | Yes |
| LD32131749.las | Yes |
| LD32131752.las | Yes |
| LD32131755.las | Yes |
| LD32131758.las | Yes |
| LD32161722.las | Yes |
| LD32161725.las | Yes |
| LD32161728.las | Yes |
| LD32161731.las | Yes |
| LD32161734.las | Yes |
| LD32161737.las | Yes |
| LD32161740.las | Yes |
| LD32161743.las | Yes |
| LD32161746.las | Yes |
| LD32161749.las | Yes |
| LD32161752.las | Yes |
| LD32161755.las | Yes |
| LD32161758.las | Yes |
| LD32191722.las | Yes |
| LD32191725.las | Yes |
| LD32191728.las | Yes |
| LD32191731.las | Yes |
| LD32191734.las | Yes |
| LD32191737.las | Yes |
| LD32191740.las | Yes |
| LD32191743.las | Yes |
| LD32191746.las | Yes |
| LD32191749.las | Yes |
| LD32191752.las | Yes |
| LD32191755.las | Yes |
| LD32191758.las | Yes |
| LD32191764.las | Yes |
| LD32191767.las | Yes |
| LD32221722.las | Yes |
| LD32221725.las | Yes |
| LD32221728.las | Yes |
| LD32221731.las | Yes |
| LD32221734.las | Yes |
| LD32221737.las | Yes |
| LD32221740.las | Yes |
| LD32221743.las | Yes |
| LD32221746.las | Yes |
| LD32221749.las | Yes |
| LD32221752.las | Yes |
| LD32221755.las | Yes |
| LD32221758.las | Yes |
| LD32221761.las | Yes |

DPH-8 Report on Point Families (Tiled Data) - continued

| File | Point Families Present |
|----------------|------------------------|
| LD32221764.las | Yes |
| LD32221767.las | Yes |
| LD32251722.las | Yes |
| LD32251725.las | Yes |
| LD32251728.las | Yes |
| LD32251731.las | Yes |
| LD32251734.las | Yes |
| LD32251737.las | Yes |
| LD32251740.las | Yes |
| LD32251743.las | Yes |
| LD32251746.las | Yes |
| LD32251749.las | Yes |
| LD32251752.las | Yes |
| LD32251755.las | Yes |
| LD32251758.las | Yes |
| LD32251761.las | Yes |
| LD32251764.las | Yes |
| LD32251767.las | Yes |
| LD32281722.las | Yes |
| LD32281725.las | Yes |
| LD32281728.las | Yes |
| LD32281731.las | Yes |
| LD32281734.las | Yes |
| LD32281737.las | Yes |
| LD32281740.las | Yes |
| LD32281743.las | Yes |
| LD32281746.las | Yes |
| LD32281749.las | Yes |
| LD32281752.las | Yes |
| LD32281755.las | Yes |
| LD32281758.las | Yes |
| LD32281761.las | Yes |
| LD32281764.las | Yes |
| LD32311716.las | Yes |
| LD32311719.las | Yes |
| LD32311722.las | Yes |
| LD32311725.las | Yes |
| LD32311728.las | Yes |
| LD32311731.las | Yes |
| LD32311734.las | Yes |
| LD32311737.las | Yes |
| LD32311740.las | Yes |
| LD32311743.las | Yes |
| LD32311746.las | Yes |
| LD32311749.las | Yes |
| LD32311752.las | Yes |
| LD32311755.las | Yes |
| LD32341716.las | Yes |
| LD32341719.las | Yes |

DPH-8 Report on Point Families (Tiled Data) - continued

| File | Point Families Present |
|----------------|------------------------|
| LD32341722.las | Yes |
| LD32341725.las | Yes |
| LD32341728.las | Yes |
| LD32341731.las | Yes |
| LD32341734.las | Yes |
| LD32341737.las | Yes |
| LD32341740.las | Yes |
| LD32341743.las | Yes |
| LD32341746.las | Yes |
| LD32341749.las | Yes |
| LD32341752.las | Yes |
| LD32341755.las | Yes |
| LD32371716.las | Yes |
| LD32371719.las | Yes |
| LD32371722.las | Yes |
| LD32371725.las | Yes |
| LD32371728.las | Yes |
| LD32371731.las | Yes |
| LD32371734.las | Yes |
| LD32371737.las | Yes |
| LD32371740.las | Yes |
| LD32371743.las | Yes |
| LD32371746.las | Yes |
| LD32371749.las | Yes |
| LD32371752.las | Yes |
| LD32371755.las | Yes |
| LD32401719.las | Yes |
| LD32401722.las | Yes |
| LD32401725.las | Yes |
| LD32401728.las | Yes |
| LD32401731.las | Yes |
| LD32401734.las | Yes |
| LD32401737.las | Yes |
| LD32401740.las | Yes |
| LD32401743.las | Yes |
| LD32401746.las | Yes |
| LD32401749.las | Yes |
| LD32401752.las | Yes |
| LD32401755.las | Yes |
| LD32431719.las | Yes |
| LD32431722.las | Yes |
| LD32431725.las | Yes |
| LD32431728.las | Yes |
| LD32431731.las | Yes |
| LD32431734.las | Yes |
| LD32431737.las | Yes |
| LD32431740.las | Yes |
| LD32431743.las | Yes |
| LD32431746.las | Yes |

DPH-8 Report on Point Families (Tiled Data) - continued

| <u>File</u> | <u>Point Families Present</u> |
|----------------|-------------------------------|
| LD32431749.las | Yes |
| LD32431752.las | Yes |
| LD32431755.las | Yes |
| LD32461716.las | Yes |
| LD32461719.las | Yes |
| LD32461722.las | Yes |
| LD32461725.las | Yes |
| LD32461728.las | Yes |
| LD32461731.las | Yes |
| LD32461734.las | Yes |
| LD32461737.las | Yes |
| LD32461740.las | Yes |
| LD32461743.las | Yes |
| LD32461746.las | Yes |
| LD32461749.las | Yes |
| LD32461752.las | Yes |
| LD32491740.las | Yes |
| LD32491743.las | Yes |
| LD32491746.las | Yes |
| LD32491749.las | Yes |
| LD32491752.las | Yes |
| LD32521740.las | Yes |
| LD32521743.las | Yes |
| LD32521746.las | Yes |
| LD32521749.las | Yes |
| LD32521752.las | Yes |
| LD32551740.las | Yes |
| LD32551743.las | Yes |
| LD32551746.las | Yes |
| LD32551749.las | Yes |
| LD32551752.las | Yes |
| LD32581746.las | Yes |
| LD32581749.las | Yes |

DPH-9 Report on Swath Size and Segmentation (Swath Data)

The USGS Lidar Base Specification Version 1.2 states: "The widespread adoption of 64-bit operating systems in mainstream computing (most notably Windows-7, 64-bit or newer operating systems) has obviated the earlier need for 2 GB limits on swath file sizes. Unless otherwise required by the data producer, lidar swaths may be of any file size supported within a 64-bit computing system. In cases where segmentation of the swaths is required by the data producer, the following requirements apply:

- (1) Subswath segments of a given original swath will be of comparable size.
- (2) Each subswath shall retain the File Source ID of the original complete swath.
- (3) Points within each subswath shall retain the Point Source ID of the original complete swath.
- (4) Each subswath file shall be named identically to the original complete swath, with the addition of an ordered alphabetic suffix to the name ("-a," "-b," ..., "-n"). The order of the named subswaths shall be consistent with the collection order of the points ("-a" will be the first subswath; "-n" will be the last subswath).
- (5) Point families will be maintained intact within each subswath.
- (6) Subswaths will be broken at the edge of the scan line."

The purpose of this section is to show the file sizes of the LAS files for the lidar swath data.

[Boresighted Files - Y:\Mapping\Projects\65219844_CWCB_Eastern_Colorado\Production\Final_Client_Deliverables\Block_2\QL1_Central\point_cloud\Swaths](#)

| File | File Size (bytes) | MB | GB |
|-----------|-------------------|----------|-------|
| 06100.las | 496,857,462 | 473.840 | 0.463 |
| 06101.las | 2,637,465,474 | 2515.283 | 2.456 |
| 06102.las | 998,333,644 | 952.085 | 0.930 |
| 06103.las | 1,912,394,510 | 1823.802 | 1.781 |
| 06104.las | 1,711,128,428 | 1631.859 | 1.594 |
| 06105.las | 2,072,228,778 | 1976.231 | 1.930 |
| 06106.las | 1,671,775,986 | 1594.330 | 1.557 |
| 06107.las | 1,923,609,270 | 1834.497 | 1.792 |
| 06108.las | 1,702,993,296 | 1624.101 | 1.586 |
| 06109.las | 1,841,961,676 | 1756.632 | 1.715 |
| 06110.las | 1,693,704,930 | 1615.243 | 1.577 |
| 06111.las | 611,616,276 | 583.283 | 0.570 |
| 06112.las | 1,949,199,202 | 1858.901 | 1.815 |
| 06113.las | 1,729,920,342 | 1649.781 | 1.611 |
| 06114.las | 535,894,146 | 511.068 | 0.499 |
| 06115.las | 649,500,270 | 619.412 | 0.605 |
| 06116.las | 1,913,341,446 | 1824.705 | 1.782 |
| 06117.las | 1,363,576,252 | 1300.408 | 1.270 |
| 06118.las | 676,806,084 | 645.453 | 0.630 |
| 06119.las | 900,121,774 | 858.423 | 0.838 |
| 06120.las | 1,188,716,058 | 1133.648 | 1.107 |
| 06121.las | 815,897,492 | 778.100 | 0.760 |
| 06122.las | 820,639,740 | 782.623 | 0.764 |
| 06123.las | 919,565,654 | 876.966 | 0.856 |
| 06124.las | 925,898,730 | 883.006 | 0.862 |
| 06125.las | 1,788,866,306 | 1705.996 | 1.666 |
| 06126.las | 2,251,082,914 | 2146.800 | 2.096 |
| 06127.las | 2,081,414,272 | 1984.991 | 1.938 |
| 06128.las | 2,372,691,986 | 2262.775 | 2.210 |

DPH-9 Report on Swath Size and Segmentation (Swath Data) - continued

| File | File Size (bytes) | MB | GB |
|-----------|-------------------|----------|-------|
| 06129.las | 2,121,865,220 | 2023.568 | 1.976 |
| 06130.las | 2,178,566,756 | 2077.643 | 2.029 |
| 06131.las | 2,714,633,584 | 2588.876 | 2.528 |
| 06132.las | 2,217,462,318 | 2114.737 | 2.065 |
| 06133.las | 2,648,316,908 | 2525.632 | 2.466 |
| 06134.las | 2,164,996,872 | 2064.702 | 2.016 |
| 06135.las | 2,642,920,112 | 2520.485 | 2.461 |
| 06136.las | 2,055,882,186 | 1960.642 | 1.915 |
| 06137.las | 1,942,665,130 | 1852.670 | 1.809 |
| 06138.las | 1,492,727,592 | 1423.576 | 1.390 |
| 06139.las | 1,808,916,892 | 1725.118 | 1.685 |
| 06140.las | 111,122 | 0.106 | 0.000 |
| 06141.las | 1,642,116,208 | 1566.044 | 1.529 |
| 06142.las | 2,335,594,886 | 2227.397 | 2.175 |
| 06143.las | 2,062,170,240 | 1966.639 | 1.921 |
| 06144.las | 2,678,570,990 | 2554.484 | 2.495 |
| 06145.las | 2,075,321,998 | 1979.181 | 1.933 |
| 06146.las | 2,496,417,906 | 2380.770 | 2.325 |
| 06147.las | 1,849,837,910 | 1764.143 | 1.723 |
| 06148.las | 2,333,416,366 | 2225.319 | 2.173 |
| 06149.las | 1,826,857,072 | 1742.227 | 1.701 |
| 06150.las | 2,190,621,092 | 2089.139 | 2.040 |
| 06151.las | 1,715,559,674 | 1636.085 | 1.598 |
| 06152.las | 1,968,675,530 | 1877.475 | 1.833 |
| 06153.las | 1,635,636,670 | 1559.865 | 1.523 |
| 06154.las | 1,640,979,706 | 1564.960 | 1.528 |
| 06155.las | 1,103,862,696 | 1052.726 | 1.028 |
| 06156.las | 959,612,012 | 915.157 | 0.894 |
| 06157.las | 820,975,180 | 782.943 | 0.765 |
| 06158.las | 970,309,504 | 925.359 | 0.904 |
| 06159.las | 811,589,796 | 773.992 | 0.756 |
| 06160.las | 982,158,986 | 936.660 | 0.915 |
| 06161.las | 828,039,732 | 789.680 | 0.771 |
| 06162.las | 922,518,400 | 879.782 | 0.859 |
| 06163.las | 696,560,310 | 664.292 | 0.649 |
| 06164.las | 681,078,524 | 649.527 | 0.634 |
| 06165.las | 549,328,382 | 523.880 | 0.512 |
| 06166.las | 645,911,346 | 615.989 | 0.602 |
| 06167.las | 315,862,850 | 301.230 | 0.294 |

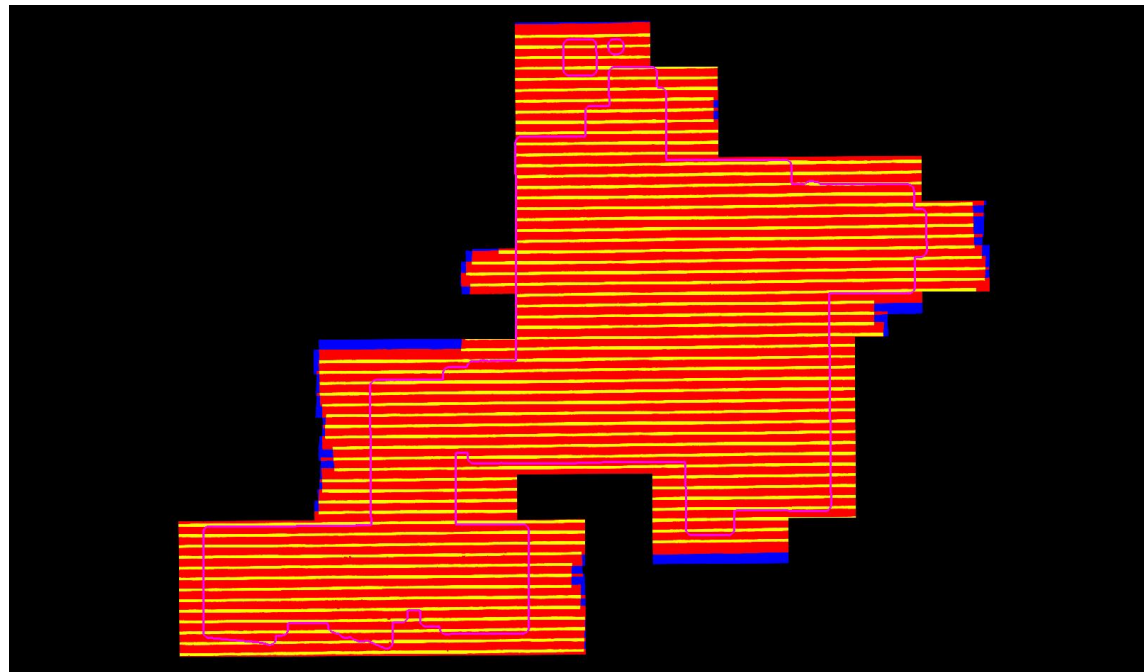
DPH-10 Report on Scope of Collection

The USGS Lidar Base Specification Version 1.2 states: "All collected swaths shall be delivered as part of the Raw Data Deliverable, including, calibration swaths and cross-ties. All collected returns within each swath shall also be delivered. No points are to be deleted from the swath LAS files. Exceptions to this rule are the extraneous data outside of the BPA (such as aircraft turns, transit between the collection area and airport, and transit between fill-in areas)."

The purpose of this section is to show collection scan overlap. Lack of overlap would be displayed as black polygons or slivers between collection scans.

[Data Source - Y:\Mapping\Projects\65219844_CWCB_Eastern_Colorado\Production\Final_Client_Deliverables\Block_2\QL1_Central\point_cloud\Swaths](#)

[Result Path - Y:\Mapping\Projects\65219844_CWCB_Eastern_Colorado\Admin\OA_QC\Block2\Dia\DPH_10\Flightline_Coverage_Overlap.jp2](#)



Purple polygon is buffered project area (BPA) boundary

| | | | |
|--------|--------|--------|----------------------------|
| Single | Double | Triple | Quadruple coverage or more |
|--------|--------|--------|----------------------------|

DPH-11.1.1 Report on Smooth Surface Repeatability (intraswath)

The USGS Lidar Base Specification Version 1.2 states: "In ideal theoretical conditions, smooth surface repeatability is a measure of variations documented on a surface that would be expected to be flat and without variation. Users of lidar technology commonly refer to these variations as "noise." Single-swath data will be assessed using only single returns in nonvegetated areas. Repeatability will be evaluated by measuring departures from planarity of single returns from hard planar surfaces, normalizing for actual variation in the surface elevation. Repeatability of only single returns will then be assessed at multiple locations within hard surfaced areas (for example, parking lots or large rooftops). Each sample area will be evaluated using a signed difference raster (maximum elevation - minimum elevation) at a cell size equal to twice the ANPS, rounded up to the next integer. Sample areas will be approximately 50 square meters. The maximum acceptable variations within sample areas at each QL are listed in the table "Relative vertical accuracy for lidar-swath data, Quality Level 0–Quality Level 3" (table 2). Isolated noise is expected within the sample areas and will be disregarded."

Table 2. Relative vertical accuracy for lidar-swath data, Quality Level 0–Quality Level 3.
[cm, centimeter]


| Quality Level (QL) | Smooth surface repeatability (cm) |
|--------------------|-----------------------------------|
| QL0 | ≤3 |
| QL1 | ≤6 |
| QL2 | ≤6 |
| QL3 | ≤12 |

The purpose of this section is to evaluate smooth surface repeatability by measuring departures from planarity of single returns from hard planar surfaces, normalizing for actual variation in the surface elevation. Repeatability of only single returns is then assessed at multiple locations within hard surfaced areas (for example, parking lots or large rooftops).

DPH-11.1.1 Report on Smooth Surface Repeatability (intraswath) - continued

[Data Source - Y:\Mapping\Projects\65219844_CWCB_Eastern_Colorado\Production\Final_Client_Deliverables\Block_2\QL1_Central\point_cloud\Swaths](#)

[Y:\Mapping\Projects\65219844_CWCB_Eastern_Colorado\Admin\QA_OC\Block2\DI\DPH_11_1_1\Individual_06134_GRID.jp2](#)




A maximum vertical separation cutoff has been applied to this graphic for the purpose of masking out disruptive features that are not applicable for depicting sensor noise within individual swaths (e.g., trees, moving cars, etc.).

DPH-11.1.1 Report on Smooth Surface Repeatability (intraswath) - continued

[Data Source - Y:\Mapping\Projects\65219844_CWCB_Eastern_Colorado\Production\Final_Client_Deliverables\Block_2\QL1_Central\point_cloud\Swaths](#)

[Y:\Mapping\Projects\65219844_CWCB_Eastern_Colorado\Admin\QA_OC\Block2\DIA\DPH_11_1_1\Individual_06140_GRID.jp2](#)




A maximum vertical separation cutoff has been applied to this graphic for the purpose of masking out disruptive features that are not applicable for depicting sensor noise within individual swaths (e.g., trees, moving cars, etc.).

DPH-11.1.1 Report on Smooth Surface Repeatability (intraswath) - continued

[Data Source - Y:\Mapping\Projects\65219844_CWCB_Eastern_Colorado\Production\Final_Client_Deliverables\Block_2\QL1_Central\point_cloud\Swaths](#)

[Y:\Mapping\Projects\65219844_CWCB_Eastern_Colorado\Admin\QA_OC\Block2\Dia\DPH_11_1_1\Individual_06143_GRID.jp2](#)




A maximum vertical separation cutoff has been applied to this graphic for the purpose of masking out disruptive features that are not applicable for depicting sensor noise within individual swaths (e.g., trees, moving cars, etc.).

DPH-11.1.1 Report on Smooth Surface Repeatability (intraswath) - continued

[Data Source - Y:\Mapping\Projects\65219844_CWCB_Eastern_Colorado\Production\Final_Client_Deliverables\Block_2\QL1_Central\point_cloud\Swaths](#)

[Y:\Mapping\Projects\65219844_CWCB_Eastern_Colorado\Admin\QA_OC\Block2\Dia\DPH_11_1_1\Individual_06120_GRID.jp2](#)




A maximum vertical separation cutoff has been applied to this graphic for the purpose of masking out disruptive features that are not applicable for depicting sensor noise within individual swaths (e.g., trees, moving cars, etc.).

DPH-11.1.1 Report on Smooth Surface Repeatability (intraswath) - continued

[Data Source - Y:\Mapping\Projects\65219844_CWCB_Eastern_Colorado\Production\Final_Client_Deliverables\Block_2\QL1_Central\point_cloud\Swaths](#)

[Y:\Mapping\Projects\65219844_CWCB_Eastern_Colorado\Admin\QA_QC\Block2\Dia\DPH_11_1_1\Individual_06156_GRID.jp2](#)




A maximum vertical separation cutoff has been applied to this graphic for the purpose of masking out disruptive features that are not applicable for depicting sensor noise within individual swaths (e.g., trees, moving cars, etc.).

DPH-11.1.1 Report on Smooth Surface Repeatability (intraswath) - continued

[Data Source - Y:\Mapping\Projects\65219844_CWCB_Eastern_Colorado\Production\Final_Client_Deliverables\Block_2\QL1_Central\point_cloud\Swaths](#)

[Y:\Mapping\Projects\65219844_CWCB_Eastern_Colorado\Admin\QA_OC\Block2\Dia\DPH_11_1_1\Individual_06165_GRID.jp2](#)




A maximum vertical separation cutoff has been applied to this graphic for the purpose of masking out disruptive features that are not applicable for depicting sensor noise within individual swaths (e.g., trees, moving cars, etc.).

DPH-11.1.1 Report on Smooth Surface Repeatability (intraswath) - continued

[Data Source - Y:\Mapping\Projects\65219844_CWCB_Eastern_Colorado\Production\Final_Client_Deliverables\Block_2\QL1_Central\point_cloud\Swaths](#)

[Y:\Mapping\Projects\65219844_CWCB_Eastern_Colorado\Admin\QA_OC\Block2\Dia\DPH_11_1_1\Individual_06121_GRID.jp2](#)




A maximum vertical separation cutoff has been applied to this graphic for the purpose of masking out disruptive features that are not applicable for depicting sensor noise within individual swaths (e.g., trees, moving cars, etc.).

DPH-11.1.1 Report on Smooth Surface Repeatability (intraswath) - continued

[Data Source - Y:\Mapping\Projects\65219844_CWCB_Eastern_Colorado\Production\Final_Client_Deliverables\Block_2\QL1_Central\point_cloud\Swaths](#)

[Y:\Mapping\Projects\65219844_CWCB_Eastern_Colorado\Admin\QA_OC\Block2\Dia\DPH_11_1_1\Individual_06125_GRID.jp2](#)




A maximum vertical separation cutoff has been applied to this graphic for the purpose of masking out disruptive features that are not applicable for depicting sensor noise within individual swaths (e.g., trees, moving cars, etc.).

DPH-11.1.1 Report on Smooth Surface Repeatability (intraswath) - continued

[Data Source - Y:\Mapping\Projects\65219844_CWCB_Eastern_Colorado\Production\Final_Client_Deliverables\Block_2\QL1_Central\point_cloud\Swaths](#)

[Y:\Mapping\Projects\65219844_CWCB_Eastern_Colorado\Admin\QA_OC\Block2\Dia\DPH_11_1_1\Individual_06100_GRID.jp2](#)




A maximum vertical separation cutoff has been applied to this graphic for the purpose of masking out disruptive features that are not applicable for depicting sensor noise within individual swaths (e.g., trees, moving cars, etc.).

DPH-11.1.1 Report on Smooth Surface Repeatability (intraswath) - continued

[Data Source - Y:\Mapping\Projects\65219844_CWCB_Eastern_Colorado\Production\Final_Client_Deliverables\Block_2\QL1_Central\point_cloud\Swaths](#)

[Y:\Mapping\Projects\65219844_CWCB_Eastern_Colorado\Admin\QA_OC\Block2\Dia\DPH_11_1_1\Individual_06116_GRID.jp2](#)

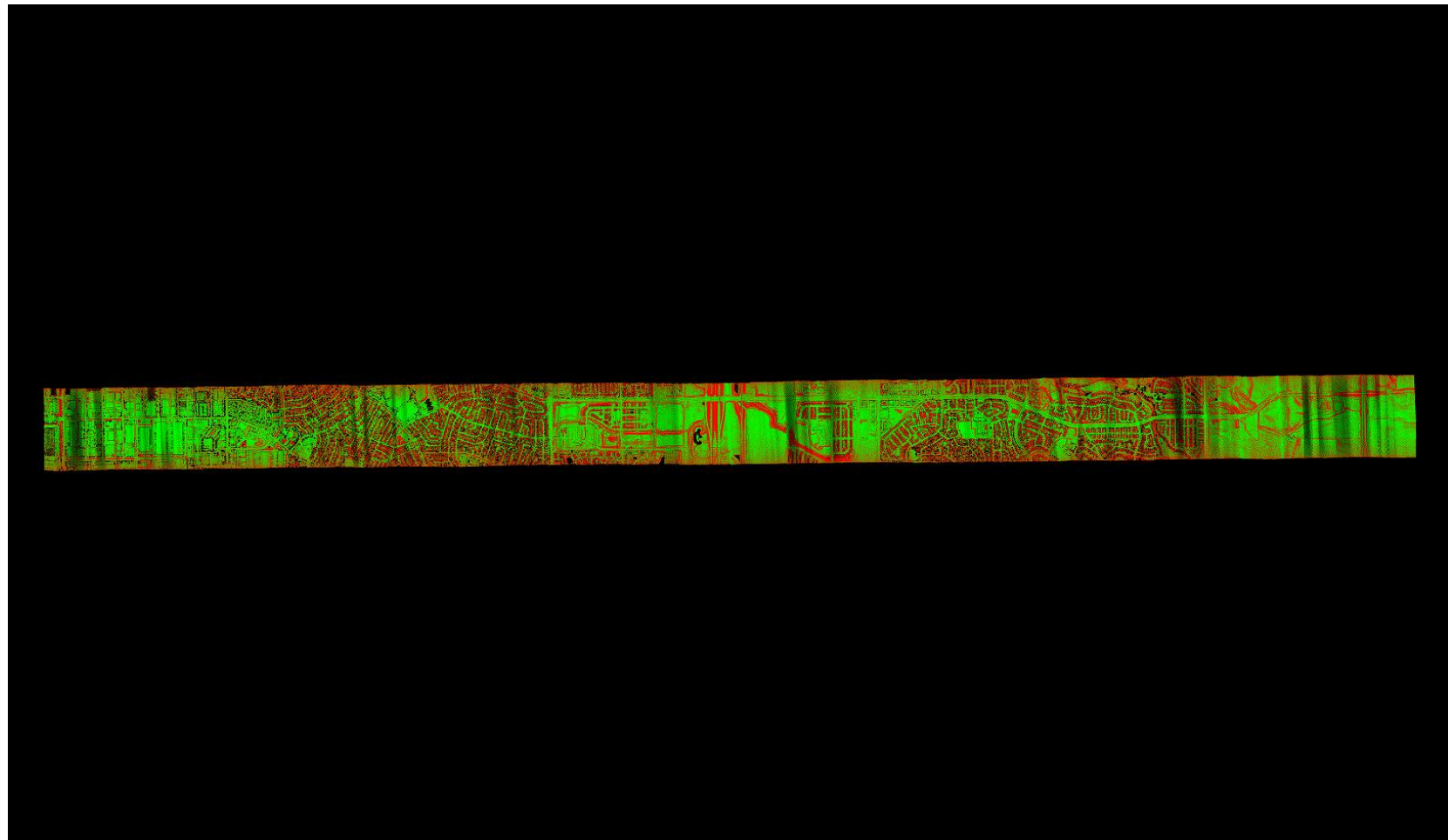


A maximum vertical separation cutoff has been applied to this graphic for the purpose of masking out disruptive features that are not applicable for depicting sensor noise within individual swaths (e.g., trees, moving cars, etc.).

DPH-11.1.1 Report on Smooth Surface Repeatability (intraswath) - continued

[Data Source - Y:\Mapping\Projects\65219844_CWCB_Eastern_Colorado\Production\Final_Client_Deliverables\Block_2\QL1_Central\point_cloud\Swaths](#)

[Y:\Mapping\Projects\65219844_CWCB_Eastern_Colorado\Admin\QA_OC\Block2\Dia\DPH_11_1_1\Individual_06108_GRID.jp2](#)




A maximum vertical separation cutoff has been applied to this graphic for the purpose of masking out disruptive features that are not applicable for depicting sensor noise within individual swaths (e.g., trees, moving cars, etc.).

DPH-11.1.1 Report on Smooth Surface Repeatability (intraswath) - continued

[Data Source - Y:\Mapping\Projects\65219844_CWCB_Eastern_Colorado\Production\Final_Client_Deliverables\Block_2\QL1_Central\point_cloud\Swaths](#)

[Y:\Mapping\Projects\65219844_CWCB_Eastern_Colorado\Admin\QA_OC\Block2\Dia\DPH_11_1_1\Individual_06161_GRID.jp2](#)




A maximum vertical separation cutoff has been applied to this graphic for the purpose of masking out disruptive features that are not applicable for depicting sensor noise within individual swaths (e.g., trees, moving cars, etc.).

DPH-11.1.1 Report on Smooth Surface Repeatability (intraswath) - continued

[Data Source - Y:\Mapping\Projects\65219844_CWCB_Eastern_Colorado\Production\Final_Client_Deliverables\Block_2\QL1_Central\point_cloud\Swaths](#)

[Y:\Mapping\Projects\65219844_CWCB_Eastern_Colorado\Admin\QA_OC\Block2\DIA\DPH_11_1_1\Individual_06132_GRID.jp2](#)




A maximum vertical separation cutoff has been applied to this graphic for the purpose of masking out disruptive features that are not applicable for depicting sensor noise within individual swaths (e.g., trees, moving cars, etc.).

DPH-11.1.1 Report on Smooth Surface Repeatability (intraswath) - continued

[Data Source - Y:\Mapping\Projects\65219844_CWCB_Eastern_Colorado\Production\Final_Client_Deliverables\Block_2\QL1_Central\point_cloud\Swaths](Y:\Mapping\Projects\65219844_CWCB_Eastern_Colorado\Production\Final_Client_Deliverables\Block_2\QL1_Central\point_cloud\Swaths)

Y:\Mapping\Projects\65219844_CWCB_Eastern_Colorado\Admin\QA_OC\Block2\Dia\DPH_11_1_1\Individual_06122_GRID.jp2




A maximum vertical separation cutoff has been applied to this graphic for the purpose of masking out disruptive features that are not applicable for depicting sensor noise within individual swaths (e.g., trees, moving cars, etc.).

DPH-11.1.1 Report on Smooth Surface Repeatability (intraswath) - continued

[Data Source - Y:\Mapping\Projects\65219844_CWCB_Eastern_Colorado\Production\Final_Client_Deliverables\Block_2\QL1_Central\point_cloud\Swaths](Y:\Mapping\Projects\65219844_CWCB_Eastern_Colorado\Production\Final_Client_Deliverables\Block_2\QL1_Central\point_cloud\Swaths)

Y:\Mapping\Projects\65219844_CWCB_Eastern_Colorado\Admin\QA_OC\Block2\Dia\DPH_11_1_1\Individual_06114_GRID.jp2




A maximum vertical separation cutoff has been applied to this graphic for the purpose of masking out disruptive features that are not applicable for depicting sensor noise within individual swaths (e.g., trees, moving cars, etc.).

DPH-11.1.1 Report on Smooth Surface Repeatability (intraswath) - continued

[Data Source - Y:\Mapping\Projects\65219844_CWCB_Eastern_Colorado\Production\Final_Client_Deliverables\Block_2\QL1_Central\point_cloud\Swaths](#)

[Y:\Mapping\Projects\65219844_CWCB_Eastern_Colorado\Admin\QA_OC\Block2\Dia\DPH_11_1_1\Individual_06137_GRID.jp2](#)




A maximum vertical separation cutoff has been applied to this graphic for the purpose of masking out disruptive features that are not applicable for depicting sensor noise within individual swaths (e.g., trees, moving cars, etc.).

DPH-11.1.1 Report on Smooth Surface Repeatability (intraswath) - continued

[Data Source - Y:\Mapping\Projects\65219844_CWCB_Eastern_Colorado\Production\Final_Client_Deliverables\Block_2\QL1_Central\point_cloud\Swaths](#)

[Y:\Mapping\Projects\65219844_CWCB_Eastern_Colorado\Admin\QA_OC\Block2\Dia\DPH_11_1_1\Individual_06141_GRID.jp2](#)




A maximum vertical separation cutoff has been applied to this graphic for the purpose of masking out disruptive features that are not applicable for depicting sensor noise within individual swaths (e.g., trees, moving cars, etc.).

DPH-11.1.1 Report on Smooth Surface Repeatability (intraswath) - continued

[Data Source - Y:\Mapping\Projects\65219844_CWCB_Eastern_Colorado\Production\Final_Client_Deliverables\Block_2\QL1_Central\point_cloud\Swaths](#)

[Y:\Mapping\Projects\65219844_CWCB_Eastern_Colorado\Admin\QA_OC\Block2\Dia\DPH_11_1_1\Individual_06148_GRID.jp2](#)




A maximum vertical separation cutoff has been applied to this graphic for the purpose of masking out disruptive features that are not applicable for depicting sensor noise within individual swaths (e.g., trees, moving cars, etc.).

DPH-11.1.1 Report on Smooth Surface Repeatability (intraswath) - continued

[Data Source - Y:\Mapping\Projects\65219844_CWCB_Eastern_Colorado\Production\Final_Client_Deliverables\Block_2\QL1_Central\point_cloud\Swaths](#)

[Y:\Mapping\Projects\65219844_CWCB_Eastern_Colorado\Admin\QA_OC\Block2\Dia\DPH_11_1_1\Individual_06126_GRID.jp2](#)

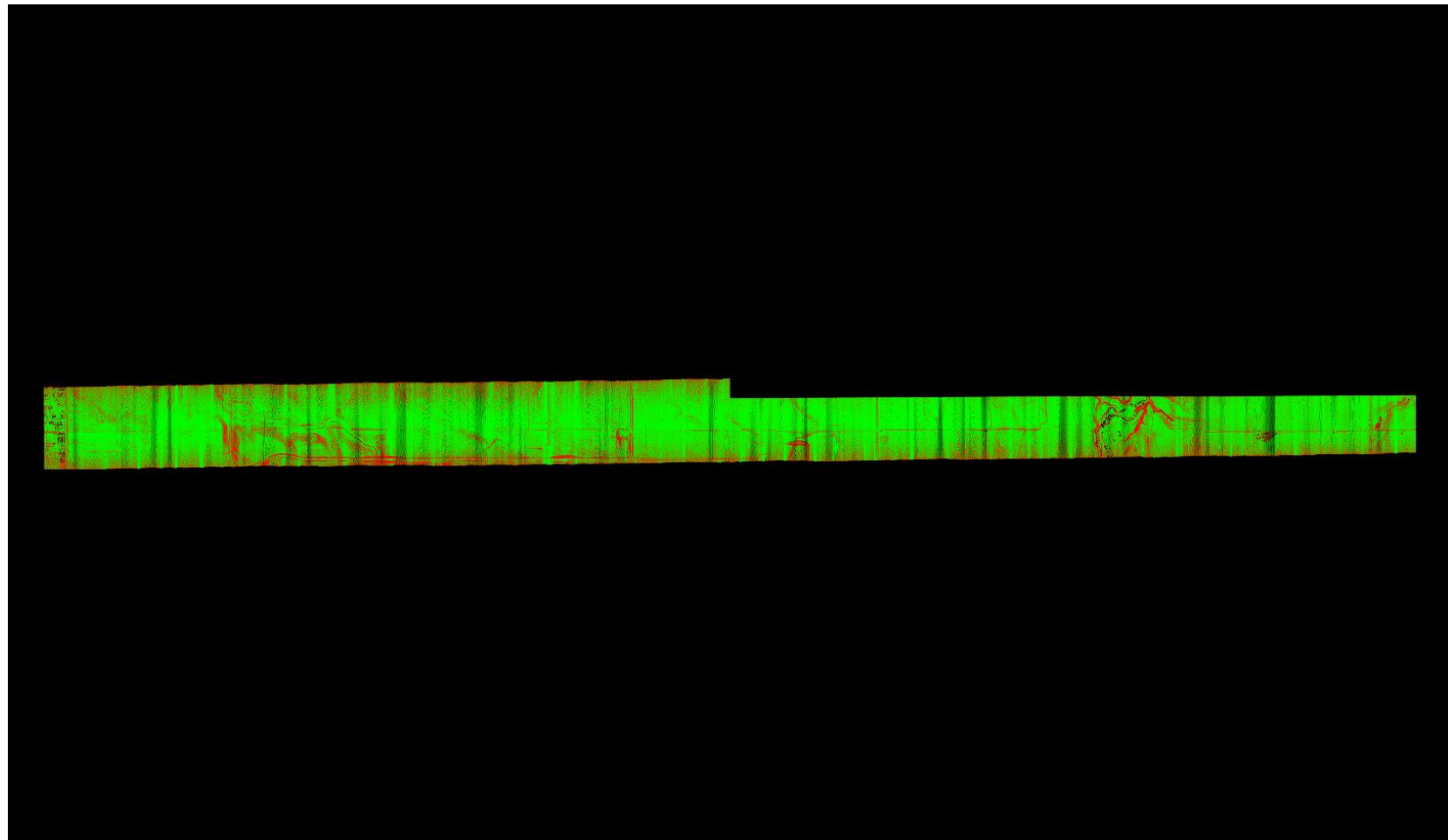


A maximum vertical separation cutoff has been applied to this graphic for the purpose of masking out disruptive features that are not applicable for depicting sensor noise within individual swaths (e.g., trees, moving cars, etc.).

DPH-11.1.1 Report on Smooth Surface Repeatability (intraswath) - continued

[Data Source - Y:\Mapping\Projects\65219844_CWCB_Eastern_Colorado\Production\Final_Client_Deliverables\Block_2\QL1_Central\point_cloud\Swaths](#)

[Y:\Mapping\Projects\65219844_CWCB_Eastern_Colorado\Admin\QA_OC\Block2\Dia\DPH_11_1_1\Individual_06154_GRID.jp2](#)



A maximum vertical separation cutoff has been applied to this graphic for the purpose of masking out disruptive features that are not applicable for depicting sensor noise within individual swaths (e.g., trees, moving cars, etc.).

DPH-11.1.1 Report on Smooth Surface Repeatability (intraswath) - continued

[Data Source - Y:\Mapping\Projects\65219844_CWCB_Eastern_Colorado\Production\Final_Client_Deliverables\Block_2\QL1_Central\point_cloud\Swaths](#)

[Y:\Mapping\Projects\65219844_CWCB_Eastern_Colorado\Admin\QA_OC\Block2\Dia\DPH_11_1_1\Individual_06131_GRID.jp2](#)




A maximum vertical separation cutoff has been applied to this graphic for the purpose of masking out disruptive features that are not applicable for depicting sensor noise within individual swaths (e.g., trees, moving cars, etc.).

DPH-11.1.1 Report on Smooth Surface Repeatability (intraswath) - continued

[Data Source - Y:\Mapping\Projects\65219844_CWCB_Eastern_Colorado\Production\Final_Client_Deliverables\Block_2\QL1_Central\point_cloud\Swaths](#)

[Y:\Mapping\Projects\65219844_CWCB_Eastern_Colorado\Admin\QA_OC\Block2\Dia\DPH_11_1_1\Individual_06158_GRID.jp2](#)




A maximum vertical separation cutoff has been applied to this graphic for the purpose of masking out disruptive features that are not applicable for depicting sensor noise within individual swaths (e.g., trees, moving cars, etc.).

DPH-11.1.1 Report on Smooth Surface Repeatability (intraswath) - continued

[Data Source - Y:\Mapping\Projects\65219844_CWCB_Eastern_Colorado\Production\Final_Client_Deliverables\Block_2\QL1_Central\point_cloud\Swaths](#)

[Y:\Mapping\Projects\65219844_CWCB_Eastern_Colorado\Admin\QA_QC\Block2\Dia\DPH_11_1_1\Individual_06113_GRID.jp2](#)




A maximum vertical separation cutoff has been applied to this graphic for the purpose of masking out disruptive features that are not applicable for depicting sensor noise within individual swaths (e.g., trees, moving cars, etc.).

DPH-11.1.1 Report on Smooth Surface Repeatability (intraswath) - continued

[Data Source - Y:\Mapping\Projects\65219844_CWCB_Eastern_Colorado\Production\Final_Client_Deliverables\Block_2\QL1_Central\point_cloud\Swaths](#)

[Y:\Mapping\Projects\65219844_CWCB_Eastern_Colorado\Admin\QA_OC\Block2\Dia\DPH_11_1_1\Individual_06160_GRID.jp2](#)




A maximum vertical separation cutoff has been applied to this graphic for the purpose of masking out disruptive features that are not applicable for depicting sensor noise within individual swaths (e.g., trees, moving cars, etc.).

DPH-11.1.1 Report on Smooth Surface Repeatability (intraswath) - continued

[Data Source - Y:\Mapping\Projects\65219844_CWCB_Eastern_Colorado\Production\Final_Client_Deliverables\Block_2\QL1_Central\point_cloud\Swaths](#)

[Y:\Mapping\Projects\65219844_CWCB_Eastern_Colorado\Admin\QA_OC\Block2\Dia\DPH_11_1_1\Individual_06149_GRID.jp2](#)




A maximum vertical separation cutoff has been applied to this graphic for the purpose of masking out disruptive features that are not applicable for depicting sensor noise within individual swaths (e.g., trees, moving cars, etc.).

DPH-11.1.1 Report on Smooth Surface Repeatability (intraswath) - continued

[Data Source - Y:\Mapping\Projects\65219844_CWCB_Eastern_Colorado\Production\Final_Client_Deliverables\Block_2\QL1_Central\point_cloud\Swaths](#)

[Y:\Mapping\Projects\65219844_CWCB_Eastern_Colorado\Admin\QA_OC\Block2\Dia\DPH_11_1_1\Individual_06105_GRID.jp2](#)




A maximum vertical separation cutoff has been applied to this graphic for the purpose of masking out disruptive features that are not applicable for depicting sensor noise within individual swaths (e.g., trees, moving cars, etc.).

DPH-11.1.1 Report on Smooth Surface Repeatability (intraswath) - continued

[Data Source - Y:\Mapping\Projects\65219844_CWCB_Eastern_Colorado\Production\Final_Client_Deliverables\Block_2\QL1_Central\point_cloud\Swaths](#)

[Y:\Mapping\Projects\65219844_CWCB_Eastern_Colorado\Admin\QA_OC\Block2\Dia\DPH_11_1_1\Individual_06109_GRID.jp2](#)




A maximum vertical separation cutoff has been applied to this graphic for the purpose of masking out disruptive features that are not applicable for depicting sensor noise within individual swaths (e.g., trees, moving cars, etc.).

DPH-11.1.1 Report on Smooth Surface Repeatability (intraswath) - continued

[Data Source - Y:\Mapping\Projects\65219844_CWCB_Eastern_Colorado\Production\Final_Client_Deliverables\Block_2\QL1_Central\point_cloud\Swaths](#)

[Y:\Mapping\Projects\65219844_CWCB_Eastern_Colorado\Admin\QA_OC\Block2\Dia\DPH_11_1_1\Individual_06118_GRID.jp2](#)




A maximum vertical separation cutoff has been applied to this graphic for the purpose of masking out disruptive features that are not applicable for depicting sensor noise within individual swaths (e.g., trees, moving cars, etc.).

DPH-11.1.1 Report on Smooth Surface Repeatability (intraswath) - continued

[Data Source - Y:\Mapping\Projects\65219844_CWCB_Eastern_Colorado\Production\Final_Client_Deliverables\Block_2\QL1_Central\point_cloud\Swaths](#)

[Y:\Mapping\Projects\65219844_CWCB_Eastern_Colorado\Admin\QA_OC\Block2\DIA\DPH_11_1_1\Individual_06150_GRID.jp2](#)




A maximum vertical separation cutoff has been applied to this graphic for the purpose of masking out disruptive features that are not applicable for depicting sensor noise within individual swaths (e.g., trees, moving cars, etc.).

DPH-11.1.1 Report on Smooth Surface Repeatability (intraswath) - continued

[Data Source - Y:\Mapping\Projects\65219844_CWCB_Eastern_Colorado\Production\Final_Client_Deliverables\Block_2\QL1_Central\point_cloud\Swaths](#)

[Y:\Mapping\Projects\65219844_CWCB_Eastern_Colorado\Admin\QA_OC\Block2\Dia\DPH_11_1_1\Individual_06153_GRID.jp2](#)




A maximum vertical separation cutoff has been applied to this graphic for the purpose of masking out disruptive features that are not applicable for depicting sensor noise within individual swaths (e.g., trees, moving cars, etc.).

DPH-11.1.1 Report on Smooth Surface Repeatability (intraswath) - continued

[Data Source - Y:\Mapping\Projects\65219844_CWCB_Eastern_Colorado\Production\Final_Client_Deliverables\Block_2\QL1_Central\point_cloud\Swaths](#)

[Y:\Mapping\Projects\65219844_CWCB_Eastern_Colorado\Admin\QA_QC\Block2\Dia\DPH_11_1_1\Individual_06107_GRID.jp2](#)




A maximum vertical separation cutoff has been applied to this graphic for the purpose of masking out disruptive features that are not applicable for depicting sensor noise within individual swaths (e.g., trees, moving cars, etc.).

DPH-11.1.1 Report on Smooth Surface Repeatability (intraswath) - continued

[Data Source - Y:\Mapping\Projects\65219844_CWCB_Eastern_Colorado\Production\Final_Client_Deliverables\Block_2\QL1_Central\point_cloud\Swaths](#)

[Y:\Mapping\Projects\65219844_CWCB_Eastern_Colorado\Admin\QA_OC\Block2\Dia\DPH_11_1_1\Individual_06112_GRID.jp2](#)




A maximum vertical separation cutoff has been applied to this graphic for the purpose of masking out disruptive features that are not applicable for depicting sensor noise within individual swaths (e.g., trees, moving cars, etc.).

DPH-11.1.1 Report on Smooth Surface Repeatability (intraswath) - continued

[Data Source - Y:\Mapping\Projects\65219844_CWCB_Eastern_Colorado\Production\Final_Client_Deliverables\Block_2\QL1_Central\point_cloud\Swaths](#)

[Y:\Mapping\Projects\65219844_CWCB_Eastern_Colorado\Admin\QA_OC\Block2\Dia\DPH_11_1_1\Individual_06164_GRID.jp2](#)




A maximum vertical separation cutoff has been applied to this graphic for the purpose of masking out disruptive features that are not applicable for depicting sensor noise within individual swaths (e.g., trees, moving cars, etc.).

DPH-11.1.1 Report on Smooth Surface Repeatability (intraswath) - continued

[Data Source - Y:\Mapping\Projects\65219844_CWCB_Eastern_Colorado\Production\Final_Client_Deliverables\Block_2\QL1_Central\point_cloud\Swaths](#)

[Y:\Mapping\Projects\65219844_CWCB_Eastern_Colorado\Admin\QA_OC\Block2\Dia\DPH_11_1_1\Individual_06117_GRID.jp2](#)




A maximum vertical separation cutoff has been applied to this graphic for the purpose of masking out disruptive features that are not applicable for depicting sensor noise within individual swaths (e.g., trees, moving cars, etc.).

DPH-11.1.1 Report on Smooth Surface Repeatability (intraswath) - continued

[Data Source - Y:\Mapping\Projects\65219844_CWCB_Eastern_Colorado\Production\Final_Client_Deliverables\Block_2\QL1_Central\point_cloud\Swaths](#)

[Y:\Mapping\Projects\65219844_CWCB_Eastern_Colorado\Admin\QA_OC\Block2\DIA\DPH_11_1_1\Individual_06103_GRID.jp2](#)




A maximum vertical separation cutoff has been applied to this graphic for the purpose of masking out disruptive features that are not applicable for depicting sensor noise within individual swaths (e.g., trees, moving cars, etc.).

DPH-11.1.1 Report on Smooth Surface Repeatability (intraswath) - continued

[Data Source - Y:\Mapping\Projects\65219844_CWCB_Eastern_Colorado\Production\Final_Client_Deliverables\Block_2\QL1_Central\point_cloud\Swaths](#)

[Y:\Mapping\Projects\65219844_CWCB_Eastern_Colorado\Admin\QA_OC\Block2\DIA\DPH_11_1_1\Individual_06145_GRID.jp2](#)




A maximum vertical separation cutoff has been applied to this graphic for the purpose of masking out disruptive features that are not applicable for depicting sensor noise within individual swaths (e.g., trees, moving cars, etc.).

DPH-11.1.1 Report on Smooth Surface Repeatability (intraswath) - continued

[Data Source - Y:\Mapping\Projects\65219844_CWCB_Eastern_Colorado\Production\Final_Client_Deliverables\Block_2\QL1_Central\point_cloud\Swaths](#)

[Y:\Mapping\Projects\65219844_CWCB_Eastern_Colorado\Admin\QA_OC\Block2\DIA\DPH_11_1_1\Individual_06151_GRID.jp2](#)




A maximum vertical separation cutoff has been applied to this graphic for the purpose of masking out disruptive features that are not applicable for depicting sensor noise within individual swaths (e.g., trees, moving cars, etc.).

DPH-11.1.1 Report on Smooth Surface Repeatability (intraswath) - continued

[Data Source - Y:\Mapping\Projects\65219844_CWCB_Eastern_Colorado\Production\Final_Client_Deliverables\Block_2\QL1_Central\point_cloud\Swaths](#)

[Y:\Mapping\Projects\65219844_CWCB_Eastern_Colorado\Admin\QA_OC\Block2\Dia\DPH_11_1_1\Individual_06163_GRID.jp2](#)




A maximum vertical separation cutoff has been applied to this graphic for the purpose of masking out disruptive features that are not applicable for depicting sensor noise within individual swaths (e.g., trees, moving cars, etc.).

DPH-11.1.1 Report on Smooth Surface Repeatability (intraswath) - continued

[Data Source - Y:\Mapping\Projects\65219844_CWCB_Eastern_Colorado\Production\Final_Client_Deliverables\Block_2\QL1_Central\point_cloud\Swaths](#)

[Y:\Mapping\Projects\65219844_CWCB_Eastern_Colorado\Admin\QA_OC\Block2\Dia\DPH_11_1_1\Individual_06123_GRID.jp2](#)

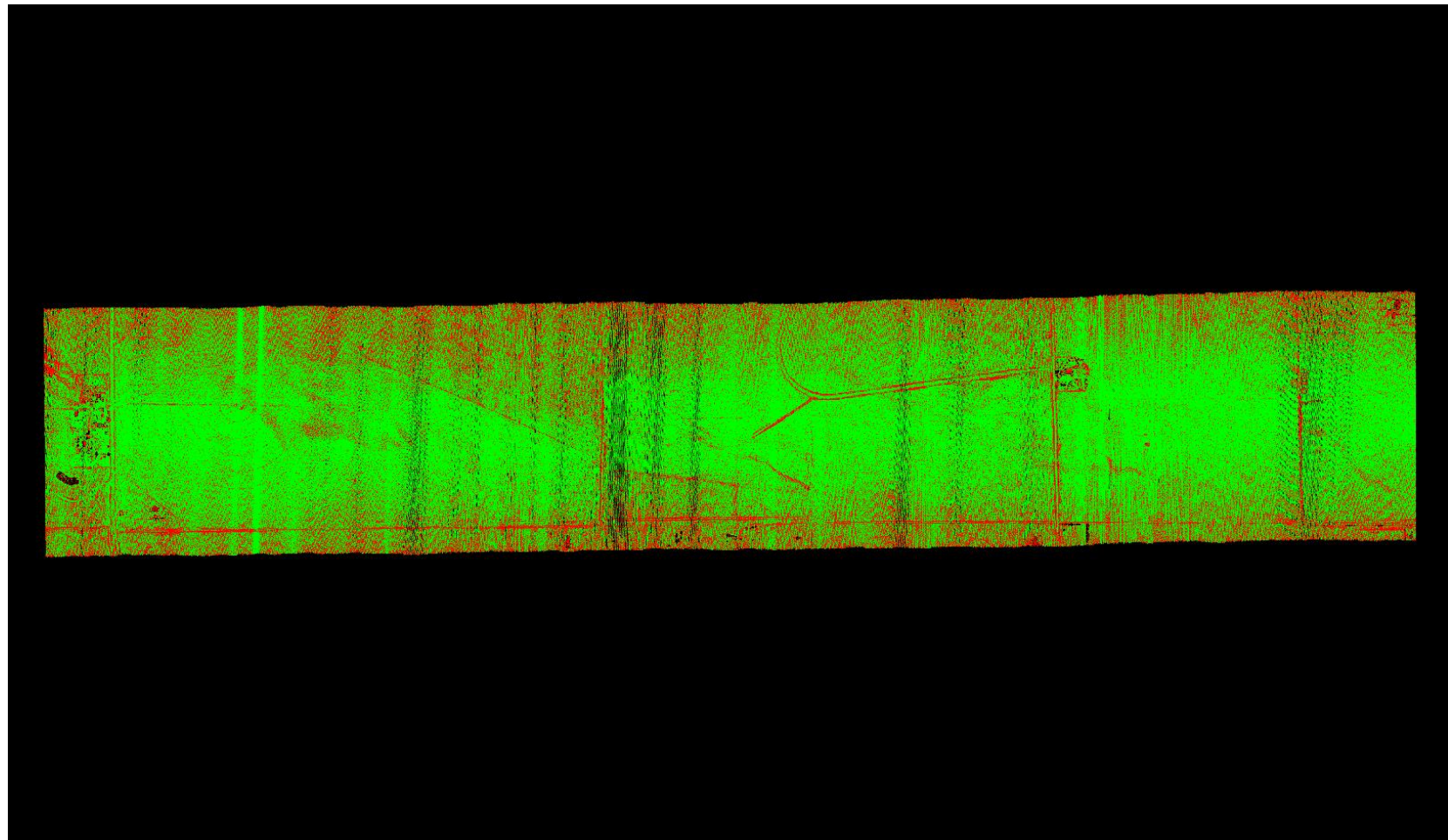


A maximum vertical separation cutoff has been applied to this graphic for the purpose of masking out disruptive features that are not applicable for depicting sensor noise within individual swaths (e.g., trees, moving cars, etc.).

DPH-11.1.1 Report on Smooth Surface Repeatability (intraswath) - continued

[Data Source - Y:\Mapping\Projects\65219844_CWCB_Eastern_Colorado\Production\Final_Client_Deliverables\Block_2\QL1_Central\point_cloud\Swaths](#)

[Y:\Mapping\Projects\65219844_CWCB_Eastern_Colorado\Admin\QA_OC\Block2\Dia\DPH_11_1_1\Individual_06166_GRID.jp2](#)




A maximum vertical separation cutoff has been applied to this graphic for the purpose of masking out disruptive features that are not applicable for depicting sensor noise within individual swaths (e.g., trees, moving cars, etc.).

DPH-11.1.1 Report on Smooth Surface Repeatability (intraswath) - continued

[Data Source - Y:\Mapping\Projects\65219844_CWCB_Eastern_Colorado\Production\Final_Client_Deliverables\Block_2\QL1_Central\point_cloud\Swaths](#)

[Y:\Mapping\Projects\65219844_CWCB_Eastern_Colorado\Admin\QA_OC\Block2\DIA\DPH_11_1_1\Individual_06127_GRID.jp2](#)




A maximum vertical separation cutoff has been applied to this graphic for the purpose of masking out disruptive features that are not applicable for depicting sensor noise within individual swaths (e.g., trees, moving cars, etc.).

DPH-11.1.1 Report on Smooth Surface Repeatability (intraswath) - continued

[Data Source - Y:\Mapping\Projects\65219844_CWCB_Eastern_Colorado\Production\Final_Client_Deliverables\Block_2\QL1_Central\point_cloud\Swaths](#)

[Y:\Mapping\Projects\65219844_CWCB_Eastern_Colorado\Admin\QA_QC\Block2\Dia\DPH_11_1_1\Individual_06162_GRID.jp2](#)




A maximum vertical separation cutoff has been applied to this graphic for the purpose of masking out disruptive features that are not applicable for depicting sensor noise within individual swaths (e.g., trees, moving cars, etc.).

DPH-11.1.1 Report on Smooth Surface Repeatability (intraswath) - continued

[Data Source - Y:\Mapping\Projects\65219844_CWCB_Eastern_Colorado\Production\Final_Client_Deliverables\Block_2\QL1_Central\point_cloud\Swaths](#)

[Y:\Mapping\Projects\65219844_CWCB_Eastern_Colorado\Admin\QA_OC\Block2\Dia\DPH_11_1_1\Individual_06136_GRID.jp2](#)




A maximum vertical separation cutoff has been applied to this graphic for the purpose of masking out disruptive features that are not applicable for depicting sensor noise within individual swaths (e.g., trees, moving cars, etc.).

DPH-11.1.1 Report on Smooth Surface Repeatability (intraswath) - continued

[Data Source - Y:\Mapping\Projects\65219844_CWCB_Eastern_Colorado\Production\Final_Client_Deliverables\Block_2\QL1_Central\point_cloud\Swaths](#)

[Y:\Mapping\Projects\65219844_CWCB_Eastern_Colorado\Admin\QA_OC\Block2\Dia\DPH_11_1_1\Individual_06157_GRID.jp2](#)




A maximum vertical separation cutoff has been applied to this graphic for the purpose of masking out disruptive features that are not applicable for depicting sensor noise within individual swaths (e.g., trees, moving cars, etc.).

DPH-11.1.1 Report on Smooth Surface Repeatability (intraswath) - continued

[Data Source - Y:\Mapping\Projects\65219844_CWCB_Eastern_Colorado\Production\Final_Client_Deliverables\Block_2\QL1_Central\point_cloud\Swaths](#)

[Y:\Mapping\Projects\65219844_CWCB_Eastern_Colorado\Admin\QA_OC\Block2\Dia\DPH_11_1_1\Individual_06119_GRID.jp2](#)




A maximum vertical separation cutoff has been applied to this graphic for the purpose of masking out disruptive features that are not applicable for depicting sensor noise within individual swaths (e.g., trees, moving cars, etc.).

DPH-11.1.1 Report on Smooth Surface Repeatability (intraswath) - continued

[Data Source - Y:\Mapping\Projects\65219844_CWCB_Eastern_Colorado\Production\Final_Client_Deliverables\Block_2\QL1_Central\point_cloud\Swaths](#)

[Y:\Mapping\Projects\65219844_CWCB_Eastern_Colorado\Admin\QA_OC\Block2\Dia\DPH_11_1_1\Individual_06133_GRID.jp2](#)




A maximum vertical separation cutoff has been applied to this graphic for the purpose of masking out disruptive features that are not applicable for depicting sensor noise within individual swaths (e.g., trees, moving cars, etc.).

DPH-11.1.1 Report on Smooth Surface Repeatability (intraswath) - continued

[Data Source - Y:\Mapping\Projects\65219844_CWCB_Eastern_Colorado\Production\Final_Client_Deliverables\Block_2\QL1_Central\point_cloud\Swaths](#)

[Y:\Mapping\Projects\65219844_CWCB_Eastern_Colorado\Admin\QA_OC\Block2\Dia\DPH_11_1_1\Individual_06115_GRID.jp2](#)




A maximum vertical separation cutoff has been applied to this graphic for the purpose of masking out disruptive features that are not applicable for depicting sensor noise within individual swaths (e.g., trees, moving cars, etc.).

DPH-11.1.1 Report on Smooth Surface Repeatability (intraswath) - continued

[Data Source - Y:\Mapping\Projects\65219844_CWCB_Eastern_Colorado\Production\Final_Client_Deliverables\Block_2\QL1_Central\point_cloud\Swaths](#)

[Y:\Mapping\Projects\65219844_CWCB_Eastern_Colorado\Admin\QA_OC\Block2\Dia\DPH_11_1_1\Individual_06138_GRID.jp2](#)




A maximum vertical separation cutoff has been applied to this graphic for the purpose of masking out disruptive features that are not applicable for depicting sensor noise within individual swaths (e.g., trees, moving cars, etc.).

DPH-11.1.1 Report on Smooth Surface Repeatability (intraswath) - continued

[Data Source - Y:\Mapping\Projects\65219844_CWCB_Eastern_Colorado\Production\Final_Client_Deliverables\Block_2\QL1_Central\point_cloud\Swaths](#)

[Y:\Mapping\Projects\65219844_CWCB_Eastern_Colorado\Admin\QA_OC\Block2\DIA\DPH_11_1_1\Individual_06147_GRID.jp2](#)




A maximum vertical separation cutoff has been applied to this graphic for the purpose of masking out disruptive features that are not applicable for depicting sensor noise within individual swaths (e.g., trees, moving cars, etc.).

DPH-11.1.1 Report on Smooth Surface Repeatability (intraswath) - continued

[Data Source - Y:\Mapping\Projects\65219844_CWCB_Eastern_Colorado\Production\Final_Client_Deliverables\Block_2\QL1_Central\point_cloud\Swaths](#)

[Y:\Mapping\Projects\65219844_CWCB_Eastern_Colorado\Admin\QA_OC\Block2\Dia\DPH_11_1_1\Individual_06104_GRID.jp2](#)

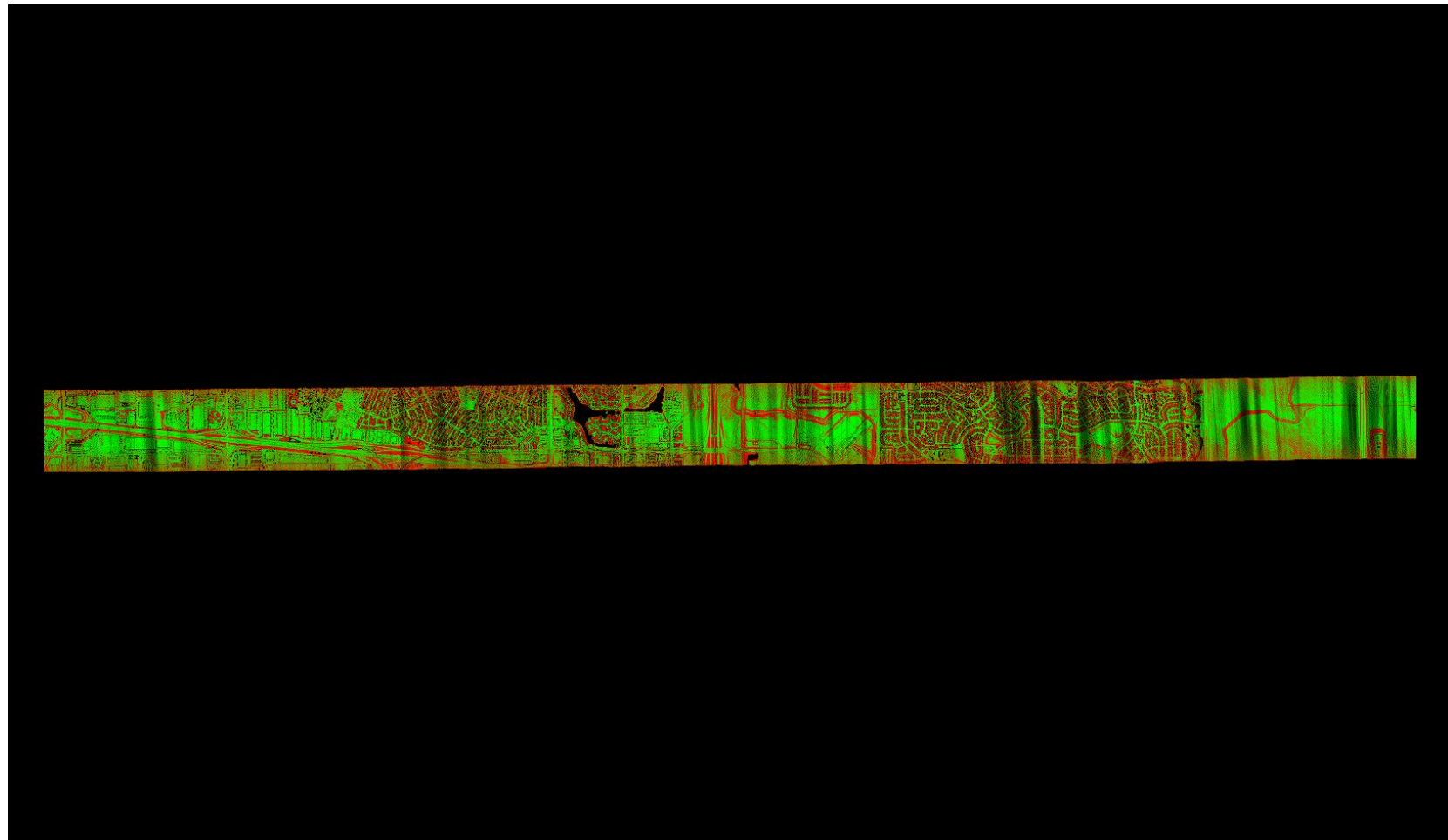


A maximum vertical separation cutoff has been applied to this graphic for the purpose of masking out disruptive features that are not applicable for depicting sensor noise within individual swaths (e.g., trees, moving cars, etc.).

DPH-11.1.1 Report on Smooth Surface Repeatability (intraswath) - continued

[Data Source - Y:\Mapping\Projects\65219844_CWCB_Eastern_Colorado\Production\Final_Client_Deliverables\Block_2\QL1_Central\point_cloud\Swaths](#)

[Y:\Mapping\Projects\65219844_CWCB_Eastern_Colorado\Admin\QA_QC\Block2\Dia\DPH_11_1_1\Individual_06106_GRID.jp2](#)




A maximum vertical separation cutoff has been applied to this graphic for the purpose of masking out disruptive features that are not applicable for depicting sensor noise within individual swaths (e.g., trees, moving cars, etc.).

DPH-11.1.1 Report on Smooth Surface Repeatability (intraswath) - continued

[Data Source - Y:\Mapping\Projects\65219844_CWCB_Eastern_Colorado\Production\Final_Client_Deliverables\Block_2\QL1_Central\point_cloud\Swaths](#)

[Y:\Mapping\Projects\65219844_CWCB_Eastern_Colorado\Admin\QA_OC\Block2\Dia\DPH_11_1_1\Individual_06124_GRID.jp2](#)




A maximum vertical separation cutoff has been applied to this graphic for the purpose of masking out disruptive features that are not applicable for depicting sensor noise within individual swaths (e.g., trees, moving cars, etc.).

DPH-11.1.1 Report on Smooth Surface Repeatability (intraswath) - continued

[Data Source - Y:\Mapping\Projects\65219844_CWCB_Eastern_Colorado\Production\Final_Client_Deliverables\Block_2\QL1_Central\point_cloud\Swaths](#)

[Y:\Mapping\Projects\65219844_CWCB_Eastern_Colorado\Admin\QA_OC\Block2\Dia\DPH_11_1_1\Individual_06144_GRID.jp2](#)




A maximum vertical separation cutoff has been applied to this graphic for the purpose of masking out disruptive features that are not applicable for depicting sensor noise within individual swaths (e.g., trees, moving cars, etc.).

DPH-11.1.1 Report on Smooth Surface Repeatability (intraswath) - continued

[Data Source - Y:\Mapping\Projects\65219844_CWCB_Eastern_Colorado\Production\Final_Client_Deliverables\Block_2\QL1_Central\point_cloud\Swaths](#)

[Y:\Mapping\Projects\65219844_CWCB_Eastern_Colorado\Admin\QA_OC\Block2\Dia\DPH_11_1_1\Individual_06139_GRID.jp2](#)




A maximum vertical separation cutoff has been applied to this graphic for the purpose of masking out disruptive features that are not applicable for depicting sensor noise within individual swaths (e.g., trees, moving cars, etc.).

DPH-11.1.1 Report on Smooth Surface Repeatability (intraswath) - continued

[Data Source - Y:\Mapping\Projects\65219844_CWCB_Eastern_Colorado\Production\Final_Client_Deliverables\Block_2\QL1_Central\point_cloud\Swaths](#)

[Y:\Mapping\Projects\65219844_CWCB_Eastern_Colorado\Admin\QA_OC\Block2\Dia\DPH_11_1_1\Individual_06155_GRID.jp2](#)




A maximum vertical separation cutoff has been applied to this graphic for the purpose of masking out disruptive features that are not applicable for depicting sensor noise within individual swaths (e.g., trees, moving cars, etc.).

DPH-11.1.1 Report on Smooth Surface Repeatability (intraswath) - continued

[Data Source - Y:\Mapping\Projects\65219844_CWCB_Eastern_Colorado\Production\Final_Client_Deliverables\Block_2\QL1_Central\point_cloud\Swaths](#)

[Y:\Mapping\Projects\65219844_CWCB_Eastern_Colorado\Admin\QA_OC\Block2\Dia\DPH_11_1_1\Individual_06102_GRID.jp2](#)




A maximum vertical separation cutoff has been applied to this graphic for the purpose of masking out disruptive features that are not applicable for depicting sensor noise within individual swaths (e.g., trees, moving cars, etc.).

DPH-11.1.1 Report on Smooth Surface Repeatability (intraswath) - continued

[Data Source - Y:\Mapping\Projects\65219844_CWCB_Eastern_Colorado\Production\Final_Client_Deliverables\Block_2\QL1_Central\point_cloud\Swaths](#)

[Y:\Mapping\Projects\65219844_CWCB_Eastern_Colorado\Admin\QA_OC\Block2\Dia\DPH_11_1_1\Individual_06110_GRID.jp2](#)




A maximum vertical separation cutoff has been applied to this graphic for the purpose of masking out disruptive features that are not applicable for depicting sensor noise within individual swaths (e.g., trees, moving cars, etc.).

DPH-11.1.1 Report on Smooth Surface Repeatability (intraswath) - continued

[Data Source - Y:\Mapping\Projects\65219844_CWCB_Eastern_Colorado\Production\Final_Client_Deliverables\Block_2\QL1_Central\point_cloud\Swaths](#)

[Y:\Mapping\Projects\65219844_CWCB_Eastern_Colorado\Admin\QA_OC\Block2\Dia\DPH_11_1_1\Individual_06111_GRID.jp2](#)




A maximum vertical separation cutoff has been applied to this graphic for the purpose of masking out disruptive features that are not applicable for depicting sensor noise within individual swaths (e.g., trees, moving cars, etc.).

DPH-11.1.1 Report on Smooth Surface Repeatability (intraswath) - continued

[Data Source - Y:\Mapping\Projects\65219844_CWCB_Eastern_Colorado\Production\Final_Client_Deliverables\Block_2\QL1_Central\point_cloud\Swaths](#)

[Y:\Mapping\Projects\65219844_CWCB_Eastern_Colorado\Admin\QA_OC\Block2\DIA\DPH_11_1_1\Individual_06135_GRID.jp2](#)




A maximum vertical separation cutoff has been applied to this graphic for the purpose of masking out disruptive features that are not applicable for depicting sensor noise within individual swaths (e.g., trees, moving cars, etc.).

DPH-11.1.1 Report on Smooth Surface Repeatability (intraswath) - continued

[Data Source - Y:\Mapping\Projects\65219844_CWCB_Eastern_Colorado\Production\Final_Client_Deliverables\Block_2\QL1_Central\point_cloud\Swaths](#)

[Y:\Mapping\Projects\65219844_CWCB_Eastern_Colorado\Admin\QA_OC\Block2\Dia\DPH_11_1_1\Individual_06142_GRID.jp2](#)




A maximum vertical separation cutoff has been applied to this graphic for the purpose of masking out disruptive features that are not applicable for depicting sensor noise within individual swaths (e.g., trees, moving cars, etc.).

DPH-11.1.1 Report on Smooth Surface Repeatability (intraswath) - continued

[Data Source - Y:\Mapping\Projects\65219844_CWCB_Eastern_Colorado\Production\Final_Client_Deliverables\Block_2\QL1_Central\point_cloud\Swaths](#)

[Y:\Mapping\Projects\65219844_CWCB_Eastern_Colorado\Admin\QA_OC\Block2\DIA\DPH_11_1_1\Individual_06146_GRID.jp2](#)




A maximum vertical separation cutoff has been applied to this graphic for the purpose of masking out disruptive features that are not applicable for depicting sensor noise within individual swaths (e.g., trees, moving cars, etc.).

DPH-11.1.1 Report on Smooth Surface Repeatability (intraswath) - continued

[Data Source - Y:\Mapping\Projects\65219844_CWCB_Eastern_Colorado\Production\Final_Client_Deliverables\Block_2\QL1_Central\point_cloud\Swaths](#)

[Y:\Mapping\Projects\65219844_CWCB_Eastern_Colorado\Admin\QA_OC\Block2\Dia\DPH_11_1_1\Individual_06167_GRID.jp2](#)




A maximum vertical separation cutoff has been applied to this graphic for the purpose of masking out disruptive features that are not applicable for depicting sensor noise within individual swaths (e.g., trees, moving cars, etc.).

DPH-11.1.1 Report on Smooth Surface Repeatability (intraswath) - continued

[Data Source - Y:\Mapping\Projects\65219844_CWCB_Eastern_Colorado\Production\Final_Client_Deliverables\Block_2\QL1_Central\point_cloud\Swaths](#)

[Y:\Mapping\Projects\65219844_CWCB_Eastern_Colorado\Admin\QA_OC\Block2\Dia\DPH_11_1_1\Individual_06152_GRID.jp2](#)




A maximum vertical separation cutoff has been applied to this graphic for the purpose of masking out disruptive features that are not applicable for depicting sensor noise within individual swaths (e.g., trees, moving cars, etc.).

DPH-11.1.1 Report on Smooth Surface Repeatability (intraswath) - continued

[Data Source - Y:\Mapping\Projects\65219844_CWCB_Eastern_Colorado\Production\Final_Client_Deliverables\Block_2\QL1_Central\point_cloud\Swaths](#)

[Y:\Mapping\Projects\65219844_CWCB_Eastern_Colorado\Admin\QA_OC\Block2\Dia\DPH_11_1_1\Individual_06128_GRID.jp2](#)




A maximum vertical separation cutoff has been applied to this graphic for the purpose of masking out disruptive features that are not applicable for depicting sensor noise within individual swaths (e.g., trees, moving cars, etc.).

DPH-11.1.1 Report on Smooth Surface Repeatability (intraswath) - continued

[Data Source - Y:\Mapping\Projects\65219844_CWCB_Eastern_Colorado\Production\Final_Client_Deliverables\Block_2\QL1_Central\point_cloud\Swaths](#)

[Y:\Mapping\Projects\65219844_CWCB_Eastern_Colorado\Admin\QA_OC\Block2\Dia\DPH_11_1_1\Individual_06130_GRID.jp2](#)




| | | |
|---|-------|------------------------|
| 0 | 0.060 | 0.597 (Meter) |
| 0 | 0.196 | 1.960 (US Survey Feet) |

A maximum vertical separation cutoff has been applied to this graphic for the purpose of masking out disruptive features that are not applicable for depicting sensor noise within individual swaths (e.g., trees, moving cars, etc.).

DPH-11.1.1 Report on Smooth Surface Repeatability (intraswath) - continued

[Data Source - Y:\Mapping\Projects\65219844_CWCB_Eastern_Colorado\Production\Final_Client_Deliverables\Block_2\QL1_Central\point_cloud\Swaths](#)

[Y:\Mapping\Projects\65219844_CWCB_Eastern_Colorado\Admin\QA_OC\Block2\Dia\DPH_11_1_1\Individual_06101_GRID.jp2](#)




A maximum vertical separation cutoff has been applied to this graphic for the purpose of masking out disruptive features that are not applicable for depicting sensor noise within individual swaths (e.g., trees, moving cars, etc.).

DPH-11.1.1 Report on Smooth Surface Repeatability (intraswath) - continued

[Data Source - Y:\Mapping\Projects\65219844_CWCB_Eastern_Colorado\Production\Final_Client_Deliverables\Block_2\QL1_Central\point_cloud\Swaths](#)

[Y:\Mapping\Projects\65219844_CWCB_Eastern_Colorado\Admin\QA_OC\Block2\Dia\DPH_11_1_1\Individual_06129_GRID.jp2](#)




A maximum vertical separation cutoff has been applied to this graphic for the purpose of masking out disruptive features that are not applicable for depicting sensor noise within individual swaths (e.g., trees, moving cars, etc.).

DPH-11.1.1 Report on Smooth Surface Repeatability (intraswath) - continued

[Data Source - Y:\Mapping\Projects\65219844_CWCB_Eastern_Colorado\Production\Final_Client_Deliverables\Block_2\QL1_Central\point_cloud\Swaths](#)

[Y:\Mapping\Projects\65219844_CWCB_Eastern_Colorado\Admin\QA_OC\Block2\Dia\DPH_11_1_1\Individual_06159_GRID.jp2](#)



A maximum vertical separation cutoff has been applied to this graphic for the purpose of masking out disruptive features that are not applicable for depicting sensor noise within individual swaths (e.g., trees, moving cars, etc.).

DPH-11.1.2.1 Report on Overlap Consistency (interswath)

The USGS Lidar Base Specification Version 1.2 states: "Overlap consistency is a measure of geometric alignment of two overlapping swaths; the principles used with swaths can be applied to overlapping lifts and projects as well. Overlap consistency is the fundamental measure of the quality of the calibration or boresight adjustment of the data from each lift, and is of particular importance as the match between the swaths of a single lift is a strong indicator of the overall geometric quality of the data, establishing the quality and accuracy limits of all downstream data and products.

Overlap consistency will be assessed at multiple locations within overlap in nonvegetated areas of only single returns. The overlap areas that will be tested are those between the following:

- (1) Adjacent, overlapping parallel swaths within a project,
- (2) Cross-tie swaths and the intersecting project swaths, and
- (3) Adjacent, overlapping lifts.

Each overlap area will be evaluated using a signed difference raster with a cell size equal to twice the ANPS, rounded up to the next integer. The difference rasters will be visually examined using a bicolor ramp from the negative acceptable limit to the positive acceptable limit. Although isolated excursions beyond the limits are expected and accepted, differences in the overlaps shall not exceed the limits listed in table 2 for the QL of information that is being collected. The difference rasters will be statistically summarized to verify that root mean square difference in z (RMSDz) values do not exceed the limits set forth in the table "Relative vertical accuracy for lidar-swath data, Quality Level 0–Quality Level 3" (table 2) for the QL of information that is being collected. Consideration will be given for the effect of the expected isolated excursions over limits."

Table 2. Relative vertical accuracy for lidar-swath data, Quality Level 0–Quality Level 3.

[cm, centimeter; RMSD_z, root mean square difference in z; ≤, less than or equal to; ±, plus or minus]


| Quality Level (QL) | Swath overlap difference, RMSD _z (cm) | Swath overlap difference, maximum (cm) |
|--------------------|--|--|
| QL0 | ≤4 | ±8 |
| QL1 | ≤8 | ±16 |
| QL2 | ≤8 | ±16 |
| QL3 | ≤16 | ±32 |

The purpose of this section is to show a graphic of the flight line separation raster for all of the data processed. This grid/image shows the vertical separation of flight lines by thematically coloring the separation magnitude on a color ramp based on absolute distance. This color thematic rendering is modulated by intensity to show land cover features. Only overlap areas are shown in the raster. The relative accuracy RMSDz values are reported on the following page(s).

DPH-11.1.2.1 Report on Overlap Consistency (interswath) - continued

[Data Source - Y:\Mapping\Projects\65219844_CWCB_Eastern_Colorado\Production\Final_Client_Deliverables\Block_2\QL1_Central\point_cloud\Swaths](#)

[Y:\Mapping\Projects\65219844_CWCB_Eastern_Colorado\Admin\QA_OC\Block2\Dia\DPH_11_1_2\Area1\Boresighted_FlightLineSeparation_SingleFile_Measurable_GRID.jp2](#)



A maximum vertical separation cutoff has been applied to this graphic for the purpose of masking out disruptive features that do not show calibration issues between flight lines (e.g., trees, moving cars, etc.).

DPH-11.1.2.2 Report on Overlap Consistency (interswath)

The USGS Lidar Base Specification Version 1.2 states: "Overlap consistency is a measure of geometric alignment of two overlapping swaths; the principles used with swaths can be applied to overlapping lifts and projects as well. Overlap consistency is the fundamental measure of the quality of the calibration or boresight adjustment of the data from each lift, and is of particular importance as the match between the swaths of a single lift is a strong indicator of the overall geometric quality of the data, establishing the quality and accuracy limits of all downstream data and products.

Overlap consistency will be assessed at multiple locations within overlap in nonvegetated areas of only single returns. The overlap areas that will be tested are those between the following:

- (1) Adjacent, overlapping parallel swaths within a project,
- (2) Cross-tie swaths and the intersecting project swaths, and
- (3) Adjacent, overlapping lifts.

Each overlap area will be evaluated using a signed difference raster with a cell size equal to twice the ANPS, rounded up to the next integer. The difference rasters will be visually examined using a bicolor ramp from the negative acceptable limit to the positive acceptable limit. Although isolated excursions beyond the limits are expected and accepted, differences in the overlaps shall not exceed the limits listed in table 2 for the QL of information that is being collected. The difference rasters will be statistically summarized to verify that root mean square difference in z (RMSDz) values do not exceed the limits set forth in the table "Relative vertical accuracy for lidar-swath data, Quality Level 0–Quality Level 3" (table 2) for the QL of information that is being collected. Consideration will be given for the effect of the expected isolated excursions over limits."

Table 2. Relative vertical accuracy for lidar-swath data, Quality Level 0–Quality Level 3.

[cm, centimeter; RMSD_z, root mean square difference in z; ≤, less than or equal to; ±, plus or minus]


| Quality Level (QL) | Swath overlap difference, RMSD _z (cm) | Swath overlap difference, maximum (cm) |
|--------------------|--|--|
| QL0 | ≤4 | ±8 |
| QL1 | ≤8 | ±16 |
| QL2 | ≤8 | ±16 |
| QL3 | ≤16 | ±32 |

The purpose of this section is to show a graphic of the flight line separation raster for all of the data processed. This grid/image shows the vertical separation of flight lines by thematically coloring the separation magnitude on a color ramp based on absolute distance. This color thematic rendering is modulated by intensity to show land cover features. Only overlap areas are shown in the raster. The relative accuracy RMSDz values are reported on the following page(s).

DPH-11.1.2.2 Report on Overlap Consistency (interswath) - continued

[Data Source - Y:\Mapping\Projects\65219844_CWCB_Eastern_Colorado\Production\Final_Client_Deliverables\Block_2\QL1_Central\point_cloud\Swaths](#)

[Y:\Mapping\Projects\65219844_CWCB_Eastern_Colorado\Admin\QA_OC\Block2\DI\DPH_11_1_2\Area2\Boresighted_Flight\ineSeparation_SingleFile_Measurable_GRID.jp2](#)



A maximum vertical separation cutoff has been applied to this graphic for the purpose of masking out disruptive features that do not show calibration issues between flight lines (e.g., trees, moving cars, etc.).

DPH-11.1.2.3 Report on Overlap Consistency (interswath)

The USGS Lidar Base Specification Version 1.2 states: "Overlap consistency is a measure of geometric alignment of two overlapping swaths; the principles used with swaths can be applied to overlapping lifts and projects as well. Overlap consistency is the fundamental measure of the quality of the calibration or boresight adjustment of the data from each lift, and is of particular importance as the match between the swaths of a single lift is a strong indicator of the overall geometric quality of the data, establishing the quality and accuracy limits of all downstream data and products.

Overlap consistency will be assessed at multiple locations within overlap in nonvegetated areas of only single returns. The overlap areas that will be tested are those between the following:

- (1) Adjacent, overlapping parallel swaths within a project,
- (2) Cross-tie swaths and the intersecting project swaths, and
- (3) Adjacent, overlapping lifts.

Each overlap area will be evaluated using a signed difference raster with a cell size equal to twice the ANPS, rounded up to the next integer. The difference rasters will be visually examined using a bicolor ramp from the negative acceptable limit to the positive acceptable limit. Although isolated excursions beyond the limits are expected and accepted, differences in the overlaps shall not exceed the limits listed in table 2 for the QL of information that is being collected. The difference rasters will be statistically summarized to verify that root mean square difference in z (RMSDz) values do not exceed the limits set forth in the table "Relative vertical accuracy for lidar-swath data, Quality Level 0–Quality Level 3" (table 2) for the QL of information that is being collected. Consideration will be given for the effect of the expected isolated excursions over limits."

Table 2. Relative vertical accuracy for lidar-swath data, Quality Level 0–Quality Level 3.

[cm, centimeter; RMSD_z, root mean square difference in z; ≤, less than or equal to; ±, plus or minus]


| Quality Level (QL) | Swath overlap difference, RMSD _z (cm) | Swath overlap difference, maximum (cm) |
|--------------------|--|--|
| QL0 | ≤4 | ±8 |
| QL1 | ≤8 | ±16 |
| QL2 | ≤8 | ±16 |
| QL3 | ≤16 | ±32 |

The purpose of this section is to show a graphic of the flight line separation raster for all of the data processed. This grid/image shows the vertical separation of flight lines by thematically coloring the separation magnitude on a color ramp based on absolute distance. This color thematic rendering is modulated by intensity to show land cover features. Only overlap areas are shown in the raster. The relative accuracy RMSDz values are reported on the following page(s).

DPH-11.1.2.3 Report on Overlap Consistency (interswath) - continued

[Data Source - Y:\Mapping\Projects\65219844_CWCB_Eastern_Colorado\Production\Final_Client_Deliverables\Block_2\QL1_Central\point_cloud\Swaths](#)

[Y:\Mapping\Projects\65219844_CWCB_Eastern_Colorado\Admin\QA_OC\Block2\DIA\DPH_11_1_2\Area3\Boresighted_FlightLineSeparation_SingleFile_Measurable_GRID.jp2](#)



A maximum vertical separation cutoff has been applied to this graphic for the purpose of masking out disruptive features that do not show calibration issues between flight lines (e.g., trees, moving cars, etc.).

DPH-11.2 Report on Check Points

The USGS Lidar Base Specification Version 1.2 states: "The Positional Accuracy Standards for Digital Geospatial Data (American Society for Photogrammetry and Remote Sensing, 2014) ties the required number of check points for vertical accuracy assessment to the areal extent of the project. Data producers are encouraged to carefully review the new and revised requirements in that document. Check points for NVA assessments shall be surveyed in clear, open areas (which typically produce only single lidar returns), devoid of vegetation and other vertical artifacts (such as boulders, large riser pipes, and vehicles). Ground that has been plowed or otherwise disturbed is not acceptable. The same check points may be used for NVA assessment of the point cloud and DEM. Check points for VVA assessments shall be surveyed in vegetated areas (typically characterized by multiple return lidar). Although the nature of vegetated areas makes absolute definition of a suitable test area difficult, these areas will meet the requirements below. As stated in the National Standards for Spatial Data Accuracy (NSSDA) (Federal Geographic Data Committee, 1998) and reiterated in the ASPRS Positional Accuracy Standards for Digital Geospatial Data (American Society for Photogrammetry and Remote Sensing, 2014), it is unrealistic to prescribe detailed requirements for check point locations, as many unpredictable factors will affect field operations and decisions, and the data producer must often have the freedom to use their best professional judgment. The quantity and location of check points shall meet the following requirements, unless alternative criteria are approved by the USGS–NGP in advance:

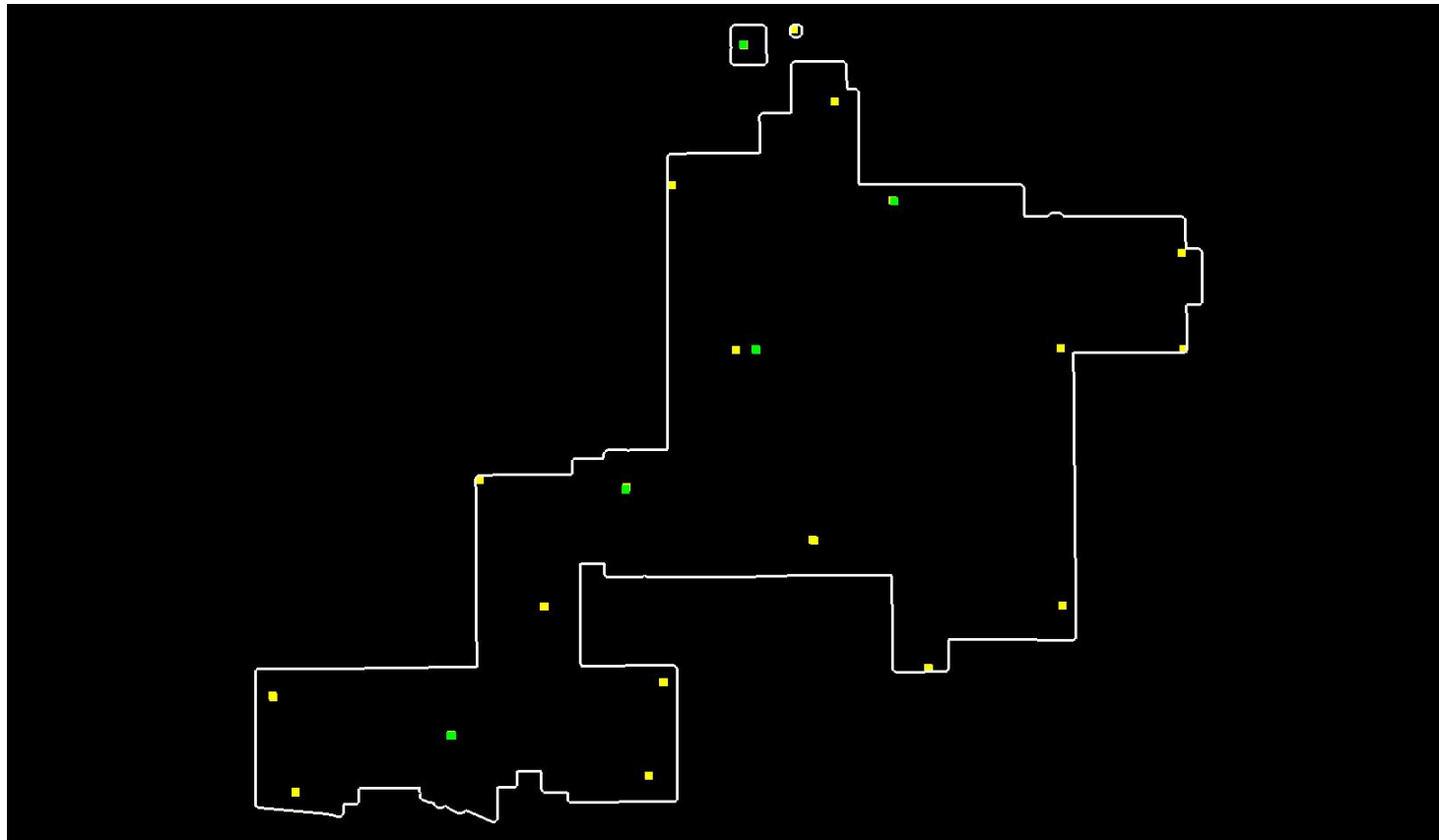
- The ASPRS-recommended total number of check points for a given project size shall be met.
- The ASPRS-recommended distribution of the total number of check points between NVA and VVA assessments shall be met.
- Check points within each assessment type (NVA and VVA) will be well-distributed across the entire project area. See the glossary at the end of this specification for a definition of "well-distributed."
- Within each assessment type, check points will be distributed among all constituent land cover types in approximate proportion to the areas of those land cover types (American Society for Photogrammetry and Remote Sensing, 2014)."

The purpose of this section is to show check points (NVA and VVA).

DPH-11.2 Report on Check Points - continued

[Data Source - Y:\Mapping\Projects\65219844_CWCB_Eastern_Colorado\Production\Final_Client_Deliverables\Block_2\QL1_Central\metadata\shapefiles\CWCB_Block2_QL1_28NVA_8VVA_CO_C.shp](#)

[Check Point Path - Y:\Mapping\Projects\65219844_CWCB_Eastern_Colorado\Admin\QA_OC\Block2\DIA\DPH_11_2\CheckPoints.jpg](#)



Yellow points are NVA, green points are VVA.
White polygon is defined project area (DPA) boundary

DPH-11.2 Report on Check Points - continued

Total check points: 36

Check points in defined project area (DPA): 36

Total NVA check points in defined project area (DPA): 28

Total VVA check points in defined project area (DPA): 8

Total defined project area (DPA): 183.300 square KM

Density of check points in defined project area (DPA): 0.196 points per square KM

TABLE C.1 RECOMMENDED NUMBER OF CHECKPOINTS BASED ON AREA

| Project Area (Square Kilometers) | Horizontal Accuracy Testing of Orthoimagery and Planimetrics | Vertical and Horizontal Accuracy Testing of Elevation Data sets | | |
|-------------------------------------|--|---|---|--|
| | Total Number of Static 2D/3D Checkpoints (clearly-defined points) | Number of Static 3D Checkpoints in NVA* | Number of Static 3D Checkpoints in VVA | Total Number of Static 3D Checkpoints |
| ≤500 | 20 | 20 | 5 | 25 |
| 501-750 | 25 | 20 | 10 | 30 |
| 751-1000 | 30 | 25 | 15 | 40 |
| 1001-1250 | 35 | 30 | 20 | 50 |
| 1251-1500 | 40 | 35 | 25 | 60 |
| 1501-1750 | 45 | 40 | 30 | 70 |
| 1751-2000 | 50 | 45 | 35 | 80 |
| 2001-2250 | 55 | 50 | 40 | 90 |
| 2251-2500 | 60 | 55 | 45 | 100 |

*Although vertical check points are normally not well defined, where feasible, the horizontal accuracy of lidar data sets should be tested by surveying approximately half of all NVA check points at the ends of point stripes or other point features that are visible and can be measured on lidar intensity returns.

Source: ASPRS Positional Accuracy Standards for Digital Geospatial Data (Edition 1, Version 1.0. - November 2014)

DPH-11.3 Report on Absolute Vertical Accuracy

The USGS Lidar Base Specification Version 1.2 states: "Absolute vertical accuracy of the lidar data and the derived DEM will be assessed and reported in accordance with the ASPRS Positional Accuracy Standards for Digital Geospatial Data (American Society for Photogrammetry and Remote Sensing, 2014). Two broad land cover types shall be assessed: vegetated and nonvegetated. Three absolute accuracy values shall be assessed and reported: NVA for the point cloud, NVA for the DEM, and VVA for the DEM. The minimum NVA and VVA requirements for all data, using the ASPRS methodology, are listed in the tables 'Absolute vertical accuracy for lidar-swath data, Quality Level 0–Quality Level 3' (table 4) and 'Absolute vertical accuracy for digital elevation models, Quality Level 0–Quality Level 3' (table 5). Both the NVA and VVA required values shall be met. For projects dominated by dense forests, the USGS–NGP may accept higher VVA values."

Table 4. Absolute vertical accuracy for lidar-swath data, Quality Level 0–Quality Level 3.

[RMSE_z, root mean square error in z; cm, centimeter; NVA, nonvegetated vertical accuracy; ≤, less than or equal to]

| Quality Level (QL) | RMSE _z (nonvegetated) (cm) | NVA at 95-percent confidence level (cm) |
|--------------------|---------------------------------------|---|
| QL0 | ≤5.0 | ≤9.8 |
| QL1 | ≤10.0 | ≤19.6 |
| QL2 | ≤10.0 | ≤19.6 |
| QL3 | ≤20.0 | ≤39.2 |

Table 5. Absolute vertical accuracy for digital elevation models, Quality Level 0–Quality Level 3.

[RMSE_z, root mean square error in z; cm, centimeter; NVA, nonvegetated vertical accuracy; VVA, vegetated vertical accuracy; ≤, less than or equal to]

| Quality Level (QL) | RMSE _z (nonvegetated) (cm) | NVA at 95-percent confidence level (cm) | VVA at 95th percentile (cm) |
|--------------------|---------------------------------------|---|-----------------------------|
| QL0 | ≤5.0 | ≤9.8 | ≤14.7 |
| QL1 | ≤10.0 | ≤19.6 | ≤29.4 |
| QL2 | ≤10.0 | ≤19.6 | ≤29.4 |
| QL3 | ≤20.0 | ≤39.2 | ≤58.8 |

The purpose of this section is to report on the absolute vertical accuracy of the lidar data by testing for NVA (Nonvegetated Vertical Accuracy) and VVA (Vegetated Vertical Accuracy) against surveyed ground check points.

DPH-11.3 Report on Absolute Vertical Accuracy - continued

Y:\Mapping\Projects\65219844_CWCB_Eastern_Colorado\Production\Final_Client_Deliverables\Block_2\QL1_Central\metadata\shapefiles\CWCB_Block2_QL1_28NVA_8VVA_CO_C.shp

Units: Meter (/US Survey Feet)

Vertical Accuracy Class tested: 10-cm

| | |
|--|------------------|
| Check Points in defined project area (DPA): | 36 |
| Check Points with Lidar Coverage | 36 |
| Check Points with Lidar Coverage (NVA) | 28 |
| Check Points with Lidar Coverage (VVA) | 8 |
| Average Z Error (NVA) | 0.008/0.026 |
| Maximum Z Error (NVA) | 0.054/0.177 |
| Median Z Error (NVA) | 0.010/0.033 |
| Minimum Z Error (NVA) | -0.062/-0.204 |
| Standard deviation of Vertical Error (NVA) | 0.028/0.091 |
| Skewness of Vertical Error (NVA) | -0.678 |
| Kurtosis of Vertical Error (NVA) | 0.003 |
| Non-vegetated Vertical Accuracy (NVA) RMSE(z) ¹ | 0.028/0.093 PASS |
| Non-vegetated Vertical Accuracy (NVA) at the 95% Confidence Level +/- ¹ | 0.056/0.183 PASS |
| FGDC/NSSDA Vertical Accuracy at the 95% Confidence Level +/- | 0.056/0.183 |
| Non-vegetated Vertical Accuracy (NVA) RMSE(z) (DEM) ² | 0.028/0.091 PASS |
| Non-vegetated Vertical Accuracy (NVA) at the 95% Confidence Level (DEM) +/- ² | 0.054/0.178 PASS |
| Vegetated Vertical Accuracy (VVA) at the 95th Percentile (DEM) +/- ² | 0.162/0.532 PASS |

This data set was tested to meet ASPRS Positional Accuracy Standard for Digital Geospatial Data (2014) for a 10-cm RMSEz Vertical Accuracy Class. Actual NVA accuracy was found to be RMSEz = 2.844cm, equating to +/- 5.574cm at the 95% confidence level. Actual VVA accuracy was found to be +/- 16.226cm at the 95th percentile.

¹ This value is calculated from TIN-based testing of the raw swath lidar point cloud data.

² This value is calculated from RAM-based grid testing of the classified tiled lidar data. The grid cells are sized according to the Quality Level selected, and are defined in the USGS NGP Lidar Base Specification Version 1.2 (page 15, Table 7).

DPH-11.3 Report on Absolute Vertical Accuracy - continued

The purpose of this section is to report the results of measuring the lidar point cloud swath data against surveyed ground NVA (nonvegetated vertical accuracy) check points. All XY coordinates and Z values reported are in the selected data units.

NVA (lidar swath data)

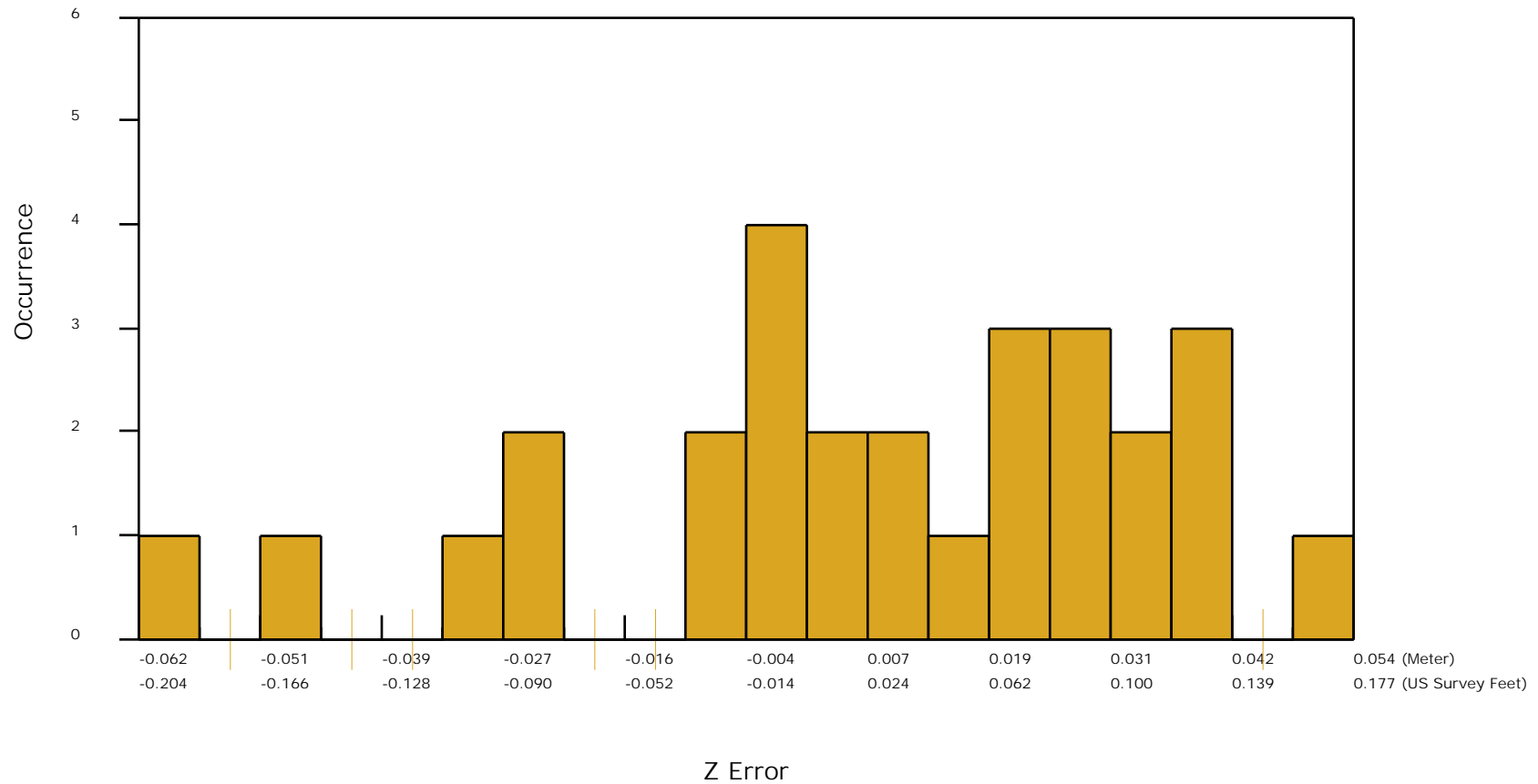
| ID | X | Y | Coverage | Z | Z From Lidar | Z Error | Minimum Z | Median Z | Maximum Z | Intensity | Scan Angle Rank | Returns | Description | Comments |
|-------|-------------|-------------|----------|----------|--------------|---------|-----------|----------|-----------|-----------|-----------------|---------|-------------|----------|
| 1001 | 3199129.101 | 1732198.001 | Yes | 5281.827 | 5281.835 | 0.008 | 5281.823 | 5281.84 | 5281.84 | 3498 | 706 | 1,1,1 | | |
| 1002 | 3247201.477 | 1743093.24 | Yes | 5283.871 | 5283.667 | -0.204 | 5283.638 | 5283.71 | 5283.739 | 3918 | -798 | 1,1,1 | | |
| 1003 | 3204410.88 | 1721751.781 | Yes | 5348.48 | 5348.576 | 0.096 | 5348.523 | 5348.536 | 5348.618 | 3637 | -1242 | 1,1,1 | | |
| 1004 | 3236242.141 | 1716704.541 | Yes | 5470.081 | 5470.214 | 0.133 | 5470.202 | 5470.222 | 5470.225 | 4224 | 1040 | 1,1,1 | | |
| 1005 | 3183895.331 | 1706462.665 | Yes | 5326.256 | 5326.367 | 0.111 | 5326.354 | 5326.4 | 5326.426 | 2112 | 302 | 1,1,1 | | |
| 1006 | 3214325.512 | 1715514.745 | Yes | 5435.954 | 5436.023 | 0.069 | 5435.996 | 5436.032 | 5436.078 | 1573 | 911 | 1,1,1 | | |
| 1007 | 3228467.772 | 1763462.022 | Yes | 5257.335 | 5257.257 | -0.078 | 5257.22 | 5257.26 | 5257.273 | 3204 | 344 | 1,1,1 | | |
| 1008 | 3220351.576 | 1742990.98 | Yes | 5244.681 | 5244.532 | -0.149 | 5244.474 | 5244.53 | 5244.54 | 3194 | -1092 | 1,1,1 | | |
| 1009 | 3211260.669 | 1731628.009 | Yes | 5288.808 | 5288.924 | 0.116 | 5288.9 | 5288.9 | 5288.946 | 2373 | -1601 | 1,1,1 | | |
| 1010 | 3225126.685 | 1769477.59 | Yes | 5170.807 | 5170.812 | 0.005 | 5170.777 | 5170.787 | 5170.866 | 2307 | -769 | 1,1,1 | | |
| 1011 | 3196775.426 | 1711190.384 | Yes | 5355.665 | 5355.787 | 0.122 | 5355.737 | 5355.764 | 5355.905 | 590 | 1023 | 1,1,1 | | |
| 1012 | 3182064.652 | 1714237.51 | Yes | 5279.255 | 5279.235 | -0.020 | 5279.173 | 5279.235 | 5279.271 | 1652 | -977 | 1,1,1 | | |
| 1013 | 3221004.425 | 1768143.813 | Yes | 5171.089 | 5171.089 | 0.000 | 5171.036 | 5171.079 | 5171.108 | 2922 | -115 | 1,1,1 | | |
| 1014 | 3214889.78 | 1756591.03 | Yes | 5251.344 | 5251.331 | -0.013 | 5251.315 | 5251.341 | 5251.354 | 4191 | -1228 | 1,1,1 | | |
| 1015 | 3247317.596 | 1721838.636 | Yes | 5388.277 | 5388.324 | 0.047 | 5388.296 | 5388.306 | 5388.329 | 4763 | -756 | 1,1,1 | | |
| 1016 | 3257299.901 | 1743060.345 | Yes | 5342.765 | 5342.753 | -0.012 | 5342.703 | 5342.758 | 5342.758 | 3830 | -606 | 1,1,1 | | |
| 1017 | 3213150.732 | 1707821.63 | Yes | 5443.89 | 5443.79 | -0.100 | 5443.765 | 5443.775 | 5443.851 | 1214 | -492 | 1,1,1 | | |
| 1018 | 3233252.706 | 1755331.452 | Yes | 5311.049 | 5310.961 | -0.088 | 5310.957 | 5310.964 | 5311.01 | 1255 | 504 | 1,1,1 | | |
| 1019 | 3226673.462 | 1727263.687 | Yes | 5405.373 | 5405.444 | 0.071 | 5405.439 | 5405.439 | 5405.517 | 2018 | 1088 | 1,1,1 | | |
| 1020 | 3257201.417 | 1750982.034 | Yes | 5312.942 | 5312.977 | 0.035 | 5312.939 | 5313.014 | 5313.034 | 2699 | -1774 | 1,1,1 | | |
| 1003A | 3204483.365 | 1721744.484 | Yes | 5349.097 | 5349.197 | 0.100 | 5349.179 | 5349.199 | 5349.199 | 1999 | -727 | 1,1,1 | | |
| 1004A | 3236268.898 | 1716649.145 | Yes | 5471.321 | 5471.498 | 0.177 | 5471.436 | 5471.469 | 5471.524 | 1791 | 1782 | 1,1,1 | | |
| 1005A | 3183900.233 | 1706406.628 | Yes | 5325.491 | 5325.579 | 0.088 | 5325.573 | 5325.59 | 5325.6 | 1220 | 1140 | 1,1,1 | | |
| 1006A | 3214367.105 | 1715514.568 | Yes | 5436.039 | 5436.07 | 0.031 | 5436.036 | 5436.046 | 5436.091 | 3075 | 862 | 1,1,1 | | |
| 1012A | 3182008.646 | 1714415.155 | Yes | 5277.542 | 5277.514 | -0.028 | 5277.493 | 5277.503 | 5277.535 | 1248 | -975 | 1,1,1 | | |
| 1013A | 3221003.632 | 1768206.363 | Yes | 5170.104 | 5170.12 | 0.016 | 5170.118 | 5170.118 | 5170.141 | 4120 | -166 | 1,1,1 | | |
| 1014A | 3215006.699 | 1756589.764 | Yes | 5252.056 | 5252.128 | 0.072 | 5252.115 | 5252.125 | 5252.138 | 3447 | -420 | 1,1,1 | | |
| 1019A | 3226826.232 | 1727248.263 | Yes | 5404.231 | 5404.367 | 0.136 | 5404.336 | 5404.359 | 5404.408 | 1702 | -1014 | 1,1,1 | | |

DPH-11.3 Report on Absolute Vertical Accuracy - continued

The purpose of this section is to show a frequency distribution chart of the non-vegetated vertical accuracy (NVA) of the lidar point cloud data measured against surveyed ground check points.

[Data Source - Y:\Mapping\Projects\65219844_CWCB_Eastern_Colorado\Production\Final_Client_Deliverables\Block_2\QL1_Central\point_cloud\Swaths](#)

NVA (lidar swath data)



DPH-11.3 Report on Absolute Vertical Accuracy - continued

The purpose of this section is to report the results of measuring the classified (tiled) DEM data against surveyed ground NVA (nonvegetated vertical accuracy) check points. All XY coordinates and Z values reported are in the selected data units.

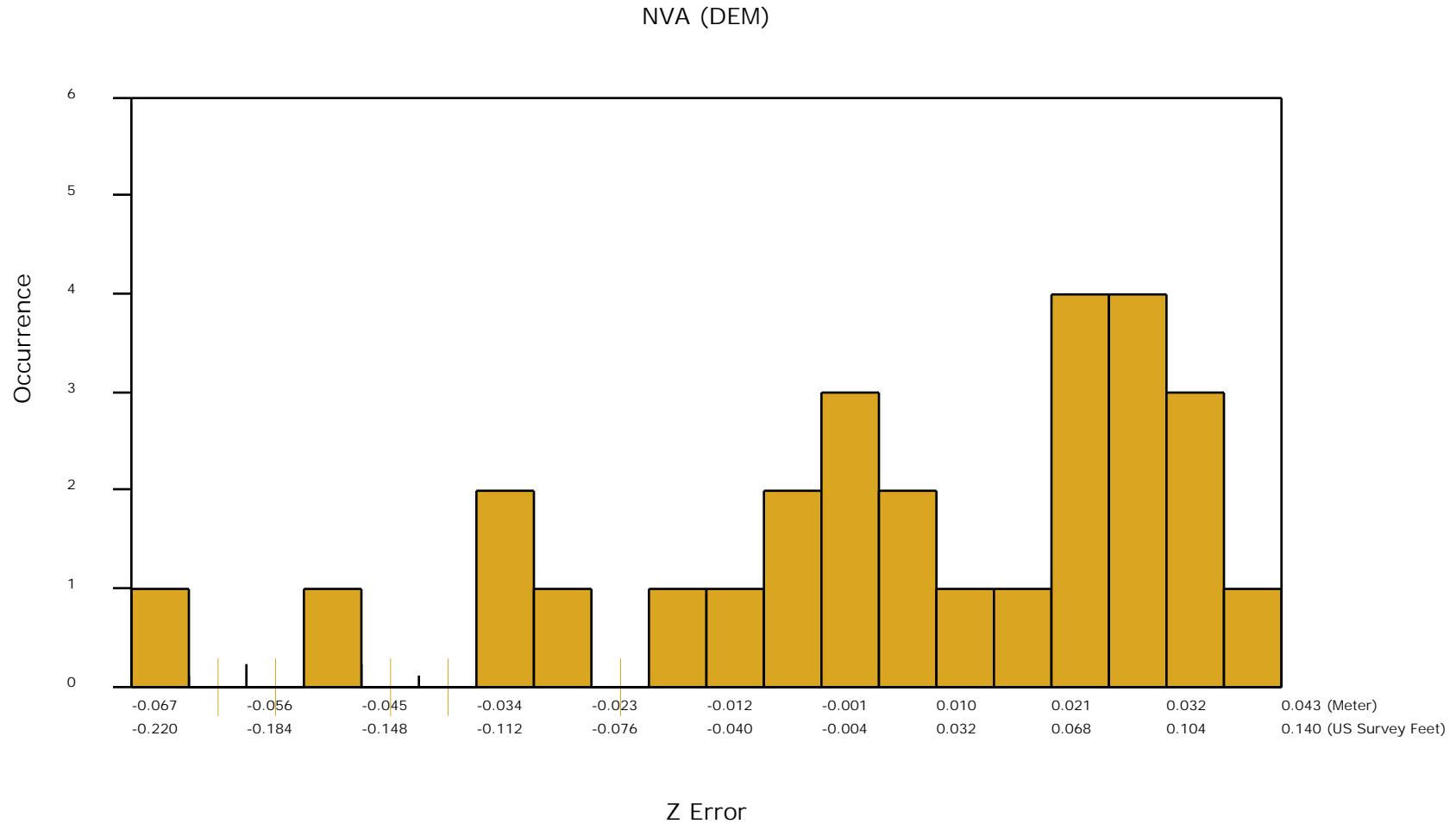
NVA (DEM)

| ID | X | Y | Coverage | Z | Z From Lidar | Z Error | Description | Comments |
|-------|-------------|-------------|----------|----------|--------------|---------|-------------|----------|
| 1001 | 3199129.101 | 1732198.001 | Yes | 5281.827 | 5281.838 | 0.011 | | |
| 1002 | 3247201.477 | 1743093.24 | Yes | 5283.871 | 5283.651 | -0.220 | | |
| 1003 | 3204410.88 | 1721751.781 | Yes | 5348.48 | 5348.569 | 0.089 | | |
| 1004 | 3236242.141 | 1716704.541 | Yes | 5470.081 | 5470.221 | 0.140 | | |
| 1005 | 3183895.331 | 1706462.665 | Yes | 5326.256 | 5326.371 | 0.115 | | |
| 1006 | 3214325.512 | 1715514.745 | Yes | 5435.954 | 5436.039 | 0.085 | | |
| 1007 | 3228467.772 | 1763462.022 | Yes | 5257.335 | 5257.236 | -0.099 | | |
| 1008 | 3220351.576 | 1742990.98 | Yes | 5244.681 | 5244.531 | -0.150 | | |
| 1009 | 3211260.669 | 1731628.009 | Yes | 5288.808 | 5288.867 | 0.059 | | |
| 1010 | 3225126.685 | 1769477.59 | Yes | 5170.807 | 5170.825 | 0.018 | | |
| 1011 | 3196775.426 | 1711190.384 | Yes | 5355.665 | 5355.780 | 0.115 | | |
| 1012 | 3182064.652 | 1714237.51 | Yes | 5279.255 | 5279.234 | -0.021 | | |
| 1013 | 3221004.425 | 1768143.813 | Yes | 5171.089 | 5171.077 | -0.012 | | |
| 1014 | 3214889.78 | 1756591.03 | Yes | 5251.344 | 5251.348 | 0.004 | | |
| 1015 | 3247317.596 | 1721838.636 | Yes | 5388.277 | 5388.325 | 0.048 | | |
| 1016 | 3257299.901 | 1743060.345 | Yes | 5342.765 | 5342.725 | -0.040 | | |
| 1017 | 3213150.732 | 1707821.63 | Yes | 5443.89 | 5443.779 | -0.111 | | |
| 1018 | 3233252.706 | 1755331.452 | Yes | 5311.049 | 5310.956 | -0.093 | | |
| 1019 | 3226673.462 | 1727263.687 | Yes | 5405.373 | 5405.445 | 0.072 | | |
| 1020 | 3257201.417 | 1750982.034 | Yes | 5312.942 | 5313.019 | 0.077 | | |
| 1003A | 3204483.365 | 1721744.484 | Yes | 5349.097 | 5349.198 | 0.101 | | |
| 1004A | 3236268.898 | 1716649.145 | Yes | 5471.321 | 5471.436 | 0.115 | | |
| 1005A | 3183900.233 | 1706406.628 | Yes | 5325.491 | 5325.581 | 0.090 | | |
| 1006A | 3214367.105 | 1715514.568 | Yes | 5436.039 | 5436.050 | 0.011 | | |
| 1012A | 3182008.646 | 1714415.155 | Yes | 5277.542 | 5277.503 | -0.039 | | |
| 1013A | 3221003.632 | 1768206.363 | Yes | 5170.104 | 5170.123 | 0.019 | | |
| 1014A | 3215006.699 | 1756589.764 | Yes | 5252.056 | 5252.132 | 0.076 | | |
| 1019A | 3226826.232 | 1727248.263 | Yes | 5404.231 | 5404.332 | 0.101 | | |

DPH-11.3 Report on Absolute Vertical Accuracy - continued

The purpose of this section is to show a frequency distribution chart of the non-vegetated vertical accuracy (NVA) of the DEM data measured against surveyed ground check points.

[Data Source - Y:\Mapping\Projects\65219844_CWCB_Eastern_Colorado\Production\Final_Client_Deliverables\Block_2\QL1_Central\point_cloud\tilecls](#)



DPH-11.3 Report on Absolute Vertical Accuracy - continued

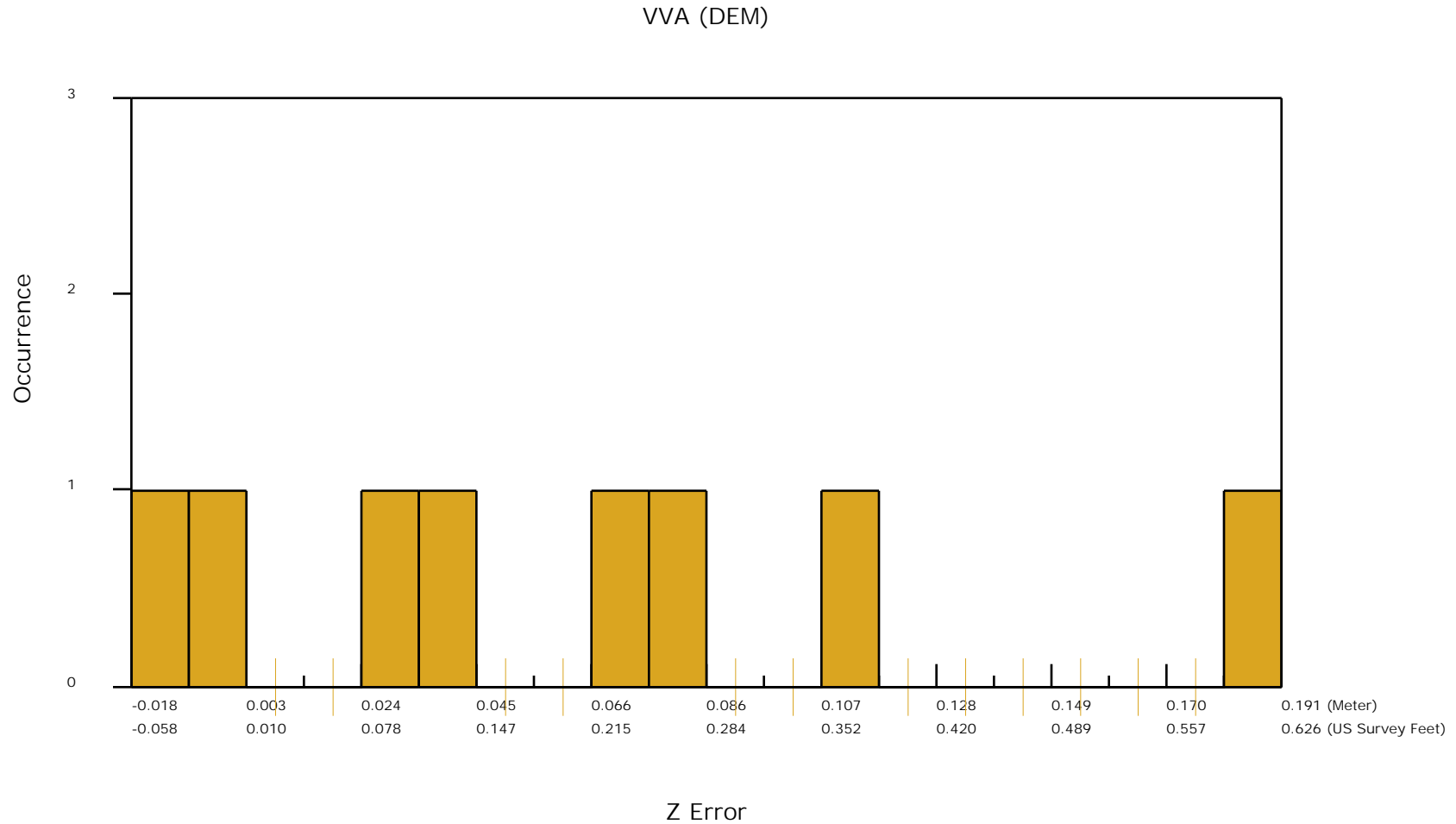
The purpose of this section is to report the results of measuring the classified (tiled) DEM data against surveyed ground VVA (vegetated vertical accuracy) check points. All XY coordinates and Z values reported are in the selected data units.

| VVA (DEM) | | | | | | | | |
|-----------|-------------|-------------|----------|----------|--------------|---------|-------------|----------|
| ID | X | Y | Coverage | Z | Z From Lidar | Z Error | Description | Comments |
| 2001 | 3221990.984 | 1742940.994 | Yes | 5226.089 | 5226.448 | 0.359 | | |
| 2002 | 3211229.943 | 1731489.298 | Yes | 5292.516 | 5292.504 | -0.012 | | |
| 2003 | 3196695.481 | 1711090.259 | Yes | 5354.53 | 5354.623 | 0.093 | | |
| 2004 | 3220908.592 | 1768225.762 | Yes | 5168.018 | 5168.644 | 0.626 | | |
| 2005 | 3233454.104 | 1755267.198 | Yes | 5305.954 | 5305.896 | -0.058 | | |
| 2001A | 3221927.423 | 1743019.317 | Yes | 5227.073 | 5227.349 | 0.276 | | |
| 2002A | 3211217.234 | 1731443.717 | Yes | 5293.293 | 5293.509 | 0.216 | | |
| 2003A | 3196865.951 | 1711107.196 | Yes | 5356.072 | 5356.198 | 0.126 | | |

DPH-11.3 Report on Absolute Vertical Accuracy - continued

The purpose of this section is to show a frequency distribution chart of the vegetated vertical accuracy (VVA) of the DEM data measured against surveyed ground check points.

[Data Source - Y:\Mapping\Projects\65219844_CWCB_Eastern_Colorado\Production\Final_Client_Deliverables\Block_2\QL1_Central\point_cloud\tilecls](#)




DPH-11.3 Report on Absolute Vertical Accuracy - continued

The purpose of this section is to show a graphic of lidar swath data points colored by intensity with NVA check points rendered "thematically" showing the green and red squares sized by Z error.

[Data Source - Y:\Mapping\Projects\65219844_CWCB_Eastern_Colorado\Production\Final_Client_Deliverables\Block_2\QL1_Central\point_cloud\Swaths](Y:\Mapping\Projects\65219844_CWCB_Eastern_Colorado\Production\Final_Client_Deliverables\Block_2\QL1_Central\point_cloud\Swaths)

[Result Path - Y:\Mapping\Projects\65219844_CWCB_Eastern_Colorado\Admin\OA_QC\Block2\Dia\DPH_11_3\ColorByIntensity_ControlPoints_NVA.jpg](Y:\Mapping\Projects\65219844_CWCB_Eastern_Colorado\Admin\OA_QC\Block2\Dia\DPH_11_3\ColorByIntensity_ControlPoints_NVA.jpg)



■ Green represents where the lidar surface is above the check point (positive elevation error).

■ Red represents where the lidar surface is below the check point (negative elevation error).

The size of the square symbol represents the absolute value magnitude of error.

DPH-11.3 Report on Absolute Vertical Accuracy - continued

The purpose of this section is to show a graphic of lidar classified (tiled) data points colored by intensity with VVA check points rendered "thematically" showing the green and red squares sized by Z error.

[Data Source - Y:\Mapping\Projects\65219844_CWCB_Eastern_Colorado\Production\Final_Client_Deliverables\Block_2\QL1_Central\point_cloud\tilecls](Y:\Mapping\Projects\65219844_CWCB_Eastern_Colorado\Production\Final_Client_Deliverables\Block_2\QL1_Central\point_cloud\tilecls)

[Result Path - Y:\Mapping\Projects\65219844_CWCB_Eastern_Colorado\Admin\OA_QC\Block2\Dia\DPH_11_3\ColorByIntensity_ControlPoints_VVA.jpg](Y:\Mapping\Projects\65219844_CWCB_Eastern_Colorado\Admin\OA_QC\Block2\Dia\DPH_11_3\ColorByIntensity_ControlPoints_VVA.jpg)



■ Green represents where a DEM of the lidar surface is above the check point (positive elevation error).

■ Red represents where a DEM of the lidar surface is below the check point (negative elevation error).

The size of the square symbol represents the absolute value magnitude of error.

DPH-12 Report on Use of the LAS Withheld Flag (Swath Data)

The USGS Lidar Base Specification Version 1.2 states: "Outliers, blunders, noise points, geometrically unreliable points near the extreme edge of the swath, and other points the data producer deems unusable are to be identified using the Withheld Flag, as defined in the LAS Specification version 1.4 (American Society for Photogrammetry and Remote Sensing, 2011). The Withheld Flag is primarily used to denote points identified during preprocessing or through automated post-processing routines as geometrically unusable. Noise points subsequently identified during manual classification and quality assurance/quality control (QA/QC) are typically assigned the appropriate standard LAS classification values for noise—Class 7 is used for Low Noise and Class 18 is used for High Noise."

The purpose of this section is to list the presence and quantities of points flagged as Withheld for all lidar swath data files.

[Boresighted Files - Y:\Mapping\Projects\65219844_CWCB_Eastern_Colorado\Production\Final_Client_Deliverables\Block_2\QL1_Central\point_cloud\Swaths](#)


| | |
|---|---|
| Total Withheld points (all classes, all swaths) | 0 |
|---|---|

DPH-12 Report on Use of the LAS Withheld Flag (Swath Data) - continued

The purpose of this section is to show the presence and extent of points flagged as Withheld for all lidar swath data files.

[Data Source - Y:\Mapping\Projects\65219844_CWCB_Eastern_Colorado\Production\Final_Client_Deliverables\Block_2\QL1_Central\point_cloud\Swaths](Y:\Mapping\Projects\65219844_CWCB_Eastern_Colorado\Production\Final_Client_Deliverables\Block_2\QL1_Central\point_cloud\Swaths)

[Result Path - Y:\Mapping\Projects\65219844_CWCB_Eastern_Colorado\Admin\OA_QC\Block2\Dia\DPH_12\Boresighted.jpg](Y:\Mapping\Projects\65219844_CWCB_Eastern_Colorado\Admin\OA_QC\Block2\Dia\DPH_12\Boresighted.jpg)



DPH-12 Report on Use of the LAS Withheld Flag (Tiled Data)

The purpose of this section is to list the presence and quantities of points flagged as Withheld for all lidar tiled data files.

[Classified Files - Y:\Mapping\Projects\65219844_CWCB_Eastern_Colorado\Production\Final_Client_Deliverables\Block_2\QL1_Central\point_cloud\tilecls](#)


Total Withheld points (all classes, all tiles) 0

DPH-12 Report on Use of the LAS Withheld Flag (Tiled Data)

The purpose of this section is to show the presence and extent of points flagged as Withheld for all lidar tiled data files.

[Data Source - Y:\Mapping\Projects\65219844_CWCB_Eastern_Colorado\Production\Final_Client_Deliverables\Block_2\QL1_Central\point_cloud\tilecls](Y:\Mapping\Projects\65219844_CWCB_Eastern_Colorado\Production\Final_Client_Deliverables\Block_2\QL1_Central\point_cloud\tilecls)

[Result Path - Y:\Mapping\Projects\65219844_CWCB_Eastern_Colorado\Admin\OA_QC\Block2\Dia\DPH_12\Classified.jpg](Y:\Mapping\Projects\65219844_CWCB_Eastern_Colorado\Admin\OA_QC\Block2\Dia\DPH_12\Classified.jpg)



DPH-13 Report on Use of the LAS Overlap Flag (Swath Data)

The USGS Lidar Base Specification Version 1.2 states: "The LAS Specification version 1.4 (American Society for Photogrammetry and Remote Sensing, 2011) includes a new overlap flag. Although strictly speaking, the term "overlap" means all lidar points lying within any overlapping areas of two or more swaths, the flag is intended to identify overage points, which are only a subset of overlap points. See the glossary for more information on the difference between overlap and overage. Having overage points identified allows for their easy exclusion from subsequent processes where the increased density and elevation variability they introduce is unwanted (for example, DEM generation). Overage points have commonly been identified using Class 12, precluding other valuable classification (for example, bare earth, water). The overlap flag provides a discrete method to identify overage points while preserving the ability to classify the points in the normal way. Overage points shall be identified using the LAS overlap flag in all point cloud deliverables."

The purpose of this section is to list the presence and quantities of points flagged as Overlap for all lidar swath data files.

[Boresighted Files - Y:\Mapping\Projects\65219844_CWCB_Eastern_Colorado\Production\Final_Client_Deliverables\Block_2\QL1_Central\point cloud\Swaths](#)

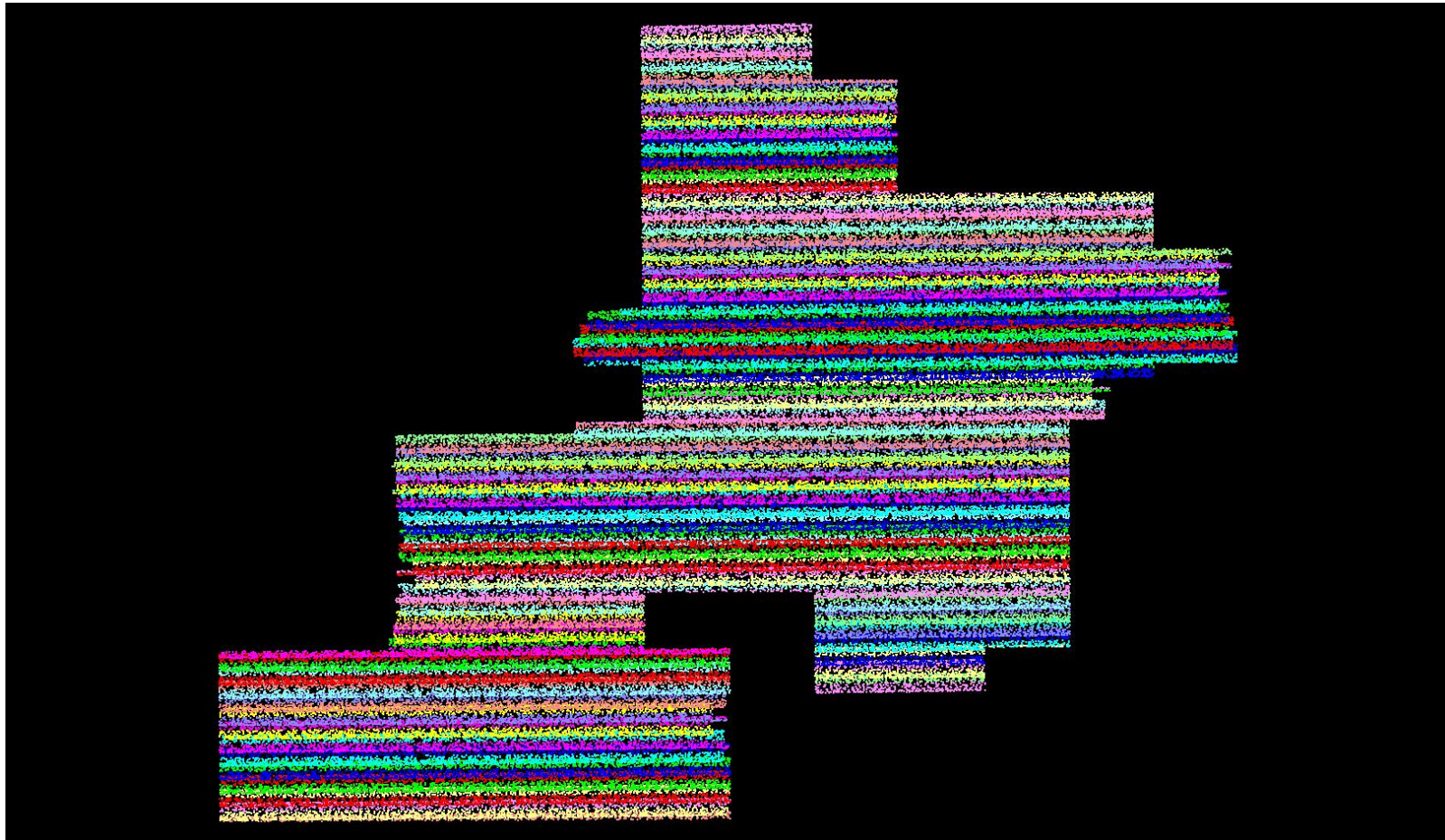
| | |
|--|------------|
| Total Overlap points (all classes, all swaths) | 2234912658 |
|--|------------|

DPH-13 Report on Use of the LAS Overlap Flag (Swath Data) - continued

The purpose of this section is to show the presence and extent of points flagged as Overlap for all lidar swath data files.

[Data Source - Y:\Mapping\Projects\65219844_CWCB_Eastern_Colorado\Production\Final_Client_Deliverables\Block_2\QL1_Central\point_cloud\Swaths](Y:\Mapping\Projects\65219844_CWCB_Eastern_Colorado\Production\Final_Client_Deliverables\Block_2\QL1_Central\point_cloud\Swaths)

[Result Path - Y:\Mapping\Projects\65219844_CWCB_Eastern_Colorado\Admin\OA_QC\Block2\Dia\DPH_13\Boresighted.jpg](Y:\Mapping\Projects\65219844_CWCB_Eastern_Colorado\Admin\OA_QC\Block2\Dia\DPH_13\Boresighted.jpg)



DPH-13 Report on Use of the LAS Overlap Flag (Tiled Data)

The purpose of this section is to list the presence and quantities of points flagged as Overlap for all lidar tiled data files.

[Classified Files - Y:\Mapping\Projects\65219844_CWCB_Eastern_Colorado\Production\Final_Client_Deliverables\Block_2\QL1_Central\point_cloud\tilecls](#)

Total Overlap points (all classes, all tiles)


1483779051

DPH-13 Report on Use of the LAS Overlap Flag (Tiled Data) - continued

The purpose of this section is to show the presence and extent of points flagged as Overlap for all lidar tiled data files.

[Data Source - Y:\Mapping\Projects\65219844_CWCB_Eastern_Colorado\Production\Final_Client_Deliverables\Block_2\QL1_Central\point_cloud\tilecls](Y:\Mapping\Projects\65219844_CWCB_Eastern_Colorado\Production\Final_Client_Deliverables\Block_2\QL1_Central\point_cloud\tilecls)

[Result Path - Y:\Mapping\Projects\65219844_CWCB_Eastern_Colorado\Admin\OA_QC\Block2\DIA\DPH_13\Classified.jpg](Y:\Mapping\Projects\65219844_CWCB_Eastern_Colorado\Admin\OA_QC\Block2\DIA\DPH_13\Classified.jpg)



DPH-14 Report on Point Classification

The USGS Lidar Base Specification Version 1.2 states: "The minimum scheme required for lidar point clouds is listed in the table 'Minimum classified pointcloud classification scheme' (table 6). All points not identified as Withheld (WH) shall be classified. "

Table 6. Minimum classified point cloud classification scheme.

| Code | Description |
|------|------------------------------------|
| 1 | Processed, but unclassified. |
| 2 | Bare earth. |
| 7 | Low noise. |
| 9 | Water. |
| 10 | Ignored ground (near a breakline). |
| 17 | Bridge decks. |
| 18 | High noise. |

The purpose of this section is to report total numbers of points for each class within the tile based LAS files.

DPH-14 Report on Point Classification - Class Totals

The purpose of this section is to list the number of points in each classification so that the user can determine if any points exist in unintended classes.

[Classified Files - Y:\Mapping\Projects\65219844_CWCB_Eastern_Colorado\Production\Final_Client_Deliverables\Block_2\QL1_Central\point_cloud\tilecls](#)

| Class | Total | MKP | WH | Class | Total | MKP | WH | Class | Total | MKP | WH | Class | Total | MKP | WH |
|-------|---------------|-----|----|-------|-------|-----|----|-------|-------|-----|----|-------|-------|-----|----|
| 0 | 00 | 00 | 00 | 64 | 00 | 00 | 00 | 128 | 00 | 00 | 00 | 192 | 00 | 00 | 00 |
| 1 | 156,714,691 | 00 | 00 | 65 | 00 | 00 | 00 | 129 | 00 | 00 | 00 | 193 | 00 | 00 | 00 |
| 2 | 2,137,243,635 | 00 | 00 | 66 | 00 | 00 | 00 | 130 | 00 | 00 | 00 | 194 | 00 | 00 | 00 |
| 3 | 00 | 00 | 00 | 67 | 00 | 00 | 00 | 131 | 00 | 00 | 00 | 195 | 00 | 00 | 00 |
| 4 | 00 | 00 | 00 | 68 | 00 | 00 | 00 | 132 | 00 | 00 | 00 | 196 | 00 | 00 | 00 |
| 5 | 00 | 00 | 00 | 69 | 00 | 00 | 00 | 133 | 00 | 00 | 00 | 197 | 00 | 00 | 00 |
| 6 | 00 | 00 | 00 | 70 | 00 | 00 | 00 | 134 | 00 | 00 | 00 | 198 | 00 | 00 | 00 |
| 7 | 11,417 | 00 | 00 | 71 | 00 | 00 | 00 | 135 | 00 | 00 | 00 | 199 | 00 | 00 | 00 |
| 8 | 00 | 00 | 00 | 72 | 00 | 00 | 00 | 136 | 00 | 00 | 00 | 200 | 00 | 00 | 00 |
| 9 | 159,891 | 00 | 00 | 73 | 00 | 00 | 00 | 137 | 00 | 00 | 00 | 201 | 00 | 00 | 00 |
| 10 | 32,579 | 00 | 00 | 74 | 00 | 00 | 00 | 138 | 00 | 00 | 00 | 202 | 00 | 00 | 00 |
| 11 | 00 | 00 | 00 | 75 | 00 | 00 | 00 | 139 | 00 | 00 | 00 | 203 | 00 | 00 | 00 |
| 12 | 00 | 00 | 00 | 76 | 00 | 00 | 00 | 140 | 00 | 00 | 00 | 204 | 00 | 00 | 00 |
| 13 | 00 | 00 | 00 | 77 | 00 | 00 | 00 | 141 | 00 | 00 | 00 | 205 | 00 | 00 | 00 |
| 14 | 00 | 00 | 00 | 78 | 00 | 00 | 00 | 142 | 00 | 00 | 00 | 206 | 00 | 00 | 00 |
| 15 | 00 | 00 | 00 | 79 | 00 | 00 | 00 | 143 | 00 | 00 | 00 | 207 | 00 | 00 | 00 |
| 16 | 00 | 00 | 00 | 80 | 00 | 00 | 00 | 144 | 00 | 00 | 00 | 208 | 00 | 00 | 00 |
| 17 | 1,318,980 | 00 | 00 | 81 | 00 | 00 | 00 | 145 | 00 | 00 | 00 | 209 | 00 | 00 | 00 |
| 18 | 10,780 | 00 | 00 | 82 | 00 | 00 | 00 | 146 | 00 | 00 | 00 | 210 | 00 | 00 | 00 |
| 19 | 00 | 00 | 00 | 83 | 00 | 00 | 00 | 147 | 00 | 00 | 00 | 211 | 00 | 00 | 00 |
| 20 | 00 | 00 | 00 | 84 | 00 | 00 | 00 | 148 | 00 | 00 | 00 | 212 | 00 | 00 | 00 |
| 21 | 00 | 00 | 00 | 85 | 00 | 00 | 00 | 149 | 00 | 00 | 00 | 213 | 00 | 00 | 00 |
| 22 | 00 | 00 | 00 | 86 | 00 | 00 | 00 | 150 | 00 | 00 | 00 | 214 | 00 | 00 | 00 |
| 23 | 00 | 00 | 00 | 87 | 00 | 00 | 00 | 151 | 00 | 00 | 00 | 215 | 00 | 00 | 00 |
| 24 | 00 | 00 | 00 | 88 | 00 | 00 | 00 | 152 | 00 | 00 | 00 | 216 | 00 | 00 | 00 |
| 25 | 00 | 00 | 00 | 89 | 00 | 00 | 00 | 153 | 00 | 00 | 00 | 217 | 00 | 00 | 00 |
| 26 | 00 | 00 | 00 | 90 | 00 | 00 | 00 | 154 | 00 | 00 | 00 | 218 | 00 | 00 | 00 |
| 27 | 00 | 00 | 00 | 91 | 00 | 00 | 00 | 155 | 00 | 00 | 00 | 219 | 00 | 00 | 00 |
| 28 | 00 | 00 | 00 | 92 | 00 | 00 | 00 | 156 | 00 | 00 | 00 | 220 | 00 | 00 | 00 |
| 29 | 00 | 00 | 00 | 93 | 00 | 00 | 00 | 157 | 00 | 00 | 00 | 221 | 00 | 00 | 00 |
| 30 | 00 | 00 | 00 | 94 | 00 | 00 | 00 | 158 | 00 | 00 | 00 | 222 | 00 | 00 | 00 |
| 31 | 00 | 00 | 00 | 95 | 00 | 00 | 00 | 159 | 00 | 00 | 00 | 223 | 00 | 00 | 00 |
| 32 | 00 | 00 | 00 | 96 | 00 | 00 | 00 | 160 | 00 | 00 | 00 | 224 | 00 | 00 | 00 |
| 33 | 00 | 00 | 00 | 97 | 00 | 00 | 00 | 161 | 00 | 00 | 00 | 225 | 00 | 00 | 00 |
| 34 | 00 | 00 | 00 | 98 | 00 | 00 | 00 | 162 | 00 | 00 | 00 | 226 | 00 | 00 | 00 |
| 35 | 00 | 00 | 00 | 99 | 00 | 00 | 00 | 163 | 00 | 00 | 00 | 227 | 00 | 00 | 00 |
| 36 | 00 | 00 | 00 | 100 | 00 | 00 | 00 | 164 | 00 | 00 | 00 | 228 | 00 | 00 | 00 |
| 37 | 00 | 00 | 00 | 101 | 00 | 00 | 00 | 165 | 00 | 00 | 00 | 229 | 00 | 00 | 00 |
| 38 | 00 | 00 | 00 | 102 | 00 | 00 | 00 | 166 | 00 | 00 | 00 | 230 | 00 | 00 | 00 |
| 39 | 00 | 00 | 00 | 103 | 00 | 00 | 00 | 167 | 00 | 00 | 00 | 231 | 00 | 00 | 00 |
| 40 | 00 | 00 | 00 | 104 | 00 | 00 | 00 | 168 | 00 | 00 | 00 | 232 | 00 | 00 | 00 |
| 41 | 00 | 00 | 00 | 105 | 00 | 00 | 00 | 169 | 00 | 00 | 00 | 233 | 00 | 00 | 00 |
| 42 | 00 | 00 | 00 | 106 | 00 | 00 | 00 | 170 | 00 | 00 | 00 | 234 | 00 | 00 | 00 |
| 43 | 00 | 00 | 00 | 107 | 00 | 00 | 00 | 171 | 00 | 00 | 00 | 235 | 00 | 00 | 00 |
| 44 | 00 | 00 | 00 | 108 | 00 | 00 | 00 | 172 | 00 | 00 | 00 | 236 | 00 | 00 | 00 |
| 45 | 00 | 00 | 00 | 109 | 00 | 00 | 00 | 173 | 00 | 00 | 00 | 237 | 00 | 00 | 00 |
| 46 | 00 | 00 | 00 | 110 | 00 | 00 | 00 | 174 | 00 | 00 | 00 | 238 | 00 | 00 | 00 |
| 47 | 00 | 00 | 00 | 111 | 00 | 00 | 00 | 175 | 00 | 00 | 00 | 239 | 00 | 00 | 00 |
| 48 | 00 | 00 | 00 | 112 | 00 | 00 | 00 | 176 | 00 | 00 | 00 | 240 | 00 | 00 | 00 |
| 49 | 00 | 00 | 00 | 113 | 00 | 00 | 00 | 177 | 00 | 00 | 00 | 241 | 00 | 00 | 00 |
| 50 | 00 | 00 | 00 | 114 | 00 | 00 | 00 | 178 | 00 | 00 | 00 | 242 | 00 | 00 | 00 |
| 51 | 00 | 00 | 00 | 115 | 00 | 00 | 00 | 179 | 00 | 00 | 00 | 243 | 00 | 00 | 00 |
| 52 | 00 | 00 | 00 | 116 | 00 | 00 | 00 | 180 | 00 | 00 | 00 | 244 | 00 | 00 | 00 |
| 53 | 00 | 00 | 00 | 117 | 00 | 00 | 00 | 181 | 00 | 00 | 00 | 245 | 00 | 00 | 00 |
| 54 | 00 | 00 | 00 | 118 | 00 | 00 | 00 | 182 | 00 | 00 | 00 | 246 | 00 | 00 | 00 |
| 55 | 00 | 00 | 00 | 119 | 00 | 00 | 00 | 183 | 00 | 00 | 00 | 247 | 00 | 00 | 00 |
| 56 | 00 | 00 | 00 | 120 | 00 | 00 | 00 | 184 | 00 | 00 | 00 | 248 | 00 | 00 | 00 |
| 57 | 00 | 00 | 00 | 121 | 00 | 00 | 00 | 185 | 00 | 00 | 00 | 249 | 00 | 00 | 00 |
| 58 | 00 | 00 | 00 | 122 | 00 | 00 | 00 | 186 | 00 | 00 | 00 | 250 | 00 | 00 | 00 |
| 59 | 00 | 00 | 00 | 123 | 00 | 00 | 00 | 187 | 00 | 00 | 00 | 251 | 00 | 00 | 00 |
| 60 | 00 | 00 | 00 | 124 | 00 | 00 | 00 | 188 | 00 | 00 | 00 | 252 | 00 | 00 | 00 |
| 61 | 00 | 00 | 00 | 125 | 00 | 00 | 00 | 189 | 00 | 00 | 00 | 253 | 00 | 00 | 00 |
| 62 | 00 | 00 | 00 | 126 | 00 | 00 | 00 | 190 | 00 | 00 | 00 | 254 | 00 | 00 | 00 |
| 63 | 00 | 00 | 00 | 127 | 00 | 00 | 00 | 191 | 00 | 00 | 00 | 255 | 00 | 00 | 00 |

Bold – point counts in 'Minimum classified point cloud classification scheme' (see table on previous page)

– point counts in Classes beyond the minimum

– disallowed point counts per USGS spec

– not all Class 0 points flagged as Withheld

DPH-15.1 Report on Classification Accuracy

The USGS Lidar Base Specification Version 1.2 states: "Following classification processing, no nonwithheld points will remain in Class 0.

- For QL3 data, within any 1 square km, no more than 2 percent of nonwithheld points will have demonstrable errors in the classification value.
- For QL2 data, within any 1 square km, no more than 1 percent of nonwithheld points will have demonstrable errors in the classification value.
- For QL1 and QL0 data, within any 1 square km, no more than 0.5 percent of nonwithheld points will have demonstrable errors in the classification value.
- Points remaining in Class 1 that should be classified in any other required class are subject to these accuracy requirements and will be counted towards the percentage thresholds."

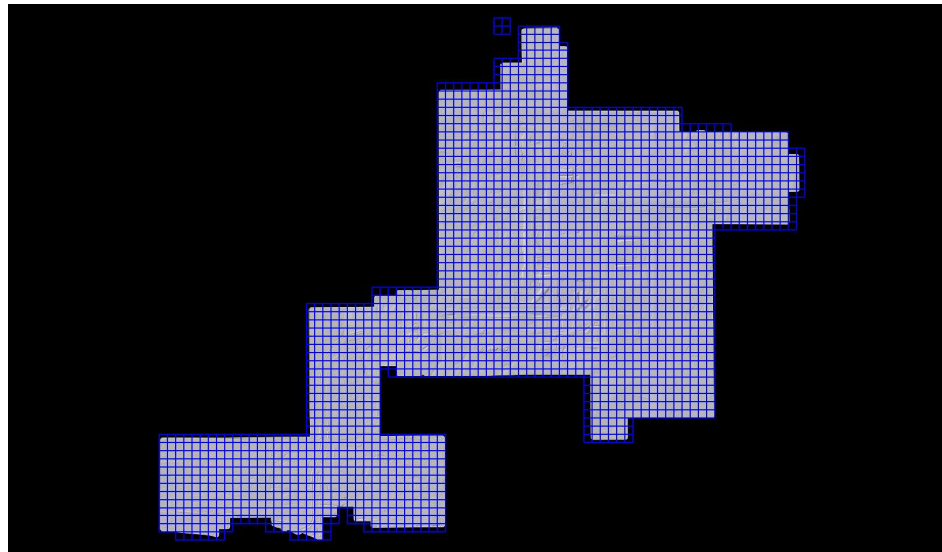
The USGS-NGP may relax these requirements to accommodate collections in areas where classification is particularly difficult.

The purpose of this section is to overlay a 1km x 1km tile scheme over the bare earth surface hillshade product to use for ground filter QC inspection.

[Data Source - Y:\Mapping\Projects\65219844_CWCB_Eastern_Colorado\Production\Final_Client_Deliverables\Block_2\QL1_Central\point_cloud\tilecls](Y:\Mapping\Projects\65219844_CWCB_Eastern_Colorado\Production\Final_Client_Deliverables\Block_2\QL1_Central\point_cloud\tilecls)

[Result Path - Y:\Mapping\Projects\65219844_CWCB_Eastern_Colorado\Admin\QA_OC\Block2\Dia\DPH_15_16\Area1\Hillshade_SingleFile.jp2](Y:\Mapping\Projects\65219844_CWCB_Eastern_Colorado\Admin\QA_OC\Block2\Dia\DPH_15_16\Area1\Hillshade_SingleFile.jp2)

[Tile Shapefile - Y:\Mapping\Projects\65219844_CWCB_Eastern_Colorado\Admin\QA_OC\Block2\Dia\DPH_15_16\Area1\tile.shp](Y:\Mapping\Projects\65219844_CWCB_Eastern_Colorado\Admin\QA_OC\Block2\Dia\DPH_15_16\Area1\tile.shp)



DPH-15.2 Report on Classification Accuracy

The USGS Lidar Base Specification Version 1.2 states: "Following classification processing, no nonwithheld points will remain in Class 0.

- For QL3 data, within any 1 square km, no more than 2 percent of nonwithheld points will have demonstrable errors in the classification value.
- For QL2 data, within any 1 square km, no more than 1 percent of nonwithheld points will have demonstrable errors in the classification value.
- For QL1 and QL0 data, within any 1 square km, no more than 0.5 percent of nonwithheld points will have demonstrable errors in the classification value.
- Points remaining in Class 1 that should be classified in any other required class are subject to these accuracy requirements and will be counted towards the percentage thresholds."

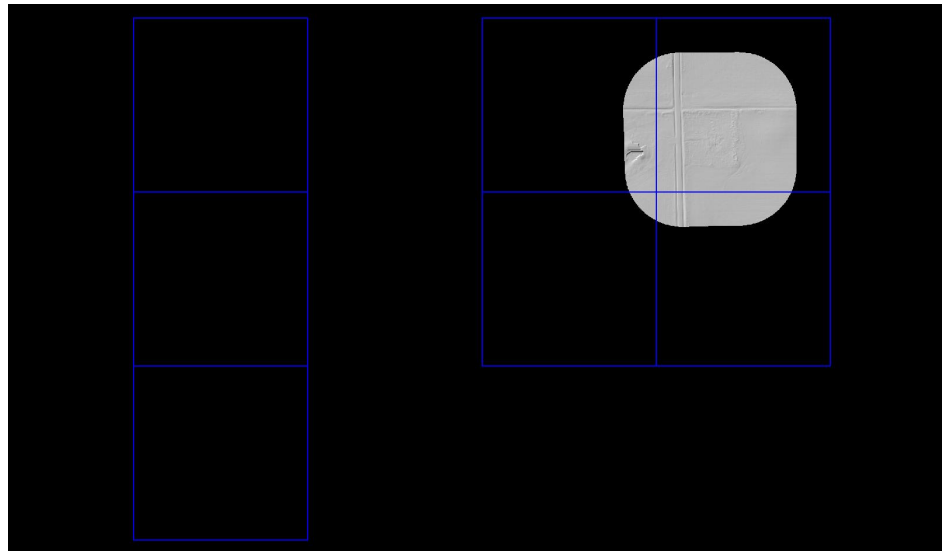
The USGS-NGP may relax these requirements to accommodate collections in areas where classification is particularly difficult.

The purpose of this section is to overlay a 1km x 1km tile scheme over the bare earth surface hillshade product to use for ground filter QC inspection.

[Data Source - Y:\Mapping\Projects\65219844_CWCB_Eastern_Colorado\Production\Final_Client_Deliverables\Block_2\QL1_Central\point_cloud\tilecls](#)

[Result Path - Y:\Mapping\Projects\65219844_CWCB_Eastern_Colorado\Admin\QA_OC\Block2\Dia\DPH_15_16\Area2\Hillshade_SingleFile.jp2](#)

[Tile Shapefile - Y:\Mapping\Projects\65219844_CWCB_Eastern_Colorado\Admin\QA_OC\Block2\Dia\DPH_15_16\Area2\tile.shp](#)



DPH-15.3 Report on Classification Accuracy

The USGS Lidar Base Specification Version 1.2 states: "Following classification processing, no nonwithheld points will remain in Class 0.

- For QL3 data, within any 1 square km, no more than 2 percent of nonwithheld points will have demonstrable errors in the classification value.
- For QL2 data, within any 1 square km, no more than 1 percent of nonwithheld points will have demonstrable errors in the classification value.
- For QL1 and QL0 data, within any 1 square km, no more than 0.5 percent of nonwithheld points will have demonstrable errors in the classification value.
- Points remaining in Class 1 that should be classified in any other required class are subject to these accuracy requirements and will be counted towards the percentage thresholds."

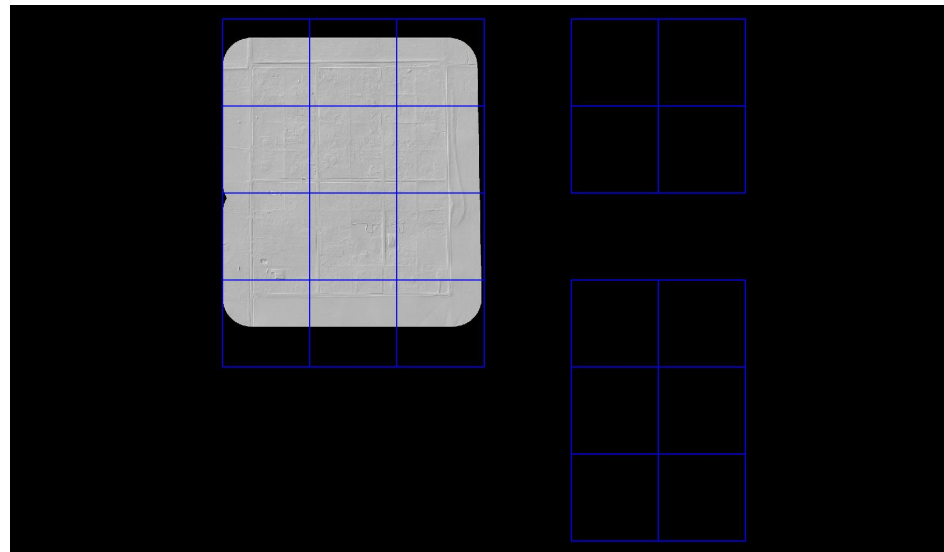
The USGS-NGP may relax these requirements to accommodate collections in areas where classification is particularly difficult.

The purpose of this section is to overlay a 1km x 1km tile scheme over the bare earth surface hillshade product to use for ground filter QC inspection.

[Data Source - Y:\Mapping\Projects\65219844_CWCB_Eastern_Colorado\Production\Final_Client_Deliverables\Block_2\QL1_Central\point_cloud\tilecls](#)

[Result Path - Y:\Mapping\Projects\65219844_CWCB_Eastern_Colorado\Admin\QA_QC\Block2\Dia\DPH_15_16\Area3\Hillshade_SingleFile.jp2](#)

[Tile Shapefile - Y:\Mapping\Projects\65219844_CWCB_Eastern_Colorado\Admin\QA_QC\Block2\Dia\DPH_15_16\Area3\tile.shp](#)



DPH-16.1 Report on Classification Consistency

The USGS Lidar Base Specification Version 1.2 states: "Point classification is to be consistent across the entire project. Noticeable variations in the character, texture, or quality of the classification between tiles, swaths, lifts, or other non-natural divisions will be cause for rejection of the entire deliverable."

The purpose of this section is to show the bare earth surface hillshade product for classification consistency inspection.

[Data Source - Y:\Mapping\Projects\65219844_CWCB_Eastern_Colorado\Production\Final_Client_Deliverables\Block_2\QL1_Central\point_cloud\tilecls](Y:\Mapping\Projects\65219844_CWCB_Eastern_Colorado\Production\Final_Client_Deliverables\Block_2\QL1_Central\point_cloud\tilecls)

[Result Path - Y:\Mapping\Projects\65219844_CWCB_Eastern_Colorado\Admin\OA_QC\Block2\Dia\DPH_15_16\Area1\Hillshade_SingleFile.jp2](Y:\Mapping\Projects\65219844_CWCB_Eastern_Colorado\Admin\OA_QC\Block2\Dia\DPH_15_16\Area1\Hillshade_SingleFile.jp2)



DPH-16.2 Report on Classification Consistency

The USGS Lidar Base Specification Version 1.2 states: "Point classification is to be consistent across the entire project. Noticeable variations in the character, texture, or quality of the classification between tiles, swaths, lifts, or other non-natural divisions will be cause for rejection of the entire deliverable."

The purpose of this section is to show the bare earth surface hillshade product for classification consistency inspection.

[Data Source - Y:\Mapping\Projects\65219844_CWCB_Eastern_Colorado\Production\Final_Client_Deliverables\Block_2\QL1_Central\point_cloud\tilecls](#)

[Result Path - Y:\Mapping\Projects\65219844_CWCB_Eastern_Colorado\Admin\OA_QC\Block2\Dia\DPH_15_16\Area2\Hillshade_SingleFile.jp2](#)




DPH-16.3 Report on Classification Consistency

The USGS Lidar Base Specification Version 1.2 states: "Point classification is to be consistent across the entire project. Noticeable variations in the character, texture, or quality of the classification between tiles, swaths, lifts, or other non-natural divisions will be cause for rejection of the entire deliverable."

The purpose of this section is to show the bare earth surface hillshade product for classification consistency inspection.

[Data Source - Y:\Mapping\Projects\65219844_CWCB_Eastern_Colorado\Production\Final_Client_Deliverables\Block_2\QL1_Central\point_cloud\tilecls](#)

[Result Path - Y:\Mapping\Projects\65219844_CWCB_Eastern_Colorado\Admin\OA_QC\Block2\Dia\DPH_15_16\Area3\Hillshade_SingleFile.jp2](#)



DPH-17 Report on Tiles

The USGS Lidar Base Specification Version 1.2 states: "A single non-overlapping project tiling scheme will be established and agreed upon by the data producer and the USGS–NGP before collection. This scheme will be used for all tiled deliverables: The tiling scheme shall use the same coordinate reference system and units as the data. The tile size shall be an integer multiple of the cell size for raster deliverables. The tiles shall be indexed in x and y to an integer multiple of the x and y dimensions of the tile. The tiled deliverables shall edge-match seamlessly and without gaps. The tiled deliverables shall conform to the project tiling scheme without added overlap."

The purpose of this section is to report on the unallowed presence of overlap in the project tile scheme.

[Tile File: Y:\Mapping\Projects\65219844_CWCB_Eastern_Colorado\Production\Final_Client_Deliverables\Block_2\QL1_Central\metadata\shapefiles\CWCB_EasternColorado_tiles_Block2_QL1_CO_C_274total.shp](#)

Units: US Survey Feet

| Tile | Width | Height | Overlap |
|------------|----------|----------|---------|
| LD31801704 | 3000.000 | 3000.000 | False |
| LD31801707 | 3000.000 | 3000.000 | False |
| LD31801710 | 3000.000 | 3000.000 | False |
| LD31801713 | 3000.000 | 3000.000 | False |
| LD31801716 | 3000.000 | 3000.000 | False |
| LD31831704 | 3000.000 | 3000.000 | False |
| LD31831707 | 3000.000 | 3000.000 | False |
| LD31831710 | 3000.000 | 3000.000 | False |
| LD31831713 | 3000.000 | 3000.000 | False |
| LD31831716 | 3000.000 | 3000.000 | False |
| LD31861704 | 3000.000 | 3000.000 | False |
| LD31861707 | 3000.000 | 3000.000 | False |
| LD31861710 | 3000.000 | 3000.000 | False |
| LD31861713 | 3000.000 | 3000.000 | False |
| LD31861716 | 3000.000 | 3000.000 | False |
| LD31891704 | 3000.000 | 3000.000 | False |
| LD31891707 | 3000.000 | 3000.000 | False |
| LD31891710 | 3000.000 | 3000.000 | False |
| LD31891713 | 3000.000 | 3000.000 | False |
| LD31891716 | 3000.000 | 3000.000 | False |
| LD31921704 | 3000.000 | 3000.000 | False |
| LD31921707 | 3000.000 | 3000.000 | False |
| LD31921710 | 3000.000 | 3000.000 | False |
| LD31921713 | 3000.000 | 3000.000 | False |
| LD31921716 | 3000.000 | 3000.000 | False |
| LD31951704 | 3000.000 | 3000.000 | False |
| LD31951707 | 3000.000 | 3000.000 | False |
| LD31951710 | 3000.000 | 3000.000 | False |
| LD31951713 | 3000.000 | 3000.000 | False |
| LD31951716 | 3000.000 | 3000.000 | False |
| LD31981701 | 3000.000 | 3000.000 | False |
| LD31981704 | 3000.000 | 3000.000 | False |
| LD31981707 | 3000.000 | 3000.000 | False |
| LD31981710 | 3000.000 | 3000.000 | False |
| LD31981713 | 3000.000 | 3000.000 | False |

DPH-17 Report on Tiles - continued

| <u>Tile</u> | <u>Width</u> | <u>Height</u> | <u>Overlap</u> |
|-------------|--------------|---------------|----------------|
| LD31981716 | 3000.000 | 3000.000 | False |
| LD31981719 | 3000.000 | 3000.000 | False |
| LD31981722 | 3000.000 | 3000.000 | False |
| LD31981725 | 3000.000 | 3000.000 | False |
| LD31981728 | 3000.000 | 3000.000 | False |
| LD31981731 | 3000.000 | 3000.000 | False |
| LD32011704 | 3000.000 | 3000.000 | False |
| LD32011707 | 3000.000 | 3000.000 | False |
| LD32011710 | 3000.000 | 3000.000 | False |
| LD32011713 | 3000.000 | 3000.000 | False |
| LD32011716 | 3000.000 | 3000.000 | False |
| LD32011719 | 3000.000 | 3000.000 | False |
| LD32011722 | 3000.000 | 3000.000 | False |
| LD32011725 | 3000.000 | 3000.000 | False |
| LD32011728 | 3000.000 | 3000.000 | False |
| LD32011731 | 3000.000 | 3000.000 | False |
| LD32041704 | 3000.000 | 3000.000 | False |
| LD32041707 | 3000.000 | 3000.000 | False |
| LD32041710 | 3000.000 | 3000.000 | False |
| LD32041713 | 3000.000 | 3000.000 | False |
| LD32041716 | 3000.000 | 3000.000 | False |
| LD32041719 | 3000.000 | 3000.000 | False |
| LD32041722 | 3000.000 | 3000.000 | False |
| LD32041725 | 3000.000 | 3000.000 | False |
| LD32041728 | 3000.000 | 3000.000 | False |
| LD32041731 | 3000.000 | 3000.000 | False |
| LD32041734 | 3000.000 | 3000.000 | False |
| LD32071704 | 3000.000 | 3000.000 | False |
| LD32071707 | 3000.000 | 3000.000 | False |
| LD32071710 | 3000.000 | 3000.000 | False |
| LD32071713 | 3000.000 | 3000.000 | False |
| LD32071716 | 3000.000 | 3000.000 | False |
| LD32071719 | 3000.000 | 3000.000 | False |
| LD32071722 | 3000.000 | 3000.000 | False |
| LD32071725 | 3000.000 | 3000.000 | False |
| LD32071728 | 3000.000 | 3000.000 | False |
| LD32071731 | 3000.000 | 3000.000 | False |
| LD32071734 | 3000.000 | 3000.000 | False |
| LD32101704 | 3000.000 | 3000.000 | False |
| LD32101707 | 3000.000 | 3000.000 | False |
| LD32101710 | 3000.000 | 3000.000 | False |
| LD32101713 | 3000.000 | 3000.000 | False |
| LD32101716 | 3000.000 | 3000.000 | False |
| LD32101722 | 3000.000 | 3000.000 | False |
| LD32101725 | 3000.000 | 3000.000 | False |
| LD32101728 | 3000.000 | 3000.000 | False |
| LD32101731 | 3000.000 | 3000.000 | False |
| LD32101734 | 3000.000 | 3000.000 | False |

DPH-17 Report on Tiles - continued

| <u>Tile</u> | <u>Width</u> | <u>Height</u> | <u>Overlap</u> |
|-------------|--------------|---------------|----------------|
| LD32131704 | 3000.000 | 3000.000 | False |
| LD32131707 | 3000.000 | 3000.000 | False |
| LD32131710 | 3000.000 | 3000.000 | False |
| LD32131713 | 3000.000 | 3000.000 | False |
| LD32131716 | 3000.000 | 3000.000 | False |
| LD32131722 | 3000.000 | 3000.000 | False |
| LD32131725 | 3000.000 | 3000.000 | False |
| LD32131728 | 3000.000 | 3000.000 | False |
| LD32131731 | 3000.000 | 3000.000 | False |
| LD32131734 | 3000.000 | 3000.000 | False |
| LD32131737 | 3000.000 | 3000.000 | False |
| LD32131740 | 3000.000 | 3000.000 | False |
| LD32131743 | 3000.000 | 3000.000 | False |
| LD32131746 | 3000.000 | 3000.000 | False |
| LD32131749 | 3000.000 | 3000.000 | False |
| LD32131752 | 3000.000 | 3000.000 | False |
| LD32131755 | 3000.000 | 3000.000 | False |
| LD32131758 | 3000.000 | 3000.000 | False |
| LD32161722 | 3000.000 | 3000.000 | False |
| LD32161725 | 3000.000 | 3000.000 | False |
| LD32161728 | 3000.000 | 3000.000 | False |
| LD32161731 | 3000.000 | 3000.000 | False |
| LD32161734 | 3000.000 | 3000.000 | False |
| LD32161737 | 3000.000 | 3000.000 | False |
| LD32161740 | 3000.000 | 3000.000 | False |
| LD32161743 | 3000.000 | 3000.000 | False |
| LD32161746 | 3000.000 | 3000.000 | False |
| LD32161749 | 3000.000 | 3000.000 | False |
| LD32161752 | 3000.000 | 3000.000 | False |
| LD32161755 | 3000.000 | 3000.000 | False |
| LD32161758 | 3000.000 | 3000.000 | False |
| LD32191722 | 3000.000 | 3000.000 | False |
| LD32191725 | 3000.000 | 3000.000 | False |
| LD32191728 | 3000.000 | 3000.000 | False |
| LD32191731 | 3000.000 | 3000.000 | False |
| LD32191734 | 3000.000 | 3000.000 | False |
| LD32191737 | 3000.000 | 3000.000 | False |
| LD32191740 | 3000.000 | 3000.000 | False |
| LD32191743 | 3000.000 | 3000.000 | False |
| LD32191746 | 3000.000 | 3000.000 | False |
| LD32191749 | 3000.000 | 3000.000 | False |
| LD32191752 | 3000.000 | 3000.000 | False |
| LD32191755 | 3000.000 | 3000.000 | False |
| LD32191758 | 3000.000 | 3000.000 | False |
| LD32191764 | 3000.000 | 3000.000 | False |
| LD32191767 | 3000.000 | 3000.000 | False |
| LD32221722 | 3000.000 | 3000.000 | False |
| LD32221725 | 3000.000 | 3000.000 | False |

DPH-17 Report on Tiles - continued

| <u>Tile</u> | <u>Width</u> | <u>Height</u> | <u>Overlap</u> |
|-------------|--------------|---------------|----------------|
| LD32221728 | 3000.000 | 3000.000 | False |
| LD32221731 | 3000.000 | 3000.000 | False |
| LD32221734 | 3000.000 | 3000.000 | False |
| LD32221737 | 3000.000 | 3000.000 | False |
| LD32221740 | 3000.000 | 3000.000 | False |
| LD32221743 | 3000.000 | 3000.000 | False |
| LD32221746 | 3000.000 | 3000.000 | False |
| LD32221749 | 3000.000 | 3000.000 | False |
| LD32221752 | 3000.000 | 3000.000 | False |
| LD32221755 | 3000.000 | 3000.000 | False |
| LD32221758 | 3000.000 | 3000.000 | False |
| LD32221761 | 3000.000 | 3000.000 | False |
| LD32221764 | 3000.000 | 3000.000 | False |
| LD32221767 | 3000.000 | 3000.000 | False |
| LD32251722 | 3000.000 | 3000.000 | False |
| LD32251725 | 3000.000 | 3000.000 | False |
| LD32251728 | 3000.000 | 3000.000 | False |
| LD32251731 | 3000.000 | 3000.000 | False |
| LD32251734 | 3000.000 | 3000.000 | False |
| LD32251737 | 3000.000 | 3000.000 | False |
| LD32251740 | 3000.000 | 3000.000 | False |
| LD32251743 | 3000.000 | 3000.000 | False |
| LD32251746 | 3000.000 | 3000.000 | False |
| LD32251749 | 3000.000 | 3000.000 | False |
| LD32251752 | 3000.000 | 3000.000 | False |
| LD32251755 | 3000.000 | 3000.000 | False |
| LD32251758 | 3000.000 | 3000.000 | False |
| LD32251761 | 3000.000 | 3000.000 | False |
| LD32251764 | 3000.000 | 3000.000 | False |
| LD32251767 | 3000.000 | 3000.000 | False |
| LD32281722 | 3000.000 | 3000.000 | False |
| LD32281725 | 3000.000 | 3000.000 | False |
| LD32281728 | 3000.000 | 3000.000 | False |
| LD32281731 | 3000.000 | 3000.000 | False |
| LD32281734 | 3000.000 | 3000.000 | False |
| LD32281737 | 3000.000 | 3000.000 | False |
| LD32281740 | 3000.000 | 3000.000 | False |
| LD32281743 | 3000.000 | 3000.000 | False |
| LD32281746 | 3000.000 | 3000.000 | False |
| LD32281749 | 3000.000 | 3000.000 | False |
| LD32281752 | 3000.000 | 3000.000 | False |
| LD32281755 | 3000.000 | 3000.000 | False |
| LD32281758 | 3000.000 | 3000.000 | False |
| LD32281761 | 3000.000 | 3000.000 | False |
| LD32281764 | 3000.000 | 3000.000 | False |
| LD32311716 | 3000.000 | 3000.000 | False |
| LD32311719 | 3000.000 | 3000.000 | False |
| LD32311722 | 3000.000 | 3000.000 | False |

DPH-17 Report on Tiles - continued

| <u>Tile</u> | <u>Width</u> | <u>Height</u> | <u>Overlap</u> |
|-------------|--------------|---------------|----------------|
| LD32311725 | 3000.000 | 3000.000 | False |
| LD32311728 | 3000.000 | 3000.000 | False |
| LD32311731 | 3000.000 | 3000.000 | False |
| LD32311734 | 3000.000 | 3000.000 | False |
| LD32311737 | 3000.000 | 3000.000 | False |
| LD32311740 | 3000.000 | 3000.000 | False |
| LD32311743 | 3000.000 | 3000.000 | False |
| LD32311746 | 3000.000 | 3000.000 | False |
| LD32311749 | 3000.000 | 3000.000 | False |
| LD32311752 | 3000.000 | 3000.000 | False |
| LD32311755 | 3000.000 | 3000.000 | False |
| LD32341716 | 3000.000 | 3000.000 | False |
| LD32341719 | 3000.000 | 3000.000 | False |
| LD32341722 | 3000.000 | 3000.000 | False |
| LD32341725 | 3000.000 | 3000.000 | False |
| LD32341728 | 3000.000 | 3000.000 | False |
| LD32341731 | 3000.000 | 3000.000 | False |
| LD32341734 | 3000.000 | 3000.000 | False |
| LD32341737 | 3000.000 | 3000.000 | False |
| LD32341740 | 3000.000 | 3000.000 | False |
| LD32341743 | 3000.000 | 3000.000 | False |
| LD32341746 | 3000.000 | 3000.000 | False |
| LD32341749 | 3000.000 | 3000.000 | False |
| LD32341752 | 3000.000 | 3000.000 | False |
| LD32341755 | 3000.000 | 3000.000 | False |
| LD32371716 | 3000.000 | 3000.000 | False |
| LD32371719 | 3000.000 | 3000.000 | False |
| LD32371722 | 3000.000 | 3000.000 | False |
| LD32371725 | 3000.000 | 3000.000 | False |
| LD32371728 | 3000.000 | 3000.000 | False |
| LD32371731 | 3000.000 | 3000.000 | False |
| LD32371734 | 3000.000 | 3000.000 | False |
| LD32371737 | 3000.000 | 3000.000 | False |
| LD32371740 | 3000.000 | 3000.000 | False |
| LD32371743 | 3000.000 | 3000.000 | False |
| LD32371746 | 3000.000 | 3000.000 | False |
| LD32371749 | 3000.000 | 3000.000 | False |
| LD32371752 | 3000.000 | 3000.000 | False |
| LD32371755 | 3000.000 | 3000.000 | False |
| LD32401719 | 3000.000 | 3000.000 | False |
| LD32401722 | 3000.000 | 3000.000 | False |
| LD32401725 | 3000.000 | 3000.000 | False |
| LD32401728 | 3000.000 | 3000.000 | False |
| LD32401731 | 3000.000 | 3000.000 | False |
| LD32401734 | 3000.000 | 3000.000 | False |
| LD32401737 | 3000.000 | 3000.000 | False |
| LD32401740 | 3000.000 | 3000.000 | False |
| LD32401743 | 3000.000 | 3000.000 | False |

DPH-17 Report on Tiles - continued

| <u>Tile</u> | <u>Width</u> | <u>Height</u> | <u>Overlap</u> |
|-------------|--------------|---------------|----------------|
| LD32401746 | 3000.000 | 3000.000 | False |
| LD32401749 | 3000.000 | 3000.000 | False |
| LD32401752 | 3000.000 | 3000.000 | False |
| LD32401755 | 3000.000 | 3000.000 | False |
| LD32431719 | 3000.000 | 3000.000 | False |
| LD32431722 | 3000.000 | 3000.000 | False |
| LD32431725 | 3000.000 | 3000.000 | False |
| LD32431728 | 3000.000 | 3000.000 | False |
| LD32431731 | 3000.000 | 3000.000 | False |
| LD32431734 | 3000.000 | 3000.000 | False |
| LD32431737 | 3000.000 | 3000.000 | False |
| LD32431740 | 3000.000 | 3000.000 | False |
| LD32431743 | 3000.000 | 3000.000 | False |
| LD32431746 | 3000.000 | 3000.000 | False |
| LD32431749 | 3000.000 | 3000.000 | False |
| LD32431752 | 3000.000 | 3000.000 | False |
| LD32431755 | 3000.000 | 3000.000 | False |
| LD32461716 | 3000.000 | 3000.000 | False |
| LD32461719 | 3000.000 | 3000.000 | False |
| LD32461722 | 3000.000 | 3000.000 | False |
| LD32461725 | 3000.000 | 3000.000 | False |
| LD32461728 | 3000.000 | 3000.000 | False |
| LD32461731 | 3000.000 | 3000.000 | False |
| LD32461734 | 3000.000 | 3000.000 | False |
| LD32461737 | 3000.000 | 3000.000 | False |
| LD32461740 | 3000.000 | 3000.000 | False |
| LD32461743 | 3000.000 | 3000.000 | False |
| LD32461746 | 3000.000 | 3000.000 | False |
| LD32461749 | 3000.000 | 3000.000 | False |
| LD32461752 | 3000.000 | 3000.000 | False |
| LD32491740 | 3000.000 | 3000.000 | False |
| LD32491743 | 3000.000 | 3000.000 | False |
| LD32491746 | 3000.000 | 3000.000 | False |
| LD32491749 | 3000.000 | 3000.000 | False |
| LD32491752 | 3000.000 | 3000.000 | False |
| LD32521740 | 3000.000 | 3000.000 | False |
| LD32521743 | 3000.000 | 3000.000 | False |
| LD32521746 | 3000.000 | 3000.000 | False |
| LD32521749 | 3000.000 | 3000.000 | False |
| LD32521752 | 3000.000 | 3000.000 | False |
| LD32551740 | 3000.000 | 3000.000 | False |
| LD32551743 | 3000.000 | 3000.000 | False |
| LD32551746 | 3000.000 | 3000.000 | False |
| LD32551749 | 3000.000 | 3000.000 | False |
| LD32551752 | 3000.000 | 3000.000 | False |
| LD32581746 | 3000.000 | 3000.000 | False |
| LD32581749 | 3000.000 | 3000.000 | False |